14A St. James Place
Clinton Hill Historic District





1919 Survey and 1929-1930 Belcher Hyde Map

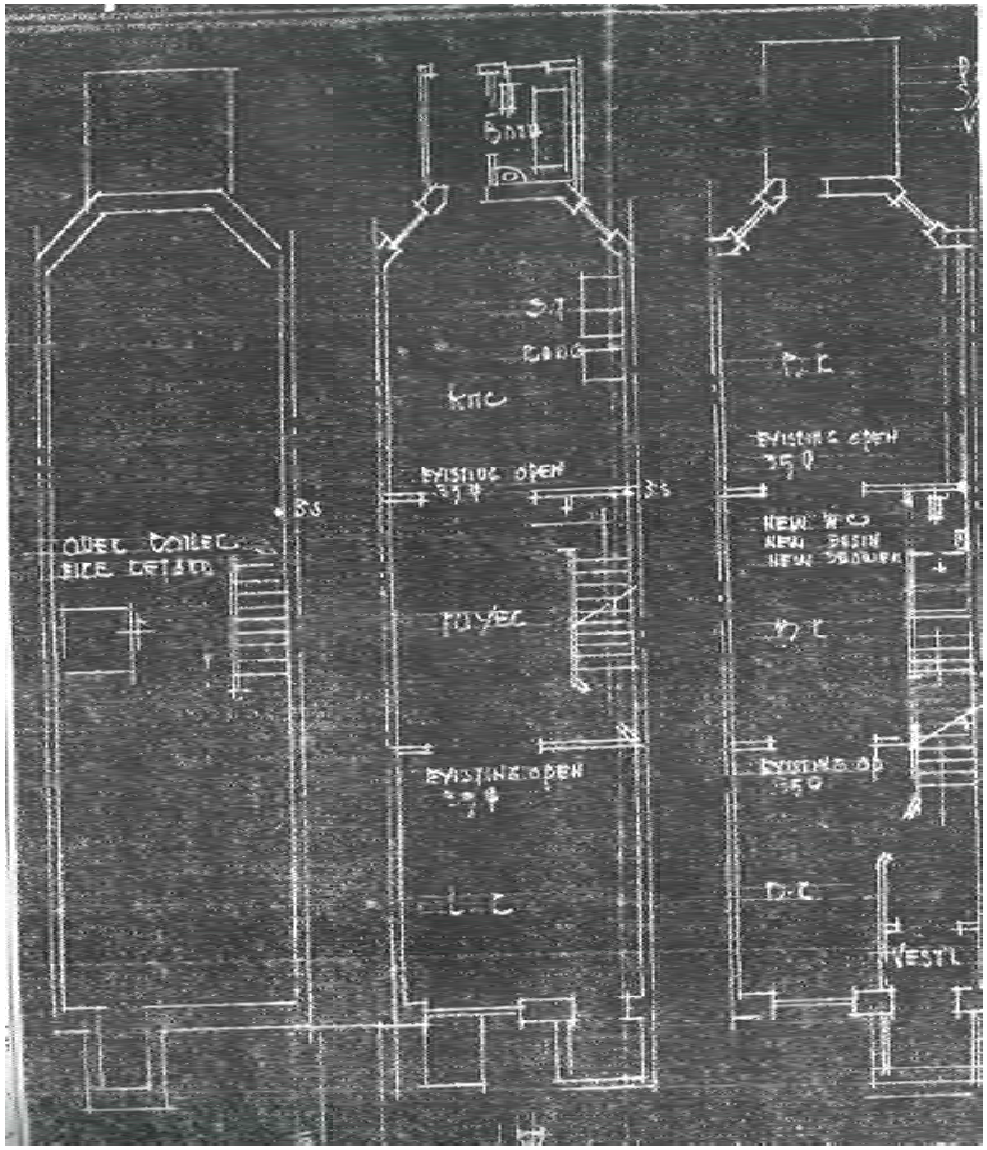

1958 Alteration-DOB files

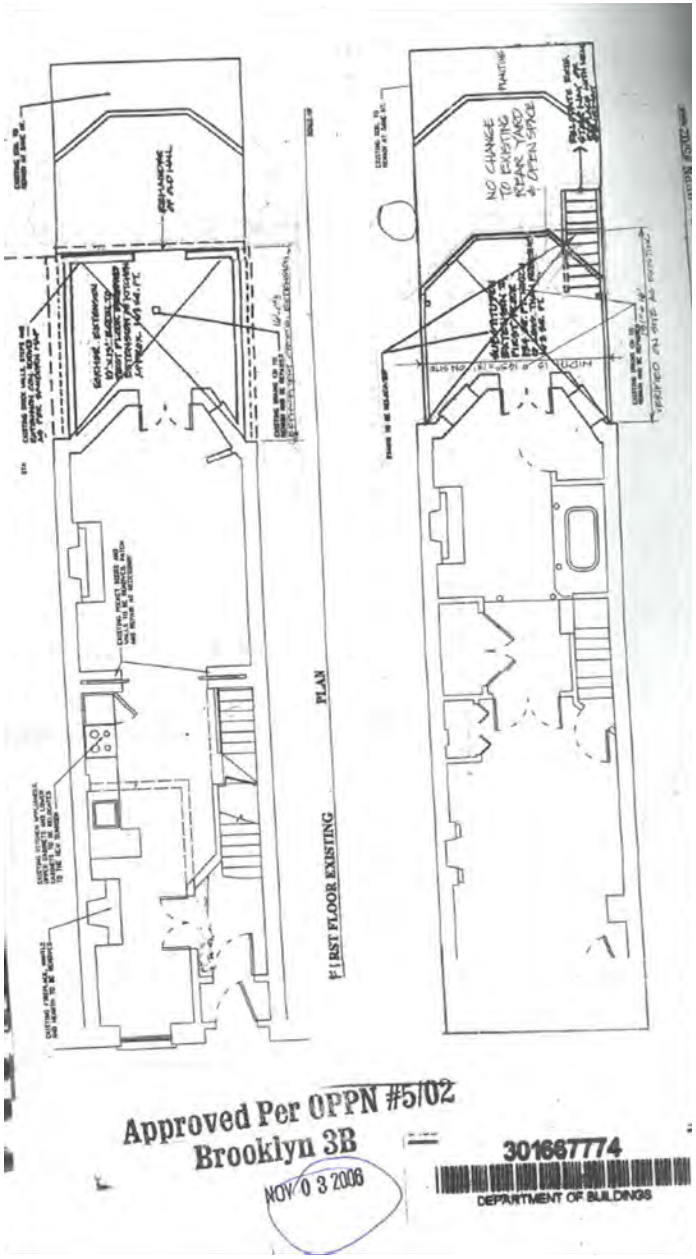

Approved Per OPPN #5/02
Brooklyn 3B
NOV 0 3 2006

301687774
DEPARTMENT OF BUILDINGS

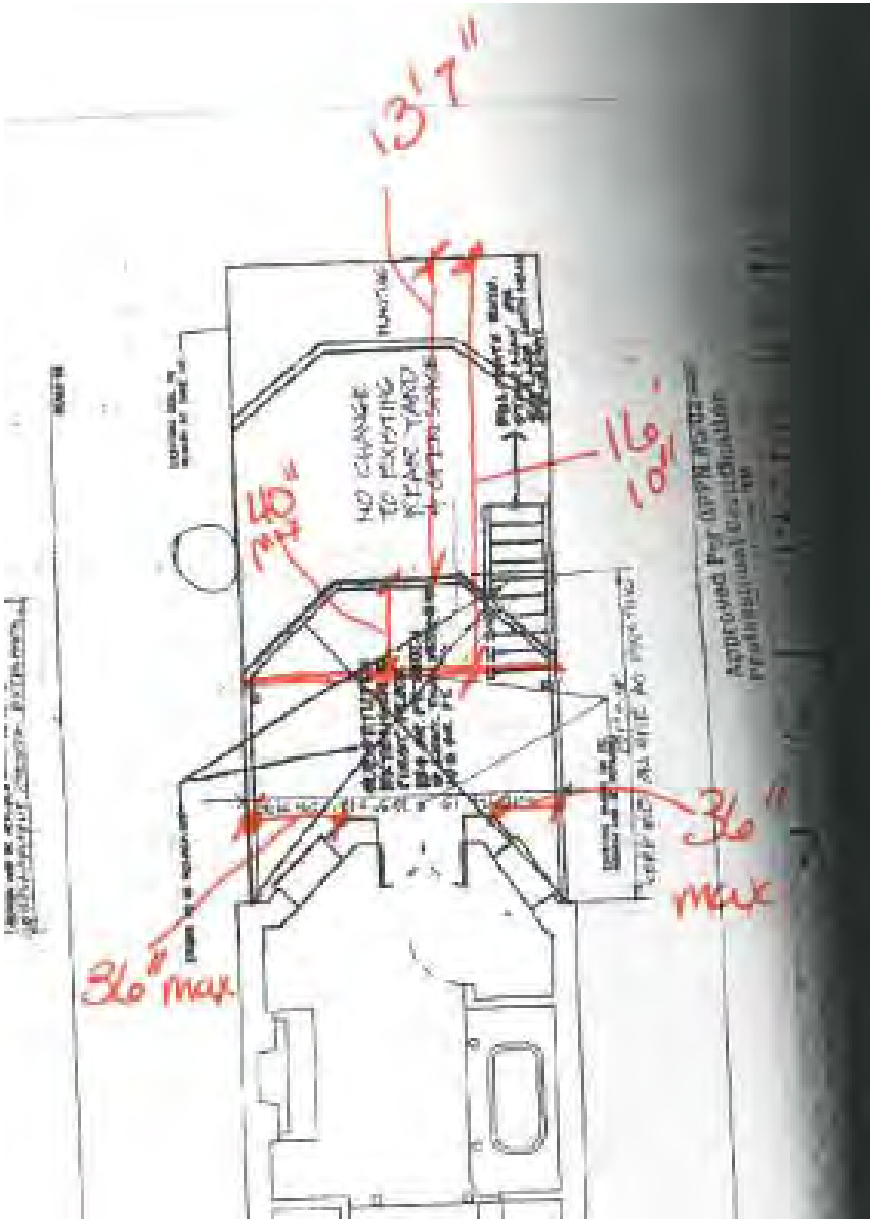

Modifications to historic rear yard extension


Long Island
Washington Ave
St James Pl
14 St James Pl,
Brooklyn, NY 11205
Long Island
Long
United States · N



2012 Aerial View



1915 Sanborn

D REAR YARD SHED @ #30, RIGHT OF 14a
NO SCALE

E REAR YARD SHED @ # 36, LEFT OF 14a
NO SCALE

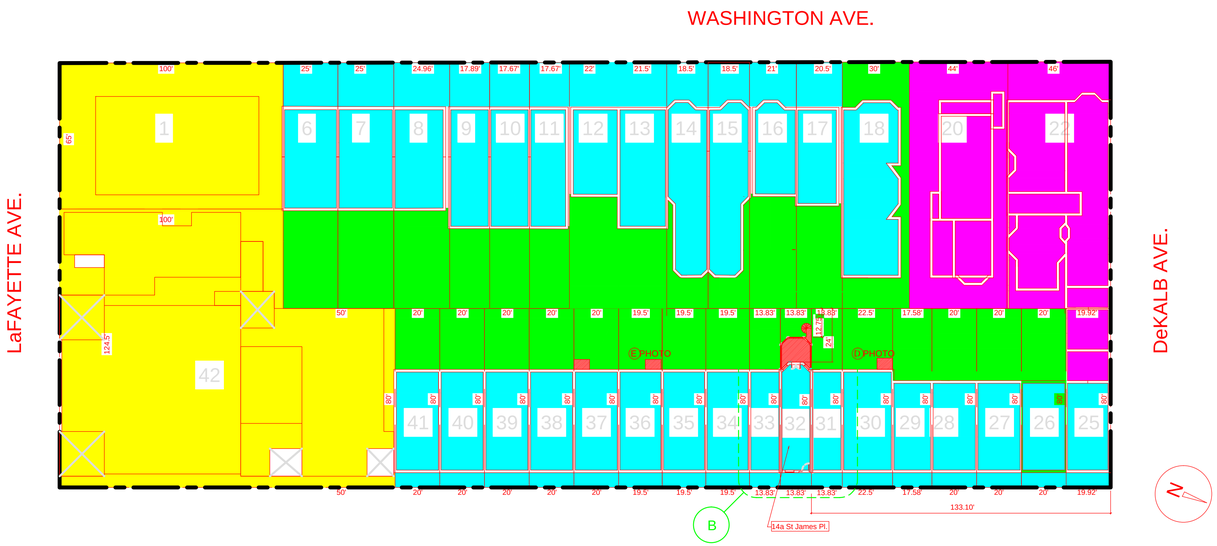

A PLOT PLAN- BLOCK 32, LOT 1932
SCALE 1/32"=1'-0"

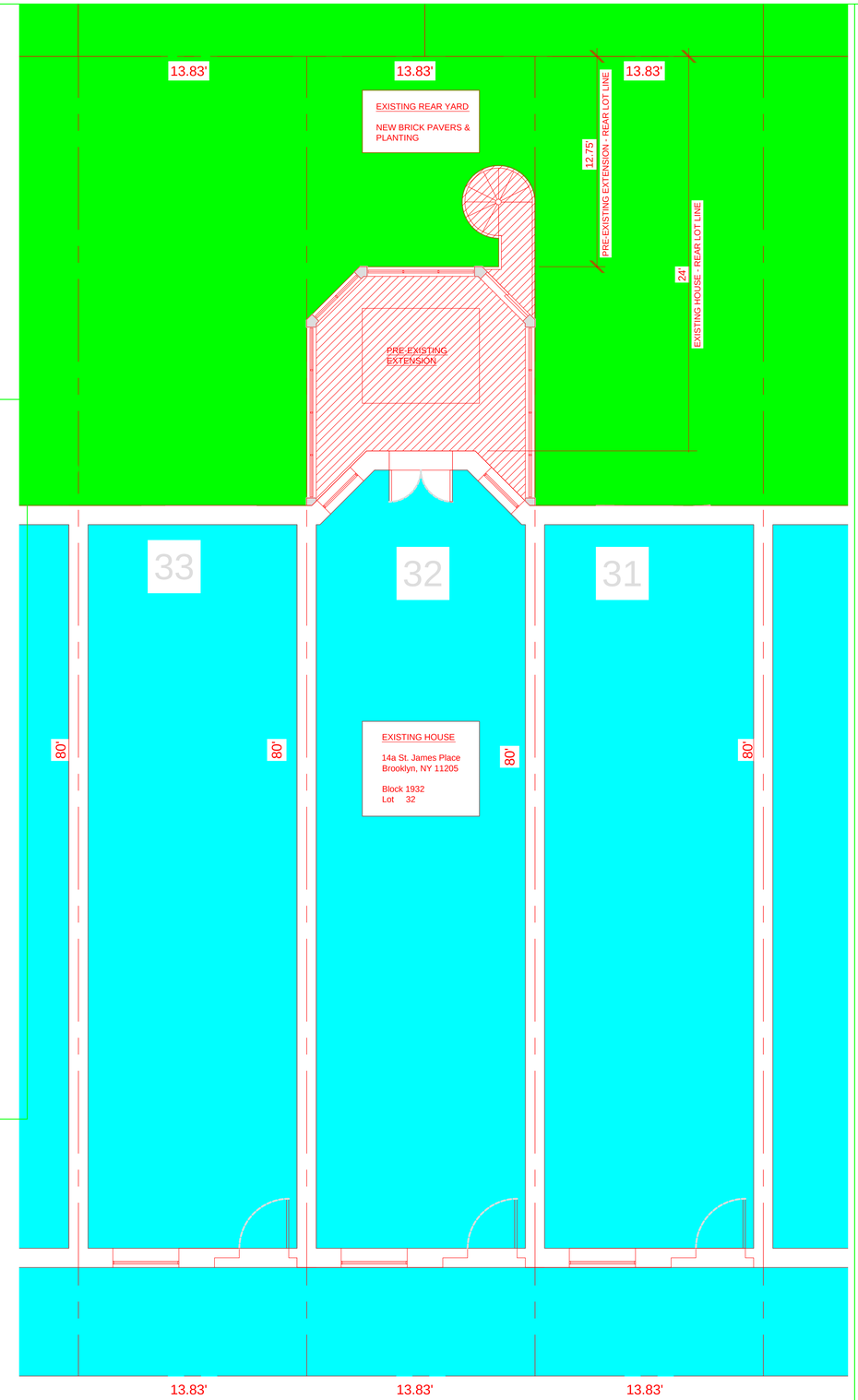

B PLOT PLAN- BLOCK 32, LOT 1932
SCALE 1/4"=1'-0"

EMANUAL BAPTIST CHURCH 2 STORY	GREENSPACE	REAR YARD EXTENSION	4 STORY	5 or MORE STORIES

C COLOR LEGEND

Client
THE JOHNSON RESIDENCE
14A ST. JAMES PLACE,
BROOKLYN, NY 11205

Dwg. Title
14a ST. JAMES PL, BK'LYN, NY 11205
BLOCK 1932 & LOT 32 PLAN W/
PRE-EXISTING EXTENSION

Scale: AS SHOWN

Date APRIL 23, 2018

Dwg. No.
1

Neighboring buildings to the South

Neighboring buildings to the North

Neighboring Buildings to the West-behind the rear yard

Visible from DeKalb Avenue West of St. James Place

Monroe Head
87 East 2nd Street New York New York 10003 6462392459
monroehead@msn.com

November 14, 2017

Dear Walis,

We have been neighbors for many years and since the passing of my Sister Barbara Pettus on December 12 2016, I have been taking care of Barbara's Estate.

The attachment to your property in the backyard has not been an impediment to me and Barbara's Estate

I have not file any complaints pertaining to the structure on your property, which does affect Barbara's Property.

If you need any further assistance, feel free to contact me at the above mentioned phone number or E-mail.

Sincerely,

Monroe Head