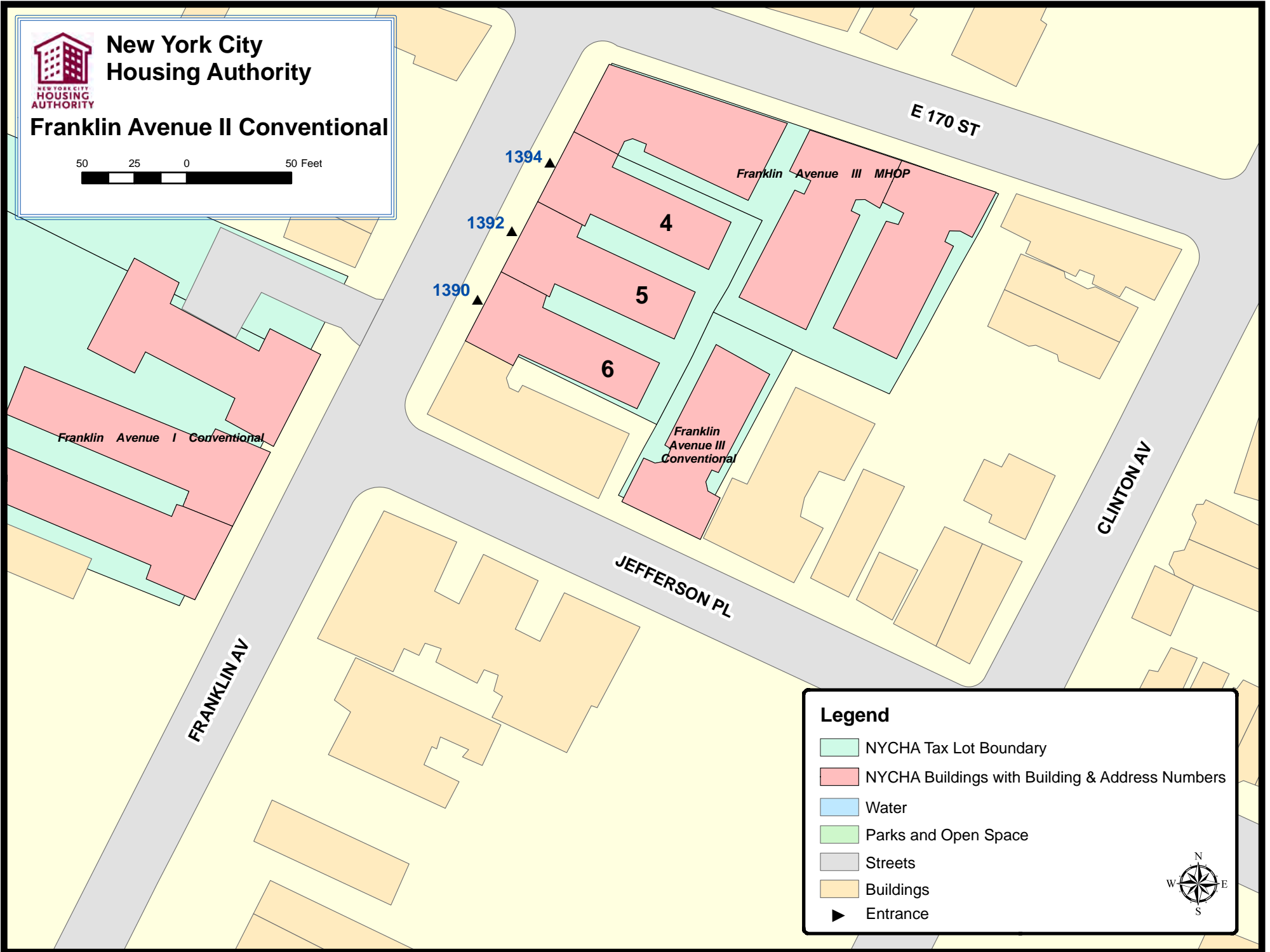






New York City Housing Authority

Franklin Avenue II Conventional



Legend

- NYCHA Tax Lot Boundary
- NYCHA Buildings with Building & Address Numbers
- Water
- Parks and Open Space
- Streets
- Buildings
- Entrance



FRANKLIN AVENUE II CONVENTIONAL

BLDG#	BIN #	M	SH#	ADDRESS	ZIP CODE	BLOCK	LOT	AMP#	FACILITY
				1385 FRANKLIN AVENUE	10456	2931	64	NY005015310	DEVELOPMENT GROUNDS
4	2009767	M	117	1394 FRANKLIN AVENUE	10456	2935	7	NY005015310	BOILER
5	2009766	M	116	1392 FRANKLIN AVENUE	10456	2935	5	NY005015310	BOILER
6	2009765	M	115	1390 FRANKLIN AVENUE	10456	2935	3	NY005015310	BOILER

NOTE:
BLDG# = Building #
SH# = Stairhall # (Account # for FHA)
M = Residential Mailing Address
BIN# = Building Identification Number
AMP# = Abbreviation for Asset Management Project (AMP) Numbers

Revised as of 03/31/2011