views

lifescape

fresh kills reserve
2020

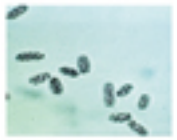





View north across site, Arden Heights Woods in the foreground, Arthur Kill to the left

View east across Isle of Meadows and Arthur Kill Creek to the eventcanal, restored marsh, sweetbay magnolia bog exhibit and multi-use stadium area

View west along Richmond Creek, Arthur Kill Road to the left

View south from the firm. T. Davis Refuge across tidal salt marsh and Main Creek, Richmond Avenue to the left

View north-east across Hudson Avenue and multi-use sports stadium area

View north along wetland strip along Richmond Avenue, restored as a major educational nature area

View across upland meadow to the World Trade Center Memorial earthwork

View across event area to covered market roof; transparent lighting columns mark the entry from the loop road beyond

View along marsh boardwalk, Arthur Kill Creek

View across golf course and upland mesic meadow roughs

View along south-slope meadow and tidal wetland area

View north along Main Creek

Bald eagle nest in marsh - hills beyond

Sunset lighting effects in intimate spaces, such as the magnolia bog, remove the visitor that this is far from a "natural" place

Rose-vines may have specially designated paths, and others for horse-riding, biking, walking and jogging

Winter snows reveal the beauty and scale of what should remain: a big and generously open landscape

fo field operations
lifescape urban architecture