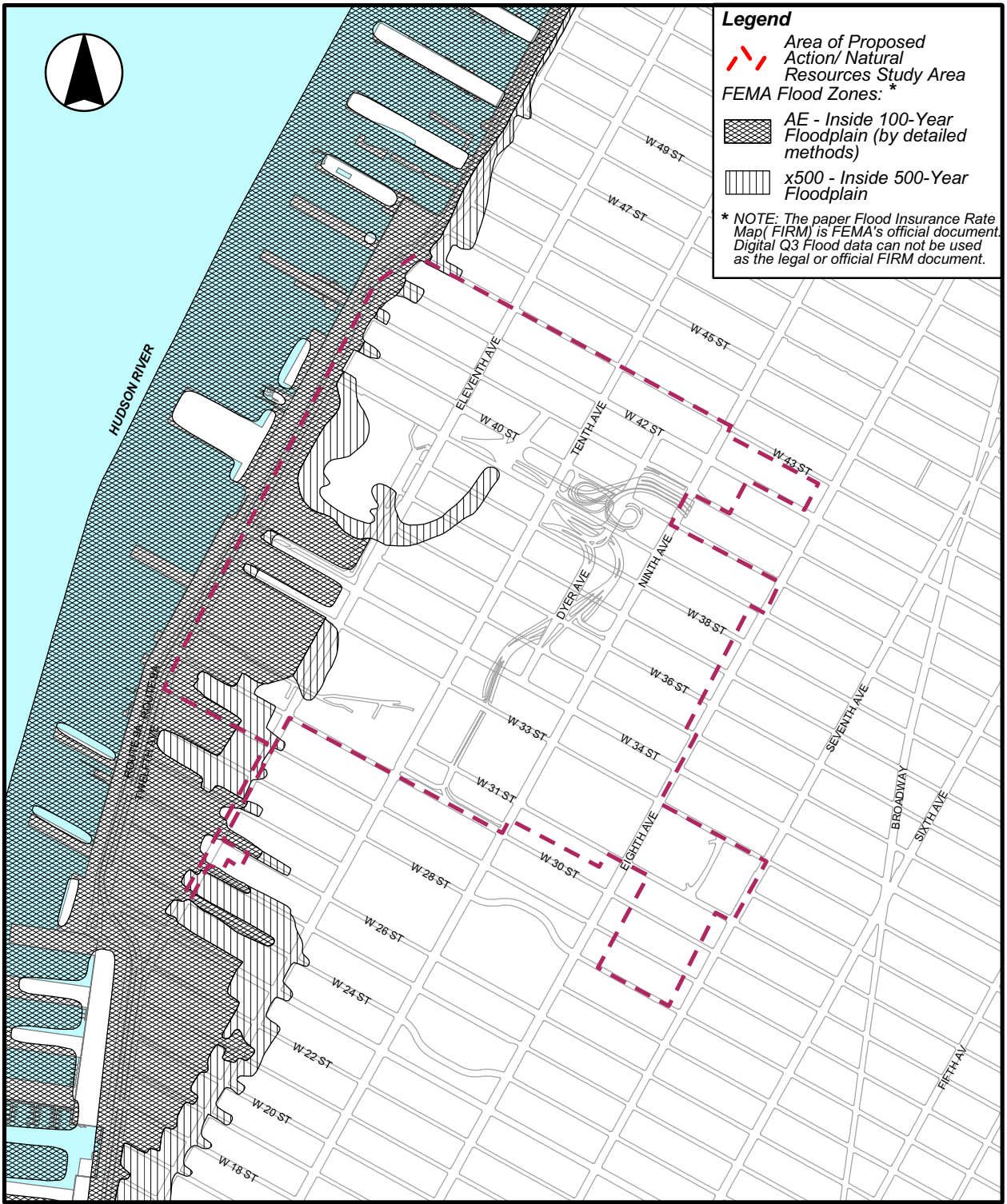


HUDSON RIVER ESTUARY

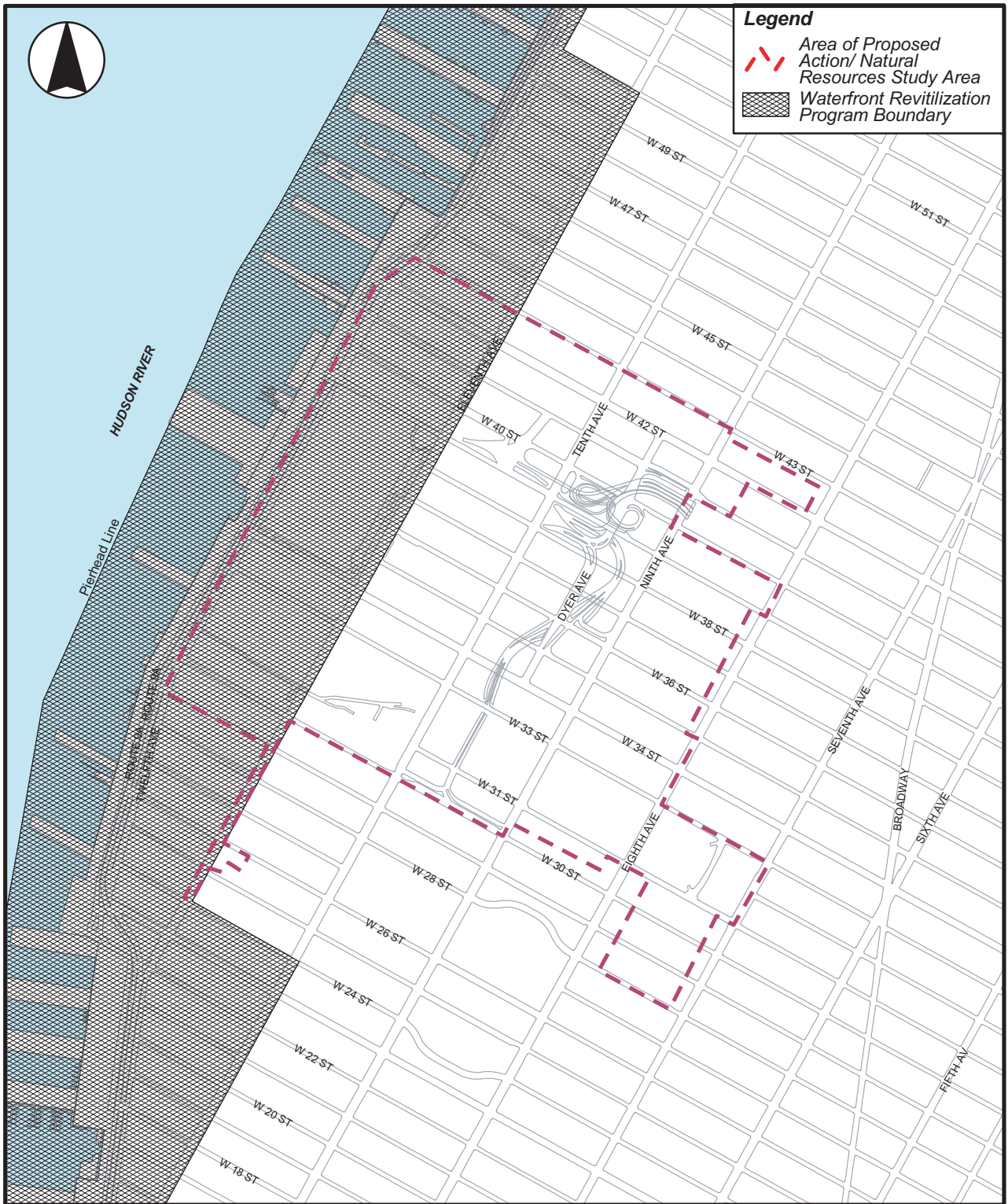
Figure 13-1



Sources: NYC Landbase, NYCDotTT, 2002;
 Federal Emergency Management Agency
 (FEMA) Digital Q3 Data, 1999.

FEMA Flood Zones

Figure 13-2

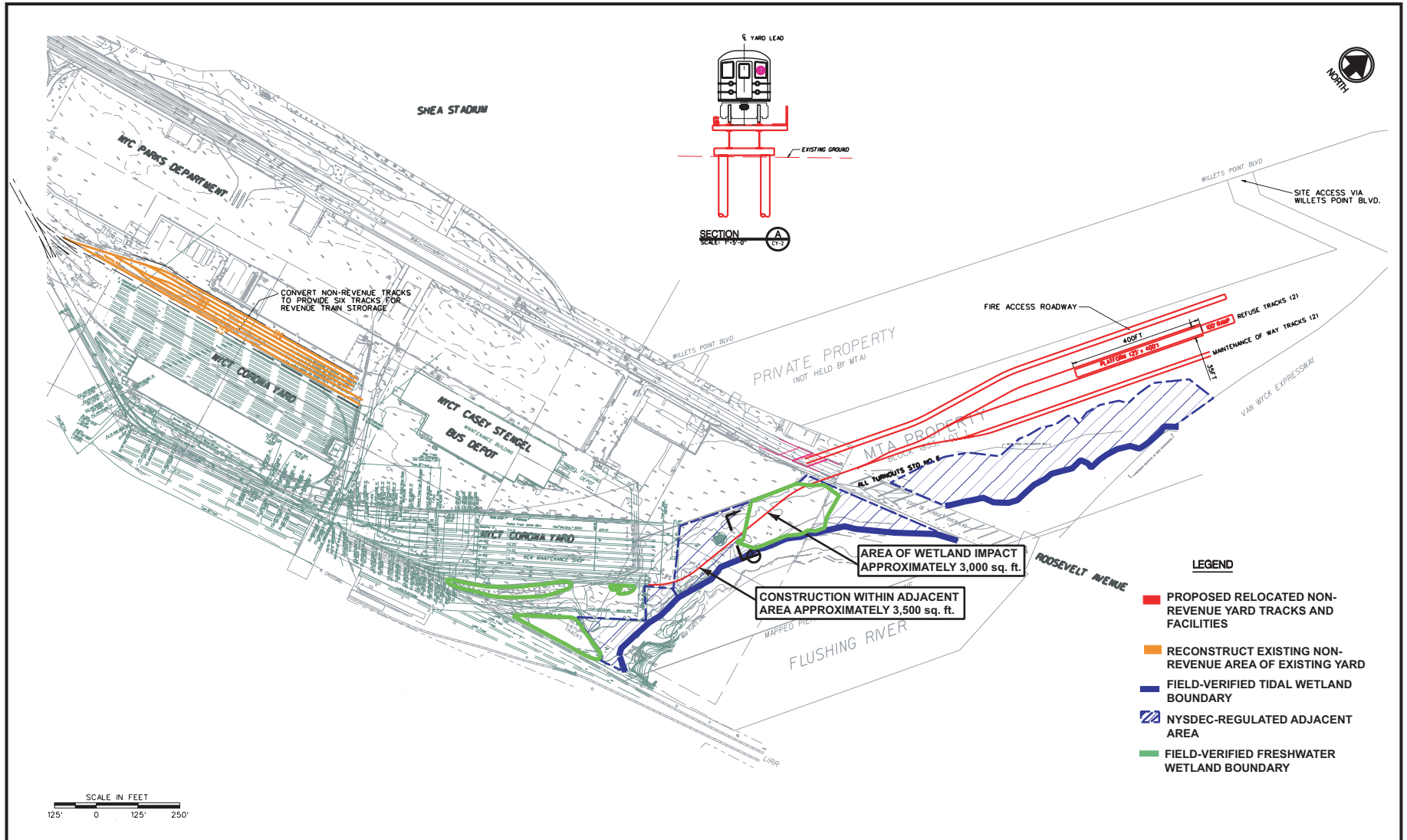


Source: NYC Landbase, NYCDolTT, 2002.

500 0 500 1000 Feet

Waterfront Revitalization Program

Figure 13-3



Corona Yard Area

Figure 13-4