







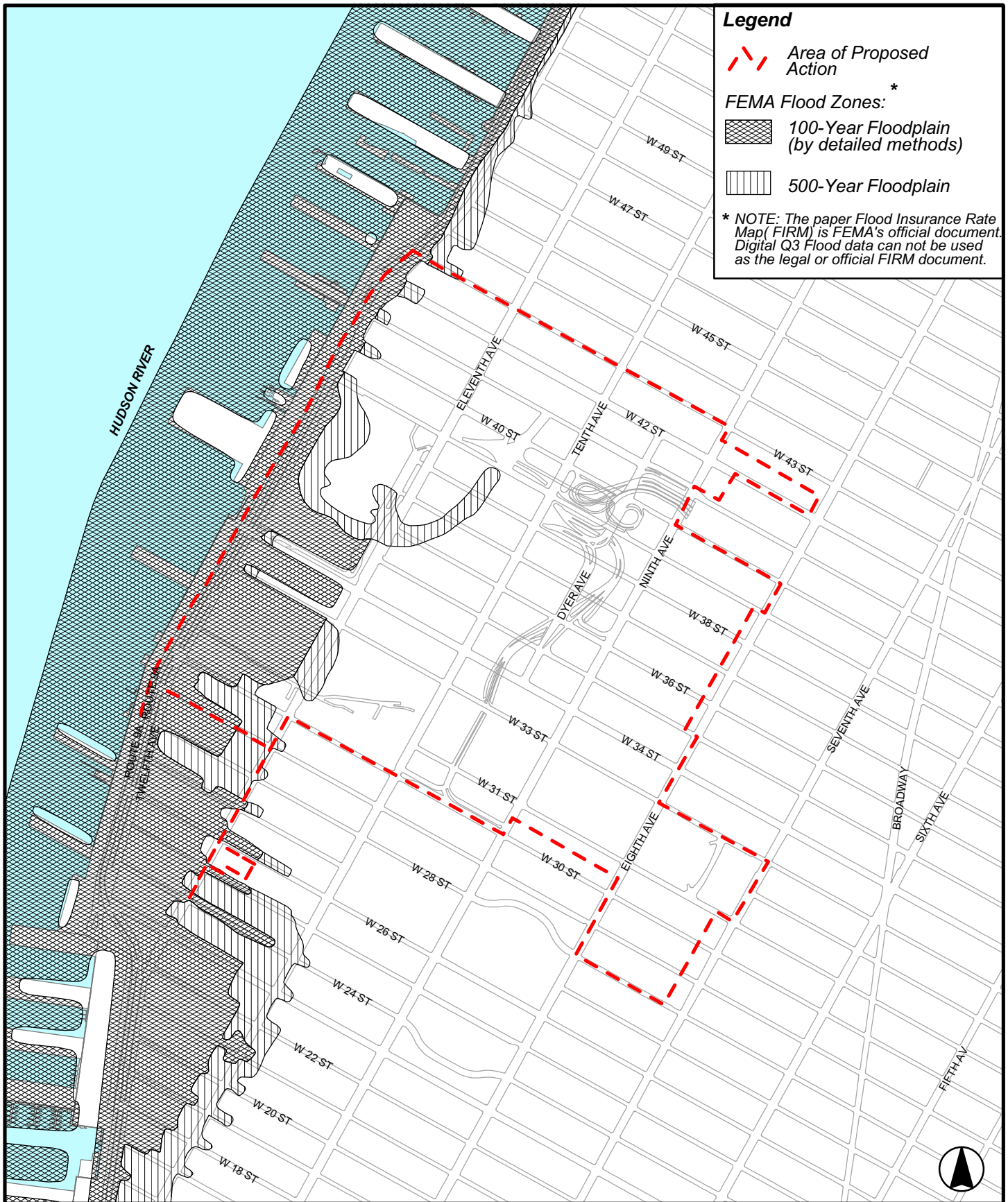
Legend

-  Area of Proposed Action
-  Boundary
-  Development Sites 17 and 18
-  Convention Center Expansion
-  Multi-Use Facility
-  DSNYITow Pound Facility

Source: NYC Landbase, NYCDotIT, 2002.

500 0 500 1000 Feet

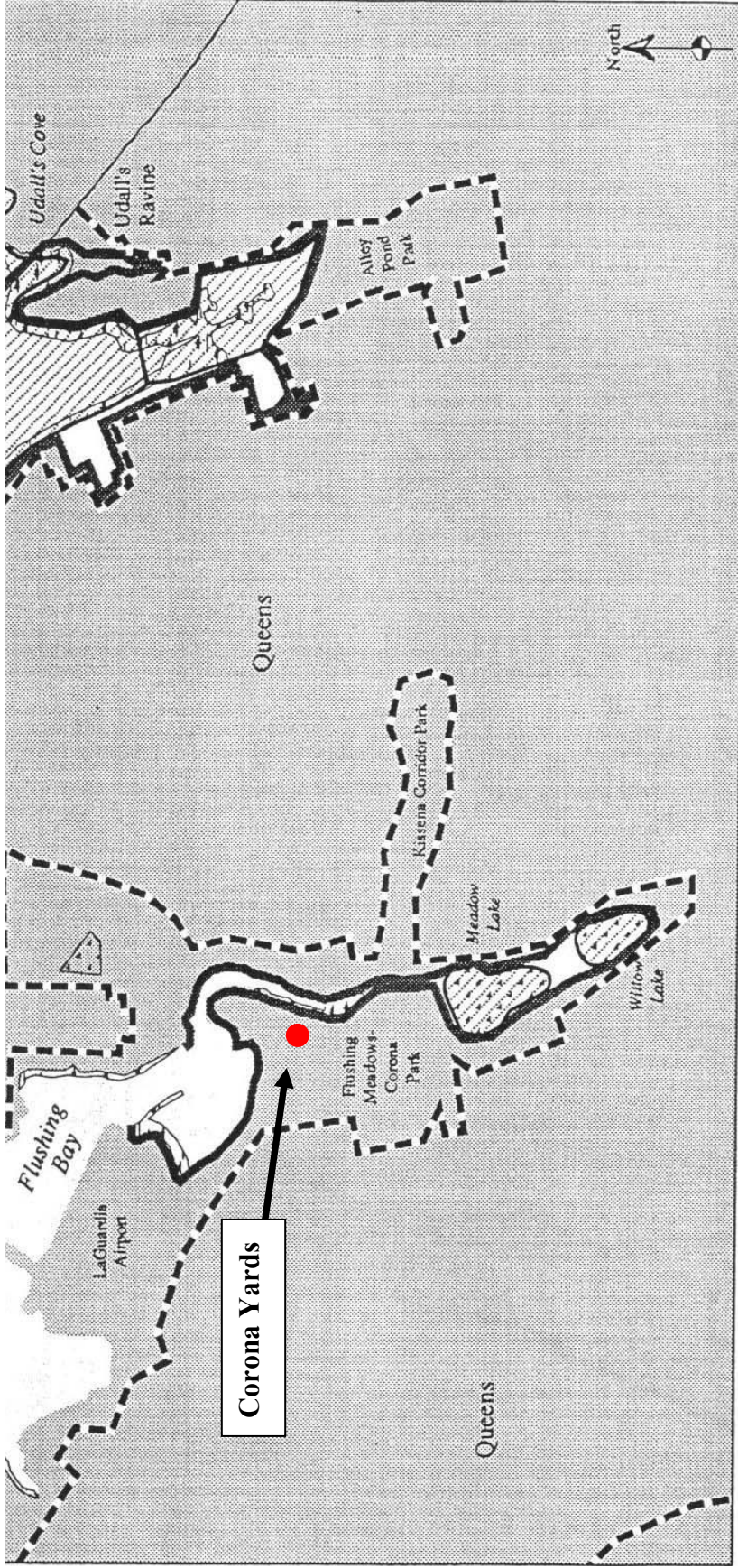
Waterfront Revitalization Program
Figure 15-1








Sources: NYC Landbase, NYCDotIT, 2002;
Federal Emergency Management Agency
(FEMA) Digital Q3 Data, 1999.

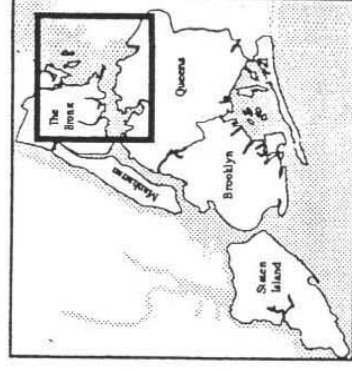


FEMA Flood Zones
Figure 15-2



East River~
Long Island Sound
SNWA

-  Special Natural Waterfront Area
-  Coastal Zone Boundary
-  Tidal Wetlands Habitats
-  Freshwater Wetlands Habitats
-  Significant Coastal Fish and Wildlife Habitats



Source: NYCDP Waterfront Revitalization Program

LWRP Special Natural Waterfront Area Map
Figure 15-4