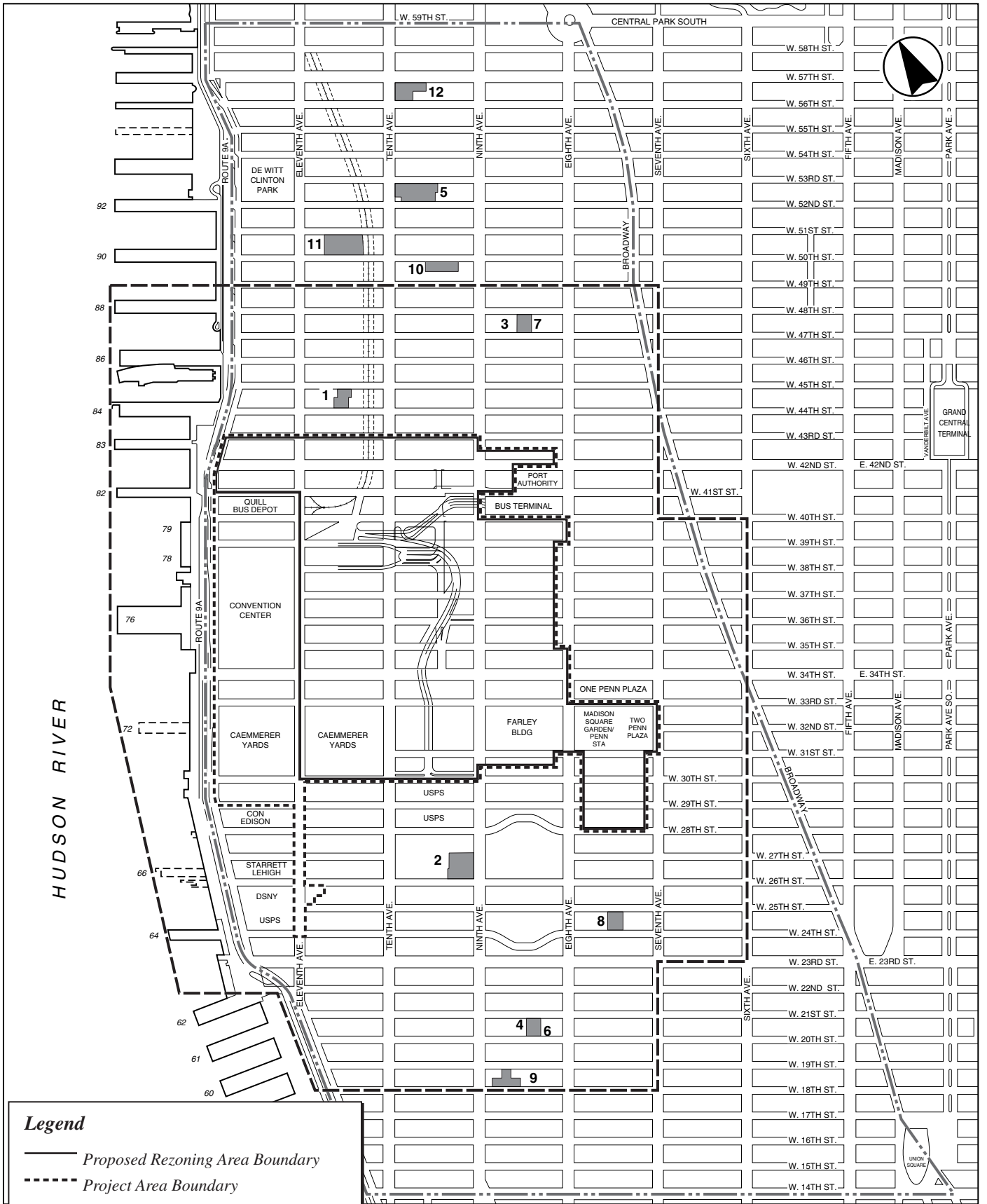


Legend

- Proposed Rezoning Area Boundary
- Project Area Boundary
- Study Area Boundary (1-Mile Perimeter)
- Police Department Services (1 thru 5)
- Fire Department Services (6 thru 22)
- Police Precinct Boundary
- Police Precinct Number
- NYPD Precinct


(Note: See Tables 6-1 and 6-2 for reference)

Police and Fire Services
Figure 6-1



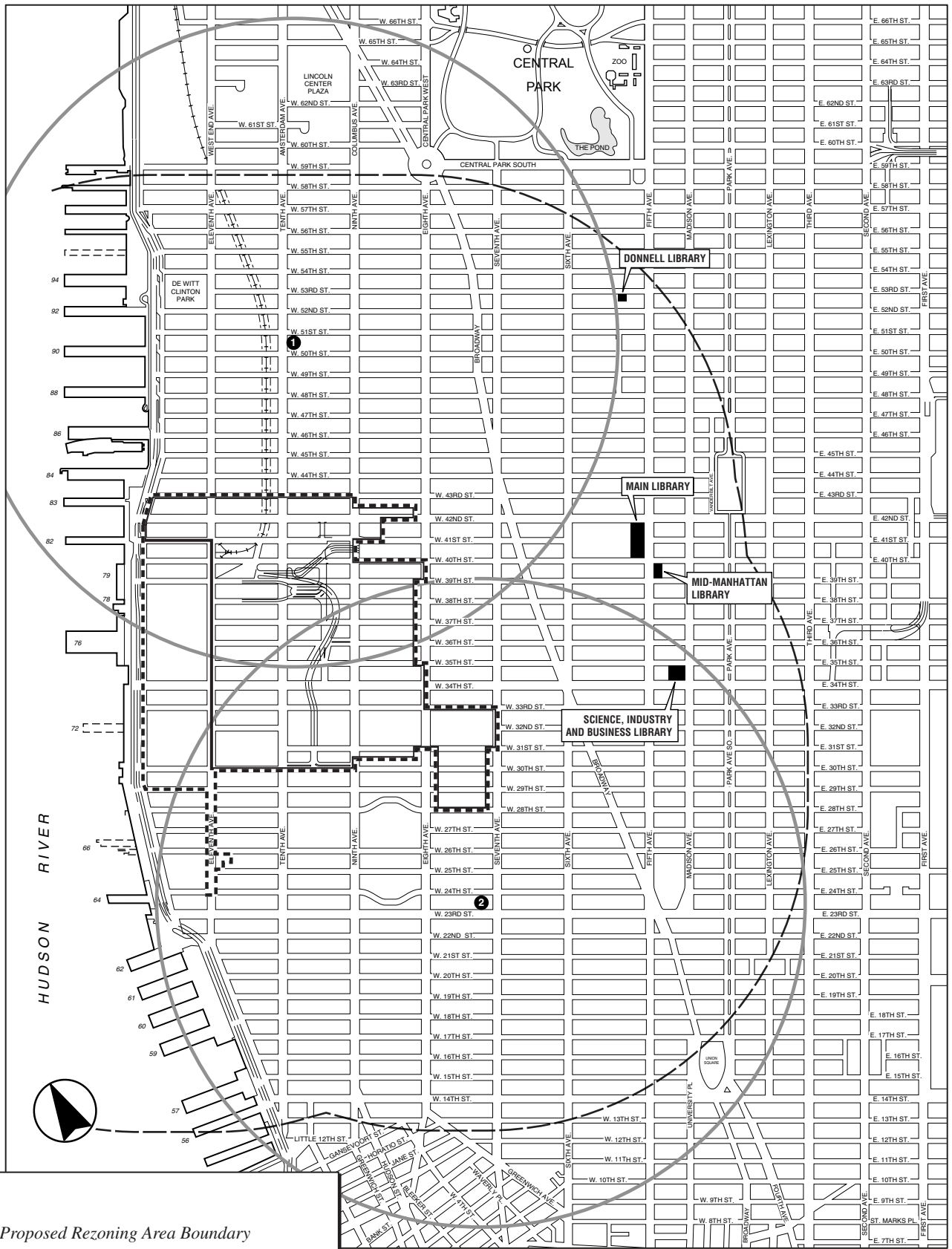
Legend

- Proposed Rezoning Area Boundary
- Project Area Boundary
- Primary Study Area Boundary
- 1 Public School
- Region 3, Community School District 2
(Note: See Table 6-3 for reference)



Public Elementary, Intermediate and High Schools

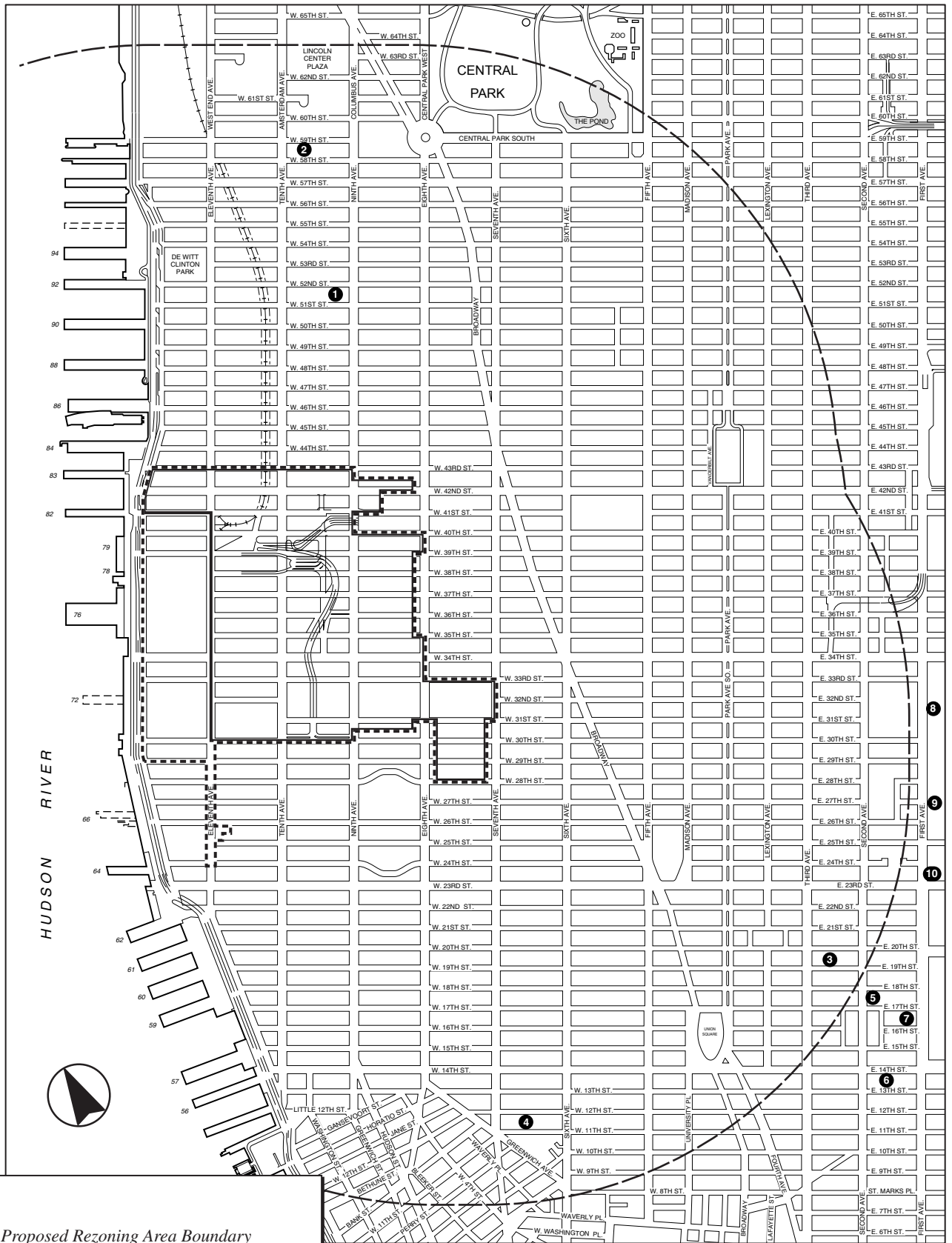
Figure 6-2



Legend

- Proposed Rezoning Area Boundary
- Project Area Boundary
- Study Area Boundary (3/4-Mile Perimeter)
- Library Location
- 3/4-Mile Library Catchment Area Boundary
(Note: See Table 6-17 for reference)

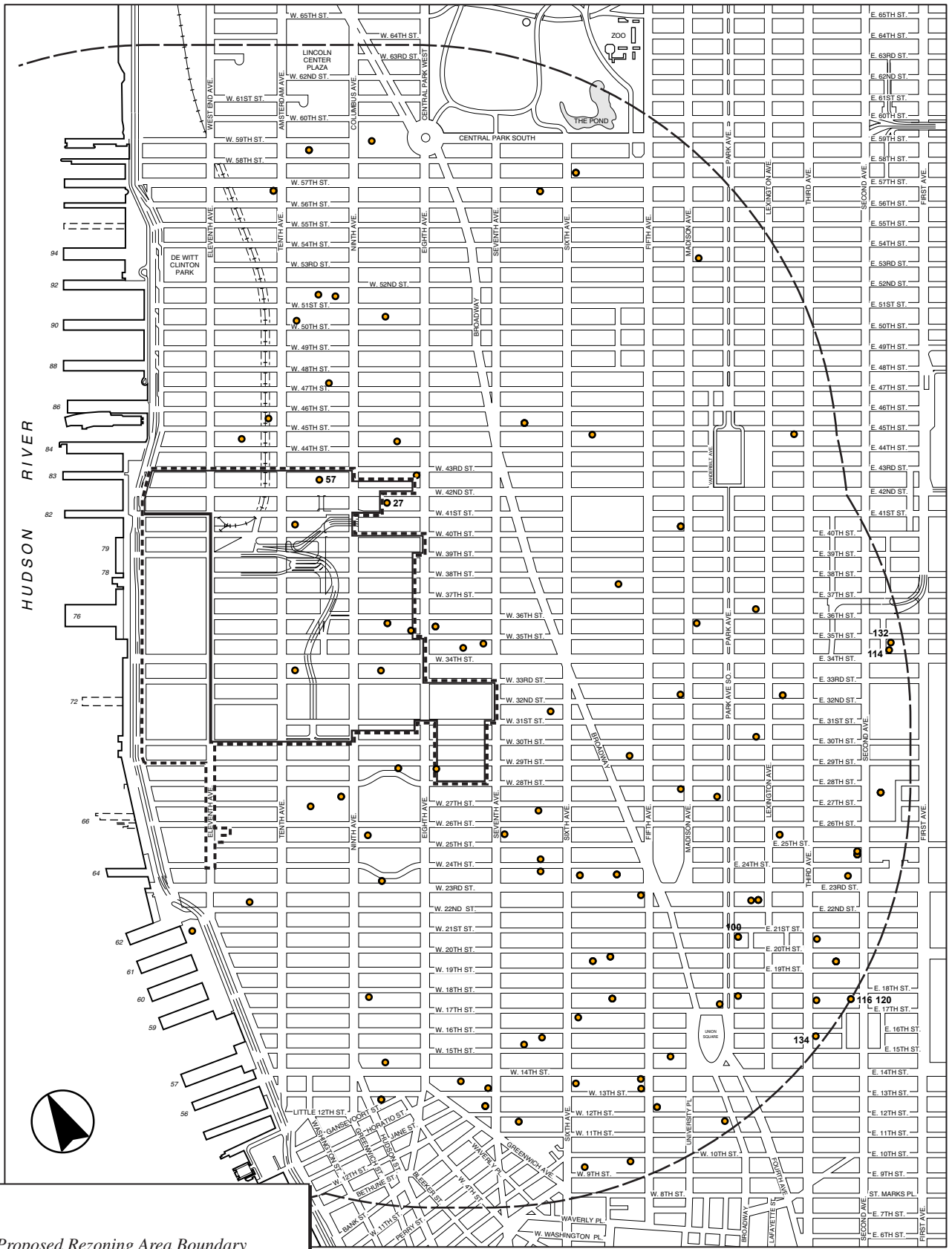
Library Locations
Figure 6-3



Legend

- Proposed Rezoning Area Boundary
- Project Area Boundary
- Study Area Boundary (1-Mile Perimeter)
- Hospital and Emergency Room Facility
(Note: See Table 6-18 for reference)

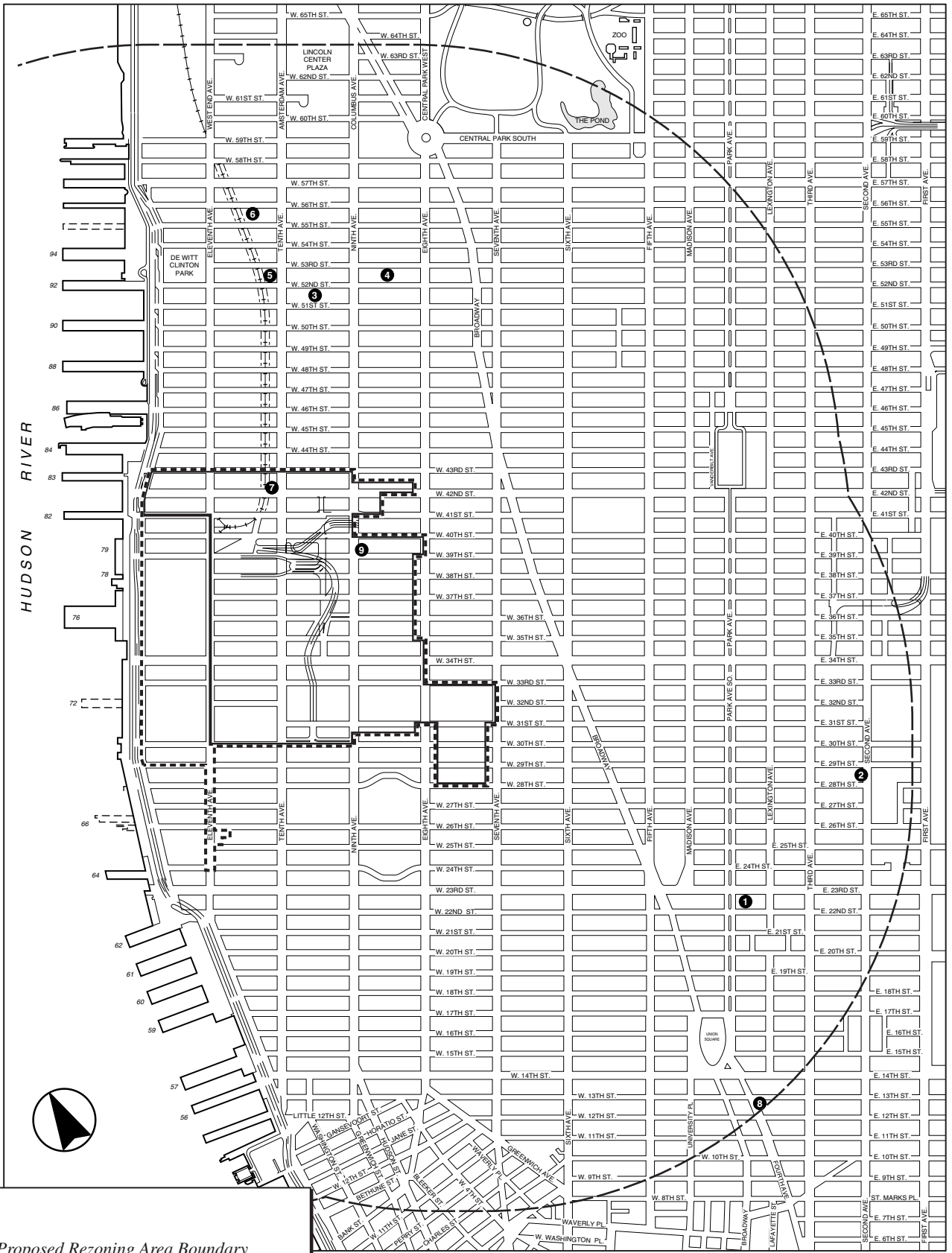
Hospital Facilities
Figure 6-4



Legend

- Proposed Rezoning Area Boundary
- Project Area Boundary
- Study Area Boundary (1-Mile Perimeter)
- Outpatient Health Care Facilities
(Note: see Table 6-19 for reference)

Outpatient Health Care Facilities
Figure 6-5



Legend

- Proposed Rezoning Area Boundary
- Project Area Boundary
- Study Area Boundary (1-Mile Perimeter)
- Public Day Care Centers
(Note: See Table 6-20 for reference)

Public Day Care Centers
Figure 6-6