

Site Selection and Acquisitions

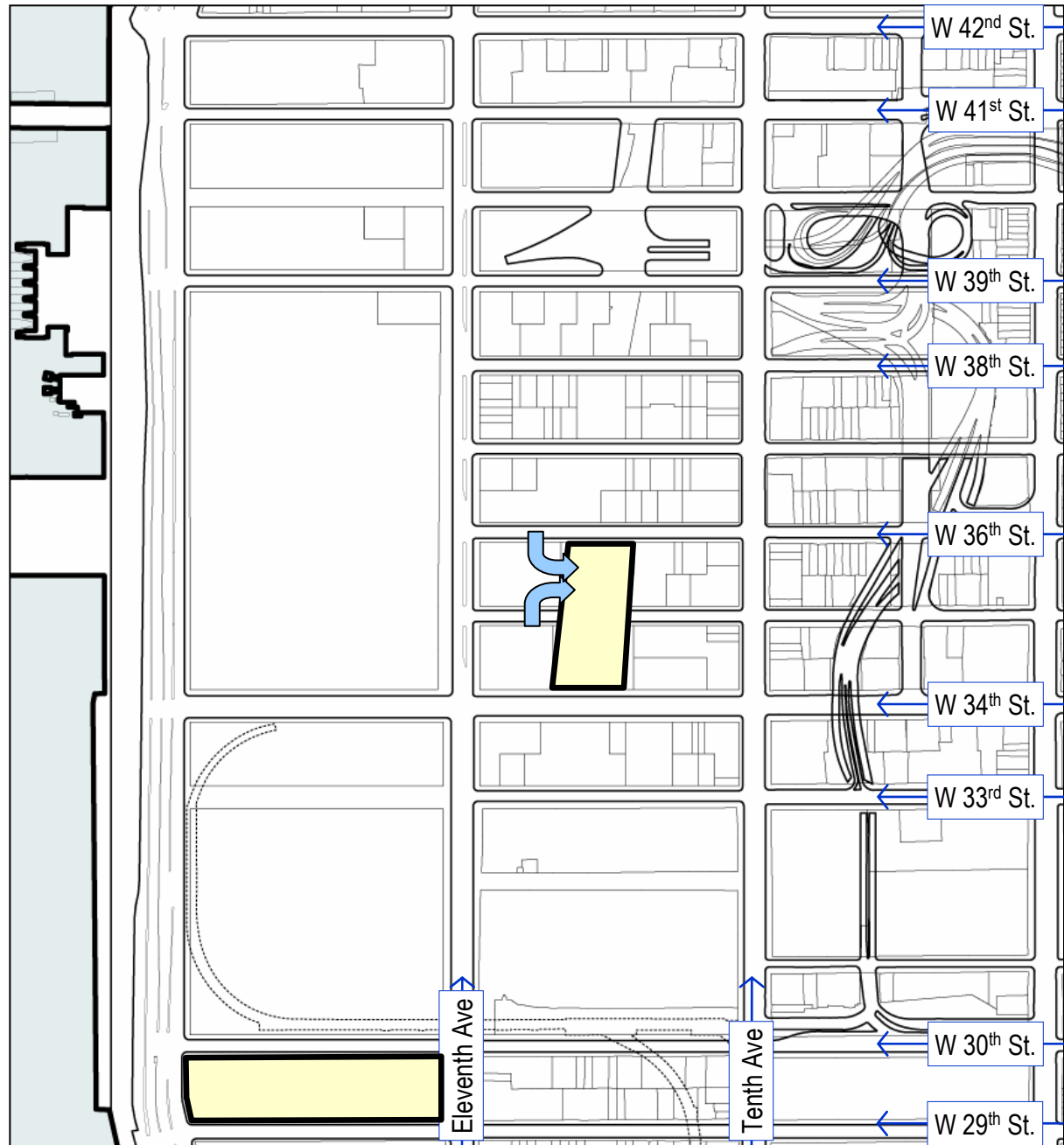
Tow Pound and/or Sanitation Facility (DCAS, NYPD, DSNY)

West 29th to West 30th Streets
Eleventh to Twelfth Avenues
Below grade *block:* 675

Public Parking Garage (DCAS, DOT)

West 34th to West 36th Streets
Midblock Tenth and Eleventh Avenues
Below grade *blocks:* 706, 707

Land acquisitions
Easements



City Map Amendments

Establish Midblock Park and Streets
above an upper limiting plane

Establish Full-block Park above an
upper limiting plane

Establish Legal Grades

Eliminate West 32nd St

Eliminate Volume beneath West 35th St

Land acquisitions



Easements



New Park Land



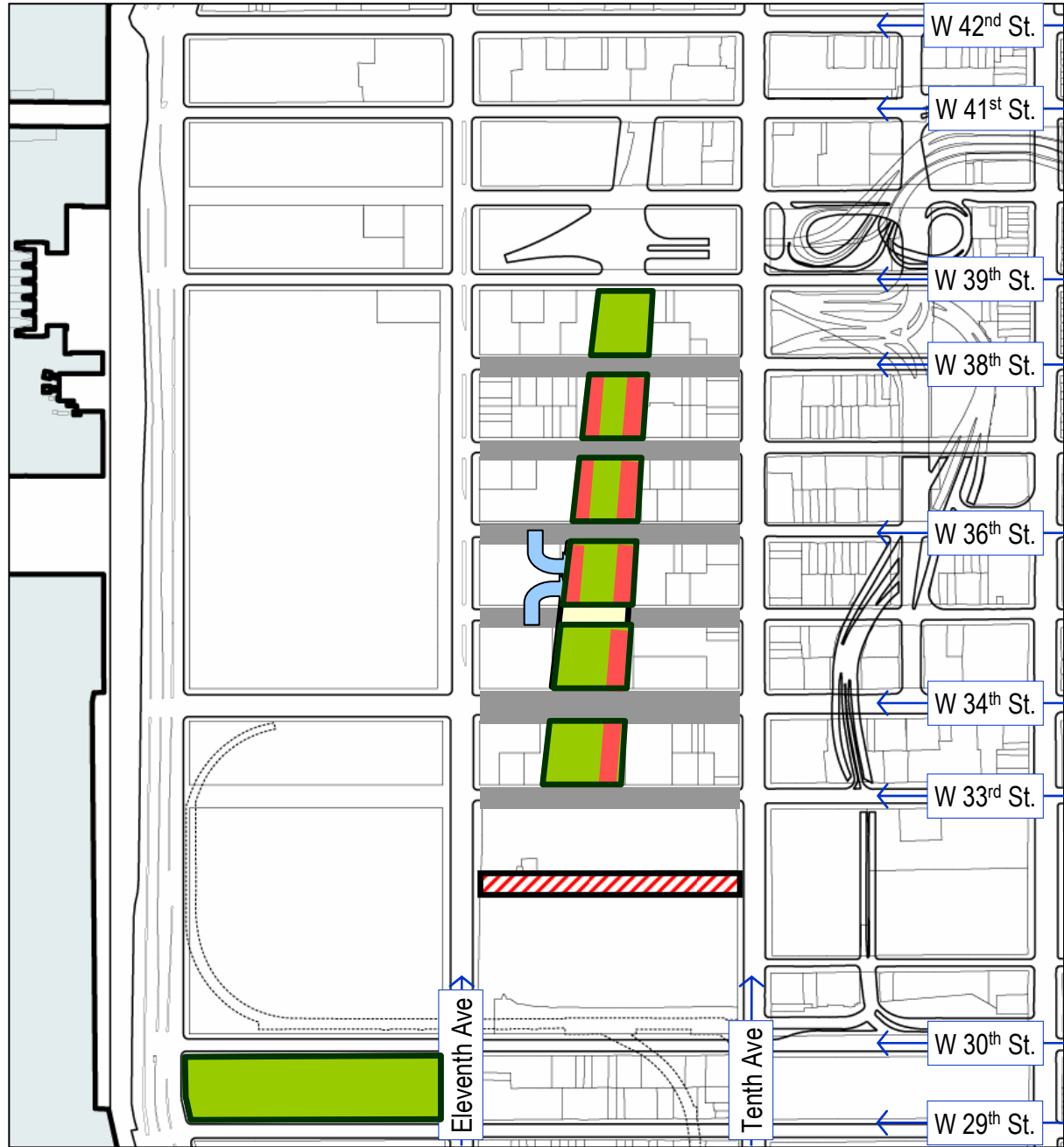
New Streets



Established Grade



Eliminated Street



Site Acquisitions (DCAS)

Easements for Midblock Pedestrian Bridge

blocks: 711, 1069

Eastern Rail Yard

blocks: 702, 704

Land acquisitions

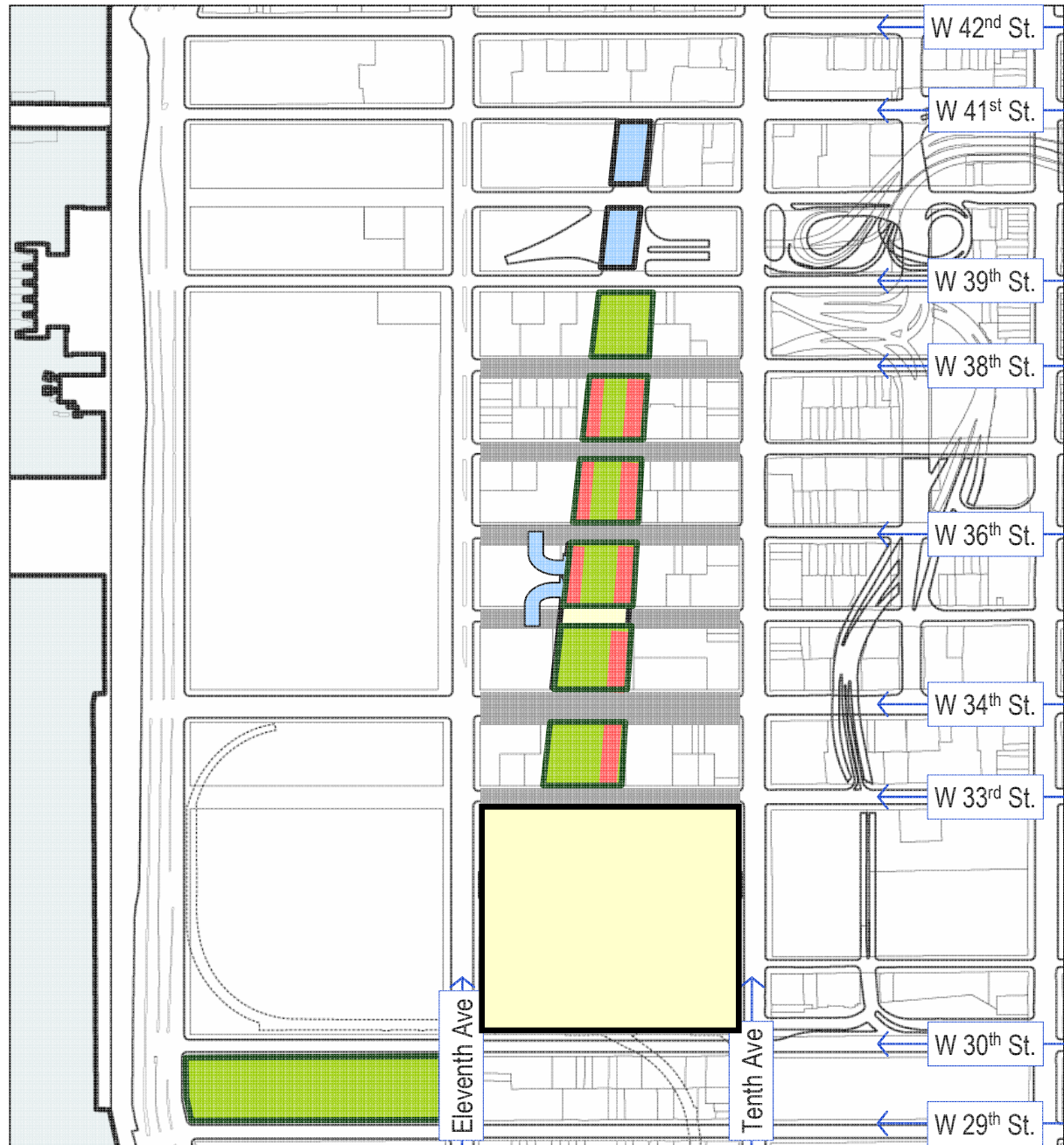
Easements

New Park Land

New Streets

Established Grade

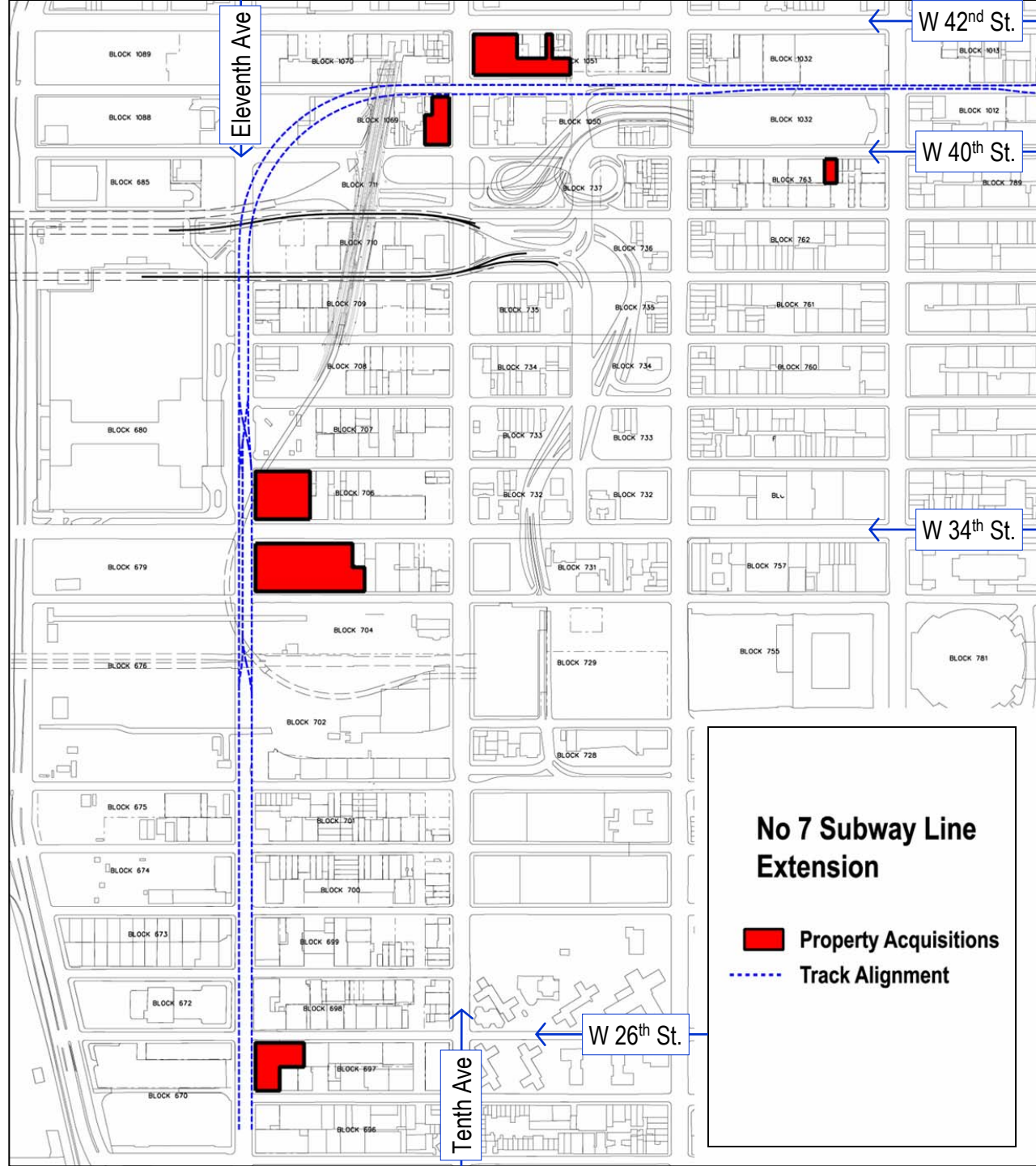
Eliminated Street



Site Acquisitions (DCAS)

No. 7 Subway Extension

- ▷ Property Acquisitions
- ▷ Permanent Easements
- ▷ Temporary Easements



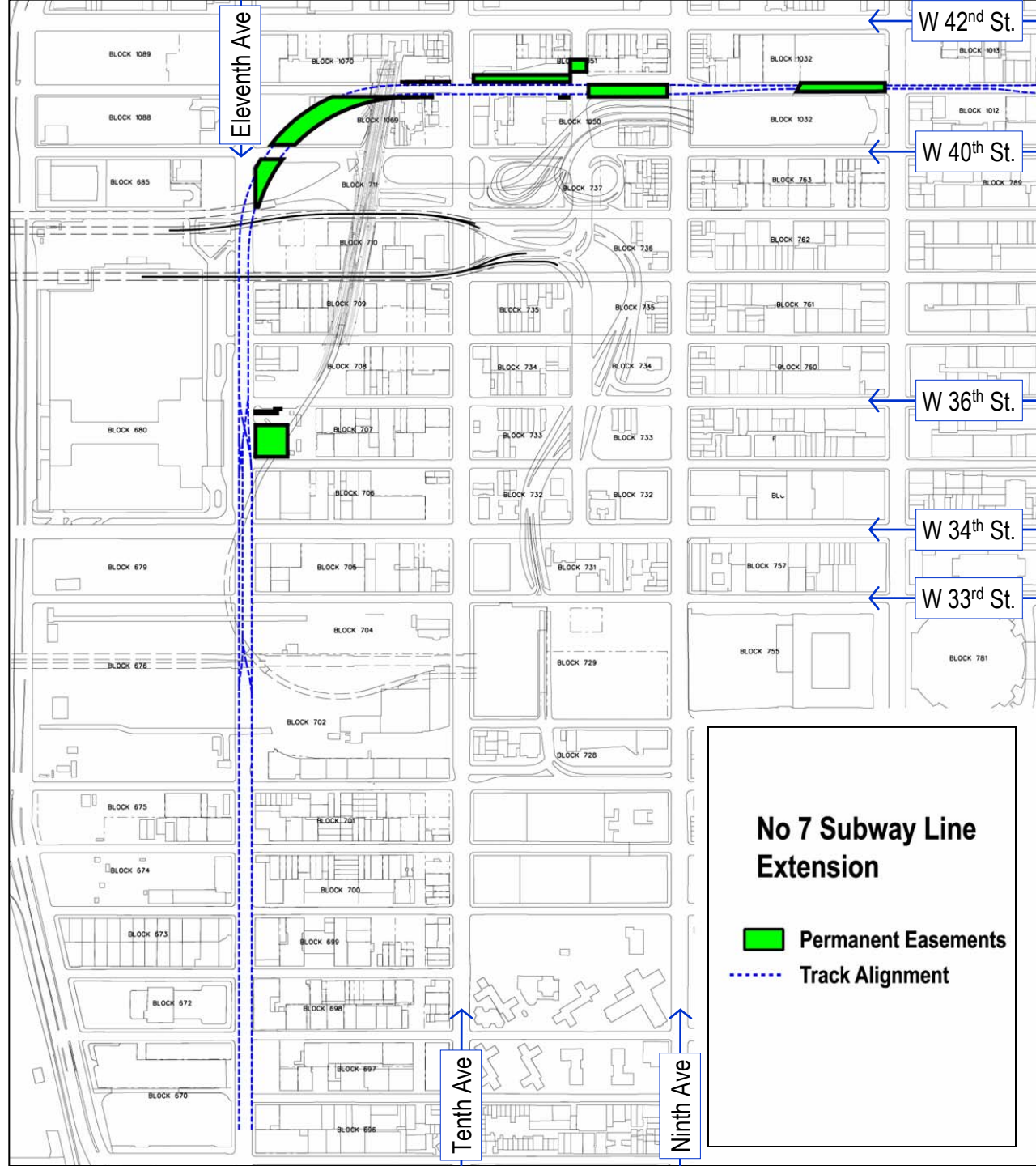
No 7 Subway Line Extension

-  Property Acquisitions
-  Track Alignment

Site Acquisitions (DCAS)

No. 7 Subway Extension

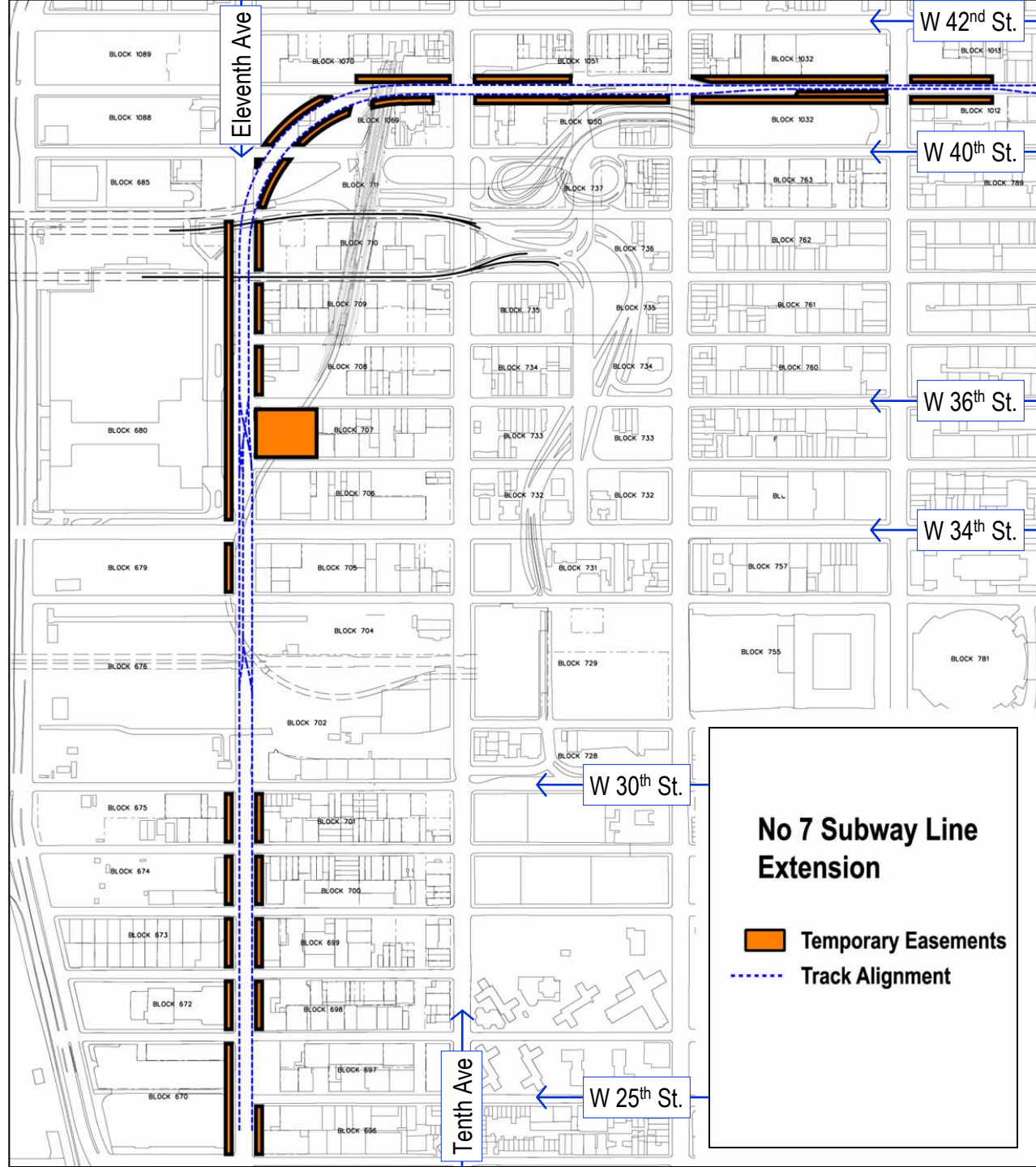
- ▷ Property Acquisitions
- ▷ **Permanent Easements**
- ▷ Temporary Easements



Site Acquisitions (DCAS)

No. 7 Subway Extension

- ▷ Property Acquisitions
- ▷ Permanent Easements
- ▷ **Temporary Easements**



No 7 Subway Line Extension

-  Temporary Easements
-  Track Alignment