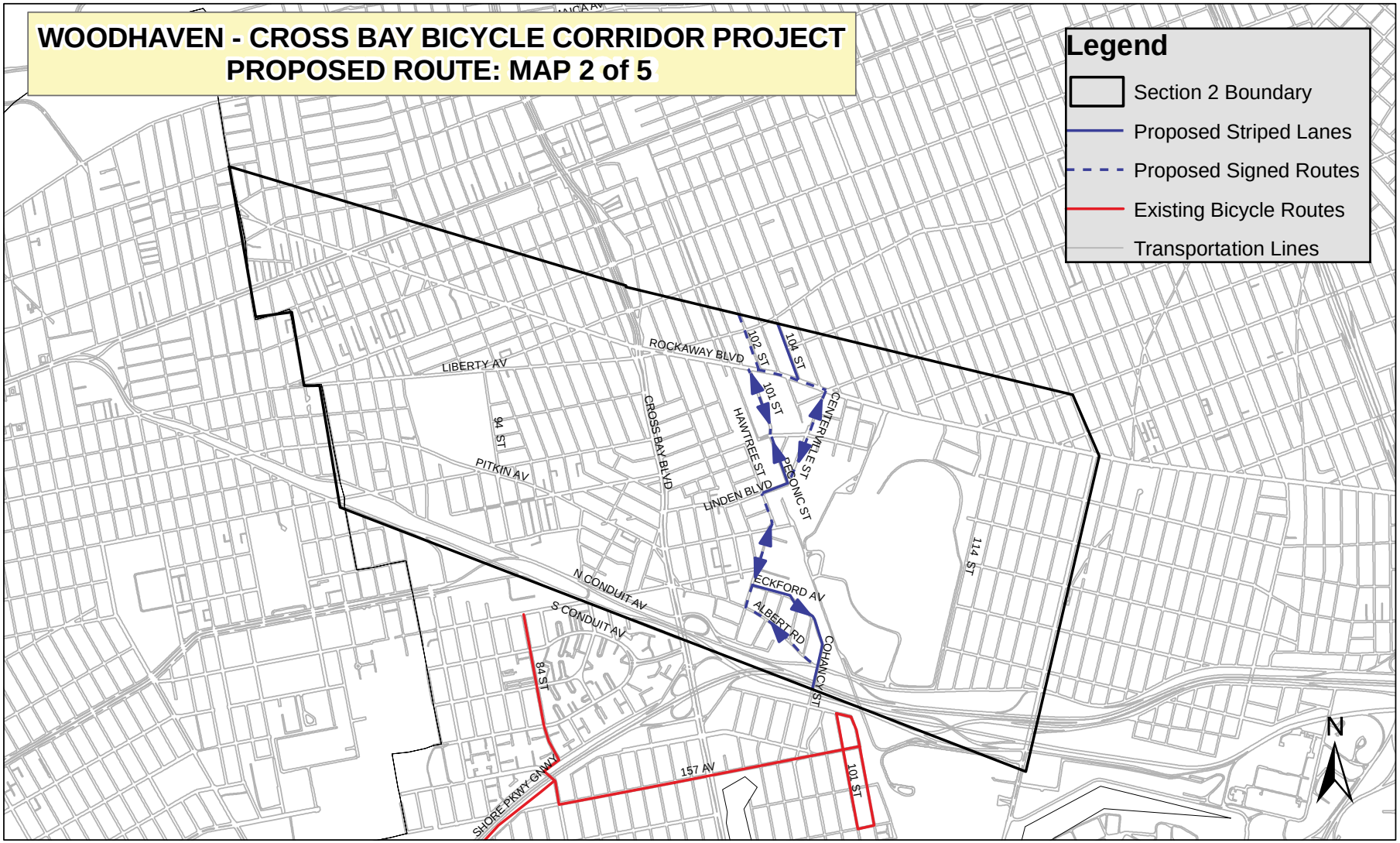
WOODHAVEN - CROSS BAY BICYCLE CORRIDOR PROJECT
PROPOSED ROUTE: MAP 2 of 5
Legend
Section 2 Boundary
Proposed Striped Lanes
Proposed Signed Routes
Existing Bicycle Routes
Transportation Lines
ROCKAWAY BLVD
LIBERTY AV
PITKIN AV
94 ST
CROSS BAY BLVD
102 ST
104 ST
101 ST
HAWTREE ST
CENTERVILLE ST
PERSONIC ST
LINDEN BLVD
114 ST
ECKFORD AV
ALBERT RD
COHANCY ST
N CONDUIT AV
S CONDUIT AV
84 ST
SHORE PKWY GNWLY
157 AV
101 ST
N

Figure 25

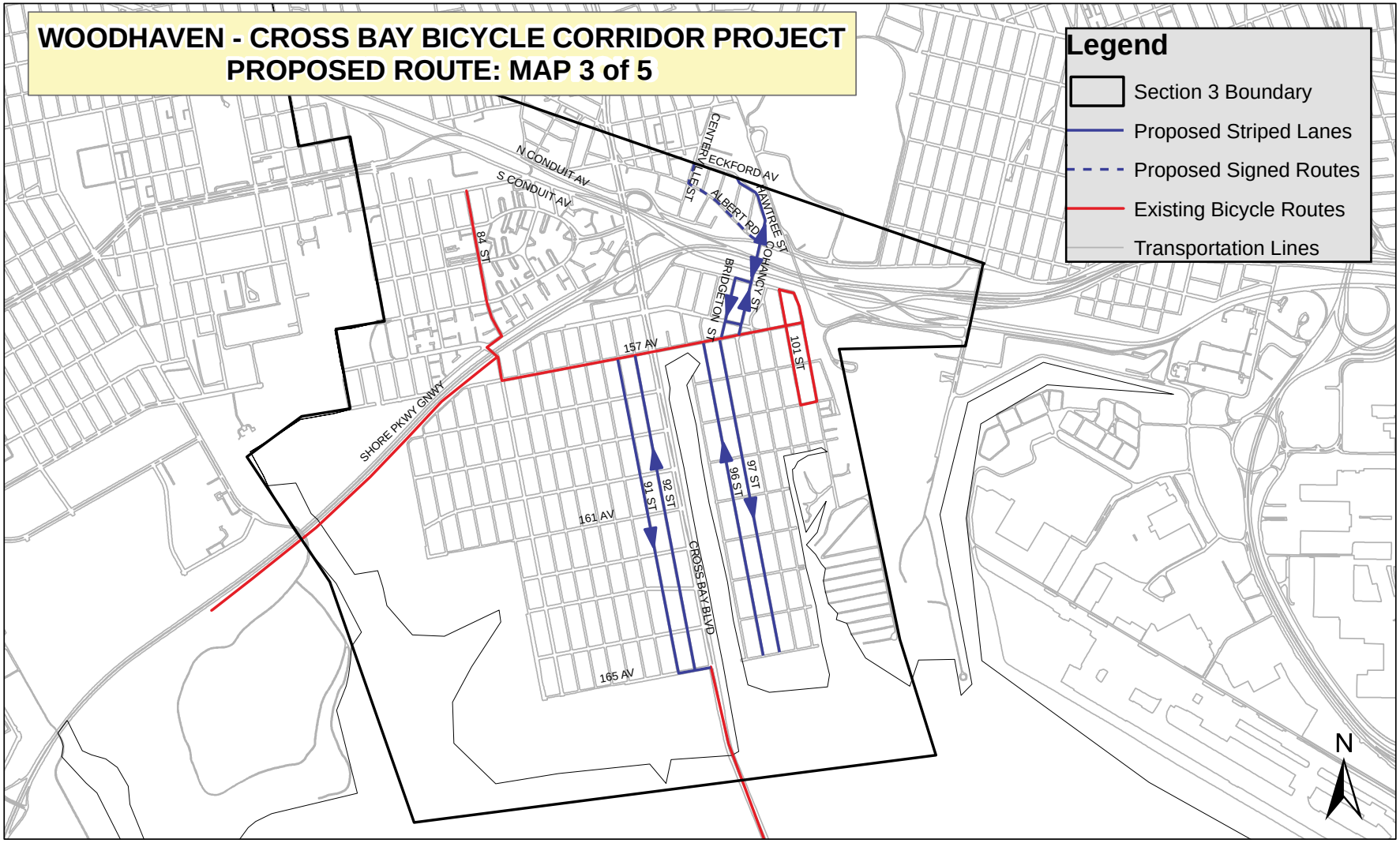
WOODHAVEN - CROSS BAY BICYCLE CORRIDOR PROJECT
PROPOSED ROUTE: MAP 3 of 5
Legend
Section 3 Boundary
Proposed Striped Lanes
Proposed Signed Routes
Existing Bicycle Routes
Transportation Lines
N CONDUIT AV
S CONDUIT AV
CENTERVILLE ST
ECKFORD AV
ALBERT RD
HAWTREE ST
COHANCY ST
BRIDGETON ST
84 ST
157 AV
101 ST
SHORE PKWY GNWY
91 ST
92 ST
96 ST
97 ST
161 AV
CROSS BAY BLVD
165 AV
N

Figure 26

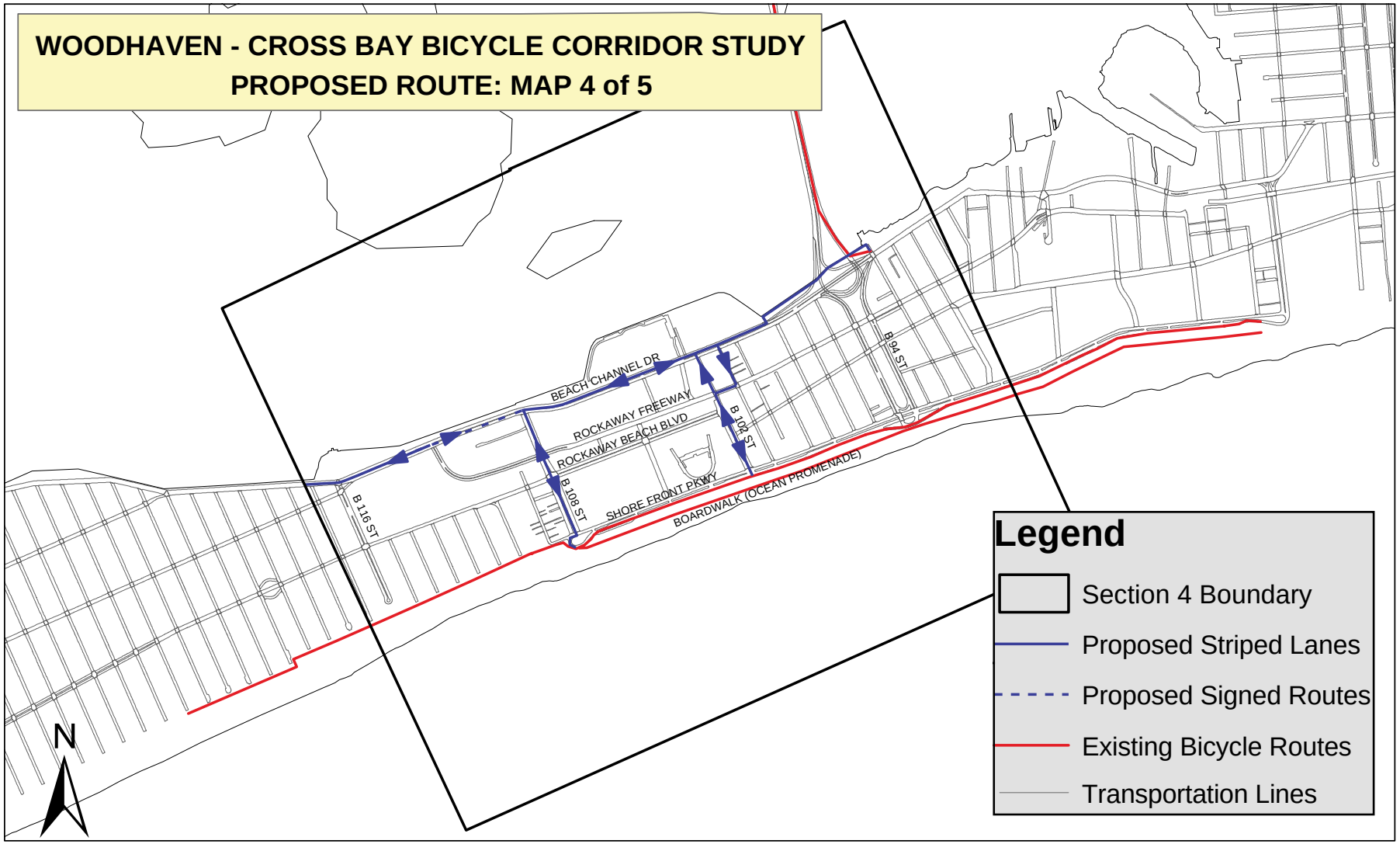
WOODHAVEN - CROSS BAY BICYCLE CORRIDOR STUDY
PROPOSED ROUTE: MAP 4 of 5
BEACH CHANNEL DR
ROCKAWAY FREEWAY
ROCKAWAY BEACH BLVD
SHORE FRONT PKWY
BOARDWALK (OCEAN PROMENADE)
B 116 ST
B 108 ST
B 104 ST
B 94 ST
N
Legend
Section 4 Boundary
Proposed Striped Lanes
Proposed Signed Routes
Existing Bicycle Routes
Transportation Lines

Figure 27

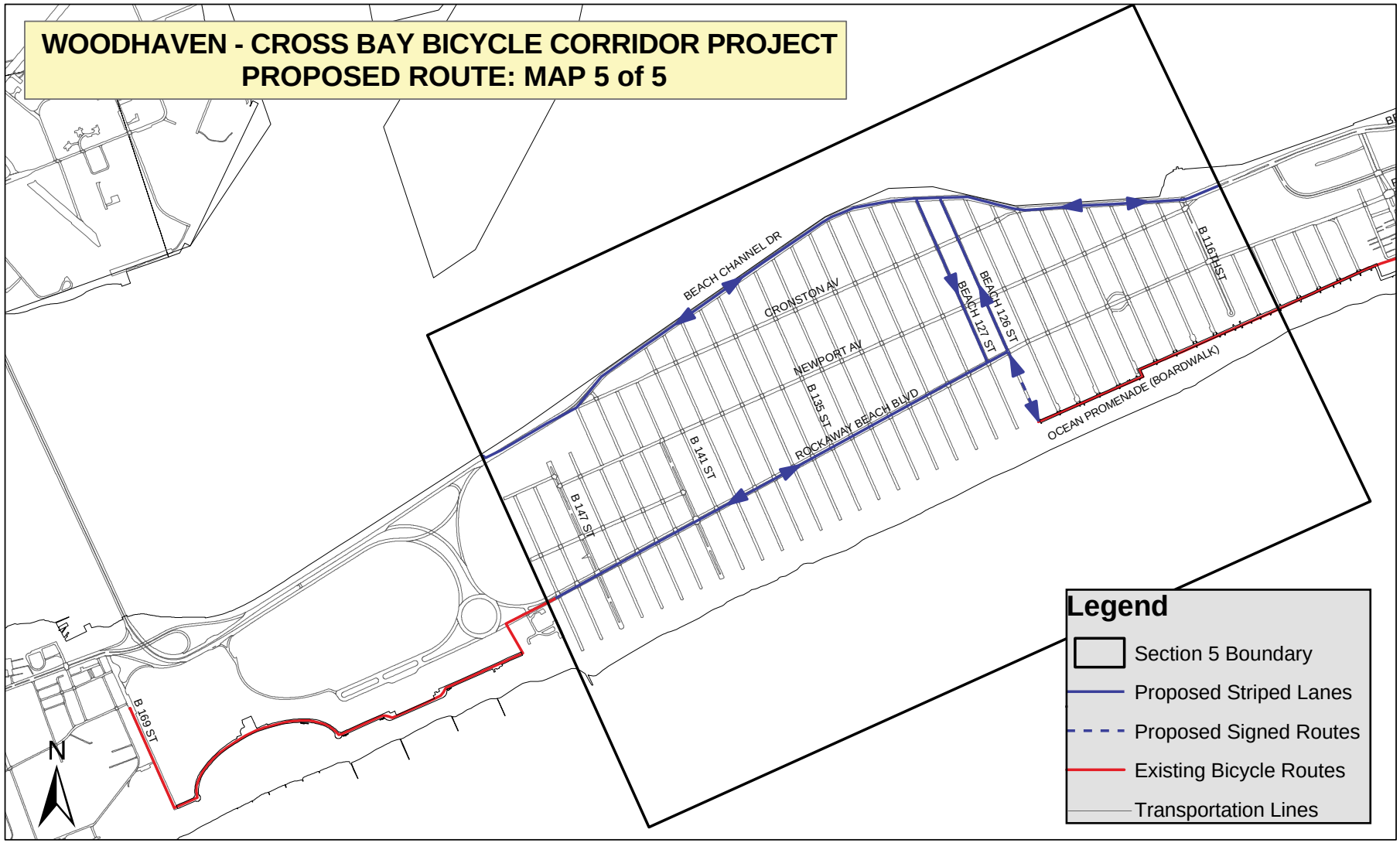
WOODHAVEN - CROSS BAY BICYCLE CORRIDOR PROJECT
PROPOSED ROUTE: MAP 5 of 5
BEACH CHANNEL DR
CRONSTON AV
NEWPORT AV
B 135 ST
ROCKAWAY BEACH BLVD
B 141 ST
B 147 ST
BEACH 127 ST
BEACH 126 ST
B 116TH ST
OCEAN PROMENADE (BOARDWALK)
B 169 ST
N
Legend
Section 5 Boundary
Proposed Striped Lanes
Proposed Signed Routes
Existing Bicycle Routes
Transportation Lines

Figure 28