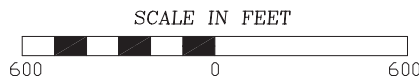


CITY PLANNING COMMISSION
CITY OF NEW YORK



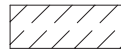



DIAGRAM SHOWING
ZONING CHANGE
ON SECTIONAL MAP
8b

BOROUGH OF
MANHATTAN

EFFECTIVE DATE
June 23, 2005
C. C. RESO. # 1058



NOTE:

-  Indicates Zoning District boundary.
-  The area enclosed by the dotted line is rezoned by eliminating a Special Mixed Use District (MX-3), changing from R8, M1-5, M1-5/R8A and M1-5/R9A Districts to C6-2, C6-2A, C6-3, C6-3A and C6-4 Districts, and by establishing a Special West Chelsea District (WCh).
-  Indicates a C1-5 District.
-  Indicates a C2-5 District.
-  Indicates a Special West Chelsea District.
-  Indicates a City Environmental Quality Review Declaration, refer to C.E.Q.R. sheet.

THIS DIAGRAM IS FOR ILLUSTRATIVE PURPOSES ONLY.