18c

# ZONING MAP

CITY PLANNING COMMISSION

THE CITY OF NEW YORK

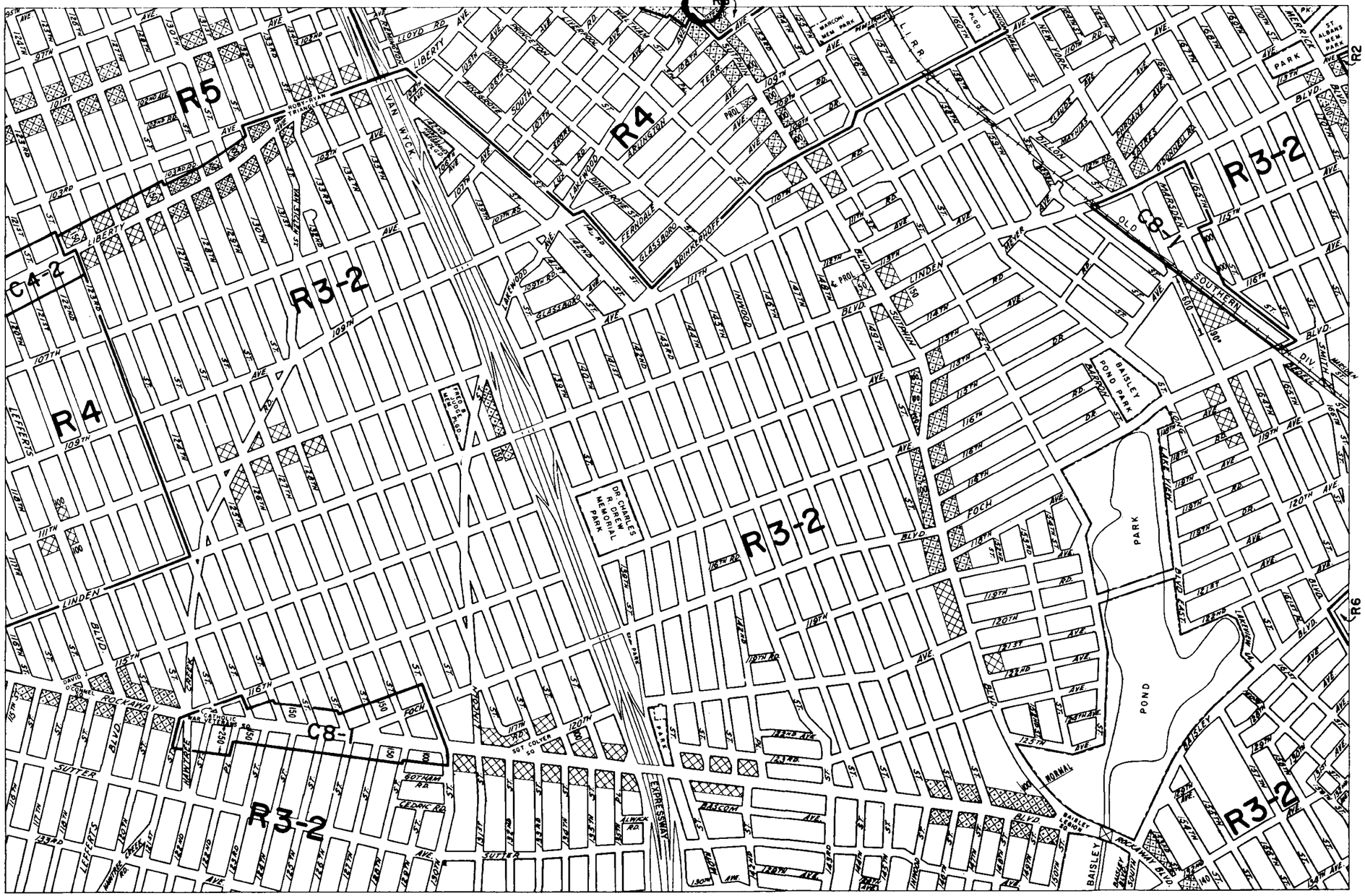


| | | |
|---|---|---|
| 14b | 14d | 15b |
| 18a | **18c** | 19a |
| 18b | 18d | 19b |

EFFECTIVE: DECEMBER 15, 1961

COPYRIGHTED BY THE CITY OF NEW YORK 001

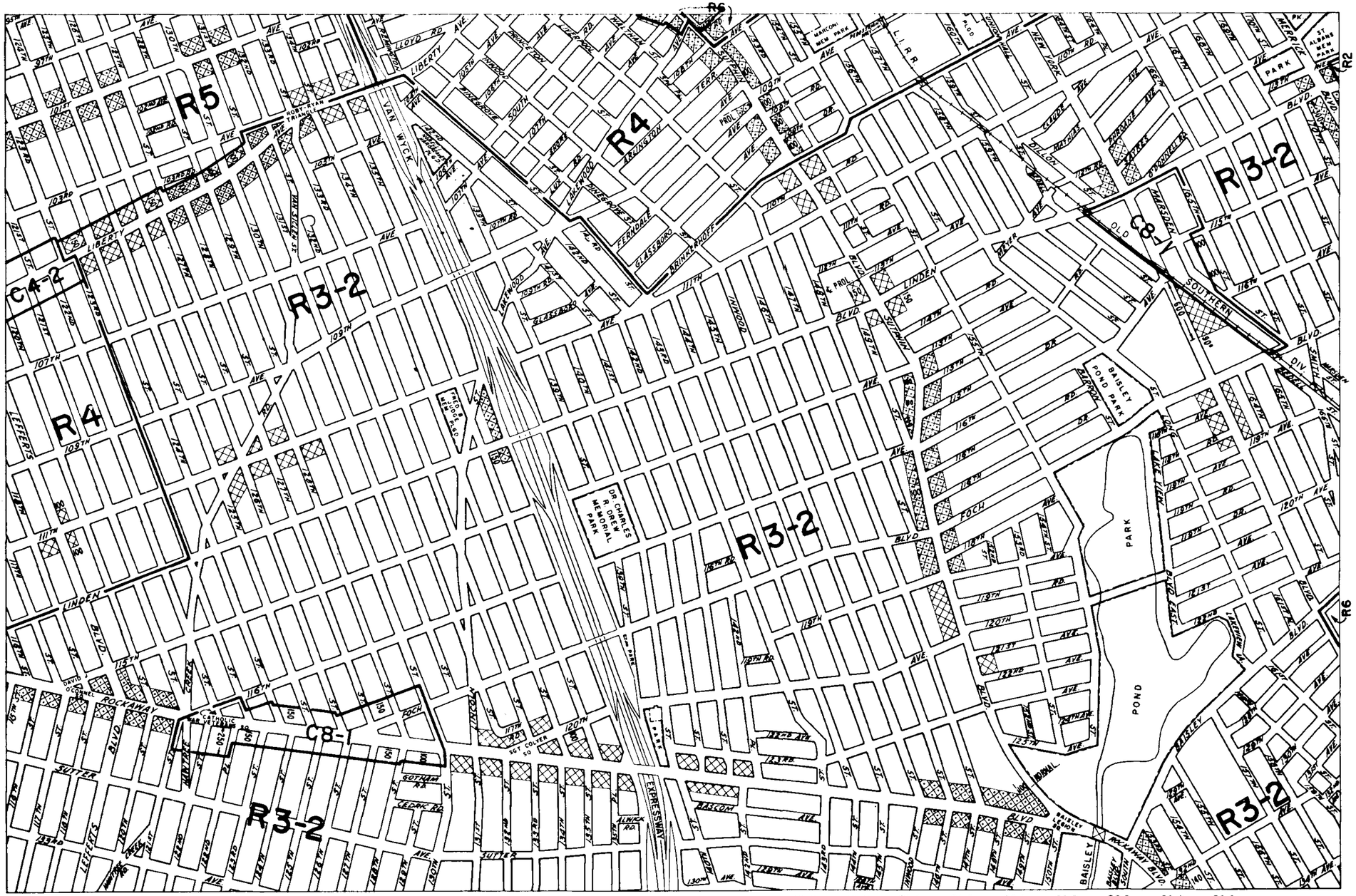


18c

# ZONING MAP

CITY PLANNING COMMISSION

THE CITY OF NEW YORK

| | | |
|---|---|---|
| 14b | 14d | 15b |
| 18a | **18c** | 19a |
| 18b | 18d | 19b |

EFFECTIVE: DECEMBER 15, 1961

A-143

COPYRIGHTED BY THE CITY OF NEW YORK

002

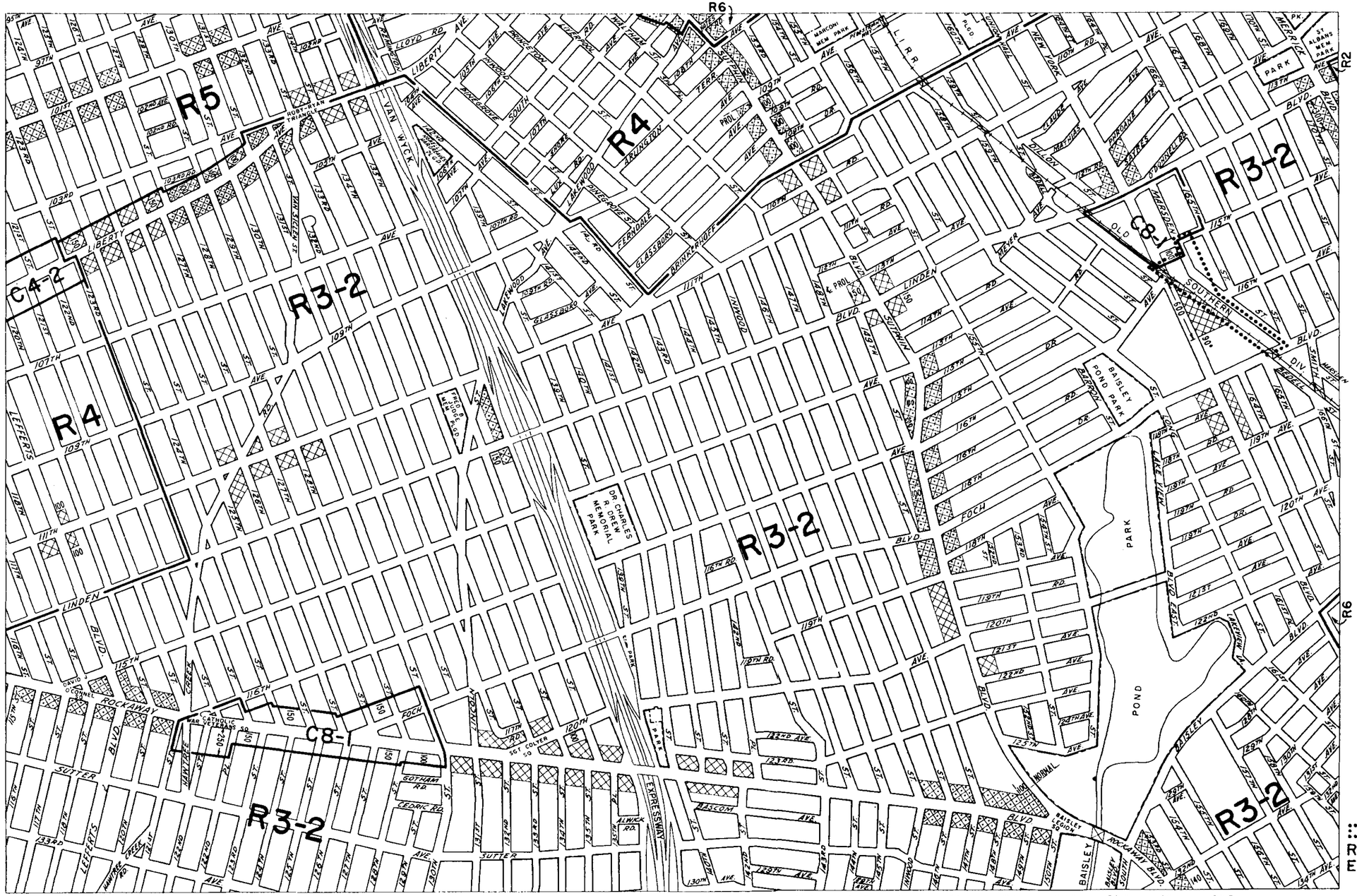


18c

# ZONING MAP

CITY PLANNING COMMISSION

THE CITY OF NEW YORK

| | | |
|---|---|---|
| 14b | 14d | 15b |
| 18a | **18c** | 19a |
| 18b | 18d | 19b |

INDICATES PROPERTY REZONED BY AMENDMENT EFFECTIVE: JANUARY 24, 1963

A-292

COPYRIGHTED BY THE CITY OF NEW YORK

003

18c

# ZONING MAP

CITY PLANNING COMMISSION

THE CITY OF NEW YORK

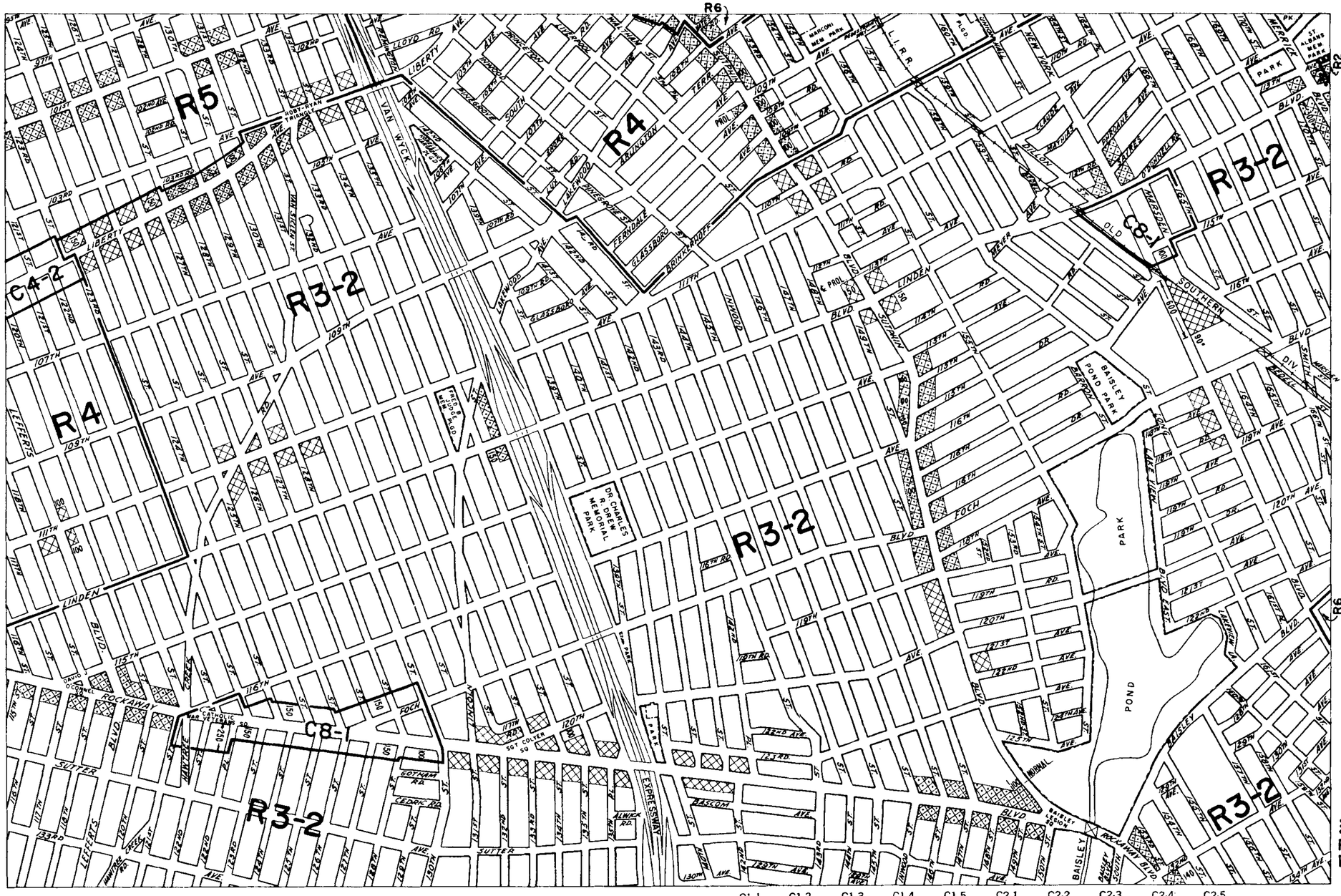


| | | |
|---|---|---|
| 14b | 14d | 15b |
| 18a | **18c** | 19a |
| 18b | 18d | 19b |

:::::: INDICATES PROPERTY REZONED BY AMENDMENT EFFECTIVE: MARCH 7, 1963
A-305

C1-1 C1-2 C1-3 C1-4 C1-5 C2-1 C2-2 C2-3 C2-4 C2-5

COPYRIGHTED BY THE CITY OF NEW YORK

004

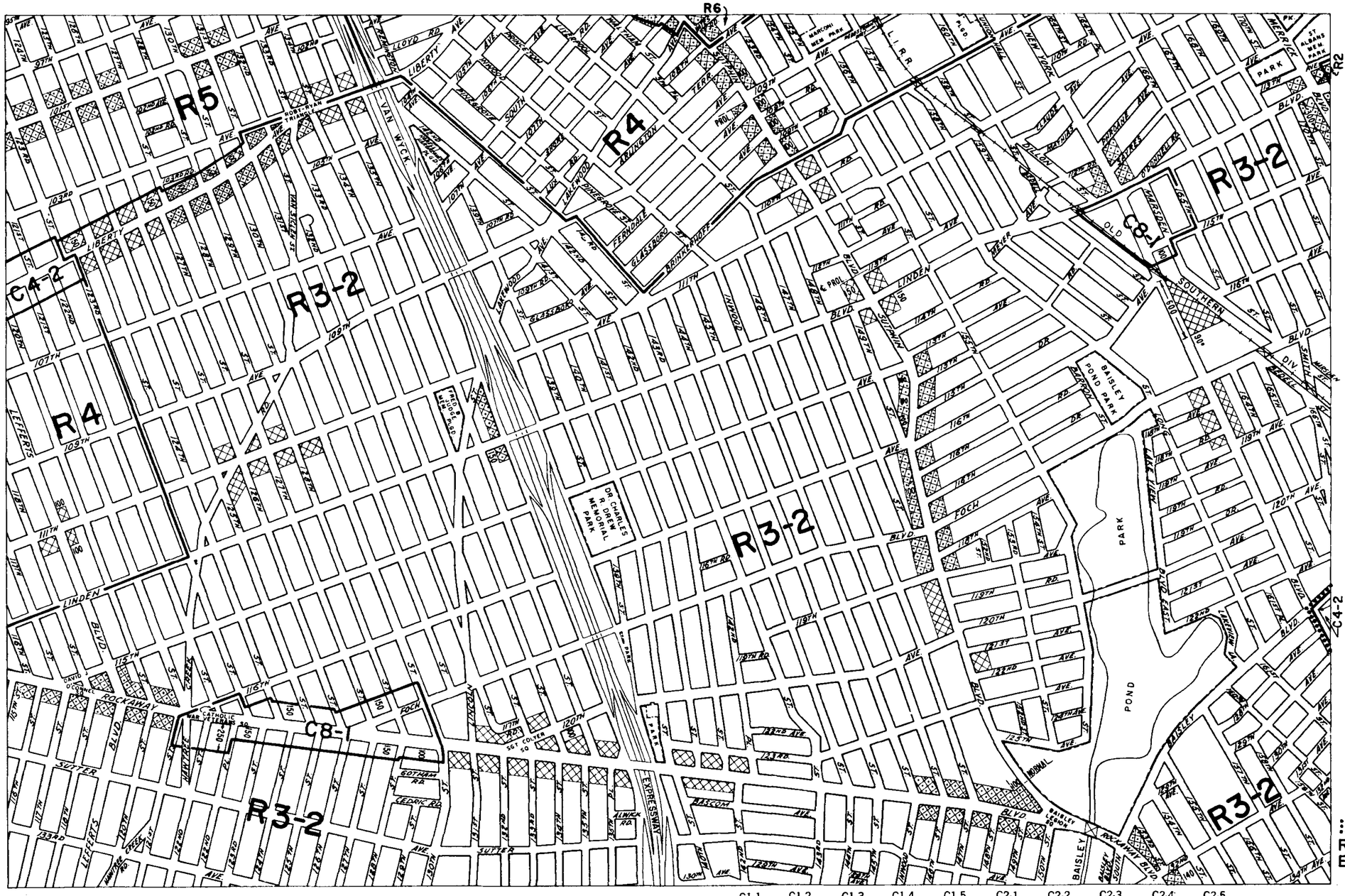


# ZONING MAP

CITY PLANNING COMMISSION

THE CITY OF NEW YORK

18c

| | | |
|---|---|---|
| 14b | 14d | 15b |
| 18a | **18c** | 19a |
| 18b | 18d | 19b |

:::::: INDICATES PROPERTY REZONED BY AMENDMENT EFFECTIVE: MAY 22,1963
A-323

C1-1 C1-2 C1-3 C1-4 C1-5 C2-1 C2-2 C2-3 C2-4 C2-5

COPYRIGHTED BY THE CITY OF NEW YORK

005

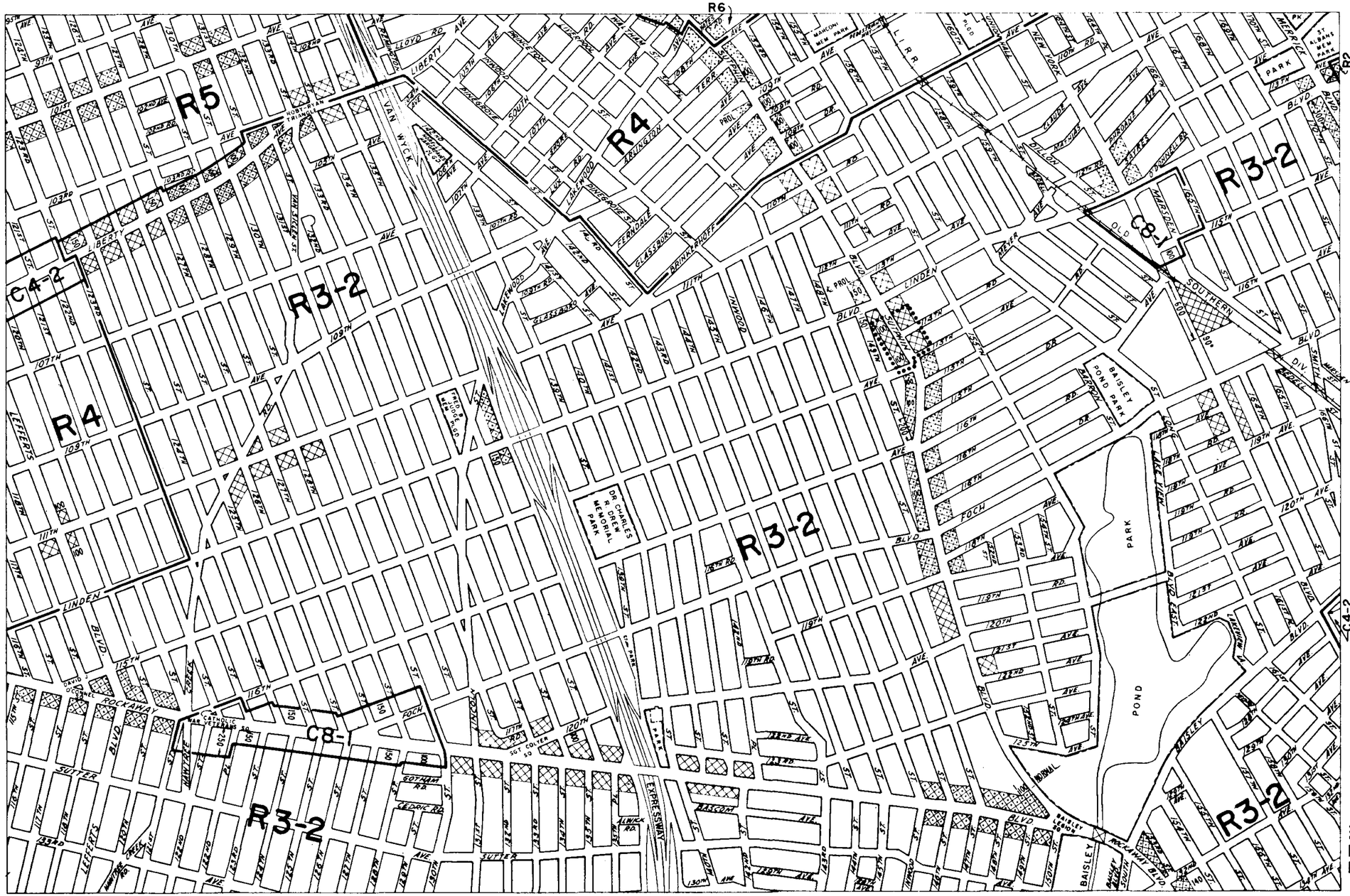


18c

# ZONING MAP

CITY PLANNING COMMISSION

THE CITY OF NEW YORK

| | | |
|---|---|---|
| 14b | 14d | 15b |
| 18a | **18c** | 19a |
| 18b | 18d | 19b |

:::::: INDICATES PROPERTY REZONED BY AMENDMENT EFFECTIVE: JUNE 13,1963
A-339

C1-1 C1-2 C1-3 C1-4 C1-5 C2-1 C2-2 C2-3 C2-4 C2-5

006

COPYRIGHTED BY THE CITY OF NEW YORK

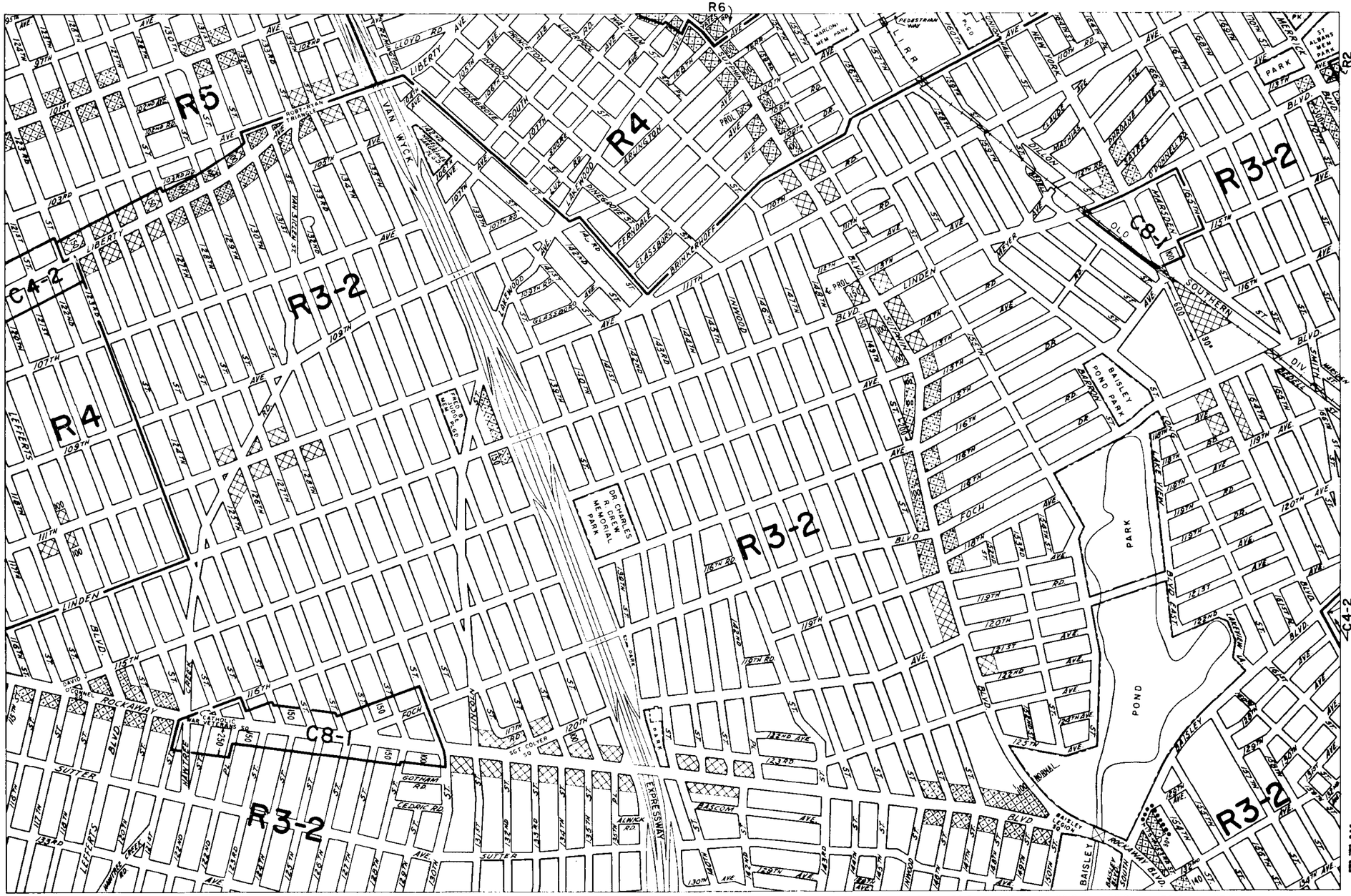


# ZONING MAP

CITY PLANNING COMMISSION

THE CITY OF NEW YORK

18c

| | | |
|---|---|---|
| 14b | 14d | 15b |
| 18a | **18c** | 19a |
| 18b | 18d | 19b |

::::::: INDICATES PROPERTY REZONED BY AMENDMENT EFFECTIVE: SEPTEMBER 26,1963
A-362

C1-1 C1-2 C1-3 C1-4 C1-5 C2-1 C2-2 C2-3 C2-4 C2-5

COPYRIGHTED BY THE CITY OF NEW YORK

007

18c

# ZONING MAP

CITY PLANNING COMMISSION

THE CITY OF NEW YORK

| | | |
|---|---|---|
| 14b | 14d | 15b |
| 18a | **18c** | 19a |
| 18b | 18d | 19b |

C1-1 C1-2 C1-3 C1-4 C1-5 C2-1 C2-2 C2-3 C2-4 C2-5

INDICATES PROPERTY REZONED BY AMENDMENT EFFECTIVE: FEBRUARY 6, 1964

A-415

COPYRIGHTED BY THE CITY OF NEW YORK

008

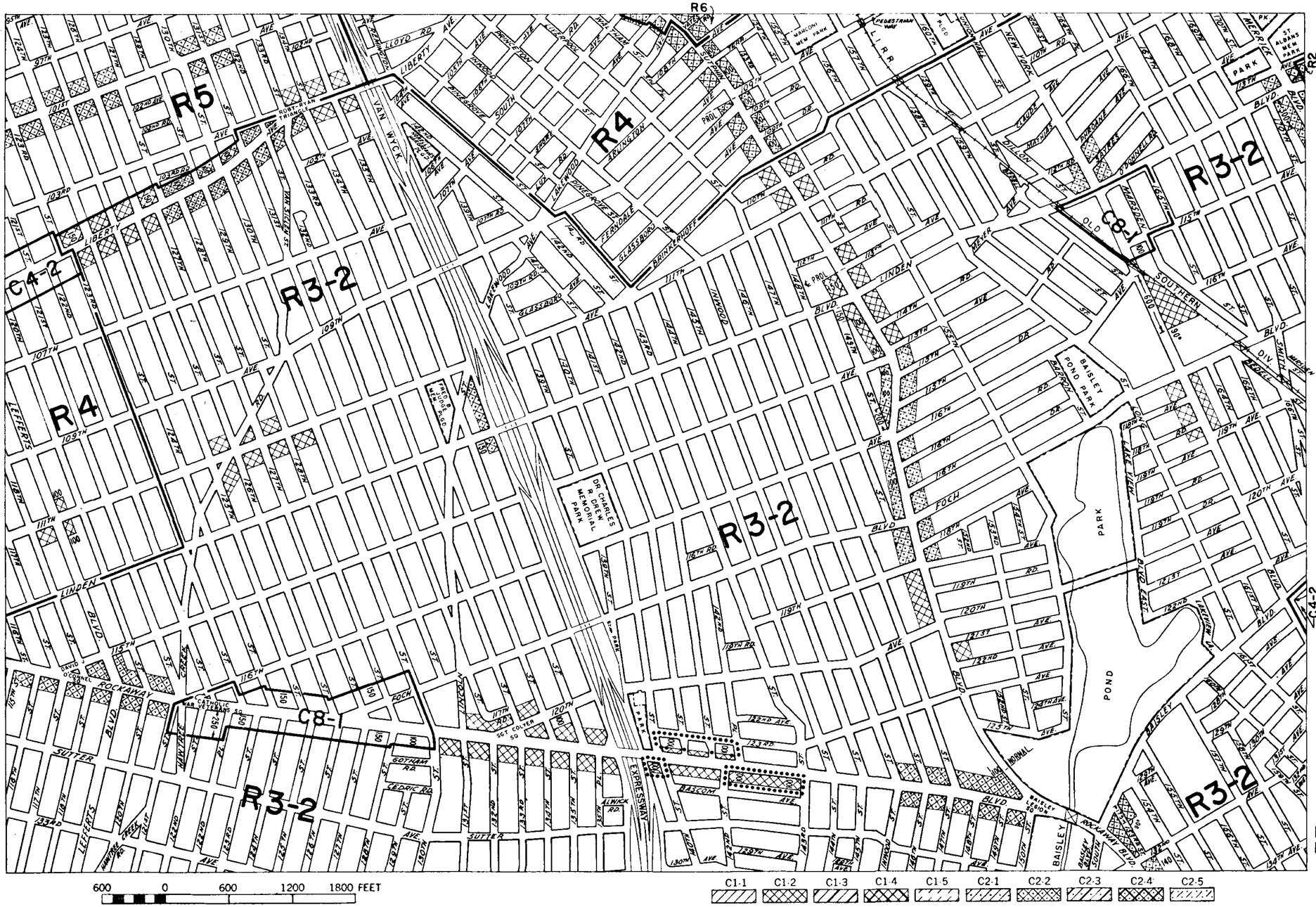


# 18c

# ZONING MAP

CITY PLANNING COMMISSION

THE CITY OF NEW YORK

| | | |
|---|---|---|
| 14b | 14d | 15b |
| 18a | **18c** | 19a |
| 18b | 18d | 19b |

INDICATES PROPERTY REZONED BY AMENDMENT EFFECTIVE: JULY 23,1964
A-473

C1-1 C1-2 C1-3 C1-4 C1-5 C2-1 C2-2 C2-3 C2-4 C2-5

COPYRIGHTED BY THE CITY OF NEW YORK

009

18c

# ZONING MAP

CITY PLANNING COMMISSION

THE CITY OF NEW YORK

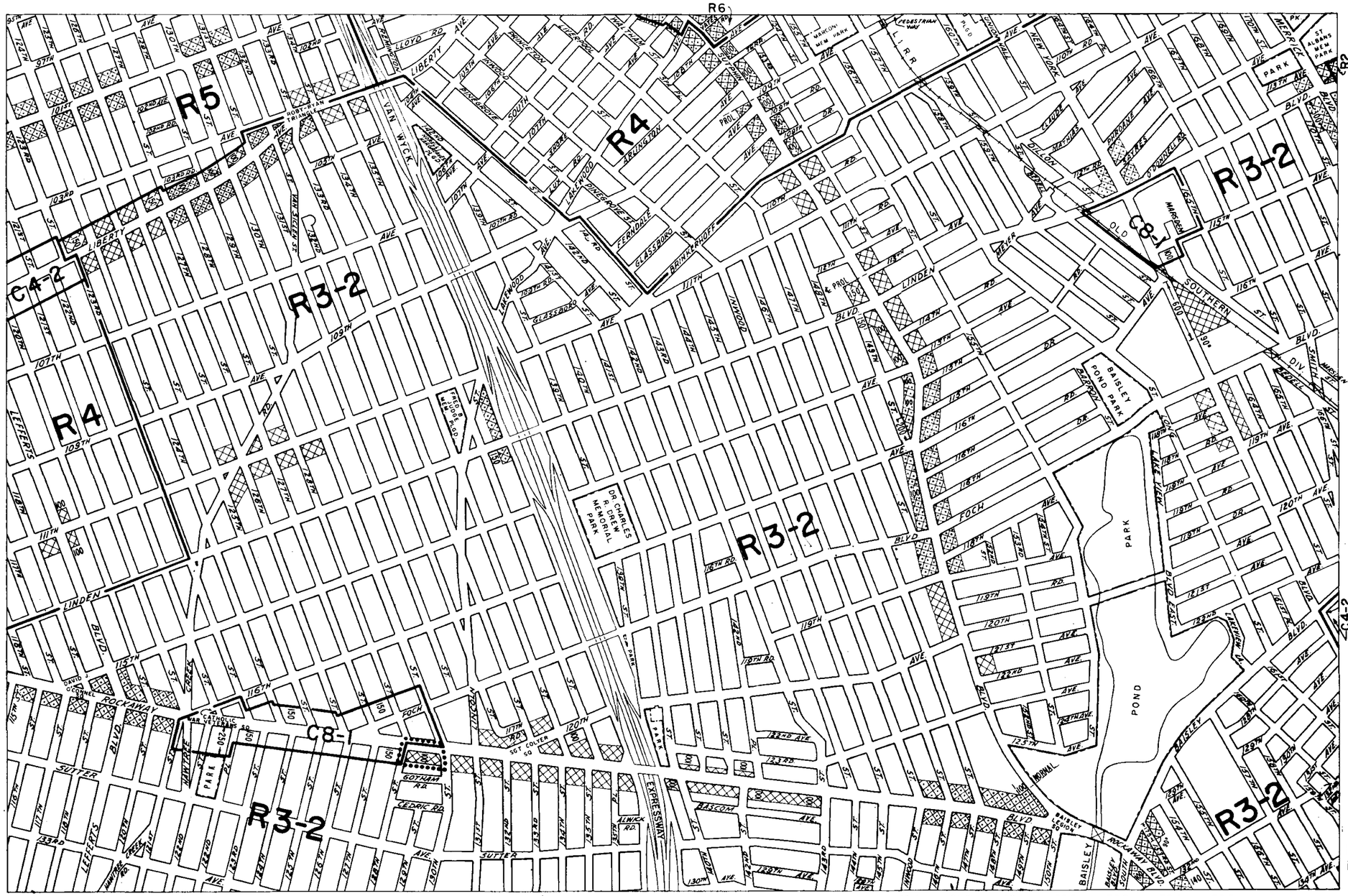


| | | |
|---|---|---|
| 14b | 14d | 15b |
| 18a | **18c** | 19a |
| 18b | 18d | 19b |

INDICATES PROPERTY REZONED BY AMENDMENT EFFECTIVE: JANUARY 8, 1970

A-926

COPYRIGHTED BY THE CITY OF NEW YORK

010

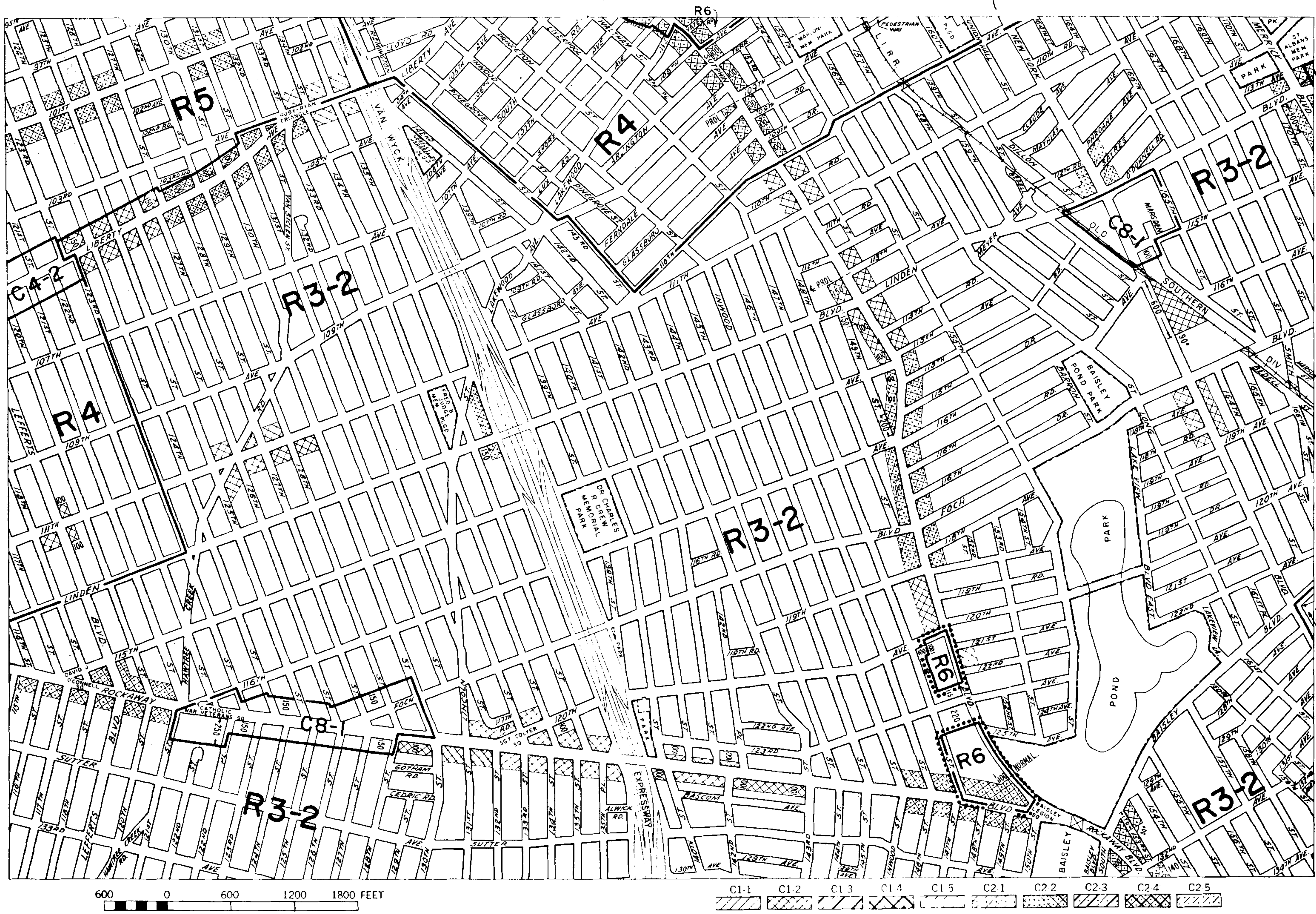


# 18c

# ZONING MAP

CITY PLANNING COMMISSION

THE CITY OF NEW YORK

| | | |
|---|---|---|
| 14b | 14d | 15b |
| 18a | **18c** | 19a |
| 18b | 18d | 19b |

:::::::: INDICATES PROPERTY REZONED BY AMENDMENT EFFECTIVE: APRIL 20, 1978

A-1245

COPYRIGHTED BY THE CITY OF NEW YORK

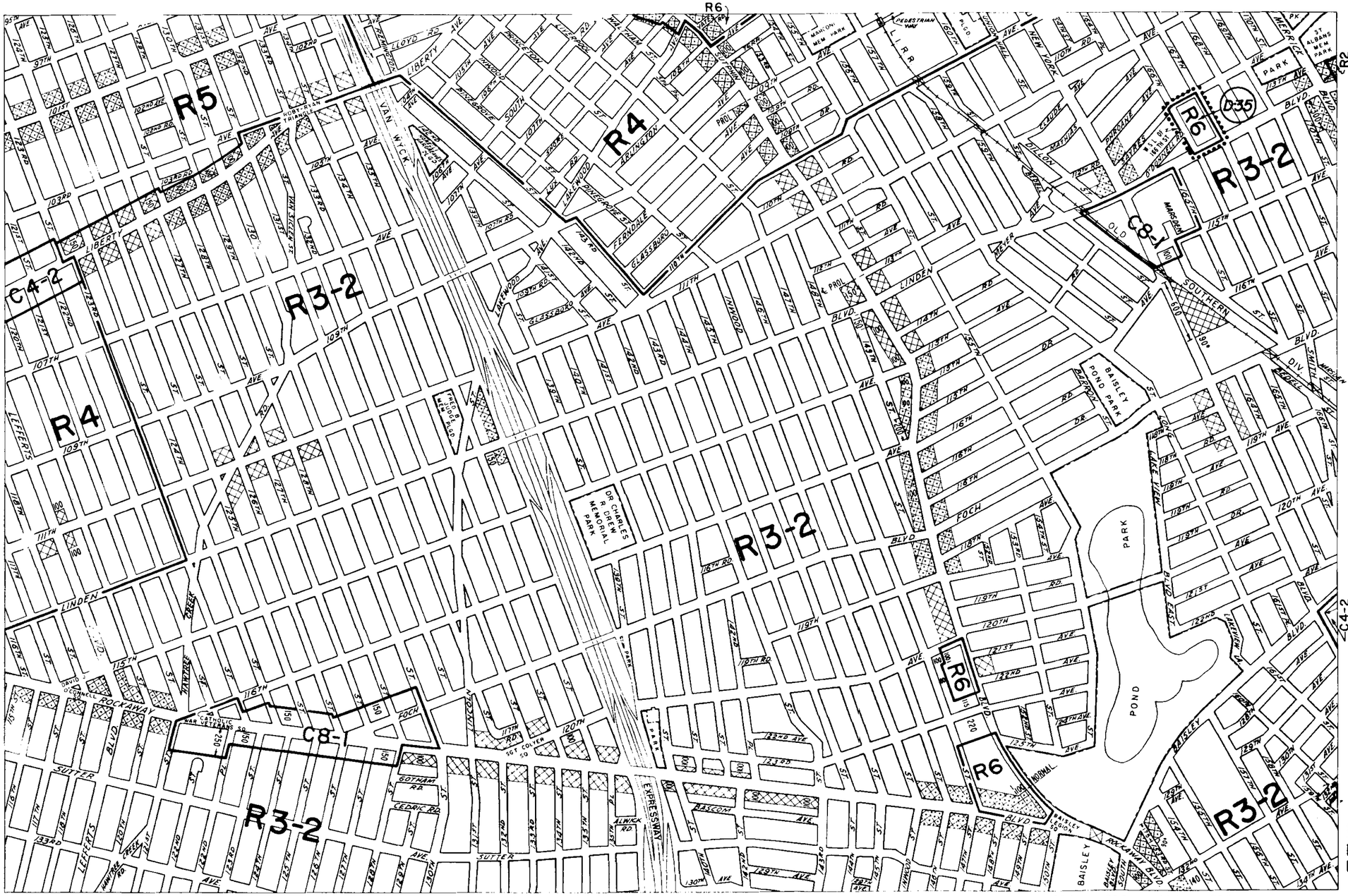


18c

# ZONING MAP

CITY PLANNING COMMISSION

THE CITY OF NEW YORK

| | | |
|---|---|---|
| 14b | 14d | 15b |
| 18a | **18c** | 19a |
| 18b | 18d | 19b |

(D)-INDICATES RESTRICTIVE DECLARATION FOR DETAIL REFER TO R.D. SHEET.

:::::: INDICATES PROPERTY REZONED BY AMENDMENT EFFECTIVE: SEPTEMBER 28,1978

A-1256

COPYRIGHTED BY THE CITY OF NEW YORK

011

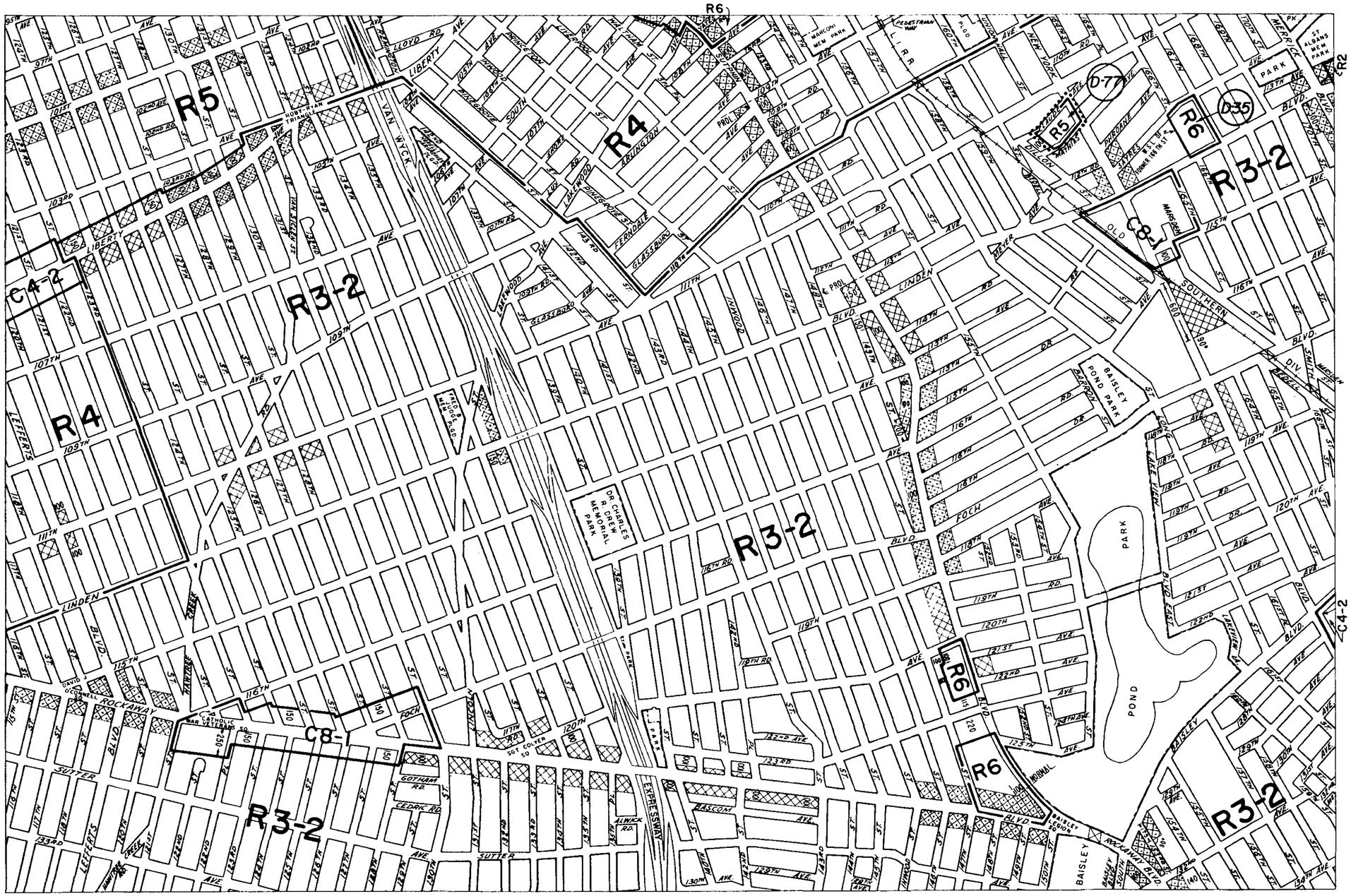


# ZONING MAP

THE NEW YORK CITY PLANNING COMMISSION

N

**MAJOR ZONING CLASSIFICATIONS**

R — RESIDENTIAL DISTRICT

C — COMMERCIAL DISTRICT

M — MANUFACTURING DISTRICT

The number(s) and/or letter(s) which follows an "R", "C", or "M" district designation indicates use, bulk, and other controls as described in the text of the Zoning Resolution.

SPECIAL PURPOSE DISTRICTS

The letter(s) within the shaded area designates the special purpose district as described in the text of the Zoning Resolution.

INDICATES PROPERTY REZONED BY AMENDMENT EFFECTIVE ; 8-19-82
A-1351

(D) RESTRICTIVE DECLARATION, FOR DETAIL REFER TO R.D. SHEET.

**MAP KEY**

| | | |
|---|---|---|
| 14b | 14d | 15b |
| 18a | **18c** | 19a |
| 18b | 18d | 19b |

ZONING MAP **18C**

C1-1 C1-2 C1-3 C1-4 C1-5 C2-1 C2-2 C2-3 C2-4 C2-5

COPYRIGHTED BY THE CITY OF NEW YORK

012

600 0 600 1200 1800 FEET

| C1-1 | C1-2 | C1-3 | C1-4 | C1-5 | C2-1 | C2-2 | C2-3 | C2-4 | C2-5 |
|---|---|---|---|---|---|---|---|---|---|

# ZONING MAP

THE NEW YORK CITY PLANNING COMMISSION

**MAJOR ZONING CLASSIFICATIONS**

N

R — RESIDENTIAL DISTRICT

C — COMMERCIAL DISTRICT

M — MANUFACTURING DISTRICT

The number(s) and/or letter(s) which follows an "R", "C", or "M" district designation indicates use, bulk, and other controls as described in the text of the Zoning Resolution.

SPECIAL PURPOSE DISTRICTS

The letter(s) within the shaded area designates the special purpose district as described in the text of the Zoning Resolution.

INDICATES PROPERTY REZONED BY AMENDMENT EFFECTIVE: 8-19-82
A-1351

(D) RESTRICTIVE DECLARATION, FOR DETAIL REFER TO R.D. SHEET.

AS CORRECTED: 11-29-90

**MAP KEY**

| | | |
|---|---|---|
| 14b | 14d | 15b |
| 18a | **18c** | 19a |
| 18b | 18d | 19b |

ZONING MAP **18C**

COPYRIGHTED BY THE CITY OF NEW YORK

012R

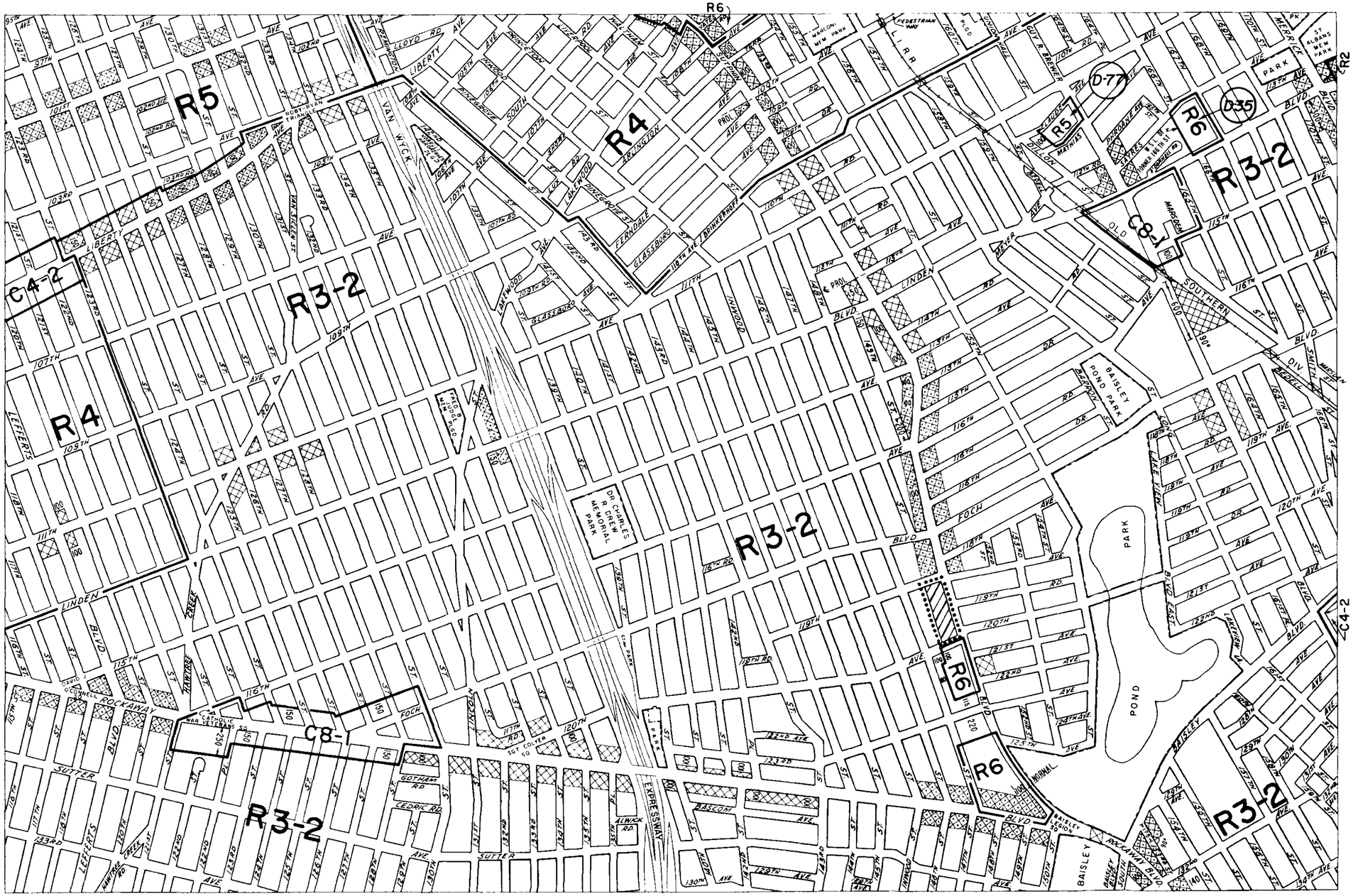


600 0 600 1200 1800 FEET

C1-1 C1-2 C1-3 C1-4 C1-5 C2-1 C2-2 C2-3 C2-4 C2-5

# ZONING MAP

THE NEW YORK CITY PLANNING COMMISSION

**MAJOR ZONING CLASSIFICATIONS**

N

R — RESIDENTIAL DISTRICT

C — COMMERCIAL DISTRICT

M — MANUFACTURING DISTRICT

The number(s) and/or letter(s) which follows an "R", "C", or "M" district designation indicates use, bulk, and other controls as described in the text of the Zoning Resolution.

SPECIAL PURPOSE DISTRICTS

The letter(s) within the shaded area designates the special purpose district as described in the text of the Zoning Resolution.

INDICATES PROPERTY REZONED BY AMENDMENT EFFECTIVE: 5-24-94
930169ZMQ A-1676

(D) RESTRICTIVE DECLARATION, FOR DETAIL REFER TO R.D. SHEET.

AS CORRECTED: 11-29-90

**MAP KEY**

| | | |
|---|---|---|
| 14b | 14d | 15b |
| 18a | **18c** | 19a |
| 18b | 18d | 19b |

ZONING MAP **18C**

COPYRIGHTED BY THE CITY OF NEW YORK

D12.

# ZONING MAP

THE NEW YORK CITY PLANNING COMMISSION

**MAJOR ZONING CLASSIFICATIONS**

N

R — RESIDENTIAL DISTRICT

C — COMMERCIAL DISTRICT

M — MANUFACTURING DISTRICT

The number(s) and/or letter(s) which follows an "R", "C", or "M" district designation indicates use, bulk, and other controls as described in the text of the Zoning Resolution.

SPECIAL PURPOSE DISTRICTS

The letter(s) within the shaded area designates the special purpose district as described in the text of the Zoning Resolution.

INDICATES PROPERTY REZONED BY AMENDMENT EFFECTIVE :

3-6-96 940338 ZMQ A1707

(D) RESTRICTIVE DECLARATION, FOR DETAIL REFER TO R.D. SHEET.

* MAP REVISED TO REFLECT CITY MAP CHANGES RE: 900914 MMQ, EFFECTIVE 9-11-97

**MAP KEY**

| | | |
|---|---|---|
| 14b | 14d | 15b |
| 18a | **18c** | 19a |
| 18b | 18d | 19b |

ZONING MAP **18C**

600 0 600 1200 1800 FEET

C1-1 C1-2 C1-3 C1-4 C1-5 C2-1 C2-2 C2-3 C2-4 C2-5

COPYRIGHTED BY THE CITY OF NEW YORK

014R

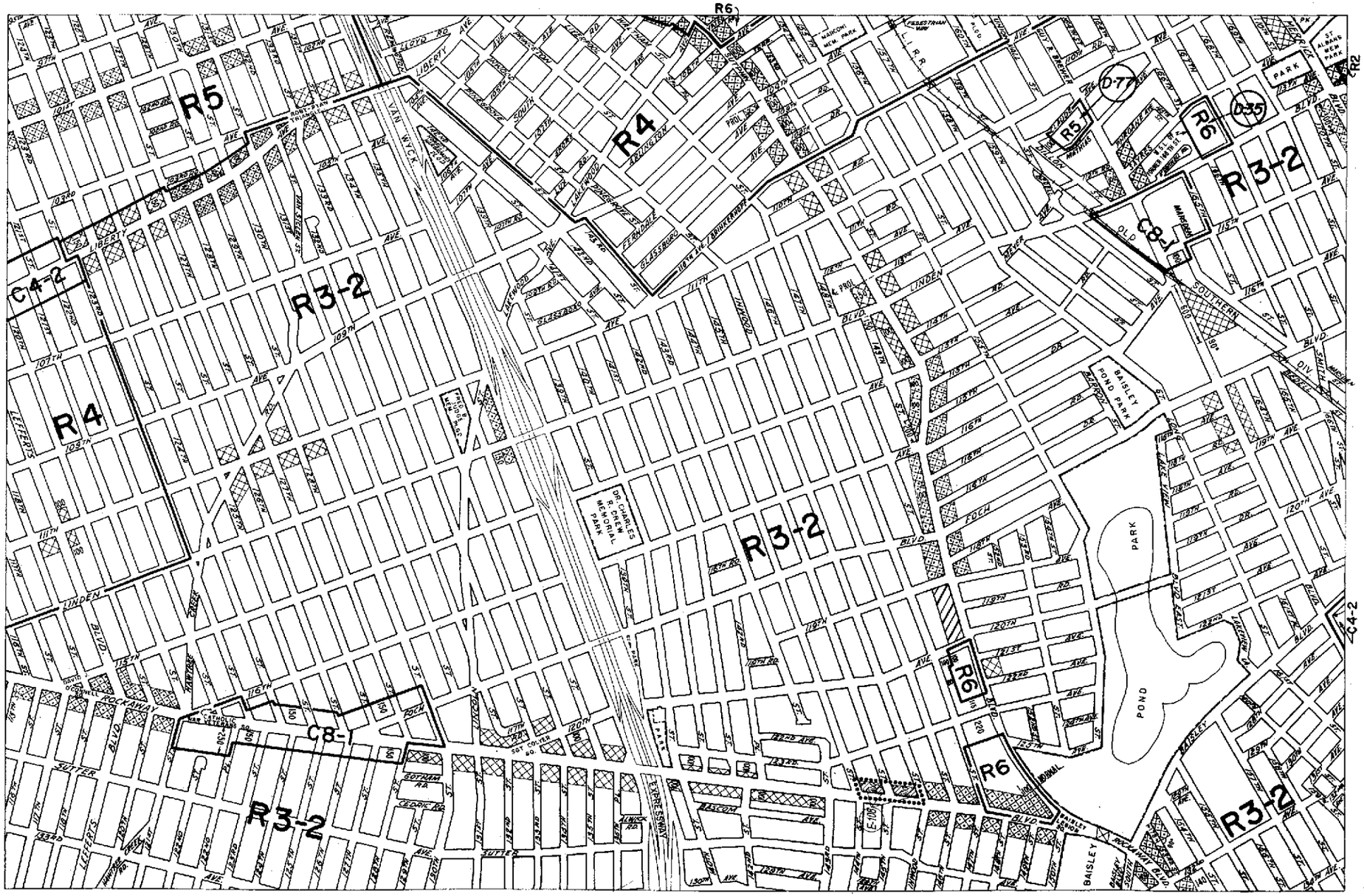


600 0 600 1200 1800 FEET

C1-1 C1-2 C1-3 C1-4 C1-5 C2-1 C2-2 C2-3 C2-4 C2-5

# ZONING MAP

THE NEW YORK CITY PLANNING COMMISSION

## Major Zoning Classifications:

The number(s) and/or letter(s) that follows an **R, C** or **M** District designation indicates use, bulk and other controls as described in the text of the Zoning Resolution.

R – RESIDENTIAL DISTRICT

C – COMMERCIAL DISTRICT

M – MANUFACTURING DISTRICT

AREA(S) REZONED

EFFECTIVE DATE(S) OF REZONING:

2-27-2002 C 010116 ZMQ

SPECIAL PURPOSE DISTRICT
The letter(s) within the shaded area designates the special purpose district as described in the text of the Zoning Resolution.

(D) – RESTRICTIVE DECLARATION

(E) – CITY ENVIRONMENTAL QUALITY REVIEW DECLARATION

N

**MAP KEY**

| | | |
|---|---|---|
| 14b | 14d | 15b |
| 18a | **18c** | 19a |
| 18b | 18d | 19b |

© Copyrighted by the City of New York

ZONING MAP **18C**

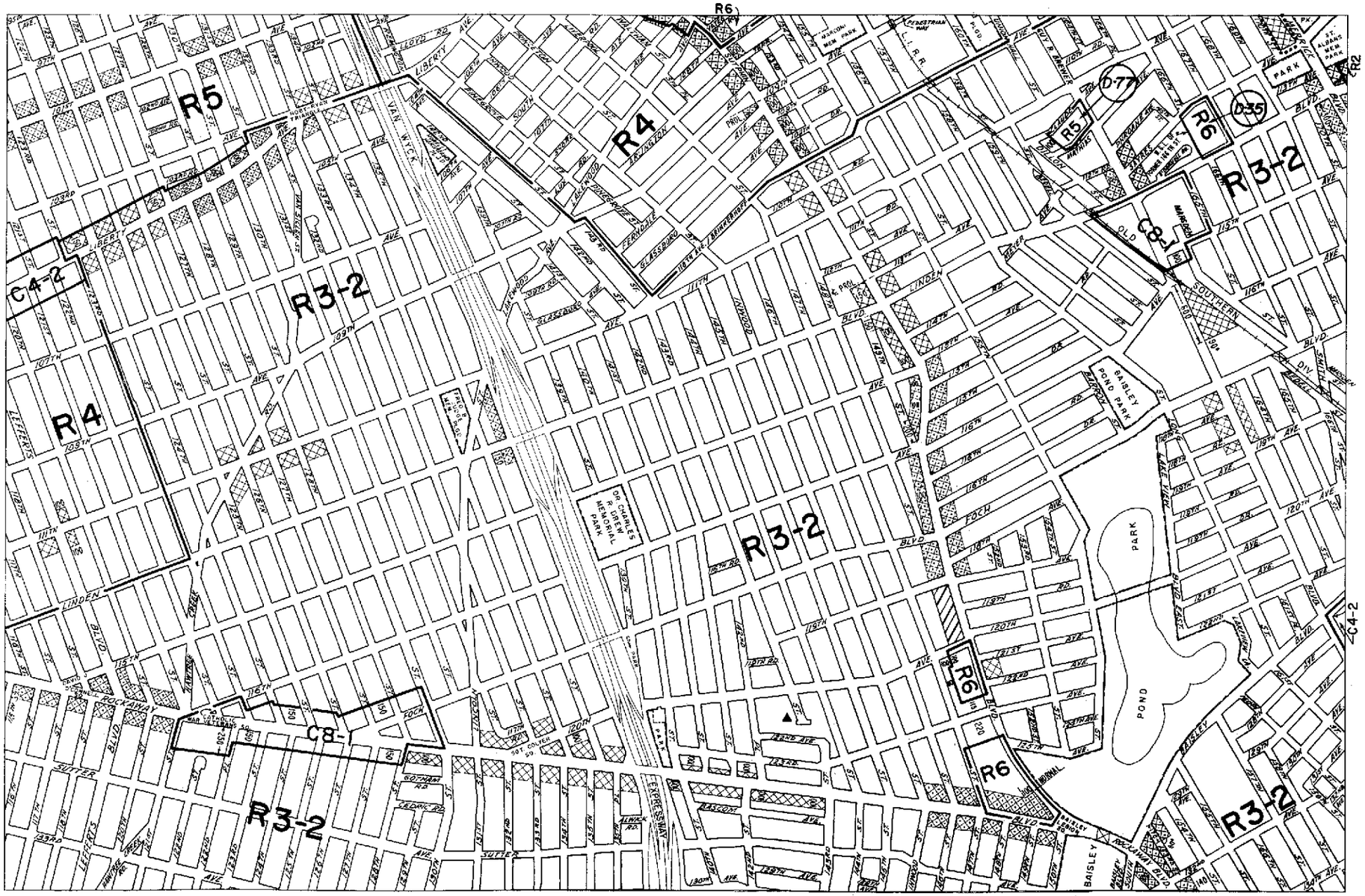


# ZONING MAP

THE NEW YORK CITY PLANNING COMMISSION

## Major Zoning Classifications:

The number(s) and/or letter(s) that follows an **R, C** or **M** District designation indicates use, bulk and other controls as described in the text of the Zoning Resolution.

R – RESIDENTIAL DISTRICT

C – COMMERCIAL DISTRICT

M MANUFACTURING DISTRICT

AREA(S) REZONED

EFFECTIVE DATE(S) OF REZONING:

3-6-1996 C 940338 ZMQ

SPECIAL PURPOSE DISTRICT The letter(s) within the shaded area designates the special purpose district as described in the text of the Zoning Resolution.

(D) – RESTRICTIVE DECLARATION

(E) – CITY ENVIRONMENTAL QUALITY REVIEW DECLARATION

CITY MAP CHANGES:

▲ 9-11-1997 C 900914 MMQ

N

**MAP KEY**

| | | |
|---|---|---|
| 14b | 14d | 15b |
| 18a | **18c** | 19a |
| 18b | 18d | 19b |

© Copyrighted by the City of New York

ZONING MAP **18C**

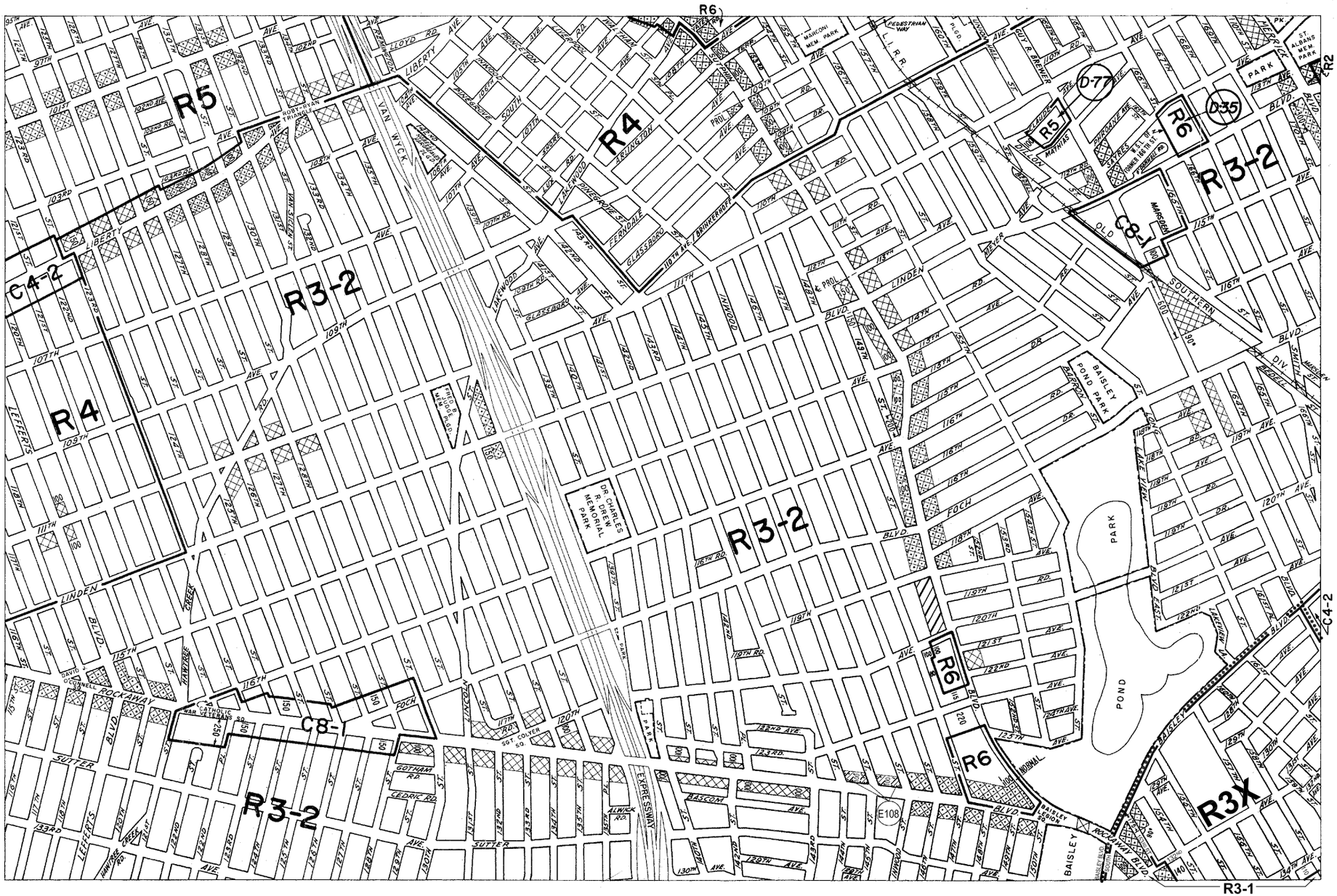


600 0 600 1200 1800 FEET

C1-1 C1-2 C1-3 C1-4 C1-5 C2-1 C2-2 C2-3 C2-4 C2-5

**NOTE:** Where no dimensions for zoning district boundaries appear on the zoning maps, such dimensions are determined in Article VII, Chapter 6 (Location of District Boundaries) of the Zoning Resolution.

# ZONING MAP

THE NEW YORK CITY PLANNING COMMISSION

## Major Zoning Classifications:

The number(s) and/or letter(s) that follows an **R, C** or **M** District designation indicates use, bulk and other controls as described in the text of the Zoning Resolution.

R – RESIDENTIAL DISTRICT

C – COMMERCIAL DISTRICT

M – MANUFACTURING DISTRICT

AREA(S) REZONED

EFFECTIVE DATE(S) OF REZONING:

4–12–2005 C 050194 ZMQ

SPECIAL PURPOSE DISTRICT
The letter(s) within the shaded area designates the special purpose district as described in the text of the Zoning Resolution.

(D) – RESTRICTIVE DECLARATION

(E) – CITY ENVIRONMENTAL QUALITY REVIEW DECLARATION

N

**MAP KEY**

| | | |
|---|---|---|
| 14b | 14d | 15b |
| 18a | **18c** | 19a |
| 18b | 18d | 19b |

© Copyrighted by the City of New York

ZONING MAP **18C**

**NOTE:** Zoning information as shown on this map is subject to change. For the most up-to-date zoning information for this map check the Department of City Planning website: http://www.nyc.gov/html/dcp/html/subcats/zoning.html or contact the Zoning Information Desk at (212) 720-3291.

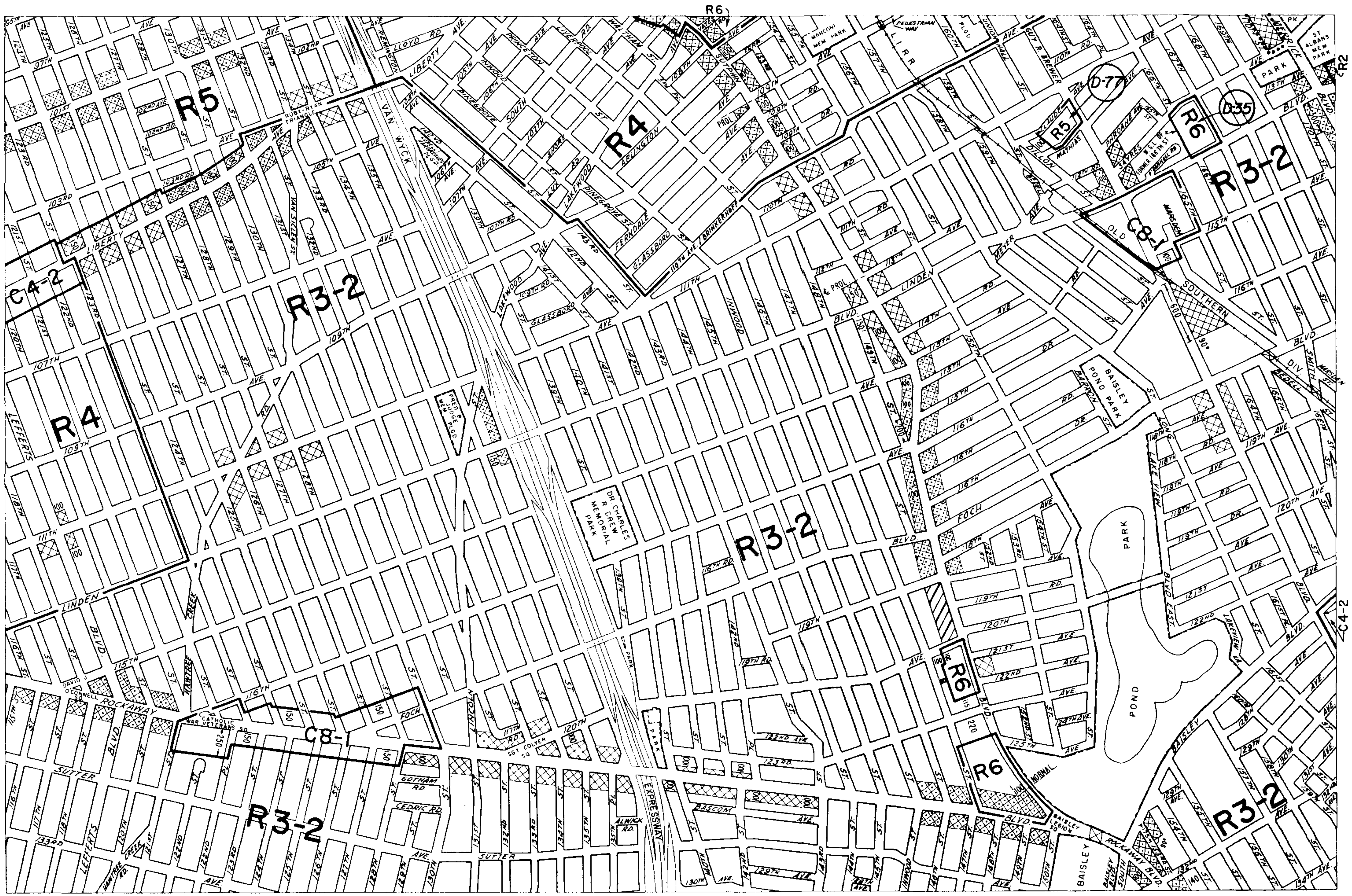


600 0 600 1200 1800 FEET

C1·1 C1·2 C1·3 C1·4 C1·5 C2·1 C2·2 C2·3 C2·4 C2·5

# ZONING MAP

THE NEW YORK CITY PLANNING COMMISSION

**MAJOR ZONING CLASSIFICATIONS**

N

**R** — RESIDENTIAL DISTRICT

**C** — COMMERCIAL DISTRICT

**M** — MANUFACTURING DISTRICT

The number(s) and/or letter(s) which follows an "R", "C", or "M" district designation indicates use, *bulk*, and other controls as described in the text of the Zoning Resolution.

SPECIAL PURPOSE DISTRICTS

The letter(s) within the shaded area designates the special purpose district as described in the text of the Zoning Resolution.

INDICATES PROPERTY REZONED BY AMENDMENT EFFECTIVE

5-25-94 * 930169 ZMQ A1676

3-6-96 940338 ZMQ A1707

(D) RESTRICTIVE DECLARATION, FOR DETAIL REFER TO R.D. SHEET.

* DATE WAS CORRECTED

**MAP KEY**

| | | |
|---|---|---|
| 14b | 14d | 15b |
| 18a | **18c** | 19a |
| 18b | 18d | 19b |

ZONING MAP **18c**

COPYRIGHTED BY THE CITY OF NEW YORK

600 0 600 1200 1800 FEET

| C1-1 | C1-2 | C1-3 | C1-4 | C1-5 | C2-1 | C2-2 | C2-3 | C2-4 | C2-5 |
|---|---|---|---|---|---|---|---|---|---|

**NOTE:** Where no dimensions for zoning district boundaries appear on the zoning maps, such dimensions are determined in Article VII, Chapter 6 (Location of District Boundaries) of the Zoning Resolution.

# ZONING MAP

THE NEW YORK CITY PLANNING COMMISSION

## Major Zoning Classifications:

The number(s) and/or letter(s) that follows an **R**, **C** or **M** District designation indicates use, bulk and other controls as described in the text of the Zoning Resolution.

- **R** – RESIDENTIAL DISTRICT
- **C** – COMMERCIAL DISTRICT
- **M** – MANUFACTURING DISTRICT

AREA(S) REZONED

EFFECTIVE DATE(S) OF REZONING:

9-10-2007 C 070314(A) ZMQ

SPECIAL PURPOSE DISTRICT
The letter(s) within the shaded area designates the special purpose district as described in the text of the Zoning Resolution.

(D) – RESTRICTIVE DECLARATION

(E) – CITY ENVIRONMENTAL QUALITY REVIEW DECLARATION

(e3) – REFERS TO BLOCKS WITH LOTS SUBJECT TO CEQR DESIGNATION E-175. SEE Z.R. APPENDICES (CEQR DECLARATIONS) FOR LIST OF AFFECTED BLOCK AND LOTS.

N

MAP KEY

| | | |
|---|---|---|
| 14b | 14d | 15b |
| 18a | 18c | 19a |
| 18b | 18d | 19b |

© Copyrighted by the City of New York

ZONING MAP 18c

**NOTE:** Zoning information as shown on this map is subject to change. For the most up-to-date zoning information for this map, visit the Zoning section of the Department of City Planning website: **www.nyc.gov/planning** or contact the Zoning Information Desk at (212) 720-3291.

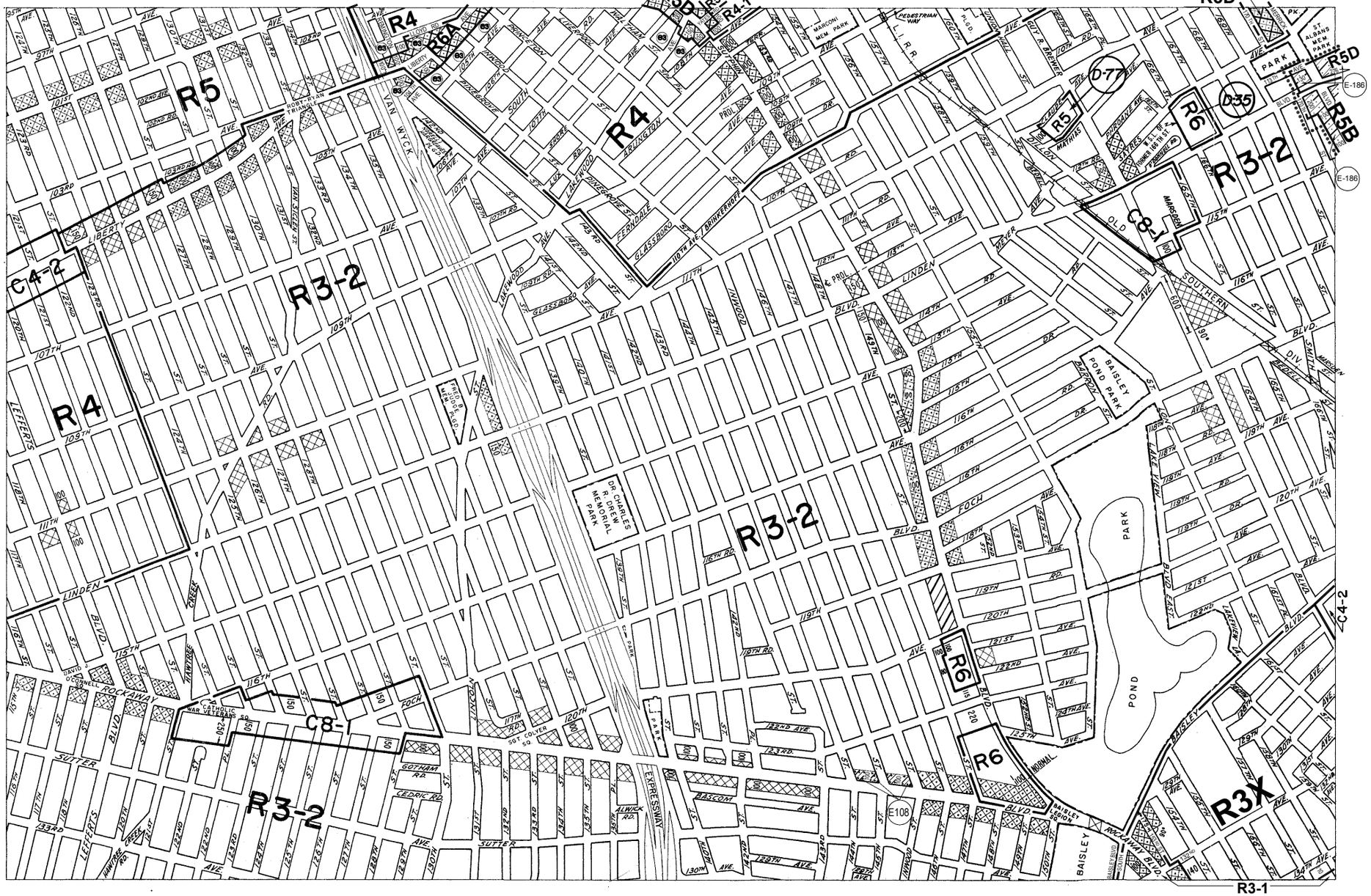


C1-1 C1-2 C1-3 C1-4 C1-5 C2-1 C2-2 C2-3 C2-4 C2-5

**NOTE:** Where no dimensions for zoning district boundaries appear on the zoning maps, such dimensions are determined in Article VII, Chapter 6 (Location of District Boundaries) of the Zoning Resolution.

# ZONING MAP

THE NEW YORK CITY PLANNING COMMISSION

## Major Zoning Classifications:

The number(s) and/or letter(s) that follows an **R, C** or **M** District designation indicates use, bulk and other controls as described in the text of the Zoning Resolution.

**R** – RESIDENTIAL DISTRICT

**C** – COMMERCIAL DISTRICT

**M** – MANUFACTURING DISTRICT

AREA(S) REZONED

EFFECTIVE DATE(S) OF REZONING:

10-29-2007 C 070472 ZMQ

SPECIAL PURPOSE DISTRICT
The letter(s) within the shaded area designates the special purpose district as described in the text of the Zoning Resolution.

(D) – RESTRICTIVE DECLARATION

(E) – CITY ENVIRONMENTAL QUALITY REVIEW DECLARATION

(e3) – REFERS TO BLOCKS WITH LOTS SUBJECT TO CEQR DESIGNATION E-175. SEE Z.R. APPENDICES (CEQR DECLARATIONS) FOR LIST OF AFFECTED BLOCK AND LOTS.

N

**MAP KEY**

| | | |
|---|---|---|
| 14b | 14d | 15b |
| 18a | **18c** | 19a |
| 18b | 18d | 19b |

© Copyrighted by the City of New York

ZONING MAP **18C**

**NOTE:** Zoning information as shown on this map is subject to change. For the most up-to-date zoning information for this map, visit the Zoning section of the Department of City Planning website: **www.nyc.gov/planning** or contact the Zoning Information Desk at (212) 720-3291.

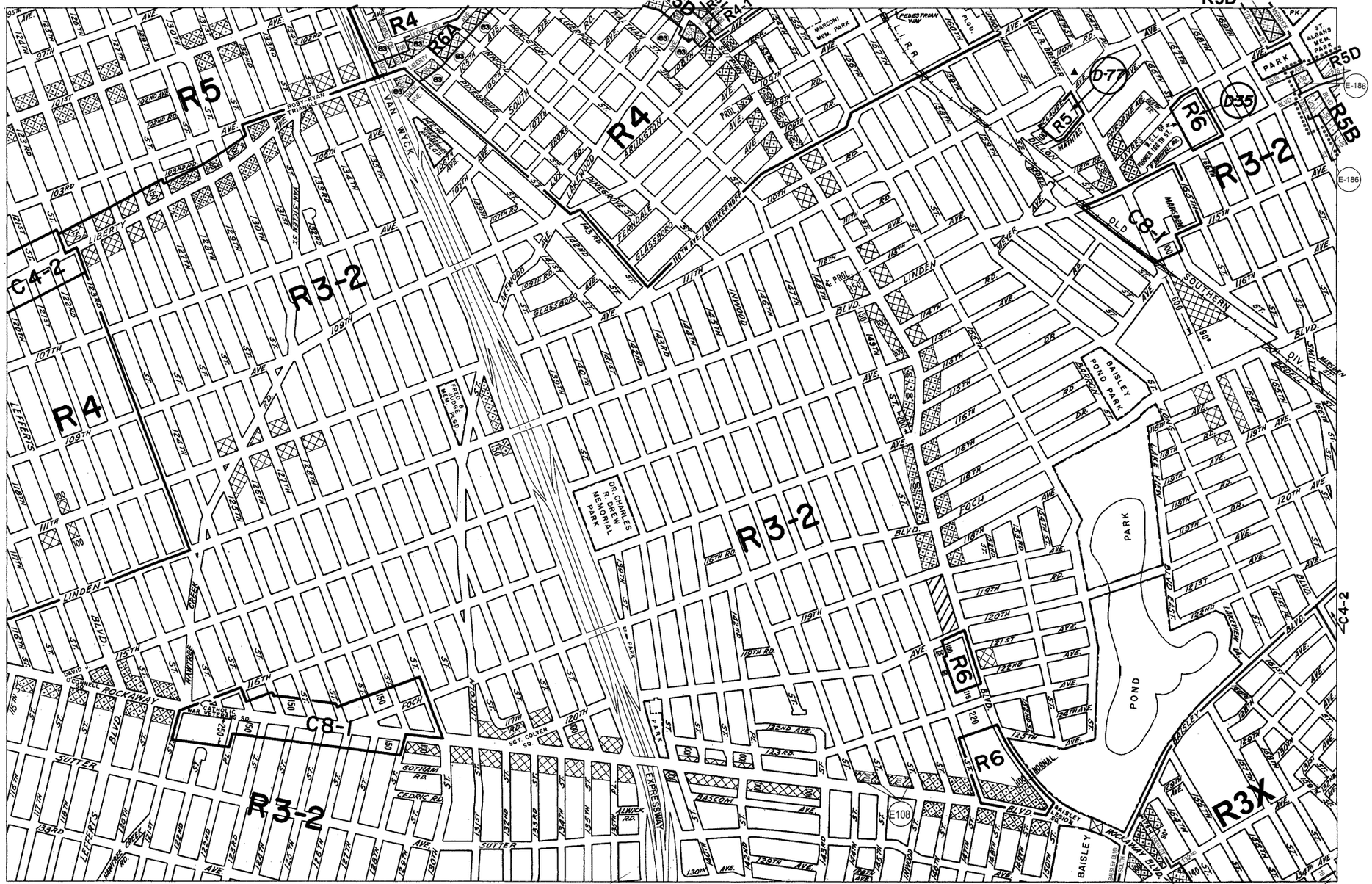


# ZONING MAP

THE NEW YORK CITY PLANNING COMMISSION

## Major Zoning Classifications:

The number(s) and/or letter(s) that follows an **R, C** or **M** District designation indicates use, bulk and other controls as described in the text of the Zoning Resolution.

**R** – RESIDENTIAL DISTRICT

**C** – COMMERCIAL DISTRICT

**M** – MANUFACTURING DISTRICT

AREA(S) REZONED

EFFECTIVE DATE(S) OF REZONING:

10-29-2007 C 070472 ZMQ

SPECIAL PURPOSE DISTRICT
The letter(s) within the shaded area designates the special purpose district as described in the text of the Zoning Resolution.

(D) – RESTRICTIVE DECLARATION

(E) – CITY ENVIRONMENTAL QUALITY REVIEW DECLARATION

(e3) – REFERS TO BLOCKS WITH LOTS SUBJECT TO CEQR DESIGNATION E-175. SEE Z.R. APPENDICES (CEQR DECLARATIONS) FOR LIST OF AFFECTED BLOCK AND LOTS.

CITY MAP CHANGE(S):

▲ 9-27-2008 C 930535 MMQ

N

**MAP KEY**

| | | |
|---|---|---|
| 14b | 14d | 15b |
| 18a | **18c** | 19a |
| 18b | 18d | 19b |

© Copyrighted by the City of New York

ZONING MAP **18C**

600 0 600 1200 1800 FEET

C1-1 C1-2 C1-3 C1-4 C1-5 C2-1 C2-2 C2-3 C2-4 C2-5

**NOTE:** Where no dimensions for zoning district boundaries appear on the zoning maps, such dimensions are determined in Article VII, Chapter 6 (Location of District Boundaries) of the Zoning Resolution.

**NOTE:** Zoning information as shown on this map is subject to change. For the most up-to-date zoning information for this map, visit the Zoning section of the Department of City Planning website: **www.nyc.gov/planning** or contact the Zoning Information Desk at (212) 720-3291.

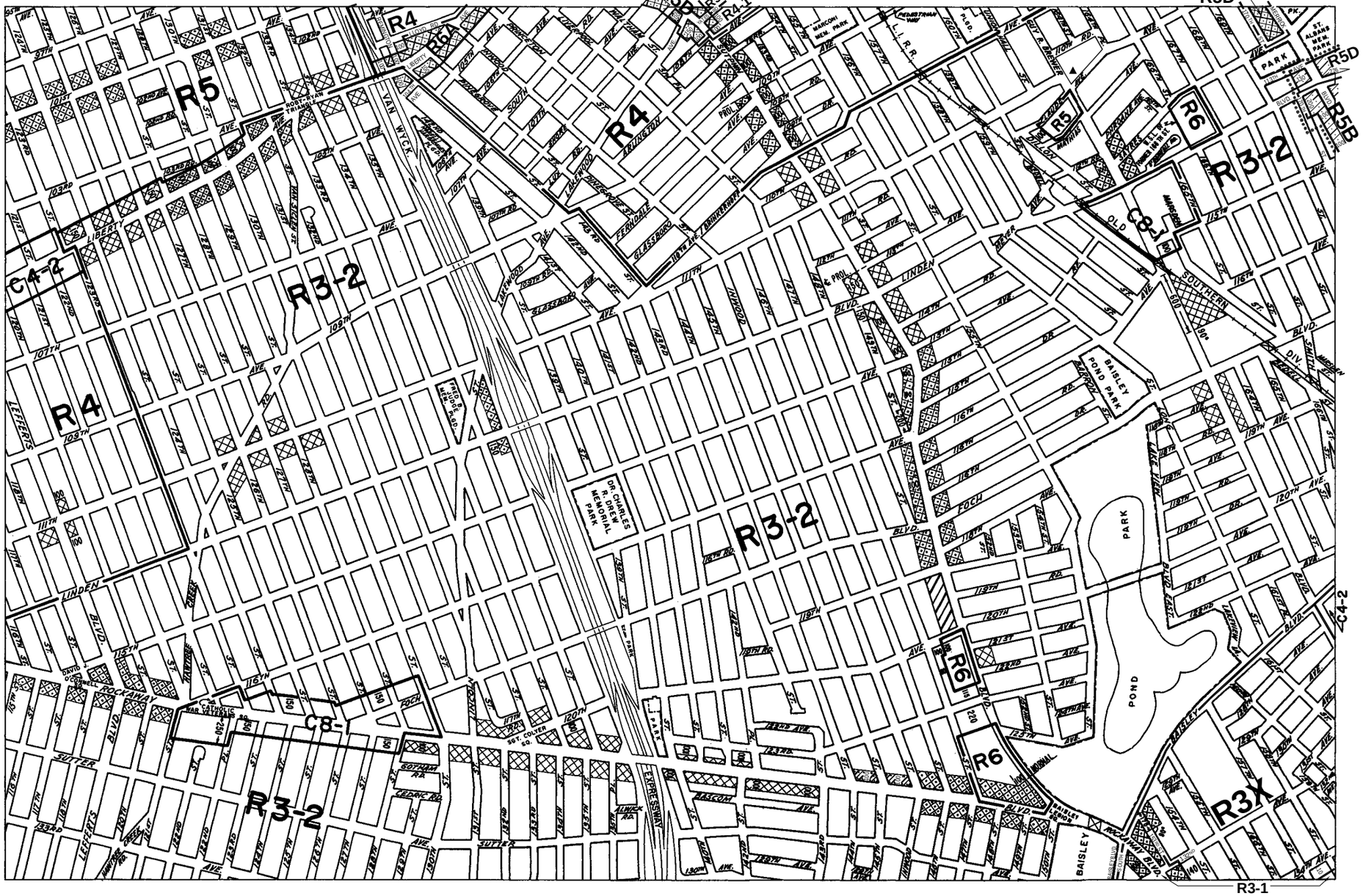


600 0 600 1200 1800 FEET

C1-1 C1-2 C1-3 C1-4 C1-5 C2-1 C2-2 C2-3 C2-4 C2-5

**NOTE:** Where no dimensions for zoning district boundaries appear on the zoning maps, such dimensions are determined in Article VII, Chapter 6 (Location of District Boundaries) of the Zoning Resolution.

# ZONING MAP

THE NEW YORK CITY PLANNING COMMISSION

## Major Zoning Classifications:

The number(s) and/or letter(s) that follows an R, C or M District designation indicates use, bulk and other controls as described in the text of the Zoning Resolution.

R – RESIDENTIAL DISTRICT

C – COMMERCIAL DISTRICT

M – MANUFACTURING DISTRICT

SPECIAL PURPOSE DISTRICT
The letter(s) within the shaded area designates the special purpose district as described in the text of the Zoning Resolution.

AREA(S) REZONED

## Effective Date(s) of Rezoning:

10–29–2007 C 070472 ZMQ

## Special Requirements:

For a list of lots subject to CEQR environmental requirements, see APPENDIX C.

For a list of lots subject to "D" restrictive declarations, see APPENDIX D.

For Inclusionary Housing designated areas on this map, see APPENDIX F.

CITY MAP CHANGE(S):

▲ 09–27–2008 C 930535 MMQ

MAP KEY

N

| | | |
|---|---|---|
| 14b | 14d | 15b |
| 18a | 18c | 19a |
| 18b | 18d | 19b |

© Copyrighted by the City of New York

ZONING MAP 18c

**NOTE:** Zoning information as shown on this map is subject to change. For the most up-to-date zoning information for this map, visit the Zoning section of the Department of City Planning website: **www.nyc.gov/planning** or contact the Zoning Information Desk at (212) 720-3291.

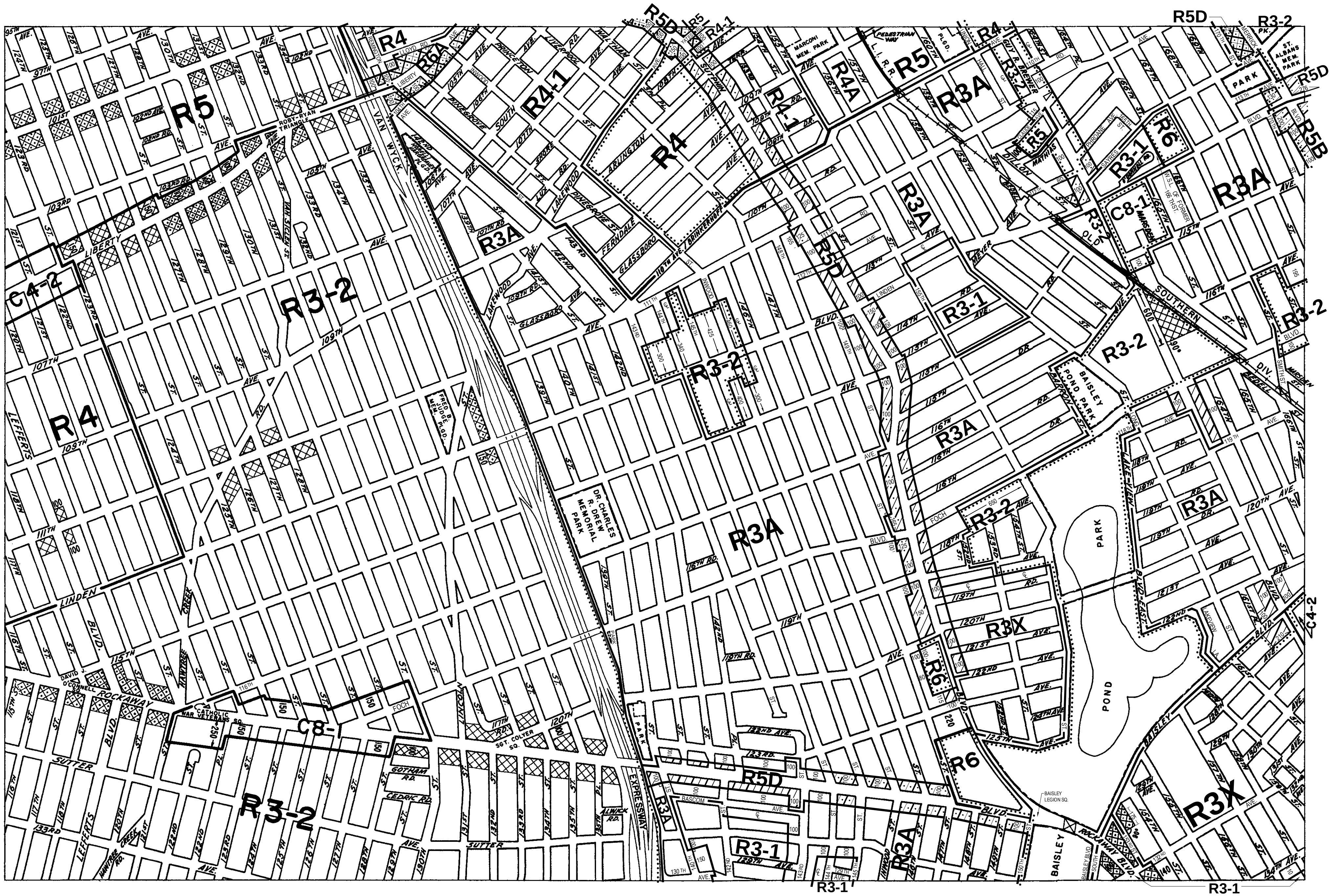


600 0 600 1200 1800 FEET

| C1-1 | C1-2 | C1-3 | C1-4 | C1-5 | C2-1 | C2-2 | C2-3 | C2-4 | C2-5 |
|---|---|---|---|---|---|---|---|---|---|

**NOTE:** Where no dimensions for zoning district boundaries appear on the zoning maps, such dimensions are determined in Article VII, Chapter 6 (Location of District Boundaries) of the Zoning Resolution.

# ZONING MAP

THE NEW YORK CITY PLANNING COMMISSION

## Major Zoning Classifications:

The number(s) and/or letter(s) that follows an R, C or M District designation indicates use, bulk and other controls as described in the text of the Zoning Resolution.

R – RESIDENTIAL DISTRICT

C – COMMERCIAL DISTRICT

M – MANUFACTURING DISTRICT

SPECIAL PURPOSE DISTRICT
The letter(s) within the shaded area designates the special purpose district as described in the text of the Zoning Resolution.

AREA(S) REZONED

## Effective Date(s) of Rezoning:

05-11-2011 C 110145 ZMQ

## Special Requirements:

For a list of lots subject to CEQR environmental requirements, see APPENDIX C.

For a list of lots subject to "D" restrictive declarations, see APPENDIX D.

For Inclusionary Housing designated areas on this map, see APPENDIX F.

**MAP KEY**

N

| | | |
|---|---|---|
| 14b | 14d | 15b |
| 18a | **18c** | 19a |
| 18b | 18d | 19b |

© Copyrighted by the City of New York

ZONING MAP **18c**

**NOTE:** Zoning information as shown on this map is subject to change. For the most up-to-date zoning information for this map, visit the Zoning section of the Department of City Planning website: **www.nyc.gov/planning** or contact the Zoning Information Desk at (212) 720-3291.

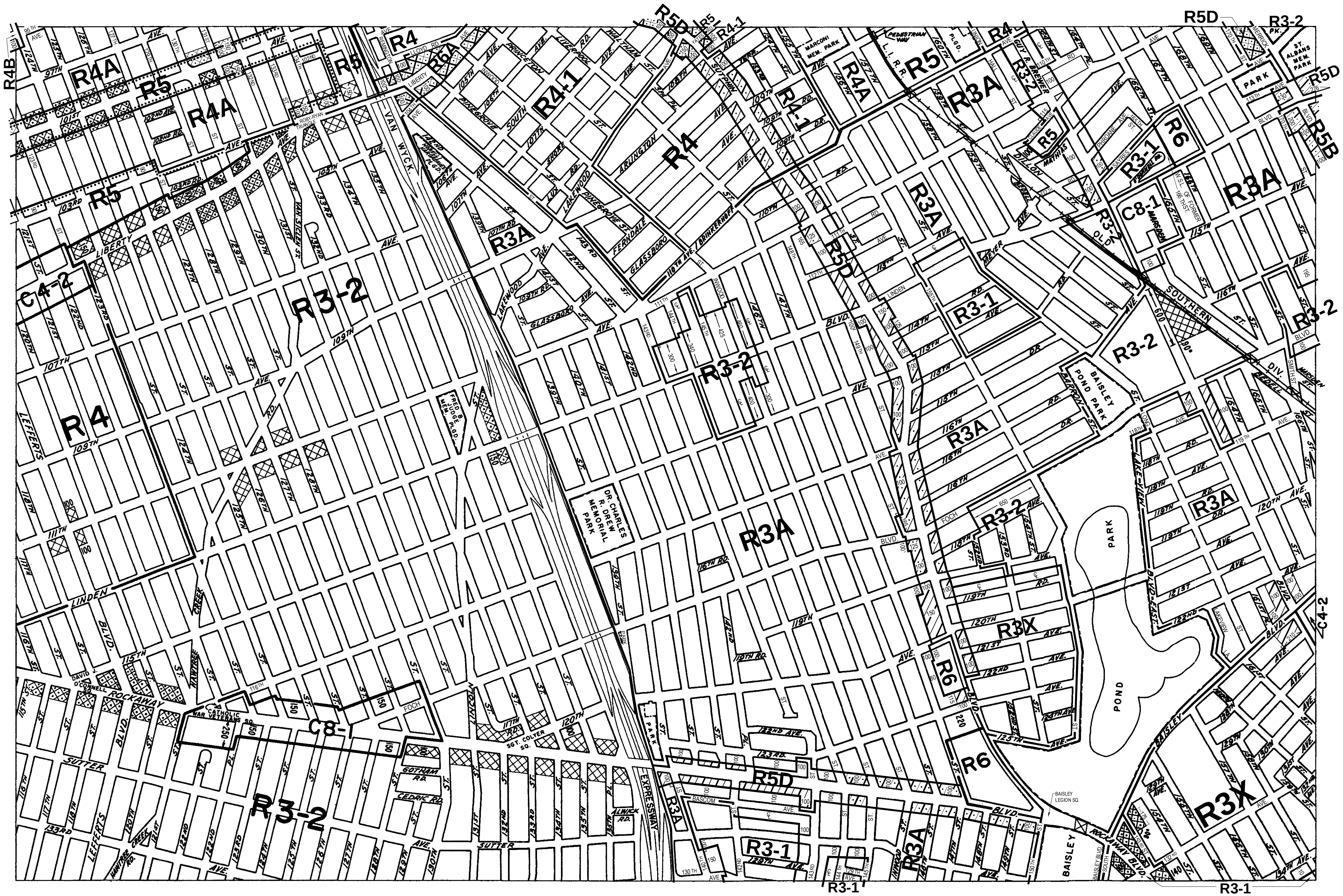


600 0 600 1200 1800 FEET

C1-1 C1-2 C1-3 C1-4 C1-5 C2-1 C2-2 C2-3 C2-4 C2-5

**NOTE:** Where no dimensions for zoning district boundaries appear on the zoning maps, such dimensions are determined in Article VII, Chapter 6 (Location of District Boundaries) of the Zoning Resolution.

# ZONING MAP

THE NEW YORK CITY PLANNING COMMISSION

## Major Zoning Classifications:

The number(s) and/or letter(s) that follows an **R**, **C** or **M** District designation indicates use, bulk and other controls as described in the text of the Zoning Resolution.

R — RESIDENTIAL DISTRICT

C — COMMERCIAL DISTRICT

M — MANUFACTURING DISTRICT

SPECIAL PURPOSE DISTRICT
The letter(s) within the shaded area designates the special purpose district as described in the text of the Zoning Resolution.

AREA(S) REZONED

## Effective Date(s) of Rezoning:

07-25-2012 C 120195 ZMQ

## Special Requirements:

For a list of lots subject to CEQR environmental requirements, see APPENDIX C.

For a list of lots subject to "D" restrictive declarations, see APPENDIX D.

For Inclusionary Housing designated areas on this map, see APPENDIX F.

**MAP KEY**

N

| | | |
|---|---|---|
| 14b | 14d | 15b |
| 18a | **18c** | 19a |
| 18b | 18d | 19b |

© Copyrighted by the City of New York

ZONING MAP **18c**

**NOTE:** Zoning information as shown on this map is subject to change. For the most up-to-date zoning information for this map, visit the Zoning section of the Department of City Planning website: **www.nyc.gov/planning** or contact the Zoning Information Desk at (212) 720-3291.

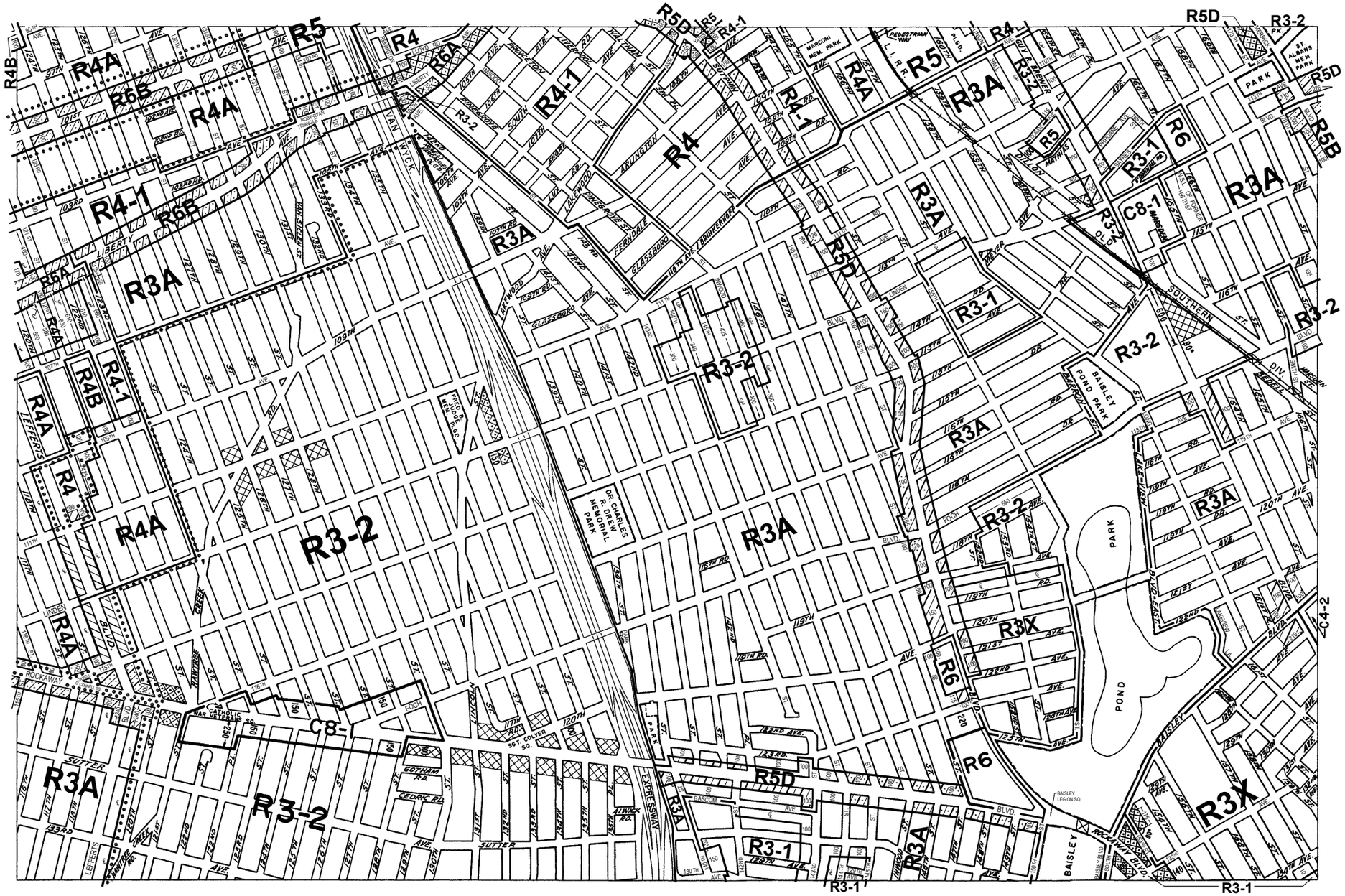


600 0 600 1200 1800 FEET

C1-1 C1-2 C1-3 C1-4 C1-5 C2-1 C2-2 C2-3 C2-4 C2-5

**NOTE:** Where no dimensions for zoning district boundaries appear on the zoning maps, such dimensions are determined in Article VII, Chapter 6 (Location of District Boundaries) of the Zoning Resolution.

# ZONING MAP

THE NEW YORK CITY PLANNING COMMISSION

## Major Zoning Classifications:

The number(s) and/or letter(s) that follows an R, C or M District designation indicates use, bulk and other controls as described in the text of the Zoning Resolution.

R – RESIDENTIAL DISTRICT

C – COMMERCIAL DISTRICT

M – MANUFACTURING DISTRICT

SPECIAL PURPOSE DISTRICT
The letter(s) within the shaded area designates the special purpose district as described in the text of the Zoning Resolution.

AREA(S) REZONED

## Effective Date(s) of Rezoning:

12–10–2013 C 140079 ZMQ

## Special Requirements:

For a list of lots subject to CEQR environmental requirements, see APPENDIX C.

For a list of lots subject to "D" restrictive declarations, see APPENDIX D.

For Inclusionary Housing designated areas on this map, see APPENDIX F.

N

**MAP KEY**

| | | |
|---|---|---|
| 14b | 14d | 15b |
| 18a | **18c** | 19a |
| 18b | 18d | 19b |

© Copyrighted by the City of New York

ZONING MAP **18c**

**NOTE:** Zoning information as shown on this map is subject to change. For the most up-to-date zoning information for this map, visit the Zoning section of the Department of City Planning website: **www.nyc.gov/planning** or contact the Zoning Information Desk at (212) 720-3291.

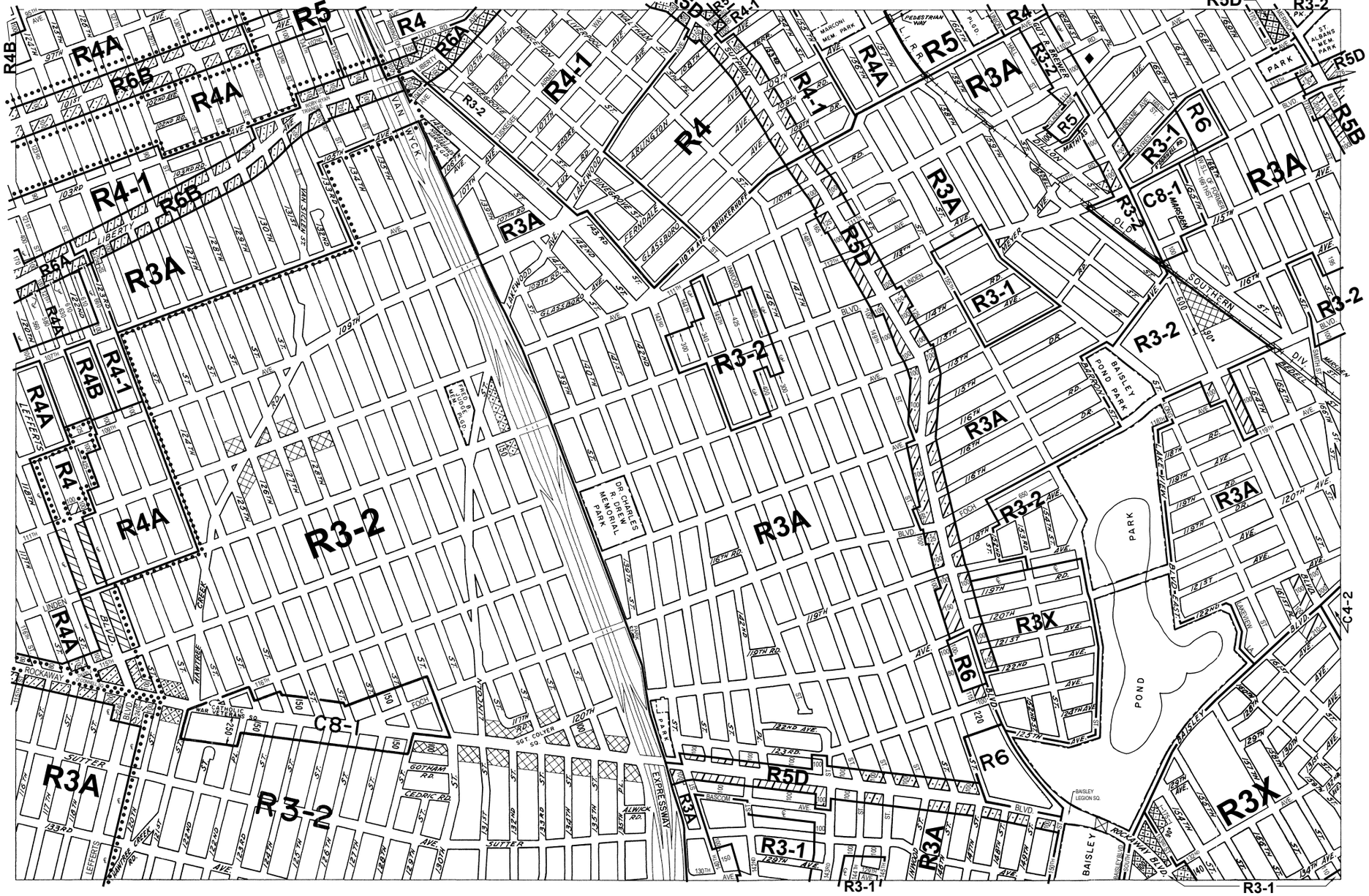


**NOTE:** Where no dimensions for zoning district boundaries appear on the zoning maps, such dimensions are determined in Article VII, Chapter 6 (Location of District Boundaries) of the Zoning Resolution.

# ZONING MAP

THE NEW YORK CITY PLANNING COMMISSION

## Major Zoning Classifications:

The number(s) and/or letter(s) that follows an R, C or M District designation indicates use, bulk and other controls as described in the text of the Zoning Resolution.

R – RESIDENTIAL DISTRICT

C – COMMERCIAL DISTRICT

M – MANUFACTURING DISTRICT

SPECIAL PURPOSE DISTRICT
The letter(s) within the shaded area designates the special purpose district as described in the text of the Zoning Resolution.

AREA(S) REZONED

## Effective Date(s) of Rezoning:

12–10–2013 C 140079 ZMQ

## Special Requirements:

For a list of lots subject to CEQR environmental requirements, see APPENDIX C.

For a list of lots subject to "D" restrictive declarations, see APPENDIX D.

For Inclusionary Housing designated areas on this map, see APPENDIX F.

CITY MAP CHANGES:

◆ AS CORRECTED 01–12–2016

N

**MAP KEY**

| | | |
|---|---|---|
| 14b | 14d | 15b |
| 18a | **18c** | 19a |
| 18b | 18d | 19b |

© Copyrighted by the City of New York

ZONING MAP **18c**

**NOTE:** Zoning information as shown on this map is subject to change. For the most up-to-date zoning information for this map, visit the Zoning section of the Department of City Planning website: **www.nyc.gov/planning** or contact the Zoning Information Desk at (212) 720-3291.

# Metadata for Historical Zoning Map Scans:

## Source:

These PDF maps were created from the set of past versions of each of the 126 zoning maps in the Technical Review Division's archive. This set includes map versions for each zoning map beginning with the original 1961 issue of the Zoning Resolution and ending with the most recent printed maps issued as part of "Update 10" to the Zoning Resolution in 2009.

## Scanning, Georeferencing, and Creation of Adobe PDF copies:

Maps were scanned at 300 dpi to preserve maximum detail, georeferenced to NAD 27, New York Long Island, State Plane coordinates, and saved to grayscale TIF image files with associated world files. To facilitate viewing of the scans, they were converted to Adobe PDF format (non-georeferenced). More recent maps are direct PDF copies of the map revisions as printed in updates to the Zoning Resolution.

## Key To File-Naming Convention:

In order to ensure proper sequencing of these time-series maps, each map is numbered according to its place in the series. The second number in the file name, following the map number, indicates the map's order in the sequence. The sequence number is followed by either an "A" number (e.g. a-1346) or a ULURP number (e.g. 950323zmm) which corresponds to a zoning change indicated in the map's legend. Maps with more than one change may have more than one "A" number or ULURP number which may not be included in the file name. As an example, the file named "08c-042-a-1347.pdf" means that this file is an Adobe PDF version of the scan of the 42nd map revision for zoning map 8c, which shows the zoning change identified by the "A" number "a-1347". A map with multiple changes might be named "07a-012-a-0621-a-0623.pdf", indicating that there are two changes on the map. Filenames that contain the letter "r" (e.g. 18a-015r-a-1273) identify maps that were reprinted for some reason and do not contain a new zoning change. The "r" is incremented for maps that were reprinted multiple times (e.g. r1, r2, r3, etc.). Starting with Update 4, the update number will replace the ULURP number in the file name. For example the version of map 10a printed with Update 4 would be named "10a-013-update04.pdf".

## Notes on conversion of "A" numbers to CP (City Planning) or ULURP numbers:

Commission reports and sketch maps are referenced solely by CP or ULURP numbers. In order to request copies of reports or sketch maps it is necessary to know the CP or ULURP number. To this end a conversion table is provided to translate the "A" numbers listed on the actual zoning maps to their corresponding CP or ULURP numbers. This table is provided in the accompanying PDF file called "ANumber-CPNumberConversion.pdf". Use of the "A" number to identify zoning map changes has been discontinued.

## Copyright:

These maps are copyrighted by the City of New York. This is indicated in the space below the map legend on each map.

## Contact Info:

Chris Rado
CAD/GIS Team Leader
Technical Review Division
Department of City Planning
22 Reade Street, RM 3N
New York, NY 10007
212.720.3309 phone
212.720.3244 fax
c_rado@planning.nyc.gov

revised 07/07/08