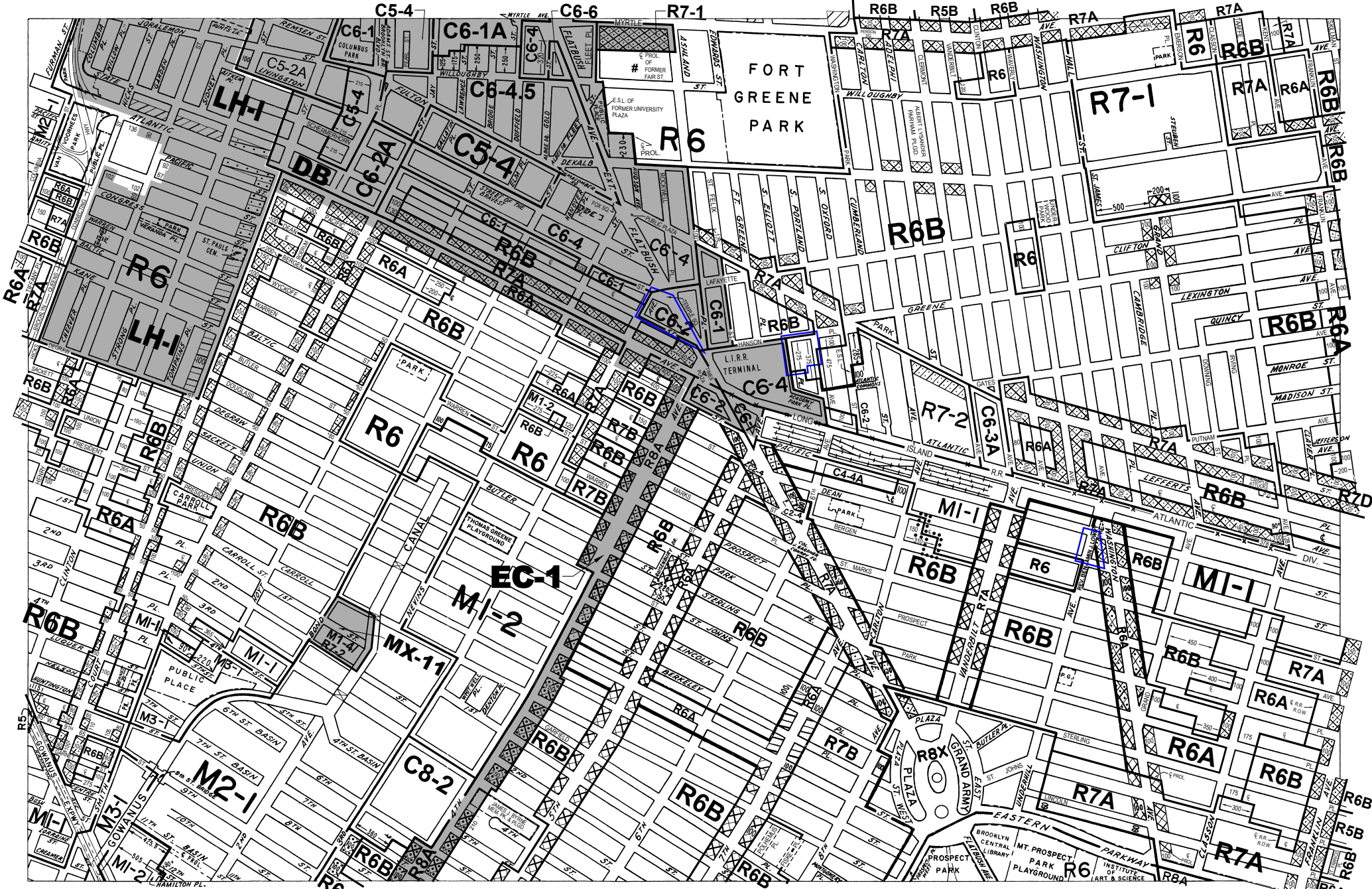


Click blue outline on map to view diagram of **proposed** zoning change



# ZONING MAP

THE NEW YORK CITY PLANNING COMMISSION

## Major Zoning Classifications:

The number(s) and/or letter(s) that follows an R, C or M District designation indicates use, bulk and other controls as described in the text of the Zoning Resolution.

- R – RESIDENTIAL DISTRICT
- C – COMMERCIAL DISTRICT
- M – MANUFACTURING DISTRICT

SPECIAL PURPOSE DISTRICT  
The letter(s) within the shaded area designates the special purpose district as described in the text of the Zoning Resolution.

AREA(S) REZONED

## Effective Date(s) of Rezoning:

01-31-2018 C 170356 ZMK

## Special Requirements:

For a list of lots subject to CEQR environmental requirements, see APPENDIX C.

For a list of lots subject to "D" restrictive declarations, see APPENDIX D.

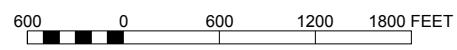
For Inclusionary Housing designated areas and Mandatory Inclusionary Housing areas on this map, see APPENDIX F.

### MAP KEY

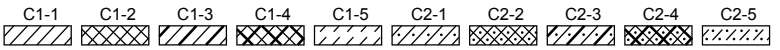
12b	12d	13b
16a	<b>16c</b>	17a
16b	16d	17b

© Copyrighted by the City of New York

ZONING MAP 16c



# NOTE: STREETS FOR THE DOWNTOWN BROOKLYN STREET MAP CHANGES ( C 030514MMK - C 030516MMK ) ARE SHOWN ON THIS MAP PRIOR TO BECOMING EFFECTIVE IN ORDER TO LOCATE ZONING DISTRICT BOUNDARIES.



NOTE: Where no dimensions for zoning district boundaries appear on the zoning maps, such dimensions are determined in Article VII, Chapter 6 (Location of District Boundaries) of the Zoning Resolution.

NOTE: Zoning information as shown on this map is subject to change. For the most up-to-date zoning information for this map, visit the Zoning section of the Department of City Planning website: [www.nyc.gov/planning](http://www.nyc.gov/planning) or contact the Zoning Information Desk at (212) 720-3291.