ZONING RESOLUTION Web Version

THE CITY OF NEW YORK

THE CITY OF NEW YORK
Bill de Blasio, Mayor

CITY PLANNING COMMISSION
Carl Weisbrod, Chairman

APPENDIX I: Transit Zone

Effective date of most recently amended section of Appendix I: 3/22/16

Date of file creation: Web version of Appendix I: 4/5/16

©Copyrighted by the City of New York

Zoning Disclaimer- the Web version of the Zoning Resolution of the City of New York is provided for reference and the convenience of having the Resolution in an online format. Recent amendments to the Zoning Resolution also appear on the Web prior to being incorporated into the print version of the Resolution.

(3/22/16)

APPENDIX I
Transit Zone

The boundaries of the #Transit Zone# are shown on the maps in this APPENDIX. The #Transit Zone# includes:

all of Manhattan Community Districts 9, 10, 11 and 12;

all of Bronx Community Districts 1, 2, 5, 6 and 7; and

all of Brooklyn Community Districts 1, 2, 3, 4, 6, 7, 8, 9 and 16.

Portions of other Community Districts in the #Transit Zone# are shown on Transit Zone Maps 1 through 15 in this APPENDIX.

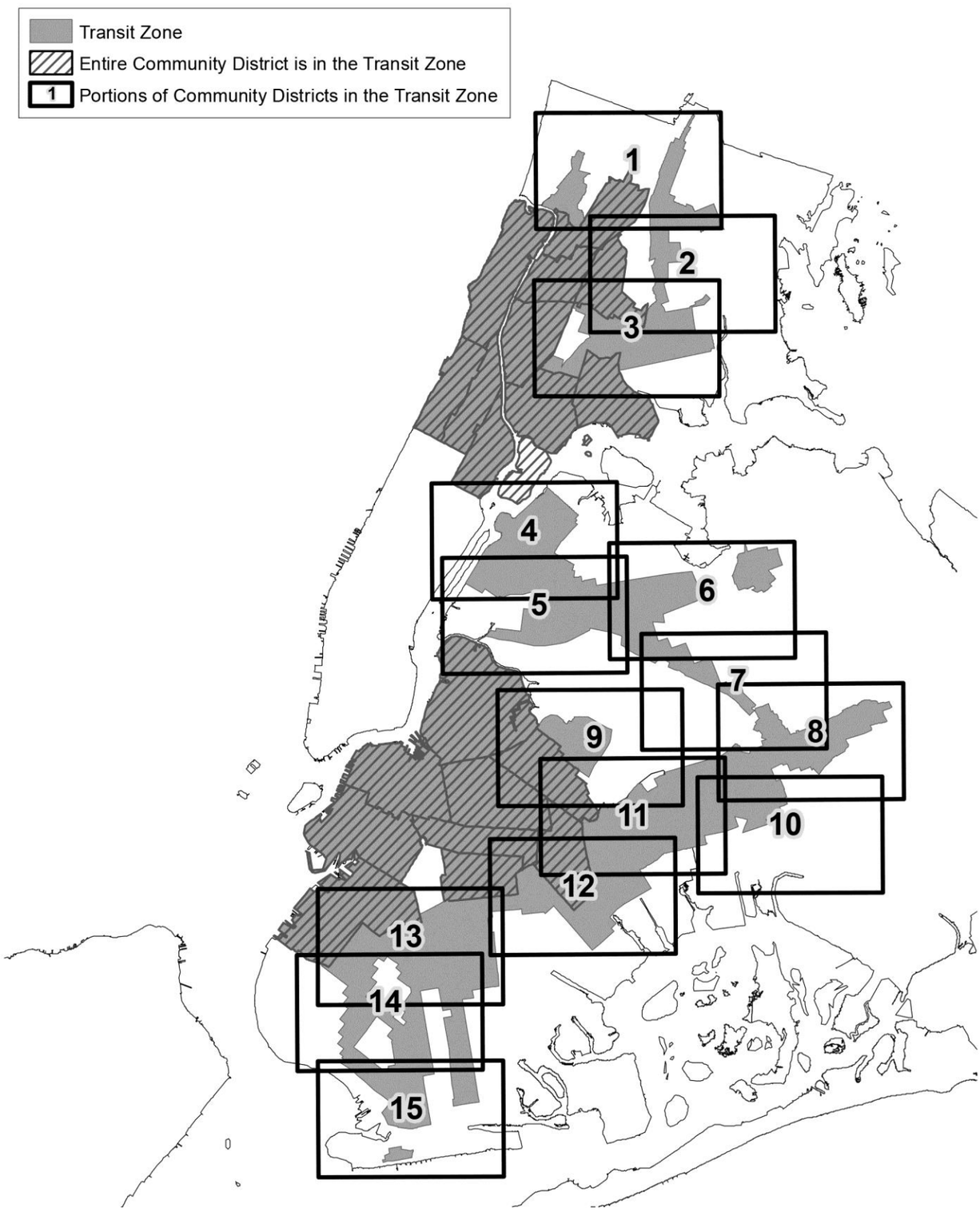

Transit Zone Map 1

Transit Zone Map 1

Transit Zone Map 2

Transit Zone Map 2

Transit Zone Map 3

Transit Zone Map 3

Transit Zone Map 4

Transit Zone Map 4

Transit Zone Map 5

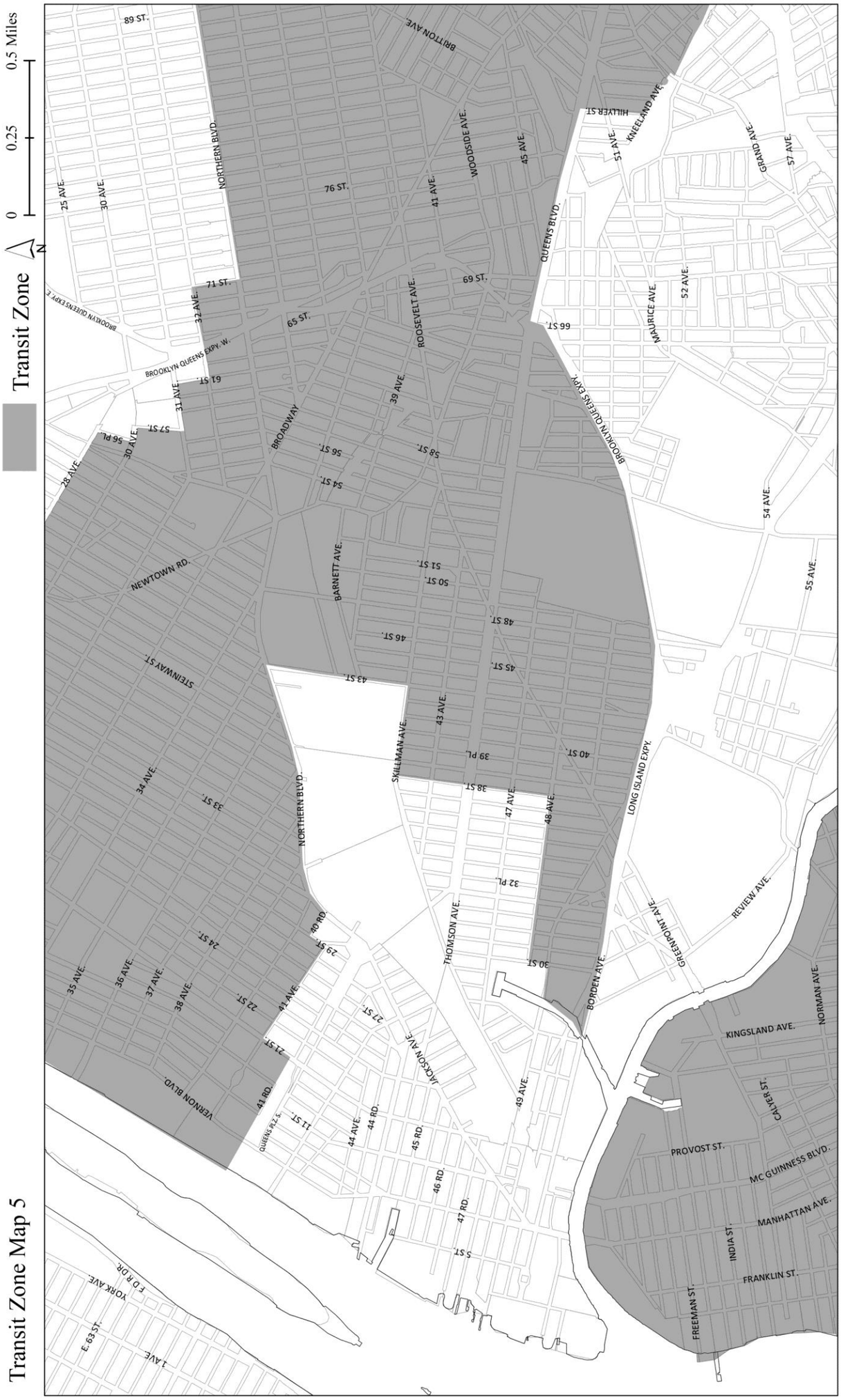

Transit Zone Map 6
Transit Zone
0
0.25
0.5 Miles
N
Kissena Park
Kissena Corridor Park
Flushing Meadows Corona Park
Grand Central Parkway Extension
158 ST.
SANFORD AVE.
BEECH AVE.
DELAWARE AVE.
OAK AVE.
QUINCE AVE.
NEGUNDO AVE.
BOOTH MEMORIAL AVE.
LONG IS. EXPY.
JEWEL AVE.
149 ST.
147 ST.
NORTHERN BLVD.
PARSONS BLVD.
SANFORD AVE.
BOWNE ST.
CHERRY AVE.
KISSENA BLVD.
COLDEN ST.
REEVES AVE.
MELBOURNE AVE.
61 RD.
68 DR.
ELDER AVE.
DAVID AVE.
138 ST.
136 ST.
60 AVE.
MAIN ST.
FRANKLIN AVE.
BLOSSOM AVE.
CROMMELIN AVE.
SAULL ST.
35 AVE.
33 AVE.
FARRINGTON ST.
PRINCE ST.
AVERY AVE.
VAN WYCK EXPY.
COLLEGE PT. BLVD.
WILLETS PT. BLVD.
WHITESTONE EXPY.
126 ST.
110 ST.
65 AVE.
63 AVE.
62 AVE.
62 RD.
YELLOWSTONE BLVD.
VAN DOREN ST.
108 ST.
111 ST.
114 ST.
ASTORIA BLVD.
GRAND CENTRAL PKWY.
99 ST.
49 AVE.
47 AVE.
46 AVE.
47 AVE.
ALSTYNE AVE.
LONG ISLAND EXPY.
104 ST.
37 AVE.
NORTHERN BLVD.
DITMARS BLVD.
ROOSEVELT AVE.
101 ST.
45 AVE.
JUNCTION BLVD.
27 AVE.
JCT. BLVD.
56 AVE.
CORONA AVE.
92 ST.
24 AVE.
25 AVE.
96 ST.
34 AVE.
94 ST.
32 AVE.
LEXINGTON AVE.
ELBERTSON ST.
SEABURY ST.
BRITTON AVE.
WHITNEY AVE.
51 AVE.
GRAND AVE.
35 AVE.
31 AVE.
88 ST.
30 AVE.
85 ST.
HILLYER ST.
KNEELAND AVE.
BROADWAY
WOODSIDE AVE.
76 ST.
QUEENS BLVD.
73 ST.
ASTORIA BLVD.

Transit Zone Map 7

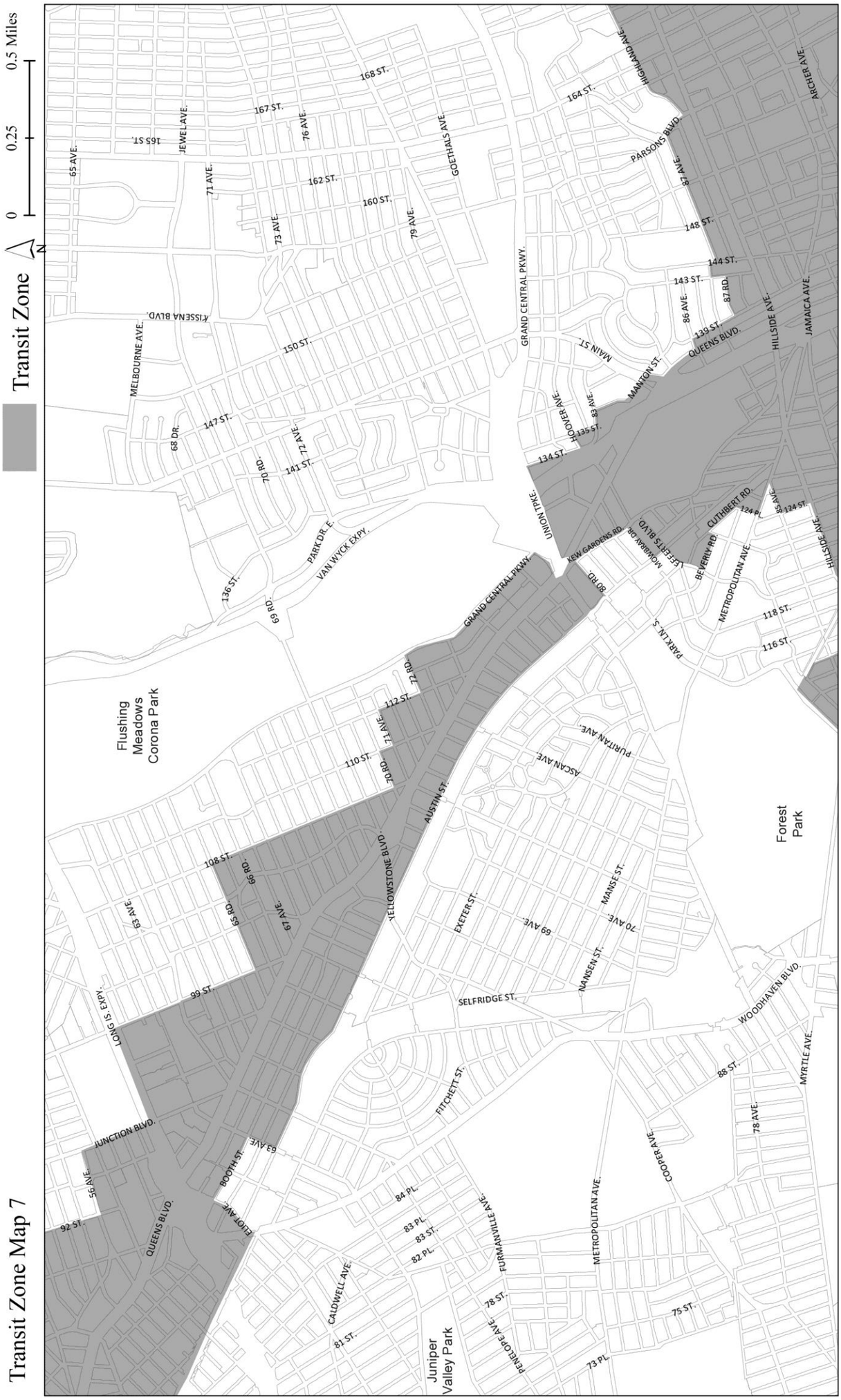

Transit Zone Map 8
Transit Zone
N
0
0.25
0.5 Miles
Roy Wilkins Recreation Center
Forest Park
DUNTON AVE.
195 ST.
191 ST.
WOODHULL AVE.
FARMERS BLVD.
JORDAN AVE.
DUNKIRK ST.
LINDEN BLVD.
MURDOCK AVE.
188 PL.
89 AVE.
184 PL.
WEXFORD TER.
90 AVE.
JAMAICA AVE.
179 PL.
LIBERTY AVE.
180 ST.
175 ST.
174 ST.
115 AVE.
116 AVE.
FOCH BLVD.
SAPARES AVE.
HENLEY RD.
DALNY RD.
93 AVE.
108 AVE.
110 AVE.
166 ST.
171 ST.
109 AVE.
EDGERTON BLVD.
GUY R BREWER BLVD.
159 ST.
157 ST.
HENLEY RD.
MERRICK BLVD.
168 ST.
165 ST.
TUSKEGEE AIRMEN WAY
155 ST.
107 AVE.
HIGHLAND AVE.
162 ST.
ARCHER AVE.
INWOOD ST.
111 AVE.
GOETHALS AVE.
164 ST.
89 AVE.
LIVERPOOL ST.
PARSONS BLVD.
LIBERTY AVE.
88 AVE.
ALLENDALE ST.
87 AVE.
78 RD.
79 AVE.
GRAND CENTRAL PKWY.
101 AVE.
135 ST.
VAN WYCK EXPY.
144 ST.
143 ST.
97 AVE.
132 ST.
139 ST.
QUEENS BLVD.
96 AVE.
130 ST.
MAIN ST.
126 ST.
77 RD.
MANTON ST.
83 AVE.
HOOVER AVE.
ATLANTIC AVE.
124 ST.
135 ST.
134 ST.
METROPOLITAN AVE.
101 AVE.
103 AVE.
QUEENS BLVD.
120 ST.
118 ST.
117 ST.
UNION TPKE.
85 AVE.
124 ST.
CUTHBERT RD.
116 ST.
KEW GARDENS RD.
MOWBRAY RD.
LEFFERTS BLVD.
HILLSIDE AVE.
BEVERLY RD.
113 ST.
GRAND CENTRAL PKWY.
80 RD.
BABBAGE ST.
115 ST.
111 ST.
114 ST.
108 ST.
AUSTIN ST.
MYRTLE AVE.
98 AVE.
104 ST.
PURITAN AVE.
JAMAICA AVE.
91 AVE.
102 ST.
ASCAN AVE.
INGRAM ST.
KESSEL ST.
PARK LN. S.
97 ST.
WOODHAVEN BLVD.

Transit Zone Map 9

Transit Zone Map 10

Transit Zone Map 11

Transit Zone Map 11

Transit Zone Map 12

Transit Zone Map 12

Transit Zone Map 13

Transit Zone Map 13

Transit Zone Map 14

Transit Zone Map 15

Transit Zone Map 15