



THE CITY RECORD

Official Journal of The City of New York

THE CITY RECORD
U.S.P.S.0114-660

Printed on paper containing
40% post-consumer material

VOLUME CXXXVI NUMBER 56

TUESDAY, MARCH 24, 2009

PRICE \$4.00

TABLE OF CONTENTS

PUBLIC HEARINGS & MEETINGS

Staten Island Borough President	1053
City Planning Commission	1053
Conflicts of Interest Board	1061
In Rem Foreclosure Release Board	1061
Transportation	1061
Voter Assistance Commission	1061

PROPERTY DISPOSITION

Citywide Administrative Services	1061
Division of Municipal Supply Services	1061

Police	1061
Auction	1061

PROCUREMENT

Administration for Children's Services	1061
Citywide Administrative Services	1061
Division of Municipal Supply Services	1061
Vendor Lists	1062
Comptroller	1062
Bureau of Asset Management	1062
Education	1062
Division of Contracts and Purchasing	1062

Environmental Protection	1062
Bureau of Wastewater Treatment	1062
Health and Hospitals Corporation	1062
Homeless Services	1062
Office of Contracts and Procurement	1062
Housing Authority	1062
Human Resources Administration	1063
Office of the Mayor	1063
Criminal Justice Coordinator's Office	1063

Parks and Recreation	1063
Revenue and Concessions	1063
School Construction Authority	1063
Contract Administration	1063
Bureau of Contracts Services	1063
Transportation	1063
AGENCY RULES	
Buildings	1063
LATE NOTICE	
Health and Hospitals Corporation	1064
READERS GUIDE	1064

THE CITY RECORD

MICHAEL R. BLOOMBERG, Mayor

MARTHA K. HIRST, Commissioner, Department of Citywide Administrative Services.
ELI BLACHMAN, Editor of The City Record.

Published Monday through Friday, except legal holidays by the Department of Citywide Administrative Services of the City of New York under Authority of Section 1066 of the New York City Charter.

Subscription-\$500 a year; daily, \$4.00 a copy (\$5.00 by mail) Periodicals Postage Paid at New York, N.Y.
POSTMASTER: Send address changes to THE CITY RECORD, 1 Centre Street, Room 2208, New York, N.Y. 10007 - 1602

Editorial Office
1 Centre Street, Room 2208
New York N.Y. 10007-1602
Telephone (212) 669-8252

Subscription Changes/Information
1 Centre Street, Room 2208
New York N.Y. 10007-1602
Telephone (212) 669-8252

The City of New York Home Page
provides Internet access via the WORLD
WIDE WEB to solicitations and awards
<http://www.nyc.gov/cityrecord>

PUBLIC HEARINGS AND MEETINGS

See Also: Procurement; Agency Rules

STATEN ISLAND BOROUGH PRESIDENT

PUBLIC MEETING

NOTICE OF PUBLIC MEETING of the Staten Island Borough Board at 5:30 P.M. on Wednesday, April 1, 2009 in Borough Hall - Stuyvesant Place, Conference Room 122, Staten Island, New York 10301.

m24-a1

CITY PLANNING COMMISSION

PUBLIC HEARINGS

NOTICE IS HEREBY GIVEN THAT RESOLUTIONS Have been adopted by the City Planning Commission scheduling public hearings on the following matters to be held at Spector Hall, 22 Reade Street New York, New York, on Wednesday, April 1, 2009, commencing at 10:00 A.M.

BOROUGH OF THE BRONX No. 1

NORTH ZEREGA INDUSTRIAL SITE

CD 9 C 090249 PPX
IN THE MATTER OF an application submitted by the Department of Citywide Administrative Services (DCAS), pursuant to Section 197-c of New York City Charter, for the disposition of one (1) city-owned property located at Block 3838, p/o Lot 60, pursuant to zoning.

BOROUGH OF BROOKLYN No. 2

COLUMBIA STREET REZONING

CD 6 C 070504 ZMK
IN THE MATTER OF an application submitted by Columbia Commercial Enterprises LLC pursuant to Sections 197-c and 201 of the New York City Charter for an amendment of the Zoning Map, Section No. 16a, by establishing within an existing R6 District a C2-3 District bounded by a line 100 feet northeasterly of Union Street, a line 100 feet northwesterly of Columbia Street, Union Street, and a line 150 feet northwesterly of Columbia Street, as shown on a diagram (for illustrative purposes only) dated December 15, 2008.

BOROUGH OF QUEENS Nos. 3 & 4

SPECIAL COLLEGE POINT DISTRICT

No. 3

CD 7 N 090318 ZRQ
IN THE MATTER OF an application submitted by the Economic Development Corporation pursuant to Section 201

of the New York City Charter for amendments of the Zoning Resolution of the City of New York, concerning the addition of Article XII, Chapter 6 (Special College Point District) and modifications of related sections,

Matter underlined is new, to be added;
Matter within # # is defined in Section 12-10;
Matter in ~~strikeout~~ is old, to be deleted;
* * * indicates where unchanged text appears in the Zoning Resolution
* * *

11-12 Establishment of Districts

In order to carry out the purposes and provisions of this Resolution, the following districts are hereby established:

* * *

Establishment of the Special Clinton District

In order to carry out the special purposes of this Resolution as set forth in Article IX, Chapter 6, the #Special Clinton District# is hereby established.

Establishment of the Special College Point District

In order to carry out the special purposes of this Resolution as set forth in Article XII, Chapter 6, the #Special College Point District# is hereby established.

* * *

12-10 DEFINITIONS

* * *

Special Clinton District
The "Special Clinton District" is a Special Purpose District designated by the letters "CL" in which special regulations set forth in Article IX, Chapter 6, apply. The #Special Clinton District# appears on the #zoning maps# superimposed on other districts and its regulations supplement or supersede those of the districts on which it is superimposed.

Special College Point District

The "Special College Point District" is a Special Purpose District designated by the letters "CP" in which special regulations set forth in Article XII, Chapter 6, apply. The #Special College Point District# appears on the #zoning maps# superimposed on other districts and its regulations supplement or supersede those of the districts on which it is superimposed.

* * *

All text is new; it is not underlined

Article XII - Special Purpose Districts

Chapter 6 Special College Point District 126-00 GENERAL PURPOSES

The "Special College Point District" established in this Resolution is designed to promote and protect the public health, safety and general welfare. These general goals include, among others, the following specific purposes, to:

- (a) encourage and retain high performance

manufacturing establishments in New York City;

- (b) maintain the high quality business campus environment with landscaped yards within the area known as the College Point Corporate Park; and
- (c) promote the most desirable use of land and thus conserve and enhance the value of land and buildings, and thereby protect the City's tax revenues.

126-01 General Provisions

The provisions of this Chapter shall apply to all #developments#, #enlargements#, alterations and changes of #use# within the #Special College Point District#. The regulations of all other Chapters of this Resolution are applicable, except as superseded, supplemented or modified by the provisions of this Chapter. In the event of a conflict between the provisions of this Chapter and other regulations of this Resolution, the provisions of this Chapter shall control.

126-02 District Plan and Map

The District Map is located within Appendix A of this Chapter and is hereby incorporated and made part of this Resolution. It is incorporated for the purpose of specifying locations where special regulations and requirements set forth in this Chapter apply.

126-03 Applicability of Article I, Chapter 1

Within the #Special College Point District#, Section 11-15 (Environmental Requirements) shall apply, except that prior to issuing a building permit for any #development#, or for an #enlargement#, #extension# or a change of #use#, on a lot that has an (E) designation for hazardous material contamination, noise or air quality, the Department of Buildings shall be furnished with a report from the Department of Environmental Protection (DEP) of the City of New York, stating:

- (a) in the case of an (E) designation for hazardous material contamination, that environmental requirements related to the (E) designation have been met for that lot; or
- (b) in the case of an (E) designation for noise or air quality, that the plans and drawings for such #development# or #enlargement# will result in compliance with the environmental requirements related to the (E) designation.

126-10 SPECIAL USE REGULATIONS

The #use# regulations of the underlying district are modified as set forth in this Section, inclusive.

126-11 Recreational Uses

The regulations of Section 42-10 (USES PERMITTED AS-OF-RIGHT), shall be modified to allow the following uses as-of-right within the #Special College Point District#:

From Use Group 4A:
Non-commercial recreation centers

From Use Group 4B:
Golf courses
Outdoor tennis courts or ice skating rinks, provided that all lighting shall be directed away from nearby #residential zoning lots#.
#Public parks#, playgrounds or private parks

From Use Group 4C:
#Accessory uses#

126-12 Performance Standards

Section 42-20 (PERFORMANCE STANDARDS) shall be modified so that the performance standards of an M1 District

apply throughout the #Special College Point District#.

126-13 Enclosure Regulations

The following provisions supersede Sections 42-41 (Enclosure of Commercial or Manufacturing Activities) and 42-42 (Enclosure or Screening of Storage).

All #commercial# or #manufacturing uses# established by a #development#, #enlargement#, #extension#, or change of #use#, including storage of materials or products, shall be subject to the provisions of this Section, inclusive. With respect to the #enlargement# or #extension# of an existing #use# or storage of materials or products, such provisions shall apply to the #enlarged# or #extended# portion of such #use# or storage.

However, these provisions shall not apply to open parking and loading areas as specifically provided in Sections 44-11 (General Provisions) and 44-51 (Permitted Accessory Off-Street Loading Berths).

126-131 Special enclosure regulations for specific uses

The following #uses#, including all storage of materials or products, shall be located within a #completely enclosed building#:

- From Use Group 17 A:
 - Produce or meat markets, wholesale
- From Use Group 18A:
 - Incineration or reduction of garbage, offal or dead animals
 - Radioactive waste disposal services involving the handling or storage of radioactive waste
 - Sewage disposal plants
 - Stock yards or slaughtering of animals or poultry
 - Dumps, marine transfer stations for garbage or slag piles
 - Electric power or steam generating plants
- From Use Group 18B:
 - Explosives storage, when not prohibited by other ordinances
 - Junk or salvage establishments, including auto wrecking or similar establishments
 - Scrap metal, junk, paper or rags storage, sorting, or baling

All #commercial# or #manufacturing uses# specified in this Section 126-131 shall be permitted, provided the Chairperson of the City Planning Commission certifies that such #uses# comply with the provisions of this Chapter. A site plan indicating the distribution of #bulk#, #uses#, planting areas and planting types shall be submitted to the Commission. Such submission shall be referred to the applicable Community Board for review and comment for a period of no less than 30 days prior to such certification.

126-132 Enclosure regulations in the M1-1 district

All #uses#, except storage of materials or products, shall be located within #completely enclosed buildings#; however, #commercial uses# may be located within #buildings# which are #completely enclosed# except for store fronts or store windows which may be opened to serve customers outside the #building#. Recreational uses permitted pursuant to Section 126-11 (Recreational Uses) shall be permitted as open or enclosed #uses#.

126-133 Enclosure regulations in the M2-1 district near residence districts

All #uses#, except storage of materials or products, within 300 feet of a #Residence District# boundary shall be located within #completely enclosed buildings#; however, #commercial uses# may be located within #buildings# which are #completely enclosed# except for store fronts or store windows which may be opened to serve customers outside the #building#. Recreational uses permitted pursuant to Section 126-11 (Recreational Uses) shall be permitted as open or enclosed #uses#.

126-134 Enclosure of storage in the M1-1 district near residence districts

All storage of materials or products within 200 feet of a #Residence District# boundary shall be located within #completely enclosed buildings#.

126-135 Screening of storage in the M2-1 district near residence districts

Within 200 feet of a #Residence District# boundary, open storage of materials or products shall be permitted only if effectively screened by a solid wall or fence (including solid entrance and exit gates) at least eight feet in height.

In addition, such solid wall or fence:

- (a) shall not be located within a #front yard#;
- (b) shall be maintained in good condition at all times; and
- (c) shall have no #signs# hung or attached thereto other than those permitted in Section 42-52 (Permitted Signs).

126-136 Screening of storage

At a distance greater than 200 feet from a #Residence District# boundary, the open storage of materials or products, where permitted, shall be screened from all adjoining #zoning lots#, including #zoning lots# situated across a #street#, by either:

- (a) a strip at least four feet wide, densely planted with shrubs or trees which are at least four feet high at the time of planting and which are of a type which may be expected to form a year-round dense screen at least six feet high within three years; or
- (b) a wall or barrier or uniformly painted fence of fire-resistant material, at least six feet but not more than eight feet above finished grade. Such wall, barrier, or fence may be opaque or perforated, provided that not more than 50 percent of the face is open.

In addition, such screening provided pursuant to paragraphs (a) or (b):

- (1) shall not be located within a #front yard#;
- (2) shall be maintained in good condition at all times;
- (3) may be interrupted by normal entrances or exits; and
- (4) shall have no #signs# hung or attached thereto other than those permitted in Section 42-52 (Permitted Signs).

126-14 Sign Regulations

Within the #Special College Point District#, no #advertising signs# shall be permitted. #Signs# may be #illuminated# but not #flashing#. The provisions of Section 32-67 (Special Provisions Applying Along District Boundaries) shall not apply for #zoning lots# with frontage on the Whitestone Expressway.

No #sign# displayed from the wall of a #building# or other structure# shall extend above the parapet wall or roof of such #building# or other structure#, and no #signs# shall be permitted on the roof of any #building#.

126-141 Special sign regulations in the M2-1 district

In the M2-1 District, only non-#illuminated signs# and #signs with indirect illumination# are permitted. The surface area of all #signs# on a #zoning lot# shall be limited to:

- (a) one #sign# displayed from the wall of a #building# limited to 1.5 square feet of #surface area# for each linear foot of #street wall# or 150 square feet, whichever is less, and further provided that such #signs# shall not exceed a height of 8 feet, and shall not extend to a height greater than 20 feet above #curb level#; and
- (b) one #sign# not affixed to a #building# limited to one square foot of #surface area# for each 200 square feet of #street wall# or 30 square feet, whichever is less, and further provided that such #signs# shall not exceed a height of five feet above #curb level#.

126-20 SPECIAL BULK REGULATIONS

The #bulk# regulations of the underlying district are modified as set forth in this Section, inclusive.

126-21 Street Tree Planting

Within the #Special College Point District#, all #developments#, or #enlargements# of 20 percent or more in #floor area#, shall provide #street# trees in accordance with Section 26-41 (Street Tree Planting). In addition, any #building# where 20 percent or more of the #floor area# is converted from a #manufacturing use# to a #commercial# or #community facility use# shall provide #street# trees in accordance with Section 26-41. The #street# frontage used to calculate the number of required trees may exclude the #street# frontage occupied by curb cuts serving #uses# listed in Use Groups 16B, 16C, 16D, 17 and 18.

126-22 Floor Area Ratio

Within the #Special College Point District#, the #floor area ratio# permitted for #commercial#, #community facility# or #manufacturing uses#, separately or in combination, shall be 1.0.

However, within the M2-1 District south of 30th Avenue and its prolongation:

- (a) for portions of #zoning lots# within 600 feet of College Point Boulevard, where such #zoning lot# has frontage on College Point Boulevard, or
- (b) for #zoning lots# with frontage on the Whitestone Expressway,

the maximum #floor area ratio# for #commercial#, #community facility# or #manufacturing uses#, separately or in combination, shall be as permitted in the underlying district.

126-23 Modification of Yard Regulations

**126-231
Minimum required front yards**
#Front yards# shall be provided with a depth of 15 feet, except for:

- (a) #zoning lots# with frontage along the Whitestone Expressway, where #front yards# shall be provided with a depth of 20 feet; and
- (b) #corner lots#, where one front yard may have a depth of 10 feet.

**126-232
Minimum required side yards**
#Side yards# shall be provided with a width of 10 feet.

**126-233
Special provisions along district boundaries**
The following regulations shall supplement the provisions of Section 43-30 (Special Provisions Applying along District Boundaries). ‘

- (a) Sections 43-301 (Required yards along district boundary coincident with side lot line of zoning lot in an R1, R2, R3, R4 or R5 District) and 43-303 (Required yards along district boundary coincident with side lot line of zoning lot in a Manufacturing District) shall be modified so that an open area not higher than #curb level# and at least 20 feet wide shall be provided within the #Manufacturing District# on any #zoning lot# which is within 25 feet of a #residence district#.
- (b) Within the areas depicted on the Special College Point District Map as 60-foot buffer areas, an open area not higher than #curb level# and at least 60 feet wide, or where such open area is adjacent to a #street#, a #front yard# not higher than #curb level# at least 60 feet in depth, shall be provided within the #Manufacturing District#. Such open area shall not be used for #accessory# off-street parking, #accessory# off-street loading, or for storage or processing of any kind.
- (c) All open areas required pursuant to this Section and Section 43-30 shall be planted, except at entrances to and exits from the #building# and except for access driveways to #accessory# parking and loading areas. In addition, except within #front yards#, there shall be a planting strip at least four feet wide, along the portion of the #lot line# adjoining the #Residence District#, complying with the provisions applicable to Section 126-136 (Screening of storage), provided that paragraph (b) of Section 126-136 shall not be a permitted form of screening.

**126-234
Planting requirement in front yards**
#Front yards# shall be planted, except at entrances to and exits from the #building# and except for access driveways to #accessory# parking and loading areas. #Front yards# shall not be used for #accessory# off-street parking, #accessory# off-street loading, or for storage or processing of any kind.

**126-235
Storage of materials within yards**
Within #side# and #rear yards#, the maximum height of the open storage of materials, where permitted, shall be 12 feet.

**126-24
Height and Setback Regulations**
Within the #Special College Point District#, the height and setback regulations of an M1-1 district shall apply.

However, within the M2-1 district south of 30th Avenue and its prolongation:

- (a) for portions of #zoning lots# within 600 feet of College Point Boulevard, where such #zoning lot# has frontage on College Point Boulevard, or
- (b) for #zoning lots# with frontage on the Whitestone Expressway,

the height and setback regulations shall be as permitted in the underlying district.

**126-30
SPECIAL OFF-STREET PARKING AND LOADING REGULATIONS**
The off-street parking and loading regulations of the underlying district are modified as set forth in this Section, inclusive.

126-31 Parking Regulations

- (a) #Accessory# off-street parking shall not be permitted within a required #front yard#.
- (b) The provisions of Section 44-21 (General Provisions) pertaining to #accessory# off-street parking spaces for #commercial uses# shall be modified as follows:

Hotels, for the #floor area# used for sleeping accommodations shall be required to provide one parking space per two guest rooms or suites, and for the #floor area# used for meeting halls, auditoriums, eating or drinking places, wedding chapels or banquet halls, or radio or television studios shall be required to provide one parking space per four persons rated capacity

Places of Assembly, for #uses# in parking requirement category D in Use Group 6, 8, 9, 10 or

12, or when permitted by special permit, shall be required to provide one parking space per four persons rated capacity

- (c) For #commercial uses# within the Commercial Areas identified on the Special College Point District Map, the parking requirements of a C4-1 district shall apply.
- (d) Section 37-90 (Parking Lots) shall apply to all #developments# and #enlargements#, as defined in that Section, that provide an open parking area #accessory# to #manufacturing uses# in Use Group 17. Perimeter landscaping required pursuant to Section 37-921 may overlap with required #yards# provided pursuant to Section 126-23 (Modification of Yard Regulations).
- (e) The provisions of Section 44-23 (Waiver of Requirements for Spaces Below Minimum Number) shall only apply to #zoning lots# existing both on (date of adoption) and on the date of application for a building permit.

126-32 Loading Regulations

- (a) Off-street loading berths shall not be permitted between a #street wall# and a #street line#.
- (b) All open off-street loading berths shall be screened from all adjoining #zoning lots# pursuant to the standards of Section 44-585 (Screening).

126-33 Curb Cut Restrictions on 15th Avenue

Within the #Special College Point District#, curb cuts shall be prohibited on 15th Avenue.

However, where permitted or required #accessory# off-street parking and loading requirements apply in a location where such curb cuts are prohibited, a curb cut may be allowed, provided that the City Planning Commission certifies to the Commissioner of Buildings that such #zoning lot# has access to the #street# only through such prohibited location and that such curb cut shall be no greater than 20 feet in width.

An application to the City Planning Commission for certification respecting such curb cut shall be accompanied by a site plan drawn to a scale of at least one sixteenth inch to a foot, showing the size and location of the proposed curb cut.

126-40 SPECIAL APPROVALS

126-41 Modification of Planting Requirements

The requirements of Section 126-234 (Planting requirement) and paragraph (c) of Section 126-233 (Special provisions along district boundaries) may be waived in whole or in part if the Commissioner of Buildings certifies that such requirements are unfeasible due to unique geological conditions such as excessive subsurface rock conditions, underground municipal infrastructure, or a City, State or Federal mandated brownfield remediation that requires the site to be capped.

Such waiver shall be based on a report prepared by a licensed engineer that such conditions exist.

126-42 Authorization for Reduction of Required Parking

Within the Commercial Areas identified on the Special College Point District Map, the Commission may authorize a reduction of the parking requirement of Section 44-21 (General Provisions) and paragraphs (b) and (c) of Section 126-31 (Parking Regulations) by an amount not to exceed 50 percent, provided that the Commission finds that the proposed parking is sufficient for the #use# proposed.

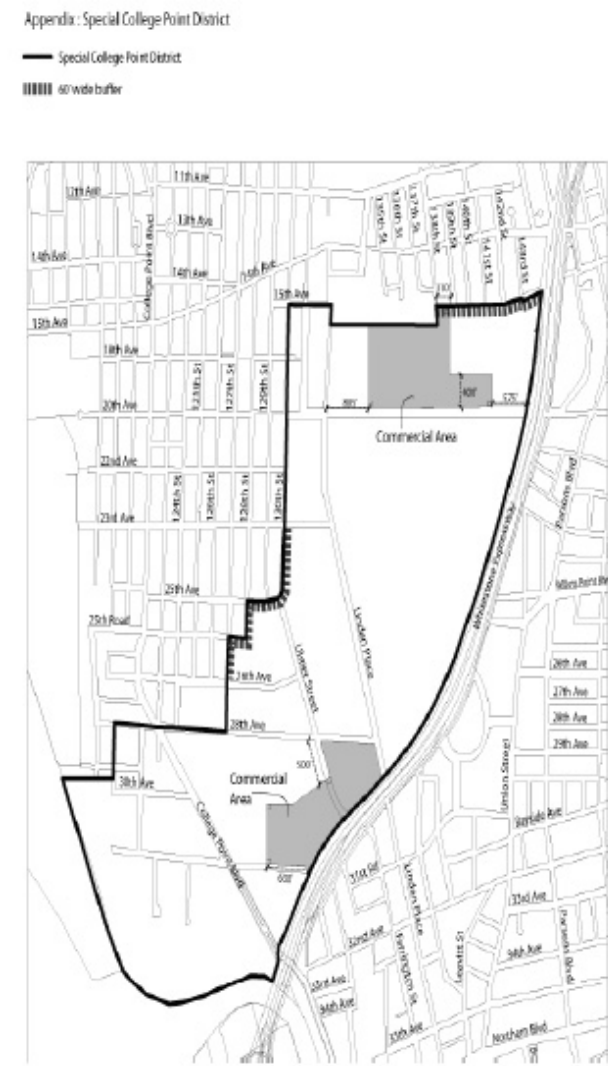
126-43 Special Permit to Modify Use or Bulk Regulations

For any #development#, #enlargement#, alteration or change of #use# on a #zoning lot# within the #Special College Point District#, the City Planning Commission may permit modification of the #use# or #bulk# regulations, except #floor area ratio# provisions, provided the Commission shall find that such:

- (a) modification will aid in achieving the general purposes and intent of the Special District;
- (b) #use# modification is necessary for, and the only practicable way to achieve, the programmatic requirements of the #development#;
- (c) #bulk# modifications will enhance the distribution of #bulk# on the #zoning lot#;
- (d) #bulk# modifications will permit adequate access of light and air to surrounding #streets# and properties; and
- (e) #development# or #enlargement# will relate harmoniously to the character of the surrounding area.

The Commission may prescribe appropriate conditions and safeguards to minimize adverse effects on the character of the surrounding area.

Appendix A Special College Point District Map



No. 4

CD 7 C 090319 ZMQ

IN THE MATTER OF an application submitted by the Economic Development Corporation pursuant to Sections 197-c and 201 of the New York City Charter for an amendment of the Zoning Map, Section Nos. 7b & 10a:

1. changing from an M3-1 District to an M1-1 District property bounded by a line perpendicular to the southwesterly street line of Ulmer Street distant 500 feet southeasterly (as measured along the street line) from the point of intersection of the southerly street line of 28th Avenue and the southwesterly street line of Ulmer Street, the centerline of former 131st Street, 31st Avenue, and a line perpendicular to the northerly street line of 31st Avenue distant 650 feet westerly (as measured along the street line) from the point of intersection of the northwesterly street line of Whitestone Expressway and the northerly street line of 31st Avenue;
2. changing from an M1-1 District to an M2-1 District property bounded by:
 - a. 20th Avenue, a line 700 feet northwesterly of Whitestone Expressway, a line 600 feet northeasterly of Linden Place, a line 400 feet northwesterly of Whitestone Expressway, 28th Avenue and its easterly centerline prolongation, 127th Street and its southerly centerline prolongation, the centerline of former 25th Road, the centerline of former 128th Street, 25th Avenue, and 130th Street;
 - b. 28th Avenue, a line 160 feet northeasterly of College Point Boulevard, 30th Avenue and its easterly and westerly centerline prolongations, the centerline of former 119th Street, a line 100 feet southerly of 29th Avenue, and 120th Street; and
 - c. 31st Avenue, the northwesterly service road of the Whitestone Expressway, and the centerline of former 131st Street;
3. changing from an M3-1 District to an M2-1 District property bounded by 28th Avenue, Ulmer Street, a line perpendicular to the southwesterly street line of Ulmer Street distant 500 feet southeasterly (as measured along the street line) from the point of intersection of the southerly street line of 28th Avenue and the southwesterly street line of Ulmer Street, a line perpendicular to the northerly street line of 31st Avenue distant 650 feet westerly (as measured along the street line) from the point of intersection of the northwesterly street line of Whitestone Expressway and the northerly street line of 31st Avenue, 31st Avenue, the centerline of former 131st Street, the northwesterly service road of the Whitestone Expressway, College Point Boulevard, the northwesterly service road of the Whitestone Expressway, a U.S. Pierhead and Bulkhead Line, a U.S. Pierhead Line, 29th Avenue and its westerly centerline prolongation, 119th Street, the centerline of former 119th Street and its northwesterly prolongation, 30th Avenue and its westerly and easterly centerline prolongations, and a line 160 feet northeasterly of College Point Boulevard; and
4. establishing a Special College Point District bounded by 15th Avenue and its easterly centerline

prolongation, the easterly street line of 132nd Street, the southerly boundary line of Frank Golden Memorial Park, the westerly street line of former 138th Street, the westerly street line of 138th Street, 15th Avenue and its westerly centerline prolongation, the northwesterly service road of Whitestone Expressway, College Point Boulevard, the northwesterly service road of Whitestone Expressway, a U.S. Pierhead and Bulkhead Line, a U.S. Pierhead Line, 29th Avenue and its westerly centerline prolongation, 119th Street, a line 100 feet southerly of 29th Avenue, 120th Street, 28th Avenue, 127th Street and its southerly centerline prolongation, the centerline of former 25th Road, the centerline of former 128th Street, 25th Avenue, and 130th Street;

Borough of Queens, Community District 7, as shown on a diagram (for illustrative purposes only), dated February 17, 2009.

BOROUGH OF STATEN ISLAND No. 5

CROSS ACCESS CONNECTION TEXT CHANGE CD 1, 2, 3 N 090185 ZRR

IN THE MATTER OF an Application submitted by the Department of City Planning pursuant to Section 201 of the New York City Charter, for an amendment to the Zoning Resolution of the City of New York, relating to Article III, Chapter 6, (Cross Access Connections in the Borough of Staten Island), Article IV, Chapter 4 (Cross Access Connections in the Borough of Staten Island), Article X, Chapter 7 (Planting and screening for open parking areas) concerning establishment of Cross Access Connections in the Borough of Staten Island:

Matter in underline is new, to be added;
 Matter in ~~strikeout~~ is to be deleted;
 Matter with # # is defined in Section 12-10;
 * * * indicates where unchanged text appears in the Zoning Resolution

Article III Chapter 6 Accessory Off-Street Parking and Loading Regulations

36-50 ADDITIONAL REGULATIONS FOR PERMITTED OR REQUIRED ACCESSORY OFF-STREET PARKING SPACES

36-58 Parking Lot Maneuverability and Curb Cut Regulations

C1 C2 C3 C4 C5 C6 C7 C8

- (b) Parking Lot Maneuverability
 All open parking areas shall comply with the maneuverability standards set forth in the following table.

Angle of Park	Minimum			
	Minimum length	Minimum Width	Minimum Angle Travel Lane	Minimum Turnaround
0*	8'-6"	20'-0"	13'-2"	NA
0**	8'-6"	20'-0"	23'-3"	NA
45	17'-1"	8'-6"	12'-10"	18'-0"
50	17'-8"	8'-6"	13'-2"	17'-6"
55	18'-1"	8'-6"	13'-7"	17'-3"
60	18'-5"	8'-6"	14'-6"	17'-0"
65	18'-7"	8'-6"	15'-4"	17'-3"
70	18'-8"	8'-6"	16'-5"	17'-6"
75	18'-7"	8'-6"	17'-10"	18'-0"
90	18'-0"	8'-6"	22'-0"	22'-0"

* Figures given are for one-way traffic
 ** Figures given are for two-way traffic
 * * *

36-59 Cross Access Connections in the Borough of Staten Island C4-1 C8

In the Borough of Staten Island, in the districts indicated, existing or new open parking lots adjacent to one another on the same or separate #zoning lots# shall be required to provide vehicular passageways between such open parking lots. Such vehicular passageways are hereinafter referred to as "cross access connections", and shall be provided in accordance with the requirements of this Section.

36-591 Applicability and location

Cross access connections shall be required for:

- (a) #developments# where at least 70 percent or more of the #floor area# on the #zoning lot# is occupied by a #commercial# or #community facility use# with an open parking lot that has 18 or more #accessory# parking spaces or is greater than 6,000 square feet in area;
- (b) #enlargements# on a #zoning lot# with an open parking lot that has 18 or more #accessory# parking spaces or is greater than 6,000 square feet in area; or
- (c) #zoning lots# where the number of parking spaces #accessory# to #commercial# or #community facility uses# is increased and such increase results in at

least 18 parking spaces or more than 6,000 square feet of open parking lot area.

Such #developments#, #enlargements# or #zoning lots# shall provide a cross access connection at each #zoning lot line#, or other boundary between properties on the same #zoning lot#, that is contiguous for a distance of at least 60 feet with an adjoining #zoning lot# or boundary between separate parking lots on the same #zoning lot#, within a C4-1, C8 or Manufacturing District.

All cross access connections shall be shown on the site plan required pursuant to Section 36-58 (Parking Lot Maneuverability and Curb Cut Regulations), certified pursuant to Section 36-592 and constructed at the time of #development#, #enlargement# or increase in the number of parking spaces.

36-592 Certification of cross access connections

No excavation, foundation or building permit shall be issued for any #development# or #enlargement# requiring a cross access connection, and no certificate of occupancy shall be amended for any increase in the number of parking spaces requiring a cross access connection until the Chairperson of the City Planning Commission certifies to the Department of Buildings that each required cross access connection:

- (a) is a minimum of 22 feet in width as measured along a #lot line# or boundary between separate properties when located on the same #zoning lot#, and at least 23 feet from any #street line#;
(b) is an extension of a travel lane of the subject open parking lot and;
(1) aligns with any previously certified cross access connection for an adjacent open parking lot, or
(2) where no previously certified cross access connection exists for an adjacent open parking lot, aligns to the maximum extent practicable with a travel lane in such adjacent open parking lot.
(c) has a grade not greater than 15 percent;
(d) is placed in an area that is not blocked by an existing #building or other structure# that is within 50 feet of the #lot line# or other boundary of the subject property;#
(e) is placed in an area that will not require the removal of significant natural features such as wetlands or trees with a caliper of six inches or more, on the same #zoning lot# or adjacent #zoning lots#;

Furthermore, an easement through all required cross access connections for vehicular and pedestrian passage between and among adjacent parking lots, in a form acceptable to the Department of City Planning, shall be recorded in the Office of the Richmond County Clerk. An easement so recorded shall not become effective unless and until a corresponding easement has been recorded against an adjacent property, whether on the same or adjacent #zoning lot#, pursuant to this Section. Accordingly, if an easement pursuant to this Section has previously been recorded against any adjacent property, the subject easement shall be effective immediately upon recordation. Nothing herein shall be construed to limit the ability of a property owner or lessee to prohibit parking by non-customers

The Chairperson may relocate a previously-certified cross access connection where such new location is acceptable to the owners of both properties and such connection complies with all requirements of this Section.

The Chairperson, however, shall certify to the Department of Buildings that a cross access connection shall be waived along a #lot line#, or other boundary between separate parking lots when located on the same #zoning lot#, due to the presence of:

- (1) grade changes greater than 15 percent;
(2) #buildings or other structures# located within 50 feet of the subject #zoning lot# or property, or
(3) wetlands or trees with a caliper of six inches or more,

and no alternate location along such #lot line# or other boundary between properties exists.

No screening or landscaping along a #lot line# shall be required in the connection area, and, upon the effective date of the easement, if such cross access connection is in a location that contained required parking spaces, such connection shall be counted as three required parking spaces.

36-593 Authorizations for waivers or modifications of cross access connections

The City Planning Commission may authorize modifications or waivers of the requirements of Section 36-59, inclusive, provided the Commission finds that:

- (a) due to the irregular shape of the #zoning lot# or the location of connections along other #lot lines# or boundaries between properties on the same #zoning

lot#, it is not possible to design a complying parking lot with a complying cross access connection; or

- (b) site planning constraints necessitate the placement of a new or enlarged #building# against a #lot line# or other boundary between properties that precludes a cross access connection along such #lot line# or boundary, and no other site plan is feasible.

The Commission may request reports from licensed engineers or landscape architects in considering such modifications or waivers.

Article IV Chapter 4 Accessory Off-Street Parking and Loading Regulations

44-40 ADDITIONAL REGULATIONS FOR PERMITTED OR REQUIRED OFF-STREET PARKING SPACES

44-49 Cross Access Connections in the Borough of Staten Island

In the Borough of Staten Island, in the districts indicated, existing or new open parking lots adjacent to one another on the same or separate #zoning lots# shall be required to provide vehicular passageways between such open parking lots. Such vehicular passageways are hereinafter referred to as "cross access connections", and shall be provided in accordance with the requirements of this Section.

44-491 Applicability and location

Cross access connections shall be required for:

- (a) #developments# where at least 70 percent or more of the #floor area# on the #zoning lot# is occupied by a #commercial or community facility use# containing an open parking lot that has 18 or more #accessory# parking spaces or is greater than 6,000 square feet in area; or
(b) #enlargements# on a #zoning lot# with an open parking lot that has 18 or more #accessory# parking spaces or is greater than 6,000 square feet in area; or
(c) #zoning lots# where the number of parking spaces #accessory# to #commercial# or #community facility uses# is increased and such increase results in at least 18 parking spaces or more than 6,000 square feet of open parking lot area.

Such #developments#, #enlargements# or #zoning lots# shall provide a cross access connection at each #zoning lot line# or other boundary between properties that is coincident, for a contiguous distance of at least 60 feet, with an adjoining #zoning lot# or other property on the same #zoning lot# within a C4-1, C8 or Manufacturing District.

All cross access connections shall be shown on the site plan required pursuant to Section 44-47 (Parking Lot Maneuverability and Curb Cut Regulations), certified pursuant to Section 44-492 and constructed at the time of #development#, #enlargement# or increase in the number of parking spaces.

44-492 Certification of cross access connections

No excavation, foundation or building permit shall be issued for any #development# or #enlargement# requiring a cross access connection, and no certificate of occupancy shall be amended for any increase in the number of parking spaces requiring a cross access connection until the Chairperson of the City Planning Commission certifies to the Department of Buildings that each required cross access connection:

- (a) is a minimum of 22 feet in width as measured along a #lot line# or boundary between separate properties when located on the same #zoning lot#, and at least 23 feet from any #street line#;
(b) is an extension of a travel lane of the subject open parking lot and;
(1) aligns with any previously certified cross access connection for an adjacent open parking lot, or
(2) where no previously certified cross access connection exists for an adjacent open parking lot, aligns to the maximum extent practicable with a travel lane in such adjacent open parking lot.
(c) has a grade not greater than 15 percent;
(d) is placed in an area that is not blocked by an existing #building or other structure# that is within 50 feet of the #lot line# or other boundary of the subject property;
(e) is placed in an area that will not require the removal of significant natural features such as wetlands or trees with a caliper of six inches or more, on the same #zoning lot# or adjacent #zoning lots#;

Furthermore, an easement through all required cross access connections for vehicular and pedestrian passage between and among adjacent parking lots, in a form acceptable to the Department of City Planning, shall be recorded in the Office of the Richmond County Clerk. An easement so recorded

shall not become effective unless and until a corresponding easement has been recorded against an adjacent property, whether on the same or adjacent #zoning lot#, pursuant to this Section. Accordingly, if an easement pursuant to this Section has previously been recorded against any adjacent property, the subject easement shall be effective immediately upon recordation. Nothing herein shall be construed to limit the ability of a property owner or lessee to prohibit parking by non-customers.

The Chairperson may relocate a previously-certified cross access connection where such new location is acceptable to the owners of both properties and such connection complies with all requirements of this Section.

The Chairperson, however, shall certify to the Department of Buildings that a cross access connection shall be waived along a #lot line#, or other boundary between separate parking lots when located on the same #zoning lot#, due to the presence of:

- (1) grade changes greater than 15 percent;
(2) #buildings or other structures# located within 50 feet of the subject #zoning lot# or property, or
(3) wetlands or trees with a caliper of six inches or more,

and no alternate location along such #lot line# or other boundary between properties exists.

No screening or landscaping along a #lot line# shall be required in the connection area, and, upon the effective date of the easement, if such cross access connection is in a location that contained required parking spaces, such connection shall be counted as three required parking spaces.

44-493 Authorization for modification or waiver of cross access connections

The City Planning Commission may authorize modifications or waivers of the requirements of Section 44-49, inclusive, provided the Commission finds that:

- (a) due to the irregular shape of the #zoning lot# or the location of connections along other #lot lines# or other boundaries between properties, it is not possible to design a parking lot with a complying cross access connection; or
(b) site planning constraints necessitate the placement of a new or #enlarged building# against a #lot line# or other boundary between properties that precludes a cross access connection along such #lot line# or boundary, and no other site plan is feasible.

The Commission may request reports from licensed engineers or landscape architects in considering such modifications or waivers.

ARTICLE X Chapter 7 Special South Richmond Development District

107-40 SPECIAL USE, BULK AND PARKING REGULATIONS

107-483 Planting and screening for open parking areas

- (b) Screening requirements

The parking area shall be screened from all adjoining #zoning lots# or #streets# by a perimeter landscaped area at least seven four feet in width, and all adjoining #streets# by a perimeter landscaped area at least seven feet in width. Such perimeter landscaped area may be interrupted only by vehicular entrances and exits. Sidewalks that provide a direct connection between the public sidewalk and a pedestrian circulation route within the parking area may also interrupt a perimeter landscaped area.

All screening areas shall comply with the provisions of paragraphs (a), (b) and (c) of Section 37-921 (Perimeter landscaping), except that the number of trees shall be as set forth in this Section.

In addition, such screening shall be maintained in good condition at all times and may be interrupted by normal entrances and exits.

BOROUGH OF THE BRONX Nos. 6, 7 & 8 LOWER CONCOURSE REZONING No. 6

CD 1 C 090166 MMX IN THE MATTER OF an application, submitted by the Department of City Planning and the Department of Parks & Recreation, pursuant to Sections 197-c and 199 of the New York City Charter, for an amendment to the City Map involving:

- the establishment of a waterfront Park in an area bounded by Major Deegan Boulevard, the Harlem River, and the extensions of East 144th Street and East 146th Street;
and any acquisition or disposition of real property related thereto,

in accordance with Map No. 13124 dated January 29, 2009 and signed by the Borough President.

Resolution for adoption scheduling April 1, 2009 for a public hearing.

No. 7

CD 1 N 090302 ZRX IN THE MATTER OF an application submitted by the Department of City Planning pursuant to Section 201 of the New York City Charter, for an amendment of the Zoning Resolution of the City of New York, relating to Article VI, Chapter 2 (Special Regulations Applying in the Waterfront Area); Article VIII, Chapter 7 establishing the Special Harlem River Waterfront District; and Article XII, Chapter 3 (Special Mixed Use District) specifying a Special Mixed Use District (MX-13) and amending related sections of the Zoning Resolution, Community District 1, Borough of The Bronx.

Matter in underline is new, to be added; Matter in strikethrough is to be deleted; Matter with # # is defined in Section 12-10; * * * indicates where unchanged text appears in the Zoning Resolution

Article I General Provisions

Chapter 1 Title, Establishment of Controls and Interpretation of Regulations

11-12 Establishment of Districts

Establishment of the Special Grand Concourse Preservation District

Establishment of the Special Harlem River Waterfront District

In order to carry out the special purposes of this Resolution as set forth in Article VIII Chapter 7, the #Special Harlem River Waterfront District# is hereby established.

Chapter 2 Construction of Language and Definitions

12-10 DEFINITIONS

Special Harlem River Waterfront District The "Special Harlem River Waterfront District" is a Special Purpose District designated by the letter "HRW" in which special regulations set forth in Article IX Chapter 7 apply. The #Special Harlem River Waterfront District# appears on the #zoning maps# superimposed on other districts and its regulations supplement and supersede those of the districts on which it is superimposed.

Article II Residence District Regulations

Chapter 3 Bulk Regulations for Residential Buildings in Residence Districts

23-144 In designated areas where the Inclusionary Housing Program is applicable

In #Inclusionary Housing designated areas#, as listed in the following table, the maximum permitted #floor area ratios# shall be as set forth in Section 23-942 (In Inclusionary Housing designated areas). The locations of such districts are specified in Section 23-922 (Inclusionary Housing designated areas).

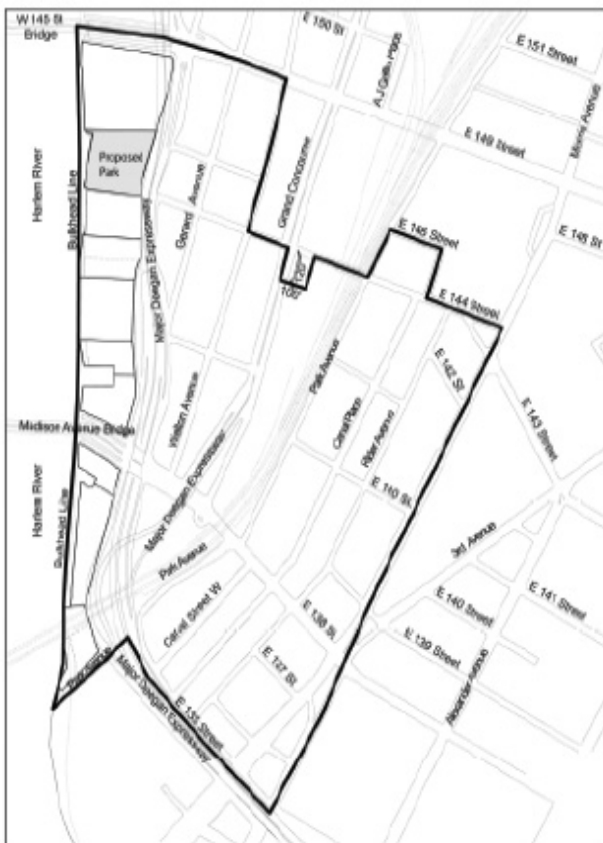
Table with 2 columns: Community District and Zoning District. Rows include Community District 1, Bronx (R6A, R7-2, R7A, R7X, R8A) and various other districts in Brooklyn, Manhattan, and Queens.

23-90 INCLUSIONARY HOUSING

23-922 Inclusionary housing designated areas

The Inclusionary Housing Program shall apply in the following areas:

- (17) In Community District 1, in the Borough of the Bronx, in the R6A, R7-2, R7A, R7X and R8A Districts within the areas shown on the following Map 17:



Map 17. Portion of Community District 1, Bronx

Article IV Manufacturing District Regulations

Chapter 2 Use Regulations

42-10 USES PERMITTED AS-OF-RIGHT

42-12 Use Groups 3A, 6A, 6B, 6D, 6F, 7B, 7C, 7D, 7E, 8, 9B, 9C, 10A, 10B, 10C, 11, 12A, 12C, 12D, 12E, 13, 14 and 16 M1 M2 M3 Use Group 3A shall be limited to Museums that are ancillary to existing Motion Picture Production Studios or Radio or Television Studios, provided they are located within 500 feet of such studios and do not exceed 75,000 square feet of #floor area#.

Use Groups 6A except that foodstores, including supermarkets, grocery stores, or delicatessen stores, shall be limited to 10,000 square feet of #floor area# per establishment, 6B, 6D, 6F, 7B, 7C, 7D, 7E, 8, 9B, 9C, 10A, 10B, 10C, 11, 12A, 12C, 12D, 12E, 13, 14 and 16 as set forth in Sections 32-15 to 32-23, inclusive, and Section 32-25. However, in Community District 1, in the Borough of the Bronx, in M1-4 Districts, foodstores, including supermarkets, grocery stores, or delicatessen stores, shall not be limited as to #floor area# per establishment.

Article VI Special Regulations Applicable to Certain Areas

Chapter 2 Special Regulations Applying in the Waterfront Area

62-80 WATERFRONT ACCESS PLANS

62-82 Borough of The Bronx

The following Waterfront Access Plans are hereby established within the Borough of the Bronx. All applicable provisions of Article VI, Chapter 2, remain in effect within the areas delineated by such plans, except as expressly set forth otherwise in the plans:

- BX-1: Harlem River, in the #Special Harlem River Waterfront District#, as set forth in Section 87-60 (Harlem River Waterfront Access Plan).

Note: All text in Article VIII, Chapter 7 is new; it is not underlined.

Article VIII Special Purpose Districts Chapter 7 Special Harlem River Waterfront District

87-00 GENERAL PURPOSES

The "Special Harlem River Waterfront District" established in this Resolution is designed to promote and protect public health, safety and general welfare. These general goals include, among others, the following specific purposes:

- (a) maintain and reestablish physical and visual public access to and along the waterfront;
(b) create a lively and attractive built environment that will provide amenities and services for the use and enjoyment of area residents, workers and visitors;
(c) promote the pedestrian orientation of ground floor uses in appropriate locations, and thus safeguard a

traditional quality of higher density areas of the City;

- (d) encourage well-designed new development that complements the built character of the neighborhood;
(e) take advantage of the Harlem River waterfront and provide an open space network comprised of parks, public open space and public access areas;
(f) provide flexibility of architectural design within limits established to assure adequate access of light and air to streets and public access areas, and thus to encourage more attractive and economic building forms; and
(g) promote the most desirable use of land and building development in accordance with the District Plan for the Harlem River Waterfront.

87-01 General Provisions

In harmony with the general purpose and intent of this Resolution and the general purposes of the #Special Harlem River Waterfront District#, the regulations of the #Special Harlem River Waterfront District # shall apply to all #developments#, #enlargements#, alterations and changes of #use# within the #Special Harlem River Waterfront District#, except as otherwise provided in this Chapter. The regulations of all other Chapters of this Resolution are applicable, except as superseded, supplemented or modified by the provisions of this Chapter. In the event of a conflict between the provisions of this Chapter and other regulations of this Resolution, the provisions of this Chapter shall control.

87-02 District Plan and Maps

The regulations of this Chapter are designed to implement the #Special Harlem River Waterfront District# Plan as set forth in the Appendix to this Chapter. The plan area has been divided into parcels consisting of tax blocks and lots as established on (effective date of amendment), as follows:

Table with 2 columns: Parcel and Block/Lot information. Rows list Parcel 1 through Parcel 9 with their corresponding block and lot numbers.

The District Plan includes the following maps: Map 1 #Special Harlem River Waterfront District# and Parcels; Map 2 Waterfront Access Plan: Public Access Elements

87-03 Applicability of Article I, Chapter 1

Within the #Special Harlem River Waterfront District#, Section 11-15 (Environmental Requirements) shall apply, except that prior to issuing a building permit for any #development#, or for an #enlargement#, #extension# or a change of #use#, on a lot that has an (E) designation for hazardous material contamination, noise or air quality, the Department of Buildings shall be furnished with a report from the Department of Environmental Protection of the City of New York stating:

- (a) in the case of an (E) designation for hazardous material contamination, that environmental requirements related to the (E) designation have been met for that lot; or
(b) in the case of an (E) designation for noise or air quality, that the plans and drawings for such #development# or #enlargement# will result in compliance with the environmental requirements related to the (E) designation.

87-04 Applicability of Article VI, Chapter 2

Parcels 1, 2, 3 and 4, as shown on Map 1 (Special Harlem River District and Parcels) shall be considered #waterfront zoning lots#, notwithstanding the mapping of any #streets# on such parcels after (effective date of amendment).

87-10 SPECIAL USE REGULATIONS

The #use# regulations of the underlying districts are modified in Sections 87-11 through 87-26, inclusive.

As used in this Section, "ground floor level" shall mean the finished floor level within five feet of an adjacent public sidewalk or any other #publicly accessible open area#.

87-11 Location of Commercial Space

The provisions of Section 32-422 (Location of floors occupied by non-residential uses) shall apply to all #mixed buildings# and are hereby modified to permit #residential uses# on the same #story# as a non-#residential use# provided no access exists between such #uses# at any level containing #residences# and provided any non-#residential uses# are not located directly over any #residential use#. However, such non-#residential uses# may be located over a #residential use# by authorization of the City Planning Commission upon a finding that sufficient separation of #residential uses# from non-#residential uses# exists within the #building#.

87-12 Streetscape Regulations

- (a) Ground floor #use# All #uses# shall have a depth of at least 25 feet from

#building walls# facing a #shore public walkway#, #park# or #upland connection#. Lobbies and entrances may not occupy more than 20 feet or 25 percent of the such #building wall# width, whichever is less. The level of the finished ground floor shall be located not higher than two feet above nor lower than two feet below the as-built level of the adjacent public sidewalk or other #publicly accessible open area#.

For #buildings# on Parcels 1 through 6 that face a #shore public walkway#, #park# or #upland connection#, not less than 20 percent of the ground floor level #floor area# of such portions of #buildings#, to a depth of 25 feet shall consist of #uses# from Use Groups 6A, 6C, 6F, 8A, 8B and 10A, as set forth in Article III, Chapter 2.

(b) Transparency

Any #building wall# containing ground floor level #commercial# and #community facility uses# that faces a #shore public walkway#, #park# or #upland connection# shall be glazed with transparent materials which may include show windows, glazed transoms or glazed portions of doors. Such glazing shall occupy at least 70 percent of the area of each such ground floor level #building wall#, measured to a height of 10 feet above the level of the adjoining public sidewalk or other #publicly accessible open area# or #base plane#, whichever is higher. Not less than 50 percent of the area of each such ground floor level #building wall# shall be glazed with transparent materials and up to 20 percent of such area may be glazed with translucent materials.

(c) Security Gates

All security gates that are swung, drawn or lowered to secure commercial or community facility premises shall, when closed, permit visibility of at least 75 percent of the area covered by such gate when viewed from the #street# or #publicly accessible open area#, except that this provision shall not apply to entrances or exits to parking garages.

87-20

SPECIAL FLOOR AREA REGULATIONS

The #Special Harlem River Waterfront District# shall be an #Inclusionary Housing designated area#, pursuant to Section 12-10 (DEFINITIONS), for the purpose of making the Inclusionary Housing Program regulations of Section 23-90 (INCLUSIONARY HOUSING), inclusive, applicable as modified within the Special District.

87-21

Special Residential Floor Area Regulations

The base #floor area ratio# for any #zoning lo# containing #residences# shall be 3.0. Such base #floor area ratio# may be increased to a maximum of 4.0 through the provision of #lower income housing# pursuant to the provisions for #Inclusionary Housing designated areas# in Section 23-90 (INCLUSIONARY HOUSING), except that the height and setback regulations of paragraph (b) of Section 23-942 (In Inclusionary Housing designated areas) shall not apply. In lieu thereof, the height and setback regulations of this Chapter shall apply.

87-22

Special Retail Floor Area Requirement

For each square foot of commercial #floor area# in a #building# from the #uses# listed in paragraph (a) of this Section, an equal or greater amount of #residential#, #community facility# or #commercial floor area# from #uses# listed in paragraph (b) of this Section shall be provided.

(a) Use Groups 6A and 6C, except for:

Docks for ferries, other than #gambling vessels#, limited to an aggregate operational passenger load, per #zoning lot#, of 150 passengers per half hour, and Docks for water taxis with vessel capacity limited to 99 passengers, and Docks or mooring facilities for non-commercial pleasure boats;

The following from Use Group 10:

Carpet, rug, linoleum or other floor covering stores, with no limitation on #floor area# per establishment
Clothing or clothing accessory stores, with no limitation on #floor area# per establishment
Department stores
Dry goods or fabric stores, with no limitation on #floor area# per establishment
Carpet, rug, linoleum or other floor covering stores, with no limitation on #floor area# per establishment
Clothing or clothing accessory stores, with no limitation on #floor area# per establishment
Department stores
Dry goods or fabric stores, with no limitation on #floor area# per establishment

The following from Use Group 12:

Billiard parlor or pool halls
Bowling alleys or table tennis halls, with no limitation on number of bowling lanes per establishment
Eating or drinking establishments with

entertainment and a capacity of more than 200 persons, or establishments of any capacity with dancing

The following retail establishments:

Antique stores
Art gallery, commercial
Book stores
Candy or ice cream stores
Cigar and tobacco stores
Delicatessen stores
Drug stores
Gift shops
Jewelry or art metal craft shops
Music stores
Photographic equipment stores
Record stores
Stationery stores
Toy stores

(b) All #residential uses# in Use Groups 1 and 2

All #community facility uses# from Use Group 3, 4A, and 4B, except cemeteries

All #commercial uses# from Use Groups 5A, 6B and 8A

However, the City Planning Commission may authorize a modification or waiver of this provision upon finding that such #building# includes:

- (1) a superior site plan that enables safe and efficient pedestrian connectivity to and between establishments and #publicly accessible open areas#;
- (2) a superior parking and circulation plan that reduces conflicts between pedestrian and vehicular traffic, minimizes open parking lots, and limits conflicts between curb cuts;
- (3) a design that enhances and is integrated with #publicly accessible open areas# including provision of a public entrance fronting on a #waterfront public access area#;
- (4) a variety of retail establishments; and
- (5) #uses# that do not unduly affect the #residential uses# in the nearby area or conflict with future land use and development of adjacent areas.

The City Planning Commission may prescribe appropriate conditions and safeguards to minimize adverse effects of any such #uses# on #publicly accessible open areas#.

87-23

Special Floor Area Rules for Parcels Containing Newly Mapped Streets

In the event that #streets# are mapped on Parcels 1, 2, 3 and 4 after (effective date of amendment), the area within such #streets# may continue to be considered part of the #zoning lot# for the purposes of applying all #use# and #bulk# regulations of the Zoning Resolution.

87-24

Maximum Width of Establishments

On Parcels 5 and 6, the width of any ground floor level #commercial# or #community facility# establishments facing a #shore public walkway#, #park# or #upland connection#, shall be limited to 60 feet.

87-25

Location of Building Entrances

On Parcels 1, 2, 3 and 4, the main front entrance of a #building#, as the term "main front entrance" is used in the New York City Fire Code, Section 502.1 (FRONTAGE SPACE), shall be located facing the #shore public walkway#. On Parcels 1, 3 and 4, such main front entrance of a #building# shall be located no less than 45 feet from an #upland connection# and, on Parcel 2, located no less than 95 feet from a #park#.

87-30

SPECIAL YARD REGULATIONS

Notwithstanding the provisions of Section 62-332 (Rear yards and waterfront yards), #waterfront yards# shall be raised to a level of two feet above the rail platform of the adjacent Oak Point Rail Line, except where deviation is required to meet the grade of an existing adjacent #street#. Underground #uses#, such as parking garages, shall not be allowed in #waterfront yards#.

Parcels 1, 2, 3 and 4 shall be considered #waterfront zoning lots#, notwithstanding any future action in which a #street# is mapped on such #zoning lots#.

87-40

SPECIAL HEIGHT AND SETBACK REGULATIONS

The underlying height and setback regulations shall not apply. In lieu thereof, the special height and setback regulations of this Section shall apply. The height of all #buildings# or other structures# shall be measured from the #base plane#.

For the purposes of applying the #bulk# regulations of this Section 87-40, inclusive, a #shore public walkway#, #park#, #upland connection# or fire apparatus access road, as required by the New York City Fire Code, shall be considered a #street# and its boundary shall be considered a #street line#.

87-41

Permitted Obstructions

The provisions of Section 33-42 (Permitted Obstructions)

shall apply to all #buildings#, except that elevator or stair bulkheads, roof water tanks, cooling towers or other mechanical equipment (including enclosures), may penetrate a maximum height limit, provided that either:

- (a) the product, in square feet, of the #aggregate width of street walls# of such obstructions facing each #street# frontage, times their average height, in feet, shall not exceed a figure equal to eight times the width, in feet, of the #street wall# of the #building# facing such frontage; or
- (b) the #lot coverage# of all such obstructions does not exceed 20 percent of the #lot coverage# of the #building#, and the height of all such obstructions does not exceed 40 feet. In addition, dormers may penetrate a maximum base height in accordance with the provisions of paragraph (c) of Section 23-621 (Permitted obstructions in certain districts).

87-42

Street Wall Location and Building Base

(a) #Street wall# location

The #street wall# of the #development# or #enlargement# shall be located within five feet of the #street line# and extend along the entire frontage of the #zoning lot#, except that:

- (1) ground floor level recesses up to three feet deep shall be permitted for access to building entrances; and
- (2) to allow for corner articulation, the #street wall# may be located anywhere within an area bounded by intersecting #street lines# and lines 15 feet from and parallel to such #street lines#; and
- (3) for #buildings# that are required to locate the main front entrance facing a #shore public walkway#, pursuant to Section 87-26 (Location of Building Entrances), no portion of the #street wall# containing such entrance shall be closer to the #shore public walkway# than the main front entrance; and
- (4) no portion of a #building# facing a #shore public walkway#, except on Parcel 1, shall exceed a width of 300 feet.

(b) Minimum and Maximum Base Heights

The #street wall# of a #development# or #enlargement# shall rise without setback to a minimum base height of six #stories# or 60 feet, or the height of the #building#, whichever is less, and a maximum base height of eight #stories# or 85 feet, whichever is less, before a setback is required. However, on Parcels 5 and 6, for #street walls# facing a #shore public walkway#, the minimum base height shall be 20 feet and the maximum base height shall be four #stories# or 40 feet, whichever is less, before a setback is required. Any portion of a #building or other structure# that does not exceed such maximum base heights shall hereinafter be referred to as a "building base".

All portions of #buildings# that exceed the maximum base heights set forth in this paragraph, (b), shall be set back from the #street wall# of the #building# at least ten feet along a #shore public walkway#, #park# and Exterior Street, and at least 15 feet along an #upland connection#.

For #developments# or #enlargements# that exceed a height of eight #stories# or 85 feet, except on Parcels 5, 6, 7 and 9, not more than 40 percent of the #aggregate width of street walls# facing a #shore public walkway# shall rise without setback to at least a height of six #stories# or 60 feet, whichever is less, and at least 40 percent of the #aggregate width of street walls# facing a #shore public walkway# shall rise without setback to at least a height of eight #stories# or 80 feet, whichever is less.

Above the level of the second #story#, up to 30 percent of the #aggregate width of street walls# may be recessed, provided no recesses are located within 15 feet of an adjacent #building# or within 30 feet of the intersection of two #street lines#, except where corner articulation is provided as set forth in paragraph (a)(1) of this Section.

(c) Transition heights

All #street walls#, except on Parcels 5 and 6, may rise to a maximum transition height of 115 feet, provided that, except on Parcel 7, not more than 60 percent of the #aggregate width of street walls# facing a #shore public walkway# exceeds a height of 85 feet. On Parcels 5 and 6, a #street wall# may rise to a maximum transition height of 85 feet, without limitation.

All portions of #buildings# that exceed the transition heights set forth in this paragraph, (c), shall comply with the tower provisions of 87-43 and 87-44.

87-43

Towers

All #stories# of a #development# or #enlargement# located partially or wholly above the applicable transition height set forth in paragraph (b) of Section 97-42 shall be considered a

“tower” and shall comply with the provisions of this Section. For #zoning lots# with less than 130,000 square feet of #lot area#, only one tower shall be permitted. For #zoning lots# with 130,000 square feet of #lot area# or more, not more than two towers shall be permitted.

- (a) Maximum tower height
For #zoning lots# with 100,000 square feet of #lot area# or less, the maximum height of a #building# shall be 300 feet. The maximum height of #buildings# on #zoning lots# with more than 100,000 square feet of #lot area# shall be 400 feet; however, for #zoning lots# with two towers, such maximum #building# height of 400 feet shall apply to not more than one tower, a maximum #building# height of 260 feet shall apply to the second tower, and there shall be a height differential of at least 40 feet between both towers.

- (b) Location rules for #zoning lots# abutting #parks#

Where a tower is provided on a #zoning lot# that abuts a #park#, such tower shall be located within 85 feet of such #park#, and if two towers are provided on such #zoning lot#, the second tower shall be located within 45 feet of East 149th Street or an #upland connection#. Where two towers are provided on a #zoning lot# that abuts a #park#, the shorter of the towers shall be located closer to such #park#.

- (c) Maximum tower size

The outermost walls of each #story# located entirely above the applicable transition height shall be inscribed within a rectangle. The maximum length of any side of such rectangle shall be 135 feet. Each #story# of a tower located entirely above the applicable transition height shall not exceed a gross area of 8,800 square feet.

- (d) Tower top articulation

All #buildings# that exceed a height of 200 feet shall provide articulation in accordance with at least one of following provisions:

- (1) Setbacks on each tower face

- (i) For #buildings# less than 260 feet in height, the highest three #stories#, or as many #stories# as are located entirely above a height of 200 feet, whichever is less, shall have a #lot coverage# of at least 50 percent of the #story# immediately below such #stories#, and a maximum #lot coverage# of 80 percent of the #story# immediately below such #stories#.

- (ii) For #buildings# 260 feet or more in height, the highest four #stories#, or as many #stories# as are located entirely above a height of 260 feet, whichever is less, shall have a #lot coverage# of at least 50 percent of the #story# immediately

below such #stories#, and a maximum #lot coverage# of 80 percent of the #story# immediately below such #stories#.

Such reduced #lot coverage# shall be achieved by one or more setbacks on each face of the tower, where at least one setback on each tower face has a depth of at least four feet, and a width that, individually or in the aggregate, is equal to at least 10 percent of the width of such respective tower face. For the purposes of this subparagraph (1), each tower shall have four tower faces, with each face being the side of a rectangle within which the outermost walls of the highest #story# not subject to the reduced #lot coverage# provisions have been inscribed. The required setbacks shall be measured from the outermost walls of the #building# facing each tower face. Required setback areas may overlap.

- (2) Three setbacks facing Harlem River

The upper #stories# of a tower shall provide setbacks with a minimum depth of 15 feet measured from the west facing wall of the #story# immediately below. Such setbacks shall be provided at the level of three different #stories#, or as many #stories# as are located entirely above a height of 230 feet, whichever is less. The lowest level at which such setbacks may be provided is 230 feet, and the highest #story# shall be located entirely within the eastern half of the tower.

87-50

Design Requirements for Fire Apparatus Access Roads
Where a fire apparatus access road is provided as required by the New York City Fire Code, such road shall comply with the following requirements.

- (a) The width of a paved road bed shall be 34 feet, constructed to minimum Department of

Transportation standards for public #streets#, including curbs and curb drops.

- (b) Curbs shall be provided along each side of the entire length of such road.

- (c) A minimum five-foot wide planting strip shall be provided adjacent to and along the entire length of the required curb. Within the required planting strip, one tree of at least three inches in caliper shall be planted for every 25 feet of length of such planting strip. Driveways are permitted to traverse such planting strips, and utilities are permitted to be located within such planting strips.

- (d) A minimum 8 foot paved sidewalk shall be provided adjacent to and along the entire length of the required planting strip.

- (d) All such roads shall be constructed with lighting, signage and crosswalks to minimum Department of Transportation standards for public #streets#.

87-60

Parking Regulations

The following provisions shall apply to all parking facilities:

- (a) All #accessory# off-street parking spaces may be made available for public use; any such space, however, shall be made available to the occupant of a #residence# to which it is accessory within 30 days after written request therefore is made to the landlord.

- (b) The off-site spaces provisions of Sections 36-42 and 36-43 shall not apply. In lieu thereof, all permitted or required off-#street# parking spaces may be provided on a #zoning lot# other than the same #zoning lot# to which such spaces are #accessory#, provided the lot to be used for parking is within the #Special Harlem River Waterfront District#.

- (c) All off-street parking spaces shall be located within facilities that, except for entrances and exits, are:

- (1) entirely below the level of any #street# or #publicly accessible open area# upon which such facility, or portion thereof, fronts; or

- (2) located at every level above-grade, behind commercial, community facility or #residential floor area# with a minimum depth of 25 feet as measured any #building wall# facing a #shore public walkway#, so that no portion of such parking facility is visible from the #shore public walkway#. All such parking facilities shall be exempt from the definition of #floor area#. In addition, on Parcel 1, the ground floor of a portion of a #building# facing Exterior Street shall be occupied to a depth of 25 feet with #commercial#, #community facility# or #residential floor area# so that no portion of such parking facility is visible from Exterior Street. On Parcel 6, the ground floor of a portion of a #building# within 60 feet of the intersection of Exterior Street and 138th Street shall be occupied to a depth of 25 feet with #commercial#, #community facility# or #residential floor area# so that no portion of such parking facility is visible from such portion of Exterior Street or 138th Street.

- (d) The provisions of this paragraph (d) shall apply to any portion of a parking facility that abuts an exterior #building wall#.

- (1) any non-horizontal parking deck structures are not visible from the exterior of the #building# in elevation view;
- (2) opaque materials are located on the exterior #building# wall between the bottom of the floor of each parking deck and no less than three feet above such deck; and
- (3) a total of at least 50 percent of such exterior building wall with adjacent parking spaces consists of opaque materials which may include #signs#, graphic or sculptural art, or living plant material.

- (e) Any roof of a facility containing off-street parking spaces, not otherwise covered by a #building#, which is larger than 400 square feet shall be landscaped. Up to five percent of such roof area may be used for mechanical equipment, provided that such mechanical equipment is screened from view by a fence which is at least 75 percent opaque or by at least three feet of dense planting. Up to 25 percent of such roof area may be accessible solely from an adjacent #dwelling unit# and the remaining roof area shall be accessible for the recreational use of the occupants of the building in which it is located. Hard surfaced areas shall not cover more than 60 percent of such roof area.

87-61

Curb Cut Restrictions

On Parcels 1, 2, 3 and 4, as indicated on Map 1 in the Appendix to this Chapter, no curb cuts shall be provided

facing a #shore public walkway# and, further, on Parcel 2, no curb cuts shall be provided facing a #park#.

87-70

HARLEM RIVER WATERFRONT ACCESS PLAN

Map 2 (Waterfront Access Plan: Public Access Elements) in the Appendix to this Chapter shows the boundaries of the area comprising the Harlem River Waterfront Access Plan and the location of certain features mandated or permitted by the Plan.

87-71

Public Access Provisions by Parcel

The provisions of Sections 62-41 (Requirements for Waterfront Public Access) and 62-42 (Requirements for Visual Corridors), shall apply as follows:

- (a) #Shore public walkways#

- (1) The #shore public walkway# shall be constructed at an elevation of two feet above the highest level of the Oak Point Rail Link.

- (2) A dead-end fire apparatus access road turnaround, as defined in the New York City Fire Code Section 503.2.5 (Dead-ends), may by certification extend into a designated #shore public walkway# as set forth in Section 87-73 (Certification to Allow Fire Apparatus Access Road Turnaround in Shore Public Walkways).

- (b) #Upland connections#

#Upland connections# shall be located on Parcels 3, 4 and 6, as designated on Map 2 in the Appendix to this Chapter.

The provisions of Sections 62-41 (Requirements for Waterfront Public Access) are modified as follows:

- (1) Parcel 3 may provide the #upland connection# at either of the two optional locations indicated on Map 2 in the Appendix to this Chapter.

- (2) The required width for an #upland connection# on Parcel 6, as indicated on Map 2, is reduced to 12 feet. Such #upland connection# shall be subject only to the applicable pedestrian path provisions.

- (c) Supplemental public access areas

#Supplemental public access areas# pursuant to this Plan shall be provided on Parcels 1 and 2, as indicated on Map 2 in the Appendix to this Chapter, however, the requirement may be waived by certification by the Chairperson of the City Planning Commission as set forth in Section 87-72 (Certification to Waive Supplemental Public Access Area Requirement).

- (d) Visual Corridors

#Visual corridors# shall be located within Parcels 1 and 4, and the #park#, as indicated on Map 2 in the Appendix to this Chapter.

87-72

Certification to Waive Supplemental Public Access Area Requirement

For Parcels 1 and 2, the requirement to provide a designated #supplemental public access area#, as indicated on Map 2 in the Appendix to this Chapter, may be waived by the Chairperson of the City Planning Commission upon finding that:

- (a) the site plan includes a vehicular connection through the #zoning lot# pursuant to the design guidelines set forth in Section 87-50 (Design Requirements for Fire Apparatus Access Roads); and
- (b) a declaration of restrictions has been provided pursuant to Section 87-74 (Declaration of Restrictions); and
- (c) the design meets all applicable connection requirements set forth in Section 87-76 (Connection with adjacent zoning lots); and
- (d) such a connection either:
- (1) on Parcel 1, provides a vehicular connection between East 149th Street and Exterior Street; or
- (2) on Parcel 2, provides a bidirectional connection between Exterior Street at its intersection with East 144th Street and the southernmost #lot line# of the #development#.

87-73

Certification to Allow Fire Apparatus Access Road Turnaround in Shore Public Walkways

On Parcels 2, 3 and 4, a dead-end fire apparatus access road turnaround, as defined in the New York City Fire Code Section 503.2.5 (Dead-ends), may by certification, extend into the designated #shore public walkway#, provided that:

- (a) a declaration of restrictions has been provided pursuant to Section 87-74; and

- (b) a fire apparatus access road abutting the shared #zoning lot line# between the #development# seeking certification under this section and Parcels 2, 3 or 4 does not exist; and
- (c) the following connection requirements are met:
 - (1) On Parcel 1, the fire apparatus access road shall serve as a connection along all #buildings# on such Parcel along the #shore public walkway# and #park#. Such road shall provide for a vehicular connection between East 149th Street and Exterior Street; or
 - (2) On Parcels 2, 3 and 4, the fire apparatus access road shall serve as a segment of a bidirectional loop road along the #shore public walkway# on such Parcels, providing a connection to Exterior Street at the northeast corner of Parcel 2 and a connection to Exterior Street at the southeast corner of Parcel 4.

Such turnaround shall have a diameter of 70 feet and be located at the end of the fire apparatus access road, abutting the adjacent #lot line#. At no point may the turnaround extend into the #shore public walkway# for a distance greater than 23 feet. Sidewalks shall not be required adjacent to the turnaround. The portion of the turnaround that lies within a #shore public walkway# shall remain clear of obstacles, shall be composed of permeable materials, and shall meet all applicable requirements set forth in the New York City Fire Code Section 503.1.1 (Fire apparatus access roads). In addition, the roadbed material of a fire apparatus access road leading to a vehicular turnaround may be extended into the turnaround provided the area of the turnaround paved with such material is not wider than the roadbed leading to the turnaround. The remaining portions of the turnaround shall be paved with distinct materials to facilitate pedestrian usage. In addition, the level of the area within the turnaround shall be raised to be flush of the level of adjoining sidewalks.

87-74 Declaration of Restrictions

For any fire apparatus access road proposed for certification pursuant to Sections 87-72 or 87-73, a declaration of restrictions shall be provided to guarantee the construction, improvement, operation, maintenance and repair of such road, to guarantee that such road remains open, unobstructed and accessible to all members of the public, except as necessary to avoid public dedication, and to ensure compliance with all applicable provisions. Such declaration of restrictions shall be prepared in a form acceptable to the Department of City Planning, shall be filed and duly recorded in the Borough Office of the Register of the City of New York and indexed against the property. Filing and recording of the declaration of restrictions shall be a precondition for the Chairperson's certification under Section 87-72 and 87-73, where applicable.

For certifications proposed pursuant to Section 87-73, at the time a declaration of restrictions has been provided by the adjacent #development#, pursuant to this section, permitting vehicular connection between #zoning lots#, the #zoning lot# containing a previously constructed fire apparatus access turnaround shall be responsible for the following actions on the portion of the connection on such #zoning lot#:

- (a) deconstructing the fire apparatus access road turnaround; and
- (b) re-landscaping the area that had extended into the #shore public walkway#, so as to create the conditions of the immediately surrounding #shore public walkway#, which may include any combination of tree planting, laying sod, removing pavers, or any other required landscaping action; and
- (c) extending all required sidewalks that had remained short of the #lot line# to the shared #lot line# to connect to the required adjacent sidewalks and enable pedestrian movement across #developments#; and
- (d) complying with all applicable waterfront rules, street regulations and the New York City Fire Code.

87-75 Applicability of waterfront regulations

In the event that #streets# are mapped on Parcels 1, 2, 3 and 4 after (effective date of amendment), the area within such #streets# may continue to be considered part of the #zoning lot# for the purposes of applying all waterfront regulations of the Zoning Resolution.

87-76 Connection with adjacent zoning lots

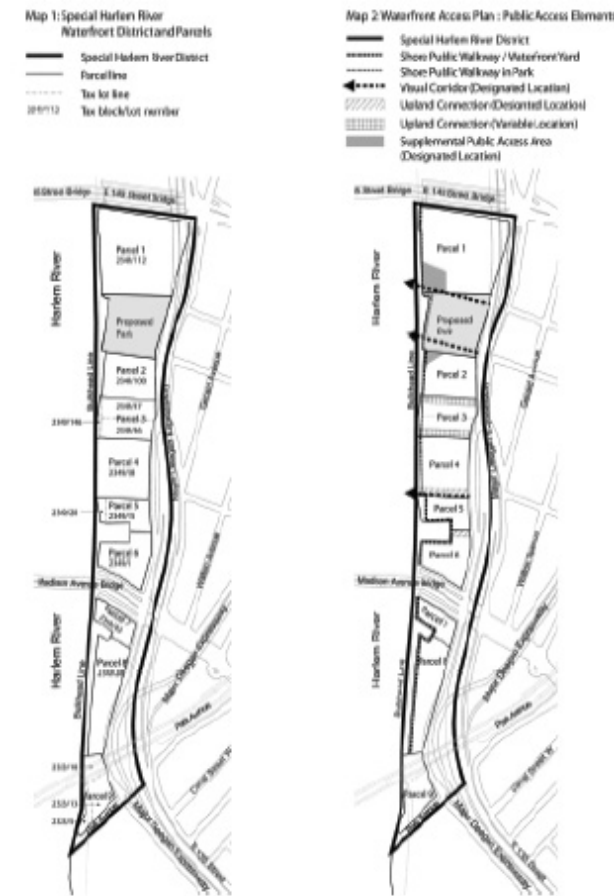
The following provisions apply to #developments# pursuing certification pursuant to either Section 87-72 (Certification to Waive Supplemental Public Access Area Requirement) or Section 87-73 (Certification to Allow Fire Apparatus Access Road Turnaround in Shore Public Walkways).

On each of Parcels 2, 3 and 4, and only among Parcels 2, 3 and 4, a #development# shall provide a connection for bidirectional vehicular travel at an adjacent #zoning lot line# if such adjacent #zoning lot# has previously constructed a connection that terminates at the shared #lot line#. Any connection of fire apparatus access roads across a shared #zoning

lot line# must meet the grade of and maintain the street width of the existing adjacent private street. In addition to such physical shared #lot line# connection, a private road declaration shall be provided pursuant to the provisions of Section 87-74 of this Chapter. A connection need not be opened unless and until such declaration of restrictions, in accordance with 87-74, has been recorded against the adjacent #zoning lot#.

When no connection for vehicular travel terminating at the opposite side of a shared #zoning lot line# exists, one may, by certification pursuant to Section 87-73, construct a dead-end fire apparatus access road turnaround that may extend into the designated #shore public walkway#. Such certification is also contingent upon providing a declaration of restrictions, in accordance with Section 87-74.

APPENDIX



Note: Only underlined text is new in the following Section. **Article XII - Special Purpose Districts**

Chapter 3 Special Mixed Use District
123-66 Height and Setback Regulations
123-662 All buildings in Special Mixed Use Districts with R6, R7, R8, R9 and R10 District designations

TABLE B
 In addition, in #Special Mixed-Use District# 13 in the Borough of The Bronx, at least 70 percent of the #aggregate width of street walls# shall be located within eight feet of the #street line# and shall extend to at least the minimum base height specified for the applicable district as set forth in Table B above, or the height of the #building#, whichever is less. The remaining 30 percent of the #aggregate width of street walls# may be located beyond eight feet of the #street line#. Existing #buildings# may be vertically #enlarged# by up to one #story# or 15 feet without regard to the #street wall# location provisions of this paragraph.

123-90 SPECIAL MIXED USE DISTRICTS SPECIFIED

The #Special Mixed Use District# is mapped in the following areas:
 #Special Mixed Use District# - 13: (effective date) Lower Concourse, Bronx
 The #Special Mixed Use District# - 13 is established in the Lower Concourse in The Bronx as indicated on the #zoning maps#.

No. 8 CD 1 C 090303 ZMX

IN THE MATTER OF an application submitted by the Department of City Planning pursuant to Sections 197-c and 201 of the New York City Charter for an amendment of the Zoning Map, Section No. 6a:

- 1. changing from an M2-1 District to an R7-2 District property bounded by a line 190 feet southerly of a park* and its easterly prolongation, Major Deegan Expressway, Park Avenue and its northeasterly and southwesterly prolongations, and a U.S. Pierhead and Bulkhead Line;
- 2. changing from an M1-2 District to a C4-4 District property bounded by East 149th Street, Morris Avenue, East 144th Street, Canal Place, East 146th Street, Park Avenue, East 144th Street, and the easterly street line of former Anthony J. Griffin Place and its northerly and southerly prolongations;
- 3. changing from an M2-1 District to a C4-4 District property bounded by:
 - a. East 149th Street, Major Deegan Boulevard, the northerly boundary of a park* and its easterly and westerly prolongations, and a U.S. Pierhead and Bulkhead Line; and
 - b. the southerly boundary line of a park*

- 4. changing from an M1-2 District to a C6-2A District property bounded by East 144th Street, Grand Concourse, a line 120 feet southerly of East 144th Street, a line 100 feet easterly of Grand Concourse, the easterly prolongation of the southerly street line of East 140th Street, the westerly boundary line of the Metro North Rail Road (Harlem Division) right-of-way, East 138th Street, Major Deegan Boulevard, a line 100 feet northerly of East 138th Street, and Walton Avenue;
- 5. changing from an M2-1 District to a C6-2A District property bounded by a line 100 feet northerly of East 138th Street, Major Deegan Boulevard, East 138th Street, and Major Deegan Expressway;
- 6. changing from an M1-2 District to an M1-4 District property bounded by:
 - a. a line 75 feet southwesterly of East 138th Street, a line 100 feet northwesterly of Third Avenue, East 136th Street, and Rider Avenue; and
 - b. East 138th Street, Park Avenue and its southwesterly centerline prolongation, and an easterly service road of the Major Deegan Expressway;
- 7. changing from an M2-1 District to an M1-4 District property bounded by a line 75 feet southwesterly of East 138th Street, Rider Avenue and its southwesterly centerline prolongation, East 135th Street, the northeasterly centerline prolongation of Park Avenue, Major Deegan Expressway, East 138th Street, an easterly service road of the Major Deegan Expressway, Park Avenue and its southwesterly centerline prolongation, a line 300 feet southwesterly of East 138th Street, and Canal Place;
- 8. changing from an M1-2 District to an M1-4/R6A District property bounded by:
 - a. East 146th Street, Canal Place, East 144th Street, Rider Avenue, a line 150 feet southerly of East 140th Street, Canal Place, East 144th Street, and Park Avenue; and
 - b. a line 200 feet southerly of East 144th Street, Walton Avenue, a line 100 feet northerly of East 138th Street, Major Deegan Boulevard, and Gerard Avenue and its southerly centerline prolongation;
- 9. changing from an M2-1 District to an M1-4/R6A District property bounded by the westerly centerline prolongation of East 140th Street, Major Deegan Boulevard, a line 100 feet northerly of East 138th Street, and Major Deegan Expressway;
- 10. changing from an R6 District to an M1-4/R7A District property bounded by East 142nd Street, Morris Avenue, East 140th Street, and Rider Avenue;
- 11. changing from an M1-2 District to an M1-4/R7A District property bounded by:
 - a. East 144th Street, Morris Avenue, East 142nd Street, and Rider Avenue;
 - b. East 140th Street, Morris Avenue, a line 100 feet northeasterly of East 138th Street, and Rider Avenue; and
 - c. a line 75 feet southwesterly of 138th Street, Lincoln Avenue, Major Deegan Expressway, Rider Avenue and its southwesterly centerline prolongation, East 136th Street, and a line 100 feet northwesterly of Third Avenue;
- 12. changing from an M1-2 District to an M1-4/R7X District property bounded by Park Avenue, a line 150 feet northeasterly of East 138th Street, Canal Place, a line 100 feet northeasterly of East 138th Street, Morris Avenue, Third Avenue, Lincoln Avenue, a line 75 feet southwesterly of East 138th Street, Rider Avenue, and East 138th Street;
- 13. changing from an M2-1 District to an M1-4/R7X District property bounded by Park Avenue, East 138th Street, Rider Avenue, a line 75 feet southwesterly of East 138th Street, Canal Place, and a line 300 feet southwesterly of East 138th Street;
- 14. changing from a C4-4 District to an M1-4/R8A District property bounded by East 149th Street, Walton Avenue, a line midway between East 144th Street and East 146th Street, and Gerard Avenue;
- 15. changing from an M1-2 District to and M1-4/R8A District property bounded by East 149th Street, Gerard Avenue, a line midway between East 144th Street and East 146th Street, Walton Avenue, a line 200 feet southerly of East 144th Street, Gerard Avenue and its southerly centerline prolongation, and Major Deegan Boulevard;
- 16. changing from an M2-1 District to an M1-4/R8A District property bounded by Major Deegan Boulevard, the westerly centerline prolongation of East 140th Street, and Major Deegan Expressway;

- 17. establishing within a proposed R7-2 District a C2-4 District bounded by a line 190 feet southerly of a park*, Major Deegan Expressway, Park Avenue and its southwesterly and northeasterly centerline prolongations, and a U.S. Pierhead and Bulkhead Line;
- 18. establishing a Special Harlem River Waterfront District (HRW) bounded by East 149th Street, Major Deegan Expressway, Park Avenue and its southwesterly and northeasterly centerline prolongations, and a U.S. Pierhead and Bulkhead Line;
- 19. establishing a Special Mixed Use District (MX-13) bounded by:
 - a. East 149th Street, Walton Avenue, a line 100 feet northerly of East 138th Street, Major Deegan Expressway, Major Deegan Boulevard, the easterly centerline prolongation of East 149th Street, and the southerly centerline prolongation of River Avenue; and
 - b. East 146th Street, Canal Place, East 144th Street, Morris Avenue, Third Avenue, Lincoln Avenue, Major Deegan Expressway, Rider Avenue and its southwesterly centerline prolongation, East 136th Street, a line 100 feet northwesterly of Third Avenue, a line 75 feet southwesterly of East 138th Street, Canal Place, a line 300 feet southwesterly of East 138th Street, Park Avenue, East 138th Street, Park Avenue, a line 150 feet northeasterly of East 138th Street, Canal Place, a line 100 feet northeasterly of East 138th Street, Rider Avenue, a line 150 feet southwesterly of East 140th Street, Canal Place, East 144th Street, and Park Avenue;

Borough of the Bronx, Community District 1, as shown on a diagram (for illustrative purposes only), dated February 2, 2009, and subject to the conditions of CEQR Declaration E-227.

*Note: a park is proposed to be established under a concurrent related application C 090166 MMX for a change in the City Map.

NOTICE

On Wednesday, April 1, 2009, at 10:00 A.M., in Spector Hall, at the Department of City Planning, 22 Reade Street, in Lower Manhattan, a public hearing is being held by the City Planning Commission in conjunction with the above ULURP hearing to receive comments related to a Draft Environmental Impact Statement (DEIS) concerning adoption of zoning map and text amendments and amendments to the City Map for an area encompassing approximately 30 blocks, located in Community District 1 in the South Bronx. The proposed rezoning area is currently zoned M1-2, M2-1, C4-4 and R6. The proposed action would rezone the area to C4-4, C6-2A, M1-4/R8A, M1-4/R7X, M1-4/R7A, M1-4/R6A, M1-2, M1-4, and R7-2/C2-4. The proposed zoning text amendments would include zoning text amendments to establish a Special Mixed-Use District (MX), modify food store regulations within M1-4 districts in Bronx Community District 1, and make the provisions of the Inclusionary Housing program applicable within the proposed rezoning area. Text amendments are also proposed to establish a waterfront access plan and special district in the area located along the Harlem River waterfront within the proposed rezoning area. Comments are requested on the DEIS and will be accepted until Monday, April 13, 2009.

This hearing is being held pursuant to the State Environmental Quality Review Act (SEQRA) and City Environmental Quality Review (CEQR), CEQR No. 08DCP071X.

YVETTE V. GRUEL, Calendar Officer
 City Planning Commission
 22 Reade Street, Room 2E
 New York, New York 10007
 Telephone (212) 720-3370

m19-a1

CONFLICTS OF INTEREST BOARD

■ PUBLIC MEETING

The Conflicts of Interest Board announces a public meeting of the Board on Tuesday, March 31, 2009, at 8:30 A.M. at the offices of Paul Weiss, Rifkind, Wharton, and Garrison, 1285 Avenue of the Americas, 29th Floor, New York, New York. On the public agenda may be the Board's consideration of possible amendments to Chapter 68 of the New York City Charter, pursuant to Charter section 2603(j). To determine whether any item will be held in public session or, for any person planning to attend the meeting, to facilitate access through the building's security, please contact the Board's General Counsel, Wayne Hawley, at (212) 442-1415 before March 31st.

m24

IN REM FORECLOSURE RELEASE BOARD

■ MEETING

PUBLIC NOTICE IS HEREBY GIVEN THAT The In Rem Foreclosure Release Board will meet on Wednesday, April 1, 2009 at 9:30 A.M., 22 Reade Street, 2nd Floor Conference Room, Borough of Manhattan.

NOTE: Individuals requesting Sign Language Interpreters should contact the Mayor's Office of Contract Services, Public Hearings Unit, 253 Broadway, 9th Floor, New York, New York 10007, (212) 788-7490, no later than SEVEN (7) BUSINESS DAYS PRIOR TO THE PUBLIC MEETING. TDD users should call Verizon relay services.

m24-a1

TRANSPORTATION

■ PUBLIC HEARINGS

COMMUTER VAN SERVICE AUTHORITY

NOTICE IS HEREBY GIVEN THAT the Department of Transportation is conducting a public hearing on the expansion of vehicles of a Van Authority in the Borough of Queens. The van company requesting expansion is City Link Corp. The address is 144-50 177th Street, Springfield Gardens, NY 11434. The applicant currently utilizes 14 vans daily to provide service 24 hours a day.

There will be a public hearing on Tuesday, April 7, 2009 at the Queens Borough Hall, 120-55 Queens Blvd., Room 213, Part 2, Kew Gardens, New York 11424, from 2:00 P.M. - 4:00 P.M., so that you may have an opportunity to voice your position on this application. In addition, written comments in support or in opposition to this application may be sent to Ms. Dorothy Szorc at the New York City Department of Transportation, Bureau of Traffic Operations, 40 Worth Street, Room 1035, New York, NY 10013, no later than April 7, 2009. Any written comments received after this date may not be considered. Those opposing the application must clearly specify why the proposed service will not meet present and/or future public convenience and necessity.

m23-27

VOTER ASSISTANCE COMMISSION

■ MEETING

VAC Bi-Monthly Open Meeting. HOSTED BY: Campaign Finance Board. WELCOME: Chair, Father Joseph P. Parkes, S.J., Wednesday, March 25th, 2009, 1:00 P.M. - 3:00 P.M. at the Office of Administrative Trials and Hearings (OATH), 40 Rector Street, 6th Floor.

m23-25

PROPERTY DISPOSITION

CITYWIDE ADMINISTRATIVE SERVICES

DIVISION OF MUNICIPAL SUPPLY SERVICES

■ AUCTION

PUBLIC AUCTION SALE NUMBER 09001 - S & T

NOTICE IS HEREBY GIVEN of a bi-weekly public auction of City fleet vehicles consisting of cars, vans, light duty vehicles, trucks, heavy equipment and miscellaneous automotive equipment to be held on Wednesday, April 1, 2009 (SALE NUMBER 09001-T). This auction is held every other Wednesday unless otherwise notified. Viewing is on auction day only from 8:30 A.M. until 9:00 A.M. The auction begins at 9:00 A.M.

NOTE: The auction scheduled for Wednesday, March 18, 2009 (Sale Number 09001-S) has been cancelled.

LOCATION: 570 Kent Avenue, Brooklyn, NY (in the Brooklyn Navy Yard between Taylor and Clymer Streets).

A listing of vehicles to be offered for sale in the next auction can be viewed on our web site, on the Friday prior to the sale date at: <http://www.nyc.gov/auctions>

Terms and Conditions of Sale can also be viewed at this site. For further information, please call (718) 417-2155 or (718) 625-1313.

m5-a1

POLICE

OWNERS ARE WANTED BY THE PROPERTY CLERK DIVISION OF THE NEW YORK CITY POLICE DEPARTMENT.

The following listed property is in the custody, of the Property Clerk Division without claimants. Recovered, lost, abandoned property, property obtained from prisoners, emotionally disturbed, intoxicated and deceased persons; and property obtained from persons incapable of caring for themselves. Motor vehicles, boats, bicycles, business machines, cameras, calculating machines, electrical and optical property, furniture, furs, handbags, hardware, jewelry, photographic equipment, radios, robes, sound systems, surgical and musical instruments, tools, wearing apparel, communications equipment, computers, and other miscellaneous articles.

INQUIRIES
 Inquiries relating to such property should be made in the Borough concerned, at the following office of the Property Clerk.

FOR MOTOR VEHICLES

(All Boroughs):

- * College Auto Pound, 129-01 31 Avenue, College Point, NY 11354, (718) 445-0100
- * Gowanus Auto Pound, 29th Street and 2nd Avenue, Brooklyn, NY 11212, (718) 832-3852
- * Erie Basin Auto Pound, 700 Columbia Street, Brooklyn, NY 11231, (718) 246-2029

FOR ALL OTHER PROPERTY

- * Manhattan - 1 Police Plaza, New York, NY 10038, (212) 374-4925.
- * Brooklyn - 84th Precinct, 301 Gold Street, Brooklyn, NY 11201, (718) 875-6675.
- * Bronx Property Clerk - 215 East 161 Street, Bronx, NY 10451, (718) 590-2806.
- * Queens Property Clerk - 47-07 Pearson Place, Long Island City, NY 11101, (718) 433-2678.
- * Staten Island Property Clerk - 1 Edgewater Plaza, Staten Island, NY 10301, (718) 876-8484.

j1-d31

■ AUCTION

PUBLIC AUCTION SALE NUMBER 1154

NOTICE IS HEREBY GIVEN of a ONE (1) day public auction of unclaimed salvage vehicles, motorcycles, automobiles, trucks, and vans. Inspection day is March 23, 2009 from 10:00 A.M. - 2:00 P.M.

Salvage vehicles, motorcycles, automobiles, trucks, and vans will be auctioned on March 24, 2009 at approximately 9:30 A.M.

Auction will be held at the Erie Basin Auto Pound, 700 Columbia Street (in Redhook area of B'klyn., 2 blocks from Halleck St.)

For information concerning the inspection and sale of these items, call the Property Clerk Division's Auction Unit information line (646) 610-4614.

m11-24

PROCUREMENT

"The City of New York is committed to achieving excellence in the design and construction of its capital program, and building on the tradition of innovation in architecture and engineering that has contributed to the City's prestige as a global destination. The contracting opportunities for construction/construction services and construction-related services that appear in the individual agency listings below reflect that commitment to excellence."

ADMINISTRATION FOR CHILDREN'S SERVICES

■ INTENT TO AWARD

Human / Client Service

EXTRAORDINARY NEEDS FOSTER SERVICES – Negotiated Acquisition – DUE 04-06-09 AT 10:00 A.M. – PIN# 06809NEGAQ02 - ENFC
 PIN# 06809NEGAQ03 - ENFC
 PIN# 06809NEGAQ05 - ENFC

To enter into negotiation with the three organizations cited below for the continued provision of extraordinary needs foster care service.

1. Devereux Foundation
2. Ferncliff Manor
3. Woods Services Inc.

In accordance with Section 3-04(b)(2)(iii) of the Procurement Policy Board Rules, ACS intends to use the negotiated acquisition process to extend the subject contracts' terms to ensure continuity of mandated services. The terms of the contracts are projected to be for one year, from July 1, 2009 to June 30, 2010. Suppliers may express interest in future procurements by contacting Rafael Asusta at ACS, Child Welfare Services Unit, 150 William Street, 9th Floor, New York, NY 10038, or by calling (212) 341-3511 between the hours of 10:00 A.M. and 4:00 P.M. on business days.

Negotiated Acquisition Extension.

Use the following address unless otherwise specified in notice, to secure, examine or submit bid/proposal documents, vendor pre-qualification and other forms; specifications/blueprints; other information; and for opening and reading of bids at date and time specified above.
 Administration for Children's Services, 150 William Street, 9th Floor, New York, NY 10038.
 Rafael Asusta (212) 341-3511.

m23-27

CITYWIDE ADMINISTRATIVE SERVICES

DIVISION OF MUNICIPAL SUPPLY SERVICES

■ SOLICITATIONS

Goods

PLUMBING SUPPLIES AND MISC. – Competitive Sealed Bids – PIN# 8570900852 – DUE 04-21-09 AT 10:30 A.M.

Use the following address unless otherwise specified in notice, to secure, examine or submit bid/proposal documents, vendor pre-qualification and other forms; specifications/blueprints; other information; and for opening and reading of bids at date and time specified above.
 Department of Citywide Administrative Services
 1 Centre Street, Room 1800, New York, NY 10007.
 Jeanette Megna (212) 669-8610.

m24

AWARDS

Goods

BLEACH, SODIUM HYPOCHLORITE (BWSO) – Competitive Sealed Bids – PIN# 857801137 – AMT: \$6,279,570.00 – TO: Kuehne Chemical Co., Inc., 86 North Hackensack Avenue, South Kearny, NJ 07032.

☛ m24

VENDOR LISTS

Goods

ACCEPTABLE BRAND LIST – In accordance with PPB Rules, Section 2-05(c)(3), the following is a list of all food items for which an Acceptable Brands List has been established.

1. Mix, Biscuit - AB-14-1:92
2. Mix, Bran Muffin - AB-14-2:91
3. Mix, Corn Muffin - AB-14-5:91
4. Mix, Pie Crust - AB-14-9:91
5. Mixes, Cake - AB-14-11:92A
6. Mix, Egg Nog - AB-14-19:93
7. Canned Beef Stew - AB-14-25:97
8. Canned Ham Shanks - AB-14-28:91
9. Canned Corned Beef Hash - AB-14-26:94
10. Canned Boned Chicken - AB-14-27:91
11. Canned Corned Beef - AB-14-30:91
12. Canned Ham, Cured - AB-14-29:91
13. Complete Horse Feed Pellets - AB-15-1:92
14. Canned Soups - AB-14-10:92D
15. Infant Formula, Ready to Feed - AB-16-1:93
16. Spices - AB-14-12:95
17. Soy Sauce - AB-14-03:94
18. Worcestershire Sauce - AB-14-04:94

Application for inclusion on the above enumerated Acceptable Brand Lists for foods shall be made in writing and addressed to: Purchase Director, Food Unit, Department of Citywide Administrative Services, Division of Municipal Supply Services, 1 Centre Street, 18th Floor, New York, NY 10007. (212) 669-4207.

j4-jy17

EQUIPMENT FOR DEPARTMENT OF SANITATION – In accordance with PPB Rules, Section 2.05(c)(3), an acceptable brands list will be established for the following equipment for the Department of Sanitation:

- A. Collection Truck Bodies
- B. Collection Truck Cab Chassis
- C. Major Component Parts (Engine, Transmission, etc.)

Applications for consideration of equipment products for inclusion on the acceptable brands list are available from: Vendor Relations, Department of Citywide Administrative Services, Division of Municipal Supply Services, 1 Centre Street, 18th Floor, New York, NY 10007. (212) 669-8610.

j4-jy17

OPEN SPACE FURNITURE SYSTEMS - CITYWIDE – In accordance with PPB Rules, Section 2.05(c)(3), an Acceptable Brands List, #AB-17W-1:99, has been established for open space furniture systems.

Application for consideration of product for inclusion on this acceptable brands list shall be made in writing and addressed to: Vendor Relations, Department of Citywide Administrative Services, Division of Municipal Supply Services, 1 Centre Street, 18th Floor, New York, NY 10007, (212) 669-8610.

j4-jy17

COMPTROLLER

BUREAU OF ASSET MANAGEMENT

AWARDS

Services (Other Than Human Services)

PRIVATE EQUITY INVESTMENT CONSULTANT – Request for Proposals – PIN# 0150589500ZP – AMT: \$240,000.00 – TO: Pension Consultant Alliance Inc., 15760 Ventura Boulevard, Encino, CA 91436.

☛ m24

EDUCATION

DIVISION OF CONTRACTS AND PURCHASING

SOLICITATIONS

Goods

9-1-1 SIMULATION LAB BASIC SYSTEM – Competitive Sealed Bids – PIN# Z0981040 – DUE 04-02-09 AT 5:00 P.M. – Bid opening: Friday, April 3rd, 2009 at 11:00 A.M. The purpose of this bid is to purchase a 9-1-1 emergency call system so that students can learn the fundamentals of basic calls. This will give them an opportunity for a job placement when they graduate. A teacher who is qualified to instruct will hold the classes. If you cannot download this OMA, please send an e-mail to VendorHotline@schools.nyc.gov with the OMA number and title in the subject. For all questions related to this OMA, please send an e-mail to dlasala@schools.nyc.gov with the OMA's number and title in the subject line of your e-mail.

There is a non-refundable fee of \$25.00, which is payable by all major credit cards.

Use the following address unless otherwise specified in notice, to secure, examine or submit bid/proposal documents, vendor pre-qualification and other forms; specifications/blueprints; other information; and for opening and reading of bids at date and time specified above.
Department of Education, 65 Court Street, Room 1201, Brooklyn, NY 11201. Vendor Hotline (718) 935-2300, vendorhotline@schools.nyc.gov

☛ m24

Construction/Construction Services

FOLDABLE, WASHABLE, PORTABLE AND REUSABLE EZ DISPLAY BOARDS – Competitive Sealed Bids – PIN# Z1031040 – DUE 04-06-09 AT 5:00 P.M. – This is a two year contract unless the dollar amount reaches

\$99,999.99 before the expiration date. The purpose of this bid is to purchase Foldable, Washable, Portable and Reusable EZ Display Boards. These items are used for science projects and art projects by students throughout the Board of Education. These items are desirable because they are foldable and easily transportable by students traveling the New York City Transit System. If you cannot download this OMA, please send an e-mail to VendorHotline@schools.nyc.gov with the OMA number and title in the subject. For all questions related to this OMA, please send an e-mail to MMcCran@schools.nyc.gov with the OMA's number and title in the subject line of your e-mail.

Bid opening: Tuesday, April 7th, 2009 at 11:00 A.M. There is a non-refundable fee of \$50.00, which is payable by all major credit cards.

Use the following address unless otherwise specified in notice, to secure, examine or submit bid/proposal documents, vendor pre-qualification and other forms; specifications/blueprints; other information; and for opening and reading of bids at date and time specified above.

Department of Education, 65 Court Street, Room 1201, Brooklyn, NY 11201. Vendor Hotline (718) 935-2300, vendorhotline@schools.nyc.gov

☛ m24

ENVIRONMENTAL PROTECTION

INTENT TO AWARD

Goods & Services

PREVENTIVE MAINTENANCE, REPAIRS AND PARTS FOR MICRO-FILTRATION UNITS – Sole Source – Available only from a single source - PIN# 8269013499 – DUE 04-10-09 AT 11:00 A.M. – The Department of Environmental Protection / Bureau of Water Supply intends to enter into a sole source agreement with Siemens Water Technologies for preventive maintenance, repairs and parts contract for micro-filtration units. Any firm which believes they can also provide the required services and parts is invited to do so by mail, which must be received no later than April 10, 2009 to the attention of Ira M. Elmore, Deputy Agency Chief Contracting Officer.

Use the following address unless otherwise specified in notice, to secure, examine or submit bid/proposal documents, vendor pre-qualification and other forms; specifications/blueprints; other information; and for opening and reading of bids at date and time specified above.

Department of Environmental Protection, 59-17 Junction Blvd., 17th Floor, Flushing, NY 11373. Ira Elmore (718) 595-3259, irae@dep.nyc.gov

m23-27

BUREAU OF WASTEWATER TREATMENT

SOLICITATIONS

Construction/Construction Services

RE-BID: INSTALLATION OF SLUDGE HEATERS AND RECIRCULATION PUMPS AT THE 26TH WARD WPCP, BROOKLYN – Competitive Sealed Bids – PIN# 82607WPC1145 – DUE 04-14-09 AT 11:30 A.M. – BID EXTENSION: RE-BID: Project No.: R-26W-132. Document Fee: \$80.00. Larry Price, Manager, (718) 595-4853. Vendor ID#: 52461.

Use the following address unless otherwise specified in notice, to secure, examine or submit bid/proposal documents, vendor pre-qualification and other forms; specifications/blueprints; other information; and for opening and reading of bids at date and time specified above.

Department of Environmental Protection, 59-17 Junction Blvd., 17th Floor, Flushing, NY 11373. Greg Hall (718) 595-3236, ghall@dep.nyc.gov

☛ m24

HEALTH AND HOSPITALS CORPORATION

The New York City Health and Hospitals Corporation is regularly soliciting bids for supplies and equipment at its Central Purchasing Offices, 346 Broadway, New York City, Room 516, for its Hospitals and Diagnostic and Treatment Centers. All interested parties are welcome to review the bids that are posted in Room 516 weekdays between 9:00 a.m. and 4:30 p.m. For information regarding bids and the bidding process, please call (212) 442-3863.

j1-d31

SOLICITATIONS

Goods

CCTV P/T/Z CAMERAS – Competitive Sealed Bids – PIN# QHN2009-1083EHC – DUE 04-08-09 AT 2:00 P.M.

Use the following address unless otherwise specified in notice, to secure, examine or submit bid/proposal documents, vendor pre-qualification and other forms; specifications/blueprints; other information; and for opening and reading of bids at date and time specified above.

Queens Health Network, 82-68 164th Street, "S" Building, Jamaica, NY 11432. Aurelio Morrone (718) 883-6000, morronea@nychhc.org

☛ m24

SERVICE CONTRACT FOR HVAC UNITS – Competitive Sealed Bids – PIN# 62209005 – DUE 04-07-09 AT 3:00 P.M. – Site visit is scheduled for March 30, 2009 at 11:00 A.M. in the Segundo Ruiz Belvis Diagnostic and Treatment Center/ Administrative Conference Room, 545 East 142nd Street, Bronx, NY 10454.

Use the following address unless otherwise specified in notice, to secure, examine or submit bid/proposal documents, vendor pre-qualification and other forms; specifications/blueprints; other information; and for opening and reading of bids at date and time specified above.

Lincoln Hospital Center, 234 East 149th Street, Room 2A2, Bronx, NY 10451. Edwin Iyasere (718) 579-5106.

☛ m24

Goods & Services

DENTAL EQUIPMENT AND CABINETS – Competitive Sealed Bids – PIN# 332-09-009 – DUE 04-20-09 AT 10:00 A.M. – Provide Adec, Gendex Dental equipment and Dental Cabinetry for Cumberland Diagnostic and Treatment Center, Dental Department located at 100 North Portland Avenue, Brooklyn, NY 11205. Site visit scheduled for Thursday, April 9, 2009 at 10:00 A.M. at Cumberland Diagnostic and Treatment Center, 3rd Floor Dental Department. To request a bid package at no charge, e-mail your request to Enid.Rodriguez.nychhc.org

Use the following address unless otherwise specified in notice, to secure, examine or submit bid/proposal documents, vendor pre-qualification and other forms; specifications/blueprints; other information; and for opening and reading of bids at date and time specified above.

North Brooklyn Health Network, 100 North Portland Avenue, C-32, Brooklyn, NY 11205. Enid Rodriguez (718) 260-7663, enid.rodriquez@woodhullhc.nychhc.org

☛ m24

KOUNTZ PAVILION (MEZZANINE) – Competitive Sealed Bids – PIN# 22209102 – DUE 04-10-09 AT 3:00 P.M.

Use the following address unless otherwise specified in notice, to secure, examine or submit bid/proposal documents, vendor pre-qualification and other forms; specifications/blueprints; other information; and for opening and reading of bids at date and time specified above.

Lincoln Hospital Center, 234 East 149th Street, Room 2A2, Bronx, NY 10451. Eleanor Munnerlyn (718) 579-5999, eleanor.munnerlyn@nychhc.org

☛ m24

Services (Other Than Human Services)

DUCT CLEANING ON MEZZANINE LEVEL OF HOSPITAL BLDG. – Competitive Sealed Bids – PIN# 11109105 – DUE 04-10-09 AT 3:00 P.M. – Provide labor and materials to clean the air handler unit coil, HVAC duct systems and associated coils throughout the Mezzanine level. Project cost estimate: \$29,700 - \$36,300.

There will be a mandatory pre-bid meeting on Monday April 6, 2009 at 11:00 A.M. in the 3rd floor conference room of Bellevue Hospital Center's C and D Building. All interested bidders must attend this conference in order to submit a responsive bid.

Use the following address unless otherwise specified in notice, to secure, examine or submit bid/proposal documents, vendor pre-qualification and other forms; specifications/blueprints; other information; and for opening and reading of bids at date and time specified above.

Bellevue Hospital Center, 462 First Avenue, Room 12E32, New York, NY 10016. Matthew Gaumer (212) 562-2887, Matthew.Gaumer@bellevue.nychhc.org

☛ m24

HOMELESS SERVICES

OFFICE OF CONTRACTS AND PROCUREMENT

SOLICITATIONS

Human/Client Service

TRANSITIONAL RESIDENCES FOR HOMELESS/DROP-IN CENTERS – Competitive Sealed Proposals – Judgment required in evaluating proposals - PIN# 071-00S-003-262Z – DUE 06-25-10 AT 10:00 A.M. – The Department of Homeless Services is soliciting proposals from organizations interested in developing and operating transitional residences for homeless adults and families including the Neighborhood Based Cluster Residence and drop-in centers for adults. This is an open-ended solicitation; there is no due date for submission.

Use the following address unless otherwise specified in notice, to secure, examine or submit bid/proposal documents, vendor pre-qualification and other forms; specifications/blueprints; other information; and for opening and reading of bids at date and time specified above.

Department of Homeless Services, 33 Beaver Street, 13th Floor, New York, NY 10004.

Marta Zmoira (212) 361-0888, mzmoira@dhs.nyc.gov

j12-24

HOUSING AUTHORITY

SOLICITATIONS

Construction/Construction Services

RESTORATION OF MASONRY WALL AND STEEL BAR FENCE AT SOUTH BRONX AREA (SITE AREA 402) – Competitive Sealed Bids – PIN# ST8016625 – DUE 04-06-09 AT 10:00 A.M. – Bid documents are available Monday through Friday, 9:00 A.M. to 4:00 P.M., for a \$25.00 fee in the form of a money order or certified check made payable to NYCHA.

Use the following address unless otherwise specified in notice, to secure, examine or submit bid/proposal documents, vendor pre-qualification and other forms; specifications/blueprints; other information; and for opening and reading of bids at date and time specified above.

Housing Authority, 90 Church Street, 11th Floor, New York, NY 10007. Gloria Guillo, MPA, CPPO, (212) 306-3121, gloria.guillo@nycha.nyc.gov

m23-27

ELEVATOR REHABILITATION AND MAINTENANCE AND SERVICE FOR TWENTY-SIX (26) ELEVATORS AT SUMNER HOUSES AND ONE (1) ELEVATOR AT BEDFORD STUYVESANT REHAB. – Competitive Sealed Bids – PIN# EV9003424 – DUE 04-02-09 AT 10:30 A.M. – ● ELEVATOR REHABILITATION AND MAINTENANCE AND SERVICE FOR TEN (10)

ELEVATORS AT TAYLOR-WYTHE HOUSES – Competitive Sealed Bids – PIN# EV9003234 – DUE 04-02-09 AT 10:00 A.M.

Bid documents are available Monday through Friday, 9:00 A.M. to 4:00 P.M. for a \$25.00 fee in the form of a money order or certified check made payable to NYCHA.

Use the following address unless otherwise specified in notice, to secure, examine or submit bid/proposal documents, vendor pre-qualification and other forms; specifications/blueprints; other information; and for opening and reading of bids at date and time specified above.
Housing Authority, 90 Church Street, 11th Floor, New York, NY 10007. Gloria Guillo (212) 306-3121, gloria.guillo@nycha.nyc.gov

m23-27

EXTERIOR COMPACTOR REFUSE MANAGEMENT SYSTEM AT QUEENSBRIDGE HOUSES, NORTH AND SOUTH – Competitive Sealed Bids – PIN# GD8016579 – DUE 04-01-09 AT 10:30 A.M.

● **REPLACEMENT OF VACUUM PUMPS AND INSTALLATION OF CONDENSATE PUMPS AT JOHNSON HOUSES** – Competitive Sealed Bids – PIN# ME8018165 – 04-01-09 AT 11:00 A.M.

Bid documents are available Monday through Friday, 9:00 A.M. to 4:00 P.M. for a \$25.00 fee in the form of a money order or certified check made payable to NYCHA.

Use the following address unless otherwise specified in notice, to secure, examine or submit bid/proposal documents, vendor pre-qualification and other forms; specifications/blueprints; other information; and for opening and reading of bids at date and time specified above.
Housing Authority, 90 Church Street, 11th Floor, New York, NY 10007. Gloria Guillo (212) 306-3121, gloria.guillo@nycha.nyc.gov

m18-24

HUMAN RESOURCES ADMINISTRATION

AWARDS

Human/Client Service

CRISIS INTERVENTION – BP/City Council Discretionary – New York Asian Women's Center
39 Bowery, PMB 375, NY, NY 10002-6702
PIN#: 06909H070016 – Contract Amount: \$3,500.00 - Contract Term: 07/01/08-06/30/09

Saki for South Asian Women
P.O. Box 20208, Greeley Square Station, NY, NY 10001
PIN#: 06909H070012 – Contract Amount: \$5,000.00 - Contract Term: 07/01/08-06/30/09

Allen Women's Resource Center, Ltd., P.O. Box 340316, Rochdale Station, Jamaica, NY 11434
PIN#: 06909H070007 – Contract Amount: \$5,000.00 - Contract Term: 07/01/08-06/30/09

● **SOUP KITCHEN** – BP/City Council Discretionary. Church of the Holy Apostles
296 Nineth Ave., NYC, NY 10001-5703
PIN#: 06909H070004 – Contract Amount: \$15,000.00 - Contract Term: 07/01/08-06/30/09

Campo Misionero Sarepta, Inc.
250 East 3rd Street, NYC, NY 10009
PIN#: 06909H070008 – Contract Amount: \$3,500.00 - Contract Term: 07/01/08-06/30/09

● **BEGIN WORK STUDY PROGRAM** – Contract Change – PIN# 06906H051505 – AMT: \$22,264.00 – TO: Goodwill Industries of Greater NY and Northern NJ, 4-21 27th Ave., Astoria, NY 11102.

● **BACK TO WORK** – Contract Change – PIN# 06905H051208 – AMT: \$171,828.00 – TO: Goodwill Industries of Greater NY and Northern NJ, 4-21 27th Ave., Astoria, NY 11102.

m24

OFFICE OF THE MAYOR

CRIMINAL JUSTICE COORDINATOR'S OFFICE

SOLICITATIONS

Human/Client Service

CORRECTION: INDIGENT FAMILY COURT LEGAL SERVICES FOR RESPONDENTS IN ARTICLE 10 CASES IN RICHMOND AND QUEENS COUNTIES ONLY – Competitive Sealed Proposals – Judgment required in evaluating proposals - PIN# 00209DMPS270 – DUE 04-23-09 AT 3:00 P.M. – CORRECTION: The Criminal Justice Coordinator's Office ("CJC") is seeking potentially qualified vendors to provide Family Court Legal representation to indigent adults in Article 10 cases and subsequent Termination of Parental Rights ("TPR") proceedings in Richmond and Queens Counties. The term of the contract will be from October 1, 2009 to June 30, 2011. Additionally, there will be two two-year options to renew from July 1, 2011 to June 30, 2013 and from July 1, 2013 to June 30, 2015. The contract dollar amount is in an amount not to exceed \$4,900,000.

Use the following address unless otherwise specified in notice, to secure, examine or submit bid/proposal documents, vendor pre-qualification and other forms; specifications/blueprints; other information; and for opening and reading of bids at date and time specified above.
Mayor's Office, 1 Centre Street, Room 1012, New York, NY 10007. Irmali Rivera-Mora (212) 676-4952
Irivera-mora@cityhall.nyc.gov

m20-24

PARKS AND RECREATION

REVENUE AND CONCESSIONS

SOLICITATIONS

Services (Other Than Human Services)

RENOVATION, OPERATION, AND MAINTENANCE OF THREE (3) SNACK BARS – Competitive Sealed Proposals – Judgment required in evaluating proposals - PIN# X39-SBS

– DUE 04-13-09 AT 3:00 P.M. – Located at Orchard Beach, Pelham Bay Park, Bronx.
TELECOMMUNICATION DEVICE FOR THE DEAF (TDD)
212-504-4115

Use the following address unless otherwise specified in notice, to secure, examine or submit bid/proposal documents, vendor pre-qualification and other forms; specifications/blueprints; other information; and for opening and reading of bids at date and time specified above.
Parks and Recreation, The Arsenal-Central Park
830 Fifth Avenue, Room 407, New York, NY 10021.
Alexander Han (212) 360-1397, alexander.han@parks.nyc.gov

m20-a2

RENOVATION, OPERATION AND MAINTENANCE OF THE CAROUSEL AND SNACK BAR – Competitive Sealed Proposals – Judgment required in evaluating proposals - PIN# Q15-B-CL SB – DUE 04-20-09 AT 3:00 P.M. – In Forest Park, Queens.
TELECOMMUNICATION DEVICE FOR THE DEAF (TDD)
212-504-4115

Use the following address unless otherwise specified in notice, to secure, examine or submit bid/proposal documents, vendor pre-qualification and other forms; specifications/blueprints; other information; and for opening and reading of bids at date and time specified above.
Parks and Recreation, The Arsenal-Central Park
830 Fifth Avenue, Room 407, New York, NY 10021.
Evan George (212) 360-3495, evan.george@parks.nyc.gov

m16-27

OPERATION OF TEN (10) MOBILE FOOD UNITS – Competitive Sealed Bids – PIN# X39-1-10-C-BW – DUE 04-01-09 AT 11:00 A.M. – At Orchard Beach in Pelham Bay Park, Bronx.
TELECOMMUNICATION DEVICE FOR THE DEAF (TDD)
212-504-4115

Use the following address unless otherwise specified in notice, to secure, examine or submit bid/proposal documents, vendor pre-qualification and other forms; specifications/blueprints; other information; and for opening and reading of bids at date and time specified above.
Parks and Recreation, The Arsenal-Central Park
830 Fifth Avenue, Room 407, New York, NY 10021.
Alexander Han (212) 360-1397, alexander.han@parks.nyc.gov

m11-24

DEVELOPMENT, MAINTENANCE, AND OPERATION OF AN INDOOR TENNIS CONCESSION – Competitive Sealed Proposals – Judgment required in evaluating proposals - PIN# M10-IT – DUE 05-04-09 AT 3:00 P.M. – At Central Park.
TELECOMMUNICATION DEVICE FOR THE DEAF (TDD)
212-504-4115

Use the following address unless otherwise specified in notice, to secure, examine or submit bid/proposal documents, vendor pre-qualification and other forms; specifications/blueprints; other information; and for opening and reading of bids at date and time specified above.
Parks and Recreation, The Arsenal-Central Park
830 Fifth Avenue, Room 407, New York, NY 10021.
Glenn Kaalund (212) 360-1397, glenn.kaalund@parks.nyc.gov

m19-a1

SCHOOL CONSTRUCTION AUTHORITY

SOLICITATIONS

Construction/Construction Services

CONSTRUCTION OF A NEW FIVE (5) STORY SCHOOL/FULL CELLAR – Competitive Sealed Bids – PIN# SCA09-11725D-1 – DUE 04-14-09 AT 3:00 P.M. – All City Leadership Secondary School (Brooklyn). Project Range: \$27,510,000.00 to \$28,960,000.00. Non-refundable bid documents charge: \$250.00, certified check or money order only.

Limited list bids will only be accepted from the following Construction Managers/Prime General Contractors: Andron Construction Corp.; Arena Construction Co., Inc.; Iannelli Construction Co., Inc.; J. Petrocelli Construction Co., Inc.; The Morgan Contracting Corp.; Tishman Construction Corp. of NY.
Make payable to the New York City School Construction Authority. Bidders must be pre-qualified by the SCA.

Use the following address unless otherwise specified in notice, to secure, examine or submit bid/proposal documents, vendor pre-qualification and other forms; specifications/blueprints; other information; and for opening and reading of bids at date and time specified above.
School Construction Authority, 30-30 Thomson Avenue, 1st Floor, Long Island City, NY 11101.
Rookmin Singh (718) 752-5843, rsingh@nysca.org

m18-24

CONTRACT ADMINISTRATION

SOLICITATIONS

Construction/Construction Services

EXTERIOR MASONRY AND PARAPETS – Competitive Sealed Bids – PIN# SCA09-10936D-1 – DUE 04-09-09 AT 11:00 A.M. – PS 123 (Queens). Project Range: \$3,470,000.00 to \$3,660,000.00 Non-refundable bid document charge: \$100.00, certified check or money order only. Make payable to the New York City School Construction Authority. Bidders must be pre-qualified by the SCA.

Use the following address unless otherwise specified in notice, to secure, examine or submit bid/proposal documents, vendor pre-qualification and other forms; specifications/blueprints; other information; and for opening and reading of bids at date and time specified above.
School Construction Authority, 30-30 Thomson Avenue
Long Island City, NY 11101. Kevantae Idlett (718) 472-8360, kidlett@nysca.org

m20-26

CORRIDOR FLOORS – Competitive Sealed Bids – PIN# SCA09-11680D-1 – DUE 04-10-09 AT 11:30 A.M. – PS 28 (Bronx). Project Range: \$1,040,000.00 to \$1,100,000.00. Non-refundable bid documents charge: \$100.00, certified check or money order only. Make checks payable to the New York City School Construction Authority. Bidders must be pre-qualified by the SCA.

Use the following address unless otherwise specified in notice, to secure, examine or submit bid/proposal documents, vendor pre-qualification and other forms; specifications/blueprints; other information; and for opening and reading of bids at date and time specified above.
School Construction Authority, 30-30 Thomson Avenue
Long Island City, NY 11101. Rookmin Singh (718) 752-5843, rsingh@nysca.org

m23-27

BUREAU OF CONTRACTS AND SERVICES

SOLICITATIONS

Construction/Construction Services

WINDOW REPLACEMENT – Competitive Sealed Bids – PIN# SCA09-12238D-1 – DUE 04-08-09 AT 10:30 A.M. – PS 174 (Queens). Project Range: \$1,270,000.00 to \$1,341,000.00. Non-refundable bid document charge: \$100.00.

Use the following address unless otherwise specified in notice, to secure, examine or submit bid/proposal documents, vendor pre-qualification and other forms; specifications/blueprints; other information; and for opening and reading of bids at date and time specified above.
School Construction Authority, 30-30 Thomson Avenue
First Floor, Long Island City, NY 11101.
Ricardo Forde (718) 752-5288, rforde@nysca.org

m20-26

PARAPETS, ROOFS, EXTERIOR MASONRY – Competitive Sealed Bids – PIN# SCA09-12282D-1 – DUE 04-06-09 AT 11:00 A.M. – PS 169 (Brooklyn). Project Range: \$1,080,000.00 - \$1,133,000.00. Non-refundable bid document charge: \$100.00, certified check or money order only. Make payable to the New York City School Construction Authority. Bidders must be pre-qualified by the SCA.

Use the following address unless otherwise specified in notice, to secure, examine or submit bid/proposal documents, vendor pre-qualification and other forms; specifications/blueprints; other information; and for opening and reading of bids at date and time specified above.
School Construction Authority, 30-30 Thomson Avenue
Long Island City, NY 11101. Lily Persaud (718) 752-5852, lpersaud@nysca.org

m19-25

TRANSPORTATION

SOLICITATIONS

Construction Related Services

STRUCTURAL RECONSTRUCTION OF FERRY FACILITIES – Competitive Sealed Bids – PIN# 84108SIPT243 – DUE 04-29-09 AT 11:00 A.M. – Contract documents available during the hours of 9:00 A.M. - 3:00 P.M. ONLY. Structural reconstruction of Ferry Facilities and other miscellaneous work when and where directed within the City of New York together with all work incidental thereto. This contract is subject to apprenticeship program requirements as described in the solicitation materials. A pre-bid meeting (optional) will be held on Tuesday, April 7, 2009 at 1:30 P.M. at 40 Worth Street, Room 814, New York, NY 10013. A deposit of \$100.00 in the form of a certified check or money order made payable to New York City Department of Transportation is required to obtain Contract Bid/Proposal Documents. NO CASH ACCEPTED. Refund will be made only for Contract Bid/Proposal that are returned in its original condition within 10 days after bid opening. Any persons delivering bid documents must enter the building through 220 Church Street, New York, NY. Due to increased building security bidders should allow extra time and ensure that proper photo identification is available upon request. Please ensure that your company's address, telephone and fax numbers are submitted by your company (or messenger service) when picking up contract documents. For additional information please contact Earl Baim (212) 487-8369. Vendor Source ID#: 58786.

Use the following address unless otherwise specified in notice, to secure, examine or submit bid/proposal documents, vendor pre-qualification and other forms; specifications/blueprints; other information; and for opening and reading of bids at date and time specified above.
Department of Transportation, Contract Management Unit,
Office of the Agency Chief Contracting Officer
40 Worth Street, Room 824A, New York, NY 10013.
Bid Window (212) 442-7565.

m24

AGENCY RULES

BUILDINGS

NOTICE

NOTICE OF OPPORTUNITY TO COMMENT ON PROPOSED RULE RELATING TO THE AMERICAN SOCIETY OF MECHANICAL ENGINEERS, BOILER & PRESSURE VESSEL CODE EDITION AMENDMENT

NOTICE IS HEREBY GIVEN pursuant to the authority

vested in the Commissioner of Buildings by Section 643 of the New York City Charter, and in accordance with Section 1043 of the Charter and Section 28-103.19 of the New York City Administrative Code, that the Department of Buildings proposes to add a new Chapter 6000, Subchapter H and Section 6008-01 to Title 1 of the Official Compilation of the Rules of the City of New York.

A public hearing on the proposed rule amendment will be held at the Executive Offices of the Department of Buildings, 280 Broadway, 6th Floor Training Room, New York, New York on April 27, 2009 at 2:00 P.M. Written comments regarding the proposed rule may be submitted to Phyllis Arnold, Deputy Commissioner, New York City Department of Buildings, 280 Broadway, 7th Floor, New York, New York 10007, on or before April 27, 2009.

Written comments and an audio tape of oral comments received at the hearing will be available for public inspection, within a reasonable time after receipt, between the hours of 9:00 a.m. and 5:00 p.m. at the Office of the Commissioner, Executive Offices, Department of Buildings.

Persons who request that a sign language interpreter or other form of reasonable accommodation for a disability be provided at the hearing are asked to notify Phyllis Arnold at the foregoing address by April 7, 2009.

This rule was not included in the agency's regulatory agenda.

Matter underlined is new.

It is proposed to add a new Chapter 6000, Subchapter H and Section 6008-01 to Title 1 of the Rules of the City of New York, to read as follows:

Chapter 6000
Fuel Gas Code

Subchapter H
Referenced Standards

§6008-01 American Society of Mechanical Engineers ("ASME"), Boiler & Pressure Vessel Code edition amendment. Pursuant to Section 28-103.19 of the New York City Administrative Code, ASME BPVC-01, as identified in Section FGC 802 of the New York City Fuel Gas Code, is hereby deleted and a new "ASME" BPVC-04 is added, to read as follows:

BPVC - 04 ASME Boiler & Pressure Vessel Code (2004 Edition).....406.1.1.1, 406.1.1.2, 631.1

STATEMENT OF BASIS AND PURPOSE

This rule is proposed pursuant to the authority of the Commissioner of Buildings under Sections 643 and 1043 of the New York City Charter and Section 28-103.19 of the New York City Administrative Code, and amends the edition of the American Society of Mechanical Engineers, Boiler & Pressure Vessel Code.

The Department has determined that the reference to the 2001 edition of the American Society of Mechanical Engineers, Boiler & Pressure Vessel Code prescribed in the "ASME" portion of Section FGC 802 of the New York City Fuel Gas Code is incorrect. The 2004 edition will now be referenced instead, which conforms to the "ASME" portion of Section MC 1502 of the New York City Mechanical Code, thereby creating consistency among the codes.

LATE NOTICE

HEALTH AND HOSPITALS CORPORATION

SOLICITATIONS

Goods & Services

CORRECTION: VARIOUS LCD TELEVISIONS WITH ACCESSORIES AND INSTALLATION – Competitive Sealed Bids – PIN# 231-09-114 – DUE 04-03-09 AT 10:00 A.M. – For Woodhull Medical and Mental Health Center, 760 Broadway, Brooklyn, NY 11206. To request a bid package at no charge, e-mail akihiko.hirao@woodhullhc.nychhc.org

Site visit scheduled for Thursday, March 26, 2009 at 10:00 A.M. at Woodhull Medical and Mental Health Center, 760 Broadway, Brooklyn, NY 11206, Surgery Administration, Rm. 9-26.

Use the following address unless otherwise specified in notice, to secure, examine or submit bid/proposal documents, vendor pre-qualification and other forms; specifications/blueprints; other information; and for opening and reading of bids at date and time specified above.
North Brooklyn Health Network, 100 North Portland Avenue, C-32, Brooklyn, NY 11205. Akihiko Hirao (718) 260-7684, akihiko.hirao@woodhullhc.nychhc.org

READER'S GUIDE

The City Record (CR) is, published each business day and includes notices of proposed New York City procurement actions, contract awards, and other procurement-related information. Solicitation notices for most procurements valued at or above \$100,000 for information technology and for construction and construction related services, above \$50,000 for other services, and above \$25,000 for other goods are published for at least one day. Other types of procurements, such as sole source, require notice in the City Record for five consecutive days. Unless otherwise specified, the agencies and offices listed are open for business Mondays thru Fridays from 9:00 A.M. to 5:00 P.M. except legal holidays.

NOTICE TO ALL NEW YORK CITY CONTRACTORS

The New York State Constitution ensures that all laborers, workers or mechanics employed by a contractor or subcontractor doing public work are to be paid the same wage rate that prevails in the trade where the public work is being done. Additionally, New York State Labor Law §§ 220 and 230 provide that a contractor or subcontractor doing public work in construction or building service must pay its employees no less than the prevailing wage. Section 6-109 (the Living Wage Law) of the New York City Administrative Code also provides for a "living wage", as well as prevailing wage, to be paid to workers employed by City contractors in certain occupations. The Comptroller of the City of New York is mandated to enforce prevailing wage. Contact the NYC Comptroller's Office at www.comptroller.nyc.gov, click on Labor Law Schedules to view rates.

New York City's "Burma Law" (Local Law No. 33 of 1997) No Longer to be Enforced. In light of the United States Supreme Court's decision in **Crosby v. National Foreign Trade Council**, 530 U.S. 363 (2000), the City has determined that New York City's Local Law No. 33 of 1997 (codified in Administrative Code Section 6-115 and Charter Section 1524), which restricts City business with banks and companies doing business in Burma, is unconstitutional. This is to advise, therefore, that the language relating to Burma contained in existing New York City contracts may not be enforced.

CONSTRUCTION/CONSTRUCTION SERVICES OR CONSTRUCTION RELATED SERVICES

The City of New York is committed to achieving excellence in the design and construction of its capital program, and building on the tradition of innovation in architecture and engineering that has contributed to the City's prestige as a global destination.

VENDOR ENROLLMENT APPLICATION

New York City procures approximately \$7 billion worth of goods, services, construction and construction-related services every year. The NYC Procurement Policy Board Rules require that agencies primarily solicit from established mailing lists called bidder/proposer lists. To register for these lists--free of charge--, prospective suppliers should fill out and submit the NYC-FMS Vendor Enrollment application.

- Online at <http://nyc.gov/selltonyc>
- To request a hardcopy application, call the Vendor Enrollment Center at (212) 857-1680.

Attention Existing Suppliers:

Even if you already do business with NYC agencies, be sure to fill out an application. We are switching over to citywide, centralized Bidders Lists instead of the agency-specific lists previously used to issue notices about upcoming contract opportunities. To continue receiving notices of New York City contract opportunities, you must fill out and submit a NYC-FMS Vendor Enrollment application. If you are uncertain whether you have already submitted an application, call us at (212) 857-1680.

SELLING TO GOVERNMENT TRAINING WORKSHOP

New and experienced vendors are encouraged to register for a free training course on how to do business with New York City. "Selling to Government" workshops are conducted by the Department of Small Business Services, 110 William Street, New York, NY 10038. Morning and afternoon sessions are convened on the first Tuesday of each month. For more information, and to register, call (212) 618-8845.

PRE-QUALIFIED LIST

New York City procurement policy permits agencies to develop and solicit from pre-qualified lists of vendors, under prescribed circumstance. When it is decided by an agency to develop a pre-qualified list, criteria for pre-qualification must be clearly explained in the solicitation and notice of the opportunity to pre-qualify for that solicitation must be published in at least five issues of the CR.

Information and qualification questionnaires for inclusion on such list may be obtained directly from the Agency Chief Contracting Officer at each agency, (see Vendor Information Manual). A completed qualification Questionnaire may be submitted to the Chief Contracting Officer at any time, unless otherwise indicated and action (approval or denial) shall be taken by the agency within 90 days from the date of submission. Any denial or revocation of pre-qualified status can be appealed to the Office of Administrative Trials and Hearings, (OATH), Section 3-11 of the Procurement Policy Board Rules describes the criteria for the general use of pre-qualified lists.

NON-MAYORAL ENTITIES

The following agencies are not subject to Procurement Policy Board rules and do not follow all of the above procedures: City University, Department of Education, Metropolitan Transportation Authority, Health & Hospitals Corporation, Housing Authority. Suppliers interested in applying for inclusion on bidders list should contact these entities directly (see Vendor Information Manual) at the addresses given.

PUBLIC ACCESS CENTER

The Public Access Center is available to suppliers and the public as a central source for supplier-related information through on-line computer access. The Center is located at 253 Broadway, 9th floor, in lower Manhattan, and is open Monday through Friday from 10:00 A.M. to 3:00 P.M. For information, contact the Mayor's Office of Contract Services at (212) 788-0010.

ATTENTION: NEW YORK CITY MINORITY AND WOMEN OWNED BUSINESS ENTERPRISES

Join the growing number of Minority and Women Owned Business Enterprises (M/WBEs) that are competing for New York City's business. In order to become certified for the program, your company must substantiate that it: (1) is at least fifty-one percent (51%) owned, operated and controlled by a minority or woman and (2) is either located in New York City or has a significant tie to New York City's business community. To obtain a copy of the certification application and to learn more about the program, contact the New York City Department of Small Business Services, 110 William Street, 2nd Floor, New York, New York 10038 (212) 513-6311.

PROMPT PAYMENT

It is the policy of the City of New York to pay its bills promptly. The Procurement Policy Board Rules generally require that the City pay its bills within 30 days after the receipt of a proper invoice. The City now pays interest on all late invoices. The grace period that formerly existed was eliminated on July 1, 2000. However, there are certain types of payments that are not eligible for interest. These are listed in Section 4-06 of the Procurement Policy Board Rules. The Comptroller and OMB determine the interest rate on late payments twice a year, in January and in July.

PROCUREMENT POLICY BOARD RULES

The Rules may also be accessed on the City Website, <http://nyc.gov/selltonyc>

COMMON ABBREVIATIONS USED IN THE CR

The CR contains many abbreviations. Listed below are simple explanations of some of the most common ones appearing in the CR:

- AB Acceptable Brands List
- AC Accelerated Procurement
- AMT Amount of Contract
- BL Bidders List
- CSB Competitive Sealed Bidding (including multi-step)
- CB/PQ CB from Pre-qualified Vendor List
- CP Competitive Sealed Proposal (including multi-step)
- CP/PQ CP from Pre-qualified Vendor List
- CR The City Record newspaper
- DA Date bid/proposal documents available
- DUE Bid/Proposal due date; bid opening date
- EM Emergency Procurement
- IG Intergovernmental Purchasing
- LBE Locally Based Business Enterprise
- M/WBE Minority/Women's Business Enterprise
- NA Negotiated Acquisition
- NOTICE Date Intent to Negotiate Notice was published in CR
- OLB Award to Other Than Lowest Responsible & Responsive Bidder/Proposer
- PIN Procurement Identification Number
- PPB Procurement Policy Board
- PQ Pre-qualified Vendors List
- RS Source required by state/federal law or grant
- SCE Service Contract Short-Term Extension
- DP Demonstration Project
- SS Sole Source Procurement
- ST/FED Subject to State &/or Federal requirements

KEY TO METHODS OF SOURCE SELECTION

The Procurement Policy Board (PPB) of the City of New York has by rule defined the appropriate methods of source selection for City procurement and reasons justifying their use. The CR procurement notices of many agencies include an abbreviated reference to the source selection method utilized. The following is a list of those methods and the abbreviations used:

- CSB **Competitive Sealed Bidding** (including multi-step)
Special Case Solicitations / Summary of Circumstances:
- CP **Competitive Sealed Proposal** (including multi-step)
- CP/1 Specifications not sufficiently definite
- CP/2 Judgement required in best interest of City
- CP/3 Testing required to evaluate
- CB/PQ/4 **CB or CP from Pre-qualified Vendor List/** Advance qualification screening needed
- DP Demonstration Project
- SS **Sole Source Procurement**/only one source
- RS Procurement from a Required Source/ST/FED
- NA Negotiated Acquisition
For ongoing construction project only:
- NA/8 Compelling programmatic needs
- NA/9 New contractor needed for changed/additional work
- NA/10 Change in scope, essential to solicit one or limited number of contractors
- NA/11 Immediate successor contractor required due to termination/default
For Legal services only:
- NA/12 Specialized legal devices needed; CP not advantageous

- WA **Solicitation Based on Waiver/Summary of Circumstances** (Client Services/BSB or CP only)
- WA1 Prevent loss of sudden outside funding
- WA2 Existing contractor unavailable/immediate need
- WA3 Unsuccessful efforts to contract/need continues
- IG **Intergovernmental Purchasing** (award only)
- IG/F Federal
- IG/S State
- IG/O Other
- EM **Emergency Procurement** (award only) An unforeseen danger to:
 - EM/A Life
 - EM/B Safety
 - EM/C Property
 - EM/D A necessary service
- AC **Accelerated Procurement**/markets with significant short-term price fluctuations
- SCE **Service Contract Extension**/insufficient time; necessary service; fair price
Award to Other Than Lowest Responsible & Responsive Bidder or Proposer / Reason (award only)
- OLB/a anti-apartheid preference
- OLB/b local vendor preference
- OLB/c recycled preference
- OLB/d other: (specify)

HOW TO READ CR PROCUREMENT NOTICES

Procurement Notices in the CR are arranged by alphabetically listed Agencies, and within Agency, by Division if any. The notices for each Agency (or Division) are further divided into three subsections: Solicitations, Awards; and Lists & Miscellaneous notices. Each of these subsections separately lists notices pertaining to Goods, Services, or Construction.

Notices of Public Hearings on Contract Awards appear at the end of the Procurement Section. At the end of each Agency (or Division) listing is a paragraph giving the specific address to contact to secure, examine and/or to submit bid or proposal documents, forms, plans, specifications, and other information, as well as where bids will be publicly opened and read. This address should be used for the purpose specified UNLESS a different one is given in the individual notice. In that event, the directions in the individual notice should be followed. The following is a SAMPLE notice and an explanation of the notice format used by the CR.

SAMPLE NOTICE:

POLICE

DEPARTMENT OF YOUTH SERVICES

SOLICITATIONS

Services (Other Than Human Services)

BUS SERVICES FOR CITY YOUTH PROGRAM – Competitive Sealed Bids – PIN# 056020000293 – DUE 04-21-03 AT 11:00 A.M.

Use the following address unless otherwise specified in notice, to secure, examine or submit bid/proposal documents, vendor pre-qualification and other forms; specifications/blueprints; other information; and for opening and reading of bids at date and time specified above.

NYPD, Contract Administration Unit, 51 Chambers Street, Room 310, New York, NY 10007. Manuel Cruz (646) 610-5225.

ITEM	EXPLANATION
POLICE DEPARTMENT	Name of contracting agency
DEPARTMENT OF YOUTH SERVICES	Name of contracting division
SOLICITATIONS	Type of Procurement action
Services (Other Than Human Services)	Category of procurement
BUS SERVICES FOR CITY YOUTH PROGRAM	Short Title
CSB PIN # 056020000293 DUE 04-21-03 AT 11:00 am	Method of source selection Procurement identification number Bid submission due 4-21-03 by 11:00 am; bid opening date/time is the same.
Use the following address unless otherwise specified in notice, to secure, examine or submit bid/proposal documents; etc.	Paragraph at the end of Agency Division listing giving contact information or submit bid/information and Agency Contact address
NYPD, Contract Administration Unit 51 Chambers Street, Room 310 New York, NY 10007. Manuel Cruz (646) 610-5225.	
☛	Indicates New Ad
m27-30	Date that notice appears in City Record

NUMBERED NOTES

Numbered Notes are Footnotes. If a Numbered Note is referenced in a notice, the note so referenced must be read as part of the notice. 1. All bid deposits must be by company certified check or money order made payable to Agency or Company.