



THE CITY RECORD

Official Journal of The City of New York

THE CITY RECORD
U.S.P.S. 0114-660

Printed on paper containing
40% post-consumer material

VOLUME CXXXVI NUMBER 86

TUESDAY, MAY 5, 2009

PRICE \$4.00

TABLE OF CONTENTS

PUBLIC HEARINGS & MEETINGS

Brooklyn Borough President	1801
Staten Island Borough President	1801
City Planning Commission	1801
Community Boards	1819
Franchise and Concession Review Committee	1819
Landmarks Preservation Commission	1819
Transportation	1820

PROPERTY DISPOSITION

Citywide Administrative Services	1820
Division of Municipal Supply Services	1820

Sale by Sealed Bid1820

Housing Preservation and Development 1820

Police1821

Auction1821

PROCUREMENT

Chief Medical Examiner1821

Agency chief Contracting Officer1821

Citywide Administrative Services1821

Division of Municipal Supply Services 1821

Vendor Lists1821

Office of Emergency Management1821

Financial Information Services Agency .1821

Contracts Unit1821

Health and Hospitals Corporation1821

Homeless Services1822

Office of Contracts and Procurement . .1822

Housing Authority1822

Purchasing Division1822

Information Technology and Telecommunications1822

NYC & Company1822

Parks and Recreation1822

Revenue and Concessions1822

Police1822

Equipment Section1822

School Construction Authority1823

Contract Administration1823

Contract Services1823

AGENCY PUBLIC HEARINGS

Homeless Services1823

SPECIAL MATERIALS

Housing Preservation and Development 1824

Mayor's Office of Environmental Coordination1824

Office of Management and Budget1825

Police1825

Youth and Community Development . . .1825

Changes in Personnel1826

LATE NOTICE

Human Resources Administration1827

READERS GUIDE1828

THE CITY RECORD

MICHAEL R. BLOOMBERG, Mayor

MARTHA K. HIRST, Commissioner, Department of Citywide Administrative Services.
ELI BLACHMAN, Editor of The City Record.

Published Monday through Friday, except legal holidays by the Department of Citywide Administrative Services of the City of New York under Authority of Section 1066 of the New York City Charter.

Subscription—\$500 a year; daily, \$4.00 a copy (\$5.00 by mail) Periodicals Postage Paid at New York, N.Y.
POSTMASTER: Send address changes to THE CITY RECORD, 1 Centre Street, Room 2208, New York, N.Y. 10007 - 1602

Editorial Office
1 Centre Street, Room 2208
New York N.Y. 10007-1602
Telephone (212) 669-8252

Subscription Changes/Information
1 Centre Street, Room 2208
New York N.Y. 10007-1602
Telephone (212) 669-8252

The City of New York Home Page
provides Internet access via the WORLD
WIDE WEB to solicitations and awards
<http://www.nyc.gov/cityrecord>

PUBLIC HEARINGS AND MEETINGS

See Also: Procurement; Agency Rules

BROOKLYN BOROUGH PRESIDENT

PUBLIC HEARINGS

UNIFORM LAND USE REVIEW PROCEDURE

NOTICE IS HEREBY GIVEN THAT, pursuant to Sections 82 and 197-C of the New York City Charter, Borough President will hold a public hearing on the following matters in the Community Room, First Floor, Brooklyn Borough Hall, 209 Joralemon Street, Brooklyn, New York 11201, commencing at 5:00 P.M. on Thursday, May 7, 2009.

CALENDAR ITEM 1
GREENPOINT – WILLIAMSBURG REZONING
ZONING TEXT AMENDMENT; ZONING MAP AMENDMENT
COMMUNITY DISTRICT 1
090333 ZRK – 090334 ZMK
In the matter of applications submitted by the Department of City Planning, pursuant to Sections 197-c and 201 of the New York City Charter seeking an amendment of the zoning text and zoning map to facilitate the rezoning of approximately 175 blocks in Greenpoint-Williamsburg. A copy of the full description is available for review at the Borough President's Office. Contact (718) 802-3856 for further information.

CALENDAR ITEM 2
FLATBUSH REZONING
ZONING TEXT AMENDMENT; ZONING MAP AMENDMENT
COMMUNITY DISTRICT 14
090335 ZRK – 090336 ZMK
In the matter of applications submitted by the Department of City Planning, pursuant to Sections 197-c and 201 of the New York City Charter seeking an amendment of the zoning text and zoning map to facilitate the rezoning of 180 blocks in the Flatbush neighborhood. A copy of the full description is available for review at the Borough President's Office. Contact (718) 802-3856 for further information.

CALENDAR ITEM 3
DUMBO REZONING
ZONING TEXT AMENDMENT; ZONING MAP AMENDMENT
COMMUNITY DISTRICT 2
090309 ZRK – 090310 ZMK
In the matter of applications submitted by the Department of City Planning, pursuant to Sections 197-c and 201 of the New York City Charter seeking an amendment of the zoning text and zoning map to facilitate the rezoning of 12 blocks in the DUMBO neighborhood. A copy of the full description is available for review at the Borough President's Office. Contact (718) 802-3856 for further information.

Note: To request a sign language interpreter, or to request TTD services, call Mr. Kevin Parris at (718) 802-3856 at least five business days before the day of the hearing.

m1-7

NOTICE IS HEREBY GIVEN THAT Brooklyn Borough President Marty Markowitz will hold a meeting and public hearing of the Brooklyn Borough Board in the Community Room First Floor, Brooklyn Borough Hall, 209 Joralemon Street, Brooklyn, New York 11201, commencing at 6:00 P.M. on Tuesday, May 5, 2009.

- * Public hearing and vote on Inclusionary Housing zoning text amendment
- * Presentation by the Department of Transportation
- * Presentation by the Brooklyn Bridge Park Development Corporation

Note: To request a sign language interpreter, or to request TTD services, call Mr. Andrew Steininger at (718) 802-3877 at least 5 business days before the day of the hearing.

m1-5

STATEN ISLAND BOROUGH PRESIDENT

PUBLIC MEETING

The Staten Island Borough President's Office hereby gives notice that a public meeting of The Staten Island Borough Board will take place on Wednesday, May 6, 2009 at 5:30 P.M. in the Conference Room 122 at Borough Hall - Stuyvesant Place, Staten Island, New York 10301.

a28-m6

CITY PLANNING COMMISSION

PUBLIC HEARINGS

NOTICE IS HEREBY GIVEN THAT RESOLUTIONS Have been adopted by the City Planning Commission scheduling public hearings on the following matters to be held at The New York City College of Technology, Klitgord Auditorium, 285 Jay Street, Brooklyn, New York (Between Tillary and Johnson Streets), on Wednesday, May 6, 2009, commencing at 9:30 A.M.

BOROUGH OF BROOKLYN No. 1 CANARSIE REZONING

CD 18 C 090313 ZMK
IN THE MATTER OF an application submitted by the Department of City Planning pursuant to Sections 197-c and 201 of the New York City Charter for an amendment of the Zoning Map, Section Nos. 17d, 23a, 23c and 23d:

- eliminating from an existing R4 District a C1-1 District bounded by Avenue L, East 95th Street, a line 200 feet southeasterly of Avenue L, and East 93rd Street;
- eliminating from an existing R4 District a C1-2 District bounded by:
 - a line 200 feet southeasterly of Farragut Road, Rockaway Parkway, Glenwood Road, a line midway between Rockaway

- a line 150 feet northwesterly of Flatlands Avenue, East 89th Street, Flatlands Avenue, and a line midway between East 88th Street and East 89th Street;
 - a line 150 feet northwesterly of Avenue L, East 95th Street, Avenue L, East 93rd Street, a line 150 feet southeasterly of Avenue L, and East 91st Street;
 - Avenue N, Rockaway Parkway, Seaview Avenue, and a line midway between East 96th Street and Rockaway Parkway;
- eliminating from an existing R5 District a C1-2 District bounded by:
 - Ralph Avenue, East 79th Street, a line 100 feet easterly of Ralph Avenue, a line 100 feet northeasterly East 78th Street, a line perpendicular to the northeasterly street line of East 78th Street distant 80 feet southeasterly (as measured along the street line) from the point of intersection of the northeasterly street line of East 78th Street and the easterly street line of Ralph Avenue, and East 78th Street;
 - Ralph Avenue, East 77th Street, a line 150 feet southeasterly of Ralph Avenue, East 76th Street, and Glenwood Road,
 - East 88th Street, a line 150 feet northwesterly of Flatlands Avenue, a line midway between East 88th Street and East 89th Street, and Flatlands Avenue;
 - a line 150 feet northwesterly of Glenwood Road, East 105th Street, Glenwood Road, and East 103rd Street;
 - a line 100 feet northwesterly of Seaview Avenue, East 98th Street, Seaview Avenue, a line 450 feet northeasterly of Rockaway Parkway, a line 200 feet southeasterly of Seaview Avenue, Rockaway Parkway, Skidmore Avenue, a line 350 feet southwesterly of Rockaway Parkway, St. Jude Place, Seaview Avenue, and Rockaway Parkway;
 - Schenck Street, Rockaway Parkway, a line 100 feet southeasterly of Schenck Street, and a line 215 feet southwesterly of Rockaway Parkway;
 - eliminating from an existing R4 District a C 2-1 District bounded by a line 150 feet northwesterly of Avenue L, Rockaway Parkway, a line 320 feet southeasterly of Avenue L, East 96th Street, a line 150 feet southeasterly of Avenue L, and East 95th Street;
 - eliminating from an existing R5 District a C2-1 District bounded by:
 - Avenue M, East 98th Street, a line 360 feet southeasterly of Avenue M, and Rockaway Parkway; and
 - Flatlands Avenue, a line 325 feet northeasterly of 108th Street, the northwesterly prolongation of a U.S. Pierhead and Bulkhead Line, the southwesterly prolongation of a U.S. Pierhead and Bulkhead Line, and East 108th Street;
 - eliminating from an existing R4 District a C2-2

- District bounded by:
- a. Foster Avenue, East 98th Street, a line 150 feet southeasterly of Foster Avenue, and Rockaway Avenue;
 - b. a line 200 feet northwesterly of Farragut Road, a line midway between Rockaway Parkway and East 98th Street and its southeasterly prolongation, Glenwood Road, Rockaway Parkway, a line 200 feet southeasterly of Farragut Road, a line midway between East 96th Street and Rockaway Parkway, a line 150 feet northwesterly of Farragut Road, and Rockaway Parkway;
 - c. Conklin Avenue, a line midway between East 92nd Street and East 93rd Street, a line 150 feet southeasterly of Flatlands Avenue, East 91st Street, Flatlands Avenue, and a line 150 feet southwesterly of East 92nd Street;
7. eliminating from an existing R5 District a C2-2 District bounded by:
 - a. a line 100 feet northwesterly of Flatlands Avenue, East 83rd Street, Flatlands Avenue, East 81st Street, a line 100 feet southeasterly of Flatlands Avenue, East 76th Street, Flatlands Avenue, and the northwesterly centerline prolongation of East 77th Street; and
 - b. Skidmore Avenue, Rockaway Parkway, Schenck Street, and East 96th Street;
 8. changing from an R5 District to an R3-1 District property bounded by a line 100 feet southeasterly of Avenue L, East 105th Street, a line 100 feet northwesterly of Avenue M, and a line midway between East 100th Street and East 101st Street;
 9. changing from an R5 District to an R3X District property bounded by a line 100 feet southeasterly of Avenue L, a line midway between East 100th Street and East 101st Street, a line 100 feet northwesterly of Avenue M, East 105th Street, Avenue L, a line 100 feet northeasterly of East 105th Street, a line midway between Avenue L and Flatlands 5th Street, East 108th Street, the northeasterly centerline prolongation of Flatlands 6th Street, a line 150 feet northeasterly of East 108th Street, the northeasterly centerline prolongation of Avenue M, East 108th Street, Seaview Avenue, a line midway between East 104th Street and East 105th Street, Avenue N, East 105th Street, a line 175 feet southeasterly of Avenue M, a line midway between East 102nd Street and East 103rd Street, a line 100 feet northwesterly of Avenue N, East 102nd Street, Avenue N, a line midway between East 101st Street and East 102nd Street, a line 175 feet northwesterly of Avenue N, a line midway between East 100th Street and East 101st Street, a line 100 feet southeasterly of Avenue M, and East 99th Street;
 10. changing from an R5 District to an R4 District property bounded by:
 - a. Glenwood Road, East 103rd Street, Flatlands Avenue, East 102nd Street, a line 100 feet southeasterly of Flatlands Avenue, East 101st Street, Avenue K, East 102nd Street, Avenue L, East 104th Street, Avenue K, East 103rd Street, Avenue J, East 104th Street, Flatlands 1st Street and its southwesterly centerline prolongation, a line 100 feet northeasterly of East 105th Street, Flatlands 3rd Street, East 105th Street, a line 100 feet southeasterly of Avenue L, East 99th Street, a line 100 feet northwesterly of Avenue L, a line midway between East 98th Street and East 99th Street, a line 225 feet southeasterly of Avenue K, Rockaway Parkway, a line 400 feet southeasterly of Avenue J, a line 100 feet southwesterly of East 98th Street, a line 200 feet northwesterly of Avenue J, East 98th Street, a line 375 feet southeasterly of Flatlands Avenue, East 99th Street, Flatlands Avenue, and a line midway between East 101st Street and East 102nd Street; and
 - b. Avenue M, East 99th Street, a line 100 feet southeasterly of Avenue M, a line midway between East 100th Street and East 101st Street, a line 175 feet northwesterly of Avenue N, a line midway between East 101st Street and East 102nd Street, Avenue N, East 101st Street, Seaview Avenue, East 98th Street, a line 100 feet northwesterly of Seaview Avenue, and a line midway between East 98th Street and East 99th Street;
 11. changing from an R4 District to an R4-1 District property bounded by:
 - a. Krier Place, East 92nd Street, a line 100 feet southeasterly of Foster Avenue, a line midway between East 92nd Street and East 93rd Street, a line 100 feet northwesterly of Farragut Road, East 92nd Street, Farragut Road, East 93rd Street, a line 250 feet southeasterly of Farragut Road, a line midway between East 92nd Street and East 93rd Street, a line 100 feet northwesterly of Flatlands Avenue, a line midway between East 88th Street and East 89th Street, a line 175 feet southeasterly of Foster Avenue and its southwesterly prolongation, and a line 100 feet northeasterly of Remsen Avenue;
 - b. Foster Avenue, a line midway between East 95th Street and East 96th Street, a line 275 feet southeasterly of Foster Avenue, East 96th Street, a line 175 feet southeasterly of Foster Avenue, a line midway between East 96th Street and Rockaway Parkway, a line 100 feet northwesterly of Flatlands Avenue, East 96th Street, a line 100 feet southeasterly of Flatlands Avenue, Rockaway Parkway, a line 225 feet southeasterly of Avenue K, East 95th Street, Avenue K, East 94th Street, a line 100 feet northwesterly of Avenue L, East 91st Street, a line perpendicular to the southwesterly street line of East 91st Street distant 100 feet southeasterly (as measured along the street line) from the point of intersection of the southwesterly street line of East 91st Street and the southeasterly street line of Avenue K, Remsen Avenue, a line 100 feet northwesterly of Avenue J, a line midway between East 88th Street and East 89th Street, Flatlands Avenue, East 91st Street, a line 100 feet southeasterly of Flatlands Avenue, East 93rd Street, a line 100 feet northwesterly of Flatlands Avenue, and a line midway between East 94th Street and East 95th Street;
 - c. Foster Avenue, East 99th Street, a line 200 feet southeasterly of Farragut Road, a line midway between Rockaway Parkway and East 98th Street, a line 200 feet southeasterly of Foster Avenue, East 98th Street;
 - d. Glenwood Road, East 100th Street, a line 75 feet northwesterly of Flatlands Avenue, East 99th Street, Flatlands Avenue, Rockaway Parkway, Conklin Avenue, and a line midway between Rockaway Parkway and East 98th Street;
 - e. a line 100 feet southeasterly of Avenue L, Remsen Avenue, a line 100 feet southeasterly of Avenue M, a line midway between East 88th Street and East 89th Street, a line 100 feet northwesterly of Avenue M, and East 89th Street;
 - f. a line 100 feet southeasterly of Avenue L, Rockaway Parkway, Seaview Avenue, a line 100 feet northeasterly of East 95th Street, a line 250 feet northwesterly of Seaview Avenue, East 95th Street, Avenue N, a line midway between East 92nd Street and East 93rd Street and its northwesterly prolongation, a line 100 feet northwesterly of Seaview Avenue, East 92nd Street, Seaview Avenue, Remsen Avenue, a line 75 feet northwesterly of Seaview Avenue, a line midway between East 89th Street and Remsen Avenue, a line 150 feet southeasterly of Avenue N, Remsen Avenue, Avenue N, and East 91st Street;
 12. changing from an R5 District to an R4-1 District property bounded by:
 - a. a line 100 feet southeasterly of Foster Avenue, a line midway between East 88th Street and East 89th Street, a line 100 feet northwesterly of Flatlands Avenue, East 85th Street, a line 100 feet southeasterly of Glenwood Road, East 86th Street, a line 100 feet southeasterly of Farragut Road, and East 88th Street; a line 100 feet southeasterly of Flatlands Avenue, East 88th Street, Flatlands Avenue, a line midway between East 88th Street and East 89th Street, a line 100 feet northwesterly of Avenue J, and East 86th Street;
 - b. a line 100 feet northwesterly of Avenue M, a line midway between East 88th Street and East 89th Street, a line 100 feet southeasterly of Avenue M, East 88th Street, Avenue N, and East 87th Street;
 - c. Flatlands Avenue, East 99th Street, a line 375 feet southeasterly of Flatlands Avenue, and East 98th Street;
 - d. a line 100 feet southeasterly of Avenue L, East 99th Street, Avenue M, a line midway between East 98th Street and East 99th Street, a line 100 feet northwesterly of Seaview Avenue, East 98th Street, Seaview Avenue, Rockaway Parkway, Avenue M, and a line midway between Rockaway Parkway and East 98th Street;
 - e. a line 175 feet southeasterly of Avenue M,
 13. changing from a C8-1 District to an R4-1 District property bounded by:
 - a. Farragut Road, a line midway between East 99th Street and East 100th Street, a line 200 feet southeasterly of Farragut Road, and East 99th Street;
 - b. a line 50 feet northwesterly of Glenwood Road, a line 80 feet northeasterly of East 99th Street, Glenwood Road, and a line midway between Rockaway Parkway and East 98th Street;
 14. changing from an R4 District to an R4A District property bounded by:
 - a. a line 330 feet northwesterly of Foster Avenue, East 94th Street, Foster Avenue, a line midway between East 94th Street and East 95th Street, a line 100 feet northwesterly of Flatlands Avenue, a line midway between East 92nd Street and East 93rd Street, a line 250 feet southeasterly of Farragut Road, East 93rd Street, Farragut Road, East 92nd Street, a line 100 feet northwesterly of Farragut Road, a line midway between East 92nd Street and East 93rd Street, a line 100 feet southeasterly of Foster Avenue, East 92nd Street, Foster Avenue, and East 93rd Street;
 - b. a line perpendicular to the southwesterly street line of East 91st Street distant 100 feet southeasterly (as measured along the street line) from the point of intersection of the southwesterly street line of East 91st Street and the southeasterly street line of Avenue K, East 91st Street, a line 100 feet southeasterly of Avenue L, East 89th Street, a line 100 feet northwesterly of Avenue M, a line midway between East 88th Street and East 89th Street, a line 100 feet southeasterly of Avenue K, and Remsen Avenue;
 - c. Avenue K, East 95th Street, a line 225 feet southeasterly of Avenue K, Rockaway Parkway, a line 100 feet northwesterly of Avenue L, and East 94th Street;
 15. changing from an R5 District to an R4A District property bounded by:
 - a. a line 100 feet southeasterly of Avenue K, a line midway between East 88th Street and East 89th Street, a line 100 feet northwesterly of Avenue M, East 87th Street, a line 175 feet northwesterly of Avenue M, a line midway between East 86th Street and East 87th Street, a line 100 feet southeasterly of Avenue L, East 87th Street, Avenue L, a line midway between East 86th Street and East 87th Street, a line 275 feet northwesterly of Avenue L, and East 87th Street;
 - b. a line 225 feet southeasterly of Avenue K, a line midway between East 98th Street and East 99th Street, a line 100 feet northwesterly of Avenue L, East 99th Street, a line 100 feet southeasterly of Avenue L, a line midway between Rockaway Parkway and East 98th Street, Avenue M, and Rockaway Parkway;
 16. changing from an R4 District to an R5 District property bounded by:
 - a. Avenue N, Remsen Avenue, a line 150 feet southeasterly of Avenue N, a line midway between East 89th Street and Remsen Avenue, a line 75 feet northwesterly of Seaview Avenue, Remsen Avenue, Seaview Avenue, and a line midway between East 88th Street and East 89th Street, and

- b. Avenue N, East 95th Street, a line 250 feet northwesterly of Seaview Avenue, a line 100 feet northeasterly of East 95th Street, Seaview Avenue, East 92nd Street, a line 100 feet northwesterly of Seaview Avenue, and a line midway between East 92nd Street and East 93rd Street and its northwesterly prolongation;
17. changing from a C3 District to an R5 District property bounded by the southwesterly centerline prolongation of Paerdegat 12th Street, Paerdegat Avenue North, a northwesterly boundary line of Canarsie Beach Park, and a U.S. Pierhead and Bulkhead Line;
18. changing from an R4 District to an R5B District property bounded by :
- a. a line 100 feet northwesterly of Foster Avenue, East 93rd Street, Foster Avenue, and East 92nd Street;
- b. a line 100 feet northwesterly of Foster Avenue, East 96th Street, Foster Avenue, a line midway between East 96th Street and Rockaway Parkway, a line 175 feet southeasterly of Foster Avenue, East 96th Street, a line 275 feet southeasterly of Foster Avenue, a line midway between East 95th Street and East 96th Street, Foster Avenue, and East 94th Street; and
- c. a line 100 feet northwesterly of Avenue J, Remsen Avenue, a line 100 feet southeasterly of Avenue K, a line midway between East 88th Street and East 89th Street, Avenue K, a northeasterly boundary line of Canarsie Cemetery and its northwesterly and southeasterly prolongations, Church Lane and its southwesterly centerline prolongation, and a line midway between East 88th Street and East 89th Street;
19. changing from an R5 District to an R5B District property bounded by:
- a. a line 200 feet southeasterly of Foster Avenue, East 85th Street, a line 100 feet southeasterly of Foster Avenue, East 88th Street, a line 100 feet southeasterly of Farragut Road, East 86th Street, a line 100 feet southeasterly of Glenwood Road, East 85th Street, a line 100 feet northwesterly of Flatlands Avenue, a line 100 feet southwesterly of East 78th Street, Flatlands Avenue, the southeasterly centerline prolongation of East 77th Street, Glenwood Road, Ralph Avenue, East 79th Street, Glenwood Road, East 80th Street, Farragut Road, and East 81st Street;
- b. a line 100 feet southeasterly of Flatlands Avenue, East 81st Street, Flatlands Avenue, East 84th Street, a line 100 feet southeasterly of Flatlands Avenue, East 85th Street, Flatlands Avenue, East 86th Street, a line 100 feet northwesterly of Avenue J, a line midway between East 88th Street and East 89th Street, Church Lane and its southwesterly centerline prolongation, a northeasterly boundary line of Canarsie Cemetery and its northwesterly and southeasterly prolongations, Avenue K, a line midway between East 88th Street and East 89th Street, a line 100 feet southeasterly of Avenue K, East 87th Street, a line 275 feet northwesterly of Avenue L, a line midway between East 86th Street and East 87th Street, Avenue L, East 85th Street, Avenue M, East 82nd Street, Avenue K, a line midway between East 81st Street and East 82nd Street, Avenue J, East 80th Street, a line midway between Paerdegat 2nd Street and Paerdegat 3rd Street, a line perpendicular to the northwesterly street line of Paerdegat 2nd Street distant 250 feet southwesterly (as measured along the street line) from the point of intersection of the southwesterly street line of East 80th Street and the northwesterly street line of Paerdegat 2nd Street, a line midway between Paerdegat 1st Street and Paerdegat 2nd Street, Paerdegat Avenue, and East 76th Street;
- c. a line 100 feet southeasterly of Flatlands Avenue, East 103rd Street, Flatlands Avenue, East 104th Street, a line 100 feet southeasterly of Flatlands Avenue, East 106th Street, Flatlands Avenue, East 107th Street, Avenue J, East 108th Street, Flatlands 1st Street and its southwesterly centerline prolongation, East 104th Street, Avenue J, East 103rd Street, Avenue K, East 104th Street, Avenue L, East 102nd Street, Avenue K, and East 101st Street;
- d. a line 100 feet northwesterly of Avenue N, East 103rd Street, Seaview Avenue, East 101st Street, Avenue N, and East 102nd Street;
20. changing from an R4 District to an R5D District property bounded by:
- a. Foster Avenue, East 98th Street, a line 200 feet southeasterly of Foster Avenue, a line midway between Rockaway Parkway and East 98th Street, Conklin Avenue, Rockaway Parkway, a line 100 feet southeasterly of Flatlands Avenue, East 96th Street, a line 100 feet northwesterly of Flatlands Avenue, and a line midway between East 96th Street and Rockaway Parkway;
- b. a line 100 feet northwesterly of Flatlands Avenue, East 93rd Street, a line 100 feet southeasterly of Flatlands Avenue, East 91st Street, Flatlands Avenue, and a line midway between East 88th Street and East 89th Street; and
- c. a line 100 feet northwesterly of Avenue L, Rockaway Parkway, a line 100 feet southeasterly of Avenue L, and East 91st Street;
21. changing from an R5 District to an R5D District property bounded by:
- a. a line 100 feet northwesterly of Flatlands Avenue, a line midway between East 88th Street and East 89th Street, Flatlands Avenue, East 88th Street, a line 100 feet southeasterly of Flatlands Avenue, East 86th Street, Flatlands Avenue, East 85th Street, a line 100 feet southeasterly of Flatlands Avenue, East 84th Street, Flatlands Avenue, East 81st Street, a line 100 feet southeasterly of Flatlands Avenue, East 76th Street, Flatlands Avenue, and a line 100 feet southwesterly of East 78th Street;
- b. Flatlands Avenue, East 98th Street, a line 100 feet southeasterly of Flatlands Avenue, and Rockaway Parkway;
- c. Flatlands Avenue, East 103rd Street, a line 100 feet southeasterly of Flatlands Avenue, and East 102nd Street;
- d. Flatlands Avenue, East 106th Street, a line 100 feet southeasterly of Flatlands Avenue, and East 104th Street;
- e. Flatlands Avenue, a line 325 feet northeasterly of East 108th Street, a line 100 feet southeasterly of Flatlands Avenue, and East 108th Street;
22. establishing within a proposed R4-1 District a C1-3 District bounded by:
- a. Avenue N, Rockaway Parkway, a line 100 feet northwesterly of Seaview Avenue, East 98th Street, Seaview Avenue, and a line midway between East 96th Street and Rockaway Parkway;
- b. Glenwood Road, a line midway between East 96th Street and Rockaway Parkway, a line 100 feet southeasterly of Glenwood Road, and East 96th Street; and
- c. a line 100 feet southeasterly of Avenue L, a line midway between East 93rd Street and East 94th Street, a line 150 feet southeasterly of Avenue L, and East 93rd Street;
23. establishing within an existing R5 District a C1-3 District bounded by:
- a. Seaview Avenue, a line 450 feet northeasterly of Rockaway Parkway, a line 200 feet southeasterly of Seaview Avenue, Rockaway Parkway, Skidmore Avenue, a line 350 feet southwesterly of Rockaway Parkway, and St. Jude Place; and
- b. a line 100 feet northwesterly of Glenwood Road, East 105th Street, Glenwood Road, and East 103rd Street;
24. establishing within a proposed R5D District a C1-3 District bounded by:
- a. a line 100 feet northwesterly of Flatlands Avenue, East 89th Street, Flatlands Avenue, and East 88th Street;
- b. Glenwood Road, a line midway between Rockaway Parkway and East 98th Street, Conklin Avenue, Rockaway Parkway, a line 100 feet southeasterly of Flatlands Avenue, East 96th Street, a line 100 feet northwesterly of Flatlands Avenue, a line midway between East 96th Street and Rockaway Parkway, a line 200 feet southeasterly of Farragut Road, and Rockaway Parkway; and
- c. a line 100 feet northwesterly of Avenue L, East 95th Street, a line 100 feet southeasterly of Avenue L, and East 91st Street;
25. establishing within a proposed R4-1 District a C2-3 District bounded by:
- a. Avenue M, East 98th Street, a line 360 feet southeasterly of Avenue M, and Rockaway Parkway;
- b. a line 50 feet northwesterly of Glenwood Road, a line 200 feet northeasterly of Rockaway Parkway, Glenwood Road, and a line 100 feet northeasterly of Rockaway Parkway;
- c. Conklin Avenue, a line midway between East 92nd Street and East 93rd Street, a line 100 feet northwesterly of Flatlands Avenue, and a line 150 feet southwesterly of East 92nd Street; and
- d. a line 100 feet southeasterly of Avenue L, Rockaway Parkway, a line 220 feet southeasterly of Avenue L, and East 96th Street;
26. establishing within a proposed R4A District a C2-3 District bounded by a line 150 feet northwesterly of Avenue L, East 96th Street, a line 100 feet northwesterly of Avenue L, and East 95th Street;
27. establishing within an existing R5 District a C2-3 District bounded by:
- a. Flatlands Avenue, East 108th Street, a line 100 feet southeasterly of Flatlands Avenue, the northwesterly prolongation of a U.S. Pierhead and Bulkhead Line, the Southwesterly prolongation of a U.S. Pierhead and Bulkhead Line, East 108th Street, a line 400 feet southeasterly of Flatlands Avenue, and East 107th Street; and
- b. Skidmore Avenue, Rockaway Parkway, Schenck Street, and East 96th Street;
28. establishing within a proposed R5B District a C2-3 District bounded by:
- a. Ralph Avenue, East 79th Street, a line 100 feet easterly of Ralph Avenue, a line 100 feet northeasterly of East 78th Street, a line perpendicular to the northeasterly street line of East 78th Street distant 80 feet southeasterly (as measured along the street line) from the point of intersection of the easterly street line of Ralph Avenue and the northeasterly street line of East 78th Street, and East 78th Street; and
- b. Ralph Avenue, East 77th Street, a line 150 feet easterly of Ralph Avenue, East 76th Street, and Glenwood Road; and
29. establishing within a proposed R5D District a C2-3 District bounded by:
- a. a line 100 feet northwesterly of Flatlands Avenue, East 88th Street, a line 100 feet southeasterly of Flatlands Avenue, East 86th Street, Flatlands Avenue, East 85th Street, a line 100 feet southeasterly of Flatlands Avenue, East 84th Street, Flatlands Avenue, East 81st Street, a line 100 feet southeasterly of Flatlands Avenue, East 76th Street, Flatlands Avenue, and a line 100 feet southwesterly of East 78th Street;
- b. a line 100 feet northwesterly of Flatlands Avenue, a line 125 feet northeasterly of Remsen Avenue, Flatlands Avenue, and East 89th Street,
- c. a line 100 feet northwesterly of Flatlands Avenue, East 93rd Street, a line 100 feet southeasterly of Flatlands Avenue, East 91st Street, Flatlands Avenue, and a line 150 feet southwesterly of East 92nd Street;
- d. Foster Avenue, East 98th Street, a line 200 feet southeasterly of Foster Avenue, and Rockaway Avenue;
- e. a line midway between East 96th Street and Rockaway Parkway, a line 225 feet northwesterly of Farragut Road, Rockaway Parkway, a line 200 feet northwesterly of Farragut Road, a line midway between Rockaway Parkway and East 98th Street and its southeasterly prolongation, and Glenwood Road;
- f. Flatlands Avenue, East 98th Street, a line 100 feet southeasterly of Flatlands Avenue, and Rockaway Parkway;
- g. a line 100 feet northwesterly of Avenue L, Rockaway Parkway, a line 100 feet southeasterly of Avenue L, and East 94th Street;
- h. Flatlands Avenue, East 103rd Street, a line 100 feet southeasterly of Flatlands Avenue, and East 102nd Street;
- i. Flatlands Avenue, East 106th Street, a

Avenue, a line 100 feet southerly of Brighton Beach Avenue, and Ocean Parkway;

as shown on a diagram (for illustrative purposes only) dated January 20, 2008 and subject to the conditions of CEQR Declaration E-228.

No. 3

CD 13 N 090285 ZRK
IN THE MATTER OF an application submitted by the Department of City Planning, pursuant to Section 201 of the New York City Charter, for an amendment of the Zoning Resolution of the City of New York, relating to Article XI, Chapter 3 (Special Ocean Parkway District), in Community District 13, Borough of Brooklyn.

Matter in underline is new, to be added;
Matter in ~~strikeout~~ is to be deleted;
Matter with # # is defined in Section 12-10;
* * * indicates where unchanged text appears in the Zoning Resolution

Article I
Chapter 2
Construction of Language and Definitions

12-10
DEFINITIONS

Words in the text or tables of this Resolution which are #italicized# shall be interpreted in accordance with the provisions set forth in this Section.

Special Ocean Parkway District

The "Special Ocean Parkway District" is a Special Purpose District designated by the letters "OP" in which special regulations set forth in Article XI, Chapter 3, apply. The #Special Ocean Parkway District# appears on the #zoning maps# superimposed on other districts and its regulations supplement or modify those of the districts on which it is superimposed.

~~The Subdistrict of the #Special Ocean Parkway District# is identified in Appendix A in Article XI, Chapter 3. In addition to the requirements of Sections 113-10 through 113-40, the special regulations set forth in Sections 113-50 through 113-57, inclusive, shall apply to the subdistricts.~~

Article II
Chapter 3
Bulk Regulations for Residential Buildings in Residence Districts

23-011
Quality Housing Program

(c) The Quality Housing Program shall not apply to:

- (3) #zoning lots# in R6 or R7 Districts within the study areas set forth in this paragraph, (c)(3), and occupied, as of August 14, 1987, by a #single-#, #two-# or three-#family detached# or #semi-detached residence# where 70 percent or more of the aggregate length of the blockfronts in #residential use# on both sides of the #street# facing each other are occupied by such #residences#. For any #development# on such #zoning lot#, the #floor area ratio# and density requirements of the underlying district shall apply. On a #narrow street# that intersects with a #wide street#, the 70 percent #residential use# requirement on a #narrow street# shall be measured from a distance of 100 feet from its intersection with a #wide street#.

The study areas are:

- Ocean Parkway Area
The area bounded by Church Avenue, Stratford Road, Beverley Road, Ocean Avenue, Foster Avenue and Coney Island Avenue.
- Midwood Area
The area bounded by Avenue M, Ocean Avenue, Quentin Road, and a line midway between East 10th Street and Coney Island Avenue.
- Brighton Beach Area
The area bounded by Shore Parkway, NYCTA Brighton Right-of-Way, ~~Brighton Beach Avenue and Ocean Parkway~~, Cass Place, Guider Avenue and Coney Island Avenue.

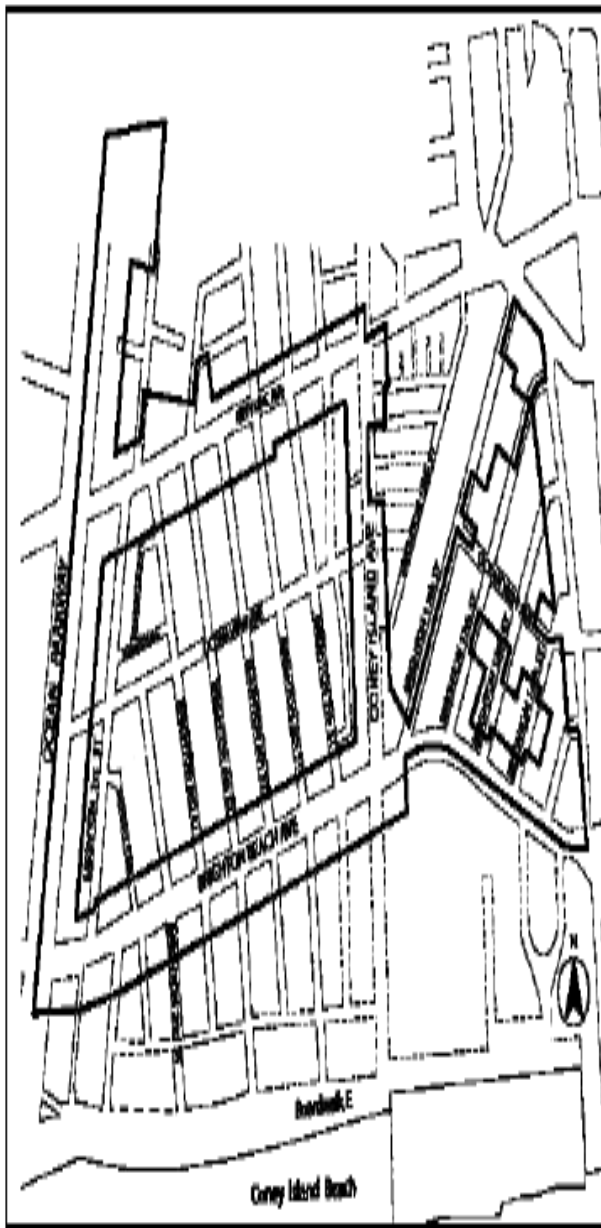
23-90
INCLUSIONARY HOUSING

23-922
Inclusionary housing designated areas

The Inclusionary Housing Program shall apply in the following areas:

- (k) In Community District 13, in the Borough of Brooklyn, in the R7A District within the area shown

on the following Map 16:



MAP 16
Portion of Community District 13, Brooklyn

Article XI - Special Purpose Districts

Chapter 3
Special Ocean Parkway District

113-00
GENERAL PURPOSES

The "Special Ocean Parkway District" established in this Resolution is designed to promote and protect public health, safety, general welfare and amenity. These general goals include among others the following specific purposes:

- (a) to promote and strengthen the scenic landmark designation of Ocean Parkway by requiring landscaping along Ocean Parkway;
- (b) to maintain the existing scale and character of the community by limiting the bulk of permitted community facilities;
- (c) to protect the environmental quality of and improve circulation within the District by requiring enclosed parking for all uses along Ocean Parkway and by requiring off-street loading for certain community facilities throughout the District; and
- (d) to promote the most desirable use of land in this area and thus to conserve the value of land and thereby protect the City's tax revenue.

113-01
Definitions

Special Ocean Parkway District
(repeated from Section 12-10)

The "Special Ocean Parkway District" is a Special Purpose District designated by the letters "OP" in which special regulations set forth in Article XI, Chapter 3 apply. The #Special Ocean Parkway District# appears on the #zoning map# superimposed on other districts and its regulations supplement or modify those of the districts on which it is superimposed.

~~The Subdistrict of the #Special Ocean Parkway District# is identified in Appendix A in Article XI, Chapter 3. In addition to the requirements of Sections 113-10 through 113-40, the special regulations set forth in Sections 113-50 through 113-57, inclusive, shall apply to the subdistrict.~~

113-021
General Provisions

In harmony with the general purposes of the #Special Ocean Parkway District# and in accordance with the provisions of this Chapter, certain specified regulations of the districts on which the #Special Ocean Parkway District# is superimposed are made inapplicable and special regulations are substituted therefor. Except as modified by the express provisions of the Special District the regulations of the underlying districts remain in force.

In order to preserve and enhance the character of the neighborhood, Subdistrict A within the #Special Ocean Parkway District# is established to encourage large single- or two-family detached and semi-detached residences. Subdistrict B is established to encourage the formation of a development pattern that will provide access to city services by locating development on streets of adequate width, and Subdistrict C is established to encourage development that strengthens the commercial character of Brighton Beach Avenue and promotes building designs that are compatible with the adjacent elevated subway.

113-02
District Plan and Maps

The regulations of this Chapter are designed to implement the #Special Ocean Parkway District# Plan.

The District Plan includes the following maps:

- Map 1 Special Ocean Parkway District and Subdistricts
- Map 2 Public Ways Designated as Streets in Subdistrict B

These maps are located in Appendix A of this Chapter and are hereby incorporated and made a part of this Resolution. The maps are incorporated for the purpose of specifying locations where special regulations and requirements set forth in the text of this Chapter apply.

113-03
Subdistricts

There are three special subdistricts within the #Special Ocean Parkway District# which are identified in Appendix A of this Chapter. In addition to the requirements of Sections 113-10 through 113-40, the special regulations set forth in Sections 113-50 through 113-75, inclusive, shall apply to the subdistricts.

113-10
SPECIAL BULK REGULATIONS

113-11
Special Bulk Regulations for Community Facilities

- (c) in the # Subdistrict A the special #bulk# regulations set forth in Section 113-503 (Special bulk regulations) shall apply; and

113-13
Special Height and Setback Regulations

For all #developments# or #enlargements# in R7A Districts with frontage along Ocean Parkway between Shore Parkway and Brighton Beach Avenue, the underlying height and setback regulation shall be modified to establish a minimum base height of 60 feet, a maximum base height of 85 feet and a maximum building height of 125 feet.

113-50
THE SUB-DISTRICT SUBDISTRICT A

113-501
General purposes

~~In order to preserve and enhance the character of the neighborhood, the subdistrict within the Special Ocean Parkway District is established which encourages large single- or two-family detached and semi-detached residences.~~

113-502
Special use regulations

Within the # Subdistrict A, #single-# and #two-family detached# and #semi-detached residences# and #uses# listed in Use Groups 3 or 4 are the only permitted #uses#. #Non-conforming single-# or #two-family residences# may be #enlarged# or #extended# pursuant to the provisions of the subdistrict provided that a 30 foot #rear yard# is maintained. All other #non-conforming uses# shall be subject to the provisions of Article V, Chapter 2 (Non-Conforming Uses).

113-5032
Special bulk regulations

For #single-# and #two-family detached# and #semi-detached residences# in Subdistrict A, certain underlying district #bulk# regulations set forth in Article II, Chapter 3 (Bulk Regulations for Residential Buildings in Residence Districts) are superseded by those set forth in Sections 113-51 through 113-55, inclusive. The regulations applicable to a #predominantly built-up area# shall not apply in the subdistrict.

For #community facility buildings# in Subdistrict A, certain underlying district #bulk# regulations set forth in Article II, Chapter 4 (Bulk Regulations for Community Facility Buildings in Residence Districts), are superseded by those set forth in Sections 113-51 (Maximum Permitted Floor Area Ratio), 113-52 (Density Regulations), 113-542 (Minimum required front yards), 113-543 (Minimum required side yards), 113-544 (Minimum required rear yards) and 113-55 (Height and Setback Regulations). The provisions of Sections 24-01 (Applicability of this Chapter) and 24-04 (Modification of Bulk Regulations in Certain Districts) pertaining to R4-1 Districts shall not apply in the subdistrict.

113-55
Height and Setback Regulations

The height and setback regulations of a #residential building or other structure# in the # Subdistrict A shall be as set forth in Section 23-631, for #buildings or other structures# in R4A Districts, except that paragraph (b)(2) of Section 23-631 shall be modified as follows:

Each perimeter wall of the #building or other structure# may have one or more apex points directly above it on the 35 foot high plane. (See Figure B).

* * *

113-60
SUBDISTRICT B

113-61
Determination of Streets

Within Subdistrict B, only those public ways indicated on Map 2 (Public Ways Designated as Streets in Subdistrict B) in Appendix A of this Chapter shall be considered #streets# for the purposes of applying the #bulk#, #use# and parking regulations of this Chapter.

113-62
Optional Provisions for Certain Lots

The #bulk#, #use# and parking regulations of an R5D District may be applied within Subdistrict B for #zoning lots# that have a minimum depth of 70 feet and front upon a #street#, as indicated on Map 2 in Appendix A of this Chapter.

113-70
SUBDISTRICT C

113-71
Special Use Regulations

113-711
Ground Floor Use

For #buildings# fronting upon Brighton Beach Avenue, #uses# on the ground floor, or within five feet of #curb level# shall be limited to Use Groups 6A, 6C, 6F, 8A, 8B and 10A, as set forth in Article III, Chapter 2. Such #uses# shall have a depth of at least 30 feet from the #street wall# of the #building# and extend along the entire width of the #building#, except for lobbies and entrances to #accessory# parking spaces. Such lobbies and entrances may not occupy more than 20 feet or 25 percent of the #street wall# width of the #building#, whichever is less. Enclosed parking spaces, or parking spaces covered by a #building#, including such spaces #accessory# to #residences#, shall be permitted to occupy the ground floor provided such spaces are located beyond 30 feet of the #street wall# of the building frontage on Brighton Beach Avenue.

113-712
Transparency Requirements

For any #developments#, or for the #enlarged# portion of a #building#, each ground floor #street wall# shall be glazed with transparent materials which may include #show windows#, glazed transoms or glazed portions of doors. Such glazed area shall occupy at least 70 percent of the area of such ground floor level #street wall#, measured to a height of 10 feet above the level of the adjoining sidewalk, public access area or #base plane#, whichever is higher. Not less than 50 percent of the area of each such ground floor level #street wall# shall be glazed with transparent materials and up to 20 percent of such area may be glazed with translucent materials.

113-72
Special Height and Setback Regulations

The underlying height and setback regulations shall be modified for #developments# or #enlargements# fronting on Brighton Beach Avenue to establish a minimum base height of 30 feet, a maximum base height of 40 feet and a maximum #building# height of 100 feet.

113-73
Special Parking and Curb Cut Regulations

113-731
Location of curb cuts

Curb cuts shall not be permitted on Brighton Beach Avenue. However, for #zoning lots# without access to a #street# other than Brighton Beach Avenue, the Chairperson of the Planning Commission may, by certification to the Department of Buildings, may approve such curb cut, provided that such location:

- (a) is the only possible location for access to the parking or loading facility;
- (b) does not exceed a width of 20 feet;

Such access restrictions with regard to curb cuts shall not apply to #schools#, hospitals and related facilities, police stations or fire stations.

113-732
Modification of waiver of parking requirements

For #residential developments# and #enlargements#, the provisions of Sections 36-34 (Modification of Parking Requirements for Small Zoning Lots) and 36-36 (Waiver of Requirements for Small Number of Spaces), shall apply only on #zoning lots# existing on (effective date), and on the date of application for a building permit.

113-733
Reduced requirements for small zoning lots

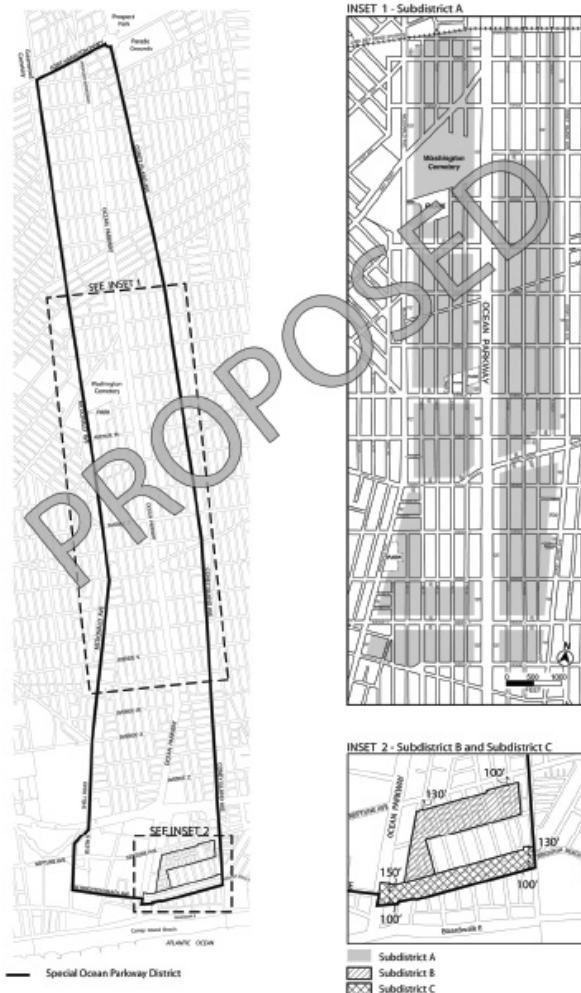
For #residential developments# and #enlargements# on #zoning lots# with a #lot area# that is less than 10,000 square feet, the number of required #accessory# offstreet parking spaces shall be at least 30 percent of the total number of #dwelling units#. For #zoning lots# with a #lot area# that is greater than 10,000 square feet, the number of required #accessory# offstreet parking spaces shall be at least 50 percent of the total number of #dwelling units#.

Appendix A
Special Ocean Parkway District

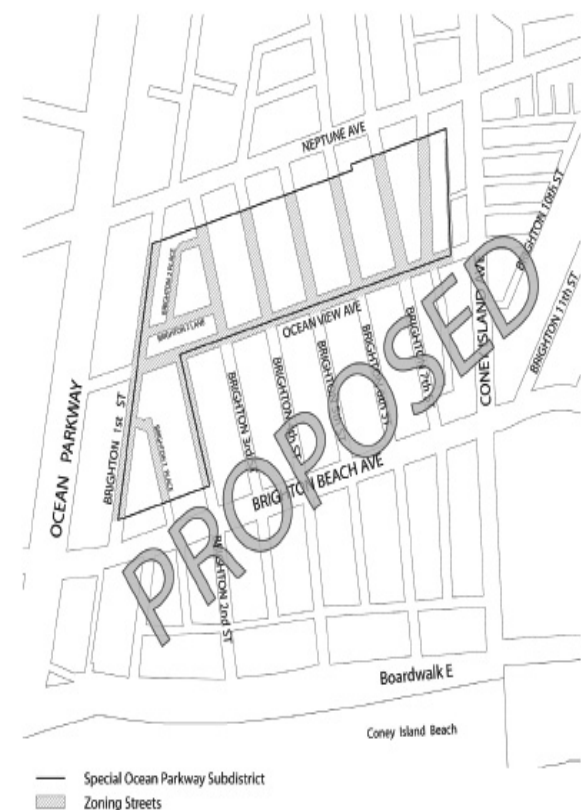
Map 1 Special Ocean Parkway District and Subdistricts

Map 2 Public Ways Designated as Streets in Subdistrict B

Map 1. Special Ocean Parkway Districts and Subdistricts



Map 2. Rights-of-Way Designated as Streets in Subdistrict B



Nos. 4-11
CONEY ISLAND PLAN
No. 4

NOTE: This hearing is not likely to begin before 10:30 A.M. CD 13 C 090272 ZMK IN THE MATTER OF an application submitted by the Department of City Planning pursuant to Sections 197-c and 201 of the New York City Charter for an amendment of the Zoning Map, Section No. 28d:

1. eliminating from within an existing R6 District a C1-2 District bounded by Mermaid Avenue, Stillwell Avenue, a line 150 feet southerly of Mermaid Avenue, West 17th Street, a line 250 feet southerly of Mermaid Avenue, West 19th Street, a line 150 feet southerly or Mermaid Avenue, and West 20th Street;
2. changing from a C7 District to an R5 District property bounded by a line 300 feet northerly of the northerly boundary line of Coney Island Beach, a line 150 feet northerly of former Highland View Avenue*, West 22nd Street, the northerly and easterly boundary line of a park*, the northerly boundary line of Coney Island Beach, and West 24th Street and its southerly centerline prolongation;
3. changing from an R6 District to an R7A District property bounded by Mermaid Avenue, West 15th Street, a line 100 feet southerly of Mermaid Avenue, and West 20th Street;
4. changing from a C7 District to an R7D District property bounded by Surf Avenue, the northerly prolongation of the westerly boundary line of a park, the northerly and westerly boundary line of a former park*, the northerly boundary line of Coney Island Beach, the easterly and northerly boundary line of a park*, and West 22nd Street; and excluding the area bounded by the southerly street line of Surf Avenue, the westerly street line of West 21st Street, the southerly, easterly and southerly boundary line of a former park*, and the easterly street line of West 22nd Street;
5. changing from an R6 District to an R7X District property bounded by Mermaid Avenue, Stillwell Avenue, a line 150 feet southerly of Mermaid Avenue, West 17th Street, Surf Avenue, West 20th Street, a line 100 feet southerly of Mermaid Avenue, and West 15th Street;
6. changing from a C7 District to an R7X District property bounded by a line 150 feet southerly of Mermaid Avenue, Stillwell Avenue, Surf Avenue, and West 17th Street;
7. establishing an R7D District bounded by:
 - a. the southerly street line of Surf Avenue, the westerly street line of West 21st Street, the southerly, easterly and southerly boundary line of a former park*, and the easterly street line of West 22nd Street; and
 - b. the southerly street line of Surf Avenue, the proposed westerly boundary line of a park, the northerly boundary line of Coney Island Beach, and the westerly boundary line of a former park*;
8. establishing within a proposed R7A District a C2-4 District bounded by Mermaid Avenue, West 15th Street, a line 100 feet southerly of Mermaid Avenue, and West 20th Street;
9. establishing within a proposed R7D District a C2-4 District bounded by Surf Avenue, the westerly boundary line of a park, the northerly boundary line of Coney Island Beach, the easterly and northerly boundary line of a park*, and West 22nd Street;
10. establishing within a proposed R7X District a C2-4 District bounded by Mermaid Avenue, Stillwell Avenue, Surf Avenue, West 20th Street, a line 100 feet southerly of Mermaid Avenue, and West 15th Street; and
11. establishing a Special Coney Island District (CI) bounded by Mermaid Avenue, Stillwell Avenue, the southerly boundary of the MTA New York City Transit Authority right-of-way, West 8th Street, Surf Avenue, the centerline of former West 8th Street and its northerly centerline prolongation, the northerly boundary line of Coney Island Beach, the easterly and northerly boundary line of a park*, West 22nd Street, Surf Avenue, and West 20th Street;

as shown on a diagram (for illustrative purposes only) dated January 20, 2008 and subject to the conditions of CEQR Declaration E-229.

*Note: Highland View Avenue and existing parks are proposed to be eliminated, and new parks are proposed to be established under a related concurrent application 090107 MMK for a change in the City Map.

No. 5

CD 13 N 090273 ZRK IN THE MATTER OF an application submitted by the Department of City Planning, pursuant to Section 201 of the New York City Charter, for an amendment of the Zoning Resolution of the City of New York, relating to the creation of the Special Coney Island District (Article XIII, Chapter 1),

in Community District 13, Borough of Brooklyn.

Matter in underline is new, to be added;
 Matter in ~~strikeout~~ is old, to be deleted;
 Matter within # # is defined in Section 12-10;
 * * * indicate where unchanged text appears in the
 Zoning Resolution

**11-12
 Establishment of Districts**

* * *
 Establishment of the Special Clinton District

Establishment of the Special Coney Island District

In order to carry out the special purposes of this Resolution as set forth in Article XIII, Chapter 1, the #Special Coney Island District# is hereby established.

Establishment of the Special Coney Island Mixed Use District

**12-10
 Definitions**

* * *
Special Coney Island District

The #Special Coney Island District# is a Special Purpose District designated by the letters "CI" in which special regulations set forth in Article XIII, Chapter 1, apply. The #Special Coney Island District# appears on the #zoning maps# superimposed on other districts and, where indicated, its regulations supplement, modify and supersede those of the districts on which it is superimposed.

**14-44
 Special Zoning Districts Where Certain Sidewalk Cafes are Permitted**

#Enclosed# or #unenclosed sidewalk cafes# shall be permitted, as indicated, in the following special zoning districts, where allowed by the underlying zoning. #Small sidewalk cafes#, however, may be located on #streets# or portions of #streets# within special zoning districts pursuant to the provisions of Section 14-43 (Locations Where Only Small Sidewalk Cafes Are Permitted).

	#Enclosed Sidewalk Cafe#	#Unenclosed Sidewalk Cafe#
Brooklyn		
Bay Ridge District	Yes	Yes
Coney Island District	No	Yes
Coney Island Mixed Use District	Yes	Yes
Downtown Brooklyn District	Yes	Yes
Mixed Use District-8 (Greenpoint-Williamsburg)	Yes	Yes
Ocean Parkway District*	Yes	Yes
Sheepshead Bay District	No	Yes

* #Sidewalk cafes# are not allowed on Ocean Parkway
 * * *

**Chapter 5
 Residential Conversion of Existing Non-Residential Buildings**

**15-011
 Applicability within Special Districts**

The provisions of this Chapter shall apply in the #Special St. George District# as modified by Article XII, Chapter 8 (Special St. George District).
The provisions of this Chapter shall apply in the #Special Coney Island District# as modified by Article XIII, Chapter 1 (Special Coney Island District).

* * *
ALL TEXT IN ARTICLE XIII, CHAPTER 1 IS NEW.

**131-00
 GENERAL PURPOSES**

The #Special Coney Island District# established in this Resolution is designed to promote and protect public health, safety and general welfare. These general goals include, among others, the following specific purposes, to:

- (a) preserve, protect and enhance the character of the existing amusement district as the location of the city's foremost concentration of amusements and an area of diverse uses of a primarily entertainment and entertainment-related nature;
- (b) facilitate and guide the development of a year-round amusement, entertainment and hotel district;
- (c) facilitate and guide the development of a residential and retail district;
- (d) provide a transition to the neighboring areas to the north and west;
- (e) provide flexibility for architectural design that encourages building forms that enhance and enliven the streetscape;

- (f) control the impact of buildings on the access to light and air to streets, the boardwalk and parks of the district and surrounding neighborhood;
- (g) promote development in accordance with the area's District Plan and thus conserve the value of land and buildings, and thereby protect the City's tax revenues.

**131-01
 General Provisions**

The provisions of this Chapter shall apply to all #developments#, #enlargements#, #extensions#, alterations and changes of #use# within the #Special Coney Island District#. The regulations of all other Chapters of this Resolution are applicable, except as superseded, supplemented or modified by the provisions of this Chapter. In the event of a conflict between the provisions of this Chapter and other regulations of this Resolution, the provisions of this Chapter shall control.

**131-02
 District Plan and Maps**

The District Plan for the #Special Coney Island District# identifies specific areas comprising the Special District in which special zoning regulations are established in order to carry out the general purposes of the #Special Coney Island District#. The District Plan includes the following maps in the Appendix of this Chapter.

- Map 1 Special Coney Island District and Subdistricts
- Map 2 Mandatory Ground Floor Use Requirements
- Map 3 Coney East Subdistrict Floor Area Ratios
- Map 4 Street Wall Location
- Map 5 Minimum and Maximum Base Heights
- Map 6 Coney West Subdistrict Transition Heights

**131-03
 Subdistricts**

In order to carry out the purposes and provisions of this Chapter, four subdistricts are established as follows:

- Coney East
- Coney West
- Coney North
- Mermaid Avenue

In each of these subdistricts, certain special regulations apply which do not apply within the remainder of the #Special Coney Island District#. The subdistricts are specified on Map 1 in the Appendix of this Chapter.

**131-04
 Applicability**

**131-041
 Applicability of Article I, Chapter 1**
 Within the #Special Coney Island District#, Section 11-15 (Environmental Requirements) shall apply, except that prior to issuing a demolition permit, where compliance at time of demolition is required by the (E) designation, or a building permit for any #development#, or for an #enlargement#, #extension# or a change of #use#, on a lot that has an (E) designation for potential hazardous material contamination, noise or air quality impacts, the Department of Buildings shall be furnished with a report from the Department of Environmental Protection (DEP) of the City of New York stating:

- (a) in the case of an (E) designation for hazardous material contamination, that environmental requirements related to the (E) designation have been met for that lot; or
- (b) in the case of an (E) designation for noise or air quality impacts, that the plans and drawings for such #development# or #enlargement# will result in compliance with the environmental requirements related to the (E) designation.

**131-042
 Applicability of Article 1, Chapter 5**

The provisions of Article 1, Chapter 5 (Residential Conversion of Existing Non-Residential Buildings), shall apply in the #Special Coney Island District#, as modified in this Section. The conversion to #dwelling units#, or portions thereof, erected prior to January 1, 1977, shall be permitted subject to Sections 15-11 (Bulk Regulations), 15-12 (Open Space Equivalent) and 15-30 (Minor Modifications), paragraph (b). Uses in #buildings# erected prior to January 1, 1977, containing both #residential# and non-#residential uses# shall not be subject to the provisions of Section 32-42 (Location within Buildings).

**131-043
 Applicability of Article 7 Chapter 4**

The provisions of Section 74-513 (In C7 Districts) shall not apply in the #Special Coney Island District#. In lieu thereof, #public parking lots# shall not be permitted, and #public parking garages# of any size shall be permitted as-of-right, provided such garages comply with the provisions of Section 131-62 (Use and Location of Parking Facilities).

**131-044
 Physical Culture Establishments**

The provisions of Section 73-36 (Physical Culture or Health Establishments) shall not apply in the Coney East, Coney North and Coney West Subdistricts. In lieu thereof, physical culture establishments shall be allowed as-of-right.

**131-045
 Modification of use and bulk regulations for zoning lots fronting upon the Riegelmann Boardwalk, Keyspan Park and Highland View Park**

Where the #lot line# of a #zoning lot# coincides or is within 20 feet of the boundary of the Riegelmann Boardwalk, Keyspan Park or Highland View Park, such #lot line# shall

be considered to be a #street line# for the purposes of applying all #use# and #bulk# regulations of this Resolution.

**131-10
 SPECIAL USE REGULATIONS**

The #use# regulations of the underlying Commercial Districts are modified in Sections 131-11 through 131-15, inclusive.

As used in this Chapter, "ground floor level" shall mean the finished floor level within five feet of an adjacent public sidewalk or any other publicly accessible open area.

**131-11
 Use Group 5**

For the purposes of this Chapter, the definition of #transient hotels# shall be modified as set forth in this Section, and only #transient hotels# as defined in this Section shall be permitted in specified locations. Special regulations for #transient hotels# and "transient occupancy" are set forth as follows:

A #transient hotel# is a #building# or part of a #building# in which:

- (a) all units containing living or sleeping accommodations are used exclusively for "transient occupancy," which shall be defined as follows:
 - (1) such occupancy does not exceed any period of 29 consecutive days or a total of 60 days in a calendar year; or
 - (2) such occupancy is the result of a referral by a government agency to provide temporary accommodations.
- (b) each such unit is available each day for rent, unless rented, except for periods of maintenance and repair;
- (c) all such units are fully furnished by the hotel operator;
- (d) one or more common entrances serve all such units;
- (e) there is a uniform key entry system, administered by management or hotel staff, to receive and disburse keys for each room; and
- (f) twenty-four hour desk service, housekeeping services and the furnishing and laundering of linens are provided.

A central rubbish chute shall be accessible only to hotel staff. Restaurants, cocktail lounges, public banquet halls, ballrooms and meeting rooms shall be considered #accessory uses# provided such #uses# are accessible to all occupants of the #transient hotel# and their guests from a common area of the #transient hotel#.

**13-12
 Use Groups A, B and C**

Special Use Groups are established as set forth in this Section, to promote and strengthen the commercial and entertainment character of the Special District.

**131-121
 Use Group A: Amusements**

Use Group A consists of a group of #uses# selected from Use Groups 12, 13 and 15 as modified in this Section, and may be open or enclosed:

- Amusement arcades
- Amusement parks, with no limitation on floor area per establishment
- Animal exhibits, circuses, carnivals or fairs of a temporary nature
- Arenas or auditoriums, with capacity limited to 2,500 seats
- Billiard parlors or pool halls, bowling alleys or table tennis halls, with no limitation on number of bowling lanes per establishment
- Camps, overnight or day, commercial beaches or swimming pools
- Dark rides, electronic or computer-supported games including interactive entertainment facilities, laser tag and motion simulators
- Ferris wheels, flume rides, roller coasters, whips, parachute jumps, dogem scooters, merry-go-rounds or similar midway attractions
- Fortune tellers, freak shows, haunted houses, wax museums, or similar midway attractions

Gymnasiums or recreational sports facilities including but not limited to indoor golf driving ranges, batting cages, basketball, volleyball, squash and other courts, without membership requirements

Miniature golf courses and model car hobby centers, including racing

Open booths with games of skill or chance, including shooting galleries

Skateboard parks, roller or ice skating rinks

Theaters, including movie theaters, provided such #use# does not occupy the ground floor level of a #building#, except for lobbies limited to a maximum #street# frontage of 30 feet except that on #corner lots# one #street# frontage may extend up to 100 feet.

Water parks

#Accessory uses# to the amusements listed above, including the display and sale of goods or services, provided:

- (a) such #accessory uses# are limited to not more than 25 percent of the #floor area# of the amusement establishment, or, for open #uses#, not more than 25 percent of the #lot area#;
- (b) such #accessory uses# are entered only through the principal amusement establishment;
- (c) such #accessory uses# share common cash registers with the principal amusement #use#;
- (d) such #accessory uses# shall have the same hours of operation as the principal amusement #use#; and
- (e) the principal amusement #use# shall occupy the entire #street# frontage of the ground floor level of the establishment and shall extend to a depth of at least 30 feet from the #street wall# of the #building#, or, for open #uses#, at least 30 feet from the #street line#.

131-122

Use Group B: Amusement and Entertainment District Enhancing Uses

Use Group B consists of a group of #uses# selected from Use Groups 6, 9, 12, 13 and 18, as modified in this Section:

Art gallery, commercial
Banquet halls

Breweries
Eating or drinking establishments of any size, including those with entertainment or dancing

Historical exhibits
Spas and bathhouses

Studios, art, music, dancing or theatrical

Tattoo parlors
Radio or television studios

Wedding chapels

131-123

Use Group C: Retail and Service Uses

Use Group C consists of a group of retail and service #uses#, as modified in this Section, selected from Use Groups 6, 7, 12 and 14:

Arts and crafts production and sales, including but not limited to ceramics, art needlework, hand weaving or tapestries, book binding, fabric painting, glass blowing, jewelry or art metal craft and wood carving

Bicycle sales, rental or repair shops
Bookstores
Candy or ice cream stores
Cigar and tobacco stores
Clothing or clothing accessory
Clothing, custom manufacturing or altering for retail including costume production and hair product manufacturing

Delicatessen stores
Fishing tackle or equipment, rental or sales
Gift shops
Jewelry manufacturing from precious metals

Musical instruments store
Toy stores

Music stores
Newsstands
Patio or beach furniture or equipment

Photographic equipment stores and studios

Sporting goods or equipment, sale or rental, including instruction in skiing, sailing or skin diving

131-13

Special Use Regulations in Subdistricts

131-131

Coney East Subdistrict

The #use# regulations of the underlying C7 District are modified as set forth in this Section. Use Groups A, B and C, #transient hotels#, as set forth in Sections 131-11 through 131-124, inclusive, and #public parking garages# shall be the only #uses# allowed in the Coney East Subdistrict, and shall comply with the following regulations:

- (a) Use Group C
Use Group C #uses# shall be limited to 2,500 square feet of #floor area# and 30 feet of #street# frontage, except that on #corner lots# one #street# frontage may extend up to 100 feet.
- (b) Wonder Wheel Way and Bowery
At least 50 percent of the Bowery and Wonder Wheel Way #street# frontage of any #zoning lot# along shall be occupied by Use Group A #uses# at the ground floor level, and not more than 50 percent of the Bowery and Wonder Wheel Way #street# frontage of any #zoning lot# shall be occupied by Use Group C #uses# at the ground floor level.
- (c) Surf Avenue
The Surf Avenue frontage of any ground floor level establishment shall not exceed a #street wall# width of 60 feet. However, an establishment may exceed a #street wall# width of 60 feet where the

Chairperson of the Department of City Planning certifies to the Department of Buildings that such additional width is necessary to accommodate an amusement #use# listed in Use Group A.

(d) Transient Hotels

- (1) #transient hotels# shall be permitted only on #blocks# with Surf Avenue frontage, except that no #transient hotels# shall be permitted on that portion of the #block# bounded by West 15th Street and West 16th Street south of the prolongation of the centerline of Bowery;
- (2) #transient hotel use# shall not be permitted within 50 feet of Bowery on the ground floor level of a #building#, except that where a #zoning lot# has frontage only on Bowery, a #transient hotel# lobby may occupy up to 30 feet of such frontage,
- (3) for #transient hotels# located on #zoning lots# with at least 20,000 square feet of #lot area#, an amount of #floor area# or #lot area# of Use Group A #uses#, equal to at least 20 percent of the total #floor area# permitted on such #zoning lot# shall be provided either on-site or anywhere within the Coney East Subdistrict.
- (4) the #street wall# of the ground floor level of a #transient hotel# shall be occupied by active #accessory uses# including, but not limited to lobbies, retail or eating and drinking establishments and amusements.
- (5) #accessory# retail establishments within a #transient hotel# shall be limited to 2,500 square feet of #floor area#.
- (f) Parcel 1
On Parcel 1 as shown on Map 2, only #uses# listed in Use Group A shall be permitted.
- (g) Parcel 2
On Parcel 2 as shown on Map 2, only #uses# listed in Use Group A, and #public parking garages# of any size shall be permitted, provided such garages comply with the provisions of Section 131-62 (Use and Location of Parking Facilities).

131-132

Coney North and Coney West Subdistricts

In the Coney North and Coney West Subdistricts, #uses# allowed by the underlying district regulations shall apply except as modified in this Section for #uses# fronting upon designated streets, as shown on Map 2 (Mandatory Ground Floor Use Requirements). For the purposes of this Section, the "Building Line" shown on Parcel F shall be considered a #street line# of Ocean Way or Parachute Way, as applicable.

- (a) Mandatory Ground Floor Level Use along Designated Streets
Any #use# listed in Use Groups A, B and C, as set forth in Sections 131-121 through 131-123 not otherwise allowed by the underlying district regulations shall be permitted within 70 feet of the Riegelmann Boardwalk, and within 100 feet of all other designated streets, as shown on Map 2.
- (1) Riegelmann Boardwalk
Only #uses# listed in Use Groups A, B and C and #transient hotels# located above the ground floor level are permitted within 70 feet of the Riegelmann Boardwalk, except that a #transient hotel# lobby may occupy up to 30 feet of frontage along the Riegelmann Boardwalk. Use Group C #uses# shall be limited to 2,500 square feet of #floor area# and 30 feet of #street# frontage for each establishment. All other establishments shall be limited to 60 feet of #street# frontage, except that for any establishment on a corner, one #street# frontage may extend up to 100 feet. All ground floor #uses# shall have a depth of at least 15 feet measured from the #street wall# of the #building#.
- (2) Designated Streets other than Riegelmann Boardwalk
At least 20 percent of the designated #street# frontage of a #building# shall be allocated exclusively to #uses# listed in Use Groups A, B or C. The remaining designated #street# frontage of such #buildings# shall be allocated to #commercial uses# permitted by the underlying district regulations or, where permitted, #transient hotels#. All such #uses# shall be located in establishments with not more than 60 feet of designated #street# frontage, except that for any such establishment on a corner of two designated #streets#, one frontage may extend up to 100 feet. All ground floor #uses# shall have a depth of at least 50 feet measured from the #street wall# of

the #building#. In addition, a #residential# lobby may occupy up to 40 feet of frontage along a designated #street#, and the minimum 50 foot depth requirement for #commercial uses# may be reduced where necessary in order to accommodate a #residential# lobby and vertical circulation core.

- (b) Prohibited Ground Floor Level Uses along Designated Streets other than Riegelmann Boardwalk

No #use# listed in this paragraph (b) shall be permitted within 50 feet of a designated street on the ground floor level of a #building#. Lobbies or entryways to non-ground floor #uses# are permitted, provided the length of #street# frontage occupied by such lobbies or entryways does not exceed, in total, 60 feet.

From Use Group 2:
All #uses#.

From Use Groups 3A and 3B:
All #uses#, except for libraries, museums or non-commercial art galleries.

From Use Groups 4A and 4B:
All #uses#, except for houses of worship or playgrounds.

From Use Group 5A:
All #uses#, except that #transient hotels# shall be permitted within 200 feet of Surf Avenue between Stillwell Avenue and West 16th Street.

From Use Groups 6B, and 6E
offices, veterinary medicine offices or non-commercial clubs

From Use Group 6C
Banks (except for automated teller machines, provided the length of #street# frontage allocated for automated teller machines shall be no more than 25 feet or 40% of the frontage of the #zoning lot#, whichever is less, except such frontage need not be less than 20 feet), except that this prohibition shall not apply along Stillwell Avenue;

electrolysis studios, frozen food lockers and loan offices.

From Use Group 6D:
All #uses#.

From Use Group 7:
All #uses#, except for bicycle rental or repair shops.

From Use Groups 8A and 8B:
Automobile driving schools, ice vending machines, lumber stores or pawn shops.

From Use Groups 8C, 8D and 8E:
All #uses#.

From Use Groups 9A, 9B and 9C:
All #uses#, except for gymnasiums, public auction rooms, photographic developing or printing establishments for the consumer, or art, music, dancing or theatrical studios.

From Use Groups 10A, 10B and 10C:
Depositories for storage, and wholesale offices or showrooms.

Use Group 11:
All #uses#.

Use Groups 12A and 12B:
Trade exhibitions.

Use Groups 12C and 12D:
All #uses#.

Use Group 14A and 14B:
All #uses#, except for bicycle sales, rental or repair shops.

131-14

Location of uses within buildings

The provisions of Section 32-42 (Location Within Buildings) are modified to permit:

- (a) #Residential uses# on the same #story# as a non-#residential use# or directly below a non-#residential use# provided no access exists between such #uses# at any level containing #residences#, and separate elevators and entrances from the #street# are provided; and
- (b) In the Coney North and Coney West Subdistricts, any #commercial use# permitted by this Chapter shall be permitted on the second #story# of a #mixed building#.

131-15

Transparency

Each ground floor level #street wall# of a #commercial# or #community facility use# other than a #use# listed in Use Group A as set forth in Section 131-121 shall be glazed with materials which may include show windows, glazed transoms or glazed portions of doors. Such glazing shall occupy at least 70 percent of the area of each such ground floor level #street wall#, measured to a height of 10 feet above the level of the adjoining sidewalk, public access area or #base plane#, whichever is higher. Not less than 50 percent of the area of

each such ground floor level #street wall# shall be glazed with transparent materials and up to 20 percent of such area may be glazed with translucent materials.

However, in the Coney East Subdistrict and along the Riegelmann Boardwalk and boundary of Keyspan Park in the Coney West Subdistrict, in lieu of the transparency requirements of this Section 131-15, at least 70 percent of the area of the ground floor level #street wall# of a #commercial use#, measured to a height of 10 feet above the level of the adjoining sidewalk, public access area or #base plane#, whichever is higher, may be designed to be at least 70 percent open during seasonal business hours.

131-16 Security Gates

All security gates installed after (effective date of amendment), that are swung, drawn or lowered to secure commercial or community facility premises shall, when closed, permit visibility of at least 75 percent of the area covered by such gate when viewed from the #street#. However, this provision shall not apply to entrances or exits to parking garages, or to any #use# fronting upon the Riegelmann Boardwalk, provided that security gates at such locations that permit less than 75 percent visibility when closed shall be treated with artwork.

131-17 Authorization for #use# modifications

Along designated streets other than the Riegelmann Boardwalk, as shown on Map 2, the City Planning Commission may authorize Use Group A, B or C establishments with a ground floor depth of less than 50 feet upon a finding that the design and operation of such establishments result in an effective and compelling amusement, entertainment or retail space that furthers the goals of the Special District.

131-20 SIGN REGULATIONS

- (a) In the Coney East Subdistrict, the underlying C7 #sign# regulations shall apply, except that:
 - (1) no #advertising signs# shall be permitted above a height of 40 feet; and
 - (2) the provisions of Sections 32-66 (Additional Regulations for Signs Near Certain Parks and Designated Arterial Highways), inclusive, and Section 32-67 (Special Provisions Applying along District Boundaries) shall not apply.
- (b) In the Coney North and Coney West Subdistricts, the underlying C2-4 #sign# regulations shall apply, except that the height restrictions of Section 32-655 shall be modified to allow permitted #signs# at the level of any #story# occupied by #commercial use#.

131-30 FLOOR AREA REGULATIONS

The #floor area ratio# regulations of the underlying districts shall be modified as set forth in this Section 131-30, inclusive.

131-31 Coney East Subdistrict

The maximum #floor area ratio# of the underlying C7 District shall not apply. In lieu thereof, the maximum #floor area ratio# is specified for each #block# or portion thereof, as shown on Map 3 (Coney East Subdistrict Floor Area Ratio). On Parcel 1 as shown on Map 3, the maximum #floor area ratio# for a Use Group A amusement #use# shall be 2.0, and the maximum #floor area ratio# for a #public parking garage# shall be 4.0.

131-32 Coney West, Coney North and Mermaid Avenue Subdistricts

131-321 Special residential floor area regulations R7A R7D R7X

- (a) Applicability of Inclusionary Housing Program

R7A, R7D, and R7X Districts within the #Special Coney Island District# shall be #Inclusionary Housing designated areas#, pursuant to Section 12-10 (Definitions), for the purpose of making the Inclusionary Housing Program regulations of Section 23-90 (Inclusionary Housing Program), inclusive, applicable as modified within the Special District.
- (b) Maximum #floor area ratio#

The base #floor area ratio# for any #zoning lot# containing #residences# shall be as set forth in the following Table 1. Such base #floor area ratio# may be increased to the maximum #floor area ratio# set forth in Table 1 through the provision of #lower income housing# pursuant to the provisions for #Inclusionary Housing designated areas# in Section 23-90 (INCLUSIONARY HOUSING), inclusive. Parcels A through F within R7D Districts are shown on Map 1 (Special Coney Island District and Subdistricts).

TABLE 1
FLOOR AREA RATIO FOR BUILDINGS CONTAINING RESIDENCES

Subdistrict - Zoning District	Base #floor area ratio#	Maximum #floor area ratio#
Coney West Parcels A, B, C and D - R7D	4.35	5.8
Coney West Parcels E and F - R7D	4.12	5.5

Coney North - R7X	3.75	5.0
Mermaid Avenue - R7A	3.45	4.6

(c) Coney West floor area distribution rules

In the Coney West Subdistrict, #floor area# attributable to #zoning lots# within parcels A and B as shown on Map 1 may be distributed anywhere within such parcels; #floor area# attributable to #zoning lots# within Parcels C and D as shown on Map 1 may be distributed anywhere within such parcels, and #floor area# attributable to #zoning lots# within Parcels E and F as shown on Map 1 may be distributed anywhere within such parcels.

(d) Height and setback

For all #zoning lots#, or portions thereof, located in the Coney West or Coney North Subdistricts, the height and setback regulations of paragraph (b) of Section 23-942 shall not apply. In lieu thereof, the height and setback regulations of this Chapter shall apply.

131-322 Special community facility floor area regulations

In the Coney West and Coney North Subdistricts, the maximum permitted #floor area ratio# for #community facility uses# shall be 2.0.

131-323 Special hotel floor area ratio regulations

In the Coney North Subdistrict, for #transient hotels# located within 200 feet of Surf Avenue between Stillwell Avenue and West 16th Street, the maximum permitted #floor area ratio# shall be 3.75.

131-324 Lot coverage

For #residential use#, no maximum #lot coverage# shall apply to any #zoning lot# comprising a #corner lot# of 5,000 square feet or less.

131-40 HEIGHT AND SETBACK REGULATIONS

The underlying height and setback regulations shall not apply. In lieu thereof, the height and setback regulations of this section shall apply. The height of all #buildings or other structures# shall be measured from the #base plane#.

131-41 Rooftop Regulations

- (a) Permitted obstructions

The provisions of Section 33-42 (Permitted Obstructions) shall apply to all #buildings# within the #Special Coney Island District#, except that elevator or stair bulkheads, roof water tanks, cooling towers or other mechanical equipment (including enclosures), may penetrate a maximum height limit provided that either the product, in square feet, of the #aggregate width of street walls# of such obstructions facing each #street# frontage, times their average height, in feet, shall not exceed a figure equal to eight times the width, in feet, of the #street wall# of the #building# facing such frontage or, the #lot coverage# of all such obstructions does not exceed 20 percent of the #lot coverage# of the #building#, and the height of all such obstructions does not exceed 40 feet. In addition, dormers may penetrate a maximum base height in accordance with the provisions of paragraph (c) of Section 23-621 (Permitted obstructions in certain districts) only in the Mermaid Avenue Subdistrict.

- (b) Screening requirements for mechanical equipment

For all #developments# and #enlargements#, all mechanical equipment located on any roof of a #building or other structure# shall be fully enclosed, except that openings in such enclosure shall be permitted only to the extent necessary for ventilation and exhaust.

131-42 Coney East Subdistrict

The regulations of this Section 131-42, inclusive, shall apply to all #buildings or other structures# in the Coney East Subdistrict. For the purposes of applying the height and setback regulations of this Section, Jones Walk shall not be considered a #street#. Map 4 (Street Wall Location) and Map 5 (Minimum and Maximum Base Heights) illustrate the #street wall# location provisions and minimum and maximum base height provisions of this Section 131-42, inclusive.

131-421 Coney East, south side of Surf Avenue

The following regulations shall apply along the south side of Surf Avenue and along those portions of #streets# intersecting Surf Avenue located north of a line drawn 50 feet north of and parallel to the northern #street# line of Bowery and its westerly prolongation.

- (a) Street wall location

The #street wall# of the #development# or #enlargement# shall be located within five feet of the #street line# and extend along the entire frontage of the #zoning lot#, except as follows:

- (1) a sidewalk widening shall be required at the intersection of Surf Avenue and West 10th Street, extending from a point on the

Surf Avenue #street line# 125 feet west of West 10th Street to a point on the West 10th Street #street line# 20 feet south of Surf Avenue. Such area shall be improved as a sidewalk to Department of Transportation standards, be at the same level as the adjoining sidewalks, and be accessible to the public at all times. Such sidewalk widening line shall be considered a #street line# for the purposes of applying the #use# and height and setback regulations of this Chapter;

- (2) ground floor level recesses up to three feet deep shall be permitted for access to building entrances;

- (3) to allow for corner articulation, the #street wall# may be located anywhere within an area bounded by intersecting #street lines# and lines 15 feet from and parallel to such #street lines#;

- (4) to allow for portions of towers to rise without setback from grade, a portion of a building base below a tower may be set back ten feet from the #street line#, provided the width of such setback area is not greater than 40 percent of the width of the #street wall# of the tower above, and provided such setback area complies with the provisions of Section 131-47 (Design Requirements for Ground Level Setbacks).

- (b) Building base

West of Jones Walk, the #street wall# of a #development# or #enlargement# shall rise without setback to a minimum base height of 40 feet or the height of the #building#, whichever is less, and a maximum base height of 85 feet.

East of Jones Walk, the #street wall# of a #development# or #enlargement# shall rise without setback to a minimum base height of 40 feet or the height of the #building#, whichever is less, and a maximum height of 60, except that a maximum building height of 85 shall be permitted within 100 feet of Jones Walk provided any portion of the #building# that exceeds a height of 60 feet is set back from the Surf Avenue #street wall# of the #building# at least 10 feet.

Above the level of the second #story#, up to 30 percent of the #aggregate width of street walls# may be recessed, provided no recesses are located within 15 feet of an adjacent #building# or within 30 feet of the intersection of two #street lines#, except where corner articulation is provided as set forth in paragraph (a)(3) of this Section. All portions of a #building# that exceed the maximum base heights set forth in this paragraph (b) shall be set back from the #street line# at least ten feet, except that a set back with a minimum depth of 20 feet shall be required from the West 10th Street #street line#. All portions of #buildings# that exceed a height of 85 feet shall comply with the tower provisions of paragraph (c) of this Section.

- (c) Towers

All #stories# of a #development# or #enlargement# located partially or wholly above a height of 85 feet shall be considered a "tower" and shall comply with the provisions of this paragraph.

- (1) Maximum floorplate

Each #story# of a tower shall not exceed a gross area of 8,500 square feet.
- (2) Maximum length and height

The outermost walls of all tower #stories# shall be inscribed within a rectangle, and no side of such rectangle shall exceed a length of 165 feet. The maximum height of a #building# shall be 150 feet between West 12th Street and Jones Walk, and, between West 12th Street and West 16th Street the maximum height of a #building# on #zoning lots# with less than 50,000 square feet of #lot area# shall be 220 feet, and the maximum height of a #building# on #zoning lots# with 10,000 square feet or more of #lot area# shall be 270 feet. All towers that exceed a height of 150 feet shall provide articulation in accordance with Section 131-46 (Tower Top Articulation).

- (3) Tower location

All towers shall be located within 25 feet of Surf Avenue and entirely within 100 feet of an intersecting #street#.

131-422 Coney East, north side of Surf Avenue

Any #building or other structure# fronting upon the north side of Surf Avenue shall not exceed a height of 85 feet. Furthermore, in order to protect the view from the elevated subway to the Coney East Subdistrict, no portion of such #building or other structure#, including permitted obstructions or #signs#, shall be located between a height of five feet below the upper level of the elevated subway tracks

and a level 25 feet above such level, except for a vertical circulation core, supporting structural elements and related appurtenances. In no event shall more than 30 percent of the Surf Avenue frontage of the #zoning lot# be obstructed with such elements.

131-423**Along all other streets**

The following regulations shall apply along Wonder Wheel Way, Bowery, and all other #streets# and portions thereof located south of a line drawn 50 feet north of and parallel to the northern #street# line of Bowery and its westerly prolongation.

(a) Street wall location

The #street wall# of the #development# or #enlargement# or portion thereof shall be located within five feet of the #street line#.

(b) Maximum building height

The #street wall# of a #development# or #enlargement# or portion thereof shall rise to a minimum height of 20 feet and a maximum height of 40 feet. The maximum height of a #building# or other structure# shall be 60 feet, provided any portion of a #building# that exceeds a height of 40 feet shall be set back from the #street wall# of the #building# at least 20 feet. However, a #building# that exceeds a height of 60 feet shall be permitted where the Chairperson of the City Planning Department certifies to the Department of Buildings that such additional height is necessary to accommodate an amusement #use# listed in Use Group A.

131-43**Coney West Subdistrict**

The regulations of this Section 131-43 shall apply to all #buildings# or other structures# in the Coney West Subdistrict. Map 4 (Street Wall Location), Map 5 (Minimum and Maximum Base Heights) and Map 6 (Coney West Subdistrict Transition Heights) illustrate the #street wall# location provisions, minimum and maximum base height provisions and transition height provisions of this Section 131-43, inclusive. For the purposes of this Section, the "Building Line" shown on Parcel F shall be considered a #street line# of Ocean Way or Parachute Way, as indicated on such maps.

131-431**Coney West, Surf Avenue**

The regulations of this Section 131-431 shall apply along Surf Avenue. The #street wall# location provisions of paragraph (a) of this Section shall also apply along #streets# intersecting Surf Avenue within 50 feet of Surf Avenue, and the building base regulations of paragraph (b) of this Section shall also apply along #streets# within 100 feet of Surf Avenue.

(a) Street wall location

The #street wall# of a building base of a #development# or #enlargement# shall be located on the Surf Avenue #street line# and extend along the entire Surf Avenue frontage of the #zoning lot#, except as follows:

- (1) ground floor level recesses up to three feet deep shall be permitted for access to building entrances;
- (2) to allow for corner articulation, the #street wall# may be located anywhere within an area bounded by intersecting #street lines# and lines 15 feet from and parallel to such #street lines#; and
- (3) to allow for portions of towers to rise without set back from grade, a portion of a building base below a tower may be set back ten feet from a #street line#, provided the width of such set back area is not greater than 40 percent of the width of the #street wall# of the tower and provided such set back area complies with the provisions of Section 131-47 (Design Requirements for ground Level Setbacks).

(b) Building base regulations

The #street wall# of a #development# or #enlargement# fronting on Surf Avenue shall rise without setback to a minimum height of six #stories# or 65 feet, or the height of the #building#, whichever is less, and a maximum height of eight #stories# or 85 feet, whichever is less, before a setback is required. For #developments# or #enlargements# that exceed a height of eight #stories# or 85 feet, not more than 40 percent of the #aggregate width of street walls# facing Surf Avenue shall exceed a height of six #stories# or 65 feet, whichever is less, and at least 40 percent of the #aggregate width of street walls# facing Surf Avenue shall rise without setback to at least a height of eight #stories# or 80 feet, whichever is less. However, on the blockfront bounded by West 21st Street and West 22nd Street, the minimum height of a #street wall# shall be 40 feet and the maximum height of a #street wall# shall be six #stories# or 65 feet, whichever is less, before a setback is required.

Above the level of the second #story#, up to 30 percent of the #aggregate width of street walls# may be recessed, provided no recesses are located within 15 feet of an adjacent #building# or within

30 feet of the intersection of two #street lines#, except where corner articulation is provided as set forth in paragraph (a)(2) of this Section.

All portions of a #building# that exceed the maximum heights set forth in this paragraph (b) shall be set back from the #street line# at least ten feet.

(c) Transition height

A #street wall# may rise to a maximum transition height of 105 feet, provided that not more than 60 percent of the #aggregate width of street walls# facing Surf Avenue shall exceed a height of 85 feet. All portions of #buildings# that exceed a transition height of 105 feet shall comply with the tower provisions of Section 131-434.

131-432**Along all other Streets, other than the Riegelmann Boardwalk**

The following regulations shall apply along all other #streets# in the Coney West Subdistrict, except within 70 feet of the Riegelmann Boardwalk.

(a) Street wall location

The #street wall# of a building base of a #development# or #enlargement# or portion thereof beyond 50 feet of Surf Avenue shall be located within eight feet of the #street line#, except that, to allow portions of towers to rise without setback from grade, a portion of a building base below a tower may be set back ten feet from the #street line#, provided the width of such set back area is not greater than 40 percent of the width of the #street wall# of the tower above. Any area between the #street wall# of a #building# and the #street line# shall be planted, except for entrances to #buildings#, where the ground floor level is occupied by #residential use#.

(b) Building base regulations

The #street wall# of a building base of a #development# or #enlargement# or portion thereof located beyond 100 feet of Surf Avenue shall rise without setback to a minimum height of 40 feet, or the height of the #building#, whichever is less, and a maximum height of six #stories# or 65 feet, whichever is less. Up to 30 percent of the #aggregate width of street walls# may be recessed for #outer courts# or balconies, provided no recesses are located within 15 feet of an adjacent #building# or within 30 feet of the intersection of two #street lines#, and provided the maximum depth of such recesses is 15 feet, as measured from the #street line#. All portions of a #building# that exceed a height of 65 feet shall be set back from the #street wall# of the #building# at least ten feet, except such set back distance may include the depth of any permitted recesses.

(c) Transition heights

Beyond 100 feet of Surf Avenue, a #street wall# may rise to a maximum transition height of 9 #stories# or 95 feet, whichever is less, provided that:

- (1) not more than 60 percent of the #aggregate width of street walls# facing Ocean Way shall exceed a height of 65 feet;
- (2) for #blocks# bounding the southern #street line# of Ocean Way, any portion of a #building# or other structure# that exceeds a height of six #stories# or 65 feet, whichever is less, shall be located within 80 or 100 feet of a #street line#, as indicated on Map 6.
- (3) for portions of #buildings# higher than six #stories# or 65 feet that are within 100 feet of the Riegelmann Boardwalk, each #story# within such portion shall provide a setback with a depth of at least ten feet, measured from the south facing wall of the #story# directly below.
- (4) A #building# may exceed such transition heights only in accordance with the tower provisions of Section 131-434.

131-433**Riegelmann Boardwalk**

The #street wall# of the #development# or #enlargement# shall be located on the Riegelman Boardwalk #street line# and extend along the entire Riegelmann Boardwalk frontage of the #zoning lot# to a minimum height of 20 feet. Any #building# or other structure# within 70 feet of the Riegelmann Boardwalk shall not exceed a height of 40 feet above the level of the Riegelmann Boardwalk.

131-434**Coney West Towers**

All #stories# of a #development# or #enlargement# located partially or wholly above an applicable transition height shall be considered a "tower" and shall comply with the provisions of this Section.

(a) Maximum floorplate

Each #story# of a tower shall not exceed a gross area of 8,500 square feet.

(b) Maximum length and height

On #blocks# bounding Surf Avenue, the maximum height of a #building# shall be 220 feet, and on #blocks# bounding the southerly #street line# of Ocean Way, the maximum #building# height shall be 170 feet. Furthermore, the outermost walls of all tower #stories# shall be inscribed within a rectangle, and no side of such rectangle shall exceed a length of 165 feet. For #developments# that provide #lower income housing# pursuant to Section 131-321, and where no side of such rectangle exceeds a length of 100 feet, the maximum building height shall be increased to 270 feet. All #buildings# that exceed a height of 170 feet shall provide articulation in accordance with Section 131-46 (Tower Top Articulation).

(c) Tower location

All towers shall be located entirely within 100 feet of Parachute Way, West 20th Street, West 21st Street or West 22nd Street and within 25 feet of the intersection of two #street lines#. When a #zoning lot# bounding Surf Avenue contains a tower, such tower shall be located within 25 feet of Surf Avenue. No more than one tower shall be permitted on any #zoning lot#, except that for #developments# that provide #lower income housing# pursuant to Section 131-321, no more than two towers shall be permitted on any #zoning lot#, and such second tower shall be located within 25 feet of Ocean Way. However, on Parcel E, any #development# may include two towers, and, for #developments# that provide #low income housing# pursuant to Section 131-321, a third tower shall be permitted to be located anywhere on such parcel along Parachute Way.

131-44**Coney North Subdistrict**

The regulations of this Section 131-44 shall apply to all #buildings# or other structures# in the Coney North Subdistrict. Map 4 (Street Wall Location) and Map 5 (Minimum and Maximum Base Heights) illustrate the #street wall# location provisions, minimum and maximum base height provisions and maximum building height provisions of this Section 131-44, inclusive

131-441**Coney North, Surf Avenue**

The regulations of this Section 131-441 shall apply along Surf Avenue. The #street wall# location provisions of paragraph (a) of this Section shall also apply along #streets# intersecting Surf Avenue within 50 feet of Surf Avenue, and the building base regulations of paragraph (b) of this Section shall also apply along #streets# within 100 feet of Surf Avenue.

(a) Street wall location

The #street wall# of a building base of a #development# or #enlargement# shall be located on the Surf Avenue #street line# and extend along the entire Surf Avenue frontage of the #zoning lot#, except as follows:

- (1) ground floor level recesses up to three feet deep shall be permitted for access to building entrances;
- (2) to allow for corner articulation, the #street wall# may be located anywhere within an area bounded by intersecting #street lines# and lines 15 feet from and parallel to such #street lines#; and
- (3) to allow for portions of towers to rise without set back from grade, a portion of a building base below a tower may be set back ten feet from a #street line#, provided the width of such set back area is not greater than 40 percent of the width of the #street wall# of the tower and provided such set back area complies with the provisions of Section 131-435.

(b) Building base regulations

The #street wall# of a building base of a #development# or #enlargement# fronting on Surf Avenue shall rise without setback to a minimum height of six #stories# or 65 feet, or the height of the #building#, whichever is less, and a maximum height of eight #stories# or 85 feet, whichever is less, before a setback is required.

For #developments# or #enlargements# that exceed a height of eight #stories# or 85 feet, not more than 40 percent of the #aggregate width of street walls# facing Surf Avenue shall exceed a height of 65 feet without setback, and at least 40 percent of the #aggregate width of street walls# facing Surf Avenue shall rise without setback to at least a height of 80 feet, but not more than 85 feet. However, on the blockfront bounded by Stillwell Avenue and West 15th Street, for #buildings# that exceed a height of 85 feet, all #street walls# of such #building# facing Surf Avenue shall rise without setback to a height of 85 feet.

Above the level of the second #story#, up to 30 percent of the #aggregate width of street walls# may be recessed, provided no recesses are located within 15 feet of an adjacent #building# or within 30 feet of the intersection of two #street lines#, except where corner articulation is provided as set forth in paragraph (a)(2) of this Section.

All portions of a #building# that exceed a height of 85 feet shall be set back from the #street line# at least ten feet, and comply with the tower provisions of Section 131-435.

131-442**Along all other Streets, other than Stillwell Avenue**

The following regulations shall apply along all other #streets# in the Coney North Subdistrict, other than Stillwell Avenue.

(a) Street wall location

The #street wall# of a building base of a #development# or #enlargement# or portion thereof beyond 50 feet of Surf Avenue shall be located within eight feet of the #street line#, except that, to allow portions of towers to rise without setback from grade, a portion of a building base below a tower may be recessed ten feet from the #street line#, provided the width of such recess area is not greater than 40 percent of the width of the #street wall# of the tower above. Any area between the #street wall# of a #building# and the #street line# shall be planted, except for entrances to #buildings#, where the ground floor level is occupied by #residential use#.

(b) Building base regulations

The #street wall# of a building base of a #development# or #enlargement# or portion thereof located beyond 100 feet of Surf Avenue shall rise without setback to a minimum height of 40 feet, or the height of the #building#, whichever is less, and a maximum height of six #stories# or 65 feet, whichever is less. Up to 30 percent of the #aggregate width of street walls# may be recessed for #outer courts# or balconies, provided no recesses are located within 15 feet of an adjacent #building# or within 30 feet of the intersection of two #street lines#, and provided the maximum depth of such recesses is 15 feet, as measured from the #street line#.

All portions of a #building# that exceed a height of 65 feet shall be set back from the #street wall# of the #building# at least ten feet, except such set back distance may include the depth of any permitted recesses.

However, on #blocks# bounded by West 15th Street and West 20th Street, within 40 feet of the boundary of a C2-4 District mapped within an R7A District, no #building# or other structure# shall exceed a height of 23 feet, except that, for such #zoning lots# with less than 50 feet of frontage along a #street#, or, for #through lots#, less than 50 feet of frontage along each #street#, the maximum height of a #building# or other structure# before setback shall be six stories or 65 feet, whichever is less.

131-443**Stillwell and Mermaid Avenues**

Within 100 feet of Stillwell and Mermaid Avenues, except within 100 feet of Surf Avenue, all portions of a #building# or other structure# shall comply with the height and setback regulations of a C2 District mapped within an R7A District, except that the #street wall# of a #building# shall be located on the #street line# and rise without setback to a minimum height of 40 feet or the height of the #building#, whichever is less, except as follows:

- (a) ground floor level recesses up to three feet deep shall be permitted for access to building entrances;
- (b) to allow for corner articulation, the #street wall# may be located anywhere within an area bounded by intersecting #street lines# and lines 15 feet from and parallel to such #street lines#; and
- (c) above the level of the second #story#, up to 30 percent of the #aggregate width of street walls# may be recessed, provided no recesses are located within 15 feet of an adjacent #building# or within 30 feet of the intersection of two #street lines#, except where corner articulation is provided as set forth in paragraph (b) of this Section.

131-444**Coney North Towers**

All #stories# of a #development# or #enlargement# located partially or wholly above a height of 85 feet within 175 feet of Surf Avenue and above a height of 65 feet beyond 175 feet of Surf Avenue shall be considered a "tower" and shall comply with the provisions of this Section 131-444.

(a) Maximum floorplate

Each #story# of a tower shall not exceed a gross area of 8,500 square feet.

(b) Maximum length and height

On #blocks# bounding Surf Avenue, the maximum height of a #building# shall be 220 feet, and beyond 175 feet of Surf Avenue, the maximum height of a #building# shall be 170 feet. Furthermore, the outermost walls of all tower #stories# shall be inscribed within a rectangle, and no side of such rectangle shall exceed a length of 165 feet. For #developments# that provide #lower income housing# pursuant to Section 131-321, and where no side of such rectangle exceeds a length of 100 feet, the maximum building height shall be increased to 270 feet. All #buildings# that exceed a height of 170 feet shall provide articulation in accordance with Section 131-46 (Tower Top Articulation).

(c) Tower location

Towers shall be located within 25 feet of Surf Avenue and entirely within 100 feet of an intersecting #street#. No more than one tower shall be permitted on any #zoning lot#, except that for #developments# that provide #lower income housing# pursuant to Section 131-321, a second tower shall be permitted anywhere on the #zoning

lot# that is entirely beyond 175 feet of Surf Avenue and ten feet from any other #street#. All towers shall be located at least ten feet from a #side lot line#.

131-45**Mermaid Avenue Subdistrict**

All portions of a #building# or other structure# shall comply with the height and setback regulations of a C2 District mapped within an R7A District, except that on Mermaid Avenue, and on intersecting #streets# within 50 feet of Mermaid Avenue, the #street wall# of a #building# shall be located on the #street line# and rise without setback to a minimum base height of 40 feet or the height of the #building#, whichever is less, except as follows:

- (a) ground floor level recesses up to three feet deep shall be permitted for access to building entrances;
- (b) to allow for corner articulation, the #street wall# may be located anywhere within an area bounded by intersecting #street lines# and lines 15 feet from and parallel to such #street lines#; and
- (c) above the level of the second #story#, up to 30 percent of the #aggregate width of street walls# may be recessed, provided no recesses are located within 15 feet of an adjacent #building# or within 30 feet of the intersection of two #street lines#, except where corner articulation is provided as set forth in paragraph (b) of this Section.

131-46**Tower Top Articulation**

All #buildings# that exceed a height of 170 feet shall provide articulation in accordance with at least one of following provisions:

(a) Setbacks on each tower face

The highest three #stories#, or as many #stories# as are located entirely above a height of 170 feet, whichever is less, shall have a #lot coverage# of at least 50 percent of the #story# immediately below such #stories#, and a maximum #lot coverage# of 80 percent of the #story# immediately below such #stories#. Such reduced #lot coverage# shall be achieved by one or more setbacks on each face of the tower, where at least one setback on each tower face has a depth of at least four feet, and a width that, individually or in the aggregate, is equal to at least 10 percent of the width of such respective tower face. For the purposes of this paragraph (a), each tower shall have four tower faces, with each face being the side of a rectangle within which the outermost walls of the highest #story# not subject to the reduced #lot coverage# provisions have been inscribed. The required setbacks shall be measured from the outermost walls of the #building# facing each tower face. Required setback areas may overlap.

(b) Three setbacks facing ocean

The upper #stories# shall provide setbacks with a minimum depth of 15 feet measured from the south facing wall of the #story# immediately below. Such setbacks shall be provided at the level of three different #stories#, or as many #stories# as are located entirely above a height of 170 feet, whichever is less. For towers with at least six #stories# located entirely above a height of 170 feet, the lowest level at which such setbacks may be provided is 170 feet, and the highest #story# shall be located entirely within the northern half of the tower.

(c) Reverse setbacks

A minimum of 15 percent of the area of the plane surface of #street walls# enclosing #floor area# of the tower and a maximum of 50 percent of the area of the plane surface of the #street walls# enclosing #floor area# of the tower shall project at least eighteen inches but not more than five feet from the remaining plane surface of the #street walls# enclosing #floor area# of the tower. No projections, including balconies, shall be permitted from the lowest two #stories# of the tower.

131-47**Design Requirements for Ground Level Setbacks**

Wherever a building base below a tower is set back from the #street line#, and the building walls bounding such setback area are occupied by non-#residential uses#, such setback area shall comply with the provisions of this Section 131-47. Where two such setback areas adjoin one another at the intersection of two #streets#, the combined area of such spaces shall determine the applicability of such provisions.

(a) Minimum and maximum areas

No such setback area shall be less than 240 square feet nor greater than 1,000 square feet.

(b) Pavement

The setback area shall be paved with materials distinctive from the adjoining public sidewalk

(c) Wall treatments

All ground floor level building walls bounding such setback area not otherwise subject to the transparency requirements of Section 131-14 shall comply with the following provisions:

- (1) If such building wall is a #street wall# wider than 10 feet, such #street wall# shall comply with the provisions of Section 131-14 (Transparency).
- (2) All other building walls shall comply with

one of the following provisions:

- (i) Such building walls shall be glazed with transparent materials which may include show windows, glazed transoms or glazed portions of doors. Such glazing shall occupy at least 50 percent of the area of each such ground floor level building wall, measured to a height of 10 feet above the level of the adjoining sidewalk, public access area or #base plane#, whichever is higher, or
- (ii) Such building walls shall be articulated with artwork or landscaping to a height of at least ten feet

(d) Building entrances

A public entrance to a #building# shall front upon such setback area

(e) Landscaping

A minimum of 20 percent of such setback area shall be planted with at least evergreen ground cover or shrubs in planting beds with a minimum of six inches in height and a maximum height of four feet. Such planting beds may not occupy more than 50 percent of the width of the setback area, as measured along the #street line#.

(f) For setback areas of 500 square feet or more, the following additional amenities shall be provided:

- (1) An additional public entrance to the #building# shall front upon such setback area, and
- (2) A minimum of one linear feet of seating for every 20 square feet of setback area shall be provided. At least 40 percent of such seating shall be fixed, of which at least half shall have backs with a minimum height of 14 inches. All fixed seating shall have a minimum depth of 18 inches and a maximum depth of 24 inches, and a minimum seat height of 16 inches and a maximum seat height of 20 inches. At least 50 percent of required seating shall be moveable chairs.

131-48**Street Trees**

The provisions of Section 33-03 (Street Tree Planting in Commercial Districts) shall not apply in the Coney East Subdistrict.

131-50**OFF-STREET PARKING AND LOADING REGULATIONS**

The provisions of this Section shall apply to all off-#street# parking spaces and loading facilities within the #Special Coney Island District#.

131-51**Amount of Required and Permitted Parking**

(a) Residential and Community Facility Parking

The underlying regulations shall apply except that the provisions of Section 36-331 are modified to require off-#street# parking spaces for at least 60 percent of all new #dwelling units#.

(b) Commercial Parking

The underlying regulations shall apply except as modified below:

- (1) For Use Group A #use#: one off-#street# parking space shall be provided for every 2,000 square feet of #floor area# or #lot area# for open #uses#, except that for water park, two off-#street# parking spaces per 1,000 square feet of #floor area# shall be provided.
- (2) For #transient hotels#: one off-#street# parking space shall be provided for every six guest rooms or suites.

131-52**Use and Location of Parking Facilities**

The following provisions shall apply to all parking facilities:

- (a) All #accessory# off-street parking spaces may be made available for public use. However, any such space shall be made available to the occupant of a residence to which it is accessory within 30 days after written request therefore is made to the landlord.
- (b) The off-site spaces provisions of Sections 36-42 and 36-43 shall not apply. In lieu thereof, all permitted or required off-#street# parking spaces may be provided on a #zoning lot# other than the same #zoning lot# to which such spaces are #accessory#, provided that:
 - (1) the Coney East Subdistrict, such spaces are located anywhere within an area bounded on the east by Ocean Parkway, on the south by the Riegelmann Boardwalk, on the west by West 27th Street and on the north by Coney Island Creek and the Belt Parkway, in accordance with all applicable underlying parking regulations.

- (2) In the Coney West Subdistrict, such spaces #accessory# to Parcel A or B are located anywhere on such parcels; such spaces #accessory# to Parcel C or D are located anywhere on such parcels; and such spaces #accessory# to Parcels E or F are located anywhere on such parcels.
- (3) In the Coney North and Mermaid Avenue Subdistricts, such spaces are located anywhere on the same #block#.

(c) All off-#street# parking facilities shall be located within facilities that, except for entrances and exits, are:

- (1) entirely below the level of any #street# or publicly accessible open area upon which such facility, or portion thereof, fronts; or
- (2) located, at every level above-grade, behind #commercial#, #community facility# or #residential floor area# with a minimum depth of 15 feet as measured from the #street wall# of the #building# so that no portion of such parking facility is visible from adjoining #streets# or publicly accessible open areas. All such parking facilities shall be exempt from the definition of #floor area#.

However, in the Coney East Subdistrict, the provisions of this paragraph (2) need not apply on the north side of Surf Avenue, on Parcel 2 beyond 70 feet of the Riegelmann Boardwalk, or on the east side of that portion of West 16th Street beyond 50 feet of Surf Avenue and Wonder Wheel Way, provided that:

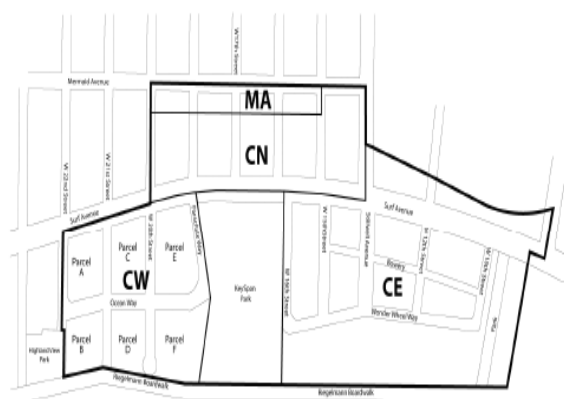
- (i) any non-horizontal parking deck structures are not visible from the exterior of the #building# in elevation view;
- (ii) opaque materials are located on the exterior #building# wall between the bottom of the floor of each parking deck and no less than three feet above such deck; and
- (iii) a total of at least 50 percent of such exterior building wall with adjacent parking spaces consists of opaque materials which may include #signs#, graphic or sculptural art, or living plant material.

- (d) Any roof of a facility containing off-street parking spaces, not otherwise covered by a #building#, which is larger than 400 square feet shall be landscaped. Up to five percent of such roof area may be used for mechanical equipment, provided that such mechanical equipment is screened from view by a fence which is at least 75 percent opaque or by at least three feet of dense planting. Up to 25 percent of such roof area may be accessible solely from an adjacent #dwelling unit# and the remaining roof area shall be accessible for the recreational use of the occupants of the building in which it is located. Hard surfaced areas shall not cover more than 60 percent of such roof area.

131-53 Curb Cuts

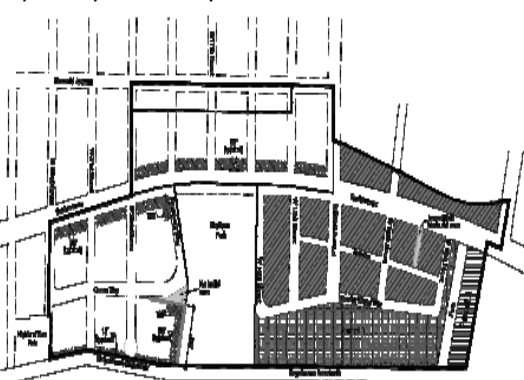
No curb cuts shall be permitted on Surf Avenue, Wonder Way or New Bowery except on a #zoning lot# with no frontage on any other #street#. The curb cut provisions of paragraph (c) of Section 36-58 shall apply to all #developments# and #enlargements#.

Map 1: Special Coney Island District and Subdistricts



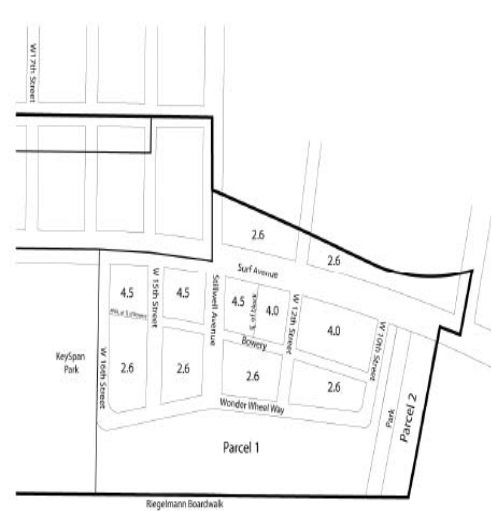
— Special Coney Island District
 — Special Coney Island Subdistrict
 [MA] Coney East Subdistrict [CN] Coney North Subdistrict
 [CW] Coney West Subdistrict [CE] Mermaid Ave Subdistrict

Map 2: Mandatory Ground Floor Use Requirements



— Special Coney Island District — Building Footprint
 — Special Coney Island Subdistrict [MA] Foreign subject to special conditions of Section 131-432 [CN] Foreign subject to special conditions of Section 131-432 [CW] Foreign subject to special conditions of Section 131-432 [CE] Foreign subject to special conditions of Section 131-432

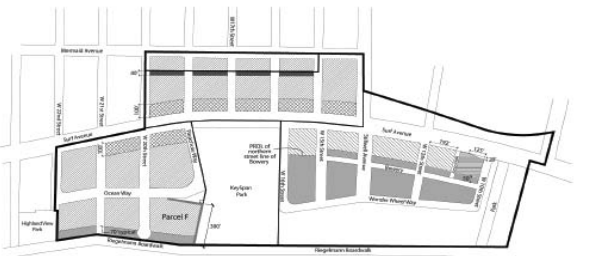
Map 3: Coney East Subdistrict Floor Area Ratios



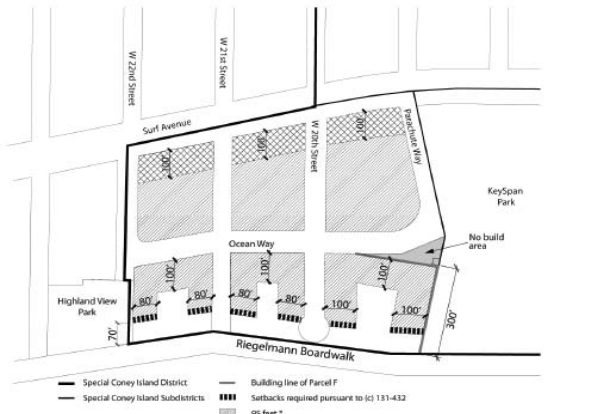
Map 4: Street Wall Location



Map 5: Minimum and Maximum Base Heights



Map 6: Coney West Subdistrict Transition Heights



No. 6

CD 13 N 090273(A) ZRK
IN THE MATTER OF an application submitted by the Department of City Planning, pursuant to Section 201 of the New York City Charter, and proposed for modification pursuant to Section 2-06(c) (1) on the Uniform Land Use Review Procedure for an amendment of the Zoning Resolution of the City of New York, relating to the creation of the Special Coney Island District (Article XIII, Chapter 1), in Community District 13, Borough of Brooklyn.

Matter in underline is new, to be added;
 Matter in ~~strikeout~~ is old, to be deleted;
 Matter within # # is defined in Section 12-10;
 * * * indicate where unchanged text appears in the Zoning Resolution

Matter in underline is new, to be added;
 Matter in ~~strikeout~~ is old, to be deleted;
 Matter within # # is defined in Section 12-10;
 * * * indicate where unchanged text appears in the Zoning Resolution

11-12 Establishment of Districts

* * *
 Establishment of the Special Clinton District
 * * *

Establishment of the Special Coney Island District
 In order to carry out the special purposes of this Resolution as set forth in Article XIII, Chapter 1, the #Special Coney Island District# is hereby established.

Establishment of the Special Coney Island Mixed Use District
 * * *

12-10 Definitions

* * *
Special Coney Island District

The #Special Coney Island District# is a Special Purpose District designated by the letters "CI" in which special regulations set forth in Article XIII, Chapter 1, apply. The #Special Coney Island District# appears on the #zoning maps# superimposed on other districts and, where indicated, its regulations supplement, modify and supersede those of the districts on which it is superimposed.

14-44 Special Zoning Districts Where Certain Sidewalk Cafes are Permitted

#Enclosed# or #unenclosed sidewalk cafes# shall be permitted, as indicated, in the following special zoning districts, where allowed by the underlying zoning. #Small sidewalk cafes#, however, may be located on #streets# or portions of #streets# within special zoning districts pursuant to the provisions of Section 14-43 (Locations Where Only Small Sidewalk Cafes Are Permitted).

	#Enclosed Sidewalk Cafe#	#Unenclosed Sidewalk Cafe#
Brooklyn		
Bay Ridge District	Yes	Yes
Coney Island District	No	Yes
Coney Island Mixed Use District	Yes	Yes
Downtown Brooklyn District	Yes	Yes
Mixed Use District-8 (Greenpoint-Williamsburg)	Yes	Yes
Ocean Parkway District*	Yes	Yes
Sheepshead Bay District	No	Yes

* #Sidewalk cafes# are not allowed on Ocean Parkway

Chapter 5 Residential Conversion of Existing Non-Residential Buildings

15-011 Applicability within Special Districts

The provisions of this Chapter shall apply in the #Special St. George District# as modified by Article XII, Chapter 8 (Special St. George District).

The provisions of this Chapter shall apply in the #Special Coney Island District# as modified by Article XIII, Chapter 1 (Special Coney Island District).

ALL TEXT IN ARTICLE XIII, CHAPTER 1 IS NEW

131-00 GENERAL PURPOSES

The #Special Coney Island District# established in this Resolution is designed to promote and protect public health, safety and general welfare. These general goals include, among others, the following specific purposes, to:

- (a) preserve, protect and enhance the character of the existing amusement district as the location of the city's foremost concentration of amusements and an area of diverse uses of a primarily entertainment and entertainment-related nature;
- (b) facilitate and guide the development of a year-round amusement, entertainment and hotel district;
- (c) facilitate and guide the development of a residential and retail district;
- (d) provide a transition to the neighboring areas to the north and west;
- (e) provide flexibility for architectural design that encourages building forms that enhance and enliven the streetscape;
- (f) control the impact of development on the access of light and air to streets, the Boardwalk and parks in the district and surrounding neighborhood;
- (g) promote development in accordance with the area's District Plan and thus conserve the value of land and buildings, and thereby protect the City's tax revenues.

131-01 General Provisions

The provisions of this Chapter shall apply to all #developments#, #enlargements#, #extensions#, alterations and changes of #use# within the #Special Coney Island District#. The regulations of all other Chapters of this Resolution are applicable, except as superseded, supplemented or modified by the provisions of this Chapter. In the event of a conflict between the provisions of this Chapter and other regulations of this Resolution, the provisions of this Chapter shall control.

131-02 District Plan and Maps

The District Plan for the #Special Coney Island District# identifies specific areas comprising the Special District in which special zoning regulations are established in order to carry out the general purposes of the #Special Coney Island District#. The District Plan includes the following maps in the Appendix of this Chapter.

- Map 1 Special Coney Island District and Subdistricts
- Map 2 Mandatory Ground Floor Use Requirements

Map 3 Coney East Subdistrict Floor Area Ratios
 Map 4 Street Wall Location
 Map 5 Minimum and Maximum Base Heights
 Map 6 Coney West Subdistrict Transition Heights

131-03**Subdistricts**

In order to carry out the purposes and provisions of this Chapter, four subdistricts are established as follows:

Coney East Subdistrict
 Coney West Subdistrict Coney North Subdistrict
 Mermaid Avenue Subdistrict.

In each of these subdistricts, certain special regulations apply which do not apply within the remainder of the #Special Coney Island District#. The subdistricts are specified on Map 1 in the Appendix of this Chapter.

131-04**Applicability****131-041****Applicability of Article I, Chapter 1**

Within the #Special Coney Island District#, Section 11-15 (Environmental Requirements) shall apply, except that prior to issuing a demolition permit, where compliance at time of demolition is required by the (E) designation, or a building permit for any #development#, or for an #enlargement#, #extension# or a change of #use#, on a lot that has an (E) designation for potential hazardous material contamination, noise or air quality impacts, the Department of Buildings shall be furnished with a report from the Department of Environmental Protection of the City of New York stating:

- (a) in the case of an (E) designation for hazardous material contamination, that environmental requirements related to the (E) designation have been met for that lot; or
- (b) in the case of an (E) designation for noise or air quality impacts, that the plans and drawings for such #development# or #enlargement# will result in compliance with the environmental requirements related to the (E) designation.

131-042**Applicability of Article 1, Chapter 5**

The provisions of Article 1, Chapter 5 (Residential Conversion of Existing Non-Residential Buildings), shall apply in the #Special Coney Island District#, as modified in this Section. The conversion to #dwelling units#, or portions thereof, erected prior to January 1, 1977, shall be permitted subject to Sections 15-11 (Bulk Regulations), 15-12 (Open Space Equivalent) and 15-30 (Minor Modifications), paragraph (b). Uses in #buildings# erected prior to January 1, 1977, containing both #residential# and non-#residential uses# shall not be subject to the provisions of Section 32-42 (Location within Buildings).

131-043**Applicability of Article 7, Chapter 4**

The provisions of Section 74-513 (In C7 Districts) shall not apply in the #Special Coney Island District#. In lieu thereof, #public parking lots# shall not be permitted; #public parking garages# of any size shall be permitted as-of-right, provided such garages comply with the provisions of Section 131-52 (Use and Location of Parking Facilities).

131-044**Physical Culture Establishments**

The provisions of Section 73-36 (Physical Culture or Health Establishments) shall not apply in the Coney East, Coney North or Coney West Subdistricts. In lieu thereof, physical culture establishments shall be allowed as-of-right.

131-045**Modification of use and bulk regulations for zoning lots fronting upon the Riegelmann Boardwalk, Keyspan Park and Highland View Park**

Where the #lot line# of a #zoning lot# coincides or is within 20 feet of the boundary of the Riegelmann Boardwalk, Keyspan Park or Highland View Park, such #lot line# shall be considered to be a #street line# for the purposes of applying all #use# and #bulk# regulations of this Resolution.

131-10**SPECIAL USE REGULATIONS**

The special #use# regulations set forth in this Section, inclusive, shall modify the underlying Commercial Districts, as applicable.

For the purposes of this Chapter, "ground floor level" shall mean the finished floor level within five feet of an adjacent public sidewalk or any other publicly accessible open area.

131-11**Use Group 5**

For the purposes of this Chapter, the definition of #transient hotels# shall be modified as set forth in this Section, and such #transient hotels# shall be permitted only in specified locations
 A #transient hotel# is a #building# or part of a #building# in which:

- (a) all units containing living or sleeping accommodations are used exclusively for "transient occupancy," where such occupancy:
 - (1) does not exceed any period of 29 consecutive days or a total of 60 days in a calendar year; or
 - (2) is the result of a referral by a government agency to provide temporary accommodations.
- (b) each such unit is available each day for rent, unless rented, except for periods of maintenance and repair;

- (c) all such units are fully furnished by the hotel operator;
- (d) one or more common entrances serve all such units;
- (e) there is a uniform key entry system, administered by management or hotel staff, to receive and disburse keys for each room; and
- (f) twenty-four hour desk service, housekeeping services and the furnishing and laundering of linens are provided.

A central rubbish chute shall be accessible only to hotel staff. Restaurants, cocktail lounges, public banquet halls, ballrooms and meeting rooms shall be considered #accessory uses# provided such #uses# are accessible to all occupants of the #transient hotel# and their guests from a common area of the #transient hotel#.

13-12**Use Groups A, B and C**

Special Use Groups are established as set forth in this Section, to promote and strengthen the commercial and entertainment character of the Special District.

131-121**Use Group A: Amusements**

Use Group A consists of a group of #uses# selected from Use Groups 12, 13 and 15 as modified in this Section, and may be open or enclosed:

- (1) Amusement arcades
 Amusement parks, with no limitation on floor area per establishment
 Animal exhibits, circuses, carnivals or fairs of a temporary nature
 Camps, overnight or day, commercial beaches or swimming pools
 Dark rides, electronic or computer-supported games including interactive entertainment facilities, laser tag and motion simulators

 Ferris wheels, flume rides, roller coasters, whips, parachute jumps, dodgem scooters, merry-go-rounds or similar midway attractions

Fortune tellers, freak shows, haunted houses, wax museums, or similar midway attractions

Miniature golf courses and model car hobby centers, including racing

Open booths with games of skill or chance, including shooting galleries

Water parks

- (2) Arenas or auditoriums, with capacity limited to 2,000 seats

Billiard parlors or pool halls, bowling alleys or table tennis halls, with no limitation on number of bowling lanes per establishment

Gymnasiums or recreational sports facilities including but not limited to indoor golf driving ranges, batting cages, basketball, volleyball, squash and other courts, without membership requirements

Skateboard parks, roller or ice skating rinks

Theaters, including movie theaters, provided such #use# does not occupy the ground floor level of a #building#, except for lobbies limited to a maximum #street# frontage of 30 feet except that on #corner lots# one #street# frontage may extend up to 100 feet

#Accessory uses# to the amusements listed above, including the display and sale of goods or services, provided:

- (h) such #accessory uses# are limited to not more than 25 percent of the #floor area# of the amusement establishment or, for open #uses#, not more than 25 percent of the #lot area#;
- (i) such #accessory uses# shall be entered only through the principal amusement establishment;
- (j) such #accessory uses# shall share common cash registers with the principal amusement #use#;
- (k) such #accessory uses# shall have the same hours of operation as the principal amusement #use#; and
- (l) the principal amusement #use# shall occupy the entire #street# frontage of the ground floor level of the establishment and shall extend to a depth of at least 30 feet from the #street wall# of the #building# or, for open #uses#, at least 30 feet from the #street line#.

131-122**Use Group B: Amusement and entertainment-enhancing uses**

Use Group B consists of a group of #uses# selected from Use Groups 6, 9, 12, 13 and 18, as modified in this Section:

Art gallery, commercial
 Banquet halls
 Breweries
 Eating or drinking establishments of any size, including those with entertainment or dancing
 Historical exhibits
 Spas and bathhouses
 Studios, art, music, dancing or theatrical

Tattoo parlors
 Radio or television studios
 Wedding chapels

131-123**Use Group C: Retail and service uses**

Use Group C consists of a group of retail and service #uses# selected from Use Groups 6, 7, 12 and 14, as modified in this Section:

Arts and crafts production and sales, including but not limited to ceramics, art needlework, hand weaving or tapestries, book binding, fabric painting, glass blowing, jewelry or art metal craft and wood carving

Bicycle sales, rental or repair shops
 Bookstores
 Candy or ice cream stores
 Clothing or clothing accessory
 Clothing, custom manufacturing or altering for retail including costume production and hair product manufacturing
 Delicatessen stores
 Fishing tackle or equipment, rental or sales
 Gift shops
 Jewelry manufacturing from precious metals
 Musical instruments store
 Toy stores
 Music stores
 Newsstands
 Patio or beach furniture or equipment
 Photographic equipment stores and studios
 Sporting goods or equipment, sale or rental, including instruction in skiing, sailing or skin diving

131-13**Special Use Regulations in Subdistricts****131-131****Coney East Subdistrict**

The #use# regulations of the underlying C7 District are modified as set forth in this Section. #Transient hotels# land Use Groups A, B and C, as set forth in Sections 131-11 through 131-12-, inclusive, and #public parking garages# shall be the only #uses# allowed in the Coney East Subdistrict, and shall comply with the following regulations:

- (a) Use Group C
 - Use Group C #uses# shall be limited to 2,500 square feet of #floor area# and 30 feet of #street# frontage, except that on #corner lots# one #street# frontage may extend up to 100 feet.
- (b) Bowery and Wonder Wheel Way
 - At least 50 percent of Bowery and Wonder Wheel Way #street# frontage of any #zoning lot# shall be occupied by Use Group A1 #uses# at the ground floor level, and not more than 50 percent of the Bowery and Wonder Wheel Way #street# frontage of any #zoning lot# shall be occupied by Use Group C #uses# at the ground floor level.
- (c) Surf Avenue
 - The Surf Avenue frontage of any ground floor level establishment shall not exceed a #street wall# width of 60 feet. However, an establishment may exceed a #street wall# width of 60 feet where the Chairperson of the Department of City Planning certifies to the Department of Buildings that such additional width is necessary to accommodate an amusement #use# listed in Use Group A1.
- (d) #Transient hotels#
 - (1) #Transient hotels# shall be permitted only on #blocks# with Surf Avenue frontage, except that no #transient hotels# shall be permitted on that portion of the #block# bounded by West 15th Street and West 16th Street south of the prolongation of the centerline of Bowery;.
 - (2) #Transient hotel use# shall not be permitted within 50 feet of Bowery on the ground floor level of a #building#, except that where a #zoning lot# has frontage only on Bowery, a #transient hotel# lobby may occupy up to 30 feet of such frontage.
 - (3) For #transient hotels# located on #zoning lots# with at least 20,000 square feet of #lot area#, an amount of #floor area# or #lot area# of Use Group A1 #uses# equal to at least 20 percent of the total #floor area# permitted on such #zoning lot# shall be provided either onsite or anywhere within the Coney East Subdistrict.
 - (4) The #street wall# of the ground floor level of a #transient hotel# shall be occupied by active #accessory uses# including, but not limited to, lobbies, retail establishments, eating and drinking establishments and amusements.
 - (6) #accessory# retail establishments within a #transient hotel# shall be limited to 2,500 square feet of #floor area#.
- (e) Parcel 1
 - On Parcel 1 as shown on Map 2, only #uses# listed in Use Group A shall be permitted.
- (f) Parcel 2
 - On Parcel 2 as shown on Map 2, only #uses# listed

in Use Group A, and #public parking garages# of any size, shall be permitted, provided such garages comply with the provisions of Section 131-62 (Use and Location of Parking Facilities).

131-132 Coney North and Coney West Subdistricts

In the Coney North and Coney West Subdistricts, #uses# allowed by the underlying district regulations shall apply except as modified in this Section for #uses# fronting upon designated #streets#, as shown on Map 2 (Mandatory Ground Floor Use Requirements). For the purposes of this Section, the "building line" shown on Parcel F shall be considered a #street line# of Ocean Way or Parachute Way, as applicable.

(c) Mandatory ground floor level use along designated #streets#

Any #use# listed in Use Groups A, B and C, as set forth in Sections 131-12, inclusive, not otherwise allowed by the underlying district regulations, shall be permitted within 70 feet of the Riegelmann Boardwalk and within 100 feet of all other designated streets, as shown on Map 2.

(1) Riegelmann Boardwalk

Only #uses# listed in Use Groups A, B and C and #transient hotels# located above the ground floor level are permitted within 70 feet of the Riegelmann Boardwalk, except that a #transient hotel# lobby may occupy up to 30 feet of frontage along the Riegelmann Boardwalk. Use Group C #uses# shall be limited to 2,500 square feet of #floor area# and 30 feet of #street# frontage for each establishment. All other establishments shall be limited to 60 feet of #street# frontage, except that for any establishment on a corner, one #street# frontage may extend up to 100 feet. All ground floor #uses# shall have a depth of at least 15 feet measured from the #street wall# of the #building#.

(2) Designated #streets# other than Riegelmann Boardwalk

At least 20 percent of the designated #street# frontage of a #building# shall be allocated exclusively to #uses# listed in Use Groups A, B or C. The remaining designated #street# frontage of such #buildings# shall be allocated to #commercial uses# permitted by the underlying district regulations or, where permitted, #transient hotels#. All such #uses# shall be located in establishments with not more than 60 feet of designated #street# frontage, except that for any such establishment on a corner of two designated #streets#, one frontage may extend up to 100 feet. All ground floor #uses# shall have a depth of at least 50 feet measured from the #street wall# of the #building#. In addition, a #residential# lobby may occupy up to 40 feet of frontage along a designated #street#, and the minimum 50 foot depth requirement for #commercial uses# may be reduced where necessary in order to accommodate a #residential# lobby and vertical circulation core.

(b) Prohibited ground floor level #uses# along designated #streets# other than Riegelmann Boardwalk

No #use# listed in this paragraph, (b), shall be permitted within 50 feet of a designated #street# on the ground floor level of a #building#. Lobbies or entryways to non-ground floor level #uses# are permitted, provided the length of #street# frontage occupied by such lobbies or entryways does not exceed, in total, 60 feet.

From Use Group 2: All #uses#.

From Use Groups 3A and 3B: All #uses#, except for libraries, museums or non-commercial art galleries.

From Use Groups 4A and 4B: All #uses#, except for houses of worship or playgrounds.

From Use Group 5A: All #uses#, except that #transient hotels# shall be permitted within 200 feet of Surf Avenue between Stillwell Avenue and West 16th Street.

From Use Groups 6B, and 6E: Offices, veterinary medicine offices or non-commercial clubs.

From Use Group 6C: Banks (except for automated teller machines, provided the length of #street# frontage allocated for automated teller machines shall be no more than 25 feet or 40 percent of the frontage of the #zoning lot#, whichever is less, except such frontage need not be less than 20 feet), except that this prohibition shall not apply along Stillwell Avenue.

Electrolysis studios, frozen food lockers and loan offices.

From Use Group 6D: All #uses#.

From Use Group 7: All #uses#, except for bicycle rental or repair shops.

From Use Groups 8A and 8B: Automobile driving schools, ice vending machines, lumber stores or pawn shops.

From Use Groups 8C, 8D and 8E: All #uses#.

From Use Groups 9A, 9B and 9C: All #uses#, except for gymnasiums, public auction rooms, photographic developing or printing establishments for the consumer, or art, music, dancing or theatrical studios.

From Use Groups 10A, 10B and 10C: Depositories for storage, and wholesale offices or showrooms.

Use Group 11: All #uses#.

Use Groups 12A and 12B: Trade expositions.

Use Groups 12C and 12D: All #uses#.

Use Group 14A and 14B: All #uses#, except for bicycle sales, rental or repair shops.

131-14 Location of Uses within Buildings

The provisions of Section 32-42 (Location within Buildings) are modified to permit:

(a) #residential uses# on the same #story# as a non-#residential use# or directly below a non-#residential use#, provided no access exists between such #uses# at any level containing #residences#, and separate elevators and entrances from the #street# are provided; and

(b) in the Coney North and Coney West Subdistricts, any #commercial use# permitted by this Chapter shall be permitted on the second #story# of a #mixed building#.

131-15 Transparency

Each ground floor level #street wall# of a #commercial# or #community facility use# other than a #use# listed in Use Group A, as set forth in Section 131-121, shall be glazed with materials which may include show windows, glazed transoms or glazed portions of doors. Such glazing shall occupy at least 70 percent of the area of each such ground floor level #street wall#, measured to a height of 10 feet above the level of the adjoining sidewalk, public access area or #base plane#, whichever is higher. Not less than 50 percent of the area of each such ground floor level #street wall# shall be glazed with transparent materials and up to 20 percent of such area may be glazed with translucent materials.

However, in the Coney East Subdistrict and along the Riegelmann Boardwalk and boundary of Keyspan Park in the Coney West Subdistrict, in lieu of the transparency requirements of this Section, at least 70 percent of the area of the ground floor level #street wall# of a #commercial use#, measured to a height of 10 feet above the level of the adjoining sidewalk, public access area or #base plane#, whichever is higher, may be designed to be at least 70 percent open during seasonal business hours.

131-16 Security Gates

All security gates installed after (effective date of amendment), that are swung, drawn or lowered to secure commercial or community facility premises shall, when closed, permit visibility of at least 75 percent of the area covered by such gate when viewed from the #street#. However, this provision shall not apply to entrances or exits to parking garages, or to any #use# fronting upon the Riegelmann Boardwalk, provided that security gates at such locations that permit less than 75 percent visibility when closed shall be treated with artwork.

131-17 Authorization for Use Modifications

Along designated #streets# other than the Riegelmann Boardwalk, as shown on Map 2, the City Planning Commission may authorize Use Group A, B or C establishments with a ground floor depth of less than 50 feet upon a finding that the design and operation of such establishments result in an effective and compelling amusement, entertainment or retail space that furthers the goals of the Special District.

131-20 SIGN REGULATIONS

(a) In the Coney East Subdistrict, the underlying C7 #sign# regulations shall apply, except that:

(3) no #advertising signs# shall be permitted above a height of 40 feet; and

(4) the provisions of Sections 32-66 (Additional Regulations for Signs Near Certain Parks and Designated Arterial Highways), inclusive, and 32-67 (Special Provisions Applying along District Boundaries) shall not apply.

(b) In the Coney North and Coney West Subdistricts, the underlying C2-4 #sign# regulations shall apply, except that the height restrictions of Section 32-655

shall be modified to allow permitted #signs# at the level of any #story# occupied by a #commercial use#.

131-30 FLOOR AREA REGULATIONS

The #floor area ratio# regulations of the underlying districts shall be modified as set forth in this Section, inclusive.

131-31 Coney East Subdistrict

The maximum #floor area ratio# of the underlying C7 District shall not apply. In lieu thereof, the maximum #floor area ratio# is specified for each #block# or portion thereof, as shown on Map 3 (Coney East Subdistrict Floor Area Ratios). On Parcel 1, as shown on Map 3, the maximum #floor area ratio# for a Use Group A amusement #use# shall be 2.0 and the maximum #floor area ratio# for a #public parking garage# shall be 4.0.

131-32 Coney West, Coney North and Mermaid Avenue Subdistricts

131-321 Special floor area regulations for residential uses

R7A R7D R7X

(b) Applicability of Inclusionary Housing Program

R7A, R7D and R7X Districts within the #Special Coney Island District# shall be #Inclusionary Housing designated areas#, pursuant to Section 12-10 (DEFINITIONS), for the purpose of making the Inclusionary Housing Program regulations of Section 23-90 (Inclusionary Housing Program), inclusive, applicable as modified within the Special District.

(b) Maximum #floor area ratio#

The base #floor area ratio# for any #zoning lot# containing #residences# shall be as set forth in the following table. Such base #floor area ratio# may be increased to the maximum #floor area ratio# set forth in the table through the provision of #lower income housing#, pursuant to the provisions for #Inclusionary Housing designated area#, as set forth in Section 23-90 (INCLUSIONARY HOUSING), inclusive. Parcels A through F within R7D Districts are shown on Map 1 (Special Coney Island District and Subdistricts).

Subdistrict Zoning District	Base #floor area ratio#	Maximum #floor area ratio#
Coney West Parcels: A, B, C, D R7D	4.35	5.8
Coney West Parcels: E, FR7D	4.12	5.5
Coney North R7X	3.75	5.0
Mermaid Avenue R7A	3.45	4.6

TABLE FLOOR AREA RATIO FOR BUILDINGS CONTAINING RESIDENCES

(c) Coney West floor area distribution rules

In the Coney West Subdistrict, #floor area# attributable to #zoning lots# within the following sets of parcels, as shown on Map 1 in the Appendix to this Chapter, may be distributed anywhere within such sets of parcels:

- Parcels A and B
- Parcels C and D
- Parcels E and F.

(d) Height and setback

For all #zoning lots#, or portions thereof, located in the Coney West or Coney North Subdistricts, the height and setback regulations of paragraph (b) of Section 23-942 shall not apply. In lieu thereof, the height and setback regulations of this Chapter shall apply.

131-322 Special floor area regulations for community facility uses

In the Coney West and Coney North Subdistricts, the maximum permitted #floor area ratio# for #community facility uses# shall be 2.0.

131-323 Special floor area ratio regulations for hotel uses

In the Coney North Subdistrict, for #transient hotels# located within 200 feet of Surf Avenue between Stillwell Avenue and West 16th Street, the maximum permitted #floor area ratio# shall be 3.75.

131-324 Lot coverage

For #residential uses#, no maximum #lot coverage# shall apply to any #zoning lot# comprising a #corner lot# of 5,000 square feet or less.

131-40 HEIGHT AND SETBACK REGULATIONS

The underlying height and setback regulations shall not apply. In lieu thereof, the height and setback regulations of this Section shall apply. The height of all #buildings# or other structures# shall be measured from the #base plane#.

131-41 Rooftop Regulations

(a) Permitted obstructions

The provisions of Section 33-42 (Permitted Obstructions) shall apply to all #buildings# within the #Special Coney Island District#, except that elevator or stair bulkheads, roof water tanks, cooling towers or other mechanical equipment (including enclosures), may penetrate a maximum height limit provided that either the product, in square feet, of the #aggregate width of street walls# of such obstructions facing each #street# frontage, times their average height, in feet, shall not exceed a figure equal to eight times the width, in feet, of the #street wall# of the #building# facing such frontage or, the #lot coverage# of all such obstructions does not exceed 20 percent of the #lot coverage# of the #building#, and the height of all such obstructions does not exceed 40 feet. In addition, dormers may penetrate a maximum base height in accordance with the provisions of paragraph (c) of Section 23-621 (Permitted obstructions in certain districts) only in the Mermaid Avenue Subdistrict.

(b) Screening requirements for mechanical equipment

For all #developments# and #enlargements#, all mechanical equipment located on any roof of a #building or other structure# shall be fully enclosed, except that openings in such enclosure shall be permitted only to the extent necessary for ventilation and exhaust.

131-42
Coney East Subdistrict
 The regulations of this Section, inclusive, shall apply to all #buildings or other structures# in the Coney East Subdistrict. For the purposes of applying the height and setback regulations of this Section, Jones Walk shall not be considered a #street#. Map 4 (Street Wall Location) and Map 5 (Minimum and Maximum Base Heights) in the Appendix to this Chapter, illustrate the #street wall# location provisions and minimum and maximum base height provisions of this Section 131-42, inclusive.

131-421
Coney East Subdistrict, south side of Surf Avenue
 The following regulations shall apply along the south side of Surf Avenue and along those portions of #streets# intersecting Surf Avenue located north of a line drawn 50 feet north of and parallel to the northern #street# line of Bowery and its westerly prolongation.

- (a) #Street wall# location
- The #street wall# of a #development# or #enlargement# shall be located within five feet of the #street line# and extend along the entire frontage of the #zoning lot#, except that:
- (1) a sidewalk widening shall be required at the intersection of Surf Avenue and West 10th Street, extending from a point on the Surf Avenue #street line# 125 feet west of West 10th Street to a point on the West 10th Street #street line# 20 feet south of Surf Avenue. Such area shall be improved as a sidewalk to Department of Transportation standards, be at the same level as the adjoining sidewalks, and be accessible to the public at all times. Such sidewalk widening line shall be considered a #street line# for the purposes of applying the #use# and height and setback regulations of this Chapter;
 - (2) ground floor level recesses up to three feet deep shall be permitted for access to building entrances;
 - (3) to allow for corner articulation, the #street wall# may be located anywhere within an area bounded by intersecting #street lines# and lines 15 feet from and parallel to such #street lines#;
 - (4) to allow for portions of towers to rise without setback from grade, a portion of a building base below a tower may be set back ten feet from the #street line#, provided the width of such setback area is not greater than 40 percent of the width of the #street wall# of the tower, and provided such setback area complies with the provisions of Section 131-47 (Design Requirements for Ground Level Setbacks).

- (b) Building base
- (1) Surf Avenue, west of West 12th Street West of West 12th Street, the #street wall# of a #development# or #enlargement# shall rise without setback to a minimum base height of 35 feet or the height of the #building#, whichever is less, and a maximum base height of 45feet. If a tower is provided, in accordance with requirements of paragraph (d) of this Section, the maximum base height shall be 65 feet. At a height no lower than the minimum base height and no higher than the maximum base height, a setback shall be required, pursuant to the provisions set forth in paragraph (c) of this Section.

For #developments# or #enlargements#

located West of West 12 Street that, provide a tower in accordance with the requirements of paragraph (d) of this Section, not more than 40 percent of the #aggregate width of street walls# facing Surf Avenue shall exceed a height of 45 feet without setback, and at least 40 percent of the #aggregate width of street walls# facing Surf Avenue shall rise without setback to a height of at least 60 feet but not more than 65 feet. Furthermore, any portion of a #street wall# which exceeds a height of 60 feet shall be located within 150 feet of the intersection of two #street lines# and shall coincide with the location of a tower. Towers shall comply with location requirements of paragraphs (d) of this Section.

- (2) Surf Avenue, east of West 12th Street
- East of West 12th Street, the #street wall# of a #development# or #enlargement# shall rise without setback to a minimum base height of 35 feet or the height of the #building#, whichever is less, and a maximum base height of 45 feet. At a height no lower than the minimum base height and no higher than the maximum base height, a setback is required that shall comply with the provisions set forth in paragraph (d) of this Section.

For the base of any #building# located on the south side of Surf Avenue, above the level of the second #story#, up to 30 percent of the #aggregate width of street walls# may be recessed, provided no recesses are located within 15 feet of an adjacent #building# or within 30 feet of the intersection of two #street lines#, except where corner articulation is provided as set forth in paragraph (a)(3) of this Section.

(c) Transition height

All portions of a #building# that exceed the applicable maximum base height specified in paragraph (b) of this Section, shall be set back from the #street line# at least 20 feet except that where towers are provided, the minimum setback depth from the #street line# shall be 10 feet.

- (1) East of West 12th Street
 - (2) West of West 12th Street
 - (3) Special Regulations for Use Group A
- The maximum transition height shall be 65 feet, and all portions of #buildings# that exceed such height shall comply with the tower provisions of paragraph (d) of this Section, except that within 100 feet of Jones Walk on the easterly side, the maximum building height after the required setbacks shall be 85 feet.
- All portions of a #building# that exceed the maximum base height as set forth in paragraph (b) (1) of this Section shall comply with the tower provisions of paragraph (d) of this Section.
- The transition height regulations of paragraphs (c) (1) and (c) (2) of this Section shall not apply to #buildings# that rise to a maximum height of 85 feet to accommodate a Use Group A #use#; or to #buildings# where the Chairperson of the City Planning Department certifies to the Department of Buildings that additional height is necessary to accommodate an amusement #use# listed in Use Group A1.

(d) Towers

All #stories# of a #development# or #enlargement# located partially or wholly above a height of 65 feet shall be considered a "tower" and shall comply with the provisions of this paragraph.

- (4) Maximum floorplate
 - (5) Maximum length and height
- Each #story# of a tower shall not exceed a gross area of 8,500 square feet.
- The outermost walls of all tower #stories# shall be inscribed within a rectangle, and no side of such rectangle shall exceed a length of 165 feet. The maximum height of a #building# located between West 12th Street and Jones Walk shall be 150 feet between West 12th Street and Jones Walk. The maximum height of a #building# located between West 12th Street and West 16th Street on #zoning lots# with less than 50,000 square feet of #lot area# shall be 220 feet; on #zoning lots# with 50,000 square feet or more of #lot area#, the maximum height of a #building# shall be 270 feet. All towers that exceed a height

- of 150 feet shall provide articulation in accordance with Section 131-46 (Tower Top Articulation).
- (6) Tower location
- All towers shall be located within 25 feet of Surf Avenue and entirely within 100 feet of an intersecting #street#.

131-422
Coney East Subdistrict, north side of Surf Avenue
 Any #building or other structure# fronting upon the north side of Surf Avenue shall not exceed a height of 85 feet. Furthermore, in order to protect the view from the elevated subway to the Coney East Subdistrict, no portion of such #building or other structure#, including permitted obstructions or #signs#, shall be located between a height of five feet below the upper level of the elevated subway tracks and a level 25 feet above such level, except for a vertical circulation core, supporting structural elements and related appurtenances. In no event shall more than 30 percent of the Surf Avenue frontage of the #zoning lot# be obstructed with such elements.

131-423
Along all other streets
 The following regulations shall apply along Wonder Wheel Way, Bowery, and all other #streets# and portions thereof located south of a line drawn 50 feet north of and parallel to the northern #street# line of Bowery and its westerly prolongation.

- (a) #Street wall# location
- The #street wall# of the #development# or #enlargement#, or portion thereof, shall be located within five feet of the #street line#.
- (b) Maximum building height
- The #street wall# of a #development# or #enlargement#, or portion thereof, shall rise to a minimum height of 20 feet and a maximum height of 40 feet before setback. The maximum height of a #building or other structure# shall be 60 feet, provided any portion of a #building# that exceeds a height of 40 feet shall be set back from the #street wall# of the #building# at least 20 feet.

West of West 12th Street, along the northern #street line# of Bowery, the maximum #building# height shall be 40 feet. If a tower is provided along the Surf Avenue portion of the #block#, 40 percent of the #aggregate width of street walls# may rise above the maximum #street wall# height of 40 feet, and such portion of the #aggregate width of street walls# shall be located within 150 feet of the intersection of two #street lines# and shall coincide with that portion of the #street wall# along Surf Avenue that rises to a height of between 60 to 65 feet, pursuant to the provisions of paragraph (b)(1) of Section 131-421. However, where the portion of the #block# that fronts on Surf Avenue is #developed# or #enlarged# pursuant to the special regulations for Use Group A, in paragraph (c)(3) of Section 131-421 (Coney East Subdistrict, south side of Surf Avenue), the #street wall may rise after a setback of 20 feet to a maximum height of 60 feet for the entire length of the Bowery #street line#, or may extend beyond the 40 percent of the #aggregate width of #street wall# for the length of the #street wall# of such Use Group A #development# or #enlargement# which fronts along Surf Avenue, whichever is less.

Furthermore, a #building# that exceeds a height of 60 feet shall be permitted where the Chairperson of the City Planning Department certifies to the Department of Buildings that such additional height is necessary to accommodate an amusement #use# listed in Use Group A1.

131-43
Coney West Subdistrict
 The regulations of this Section shall apply to all #buildings or other structures# in the Coney West Subdistrict. Map 4 (Street Wall Location), Map 5 (Minimum and Maximum Base Heights) and Map 6 (Coney West Subdistrict Transition Heights), in the Appendix to this Chapter, illustrate the #street wall# location provisions, minimum and maximum base height provisions and transition height provisions of this Section, inclusive. For the purposes of this Section, the "building line" shown on Parcel F shall be considered a #street line# of Ocean Way or Parachute Way, as indicated on such maps.

131-431
Coney West District, Surf Avenue
 The regulations of this Section shall apply along Surf Avenue. The #street wall# location provisions of paragraph (a) of this Section shall also apply along #streets# intersecting Surf Avenue within 50 feet of Surf Avenue, and the building base regulations of paragraph (b) of this Section shall also apply along #streets# within 100 feet of Surf Avenue.

- (a) #Street wall# location
- The #street wall# of a building base of a #development# or #enlargement# shall be located on the Surf Avenue #street line# and extend along the entire Surf Avenue frontage of the #zoning lot#, except that:
- (1) ground floor level recesses up to three feet deep shall be permitted for access to building entrances;

- (2) to allow for corner articulation, the #street wall# may be located anywhere within an area bounded by intersecting #street lines# and lines 15 feet from and parallel to such #street lines#; and
- (3) to allow for portions of towers to rise without setback from grade, a portion of a building base below a tower may be set back ten feet from a #street line#, provided the width of such setback area is not greater than 40 percent of the width of the #street wall# of the tower and provided such setback area complies with the provisions of Section 131-47 (Design Requirements for Ground Level Setbacks).

(b) Building base

The #street wall# of a #development# or #enlargement# fronting on Surf Avenue shall rise without setback to a minimum height of six #stories# or 65 feet, or the height of the #building#, whichever is less, and a maximum height of eight #stories# or 85 feet, whichever is less, before a setback is required. For #developments# or #enlargements# that exceed a height of eight #stories# or 85 feet, not more than 40 percent of the #aggregate width of street walls# facing Surf Avenue shall exceed a height of six #stories# or 65 feet, whichever is less, and at least 40 percent of the #aggregate width of street walls# facing Surf Avenue shall rise without setback to a height of at least eight #stories# or 80 feet, whichever is less. However, on the blockfront bounded by West 21st Street and West 22nd Street, the minimum height of a #street wall# shall be 40 feet and the maximum height of a #street wall# shall be six #stories# or 65 feet, whichever is less, before a setback is required.

Above the level of the second #story#, up to 30 percent of the #aggregate width of street walls# may be recessed, provided no recesses are located within 15 feet of an adjacent #building# or within 30 feet of the intersection of two #street lines#, except where corner articulation is provided as set forth in paragraph (a)(2) of this Section.

All portions of a #building# that exceed the maximum heights set forth in this paragraph, (b), shall be set back from the #street line# at least ten feet.

(c) Transition height

Above the maximum base height, a #street wall# may rise to a maximum transition height of nine #stories# or 95 feet, whichever is less, provided that up to 60 percent of the #aggregate width of street walls# facing Surf Avenue shall be set back a minimum distance of 10 feet from the Surf Avenue #street line#. The remaining portion of such #aggregate width of street walls# facing Surf Avenue shall be set back a minimum distance of 15 feet. All portions of #buildings# that exceed a transition height of 95 feet shall comply with the tower provisions of Section 131-434 (Coney West Towers).

131-432
Along all other Streets, other than the Riegelmann Boardwalk

The following regulations shall apply along all other #streets# in the Coney West Subdistrict, except within 70 feet of the Riegelmann Boardwalk.

(a) #Street wall# location

The #street wall# of a building base of a #development# or #enlargement#, or portion thereof, beyond 50 feet of Surf Avenue shall be located within eight feet of the #street line#, except that, to allow portions of towers to rise without setback from grade, a portion of a building base below a tower may be set back ten feet from the #street line#, provided the width of such setback area is not greater than 40 percent of the width of the #street wall# of the tower. For #buildings# where the ground floor level is occupied by #residential uses#, any area between the #street wall# and the #street line#, except for entrances, shall be planted.

(b) Building base

The #street wall# of a building base of a #development# or #enlargement#, or portion thereof, located beyond 100 feet of Surf Avenue, shall rise without setback to a minimum height of 40 feet or the height of the #building#, whichever is less, and a maximum height of six #stories# or 65 feet, whichever is less. Up to 30 percent of the #aggregate width of street walls# may be recessed for #outer courts# or balconies, provided no recesses are located within 15 feet of an adjacent #building# or within 30 feet of the intersection of two #street lines#, and provided the maximum depth of such recesses is 15 feet, as measured from the #street line#. All portions of a #building# that exceed a height of 65 feet shall be set back from the #street wall# of the #building# at least ten feet, except such setback distance may include the depth of any permitted recesses.

(c) Transition heights

Beyond 100 feet of Surf Avenue, a #street wall#

may rise to a maximum transition height of nine #stories# or 95 feet, whichever is less, provided that:

- (1) above the maximum base height, up to 60 percent of the #aggregate width of street walls# facing Ocean Way, and along all other #streets#, other than the Riegelmann Boardwalk, shall be set back a minimum distance of 10 feet from the #street line#. The remaining portion of such #aggregate width of street walls# facing Ocean Way, and along all other #streets# other than the Riegelmann Boardwalk, shall be set back a minimum distance of 15 feet from the #street line#, except that for #blocks# north of the Ocean Way #street line#, along a minimum of one #street line# bounding the #block# (except for Surf Avenue), the remaining portion of such #aggregate width of street walls# shall remain open to the sky for a minimum depth of 100 feet from the #street line#;
- (2) for #blocks# bounding the southern #street line# of Ocean Way, any portion of a #building# or other structure# that exceeds a height of six #stories# or 65 feet, whichever is less, shall be located within 80 or 100 feet of a #street line#, as indicated on Map 6 in the Appendix to this Chapter;
- (3) for portions of #buildings# higher than six #stories# or 65 feet that are within 100 feet of the Riegelmann Boardwalk, each #story# within such portion shall provide a setback with a depth of at least ten feet, measured from the south facing wall of the #story# directly below.

A #building# may exceed such transition heights only in accordance with the tower provisions of Section 131-434.

131-433
Riegelmann Boardwalk

The #street wall# of the #development# or #enlargement# shall be located on the Riegelmann Boardwalk #street line# and extend along the entire Riegelmann Boardwalk frontage of the #zoning lot# to a minimum height of 20 feet. Any #building# or other structure# within 70 feet of the Riegelmann Boardwalk shall not exceed a height of 40 feet above the level of the Riegelmann Boardwalk.

131-434
Coney West District towers

All #stories# of a #development# or #enlargement# located partially or wholly above an applicable transition height shall be considered a "tower" and shall comply with the provisions of this Section.

(b) Maximum floorplate

Each #story# of a tower shall not exceed a gross area of 8,500 square feet.

(c) Maximum length and height

On #blocks# bounding Surf Avenue, the maximum height of a #building# shall be 220 feet, and on #blocks# bounding the southerly #street line# of Ocean Way, the maximum #building# height shall be 170 feet. Furthermore, the outermost walls of all tower #stories# shall be inscribed within a rectangle, and no side of such rectangle shall exceed a length of 165 feet.

For #developments# that provide #lower income housing# pursuant to Section 131-321 (Special residential floor area regulations), the maximum height of a #building# shall be increased to 270 feet, provided that the tower complies with either paragraph (b) (1) or (b)(2) of this Section.

- (1) The outermost wall of all tower #stories# shall be inscribed within a rectangle where no side of such rectangle exceeds a length of 100 feet; or
- (2) The outermost wall of all tower #stories# below a height of 120 feet shall be inscribed within a rectangle where no side of such rectangle exceeds a length of 130 feet; above a height of 120 feet, no side of such rectangle shall exceed a length of 100 feet.

Above a height of 120 feet, the maximum floor plate shall be 80 percent of the #story# immediately below such height, or 6,800 square feet, whichever is greater. Such reduced #lot coverage# shall be achieved by one or more setbacks on each face of the tower, where at least one setback on each tower face has a depth of at least five feet and a width that, individually or in the aggregate, is equal to at least 10 percent of the width of each respective tower face.

All #buildings# that exceed a height of 170 feet shall provide articulation in accordance with Section 131-46 (Tower Top Articulation).

(c) Tower location

All towers shall be located entirely within 100 feet

of Parachute Way, West 20th Street, West 21st Street or West 22nd Street and within 25 feet of the intersection of two #street lines#. When a #zoning lot# bounding Surf Avenue contains a tower, such tower shall be located within 25 feet of Surf Avenue. No more than one tower shall be permitted on any #zoning lot#, except that for #developments# that provide #lower income housing# pursuant to Section 131-321, no more than two towers shall be permitted on any #zoning lot#, and the second tower shall be located within 25 feet of Ocean Way. However, on Parcel E, any #development# may include two towers and, for #developments# that provide #low income housing# pursuant to Section 131-321, a third tower shall be permitted to be located anywhere on such parcel along Parachute Way.

131-44
Coney North Subdistrict

The regulations of this Section shall apply to all #buildings# or other structures# in the Coney North Subdistrict. Map 4 (Street Wall Location) and Map 5 (Minimum and Maximum Base Heights), in the Appendix to this Chapter, illustrate the #street wall# location provisions, minimum and maximum base height provisions and maximum building height provisions of this Section, inclusive.

131-441
Coney North Subdistrict, Surf Avenue

The regulations of this Section shall apply along Surf Avenue. The #street wall# location provisions of paragraph (a) of this Section shall also apply along #streets# intersecting Surf Avenue within 50 feet of Surf Avenue, and the building base regulations of paragraph (b) of this Section shall also apply along #streets# within 100 feet of Surf Avenue.

(a) #Street wall# location

The #street wall# of a building base of a #development# or #enlargement# shall be located on the Surf Avenue #street line# and extend along the entire Surf Avenue frontage of the #zoning lot#, except that:

- (1) ground floor level recesses up to three feet deep shall be permitted for access to building entrances;

- (2) to allow for corner articulation, the #street wall# may be located anywhere within an area bounded by intersecting #street lines# and lines 15 feet from and parallel to such #street lines#; and

- (3) to allow for portions of towers to rise without setback from grade, a portion of a building base below a tower may be set back ten feet from a #street line#, provided the width of such setback area is not greater than 40 percent of the width of the #street wall# of the tower and provided such setback area complies with the provisions of Section 131-47 (Design Requirements for Ground Level Setbacks).

(b) Building base

The #street wall# of a building base of a #development# or #enlargement# fronting on Surf Avenue shall rise without setback to a minimum height of six #stories# or 65 feet, or the height of the #building#, whichever is less, and a maximum height of eight #stories# or 85 feet, whichever is less, before a setback is required.

For #developments# or #enlargements# that exceed a height of eight #stories# or 85 feet, not more than 40 percent of the #aggregate width of street walls# facing Surf Avenue shall exceed a height of 65 feet without setback, and at least 40 percent of the #aggregate width of street walls# facing Surf Avenue shall rise without setback to a height of at least 80 feet, but not more than 85 feet. However, on the blockfront bounded by Stillwell Avenue and West 15th Street, for #buildings# that exceed a height of 85 feet, all #street walls# of such #building# facing Surf Avenue shall rise without setback to a height of 85 feet.

Above the level of the second #story#, up to 30 percent of the #aggregate width of street walls# may be recessed, provided no recesses are located within 15 feet of an adjacent #building# or within 30 feet of the intersection of two #street lines#, except where corner articulation is provided, as set forth in paragraph (a)(2) of this Section.

All portions of a #building# that exceed a height of 85 feet shall be set back from the #street line# at least ten feet, and comply with the tower provisions of Section 131-444 (Coney North Towers).

(c) Transition height

Above the maximum base height, a #street wall# may rise to a maximum transition height of nine #stories# or 95 feet, whichever is less, provided that up to 60 percent of the #aggregate width of street walls# facing Surf Avenue shall be set back a minimum distance of 10 feet from the Surf Avenue #street line#. The remaining portion of such #aggregate width of street walls# facing Surf Avenue shall be set back a minimum distance of 15 feet. All portions of #buildings# that exceed a transition height of 95 feet shall comply with the tower provisions of Section 131-444 (Coney North Towers).

131-442**Along all other Streets, other than Stillwell Avenue**

The following regulations shall apply along all other #streets# in the Coney North Subdistrict, other than Stillwell Avenue.

(a) #Street wall# location

The #street wall# of a building base of a #development# or #enlargement#, or portion thereof, beyond 50 feet of Surf Avenue, shall be located within eight feet of the #street line#, except that, to allow portions of towers to rise without setback from grade, a portion of a building base below a tower may be recessed ten feet from the #street line#, provided the width of such recess area is not greater than 40 percent of the width of the #street wall# of the tower. For #buildings# where the ground floor level is occupied by #residential uses#, any area between the #street wall# and the #street line#, except for entrances, shall be planted.

(b) Building base

The #street wall# of a building base of a #development# or #enlargement#, or portion thereof, located beyond 100 feet of Surf Avenue, shall rise without setback to a minimum height of 40 feet, or the height of the #building#, whichever is less, and a maximum height of six #stories# or 65 feet, whichever is less. Up to 30 percent of the #aggregate width of street walls# may be recessed for #outer courts# or balconies, provided no recesses are located within 15 feet of an adjacent #building# or within 30 feet of the intersection of two #street lines#, and provided the maximum depth of such recesses is 15 feet, as measured from the #street line#.

All portions of a #building# that exceed a height of 65 feet shall be set back from the #street wall# of the #building# at least ten feet, except such setback distance may include the depth of any permitted recesses.

However, on #blocks# bounded by West 15th Street and West 20th Street, within 40 feet of the boundary of a C2-4 District mapped within a R7A District, no #building# or other structure# shall exceed a height of 23 feet, except that, for #zoning lots# with less than 50 feet of frontage along a #street# or, for #through lots# with less than 50 feet of frontage along each #street#, the maximum height of a #building# or other structure# before setback shall be six stories or 65 feet, whichever is less.

(c) Transition height

In all portions of #blocks# located beyond 100 feet but not further than 170 feet from Surf Avenue, a #street wall# may rise above the maximum base height to a maximum transition height of eight #stories# or 85 feet, whichever is less, provided that up to 60 percent of the #aggregate width of street walls# facing Surf Avenue shall be set back a minimum distance of 10 feet from the Surf Avenue #street line#. The remaining portion of such #aggregate width of street walls# facing Surf Avenue shall be set back a minimum distance of 15 feet. All portions of #buildings# that exceed a transition height of 85 feet shall comply with the tower provisions of Section 131-444 (Coney North Subdistrict towers).

131-443**Stillwell and Mermaid Avenues**

Within 100 feet of Stillwell and Mermaid Avenues, except within 100 feet of Surf Avenue, all portions of a #building# or other structure# shall comply with the height and setback regulations of a C2 District mapped within an R7A District, except that the #street wall# of a #building# shall be located on the #street line# and rise without setback to a minimum height of 40 feet or the height of the #building#, whichever is less, except as follows:

- ground floor level recesses up to three feet deep shall be permitted for access to building entrances;
- to allow for corner articulation, the #street wall# may be located anywhere within an area bounded by intersecting #street lines# and lines 15 feet from and parallel to such #street lines#; and
- above the level of the second #story#, up to 30 percent of the #aggregate width of street walls# may be recessed, provided no recesses are located within 15 feet of an adjacent #building# or within 30 feet of the intersection of two #street lines#, except where corner articulation is provided as set forth in paragraph (b) of this Section.

131-444**Coney North Subdistrict towers**

All #stories# of a #development# or #enlargement# located partially or wholly above a height of 85 feet within 175 feet of Surf Avenue and above a height of 65 feet beyond 175 feet of Surf Avenue shall be considered a "tower" and shall comply with the provisions of this Section 131-444.

(a) Maximum floorplate

Each #story# of a tower shall not exceed a gross area of 8,500 square feet.

(b) Maximum length and height

On #blocks# bounding Surf Avenue, the maximum height of a #building# shall be 220 feet and beyond 175 feet of Surf Avenue the maximum height of a

#building# shall be 170 feet. Furthermore, the outermost walls of all tower #stories# shall be inscribed within a rectangle and no side of such rectangle shall exceed a length of 165 feet.

For #developments# that provide #lower income housing# pursuant to Section 131-321 (Special residential floor area regulations), the maximum height of a #building# shall be increased to 270 feet, provided that the tower portion of such #building# complies with either paragraph (b)(1) or (b)(2) of this Section.

- The outermost wall of all tower #stories# shall be inscribed within a rectangle, where no side of such rectangle shall exceed a length of 100 feet; or
- The outermost wall of all tower #stories#, below a height of 120 feet, shall be inscribed within a rectangle, where no side of such rectangle shall exceed a length of 130 feet; above a height of 120 feet, no side of such rectangle shall exceed a length of 100 feet.

Above a height of 120 feet, the maximum floor plate shall be 80 percent of the #story# immediately below such height, or 6,800 square feet, whichever is greater. Such reduced #lot coverage# shall be achieved by one or more setbacks on each face of the tower, where at least one setback on each tower face has a depth of at least five feet and a width that, individually or in the aggregate, is equal to at least 10 percent of the width of each respective tower face

All #buildings# that exceed a height of 170 feet shall provide articulation in accordance with Section 131-46 (Tower Top Articulation).

(c) Tower location

Towers shall be located within 25 feet of Surf Avenue and entirely within 100 feet of an intersecting #street#. No more than one tower shall be permitted on any #zoning lot#, except that for #developments# that provide #lower income housing#, pursuant to Section 131-321, a second tower shall be permitted anywhere on the #zoning lot# that is entirely beyond 175 feet of Surf Avenue and ten feet from any other #street#. All towers shall be located at least ten feet from a #side lot line#.

131-45**Mermaid Avenue Subdistrict**

All portions of a #building# or other structure# shall comply with the height and setback regulations of a C2 District mapped within a R7A District, except that on Mermaid Avenue, and on intersecting #streets# within 50 feet of Mermaid Avenue, the #street wall# of a #building# shall be located on the #street line# and rise without setback to a minimum base height of 40 feet or the height of the #building#, whichever is less, except that:

- ground floor level recesses up to three feet deep shall be permitted for access to building entrances;
- to allow for corner articulation, the #street wall# may be located anywhere within an area bounded by intersecting #street lines# and lines 15 feet from and parallel to such #street lines#; and
- above the level of the second #story#, up to 30 percent of the #aggregate width of street walls# may be recessed, provided no recesses are located within 15 feet of an adjacent #building# or within 30 feet of the intersection of two #street lines#, except where corner articulation is provided as set forth in paragraph (b) of this Section.

131-46**Tower Top Articulation**

All #buildings# that exceed a height of 170 feet shall provide articulation in accordance with at least one of following provisions:

(a) Setbacks on each tower face

The highest three #stories#, or as many #stories# as are located entirely above a height of 170 feet, whichever is less, shall have a #lot coverage# of at least 50 percent of the #story# immediately below such #stories#, and a maximum #lot coverage# of 80 percent of the #story# immediately below such #stories#. Such reduced #lot coverage# shall be achieved by one or more setbacks on each face of the tower, where at least one setback on each tower face has a depth of at least four feet, and a width that, individually or in the aggregate, is equal to at least 10 percent of the width of such respective tower face. For the purposes of this paragraph, (a), each tower shall have four tower faces, with each face being the side of a rectangle within which the outermost walls of the highest #story# not subject to the reduced #lot coverage# provisions have been inscribed. The required setbacks shall be measured from the outermost walls of the #building# facing each tower face. Required setback areas may overlap.

(b) Three setbacks

Setbacks shall be provided at the level of three different #stories#, or as many #stories# as are located entirely above a height of 170 feet, whichever is less. Such setbacks shall be located on either the north- facing or south-facing side of the

#building#, but not both. Such setbacks shall have a minimum depth of 15 feet measured, as applicable, from the north or south-facing wall of the #story# immediately below. For towers with at least six #stories# located entirely above a height of 170 feet, the lowest level at which such setbacks may be provided is 170 feet, and the highest #story#, therefore, shall be located entirely within the northern or southern half of the tower, as applicable.

(c) Reverse setbacks

A minimum of 15 percent of the area of the plane surface of #street walls# enclosing #floor area# of the tower and a maximum of 50 percent of the area of the plane surface of the #street walls# enclosing #floor area# of the tower shall project at least eighteen inches but not more than five feet from the remaining plane surface of the #street walls# enclosing any #floor area# of the tower. No projections, including balconies, shall be permitted from the lowest two #stories# of the tower.

131-47**Design Requirements for Ground Level Setbacks**

Wherever a building base below a tower is set back from the #street line#, and the building walls bounding such setback area are occupied by non-#residential uses#, such setback area shall comply with the provisions of this Section. Where two such setback areas adjoin one another at the intersection of two #streets#, the combined area of such spaces shall determine the applicability of such provisions.

(d) Minimum and maximum areas

No such setback area shall be less than 240 square feet nor greater than 1,000 square feet.

(e) Pavement

The setback area shall be paved with materials distinctive from the adjoining public sidewalk.

(f) Wall treatments

All ground floor level building walls bounding such setback area not otherwise subject to the transparency requirements of Section 131-15 shall comply with the provisions of either paragraphs (c)(1) or (c)(2) of this Section.

(1) If such building wall is a #street wall# wider than 10 feet, such #street wall# shall comply with the provisions of Section 131-15.

(2) All other building walls shall comply with one of the following provisions:

- Such building walls shall be glazed with transparent materials which may include show windows, glazed transoms or glazed portions of doors. Such glazing shall occupy at least 50 percent of the area of each such ground floor level building wall, measured to a height of 10 feet above the level of the adjoining sidewalk, public access area or #base plane#, whichever is higher; or
- Such building walls shall be articulated with artwork or landscaping to a height of at least ten feet.

(d) Building entrances

A public entrance to a #building# shall front upon such setback area.

(e) Landscaping

A minimum of 20 percent of such setback area shall be planted with, at a minimum, evergreen ground cover or shrubs in planting beds, with a minimum of six inches in height and a maximum height of four feet. Such planting beds may not occupy more than 50 percent of the width of the setback area, as measured along the #street line#.

(f) For setback areas of 500 square feet or more, there shall be the following additional amenities:

- an additional public entrance to the #building# that fronts upon such setback area; and
- a minimum of one linear feet of seating for every 20 square feet of setback area shall be provided. At least 40 percent of such seating shall be fixed, of which at least half shall have backs with a minimum height of 14 inches. All fixed seating shall have a minimum depth of 18 inches and a maximum depth of 24 inches, and a minimum seat height of 16 inches and a maximum seat height of 20 inches. At least 50 percent of required seating shall be moveable chairs.

131-48**Street Trees**

The provisions of Section 33-03 (Street Tree Planting in Commercial Districts) shall not apply in the Coney East Subdistrict.

131-50 OFF-STREET PARKING AND LOADING REGULATIONS

The provisions of this Section shall apply to all off-street parking spaces and loading facilities within the Special Coney Island District#.

131-51 Amount of Required and Permitted Parking

(d) Residential and Community Facility Parking

The underlying regulations shall apply, except that the provisions of Section 36-331 are modified to require off-street parking spaces for at least 60 percent of all new dwelling units#.

(e) Commercial parking

The underlying regulations shall apply, except as modified below:

- (1) For Use Group A uses#: one off-street parking space shall be provided for every 2,000 square feet of floor area# or lot area# for open uses#, except that for a water park, two off-street parking spaces per 1,000 square feet of floor area# shall be provided
(2) For transient hotels#: one off-street parking space shall be provided for every six guest rooms or suites.

131-52 Use and Location of Parking Facilities

The following provisions shall apply to all parking facilities:

(b) All accessory off-street parking spaces may be made available for public use. However, any such space shall be made available to the occupant of a residence to which it is accessory within 30 days after written request therefore is made to the landlord.

(b) The off-site parking space provisions of Sections 36-42 and 36-43 shall not apply. In lieu thereof, all permitted or required off-street parking spaces may be provided on a zoning lot# other than the same zoning lot# to which such spaces are accessory#, provided that:

- (1) In the Coney East Subdistrict, such spaces are located anywhere within an area bounded on the east by Ocean Parkway, on the south by the Riegelmann Boardwalk, on the west by West 27th Street and on the north by Coney Island Creek and the Belt Parkway, in accordance with all applicable underlying parking regulations.
(2) In the Coney West Subdistrict, such parking spaces accessory# to the following sets of parcels, as shown on Map 1 in the Appendix to this Chapter, shall be located anywhere on such sets of parcels:

Parcels A and B
Parcels C and D
Parcels E and F.

(3) In the Coney North and Mermaid Avenue Subdistricts, such spaces shall be located anywhere on the same block#.

(f) All off-street parking facilities shall be located within facilities that, except for entrances and exits, are:

- (1) entirely below the level of any street# or publicly accessible open area upon which such facility, or portion thereof, fronts; or
(2) located, at every level above-grade, behind commercial#, community facility# or residential floor area# with a minimum depth of 15 feet as measured from the street wall# of the building# so that no portion of such parking facility is visible from adjoining streets# or publicly accessible open areas. All such parking facilities shall be exempt from the definition of floor area#.

However, in the Coney East Subdistrict, the provisions of this paragraph (c)(2) need not apply on the north side of Surf Avenue, on Parcel 2 beyond 70 feet of the Riegelmann Boardwalk, or on the east side of that portion of West 16th Street beyond 50 feet of Surf Avenue and Wonder Wheel Way, provided that:

- (i) any non-horizontal parking deck structures shall not be visible from the exterior of the building# in elevation view;
(ii) opaque materials are located on the exterior building# wall between the bottom of the floor

of each parking deck and no less than three feet above such deck; and

(iii) a total of at least 50 percent of such exterior building wall with adjacent parking spaces consists of opaque materials which may include signs#, graphic or sculptural art, or living plant material.

(d) Any roof of a facility containing off-street parking spaces not otherwise covered by a building#, which is larger than 400 square feet, shall be landscaped. Up to five percent of such roof area may be used for mechanical equipment, provided that such mechanical equipment is screened from view by a fence which is at least 75 percent opaque or by at least three feet of dense planting. Up to 25 percent of such roof area may be accessible solely from an adjacent dwelling unit# and the remaining roof area shall be accessible for the recreational use of the occupants of the building in which it is located. Hard surfaced areas shall not cover more than 60 percent of such roof area.

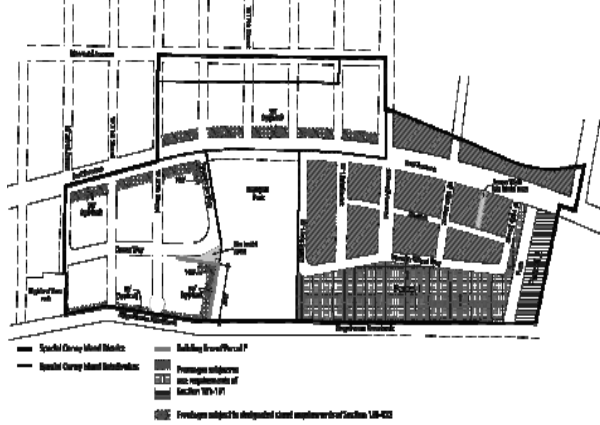
131-53 Curb Cuts

No curb cuts shall be permitted on Surf Avenue, Wonder Way or New Bowery except on a zoning lot# with no frontage on any other street#. The curb cut provisions of paragraph (c) of Section 36-58 shall apply to all developments# and enlargements#.

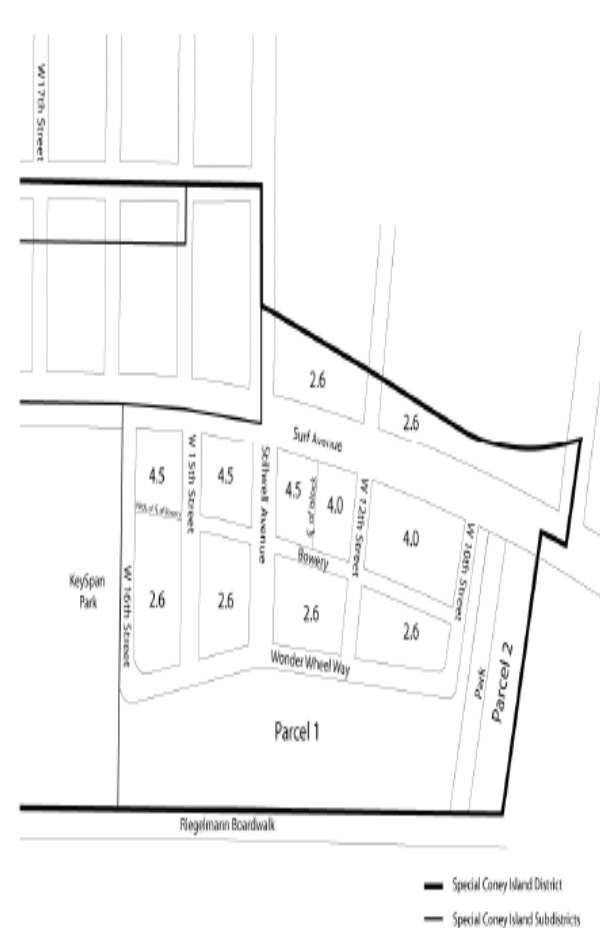
Map 1: Special Coney Island District and Subdistricts



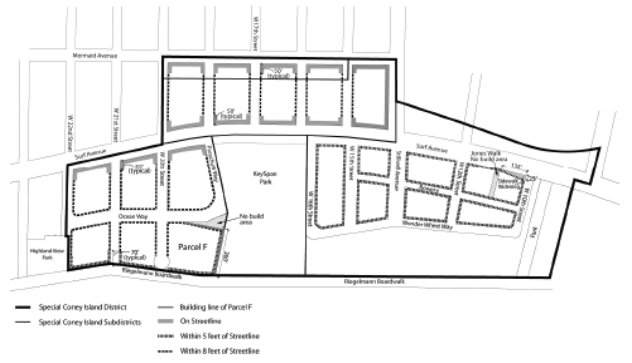
Map 2: Mandatory Ground Floor Use Requirements



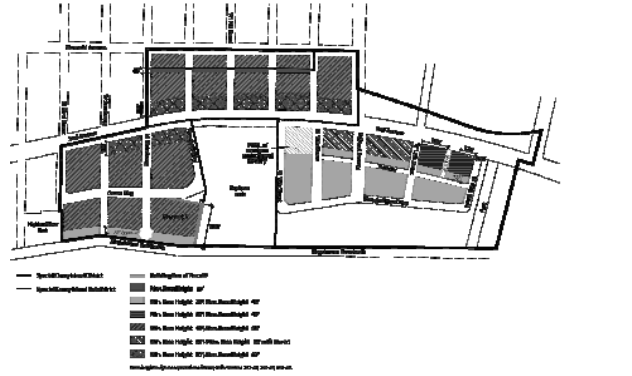
Map 3: Coney East Subdistrict Floor Area Ratios



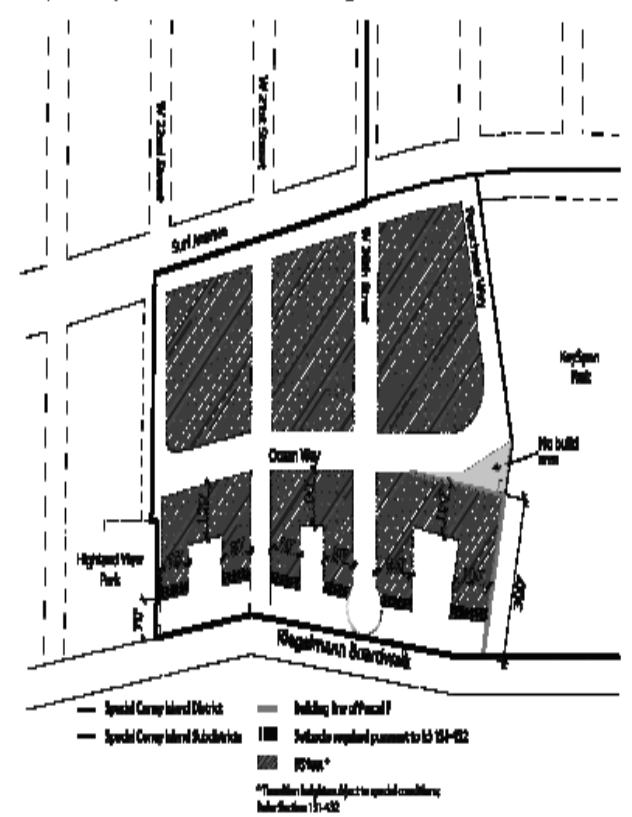
Map 4: Street Wall Location



Map 5: Minimum and Maximum Base Heights



Map 6: Coney West Subdistrict Transition Heights



CD 13 IN THE MATTER OF an application submitted by the Department of Citywide Administrative Services (DCAS) and the Department of Small Business Services (SBS), pursuant to Section 197-c of the New York City Charter, for the acquisition of property located at:

Table with columns BLOCK and LOTS. Data rows: 7074 (4, 6, p/o 23, 89, p/o 105, 250, 254, p/o 256, 300, p/o 310, 340, 348, and p/o 360); 8694 (1, 5, 11, 12, 14, 16, 18, 25, 30, 33, and 421); 8695 (61, 64, p/o 72, p/o 120, p/o 433); 8696 (35, 37, 44, 47, 48, 49, 50, 53, p/o 70, p/o 140, p/o 145, p/o 212)

CD 13 IN THE MATTER OF an application submitted by the Department of Housing Preservation and Development, pursuant to Section 197-c of the New York City Charter for the acquisition of property located at West 19th Street and Surf Avenue (Block 7060, Lots 19, 20, and 31).

CD 13 IN THE MATTER OF an application submitted by the Department of City Planning, Department of Parks and Recreation, and the New York City Economic Development Corporation, pursuant to Sections 197-c and 199 of the New York City Charter, and Section 5-430 et seq., of the New York City Administrative Code, for an amendment to the City Map involving:

- the establishment of new streets;
the establishment of new parks and park additions;
the modification and adjustment of grades of existing streets;
the elimination, discontinuance and closing of portions of streets;
the elimination of portions of parks;
the delineation of easements and corridors;
the extinguishment of record streets, all within an area generally bounded by West 8th Street, Surf Avenue, West 23rd Street, and the Public Beach;
and any acquisition or disposition of real property related thereto,

in accordance with Map Nos. X-2710 and X-2711, dated January 14, 2000, and signed by the Borough President.

No. 10

CD 13 C 090276 HAK

IN THE MATTER OF an application submitted by the Department of Housing Preservation and Development (HPD):

- 1) pursuant to Article 16 of the General Municipal Law of New York State for:
 - a. the designation of property located at

Block	Lot	Address
7060	1	1918 Mermaid Avenue
7060	3	1920 Mermaid Avenue
7060	4	1922 Mermaid Avenue
7060	5	1924 Mermaid Avenue
7060	7	1928 Mermaid Avenue
7060	8	1930 Mermaid Avenue
7060	9	1932 Mermaid Avenue
7060	14	West 19th Street
7060	16	West 19th Street
7060	17	West 19th Street
7060	18	2924 West 19th Street
7060	19	2926 West 19th Street
7060	20	2930 West 19th Street
7060	21	2934 West 19th Street
7060	22	2936 West 19th Street
7060	24	1901 Surf Avenue
7060	27	1905 Surf Avenue
7060	31	2929A West 20th Street
7060	32	1917 Surf Avenue
7060	35	1923 Surf Avenue
7060	44	2923 West 20th Street
7060	45	2921 West 20th Street
7060	46	2919 West 20th Street
7060	47	2917 West 20th Street
7060	48	West 19th Street
7060	49	West 19th Street
7060	50	2938 West 19th Street
7060	51	2938A West 19th Street
7060	147	1924 West 20th Street
7061	16	West 17th Street
7061	21	2930 West 17th Street
7061	39	West 19th Street
7061	40	West 19th Street
7061	41	West 19th Street
7061	42	West 19th Street
7061	43	2921 West 19th Street

as an Urban Development Action Area; and

- b) an Urban Development Action Area Project for such area; and
- 2) pursuant to Section 197-c of the New York City Charter for the disposition of such property to a developer selected by HPD;

to facilitate residential and commercial development within Coney Island.

No. 11

CD 13 C 090277 PPK

IN THE MATTER OF an application submitted by the Department of Citywide Administrative Services (DCAS) and the Department of Small Business Services (SBS), pursuant to Section 197-c of the New York City Charter, for the disposition of city-owned property pursuant to zoning, located at:

A:

BLOCK	LOTS
7074	1, 4,6, p/o 20; p/o 23, 89, p/o 105, 170, p/o190
7074	250, 254; p/o 256, 300, p/o 310, 340, 348, p/o 360
8694	1, 5, 11, 12,14, 16, 18, 25, 30, 33, 421
8695	61, 64; p/o 72, p/o 120, p/o 433
8696	35, 37, 44, 47, 48, 49, 50, 53; p/o 70, p/o 140, p/o 145, 211, p/o 212

B: Block 7071, Lot 142

NOTICE

On Wednesday, May 6, 2009, at 9:30 A.M., at the New York City College of Technology, in the Klitgord Auditorium, 285 Jay Street, Brooklyn, New York a public hearing is being held by the Office of the Deputy Mayor for Economic Development and Rebuilding in conjunction with the above ULURP hearing to receive comments related to a Draft Environmental Impact Statement (DEIS) concerning applications for amendments to the City Map, the Zoning Map, the Zoning Resolution, acquisition of property and the designation of property as an Urban Development Action Area and project, and for the disposition of property to facilitate the Coney Island Plan.

This hearing is being held pursuant to the State Environmental Quality Review Act (SEQRA) and City Environmental Quality Review (CEQR), CEQR No. 08DME007K.

**YVETTE V. GRUEL, Calendar Officer
City Planning Commission
22 Reade Street, Room 2E
New York, New York 10007
Telephone (212) 720-3370**

a23-m6

COMMUNITY BOARDS

PUBLIC HEARINGS

PUBLIC NOTICE IS HEREBY GIVEN THAT the following matters have been scheduled for public hearing by Community Boards:

BOROUGH OF QUEENS

COMMUNITY BOARD NO. 8 - Tuesday, May 5, 2009 at 7:30 P.M., Beacon 168 - Parsons J.H.S, 158-40 76th Road - Auditorium, Flushing, NY

BSA# 55-97-BZ

76-36 164th Street

The application is made pursuant to Section 11-411 of the Zoning Resolution of the City of New York, to request an extension of the term of the variance previously granted by the Board of Standard and Appeals; minimum changes to the BSA approved plans with respect to the parking layout. A waiver of the BSA Rules of Practice and Procedure (the RPP) is also requested, as an extension of term application was not filed within 30 days of the expiration date.

a29-m5

PUBLIC NOTICE IS HEREBY GIVEN THAT the following matters have been scheduled for public hearing by Community Boards:

BOROUGH OF QUEENS

COMMUNITY BOARD NO. 7 - Monday, May 11, 2009 at 7:00 P.M., Union Plaza Care Center, 33-23 Union Street, Flushing, NY

BSA# 45-09-A-BZ

Location: 142-19 Cherry Avenue

The instant application is filed on the theory that the owner of the subject premises has obtained a common law vested right to continue construction. The application seeks a determination that the owner has completed substantial construction and incurred considerable financial expenditures prior to the effective date of rezoning and therefore common law rights to continue construction have vested under the prior R7-1 zoning designation.

BSA# 30-09-BZ

Location: 136-33 37th Avenue

Application to reduce the required accessory parking spaces for certain commercial and medical office uses proposed at the premises.

m5-11

PUBLIC NOTICE IS HEREBY GIVEN THAT the following matters have been scheduled for public hearing by Community Boards:

BOROUGH OF STATEN ISLAND

COMMUNITY BOARD NO. 2 - Tuesday, May 5, 2009 at 7:30 P.M., 460 Brielle Avenue, Staten Island, NY

BSA #29-09-BZ - 44 Brunswick Street

Request for a variance to allow the continued operation of a synagogue and Rabbi's residence in the structure located at the subject premises, and the conversion and enlargement of the existing garage to a mikveh.

BSA #303-99-BZ - 2122 Richmond Avenue

Application to reopen and amend the BSA resolution to change the use of the building from care sales (Use Group 16) to retail store (Use Group 6).

a29-m5

PUBLIC NOTICE IS HEREBY GIVEN THAT the following matters have been scheduled for public hearing by Community Boards:

BOROUGH OF QUEENS

COMMUNITY BOARD NO. 5 - Monday, May 11, 2009 at 7:30 P.M., Christ the King High School (cafeteria), 68-02 Metropolitan Avenue, Middle Village, NY

#C 090382ZMQ

IN THE MATTER OF an application submitted by the Department of City Planning, pursuant to Section 197-c and 201 of the New York City Charter for an amendment of the zoning map to rezone approximately 300 blocks in the Queens communities of Middle Village, Glendale and Maspeth, Queens-Midtown Expressway to the north, Woodhaven Boulevard on the eastern border; Forest Park, Mount Lebanon Cemetery, Cypress Hills Cemetery, Mount Carmel Cemetery, Beth-El Cemetery, Union Field Cemetery, Mount Judah Cemetery, Cemetery of the Evergreens and Knollwood Park Cemetery on the southern border; and Cody Avenue, the Bay Ridge Division of the Long Island Rail Road, the LIRR Montauk Line, and 59th Street on the western and south west borders.

m5-11

PUBLIC NOTICE IS HEREBY GIVEN THAT the following matters have been scheduled for public hearing by Community Boards:

BOROUGH OF QUEENS

COMMUNITY BOARD NO. 4 - Tuesday, May 5, 2009 at 7:00 P.M., VFW Post 150, 51-11 108th Street, Corona, NY

Request to convert the traffic flow on 74th Street between Woodside Avenue and Queens Boulevard, from a two-way operation to a one-way southbound operation.

a29-m5

FRANCHISE AND CONCESSION REVIEW COMMITTEE

MEETING

PUBLIC NOTICE IS HEREBY GIVEN THAT the Franchise and Concession Review Committee will hold a Public Meeting at 2:30 P.M., on Wednesday, May 13, 2009 at 22 Reade Street, 2nd Floor Conference Room, Borough of Manhattan.

NOTE: Individuals requesting Sign Language Interpreters should contact the Mayor's Office of Contracts Services, Public Hearings Unit, 253 Broadway, 9th Floor, New York, NY 10007, (212) 788-7490, no later than SEVEN (7) BUSINESS DAYS PRIOR TO THE PUBLIC MEETING. TDD users should call Verizon relay service.

m4-13

LANDMARKS PRESERVATION COMMISSION

PUBLIC HEARINGS

NOTICE IS HEREBY GIVEN that pursuant to the provisions of Title 25, chapter 3 of the Administrative Code of the City of New York (Sections 25-307, 25-308, 25,309, 25-313, 25-318, 25-320) (formerly Chapter 8-A, Sections 207-6.0, 207-7.0, 207-12.0, 207-17.0, and 207-19.0), on Tuesday, **May 05, 2009** at 9:30 A.M. in the morning of that day, a public hearing will be held in the Conference Room at 1 Centre Street, 9th Floor, Borough of Manhattan with respect to the following properties and then followed by a public meeting. Any person requiring reasonable accommodation in order to participate in the hearing or attend the meeting should call or write the Landmarks Commission no later than five (5) business days before the hearing or meeting.

CERTIFICATE OF APPROPRIATENESS
BOROUGH OF BROOKLYN 09-3123 Block 1222, lot 38-1298 Bergen Street - Crown Heights North Historic District A Renaissance Revival style rowhouse designed by F.K. Taylor and built c. 1898. Application is to construct a rear yard addition. Zoned R6.

CERTIFICATE OF APPROPRIATENESS
BOROUGH OF BROOKLYN 09-6886 - Block 2119, lot 10-301 Cumberland Street - Fort Greene Historic District A Moorish Revival style apartment house built circa 1920. Application is to legalize painting the door and window enframements, altering the areaway, and installing a gate, awning, and lighting features all without Landmarks Preservation Commission permits.

BINDING REPORT
BOROUGH OF BROOKLYN 09-1475 - Block 2111, lot 11-321 Ashland Place - Brooklyn Academy of Music Historic District A Classically inspired institutional building designed by Voorhees, Gmelin & Walker, and built in 1927. Application is to demolish a portion of the existing building, and construct an addition. Zoned C6-1.

CERTIFICATE OF APPROPRIATENESS
BOROUGH OF BROOKLYN 09-6644 - Block 35, lot 10-9 Old Fulton Street - Fulton Ferry Historic District A vacant lot. Application is to construct a four story building with a one-story penthouse. Zoned M2-1.

CERTIFICATE OF APPROPRIATENESS
BOROUGH OF BROOKLYN 07-7542 - Block 1965, lot 9-51 Cambridge Place - Clinton Hill Historic District An Italianate style rowhouse built c.1856. Application is to construct a rear yard addition. Zoned R-6.

CERTIFICATE OF APPROPRIATENESS
BOROUGH OF BROOKLYN 09-5657 - Block 196, lot 7-192 Dean Street, aka 131 Bond Street - Boerum Hill Historic District An Italianate style rowhouse built in 1852-1853. Application is to replace the sidewalk.

CERTIFICATE OF APPROPRIATENESS
BOROUGH OF BROOKLYN 09-6920 - Block 1070, lot 15-792 Carroll Street - Park Slope Historic District A neo-Grec and Queen Anne style rowhouse designed by John Magilligan and built in 1889. Application is to excavate the rear yard and alter the rear ell. Zoned R6B.

CERTIFICATE OF APPROPRIATENESS
BOROUGH OF MANHATTAN 09-6022 - Block 511, lot 16-600-602 Broadway, aka 134-136 Crosby Street - SoHo-Cast Iron Historic District A store building designed by Samuel A. Warner and built in 1883-84. Application is to legalize the installation of stairs and railings without Landmarks Preservation Commission permits and to install railings.

MODIFICATION OF USE AND BULK
BOROUGH OF MANHATTAN 09-7879 - Block 230, lot 36-21-23 Mercer Street - SoHo-Cast Iron Historic District A neo-Grec style store and factory building with neo-Classical style elements, built in 1861. Application is to request that the Landmarks Preservation Commission issue a report to the City Planning Commission relating to an application for a Modification of Use pursuant to Section 74-711 of the Zoning Resolution. Zoned M1-5B.

CERTIFICATE OF APPROPRIATENESS
BOROUGH OF MANHATTAN 08-7774 - Block 473, lot 17-431 Broome Street - SoHo-Cast Iron Historic District A dwelling built circa 1825 and altered in early 20th century. Application is to install storefront infill, construct a rooftop addition and a four-story building in the rear yard. Zoned M1-5B.

CERTIFICATE OF APPROPRIATENESS
BOROUGH OF MANHATTAN 08-5152 - Block 612, lot 7504-15 Charles Street - Greenwich Village Historic District
An apartment house built in 1961. Application is to legalize the installation of a storefront in non-compliance with Certificate of Appropriateness 06-7239.

CERTIFICATE OF APPROPRIATENESS
BOROUGH OF MANHATTAN 09-6675 - Block 620, lot 71-234 West 4th Street - Greenwich Village Historic District
An apartment house originally built in 1891 and altered in 1927. Application is to replace windows and to establish a master plan governing the future installation of through-window air conditioning units.

CERTIFICATE OF APPROPRIATENESS
BOROUGH OF MANHATTAN 09-8134 - Block 620, lot 41-351-353 Bleecker Street, aka 213-215 West 10th Street
An apartment house built in 1903. Application is to replace windows and establish a master plan governing the future installation of storefront infill.

CERTIFICATE OF APPROPRIATENESS
BOROUGH OF MANHATTAN 09-7107 - Block 642, lot 1-113 Jane Street - American Seamen's Friend Society Sailor's Home-Individual Landmark
A neo-Classical style building designed by William A. Boring and built in 1907-08. Application is to construct rooftop additions. Zoned C6-2.

CERTIFICATE OF APPROPRIATENESS
BOROUGH OF MANHATTAN 09-7077 - Block 738, lot 80-56 9th Avenue - Gansevoort Market Historic District
A Greek Revival style rowhouse with stores, built c. 1841-1842. Application is to install storefront infill.

CERTIFICATE OF APPROPRIATENESS
BOROUGH OF MANHATTAN 09-7018 - Block 1121, lot 8-61 West 68th Street - Upper West Side/Central Park West Historic District
A Renaissance Revival Queen Ann style rowhouse, designed by Francis A. Minuth and built in 1891-92. Application is to legalize the construction of a rooftop addition without Landmarks Preservation Commission permits. Zoned R-8.

CERTIFICATE OF APPROPRIATENESS
BOROUGH OF MANHATTAN 09-8132 - Block 1387, lot 14-19 East 72nd Street - Upper East Side Historic District
A Modern/neo-Classical style apartment building designed by Rosario Candela and built in 1936-37. Application is to establish a master plan governing the future installation of display windows, doors, and awnings.

CERTIFICATE OF APPROPRIATENESS
BOROUGH OF MANHATTAN 09-7911 - Block 1504, lot 44-66 East 93rd Street - Carnegie Hill Historic District
A Queen Anne style rowhouse designed by A.B. Ogden & Son and built in 1890-91. Application is to alter the areaway, install a barrier-free access lift, and construct a rooftop bulkhead.

CERTIFICATE OF APPROPRIATENESS
BOROUGH OF MANHATTAN 09-5029 - Block 2179, lot 701-799 Fort Washington Avenue - The Cloisters-Individual Landmark
A museum complex composed of portions of medieval buildings and modern structures, designed by Charles Collins and built between 1934 and 1938. Application is to modify windows.

a22-m5

TRANSPORTATION

■ PUBLIC HEARINGS

NOTICE IS HEREBY GIVEN, pursuant to law, that the following proposed revocable consents, have been scheduled for a public hearing by the New York City Department of Transportation. The hearing will be held at 40 Worth Street, Room 814 commencing at 2:00 P.M. on Wednesday, May 13, 2009. Interested parties can obtain copies of proposed agreements or request sign-language interpreters (with at least seven days prior notice) at 40 Worth Street, 9th Floor South, New York, NY 10013, or by calling (212) 442-8040.

#1 In the matter of a proposed revocable consent authorizing St. Luke's-Roosevelt Hospital Center to continue to maintain and use a bridge over and across West 114th Street, east of Amsterdam Avenue, in the Borough of Manhattan. The proposed revocable consent is for a term of ten years from July 1, 2009 to June 30, 2019 and provides, among other terms and conditions, for compensation payable to the City according to the following schedule:

For the period July 1, 2009 to June 30, 2010 - \$20,272
For the period July 1, 2010 to June 30, 2011 - \$20,862
For the period July 1, 2011 to June 30, 2012 - \$21,452
For the period July 1, 2012 to June 30, 2013 - \$22,042
For the period July 1, 2013 to June 30, 2014 - \$22,632
For the period July 1, 2014 to June 30, 2015 - \$23,222
For the period July 1, 2015 to June 30, 2016 - \$23,812
For the period July 1, 2016 to June 30, 2017 - \$24,402
For the period July 1, 2017 to June 30, 2018 - \$24,992
For the period July 1, 2018 to June 30, 2019 - \$25,582

the maintenance of a security deposit in the sum of \$25,600, and the filing of an insurance policy in the minimum amount of \$1,250,000/\$5,000,000 for bodily injury and property damage for each occurrence in the aggregate amount of \$1,000,000.

#2 In the matter of a proposed revocable consent authorizing 1285 LLC to continue to maintain and use a tunnel under and across West 51st Street, west of Avenue of the Americas, in the Borough of Manhattan. The proposed revocable

consent is for a term of ten years from July 1, 2009 to June 30, 2019 and provides, among other terms and conditions, for compensation payable to the City according to the following schedule:

For the period July 1, 2009 to June 30, 2010 - \$169,095
For the period July 1, 2010 to June 30, 2011 - \$174,168
For the period July 1, 2011 to June 30, 2012 - \$179,241
For the period July 1, 2012 to June 30, 2013 - \$184,314
For the period July 1, 2013 to June 30, 2014 - \$189,387
For the period July 1, 2014 to June 30, 2015 - \$194,460
For the period July 1, 2015 to June 30, 2016 - \$199,533
For the period July 1, 2016 to June 30, 2017 - \$204,606
For the period July 1, 2017 to June 30, 2018 - \$209,679
For the period July 1, 2018 to June 30, 2019 - \$214,752

the maintenance of a security deposit in the sum of \$214,800, and the filing of an insurance policy in the minimum amount of \$1,250,000/\$5,000,000 for bodily injury and property damage for each occurrence in the aggregate amount of \$1,000,000.

#3 In the matter of a proposed revocable consent authorizing Cornell University modification of the consent so as to construct, maintain and use an additional conduit under, across and along East 70th Street, west of York Avenue, in the Borough of Manhattan. The proposed modified revocable consent is for a term of five years from the date of Approval by the Mayor and provides, among other terms and conditions, for compensation payable to the City according to the following schedule:

For the period July 1, 2009 to June 30, 2010 - \$18,309
For the period July 1, 2010 to June 30, 2011 - \$18,736
For the period July 1, 2011 to June 30, 2012 - \$19,163
For the period July 1, 2012 to June 30, 2013 - \$19,590
For the period July 1, 2013 to June 30, 2014 - \$20,017

the maintenance of a security deposit in the sum of \$35,000, and the filing of an insurance policy in the minimum amount of \$250,000/\$1,000,000 for bodily injury and property damage for each occurrence in the aggregate amount of \$100,000.

#4 In the matter of a proposed revocable consent authorizing Arthur Spears to continue to maintain and use a stoop and a fenced-in area on the east sidewalk of St. Nicholas Avenue, north of 145th Street, in the Borough of Manhattan. The proposed revocable consent is for a term of ten years from July 1, 2009 to June 30, 2019 and provides, among other terms and conditions, for compensation payable to the City according to the following schedule:

For the period July 1, 2009 to June 30, 2019 - \$25/annum

the maintenance of a security deposit in the sum of \$5,000, and the filing of an insurance policy in the minimum amount of \$250,000/\$1,000,000 for bodily injury and property damage for each occurrence in the aggregate amount of \$100,000.

#5 In the matter of a proposed revocable consent authorizing Edmund L. Resor to continue to maintain and use a stoop, steps and planted areas on the south sidewalk of East 90th Street, west of Central Park West, in the Borough of Manhattan. The proposed revocable consent is for a term of ten years from July 1, 2009 to June 30, 2019 and provides, among other terms and conditions, for compensation payable to the City according to the following schedule:

For the period July 1, 2009 to June 30, 2019 - \$25/annum

the maintenance of a security deposit in the sum of \$5,000, and the filing of an insurance policy in the minimum amount of \$250,000/\$1,000,000 for bodily injury and property damage for each occurrence in the aggregate amount of \$100,000.

#6 In the matter of a proposed revocable consent authorizing Promesa Inc. to continue to maintain and use two communication conduits under and across East 175th Street, between Anthony Avenue and Clay Avenue, in the Borough of the Bronx. The proposed revocable consent is for a term of ten years from July 1, 2009 to June 30, 2019 and provides, among other terms and conditions, for compensation payable to the City according to the following schedule:

For the period July 1, 2009 to June 30, 2009 - \$25/annum

the maintenance of a security deposit in the sum of \$2,500, and the filing of an insurance policy in the minimum amount of \$250,000/\$1,000,000 for bodily injury and property damage for each occurrence in the aggregate amount of \$100,000.

a22-m13

■ NOTICE

COMMUTER VAN SERVICE AUTHORITY APPLICATION

NOTICE IS HEREBY GIVEN that the Department of Transportation has received an application for a commuter van service authority. The applicant proposes to operate a van service in the Borough of Brooklyn from a residential area of Brooklyn bounded on the north by Empire Blvd. between Ocean Avenue on the west, and Remsen Avenue and Ralph Avenue on the east. Bounded on the east by Ralph Avenue between Remsen Avenue and Mill Avenue, then one block south on Mill Avenue between Ralph Avenue and Avenue U. Bounded on the south by Avenue U between Mill Avenue and Ocean Avenue, bounded on the west by Ocean Avenue between Avenue U and Empire Blvd. From said territory to mass transit facilities and shopping center of downtown Brooklyn. The applicant is Legacy Van Lines. They can be reached at 1143 East 42nd Street, Brooklyn, NY 11210. The applicant is proposing to use 3 van(s) daily to provide this service 24 hours a day.

There will be a public hearing held on Wednesday, June 17, 2009 at the Brooklyn Borough President's Office, 209 Joralemon Street, Community Room, Brooklyn, NY 11201

from 2:00 P.M. to 4:00 P.M. so you may have an opportunity to voice your position on this application. In addition, written comments in support or in opposition to this application may be sent to Ms. Dorothy Szorc at the New York City Department of Transportation, Bureau of Traffic Operations, 40 Worth Street - Room 1035, New York, NY 10013 no later than June 17, 2009. Any written comments received after this date may not be considered. Those opposing the application must clearly specify why the proposed service will not meet present and/or future public convenience and necessity.

m1-7

COMMUTER VAN SERVICE AUTHORITY SIX-YEAR RENEWAL

NOTICE IS HEREBY GIVEN that the Department of Transportation is conducting a hearing on the Six-Year Renewal of a Van Authority in the Borough of Queens. The van company requesting renewal is: **Yours N'Mine Transportation Service Inc.**, 146-28 Guy R Brewer Blvd., Jamaica, NY 11434.

There will be a public hearing held on Tuesday, June 2, 2009 at Queens Borough Hall, Room 213, Part 1, 120-55 Queens Blvd., Kew Gardens, New York 11424 so that you may have an opportunity to voice your position on this application. In addition, written comments in support or in opposition may be sent to Ms. Dorothy Szorc at the New York City Department of Transportation, Bureau of Traffic Operations, 40 Worth Street, Room 1035, New York, NY 10013 no later than June 2, 2009. Any written comments received after this date may not be considered. Those opposing the renewal must clearly specify why the existing services will not meet present and/or future public convenience and necessity.

m1-7

PROPERTY DISPOSITION

CITYWIDE ADMINISTRATIVE SERVICES

DIVISION OF MUNICIPAL SUPPLY SERVICES

■ AUCTION

PUBLIC AUCTION SALE NUMBER 09001 - W & X

NOTICE IS HEREBY GIVEN of a bi-weekly public auction of City fleet vehicles consisting of cars, vans and light duty vehicles to be held on Wednesday, May 13, 2009 (SALE NUMBER 09001-W). This auction is held every other Wednesday unless otherwise notified. Viewing is on auction day only from 8:30 A.M. until 9:00 A.M. The auction begins at 9:00 A.M.

NOTE: The auction scheduled for Wednesday, May 27, 2009 (SALE NUMBER 09001-X) has been cancelled.

LOCATION: 570 Kent Avenue, Brooklyn, NY (in the Brooklyn Navy Yard between Taylor and Clymer Streets).

A listing of vehicles to be offered for sale in the next auction can be viewed on our web site, on the Friday prior to the sale date at: <http://www.nyc.gov/auctions>
Terms and Conditions of Sale can also be viewed at this site.

For further information, please call (718) 417-2155 or (718) 625-1313.

m5-27

■ SALE BY SEALED BID

SALE OF: 3 YEAR CONTRACT FOR SCRAP METAL REMOVAL VIA CONTAINER

S.P.: 09016

DUE: May 12, 2009

Use the following address unless otherwise specified in notice, to secure, examine or submit bid/proposal documents, vendor pre-qualification and other forms; specifications/blueprints; other information; and for opening and reading of bids at date and time specified above.
DCAS, Division of Municipal Supply Services, 18th Floor, Bid Room, Municipal Building, New York, NY 10007. For sales proposal contact Gladys Genoves-McCauley (718) 417-2156 for information.

a29-m12

HOUSING PRESERVATION & DEVELOPMENT

■ NOTICE

Pursuant to Section 1802(6)(j) of the NYC Charter, notice is hereby given that the Department of Housing Preservation and Development of the City of New York is proposing to sell the following Property to a designated sponsor for each project:

Address	Block	Lot	Price
63 Thompson Street	489	35	\$1

The appraisal and proposed approval documents are available for public examination at the Office of HPD, 100 Gold Street, Rm. 5M, New York, New York during its regular hours on weekdays from 9:00 A.M. to 5:00 P.M.

PLEASE TAKE NOTICE that a Real Property Acquisition & Disposition Public Hearing will be held on **Wednesday, June 10, 2009 commencing at 10:00 A.M.**, before the Mayor's Office of City Legislative Affairs at 22 Reade Street, second floor conference room, Borough of Manhattan, at

which time and place those wishing to be heard will be given the opportunity to testify on a proposed document determining that the Mayor approves the disposition pursuant to Section 1802(6)(j) of the Charter.

INDIVIDUALS REQUESTING SIGN LANGUAGE INTERPRETERS SHOULD CONTACT THE MAYOR'S OFFICE OF CONTRACT SERVICES, PUBLIC HEARINGS UNIT, 253 BROADWAY, ROOM 915, NEW YORK, N.Y. 10007, (212) 788-7490, NO LATER THAN SEVEN (7) BUSINESS DAYS PRIOR TO THE PUBLIC HEARING. TDD USERS SHOULD CALL VERIZON RELAY SERVICE.

☛ m5

POLICE

OWNERS ARE WANTED BY THE PROPERTY CLERK DIVISION OF THE NEW YORK CITY POLICE DEPARTMENT.

The following listed property is in the custody, of the Property Clerk Division without claimants.

Recovered, lost, abandoned property, property obtained from prisoners, emotionally disturbed, intoxicated and deceased persons; and property obtained from persons incapable of caring for themselves.

Motor vehicles, boats, bicycles, business machines, cameras, calculating machines, electrical and optical property, furniture, furs, handbags, hardware, jewelry, photographic equipment, radios, robes, sound systems, surgical and musical instruments, tools, wearing apparel, communications equipment, computers, and other miscellaneous articles.

INQUIRIES

Inquiries relating to such property should be made in the Borough concerned, at the following office of the Property Clerk.

FOR MOTOR VEHICLES

(All Boroughs):

- * College Auto Pound, 129-01 31 Avenue, College Point, NY 11354, (718) 445-0100
- * Gowanus Auto Pound, 29th Street and 2nd Avenue, Brooklyn, NY 11212, (718) 832-3852
- * Erie Basin Auto Pound, 700 Columbia Street, Brooklyn, NY 11231, (718) 246-2029

FOR ALL OTHER PROPERTY

- * Manhattan - 1 Police Plaza, New York, NY 10038, (212) 374-4925.
- * Brooklyn - 84th Precinct, 301 Gold Street, Brooklyn, NY 11201, (718) 875-6675.
- * Bronx Property Clerk - 215 East 161 Street, Bronx, NY 10451, (718) 590-2806.
- * Queens Property Clerk - 47-07 Pearson Place, Long Island City, NY 11101, (718) 433-2678.
- * Staten Island Property Clerk - 1 Edgewater Plaza, Staten Island, NY 10301, (718) 876-8484.

j1-d31

■ AUCTION

PUBLIC AUCTION SALE NUMBER 1157

NOTICE IS HEREBY GIVEN of a ONE (1) day public auction of unclaimed salvage vehicles, motorcycles, automobiles, trucks, and vans. Inspection day is May 4, 2009 from 10:00 A.M. - 2:00 P.M.

Salvage vehicles, motorcycles, automobiles, trucks & vans will be auctioned on May 5, 2009 at approximately 9:30 A.M.

Auction will be held at the Erie Basin Auto Pound, 700 Columbia Street (in Redhook area of B'klyn, 2 blocks from Halleck St.)

For information concerning the inspection and sale of these items, call the Property Clerk Division's Auction Unit information line (646) 610-4614.

a22-m5

PROCUREMENT

"The City of New York is committed to achieving excellence in the design and construction of its capital program, and building on the tradition of innovation in architecture and engineering that has contributed to the City's prestige as a global destination. The contracting opportunities for construction/construction services and construction-related services that appear in the individual agency listings below reflect that commitment to excellence."

CHIEF MEDICAL EXAMINER

AGENCY CHIEF CONTRACTING OFFICER

■ AWARDS

Services (Other Than Human Services)

FORMULATE A MULTI-JURISDICTIONAL REGIONAL MASS FATALITY RESPONSE SYSTEM – Government to Government – PIN# 81609ME0026 – AMT: \$566,904.00 – TO: US Department of Defense/Defense Technical Information Center, 8725 John J. Kingman Road, Suite 0944, Ft. Belvoir, VA 22060-6218.

☛ m5

CITYWIDE ADMINISTRATIVE SERVICES

■ SOLICITATIONS

Goods

PURCHASE OF OFFICIALLY LICENSED NYC GOODS, "I LOVE NY" GOODS, GENERIC ITEMS AND PROPRIETARY SOUVENIRS – Sole Source – Available only from a single source - PIN# 856090000896 – DUE 05-18-09 AT 5:00 P.M. – The Department of Citywide Administrative Services intends to enter into sole source negotiations to Purchase Officially Licensed NYC Goods, "I Love NY" Goods, Generic items and proprietary souvenirs with Torkia International, Inc., 555 Winsor Drive, Secaucus, NJ 07094, for 1,095 consecutive calendar days. Any firm which believes that it can also provide this requirement is invited to so indicate by letter to: DCAS, Office of Contracts, 1 Centre Street, 18th Floor North, New York, NY 10007. Grace Seebol, Deputy Agency Contracting Office, (212) 669-3538, gseebol@dcas.nyc.gov

m4-8

DIVISION OF MUNICIPAL SUPPLY SERVICES

■ SOLICITATIONS

Goods

LANE SEPARATOR SYSTEM, RE-AD – Competitive Sealed Bids – PIN# 8570901045 – DUE 05-20-09 AT 10:30 A.M.

Use the following address unless otherwise specified in notice, to secure, examine or submit bid/proposal documents, vendor pre-qualification and other forms; specifications/blueprints; other information; and for opening and reading of bids at date and time specified above.
Department of Citywide Administrative Services
1 Centre Street, Room 1800, New York, NY 10007.
Jeanette Megna (212) 669-8610.

☛ m5

SHELF STABLE FOOD PRODUCTS FOR EMERGENCY RE-AD – Competitive Sealed Bids – PIN# 8570901039 – DUE 05-08-09 AT 10:00 A.M.

Use the following address unless otherwise specified in notice, to secure, examine or submit bid/proposal documents, vendor pre-qualification and other forms; specifications/blueprints; other information; and for opening and reading of bids at date and time specified above.
Department of Citywide Administrative Services,
1 Centre Street, Room 1800, New York, NY 10007.
Jeanette Megna (212) 669-8610.

☛ m5

GENERATOR, TRAILER, CATERPILLAR #SR4B BRAND SPECIFIC – Competitive Sealed Bids – PIN# 8570801079 – DUE 05-27-09 AT 10:30 A.M.
● **BURNISHER, FLOOR** – Competitive Sealed Bids – PIN# 8570900987 – DUE 06-01-09 AT 10:30 A.M.

Use the following address unless otherwise specified in notice, to secure, examine or submit bid/proposal documents, vendor pre-qualification and other forms; specifications/blueprints; other information; and for opening and reading of bids at date and time specified above.
Department of Citywide Administrative Services
Office of Vendor Relations, 1 Centre Street, Room 1800
New York, NY 10007. Jeanette Megna (212) 669-8610.

☛ m5

■ AWARDS

Goods

FLASHLIGHTS AND LANTERNS – Other – PIN# 857900871 – AMT: \$49,712.50 – TO: Wats International Inc., 200 Manchester Road, PoughKeepsie, NY 12603. Original Vendor: Medbatt Inc.
Basis for buy-against: Non-delivery by original vendor.

☛ m5

SUN DATA STORAGE - DHS – Intergovernmental Purchase – PIN# 8570901068 – AMT: \$1,196,142.23 – TO: Datalink Corp., 8170 Upland Circle, Chanhassen, MN 55317. NYS Contract #PT60953 and #PT61313.
● **XEROX PRINTERS - NYPD** – Intergovernmental Purchase – PIN# 8570901088 – AMT: \$1,061,313.00 – TO: Corporate Computer Solutions, 55 Halstead Ave., Harrison, NY 10528. NYS Contract #PT59176.
● **HP ENTERPRISE SYSTEMS - DOC** – Intergovernmental Purchase – PIN# 8570901102 – AMT: \$109,791.00 – TO: Hewlett Packard, 3000 Hanover St., Palo Alto, CA 94304. NYS Contract #PT64150.

Suppliers wishing to be considered for a contract with the Office of General Services of New York State are advised to contact the Procurement Services Group, Corning Tower, Room 3711, Empire State Plaza, Albany, NY 12242 or by phone: 518-474-6717.

☛ m5

■ VENDOR LISTS

Goods

ACCEPTABLE BRAND LIST – In accordance with PPB Rules, Section 2-05(c)(3), the following is a list of all food items for which an Acceptable Brands List has been established.

1. Mix, Biscuit - AB-14-1:92
2. Mix, Bran Muffin - AB-14-2:91
3. Mix, Corn Muffin - AB-14-5:91
4. Mix, Pie Crust - AB-14-9:91
5. Mixes, Cake - AB-14-11:92A
6. Mix, Egg Nog - AB-14-19:93
7. Canned Beef Stew - AB-14-25:97
8. Canned Ham Shanks - AB-14-28:91
9. Canned Corned Beef Hash - AB-14-26:94
10. Canned Boned Chicken - AB-14-27:91
11. Canned Corned Beef - AB-14-30:91
12. Canned Ham, Cured - AB-14-29:91
13. Complete Horse Feed Pellets - AB-15-1:92
14. Canned Soups - AB-14-10:92D
15. Infant Formula, Ready to Feed - AB-16-1:93
16. Spices - AB-14-12:95
17. Soy Sauce - AB-14-03:94
18. Worcestershire Sauce - AB-14-04:94

Application for inclusion on the above enumerated Acceptable Brand Lists for foods shall be made in writing and addressed to: Purchase Director, Food Unit, Department of Citywide Administrative Services, Division of Municipal Supply

Services, 1 Centre Street, 18th Floor, New York, NY 10007. (212) 669-4207.

j4-jy17

EQUIPMENT FOR DEPARTMENT OF SANITATION – In accordance with PPB Rules, Section 2.05(c)(3), an acceptable brands list will be established for the following equipment for the Department of Sanitation:
A. Collection Truck Bodies
B. Collection Truck Cab Chassis
C. Major Component Parts (Engine, Transmission, etc.)

Applications for consideration of equipment products for inclusion on the acceptable brands list are available from: Vendor Relations, Department of Citywide Administrative Services, Division of Municipal Supply Services, 1 Centre Street, 18th Floor, New York, NY 10007. (212) 669-8610.

j4-jy17

OPEN SPACE FURNITURE SYSTEMS - CITYWIDE – In accordance with PPB Rules, Section 2.05(c)(3), an Acceptable Brands List, #AB-17W-1:99, has been established for open space furniture systems.

Application for consideration of product for inclusion on this acceptable brands list shall be made in writing and addressed to: Vendor Relations, Department of Citywide Administrative Services, Division of Municipal Supply Services, 1 Centre Street, 18th Floor, New York, NY 10007, (212) 669-8610.

j4-jy17

OFFICE OF EMERGENCY MANAGEMENT

■ INTENT TO AWARD

Services (Other Than Human Services)

METRO NY TRANSPORTATION FACILITIES STUDY AND EVACUATION DECISION TOOLS – Government to Government – PIN# 01709PPTI001 – DUE 05-14-09 AT 5:00 P.M. – CORRECTION: The New York City Office of Emergency Management (NYCOEM) intends to enter into a government-to-government purchase with the United States Army Corps of Engineers (USACE) to provide evacuation planning services, including the development of evacuation plan documents and decision-making tools.

Qualified vendors may express their interest in providing such services in the future by contacting Erika Yan at procurement@oem.nyc.gov

Use the following address unless otherwise specified in notice, to secure, examine or submit bid/proposal documents, vendor pre-qualification and other forms; specifications/blueprints; other information; and for opening and reading of bids at date and time specified above.
Office of Emergency Management, 165 Cadman Plaza East
Brooklyn, NY 11201. Erika Yan (718) 422-4845.

a30-m6

FINANCIAL INFORMATION SERVICES AGENCY

CONTRACTS UNIT

■ AWARDS

Goods & Services

IBM HARDWARE AND SOFTWARE PURCHASE – Intergovernmental Purchase – PIN# 12709CA00057 – AMT: \$2,247,516.30 – TO: International Business Machines Corp., 80 State Street, Albany, NY 12207. New York State Contract.

☛ m5

HEALTH AND HOSPITALS CORPORATION

The New York City Health and Hospitals Corporation is regularly soliciting bids for supplies and equipment at its Central Purchasing Offices, 346 Broadway, New York City, Room 516, for its Hospitals and Diagnostic and Treatment Centers. All interested parties are welcome to review the bids that are posted in Room 516 weekdays between 9:00 a.m. and 4:30 p.m. For information regarding bids and the bidding process, please call (212) 442-3863.

j1-d31

■ SOLICITATIONS

Goods

RADIO FREQUENCY ELECTRODE – Competitive Sealed Bids – PIN# 111-09-125 – DUE 05-19-09 AT 3:00 P.M.

Use the following address unless otherwise specified in notice, to secure, examine or submit bid/proposal documents, vendor pre-qualification and other forms; specifications/blueprints; other information; and for opening and reading of bids at date and time specified above.
Bellevue Hospital Center, 462 First Avenue, Room 12E26
New York, NY 10016. Densil Lett-Rivera (212) 562-5137
densil.lett-rivera@nychhc.org

☛ m5

HOMELESS SERVICES

OFFICE OF CONTRACTS AND PROCUREMENT

■ SOLICITATIONS

Human/Client Service

TRANSITIONAL RESIDENCES FOR HOMELESS/DROP-IN CENTERS – Competitive Sealed Proposals – Judgment required in evaluating proposals - PIN# 071-00S-003-262Z – DUE 06-25-10 AT 10:00 A.M. – The Department of Homeless Services is soliciting proposals from organizations interested in developing and operating transitional residences for homeless adults and families including the Neighborhood Based Cluster Residence and drop-in centers for adults. This is an open-ended solicitation; there is no due date for submission.

Use the following address unless otherwise specified in notice, to secure, examine or submit bid/proposal documents, vendor pre-qualification and other forms; specifications/blueprints; other information; and for opening and reading of bids at date and time specified above.
Department of Homeless Services, 33 Beaver Street
13th Floor, New York, NY 10004.
Marta Zmoira (212) 361-0888, mzmaira@dhs.nyc.gov

j12-24

HOUSING AUTHORITY

■ SOLICITATIONS

Construction / Construction Services

WATER TANK ENCLOSURE AND EXTERIOR BRICKWORK REPAIRS AT 830 AMSTERDAM AVENUE – Competitive Sealed Bids/Pre-Qualified List – PIN# BW7007651 – DUE 05-11-09 AT 10:30 A.M.
● **ROOFING REPLACEMENT AND ASBESTOS ABATEMENT AT ADAMS HOUSES** – Competitive Sealed Bids – PIN# RF9004143 – DUE 05-12-09 AT 10:30 A.M.

Bid documents are available Monday through Friday, 9:00 A.M. to 4:00 P.M., for a \$25.00 fee in the form of a money order or certified check made payable to NYCHA.

Use the following address unless otherwise specified in notice, to secure, examine or submit bid/proposal documents, vendor pre-qualification and other forms; specifications/blueprints; other information; and for opening and reading of bids at date and time specified above.
Housing Authority, 90 Church Street, 11th Floor, New York, NY 10007. Gloria Guillo, MPA, CPPO, (212) 306-3121
gloria.guillo@nycha.nyc.gov

a29-m5

REPLACEMENT OF CONTROLLERS, DOOR OPERATORS AND LANDING CONTROL SYSTEM DEVICES FOR SIX (6) ELEVATORS AT PENNSYLVANIA-WORTMAN AVENUE HOUSES – Competitive Sealed Bids – PIN# EV9005011 – DUE 05-26-09 AT 10:00 A.M.
● **ROOF REPLACEMENT, MASONRY REPAIR, NEW CORNICE AND ASBESTOS ABATEMENT AT 89-97 (BLDG. #1) AND 99-103 (BLDG. #2) AVENUE “C” LOWER EAST SIDE REHAB. (GROUP 5)** – Competitive Sealed Bids – PIN# RF9003727 – DUE 05-18-09 AT 10:30 A.M.

Bid documents are available Monday through Friday, 9:00 A.M. to 4:00 P.M., for a \$25.00 fee in the form of a money order or certified check made payable to NYCHA.

Use the following address unless otherwise specified in notice, to secure, examine or submit bid/proposal documents, vendor pre-qualification and other forms; specifications/blueprints; other information; and for opening and reading of bids at date and time specified above.
Housing Authority, 90 Church Street, 11th Floor, New York, NY 10007. Gloria Guillo (212) 306-3121
gloria.guillo@nycha.nyc.gov

m4-8

REPAIRING WATER TANK ENCLOSURE AT MOTT HAVEN HOUSES – Competitive Sealed Bids – PIN# BW8016020 – DUE 05-14-09 AT 10:00 A.M. – Bid documents are available Monday through Friday, 9:00 A.M. to 4:00 P.M., for a \$25.00 fee in the form of a money order or certified check made payable to NYCHA.

Use the following address unless otherwise specified in notice, to secure, examine or submit bid/proposal documents, vendor pre-qualification and other forms; specifications/blueprints; other information; and for opening and reading of bids at date and time specified above.
Housing Authority, 90 Church Street, 11th Floor, New York, NY 10007. Gloria Guillo, MPA, CPPO, (212) 306-3121
gloria.guillo@nycha.nyc.gov

m1-7

REPLACEMENT OF UNDERGROUND STEAM DISTRIBUTION SYSTEM AT VARIOUS DEVELOPMENTS – Competitive Sealed Bids – PIN# HE9005764 – DUE 05-18-09 AT 11:00 A.M. – Bid documents are available Monday through Friday, 9:00 A.M. to 4:00 P.M., for a \$25.00 fee in the form of a money order or certified check made payable to NYCHA.

Use the following address unless otherwise specified in notice, to secure, examine or submit bid/proposal documents, vendor pre-qualification and other forms; specifications/blueprints; other information; and for opening and reading of bids at date and time specified above.
Housing Authority, 90 Church Street, 11th Floor, New York, NY 10007. Gloria Guillo, MPA, CPPO, (212) 306-3121
gloria.guillo@nycha.nyc.gov

m5-11

LOCAL LAW 11 BRICK REPAIR AT VARIOUS LOCATIONS (BRONX AND QUEENS) – Competitive Sealed Bids – PIN# BW9004119 – DUE 05-14-09 AT 10:30 A.M. – Bid documents are available Monday through Friday, 9:00 A.M. to 4:00 P.M., for a \$25.00 fee in the form of a money order or certified check made payable to NYCHA.

Use the following address unless otherwise specified in notice, to secure, examine or submit bid/proposal documents, vendor pre-qualification and other forms; specifications/blueprints; other information; and for opening and reading of bids at date and time specified above.
Housing Authority, 90 Church Street, 11th Floor, New York, NY 10007. Gloria Guillo, MPA, CPPO, (212) 306-3121
gloria.guillo@nycha.nyc.gov

m1-7

REQUIREMENT CONTRACT FOR REPLACEMENT AND REPAIR OF INTERIOR COMPACTORS AT VARIOUS DEVELOPMENT IN BRONX AND QUEENS – Competitive Sealed Bids – PIN# RC9006094 – DUE 05-13-09 AT 10:00 A.M. – Bid documents are available Monday through Friday, 9:00 A.M. to 4:00 P.M., for a \$25.00 fee in the form of a money order or certified check made payable to NYCHA.

Use the following address unless otherwise specified in notice, to secure, examine or submit bid/proposal documents, vendor pre-qualification and other forms; specifications/blueprints; other information; and for opening and reading of bids at date and time specified above.
Housing Authority, 90 Church Street, 11th Floor, New York, NY 10007. Gloria Guillo (212) 306-3121
gloria.guillo@nycha.nyc.gov

a29-m5

Construction Related Services

ENERGY PERFORMANCE CONTRACTING PROGRAM – Request for Qualifications – PIN# 052609 – DUE 05-26-09 AT 3:00 P.M. – New York City Housing Authority (“NYCHA”) will be retrofitting its building systems over several phases to reduce utility consumption and to use the resulting financial savings from early phases to repay the costs of the energy conservation measures in later phases. Selected building retrofit projects will be implemented through Energy Service Companies (“ESCOs”). The purpose of this Request for Qualifications (“RFQ”) is to enable NYCHA to establish a qualified pool of ESCOs for future energy-efficiency building-retrofit projects. The RFQ will result in a pre-qualified list of ESCOs (“Qualified ESCO(s)”) certified by NYCHA, which will be eligible to bid on expedited competitive solicitations for Energy Projects over a multi-year period.

Use the following address unless otherwise specified in notice, to secure, examine or submit bid/proposal documents, vendor pre-qualification and other forms; specifications/blueprints; other information; and for opening and reading of bids at date and time specified above.
Housing Authority, 90 Church Street, 6th Floor, New York, NY 10007. Edwin Mendez (212) 306-4696
edwin.mendez1@nycha.nyc.gov

m4-8

PURCHASING DIVISION

■ SOLICITATIONS

Goods

ELECTRICAL LAMP HOLDERS AND PLATES – Competitive Sealed Bids – RFQ #6666 – DUE 05-19-09 AT 10:35 A.M.

Use the following address unless otherwise specified in notice, to secure, examine or submit bid/proposal documents, vendor pre-qualification and other forms; specifications/blueprints; other information; and for opening and reading of bids at date and time specified above.
Housing Authority, 23-02 49th Avenue, 5th Floor SCOD Long Island City, NY 11101. Bid documents available via internet ONLY:
http://www.nyc.gov/html/nycha/html/business/goods_materials.shtml Atul Shah (718) 707-5450.

m5

LUBRICANTS – Competitive Sealed Bids – RFQ #6677 – DUE 05-19-09 AT 10:30 A.M.

Use the following address unless otherwise specified in notice, to secure, examine or submit bid/proposal documents, vendor pre-qualification and other forms; specifications/blueprints; other information; and for opening and reading of bids at date and time specified above.
Housing Authority, 23-02 49th Avenue, 5th Floor SCOD Long Island City, NY 11101. Bid documents available via internet ONLY:
http://www.nyc.gov/html/nycha/html/business/goods_materials.shtml Atul Shah (718) 707-5450.

m5

INFORMATION TECHNOLOGY AND TELECOMMUNICATIONS

■ SOLICITATIONS

Goods & Services

HANDHELD METER READING DEVICES, MAINTENANCE AND REPAIR SERVICES – Sole Source – Available only from a single source - PIN# 85809SS00040 – DUE 05-11-09 AT 3:00 P.M. – DoITT intends to enter into negotiations with Northrop Grumman Commercial Information Services to provide handheld meter reading devices, maintenance and repair services on behalf of DEP. The handheld electronic meter reading devices are loaded with VersaProbe software application and able to read Shlumberger ARB v, ProRead plus; Sensus and Kent water meters. Any firm which believes it can provide the required services for the current procurement or in the future is invited to express interest via email to acco@doitt.nyc.gov by May 11, 2009, 3:00 P.M.

Use the following address unless otherwise specified in notice, to secure, examine or submit bid/proposal documents, vendor pre-qualification and other forms; specifications/blueprints; other information; and for opening and reading of bids at date and time specified above.
Department of Information Technology and Telecommunications, 75 Park Place, 9th Floor, New York, NY 10007. Margaret Budzinska (212) 788-6510,
mbudzinska@doitt.nyc.gov

m4-8

MAINTENANCE, REPAIR, MODIFICATION, UPGRADES AND CABLING SERVICES FOR DOITT'S MANAGED NEC PBX SYSTEMS – Negotiated Acquisition – PIN# 85809NA00041 – DUE 05-11-09 AT 3:00 P.M. – DoITT intends to enter into negotiations with Verizon Select Services to provide maintenance, repair, modifications, upgrades and cabling services for DoITT's managed NEC PBX Systems. Any firm which believes it can provide the required services for the current procurement or in the future is invited to express interest via email to acco@doitt.nyc.gov by May 11, 2009, 3:00 P.M.

The services cannot be timely procured through competitive sealed bidding or competitive sealed proposals. DoITT's utilizing the Negotiated Acquisition Extension procurement source method to provide the necessary goods and services in order to continue to provide uninterrupted service.

Use the following address unless otherwise specified in notice, to secure, examine or submit bid/proposal documents, vendor pre-qualification and other forms; specifications/blueprints; other information; and for opening and reading of bids at date and time specified above.
Department of Information Technology and Telecommunications, 75 Park Place, 9th Floor, New York, NY 10007. Margaret Budzinska (212) 788-6510,
mbudzinska@doitt.nyc.gov

m4-8

NYC & COMPANY

■ SOLICITATIONS

Services (Other Than Human Services)

LICENSING RIGHTS TO MAJOR MERCHANDISE CATEGORIES – Request for Proposals – PIN# NYCCO-09-0504 – DUE 06-26-09 AT 5:00 P.M. – On behalf of the City of New York, NYC & Company, the City's exclusive licensing agent, is seeking proposals from qualified firms for licensing rights within the major merchandise categories listed below.

Adult Apparel and Accessories
Children's Apparel and Accessories
Souvenirs, Novelties and Collectibles
Plush Products
Replica Vehicles
Licensing Representation outside North America

Official City trademarks to be licensed include NYPD, FDNY, NYC Parks and Recreation, Department of Sanitation, Taxi and Limousine Commission, Department of Transportation and the Mayor's Office of Film, Theater and Broadcasting as well as a new stylized “NYC” brand.

Proposals will be considered from manufacturers, master licensees, agents or other parties.

As an alternative to requesting the RFP via the contact information listed in this ad, you can view and download a copy of the RFP by registering your contact information on the form provided at the following web address, www.nycgo.com/licensing.

Use the following address unless otherwise specified in notice, to secure, examine or submit bid/proposal documents, vendor pre-qualification and other forms; specifications/blueprints; other information; and for opening and reading of bids at date and time specified above.
NYC & Company, 810 7th Avenue, 3rd Floor, New York, NY 10019. Kevin Konrad (212) 484-5446, kkonrad@nycgo.com

m4-15

PARKS AND RECREATION

REVENUE AND CONCESSIONS

■ SOLICITATIONS

Services (Other Than Human Services)

OPERATION AND MAINTENANCE OF AN 18-HOLE JACK NICKLAUS SIGNATURE GOLF COURSE AND THE DESIGN, CONSTRUCTION, OPERATION AND MAINTENANCE OF A CLUBHOUSE/RESTAURANT/BANQUET FACILITY AND ANCILLARY FACILITIES – Competitive Sealed Proposals – Judgment required in evaluating proposals - PIN# X126-GC – DUE 08-03-09 AT 3:00 P.M. – At Ferry Point Park, The Bronx. Parks will hold an on-site proposer meeting and site tour on Wednesday, June 10, 2009 at 11:00 A.M. at the Ferry Point Park entrance gate on the east side of the Whitestone Bridge toll plaza. All interested parties are urged to attend.

TELECOMMUNICATION DEVICE FOR THE DEAF (TDD)
212-504-4115

Use the following address unless otherwise specified in notice, to secure, examine or submit bid/proposal documents, vendor pre-qualification and other forms; specifications/blueprints; other information; and for opening and reading of bids at date and time specified above.
Parks and Recreation, The Arsenal-Central Park
830 Fifth Avenue, Room 407, New York, NY 10021.
Joel Metlen (212) 360-1397, joel.metlen@parks.nyc.gov

a29-m12

INSTALLATION, OPERATION, AND MAINTENANCE OF A BEACH ADVENTURE CONCESSION

Competitive Sealed Proposals – Judgment required in evaluating proposals - PIN# B169-A-O – DUE 05-22-09 AT 3:00 P.M. – At Coney Island Beach, Brooklyn. Parks will hold an on-site proposer meeting and site tour on Monday, May 11, 2009 at 11:00 A.M. at the entrance to Steeplechase Pier, Coney Island Beach, Brooklyn. All interested parties are urged to attend.

TELECOMMUNICATION DEVICE FOR THE DEAF (TDD)
212-504-4115

Use the following address unless otherwise specified in notice, to secure, examine or submit bid/proposal documents, vendor pre-qualification and other forms; specifications/blueprints; other information; and for opening and reading of bids at date and time specified above.
Parks and Recreation, The Arsenal-Central Park
830 Fifth Avenue, Room 407, New York, NY 10021.
Eve Mersfelder (212) 360-3407, eve.mersfelder@parks.nyc.gov

a29-m12

POLICE

EQUIPMENT SECTION

■ SOLICITATIONS

Goods

9MM DUTY BELTS (3,000/6,000) – Competitive Sealed Bids – PIN# 05609ES00007 – DUE 05-20-09 AT 11:00 A.M.

Use the following address unless otherwise specified in notice, to secure, examine or submit bid/proposal documents, vendor pre-qualification and other forms; specifications/blueprints; other information; and for opening and reading of bids at date and time specified above.

One Police Plaza, Room 110B, New York, NY 10038.
Lt. Timothy Piacente (646) 610-5940.
NYPD Contract Administration Unit, 51 Chambers Street,
Room 310, New York, NY 10007.

m5

SCHOOL CONSTRUCTION AUTHORITY

CONTRACT ADMINISTRATION

SOLICITATIONS

Construction / Construction Services

IP SURVEILLANCE CAMERA INSTALLATION – Competitive Sealed Bids – PIN# SCA09-12745D-1 – DUE 05-20-09 AT 11:30 A.M. – Four Schools in The Bronx. Project Range: \$1,190,000.00 to \$1,253,000.00. Non-refundable bid document charge: \$100.00, certified check or money order only. Make payable to the New York City School Construction Authority. Bidders must be pre-qualified by the SCA.

Use the following address unless otherwise specified in notice, to secure, examine or submit bid/proposal documents, vendor pre-qualification and other forms; specifications/blueprints; other information; and for opening and reading of bids at date and time specified above.

School Construction Authority, 30-30 Thomson Avenue, Plans Room Window, Room #1046, Long Island City, NY 11101. Kevantae Idlett (718) 472-8360, kidlett@nysca.org

a29-m5

TCU REMOVAL AND PARK RESTORATION – Competitive Sealed Bids – PIN# SCA09-12547D-1 – DUE 05-26-09 AT 10:30 A.M. – HS of Telecommunication Arts and Technology (Brooklyn). Project Range: \$1,220,000.00 to \$1,290,000.00. Non-refundable bid document charge: \$100.00, certified check or money order only. Make payable to the New York City School Construction Authority. Bidders must be pre-qualified by the SCA.

Use the following address unless otherwise specified in notice, to secure, examine or submit bid/proposal documents, vendor pre-qualification and other forms; specifications/blueprints; other information; and for opening and reading of bids at date and time specified above.

School Construction Authority, 30-30 Thomson Avenue Long Island City, NY 11101. Stephanie Lyle (718) 752-5854 slyle@nysca.org

m5-11

VENTILATION SYSTEMS REFURBISHMENT – Competitive Sealed Bids – PIN# SCA09-12777D-1 – DUE 05-21-09 AT 12:00 P.M. – Bushwick HS (Brooklyn). Project Range: \$840,000.00 to \$885,000.00. Non-refundable bid document charge: \$100.00, certified check or money order only. Make payable to the New York City School Construction Authority. Bidders must be pre-qualified by the SCA.

Use the following address unless otherwise specified in notice, to secure, examine or submit bid/proposal documents, vendor pre-qualification and other forms; specifications/blueprints; other information; and for opening and reading of bids at date and time specified above.

School Construction Authority, 30-30 Thomson Avenue Long Island City, NY 11101. Stephanie Lyle (718) 752-5854 slyle@nysca.org

m4-8

WINDOWS, FLOOD ELIMINATION – Competitive Sealed Bids – PIN# SCA09-12437D-1 – DUE 05-22-09 AT 10:00 A.M. – IS 256 at M118 (Manhattan). Project Range: \$3,260,000.00 to \$3,440,000.00. Non-refundable bid document charge: \$100.00, certified check or money order only. Make payable to the New York City School Construction Authority. Bidders must be pre-qualified by the SCA.

Use the following address unless otherwise specified in notice, to secure, examine or submit bid/proposal documents, vendor pre-qualification and other forms; specifications/blueprints; other information; and for opening and reading of bids at date and time specified above.

School Construction Authority, 30-30 Thomson Avenue Long Island City, NY 11101. Stephanie Lyle (718) 752-5854 slyle@nysca.org

m1-7

NEW SIX (6) STORY SCHOOL – Competitive Sealed Bids – PIN# SCA09-11809D-1 – DUE 05-28-09 AT 3:00 P.M. – Community Health Academy (Manhattan). Project Range: \$45,110,000.00 to \$47,483,000.00. Non-refundable bid document charge: \$250.00, certified check or money order only. Make payable to the New York City School Construction Authority. Bidders must be pre-qualified by the SCA.

Limited List: Bid will only be accepted from the following Construction Managers/Prime General Contractors (See Attached List)

Andron Construction Corp., Iannelli Construction Co., Inc.; Leon D. DeMattis Construction Corp., The Morgan Contracting Corp.; Petracca and Sons Inc.; Tishman Construction Corp. of N.Y.

Use the following address unless otherwise specified in notice, to secure, examine or submit bid/proposal documents, vendor pre-qualification and other forms; specifications/blueprints; other information; and for opening and reading of bids at date and time specified above.

School Construction Authority, 30-30 Thomson Avenue Long Island City, NY 11101. Anthony Largie (718) 752-5842 alargie@nysca.org

m1-7

AUDITORIUM UPGRADE – Competitive Sealed Bids – PIN# SCA09-12449D-1 – DUE 05-18-09 AT 12:00 P.M. PS 751 (Manhattan). Project Range: \$970,000.00 to \$1,025,000.00. Non-refundable bid documents charge: \$100.00, certified check or money order only. Make checks payable to the New York City School Construction Authority. Bidders must be pre-qualified by the SCA.

Use the following address unless otherwise specified in notice, to secure, examine or submit bid/proposal documents, vendor pre-qualification and other forms; specifications/blueprints; other information; and for opening and reading of bids at date and time specified above.

School Construction Authority, 30-30 Thomson Avenue Long Island City, NY 11101. Rookmin Singh (718) 752-5843 rsingh@nysca.org

a29-m5

STUDENT TOILET UPGRADES – Competitive Sealed Bids – PIN# SCA09-12346D-1 – DUE 05-22-09 AT 12:00 P.M. Lincoln HS (Brooklyn). Project Range: \$1,240,000.00 to \$1,310,000.00. Non-refundable bid document charge: \$100.00, certified check or money order only. Make payable to the New York City School Construction Authority. Bidders must be pre-qualified by the SCA.

Use the following address unless otherwise specified in notice, to secure, examine or submit bid/proposal documents, vendor pre-qualification and other forms; specifications/blueprints; other information; and for opening and reading of bids at date and time specified above.

School Construction Authority, 30-30 Thomson Avenue Long Island City, NY 11101. Stephanie Lyle (718) 752-5854 slyle@nysca.org

m1-7

REPAIR WATER PENETRATION THRU EXT. WALLS – Competitive Sealed Bids – PIN# SCA09-12017D-1 – DUE 05-20-09 AT 12:00 P.M. – Forsyth High School (Manhattan). Project Range: \$2,360,000.00 to \$2,490,000.00. Non-refundable bid documents charge: \$100.00, certified check or money order only. Make checks payable to the New York City School Construction Authority. Bidders must be pre-qualified by the SCA.

Use the following address unless otherwise specified in notice, to secure, examine or submit bid/proposal documents, vendor pre-qualification and other forms; specifications/blueprints; other information; and for opening and reading of bids at date and time specified above.

School Construction Authority, 30-30 Thomson Avenue Long Island City, NY 11101. Rookmin Singh (718) 752-5843 rsingh@nysca.org

a30-m6

AC IN AUDITORIUM/CAFETERIA/GYMNASIUM AND ELECTRICAL SYSTEMS – Competitive Sealed Bids – PIN# SCA09-004393-2 – DUE 05-19-09 AT 12:00 P.M. PS 206 (Queens). Project Range: \$3,550,000.00 to \$3,740,000.00. Non-refundable bid document charge: \$100.00, certified check or money order only. Make payable to the New York City School Construction Authority. Bidders must be pre-qualified by the SCA.

Use the following address unless otherwise specified in notice, to secure, examine or submit bid/proposal documents, vendor pre-qualification and other forms; specifications/blueprints; other information; and for opening and reading of bids at date and time specified above.

School Construction Authority, 30-30 Thomson Avenue Long Island City, NY 11101. Anthony Largie (718) 752-5842 alargie@nysca.org

a29-m5

FLOORS – Competitive Sealed Bids – PIN# SCA09-12584D-1 – DUE 05-21-09 AT 11:30 A.M. – PS 119 (Brooklyn). Project Range: \$1,050,000.00 to \$1,110,000.00. Non-refundable bid documents charge: \$100.00, certified check or money order. Make checks payable to the New York City School Construction Authority. Bidders must be pre-qualified by the SCA.

Use the following address unless otherwise specified in notice, to secure, examine or submit bid/proposal documents, vendor pre-qualification and other forms; specifications/blueprints; other information; and for opening and reading of bids at date and time specified above.

School Construction Authority, 30-30 Thomson Avenue Long Island City, NY 11101. Rookmin Singh (718) 752-5843 rsingh@nysca.org

a30-m6

CONTRACT SERVICES

SOLICITATIONS

Construction / Construction Services

SURVEILLANCE CAMERA INSTALLATION – Competitive Sealed Bids – PIN# SCA09-12744D-1 – DUE 05-19-09 AT 10:30 A.M. – Five (5) Various Schools. Project Range: \$1,400,000.00 to \$1,480,000.00. Non-refundable bid document charge: \$100.00.

Use the following address unless otherwise specified in notice, to secure, examine or submit bid/proposal documents, vendor pre-qualification and other forms; specifications/blueprints; other information; and for opening and reading of bids at date and time specified above.

School Construction Authority, 30-30 Thomson Avenue Long Island City, NY 11101. Ricardo Forde (718) 752-5288 rforde@nysca.org

a30-m6

CONSTRUCTION OF A NEW WING / RENOVATIONS TO EXISTING BUILDING – Competitive Sealed Bids – PIN# SCA09-00075B-1 – DUE 06-03-09 AT 2:30 P.M.

PS 196 (Queens). Project Range: \$26,750,000.00 - \$28,161,000.00. Non-refundable bid document charge: \$250.00, certified check or money order only. Make payable to the New York City School Construction Authority. Bidders must be pre-qualified by the SCA.

Limited List: Bids will only be accepted from the following Construction Managers/Prime General Contractors: Andron Construction Corp., Citnalta Construction Corp., J. Petrocelli Construction, Inc.; Kreisler Borg Florman General Const. Co.; Plaza Construction Corp.

Use the following address unless otherwise specified in notice, to secure, examine or submit bid/proposal documents, vendor pre-qualification and other forms; specifications/blueprints; other information; and for opening and reading of bids at date and time specified above.

School Construction Authority, 30-30 Thomson Avenue Long Island City, NY 11101. Lily Persaud (718) 752-5852 lpersaud@nysca.org

m1-7

FLOOD ELIMINATION / EXTERIOR MASONRY / PLAYGROUND – Competitive Sealed Bids – PIN# SCA09-004474-1 – DUE 05-27-09 AT 11:30 A.M. PS 45 (Queens). Project Range: \$1,620,000.00 - \$1,710,000.00. Non-refundable bid document charge: \$100.00, certified check or money order only. Make payable to the New York City School Construction Authority. Bidders must be pre-qualified by the SCA.

Use the following address unless otherwise specified in notice, to secure, examine or submit bid/proposal documents, vendor pre-qualification and other forms; specifications/blueprints; other information; and for opening and reading of bids at date and time specified above.

School Construction Authority, 30-30 Thomson Avenue Long Island City, NY 11101. Lily Persaud (718) 752-5852 lpersaud@nysca.org

m4-8

REMOVE, REPAIR AND REPLACE FLOORS – Competitive Sealed Bids – PIN# SCA09-12589D-1 – DUE 05-19-09 AT 10:00 A.M. – Abraham Lincoln High School (Brooklyn). Project Range: \$960,000.00 to \$1,010,000.00. Non-refundable bid document charge: \$100.00, certified check or money order only. Make payable to the New York City School Construction Authority. Bidders must be pre-qualified by the SCA.

Use the following address unless otherwise specified in notice, to secure, examine or submit bid/proposal documents, vendor pre-qualification and other forms; specifications/blueprints; other information; and for opening and reading of bids at date and time specified above.

School Construction Authority, 30-30 Thomson Avenue Long Island City, NY 11101. Lily Persaud (718) 752-5852 lpersaud@nysca.org

a30-m6

AGENCY PUBLIC HEARINGS ON CONTRACT AWARDS

“These Hearings may be cablecast on NYC TV Channel 74 on Sundays, from 5:00 p.m. to 7:00 p.m. For more information, visit:

www.nyc.gov/tv” NOTE: Individuals requesting Sign Language Interpreters should contact the Mayor’s Office of Contract Services, Public Hearings Unit, 253 Broadway, 9th Floor, New York, N.Y. 10007, (212) 788-7490, no later than SEVEN (7) BUSINESS DAYS PRIOR TO THE PUBLIC HEARING. TDD users should call Verizon relay services.

HOMELESS SERVICES

PUBLIC HEARINGS

WITHDRAWN BY DEPARTMENT OF HOMELESS SERVICES

NOTICE IS HEREBY GIVEN that a Contract Public Hearing will be held on Thursday, May 7, 2009, in Spector Hall, 22 Reade Street, Main Floor, Borough of Manhattan, commencing at 10:00 A.M. on the following:

IN THE MATTER of a proposed contract between the Department of Homeless Services and Women In Need, Inc., 115 West 31st Street, New York, NY, 10001, to develop and operate a transitional residence for homeless families located at Southern Boulevard Residence, 430 Southern Boulevard, Bronx, NY, 10455, Community Board 1. The total contract amount shall be \$49,358,795. The contract term shall be from July 1, 2009 to June 30, 2014, with one four-year option to renew from July 1, 2014 to June 30, 2018. PIN#: 071-09S-03-1360.

The proposed contractor has been selected by means of the Competitive Sealed Proposal Method (Open Ended Request for Proposals), pursuant to Section 3-03 (b) (2) of the Procurement Policy Board Rules.

A draft copy of the proposed contract is available for public inspection at the Department of Homeless Services, 33 Beaver Street, NY, NY, 10004, from April 24, 2009 to May 7, 2009, excluding Saturdays, Sundays and holidays from 9:00 A.M. to 5:00 P.M.

a28-m7

SPECIAL MATERIALS

HOUSING PRESERVATION & DEVELOPMENT

■ NOTICE

**OFFICE OF PRESERVATION SERVICES
CERTIFICATION OF NO HARASSMENT UNIT**

**REQUEST FOR COMMENT ON APPLICATION FOR
CERTIFICATION OF NO HARASSMENT PURSUANT
TO LOCAL LAW 19 OF 1983**

DATE OF NOTICE: April 28, 2009

**TO: OCCUPANTS, FORMER OCCUPANTS AND
OTHER INTERESTED PARTIES OF**

Address	Application #	Inquiry Period
907 5th Avenue, Manhattan	26/09	April 10, 2006 to Present
333 Convent Avenue, Manhattan	27/09	April 14, 2006 to Present
183 Lenox Avenue, Manhattan	29/09	April 15, 2006 to Present
3038 Brighton 5th Street, Brooklyn	28/09	April 14, 2006 to Present

The Department of Housing Preservation and Development has received an application for a certification that during the inquiry period noted for the premises above, that no harassment has occurred at such premises in the form of threats, use of physical force, deprivation of essential services such as heat, water, gas or electric, or by any other conduct intended to cause persons to vacate the premises or waive rights related to their occupancy. Upon the issuance of a Certification, an owner can legally convert the premises to non-single room occupancy use.

Comments as to whether harassment has occurred at the premises should be submitted to the Anti-Harassment Unit, 100 Gold Street, 3rd Floor, New York, NY 10038, by letter postmarked not later than 30 days from the date of this notice or by an in-person statement made within the same period. To schedule an appointment for an in-person statement call (212) 863-8272.

a27-m7

**MAYOR'S OFFICE OF
ENVIRONMENTAL COORDINATION**

■ NOTICE

NOTICE OF CEQR COMMENCEMENT

CEQR NO.	Project Name	Borough	CD
08BSA014Q	137-35 Elder Avenue aka 43-49 Main Street	Queens	QN07
08BSA070Q	Royal Palace	Queens	QN06
08BSA073Q	Hatzolah of Far Rockaway	Queens	QN14
08BSA094M	Martinez Residence	Manhattan	MN08
09BSA002M	Mama Spa	Manhattan	MN03
09BSA004M	24 Hour Fitness Worldwide	Manhattan	MN02
09BSA016Q	Bilingual SEIT and Pre-School Expansion	Queens	QN07
09BSA017Q	130-15 89th Road	Queens	QN09
09BSA022K	Sephardic Mikvah Israel	Brooklyn	BK15
09BSA026K	Crown Heights Mikvah Expansion	Brooklyn	BK09
09BSA028K	876 Kent Avenue	Brooklyn	BK03
09BSA029R	546 Midland Avenue	Staten Island	SI02
09BSA030M	Physical Culture Establishment Special Permit 24-Hour Fitness	Manhattan	MN06
09BSA033X	New Covenant Christian School	Bronx	BX12
09BSA034K	Yeshiva Ohr Yitzchok	Brooklyn	BK14
09BSA037M	Susan Ciminelli Day Spa	Manhattan	MN05
09BSA038M	Mid City Gym and Tanning	Manhattan	MN04
09BSA050M	Trevor Day School Expansion	Manhattan	MN08
09BSA103R	55 Androvette Street	Staten Island	SI03
08DCP022X	3500 Park Avenue Rezoning	Bronx	BX03
08DCP027K	3857-3891 Shore Parkway	Brooklyn	BK15
08DCP041M	151 West 17th Street Accessory Parking Garage	Manhattan	MN04
08DCP046M	Maz Mezcal Small Sidewalk Café Zoning Text Amendment	Manhattan	MN08
08DCP054X	1825 Boston Road Rezoning	Bronx	BX03
08DCP057M	150 Charles Street Public Parking Garage	Manhattan	MN02

08DCP058M	1182 Broadway	Manhattan	MN05
08DCP063M	150 Amsterdam Avenue	Manhattan	MN07
08DCP064M	4-8 East 94th Street	Manhattan	MN08
08DCP068Q	Guy Brewer Boulevard Rezoning	Queens	QN12
09DCP001K	East Mill Basin Rezoning	Brooklyn	BK18
09DCP003M	50 United Nation Plaza Garage	Manhattan	MN06
09DCP005M	The Anton West Side Urban Renewal Area LSRD Modification	Manhattan	MN07
09DCP006R	Presentation Circle (aka Woodrow Road Residential)	Staten Island	SI03
09DCP009R	Montgomery Avenue Residential	Staten Island	SI01
09DCP014Q	North Corona II Rezoning	Queens	QN03
09DCP015K	Gowanus Rezoning and Related Actions	Brooklyn	BK06
09DCP016M	Sullivan Street Rezoning	Manhattan	MN02
09DCP017R	97 Victory Boulevard	Staten Island	SI01
09DCP019M	15 Penn Plaza	Manhattan	MN05
09DCP021R	Cross Access Connection Text Amendment	Staten Island	SI/all
09DCP022R	4523 Amboy Road	Staten Island	SI03
09DCP027K	Robert Venable Park Residential	Brooklyn	BK05
09DCP028X	Webster Avenue Residential Development	Bronx	BX12
09DCP030M	54 Greene Street Realty Corp	Manhattan	MN02
09DCP031M	Eastern Yards Text Amendment	Manhattan	MN04
09DCP032K	Carroll Street Rezoning	Brooklyn	BK06
09DCP034M	Renaissance Site Rezoning	Manhattan	MN10
09DCP035Y	Waterfront Zoning Text Amendment	Citywide	
09DCP036M	246 Eleventh Avenue	Manhattan	MN04
09DCP037M	15 William Street	Manhattan	MN01
09DCP039M	433 Broome Street	Manhattan	MN02
09DCP040K	Brighton Beach Rezoning	Brooklyn	BK13
09DCP041Q	Cord Meyer Forest Hill Rezoning	Queens	QN06
09DCP042Q	North Flushing Rezoning	Queens	QN07 QN11
09DCP043M	Columbus House	Manhattan	MN07
09DCP046Y	Inclusionary Housing Text Amendment	Citywide	
09DCP047Q	Long Island City District Text Amendment	Queens	QN02
09DCP048M	Fountain House	Manhattan	MN04
09DCP050R	SEA Center Expansion	Staten Island	SI01
09DCP052K	Canarsie Rezoning	Brooklyn	BK18
09DCP053K	DUMBO Rezoning	Brooklyn	BK02
09DCP056K	Greenpoint - Williamsburg Contextual Rezoning	Brooklyn	BK01
09DCP057M	22 Ericsson Place Public Parking & Accessory Parking Garage	Manhattan	MN01
09DCP058K	Flatbush Rezoning	Brooklyn	BK14
09DCP061M	2148 Broadway Public Parking Garage	Manhattan	MN07
09DCP062M	159 West 48th Street Parking Garage	Manhattan	MN05
09DCP065K	New Connections / New Opportunies Sunset Park 197-a	Brooklyn	BK07
09DCP068M	Banana Republic SoHo Special Permit	Manhattan	MN02
09DCP072K	783 Eldert Lane Modification of Restrictive Declaration	Brooklyn	BK05
01DEP087K	Gowanus Facilities Upgrade	Brooklyn	BK06
04DEP011Y	Proposed Promulgation of Chapter 25 of Title 15 of the	Citywide	
08DEP006X	Bronx River Floatables Controls Facilities	Bronx	BX06 BX09
09DEP017U	Kensico Action Plan -BMF- Whippoorwil Stream Stabilization	Upstate	
09DEP018U	Kensico Action Plan - Best Management Facilities: West	Upstate	
09DEP019U	Kensico Action Plan -BMF - N7 Upstate Pipeline System	Upstate	

09DEP020U	Kensico Action Plan -Best Management Facilities Extended	Upstate	
09DEP029U	Stormwater Remediation Project- Sycamore Park, Parking Facility	Upstate	
09DEP030U	Stormwater Remediation Project Hughson Road/Michael Brook	Upstate	
09DEP031U	Stormwater Remediation Project Nemarest Club Culvert	Upstate	
09DEP046U	Proposed Amendments to the Rules for the Recreational Use	Upstate	
09DEP047U	Proposed Expansion of Boating at Cannonsville Reservoir	Upstate	
09DHS004K	The Flagstone Family Residence	Brooklyn	BK16
09DHS005X	The Lafayette Safe Haven	Bronx	BX02
09DME010M	Preferred Floors Land Disposition	Manhattan	MN11
09DOT001R	Amboy Road and Annadale Road Reconstruction	Staten Island	SI03
08DPR003R	Goodhue Park Mapping and Acquisition	Staten Island	SI01
09DPR003R	Ocean Breeze Park Redevelopment	Staten Island	SI02
09DPR004X	Putnam Greenway	Bronx	BX08
09DPR006K	Transmitter Park Redevelopment	Brooklyn	BK01
09HPD022M	West 44th Street and Eleventh Avenue Rezoning (PS 51)	Manhattan	MN04
09HPD025M	West 128th Street Dempsey Apartments	Manhattan	MN10
09HPD026M	Promesa East 120th Street and 1st Avenue Mixed-Use	Manhattan	MN11
09HPD027K	Vann Court	Brooklyn	BK03
09HPD029Q	161-79 86th Street	Queens	QN08
09HPD030K	Navy Green	Brooklyn	BK02
09HPD031K	Riverway Senior Apartments	Brooklyn	BK16
09SBS004R	New York Container Terminal Expansion Project	Staten Island	SI01
08TLC052K	39 Line Trip Car Service Inc	Brooklyn	BK07
08TLC054K	NY 88 Express	Brooklyn	BK10
08TLC055X	New York Ride, Inc	Bronx	BX12
08TLC059M	Family San Juan Radio Dispatch Inc	Manhattan	MN09
09TLC007K	Flamingo Transportation & Limo Services	Brooklyn	BK09
09TLC009Q	Dollar Express Car & Limo Inc	Queens	QN12
09TLC010Q	Duke Car & Limo Service	Queens	QN08
09TLC011K	Colonial II Car & Limousine Inc	Brooklyn	BK10
09TLC012K	Safari Transportation Inc	Brooklyn	BK03
09TLC013Q	Champion Car & Limo Service Inc	Queens	QN04
09TLC014K	Red Hook Car & Limo Service	Brooklyn	BK06
09TLC015M	Xpress Transportation & Multi Service Inc	Manhattan	MN12
09TLC016K	Narrows Limo & Car inc	Brooklyn	BK10
09TLC017Q	Astoria Transportation Inc	Queens	QN01
09TLC018K	Promenade Car Lease Inc	Brooklyn	BK02
09TLC019K	Gason Car & Limousine Service Inc	Brooklyn	BK12
09TLC020R	Double A Car Service Inc d/b/a United Cars	Staten Island	SI03
09TLC021M	Segura Moblie Service Inc (Allen Car Service)	Manhattan	MN03
09TLC022Q	Moe Car & Limo Service Inc	Queens	QN02
09TLC024M	Allen Car Service Inc	Manhattan	MN03
09BOE001K	NYC Board of Election Voting Machine Facility	Brooklyn	BK07
08DME010X	Broadway Plaza	Bronx	BX08
09DPR002M	Randall's Island Field Development Project	Manhattan	MN11

DETERMINATION OF SIGNIFICANCE

Negative Declaration

CEQR NO.	Project Name	Borough	CD
09BOE001K	NYC Board of Election Voting Machine Facility	Brooklyn	BK07
07DCP041M	345 West 35th Street	Manhattan	MN04

07DCP085M	111 Eighth Avenue Parking Garage Expansion	Manhattan	MN04
07DCP087K	111 Union Street Rezoning	Brooklyn	BK06
08DCP013K	155 West Street Special Permit	Brooklyn	BK01
08DCP046M	Maz Mezcal Small Sidewalk Cafe Zoning Text Amendment	Manhattan	MN08
08DCP050M	405 West 53rd Street Parking Garage	Manhattan	MN04
08DCP057M	150 Charles Street Public Parking Garage	Manhattan	MN02
08DCP060R	4243 & 4247 Richmond Avenue	Staten Island	SI03
08DCP063M	150 Amsterdam Avenue	Manhattan	MN07
08DCP064M	4-8 East 94th Street	Manhattan	MN08
08DCP069R	481 Jersey Street	Staten Island	SI01
09DCP021R	Cross Access Connection Text Amendment	Staten Island	SI/all
09DCP029Y	Bicycle Parking Text Amendment	Citywide	
09DCP031M	Eastern Yards Text Amendment	Manhattan	MN04
09DCP035Y	Waterfront Zoning Text Amendment	Citywide	
09DCP042Q	North Flushing Rezoning	Queens	QN07 QN11
09DCP046Y	Inclusionary Housing Text Amendment	Citywide	
09DCP047Q	Long Island City District Text Amendment	Queens	QN02
09DCP052K	Canarsie Rezoning	Brooklyn	BK18
01DEP087K	Gowanus Facilities Upgrade	Brooklyn	BK06
07DEP003U	Gilboa Dam Reconstruction	Upstate	
09DEP046U	Proposed Amendments to the Rules for the Recreational Use	Upstate	
09DEP047U	Proposed Expansion of Boating at Cannonsville Reservoir	Upstate	
09DHS004K	The Flagstone Family Residence	Brooklyn	BK16
09DHS005X	The Lafayette Safe Haven	Bronx	BX02
08DME010X	Broadway Plaza	Bronx	BX08
09DME002K	Bush Terminal - Units B & C	Brooklyn	BK07
04DOS004Q	Tully Environmental Inc	Queens	QN07
08DPR003R	Goodhue Park Mapping and Acquisition	Staten Island	SI01
09DPR004X	Putnam Greenway	Bronx	BX08
09HPD021K	Coney Island Commons	Brooklyn	BK13
09HPD025M	West 128th Street Dempsey Apartments	Manhattan	MN10
09SBS002M	Pier 92-94 Manhattan, Vornado-MMPI Trade Show Facility	Manhattan	MN04
08TLC052K	39 Line Trip Car Service Inc	Brooklyn	BK07
08TLC054K	NY 88 Express	Brooklyn	BK10
08TLC055X	New York Ride, Inc	Bronx	BX12
08TLC059M	Family San Juan Radio Dispatch Inc	Manhattan	MN09
09TLC007K	Flamingo Transportation & Limo Services	Brooklyn	BK09
09TLC009Q	Dollar Express Car & Limo Inc	Queens	QN12
09TLC011K	Colonial II Car & Limousine Inc	Brooklyn	BK10
09TLC012K	Safari Transportation Inc	Brooklyn	BK03
09TLC014K	Red Hook Car & Limo Service	Brooklyn	BK06
09TLC016K	Narrows Limo & Car inc	Brooklyn	BK10
09TLC017Q	Astoria Transportation Inc	Queens	QN01
09TLC018K	Promenade Car Lease Inc	Brooklyn	BK02
09TLC019K	Gason Car & Limousine Service Inc	Brooklyn	BK12
09TLC020R	Double A Car Service Inc d/b/a United Cars	Staten Island	SI03
09TLC021M	Segura Moblie Service Inc (Allen Car Service)	Manhattan	MN03
09TLC022Q	Moe Car & Limo Service Inc	Queens	QN02

09TLC024M Allen Car Service Inc Manhattan MN03

Modified Negative Declaration

CEQR NO. Project Name Borough CD

08DCP032R	Brighton Avenue Hillside Authorizations	Staten Island	SI01
08DPR002X	Shakespeare Ave/West Bronx Recreation Center Ball Field	Bronx	BX04
06HPD011M	Dona Petra Santiago Apartments	Manhattan	MN03

Conditional Negative Declaration

CEQR NO. Project Name Borough CD

06DCP041Q	Astoria Boulevard Rezoning	Queens	QN03
07DCP046X	Vista Mar I	Bronx	BX09
07DCP056K	Clarkson Avenue Zoning Map Amendment	Brooklyn	BK17
08DCP005K	830 Fountain Avenue	Brooklyn	BK05

Positive Declaration

CEQR NO. Project Name Borough CD

09DCP015K	Gowanus Rezoning and Related Actions	Brooklyn	BK06
09DCP019M	15 Penn Plaza	Manhattan	MN05
09HPD022M	West 44th Street and Eleventh Avenue Rezoning (PS 51)	Manhattan	MN04

SCOPING

Draft Scope of Work

CEQR NO. Project Name Borough CD

09DCP015K	Gowanus Rezoning and Related Actions	Brooklyn	BK06
09HPD022M	West 44th Street and Eleventh Avenue Rezoning (PS 51)	Manhattan	MN04

Final Scope of Work

CEQR NO. Project Name Borough CD

08DCP071X	Lower Concourse Rezoning and Related Actions	Bronx	BX01
09DCP024X	161st Street / River Avenue Rezoning	Bronx	BX04
08DME007K	Coney Island Rezoning	Brooklyn	BK13

ENVIRONMENTAL IMPACT STATEMENT

Draft EIS and NOC

CEQR NO. Project Name Borough CD

08DCP071X	Lower Concourse Rezoning and Related Actions	Bronx	BX01
09DCP024X	161st Street / River Avenue Rezoning	Bronx	BX04

Final EIS and NOC

CEQR NO. Project Name Borough CD

07DCP071M	770 Eleventh Avenue Mixed Use Development Rezoning	Manhattan	MN04
08DCP033K	363-365 Bond Street	Brooklyn	BK06
07HPD021K	Gateway Estates II Project, Fresh Creek Urban Renewal	Brooklyn	BK05
07NYP004X	Public Safety Answering Center II (PSAC II)	Bronx	BX11

MISCELLANEOUS

Other (Minor Modification or Errata)

CEQR NO. Project Name Borough CD

09DCP013Q	Special Forest Hills Special District	Queens	QN06
-----------	---------------------------------------	--------	------

NOTICE OF PROPOSED EXPENDITURE FOR COMMUNITY DEVELOPMENT PROGRAM FUNDING UNDER THE AMERICAN RECOVERY AND REINVESTMENT ACT OF 2009

TO ALL AGENCIES, COMMUNITY BOARDS, GROUPS AND PERSONS:

Modification to the Community Development Block Grant Program (CD)

Pursuant to Section 91.105(c) of the Department of Housing and Urban Development's (HUD) Consolidated Plan Regulations, the City proposes changes in the 2009 Consolidated Plan/Thirty-Fifth Community Development Program Year (CD 35), effective July 1, 2009. The proposed changes are identified in the "Proposed City Fiscal Year 2010 Community Development Program". This document contains the Proposed City Fiscal Year 2010 budget, the Proposed Revised CD Year 35 budget (which will be incorporated into the Amended 2009 Consolidated Plan) and the Proposed CD 36 budget.

This document also contains the City's proposal for Community Development Program funding under the American Recovery and Reinvestment Act of 2009.

On Monday, May 4th, the "Proposed City Fiscal Year 2010 Community Development Program" document will be available, one copy per person or organization, at the following locations:

The Department of City Planning
The Book Store
22 Reade Street, 1st Floor
New York, New York 10007
10:00 A.M. - 4:00 P.M.

The Office of Management and Budget
75 Park Place, 8th Floor Reception Area
New York, New York 10007
10:00 A.M. - 5:00 P.M.

If you would like the document emailed to you in PDF format, please call (212) 788-6177.

Written comments on the proposed changes should be directed to Charles V. Sorrentino, Consolidated Plan Coordinator, Department of City Planning, 22 Reade Street, 4th Floor, New York, New York 10007 by June 4, 2009.

City of New York:
Amanda M. Burden, Director, Department of City Planning
Mark Page, Budget Director, Office of Management and Budget

Date: May 4, 2009

m4-8

POLICE

NOTICE

The New York City Police Department (NYPD) is currently accepting applications for permits for the 2009 Arterial Tow Program selection process. Applications are available and may be picked up from May 4, 2009 to May 18, 2009 between the hours of 9:00 A.M. and 5:00 P.M., Monday through Friday, at 315 Hudson Street, 3rd Floor, New York, NY 10013. Or you may download applications by visiting the City Record Website <http://a856-internet.nyc.gov/nycvendonline/VendorShort/asp/VendorMenu.asp> and follow the links to NYPD solicitations. Note: The applications will not be available for download until May 4, 2009. Completed applications will be accepted from July 6, 2009 to July 10, 2009 between the hours of 9:00 A.M. and 5:00 P.M. at 315 Hudson Street, 3rd Floor, New York, NY 10013. Completed applications are due no later than July 10, 2009 at 5:00 P.M. Any inquiries regarding this solicitation must be directed to Mr. Frank Bello, Agency Chief Contracting Officer, NYPD Contract Administration Unit, **via email at frank.bello@nypd.org or via fax at (646) 610-5129** on or before May 18, 2009.

a1-m18

YOUTH AND COMMUNITY DEVELOPMENT

NOTICE

Notice of Concept Paper

The Cornerstone Initiative Concept Paper will be released May 6, 2009. The concept paper represents a new collaboration between the Department of Youth and Community Development (DYCD) and NYCHA. With the support of Mayor Bloomberg, the DYCD Cornerstone portfolio will provide services for youth ages 5 to 21 living in up to 25 NYCHA developments. Through a DYCD request-for-proposals (RFP) to be released in Spring 2009, this initiative inaugurates a new approach to services for youth living in NYCHA developments. The goal is to strategically invest public funds in programs that promote the healthy development of NYCHA youth. The programs selected for funding will offer innovative and engaging approaches that help participants gain the skills and attitudes they need to stay on track in school, graduate, be successful in work and life, and contribute to the well-being of their peers, families and communities. All responses to this ad are due June 3, 2009 and should be directed to: NYC Department of Youth and Community Development, Daniel Symon, 156 William Street, New York, NY 10038 or RFPquestions@dycd.nyc.gov

a29-m5

OFFICE OF MANAGEMENT AND BUDGET

NOTICE

**DEPARTMENT OF CITY PLANNING
OFFICE OF MANAGEMENT AND BUDGET
COMMUNITY DEVELOPMENT
BLOCK GRANT PROGRAM
NOTICE OF PROPOSED PROGRAM CHANGES TO
THE 2009 CONSOLIDATED PLAN
NOTICE OF AVAILABILITY OF THE PROPOSED CITY
FISCAL YEAR 2010 COMMUNITY DEVELOPMENT
PROGRAM DESCRIPTIONS & BUDGET**

CHANGES IN PERSONNEL

OFFICE OF THE MAYOR FOR PERIOD ENDING 04/17/09

Table with columns: NAME, TITLE, NUM, SALARY, ACTION, PROV, EFF_DATE. Lists personnel changes for the Office of the Mayor.

BOARD OF ELECTION FOR PERIOD ENDING 04/17/09

Table with columns: NAME, TITLE, NUM, SALARY, ACTION, PROV, EFF_DATE. Lists personnel changes for the Board of Election.

NYC EMPLOYEES RETIREMENT SYS FOR PERIOD ENDING 04/17/09

Table with columns: NAME, TITLE, NUM, SALARY, ACTION, PROV, EFF_DATE. Lists personnel changes for NYC Employees Retirement System.

PRESIDENT BOROUGH OF MANHATTAN FOR PERIOD ENDING 04/17/09

Table with columns: NAME, TITLE, NUM, SALARY, ACTION, PROV, EFF_DATE. Lists personnel changes for President Borough of Manhattan.

OFFICE OF THE COMPTROLLER FOR PERIOD ENDING 04/17/09

Table with columns: NAME, TITLE, NUM, SALARY, ACTION, PROV, EFF_DATE. Lists personnel changes for Office of the Comptroller.

OFFICE OF EMERGENCY MANAGEMENT FOR PERIOD ENDING 04/17/09

Table with columns: NAME, TITLE, NUM, SALARY, ACTION, PROV, EFF_DATE. Lists personnel changes for Office of Emergency Management.

OFFICE OF MANAGEMENT & BUDGET FOR PERIOD ENDING 04/17/09

Table with columns: NAME, TITLE, NUM, SALARY, ACTION, PROV, EFF_DATE. Lists personnel changes for Office of Management & Budget.

LAW DEPARTMENT FOR PERIOD ENDING 04/17/09

Table with columns: NAME, TITLE, NUM, SALARY, ACTION, PROV, EFF_DATE. Lists personnel changes for Law Department.

DEPARTMENT OF CITY PLANNING FOR PERIOD ENDING 04/17/09

Table with columns: NAME, TITLE, NUM, SALARY, ACTION, PROV, EFF_DATE. Lists personnel changes for Department of City Planning.

DEPARTMENT OF INVESTIGATION FOR PERIOD ENDING 04/17/09

Table with columns: NAME, TITLE, NUM, SALARY, ACTION, PROV, EFF_DATE. Lists personnel changes for Department of Investigation.

CIVILIAN COMPLAINT REVIEW BD FOR PERIOD ENDING 04/17/09

Table with columns: NAME, TITLE, NUM, SALARY, ACTION, PROV, EFF_DATE. Lists personnel changes for Civilian Complaint Review Board.

Table with columns: NAME, TITLE, NUM, SALARY, ACTION, PROV, EFF_DATE. Lists personnel changes for Rivera and Wachuku.

POLICE DEPARTMENT FOR PERIOD ENDING 04/17/09

Large table with columns: NAME, TITLE, NUM, SALARY, ACTION, PROV, EFF_DATE. Lists personnel changes for the Police Department.

RILEY-WINTERS	TONIA	M	71012	\$32710.0000	APPOINTED	YES	04/03/09
ROCKE	BRANDON	S	70210	\$58659.0000	DECEASED	NO	04/06/09
RUTHERFORD	JEEVAN	N	71012	\$32710.0000	APPOINTED	YES	04/03/09
SABULAO	RENAN	N	71651	\$27013.0000	RESIGNED	NO	02/26/09
SAMALOT	LYSETTE	E	70205	\$9.8700	RESIGNED	YES	03/14/09
SANCHEZ-BROWN	LORIAINE	D	71012	\$32710.0000	APPOINTED	YES	04/03/09
SHANDS	KISHANA		71012	\$32710.0000	APPOINTED	YES	04/03/09
SHERIDAN	ANDREA		7021A	\$77589.0000	RETIRED	NO	04/01/09
SIEGEL	RONALD	M	71012	\$32710.0000	APPOINTED	YES	04/03/09
SIMMONS	SHANIECE	N	71012	\$32710.0000	APPOINTED	YES	04/03/09
SIMPSON	MARY	A	60817	\$34071.0000	DECEASED	NO	03/29/09
SMITH	WANDA	D	71012	\$32710.0000	APPOINTED	YES	04/03/09
SOFKITIS	ANGELINA		90644	\$31275.0000	RETIRED	YES	04/04/09
SORGE-RUIZ	DONNA	M	10144	\$35385.0000	RESIGNED	NO	03/11/09
SOSNA	WESLEY	C	70235	\$90673.0000	RETIRED	NO	04/09/09
SUE	SHAKIRAH	N	71012	\$32710.0000	APPOINTED	YES	04/03/09
TATESURE	THOMAS	J	70210	\$73546.0000	RETIRED	NO	04/01/09
TAYLOR	CRAIG	E	10144	\$29503.0000	RESIGNED	YES	02/01/09
TELFORD	WILLIAM	T	70210	\$40361.0000	RESIGNED	NO	04/03/09
THOMPSON	NYJA	F	71012	\$32710.0000	APPOINTED	YES	04/03/09
TYSON	PRINCESS	T	71012	\$32710.0000	APPOINTED	YES	04/03/09
VACCARINO	ELENA		50958	\$65897.0000	APPOINTED	YES	03/29/09
VELEZ	EFRAIN		71651	\$27013.0000	RESIGNED	NO	03/17/09
VICKERS	DEBBIE	S	71012	\$32710.0000	APPOINTED	YES	04/03/09
WADDELL	ETTA		71012	\$32710.0000	APPOINTED	YES	04/03/09
WALLEN	KEITH		7021B	\$87186.0000	RETIRED	NO	04/01/09
WEAVER	THOMAS	A	60817	\$33964.0000	RESIGNED	NO	02/28/09
WERNER	JENNIFER	B	21849	\$43727.0000	APPOINTED	YES	04/05/09
WILLIAMS	ANTOINET	L	71012	\$32710.0000	APPOINTED	YES	04/03/09
WILLIAMS	CHRISTOP	G	60817	\$34050.0000	RESIGNED	NO	04/07/09
WILLIAMS	DEBORAH	A	71012	\$32710.0000	APPOINTED	YES	04/03/09
WILLIAMS	LATIVA	D	60817	\$33964.0000	RESIGNED	NO	03/05/09
WILLIAMS	TACHATTA	L	71012	\$32710.0000	APPOINTED	YES	04/03/09
WILLIAMS	TENNIELL	U	60817	\$33964.0000	RESIGNED	NO	02/26/09
WORTHERLEY	AMANDA	V	71012	\$32710.0000	APPOINTED	YES	04/03/09
WRIGHT	WILLIAM	L	70210	\$73546.0000	DECEASED	NO	04/01/09
YEMELYANTSEV	KIRILL		7020A	\$13.0900	RESIGNED	YES	03/28/09
ZIELINSKI	MICHAEL	J	70260	\$104081.0000	RETIRED	NO	04/05/09

FIRE DEPARTMENT
FOR PERIOD ENDING 04/17/09

NAME	TITLE	NUM	SALARY	ACTION	PROV	EFF DATE	
ABRAHAM	PETER	C	31662	\$56702.0000	INCREASE	YES	04/05/09
ABRAHAM	PETER	C	31661	\$43569.0000	APPOINTED	NO	04/05/09
ALEXANDER	NORMAN	R	31662	\$50615.0000	INCREASE	YES	04/05/09
ALVARADO	MAURICIO A	31662	\$50615.0000	INCREASE	YES	04/05/09	
ALVARADO	MAURICIO A	31661	\$45311.0000	APPOINTED	NO	04/05/09	
AYALA	ANGEL	A	31662	\$50615.0000	INCREASE	YES	04/05/09
AYALA	ANGEL	A	31661	\$45311.0000	APPOINTED	NO	04/05/09
BAEZ	JOSHUA	D	31662	\$50615.0000	INCREASE	YES	04/05/09
BAEZ	JOSHUA	D	31661	\$45311.0000	APPOINTED	NO	04/05/09
BALINA	ANGELITO		20248	\$33.5300	APPOINTED	YES	04/05/09
BARRACATO	JOSEPH	L	10024	\$81583.0000	INCREASE	NO	04/05/09
BEAUGE JR.	ALBERT	A	53054	\$55157.0000	APPOINTED	NO	03/31/09
BONI	RICHARD		31662	\$50615.0000	INCREASE	YES	04/05/09
BONI	RICHARD		31661	\$45311.0000	APPOINTED	NO	04/05/09
BONSIGNORE	JOANNA	M	53053	\$31750.0000	RESIGNED	NO	03/28/09
BOODRAM	PARMANAN		31662	\$50615.0000	INCREASE	YES	04/05/09
BOODRAM	PARMANAN		31661	\$45311.0000	APPOINTED	NO	04/05/09
BURNS	ROBERT	M	31662	\$50615.0000	INCREASE	YES	04/05/09
BURNS	ROBERT	M	31661	\$45311.0000	APPOINTED	NO	04/05/09
CASEY	MATTHEW	F	31662	\$50615.0000	INCREASE	YES	04/05/09
CASEY	MATTHEW	F	31661	\$45311.0000	APPOINTED	NO	04/05/09
CHALMERS	DARRYL	R	31662	\$56702.0000	INCREASE	YES	04/05/09
CHALMERS	DARRYL	R	31661	\$45376.0000	APPOINTED	NO	04/05/09
CONNORS	DARREN		31662	\$50615.0000	INCREASE	YES	04/05/09
CONNORS	DARREN		31661	\$45311.0000	APPOINTED	NO	04/05/09
COOK	MATTHEW	L	53053	\$27295.0000	DECREASE	NO	03/14/09
DABBY	RAMSEY		21215	\$65698.0000	APPOINTED	NO	03/30/09
DARGAN	LYDEL	J	31662	\$50615.0000	INCREASE	YES	04/05/09
DARGAN	LYDEL	J	31661	\$45311.0000	APPOINTED	YES	04/05/09
EDEM	JOSEPH	O	31662	\$50615.0000	INCREASE	YES	04/05/09
EDEM	JOSEPH	O	31661	\$45311.0000	APPOINTED	NO	04/05/09
EVELYN	RONALD	T	31662	\$56702.0000	INCREASE	YES	04/05/09
EVELYN	RONALD	T	31661	\$38285.0000	APPOINTED	NO	04/05/09
EZE	KINGSLEY	C	31662	\$56702.0000	INCREASE	YES	04/05/09
EZE	KINGSLEY	C	31661	\$38285.0000	APPOINTED	NO	04/05/09
FARNUM	VERNAL		31662	\$62799.0000	INCREASE	YES	04/05/09
FARNUM	VERNAL		31661	\$43568.0000	APPOINTED	NO	04/05/09
FITERSTEIN	ADAM	D	53040	\$61.4300	DECREASE	YES	03/15/09
FREDERICKS	MICHAEL	P	31662	\$56702.0000	INCREASE	YES	04/05/09
FREDERICKS	MICHAEL	P	31661	\$45311.0000	APPOINTED	NO	04/05/09
FRENCH	GREGORY	S	31662	\$50615.0000	INCREASE	YES	04/05/09
FRENCH	GREGORY	S	31661	\$45376.0000	APPOINTED	NO	04/05/09
GADELSAYED	SOBHY	R	31662	\$56702.0000	INCREASE	YES	04/05/09
GADELSAYED	SOBHY	R	31661	\$45311.0000	APPOINTED	NO	04/05/09
GLEAVE	RICHARD	N	70365	\$108244.0000	RETIRED	NO	04/07/09
HODGSON	DUANE		31662	\$50615.0000	INCREASE	YES	04/05/09
HODGSON	DUANE		31661	\$45525.0000	APPOINTED	NO	04/05/09
JAMES	CALVIN	A	31662	\$56702.0000	INCREASE	YES	04/05/09
JAMES	CALVIN	A	31661	\$45312.0000	APPOINTED	NO	04/05/09
JOHNSON	STEVEN	A	92509	\$33944.0000	APPOINTED	YES	06/23/05
JOSEPH	LYSDEN		31662	\$50615.0000	INCREASE	YES	04/05/09
JOSEPH	LYSDEN		31661	\$45311.0000	APPOINTED	NO	04/05/09
KIM	GLORIA		53053	\$41133.0000	APPOINTED	NO	02/27/09
KNIGHTS	SAMUEL	A	31662	\$50615.0000	INCREASE	YES	04/05/09
KNIGHTS	SAMUEL	A	31661	\$45311.0000	APPOINTED	NO	04/05/09
KUSKO	MEREDITH	A	53054	\$44933.0000	RESIGNED	YES	04/04/09
KUSKO	MEREDITH	A	53053	\$38454.0000	RESIGNED	NO	04/04/09
LABELLA	LEONARDO	M	91763	\$349.6000	INCREASE	YES	02/15/09
LABELLA	LEONARDO	M	91762	\$319.6000	APPOINTED	NO	02/15/09
MCANULTY	STEVE		70310	\$73546.0000	RESIGNED	NO	04/08/09
MONTALBANO	CHRISTIN	A	53040	\$61.4300	DECREASE	YES	03/15/09
MORRIS	LOIS	A	12626	\$43614.0000	TERMINATED	NO	03/28/09
MURPHY	CARL	A	31662	\$50615.0000	INCREASE	YES	04/05/09
MURPHY	CARL	A	31661	\$45311.0000	APPOINTED	NO	04/05/09
ONONIWU	KENNEDY	N	31662	\$50615.0000	INCREASE	YES	04/05/09
ONONIWU	KENNEDY	N	31661	\$45311.0000	APPOINTED	NO	04/05/09
PAYAMPS	DIDIER	D	12627	\$65833.0000	INCREASE	YES	04/05/09
PLA	RAMON	H	53054	\$44496.0000	RESIGNED	NO	04/08/09
PULISCIANO	PHILIP		31662	\$50615.0000	INCREASE	YES	04/05/09
PULISCIANO	PHILIP		31661	\$45311.0000	APPOINTED	NO	04/05/09
RABINOWITZ	BETZALEL		53054	\$44933.0000	RESIGNED	YES	03/31/09

RABINOWITZ	BETZALEL		53053	\$38454.0000	RESIGNED	NO	03/31/09
RAHMAN	SYED	A	31662	\$56702.0000	INCREASE	YES	04/05/09
RAHMAN	SYED	A	31661	\$43569.0000	APPOINTED	NO	04/05/09
RICCI	ANTHONY		92510	\$270.0800	RETIRED	NO	04/01/09
SCHWABACHER	THOMAS	C	91762	\$319.6000	APPOINTED	NO	04/05/09
STEPHENS	VINCENT	E	92510	\$270.0800	RESIGNED	NO	03/29/09
TORRES	ROQUE	R	53055	\$55933.0000	RESIGNED	NO	04/02/09
TYLER	HECTOR	B	70365	\$98577.0000	RETIRED	NO	03/29/09
VERDI	MARK		70310	\$73546.0000	RETIRED	NO	04/03/09
WALSH	DANIEL	J	70360	\$94300.0000	RETIRED	NO	04/08/09
WASHINGTON	DEXTER		31662	\$50615.0000	INCREASE	YES	04/05/09
WASHINGTON	DEXTER		31661	\$45311.0000	APPOINTED	NO	04/05/09
WILLIAMS	CARRON	J	53053	\$29522.0000	RESIGNED	YES	04/03/09
YARNELL	ANTONIA		10124	\$54722.0000	DECEASED	NO	04/11/09
YEUNG	POSUM		31662	\$50615.0000	INCREASE	YES	04/05/09
YEUNG	POSUM		31661	\$45311.0000	APPOINTED	NO	04/05/09
ZERILLO	ROBERT	J	91764	\$365.6000	INCREASE	YES	02/15/09
ZERILLO	ROBERT	J	91763	\$349.6000	APPOINTED	NO	02/15/09

ADMIN FOR CHILDREN'S SVCS
FOR PERIOD ENDING 04/17/09

NAME	TITLE	NUM	SALARY	ACTION	PROV	EFF DATE	
ABDUL-BASSIT	JELILA	A	52366	\$46479.0000	INCREASE	YES	04/05/09
ACEVEDO	MELISSA		52366	\$46479.0000	INCREASE	YES	04/05/09
ALEXIS	ELBA	J	52366	\$46479.0000	INCREASE	YES	04/05/09
ALSTON	STEPHANI		52313	\$59563.0000	DECREASE	NO	03/03/09
ARNELL	CLAUDINE	N	52366	\$46479.0000	INCREASE	YES	04/05/09
BARBALAT	MICHAEL		52313	\$66485.0000	RESIGNED	YES	04/05/09
BARBALAT	MICHAEL		12626	\$55566.0000	RESIGNED	NO	04/05/09
BELLANFANTE	KIM	N	52366	\$46479.0000	INCREASE	YES	04/05/09
BELTRE	NURI	M	10104	\$33928.0000	APPOINTED	YES	04/06/09
BENN	LATISE	S	52366	\$46479.0000	INCREASE	YES	04/05/09
BEST	KATHY-AN	M	52366	\$46479.0000	INCREASE	YES	04/05/09
BETHEA	JAMELLAH		60910	\$42354.0000	APPOINTED	NO	03/19/09
BLAKE	KAMALI	N	52366	\$46479.0000	INCREASE	YES	04/05/09
BULGIN	SAMANTHA	T	52366	\$46479.0000	INCREASE	YES	04/05/09
CARRION	MARIA	I	10104	\$32623.0000	APPOINTED	YES	01/04/09
CHUNG	ELLIOT	H	52366	\$46479.0000	INCREASE	YES	04/05/09
CLARKE	NATASHA	N	52366	\$42797.0000	APPOINTED	NO	03/23/09
COOKE	JESSICA	K	30087	\$53181.0000	INCREASE	YES	03/22/09
CRAIGWELL	DIANA		60910	\$42354.0000	APPOINTED	NO	03/19/09
DUARTE	MAVEL	E	52366	\$46479.0000	INCREASE	YES	04/05/09
EPPS	JEANNIE	S	52366	\$46479.0000	INCREASE	YES	04/05/09
ERNEST	ROBERT	A	52366	\$46479.0000	INCREASE	YES	04/05/09
EUBANKS	OLIVIA	M	52366	\$46479.0000	INCREASE	YES	04/05/09
ENTRY	ADRIAN	S	52366	\$46479.0000	RESIGNED	YES	03/31/09
GLOVER	BROOKER	T	52366	\$46479.0000	INCREASE	YES	04/05/09
GOLDBERG	SHARON	D	12749	\$39297.0000	APPOINTED	YES	01/04/09
HAMBLIN	VALERIE		52369	\$46972.0000	RETIRED	NO	04/11/09
HANSHAW	JESSICA	J	52366	\$46479.0000	INCREASE	YES	04/05/09
HARRY	KATHLEEN		52				

READER'S GUIDE

The City Record (CR) is, published each business day and includes notices of proposed New York City procurement actions, contract awards, and other procurement-related information. Solicitation notices for most procurements valued at or above \$100,000 for information technology and for construction and construction related services, above \$50,000 for other services, and above \$25,000 for other goods are published for at least one day. Other types of procurements, such as sole source, require notice in the City Record for five consecutive days. Unless otherwise specified, the agencies and offices listed are open for business Mondays thru Fridays from 9:00 A.M. to 5:00 P.M. except legal holidays.

NOTICE TO ALL NEW YORK CITY CONTRACTORS

The New York State Constitution ensures that all laborers, workers or mechanics employed by a contractor or subcontractor doing public work are to be paid the same wage rate that prevails in the trade where the public work is being done. Additionally, New York State Labor Law §§ 220 and 230 provide that a contractor or subcontractor doing public work in construction or building service must pay its employees no less than the prevailing wage. Section 6-109 (the Living Wage Law) of the New York City Administrative Code also provides for a "living wage", as well as prevailing wage, to be paid to workers employed by City contractors in certain occupations. The Comptroller of the City of New York is mandated to enforce prevailing wage. Contact the NYC Comptrollers Office at www.comptroller.nyc.gov, click on Labor Law Schedules to view rates.

New York City's "Burma Law" (Local Law No. 33 of 1997) No Longer to be Enforced. In light of the United States Supreme Court's decision in **Crosby v. National Foreign Trade Council**, 530 U.S. 363 (2000), the City has determined that New York City's Local Law No. 33 of 1997 (codified in Administrative Code Section 6-115 and Charter Section 1524), which restricts City business with banks and companies doing business in Burma, is unconstitutional. This is to advise, therefore, that the language relating to Burma contained in existing New York City contracts may not be enforced.

CONSTRUCTION/CONSTRUCTION SERVICES OR CONSTRUCTION RELATED SERVICES

The City of New York is committed to achieving excellence in the design and construction of its capital program, and building on the tradition of innovation in architecture and engineering that has contributed to the City's prestige as a global destination.

VENDOR ENROLLMENT APPLICATION

New York City procures approximately \$7 billion worth of goods, services, construction and construction-related services every year. The NYC Procurement Policy Board Rules require that agencies primarily solicit from established mailing lists called bidder/proposer lists. To register for these lists-free of charge-, prospective suppliers should fill out and submit the NYC-FMS Vendor Enrollment application.

- Online at <http://nyc.gov/selltonyc>
- To request a hardcopy application, call the Vendor Enrollment Center at (212) 857-1680.

Attention Existing Suppliers:

Even if you already do business with NYC agencies, be sure to fill out an application. We are switching over to citywide, centralized Bidders Lists instead of the agency-specific lists previously used to issue notices about upcoming contract opportunities. To continue receiving notices of New York City contract opportunities, you must fill out and submit a NYC-FMS Vendor Enrollment application.

If you are uncertain whether you have already submitted an application, call us at (212) 857-1680.

SELLING TO GOVERNMENT TRAINING WORKSHOP

New and experienced vendors are encouraged to register for a free training course on how to do business with New York City. "Selling to Government" workshops are conducted by the Department of Small Business Services, 110 William Street, New York, NY 10038. Morning and afternoon sessions are convened on the first Tuesday of each month. For more information, and to register, call (212) 618-8845.

PRE-QUALIFIED LIST

New York City procurement policy permits agencies to develop and solicit from pre-qualified lists of vendors, under prescribed circumstance. When it is decided by an agency to develop a pre-qualified list, criteria for pre-qualification must be clearly explained in the solicitation and notice of the opportunity to pre-qualify for that solicitation must be published in at least five issues of the CR.

Information and qualification questionnaires for inclusion on such list may be obtained directly from the Agency Chief Contracting Officer at each agency, (see Vendor Information Manual). A completed qualification Questionnaire may be submitted to the Chief Contracting Officer at any time, unless otherwise indicated and action (approval or denial) shall be taken by the agency within 90 days from the date of submission. Any denial or revocation of pre-qualified status can be appealed to the Office of Administrative Trials and Hearings, (OATH), Section 3-11 of the Procurement Policy Board Rules describes the criteria for the general use of pre-qualified lists.

NON-MAYORAL ENTITIES

The following agencies are not subject to Procurement Policy Board rules and do not follow all of the above procedures: City University, Department of Education, Metropolitan Transportation Authority, Health & Hospitals Corporation, Housing Authority. Suppliers interested in applying for inclusion on bidders list should contact these entities directly (see Vendor Information Manual) at the addresses given.

PUBLIC ACCESS CENTER

The Public Access Center is available to suppliers and the public as a central source for supplier-related information through on-line computer access. The Center is located at 253 Broadway, 9th floor, in lower Manhattan, and is open Monday through Friday from 10:00 A.M to 3:00 P.M. For information, contact the Mayor's Office of Contract Services at (212) 788-0010.

ATTENTION: NEW YORK CITY MINORITY AND WOMEN OWNED BUSINESS ENTERPRISES

Join the growing number of Minority and Women Owned Business Enterprises (M/WBEs) that are competing for New York City's business. In order to become certified for the program, your company must substantiate that it: (1) is at least fifty-one percent (51%) owned, operated and controlled by a minority or woman and (2) is either located in New York City or has a significant tie to New York City's business community. To obtain a copy of the certification application and to learn more about the program, contact the New York City Department of Small Business Services, 110 William Street, 2nd Floor, New York, New York 10038 (212) 513-6311.

PROMPT PAYMENT

It is the policy of the City of New York to pay its bills promptly. The Procurement Policy Board Rules generally require that the City pay its bills within 30 days after the receipt of a proper invoice. The City now pays interest on all late invoices. The grace period that formerly existed was eliminated on July 1, 2000. However, there are certain types of payments that are not eligible for interest. These are listed in Section 4-06 of the Procurement Policy Board Rules. The Comptroller and OMB determine the interest rate on late payments twice a year, in January and in July.

PROCUREMENT POLICY BOARD RULES

The Rules may also be accessed on the City Website, <http://nyc.gov/selltonyc>

COMMON ABBREVIATIONS USED IN THE CR

The CR contains many abbreviations. Listed below are simple explanations of some of the most common ones appearing in the CR:

- AB Acceptable Brands List
- AC Accelerated Procurement
- AMT Amount of Contract
- BL Bidders List
- CSB Competitive Sealed Bidding (including multi-step)
- CB/PQ CB from Pre-qualified Vendor List
- CP Competitive Sealed Proposal (including multi-step)
- CP/PQ CP from Pre-qualified Vendor List
- CR The City Record newspaper
- DA Date bid/proposal documents available
- DUE Bid/Proposal due date; bid opening date
- EM Emergency Procurement
- IG Intergovernmental Purchasing
- LBE Locally Based Business Enterprise
- M/WBE Minority/Women's Business Enterprise
- NA Negotiated Acquisition
- NOTICE.... Date Intent to Negotiate Notice was published in CR
- OLB..... Award to Other Than Lowest Responsible & Responsive Bidder/Proposer
- PIN..... Procurement Identification Number
- PPB Procurement Policy Board
- PQ Pre-qualified Vendors List
- RS..... Source required by state/federal law or grant
- SCE Service Contract Short-Term Extension
- DP Demonstration Project
- SS Sole Source Procurement
- ST/FED Subject to State &/or Federal requirements

KEY TO METHODS OF SOURCE SELECTION

The Procurement Policy Board (PPB) of the City of New York has by rule defined the appropriate methods of source selection for City procurement and reasons justifying their use. The CR procurement notices of many agencies include an abbreviated reference to the source selection method utilized. The following is a list of those methods and the abbreviations used:

- CSB **Competitive Sealed Bidding** (including multi-step)
Special Case Solicitations / Summary of Circumstances:
- CP **Competitive Sealed Proposal** (including multi-step)
- CP/1 Specifications not sufficiently definite
- CP/2 Judgement required in best interest of City
- CP/3 Testing required to evaluate
- CB/PQ/4
- CP/PQ/4 **CB or CP from Pre-qualified Vendor List/** Advance qualification screening needed
- DP Demonstration Project
- SS **Sole Source Procurement/**only one source
- RS..... Procurement from a Required Source/ST/FED
- NA Negotiated Acquisition
For ongoing construction project only:
- NA/8 Compelling programmatic needs

- NA/9 New contractor needed for changed/additional work
- NA/10 Change in scope, essential to solicit one or limited number of contractors
- NA/11 Immediate successor contractor required due to termination/default
For Legal services only:
- NA/12 Specialized legal devices needed; CP not advantageous
- WA **Solicitation Based on Waiver/Summary of Circumstances** (Client Services/BSB or CP only)
- WA1 Prevent loss of sudden outside funding
- WA2 Existing contractor unavailable/immediate need
- WA3 Unsuccessful efforts to contract/need continues
- IG **Intergovernmental Purchasing** (award only)
- IG/F Federal
- IG/S State
- IG/O Other
- EM **Emergency Procurement** (award only) An unforeseen danger to:
- EM/A Life
- EM/B Safety
- EM/C Property
- EM/D A necessary service
- AC **Accelerated Procurement/**markets with significant short-term price fluctuations
- SCE **Service Contract Extension/**insufficient time; necessary service; fair price
Award to Other Than Lowest Responsible & Responsive Bidder or Proposer / Reason (award only)
- OLB/a anti-apartheid preference
- OLB/b local vendor preference
- OLB/c recycled preference
- OLB/d other: (specify)

HOW TO READ CR PROCUREMENT NOTICES

Procurement Notices in the CR are arranged by alphabetically listed Agencies, and within Agency, by Division if any. The notices for each Agency (or Division) are further divided into three subsections: Solicitations, Awards; and Lists & Miscellaneous notices. Each of these subsections separately lists notices pertaining to Goods, Services, or Construction.

Notices of Public Hearings on Contract Awards appear at the end of the Procurement Section. At the end of each Agency (or Division) listing is a paragraph giving the specific address to contact to secure, examine and/or to submit bid or proposal documents, forms, plans, specifications, and other information, as well as where bids will be publicly opened and read. This address should be used for the purpose specified UNLESS a different one is given in the individual notice. In that event, the directions in the individual notice should be followed. The following is a SAMPLE notice and an explanation of the notice format used by the CR.

SAMPLE NOTICE:

POLICE

DEPARTMENT OF YOUTH SERVICES

■ SOLICITATIONS

Services (Other Than Human Services)

BUS SERVICES FOR CITY YOUTH PROGRAM – Competitive Sealed Bids – PIN# 056020000293 – DUE 04-21-03 AT 11:00 A.M.

Use the following address unless otherwise specified in notice, to secure, examine or submit bid/proposal documents, vendor pre-qualification and other forms; specifications/blueprints; other information; and for opening and reading of bids at date and time specified above.
NYPD, Contract Administration Unit, 51 Chambers Street, Room 310, New York, NY 10007. Manuel Cruz (646) 610-5225.

☛ m27-30

ITEM	EXPLANATION
POLICE DEPARTMENT	Name of contracting agency
DEPARTMENT OF YOUTH SERVICES	Name of contracting division
■ SOLICITATIONS	Type of Procurement action
<i>Services (Other Than Human Services)</i>	Category of procurement
BUS SERVICES FOR CITY YOUTH PROGRAM	Short Title
CSB	Method of source selection
PIN # 056020000293	Procurement identification number
DUE 04-21-03 AT 11:00 am	Bid submission due 4-21-03 by 11:00 am; bid opening date/time is the same.
<i>Use the following address unless otherwise specified in notice, to secure, examine-submit bid/proposal documents; etc.</i>	Paragraph at the end of Agency Division listing giving contact information, or submit bid/information or and Agency Contact address
	NYPD, Contract Administration Unit 51 Chambers Street, Room 310 New York, NY 10007. Manuel Cruz (646) 610-5225.
☛	Indicates New Ad
m27-30	Date that notice appears in City Record

NUMBERED NOTES

Numbered Notes are Footnotes. If a Numbered Note is referenced in a notice, the note so referenced must be read as part of the notice. **1.** All bid deposits must be by company certified check or money order made payable to Agency or Company.