

Appendix 2.10
Transportation

Schedule

Accident Location Information System (ALIS)

Date: 09/07/11 09:39

Accident Verbal Description Report

Page: 1

5926 Addition VDR Old Hopewell RD from NYS RT 9D to US RT 9, Dutchess**Data in this report covers the period Jan 01, 2005 - Dec 31, 2010****Complete Accident data from NYS DMV is only available thru 1/31/2011**

County: Dutchess Muni: Wappinger(T) Ref. Marker: 9 82051067 Street: US Highway 9

AT INTERSECTION WITH Old Hopewell Rd

9/11/2005 Sun 10:50 AM Persons Killed: 0 Persons Injured: 0 Extent of Injuries: **Case: 2005-31545852**
 Accident Class: NON-REPORTABLE Police Agency: Num of Veh: 2
 Type Of Accident: COLLISION WITH MOTOR VEHICLE Traffic Control: TRAFFIC SIGNAL
 Manner of Collision: REAR END Weather: CLEAR
 Road Surface Condition: DRY Road Char.: STRAIGHT AND LEVEL Light Condition: DAYLIGHT
 Loc. of Ped/Bicycle: NOT APPLICABLE Action of Ped/Bicycle: NOT APPLICABLE

Veh :1 CAR/VAN/PICKUP Registered Weight: State of Registration: NY
 Num of Occupants: 1 Driver's Age: 67 Sex: M Citation Issued: N
 Direction of Travel: NORTH Public Property Damage: N School Bus Involved: N
 Pre-Accd Action: GOING STRAIGHT AHEAD
 Apparent Factors: FOLLOWING TOO CLOSELY, DRIVER INATTENTION

Veh :2 CAR/VAN/PICKUP Registered Weight: State of Registration: NY
 Num of Occupants: 1 Driver's Age: 31 Sex: M Citation Issued: N
 Direction of Travel: NORTH Public Property Damage: N School Bus Involved: N
 Pre-Accd Action: STOPPED IN TRAFFIC
 Apparent Factors: NOT APPLICABLE, NOT APPLICABLE

County: Dutchess Muni: Wappinger(T) Ref. Marker: 9 82051067 Street: US Highway 9

AT INTERSECTION WITH Old Hopewell Rd

4/20/2005 Wed 11:45 AM Persons Killed: 0 Persons Injured: 1 Extent of Injuries: C **Case: 2005-31432616**
 Accident Class: INJURY Police Agency: Num of Veh: 2
 Type Of Accident: COLLISION WITH MOTOR VEHICLE Traffic Control: TRAFFIC SIGNAL
 Manner of Collision: REAR END Weather: CLOUDY
 Road Surface Condition: DRY Road Char.: STRAIGHT AND LEVEL Light Condition: DAYLIGHT
 Loc. of Ped/Bicycle: NOT APPLICABLE Action of Ped/Bicycle: NOT APPLICABLE

Veh :1 CAR/VAN/PICKUP Registered Weight: 3130 State of Registration: NY
 Num of Occupants: 1 Driver's Age: 70 Sex: F Citation Issued: N
 Direction of Travel: SOUTH Public Property Damage: N School Bus Involved: N
 Pre-Accd Action: GOING STRAIGHT AHEAD
 Apparent Factors: FOLLOWING TOO CLOSELY, NOT APPLICABLE

Veh :2 CAR/VAN/PICKUP Registered Weight: 4045 State of Registration: NY
 Num of Occupants: 1 Driver's Age: 46 Sex: F Citation Issued: N

Direction of Travel: SOUTH

Public Property Damage: N

School Bus Involved: N

Pre-Accd Action: STOPPED IN TRAFFIC

Apparent Factors: NOT APPLICABLE, NOT APPLICABLE

County: Dutchess Muni: Wappinger(T) Ref. Marker: 9 82051067 Street: US Highway 9

AT INTERSECTION WITH Old Hopewell Rd

4/7/2005

Thu 16:30 PM

Persons Killed: 0

Persons Injured: 0

Extent of Injuries:

Case: 2005-31424779

Accident Class: NON-REPORTABLE

Police Agency:

Num of Veh: 2

Type Of Accident: COLLISION WITH MOTOR VEHICLE

Traffic Control: TRAFFIC SIGNAL

Manner of Collision: REAR END

Weather: CLEAR

Road Surface Condition: DRY

Road Char.: STRAIGHT AND LEVEL

Light Condition: DAYLIGHT

Loc. of Ped/Bicycle: NOT APPLICABLE

Action of Ped/Bicycle: NOT APPLICABLE

Accident Location Information System (ALIS)

Date: 09/07/11 09:39

Accident Verbal Description Report

Page: 2

5926 Addition VDR Old Hopewell RD from NYS RT 9D to US RT 9, Dutchess**Data in this report covers the period Jan 01, 2005 - Dec 31, 2010****Complete Accident data from NYSDMV is only available thru 1/31/2011**

County: Dutchess Muni: Wappinger(T) Ref. Marker: 9 82051067 Street: US Highway 9

**** CONTINUED

Veh :1 CAR/VAN/PICKUP Registered Weight: State of Registration: NY
 Num of Occupants: 2 Driver's Age: 36 Sex: M Citation Issued: N
 Direction of Travel: NORTH Public Property Damage: N School Bus Involved: N
 Pre-Accd Action: GOING STRAIGHT AHEAD
 Apparent Factors: NOT APPLICABLE, NOT APPLICABLE

Veh :2 CAR/VAN/PICKUP Registered Weight: State of Registration: NY
 Num of Occupants: 1 Driver's Age: 19 Sex: M Citation Issued: N
 Direction of Travel: NORTH Public Property Damage: N School Bus Involved: N
 Pre-Accd Action: GOING STRAIGHT AHEAD
 Apparent Factors: FOLLOWING TOO CLOSELY, NOT APPLICABLE

County: Dutchess Muni: Wappinger(T) Ref. Marker: 9 82051067 Street: US Highway 9

AT INTERSECTION WITH Old Hopewell Rd

5/31/2005 Tue 19:25 PM Persons Killed: 0 Persons Injured: 0 Extent of Injuries: **Case: 2005-31460415**
 Accident Class: NON-REPORTABLE Police Agency: Num of Veh: 3
 Type Of Accident: COLLISION WITH MOTOR VEHICLE Traffic Control: TRAFFIC SIGNAL
 Manner of Collision: OTHER Weather: CLEAR
 Road Surface Condition: DRY Road Char.: STRAIGHT AND LEVEL Light Condition: DAYLIGHT
 Loc. of Ped/Bicycle: NOT APPLICABLE Action of Ped/Bicycle: NOT APPLICABLE

Veh :1 CAR/VAN/PICKUP Registered Weight: State of Registration: NY
 Num of Occupants: 1 Driver's Age: 78 Sex: F Citation Issued: N
 Direction of Travel: NORTH Public Property Damage: N School Bus Involved: N
 Pre-Accd Action: SLOWED OR STOPPING
 Apparent Factors: FOLLOWING TOO CLOSELY, NOT APPLICABLE

Veh :2 CAR/VAN/PICKUP Registered Weight: State of Registration: NY
 Num of Occupants: 1 Driver's Age: 24 Sex: F Citation Issued: N
 Direction of Travel: NORTH Public Property Damage: N School Bus Involved: N
 Pre-Accd Action: STOPPED IN TRAFFIC
 Apparent Factors: NOT APPLICABLE, NOT APPLICABLE

Veh :3 CAR/VAN/PICKUP Registered Weight: State of Registration: NY

Num of Occupants: 1

Driver's Age: 54

Sex: F

Citation Issued: N

Direction of Travel: NORTH

Public Property Damage: N

School Bus Involved: N

Pre-Accd Action: STOPPED IN TRAFFIC

Apparent Factors: NOT APPLICABLE, NOT APPLICABLE

County: Dutchess Muni: Wappinger(T) Ref. Marker: 9 82051067 Street: US Highway 9

AT INTERSECTION WITH Old Hopewell Rd

1/7/2005

Fri 11:23 AM

Persons Killed: 0

Persons Injured: 0

Extent of Injuries:

Case: 2005-31345010

Accident Class: PROPERTY DAMAGE

Police Agency:

Num of Veh: 2

Type Of Accident: COLLISION WITH MOTOR VEHICLE

Traffic Control: TRAFFIC SIGNAL

Manner of Collision: REAR END

Weather: CLOUDY

Road Surface Condition: DRY

Road Char.: STRAIGHT/ GRADE

Light Condition: DAYLIGHT

Loc. of Ped/Bicycle: NOT APPLICABLE

Action of Ped/Bicycle: NOT APPLICABLE

Accident Location Information System (ALIS)

Date: 09/07/11 09:39

Accident Verbal Description Report

Page: 3

5926 Addition VDR Old Hopewell RD from NYS RT 9D to US RT 9, Dutchess**Data in this report covers the period Jan 01, 2005 - Dec 31, 2010****Complete Accident data from NYS DMV is only available thru 1/31/2011**

County: Dutchess Muni: Wappinger(T) Ref. Marker: 9 82051067 Street: US Highway 9

**** CONTINUED

Veh :1 CAR/VAN/PICKUP Registered Weight: 3868 State of Registration: NY
 Num of Occupants: 1 Driver's Age: 40 Sex: F Citation Issued: Y
 Direction of Travel: EAST Public Property Damage: N School Bus Involved: N
 Pre-Accd Action: GOING STRAIGHT AHEAD
 Apparent Factors: NOT APPLICABLE, FOLLOWING TOO CLOSELY

Veh :2 CAR/VAN/PICKUP Registered Weight: 3098 State of Registration: NY
 Num of Occupants: 1 Driver's Age: 34 Sex: M Citation Issued: N
 Direction of Travel: EAST Public Property Damage: N School Bus Involved: N
 Pre-Accd Action: STOPPED IN TRAFFIC
 Apparent Factors: NOT APPLICABLE, NOT APPLICABLE

County: Dutchess Muni: Wappinger(T) Ref. Marker: 9D82033055 Street: Route 9D

AT INTERSECTION WITH New Hamburg Rd

12/24/2005 Sat 20:00 PM Persons Killed: 0 Persons Injured: 0 Extent of Injuries: **Case: 2005-31634186**
 Accident Class: NON-REPORTABLE Police Agency: Num of Veh: 1
 Type Of Accident: COLLISION WITH TREE Traffic Control: OTHER
 Manner of Collision: OTHER Weather: CLEAR
 Road Surface Condition: DRY Road Char.: STRAIGHT AND LEVEL Light Condition: DARK-ROAD LIGHTED
 Loc. of Ped/Bicycle: NOT APPLICABLE Action of Ped/Bicycle: NOT APPLICABLE

Veh :1 CAR/VAN/PICKUP Registered Weight: State of Registration: NY
 Num of Occupants: 4 Driver's Age: 18 Sex: M Citation Issued: N
 Direction of Travel: EAST Public Property Damage: N School Bus Involved: N
 Pre-Accd Action: GOING STRAIGHT AHEAD
 Apparent Factors: NOT APPLICABLE, DRIVER INEXPERIENCE

County: Dutchess Muni: Wappinger(T) Ref. Marker: 9D82033055 Street: Route 9D

AT INTERSECTION WITH New Hamburg Rd

10/18/2005 Tue 16:49 PM Persons Killed: 0 Persons Injured: 0 Extent of Injuries: **Case: 2005-31583918**
 Accident Class: PROPERTY DAMAGE Police Agency: Num of Veh: 2
 Type Of Accident: COLLISION WITH MOTOR VEHICLE Traffic Control: TRAFFIC SIGNAL
 Manner of Collision: REAR END Weather: CLOUDY
 Road Surface Condition: WET Road Char.: STRAIGHT AND LEVEL Light Condition: DAYLIGHT
 Loc. of Ped/Bicycle: NOT APPLICABLE Action of Ped/Bicycle: NOT APPLICABLE

Veh :1 CAR/VAN/PICKUP Registered Weight: 2448 State of Registration: NY

Num of Occupants: 1	Driver's Age: 44	Sex: F	Citation Issued: N
Direction of Travel: EAST	Public Property Damage: N		School Bus Involved: N
Pre-Accd Action: STOPPED IN TRAFFIC			
Apparent Factors: NOT APPLICABLE, NOT APPLICABLE			

Veh :2	CAR/VAN/PICKUP	Registered Weight:	State of Registration: FL	
	Num of Occupants: 4	Driver's Age: 37	Sex: F	Citation Issued: N
	Direction of Travel: EAST	Public Property Damage: N		School Bus Involved: N
	Pre-Accd Action: OTHER			
	Apparent Factors: BACKING UNSAFELY, PASSENGER DISTRACTION			

Accident Location Information System (ALIS)

Date: 09/07/11 09:39

Accident Verbal Description Report

Page: 4

5926 Addition VDR Old Hopewell RD from NYS RT 9D to US RT 9, Dutchess**Data in this report covers the period Jan 01, 2005 - Dec 31, 2010****Complete Accident data from NYS DMV is only available thru 1/31/2011**

County: Dutchess Muni: Wappinger(T) Ref. Marker: 9D82033055 Street: Route 9D

AT INTERSECTION WITH New Hamburg Rd

1/31/2005

Mon Persons Killed: 0 Persons Injured: 0 Extent of Injuries: **Case: 2005-31400092**
 Accident Class: PROPERTY DAMAGE Police Agency: Num of Veh: 2
 Type Of Accident: COLLISION WITH MOTOR VEHICLE Traffic Control: UNKNOWN
 Manner of Collision: REAR END Weather: UNKNOWN
 Road Surface Condition: UNKNOWN Road Char.: UNKNOWN Light Condition: UNKNOWN
 Loc. of Ped/Bicycle: NOT APPLICABLE Action of Ped/Bicycle: NOT APPLICABLE

Veh :1 OTHER Registered Weight: State of Registration: NY
 Num of Occupants: 1 Driver's Age: 23 Sex: M Citation Issued: N
 Direction of Travel: UNKNOWN Public Property Damage: N School Bus Involved: N
 Pre-Accd Action: UNKNOWN
 Apparent Factors: UNKNOWN, UNKNOWN

Veh :2 OTHER Registered Weight: State of Registration:
 Num of Occupants: 0 Driver's Age: Sex: Citation Issued:
 Direction of Travel: UNKNOWN Public Property Damage: N School Bus Involved: N
 Pre-Accd Action: UNKNOWN
 Apparent Factors: UNKNOWN, UNKNOWN

County: Dutchess Muni: Wappinger(T) Ref. Marker: 9 82051067 Street: US Highway 9

AT INTERSECTION WITH Old Hopewell Rd

12/19/2005

Mon 13:40 PM Persons Killed: 0 Persons Injured: 0 Extent of Injuries: **Case: 2005-31654317**
 Accident Class: NON-REPORTABLE Police Agency: Num of Veh: 2
 Type Of Accident: COLLISION WITH MOTOR VEHICLE Traffic Control: OFFICER/FLAGMAN/GUARD
 Manner of Collision: RIGHT TURN (AGAINST OTHER CAR) Weather: CLEAR
 Road Surface Condition: DRY Road Char.: STRAIGHT AND LEVEL Light Condition: DAYLIGHT
 Loc. of Ped/Bicycle: NOT APPLICABLE Action of Ped/Bicycle: NOT APPLICABLE

Veh :1 CAR/VAN/PICKUP Registered Weight: State of Registration: NY
 Num of Occupants: 1 Driver's Age: 19 Sex: M Citation Issued: Y
 Direction of Travel: WEST Public Property Damage: N School Bus Involved: N
 Pre-Accd Action: MAKING LEFT TURN
 Apparent Factors: FAILURE TO YIELD RIGHT OF WAY, NOT APPLICABLE

Veh :2 CAR/VAN/PICKUP Registered Weight: State of Registration: NY
 Num of Occupants: 2 Driver's Age: 45 Sex: F Citation Issued: N

Direction of Travel: EAST

Public Property Damage: N

School Bus Involved: N

Pre-Accd Action: GOING STRAIGHT AHEAD

Apparent Factors: NOT APPLICABLE, NOT APPLICABLE

County: Dutchess Muni: Wappinger(T) Ref. Marker: 9 82051067 Street: US Highway 9

AT INTERSECTION WITH Old Hopewell Rd

6/2/2005

Thu 14:58 PM

Persons Killed: 0

Persons Injured: 4

Extent of Injuries: CCCC

Case: 2005-31513752

Accident Class: INJURY

Police Agency:

Num of Veh: 2

Type Of Accident: COLLISION WITH MOTOR VEHICLE

Traffic Control: TRAFFIC SIGNAL

Manner of Collision: REAR END

Weather: CLEAR

Road Surface Condition: DRY

Road Char.: STRAIGHT AND LEVEL

Light Condition: DAYLIGHT

Loc. of Ped/Bicycle: NOT APPLICABLE

Action of Ped/Bicycle: NOT APPLICABLE

Accident Location Information System (ALIS)

Date: 09/07/11 09:39

Accident Verbal Description Report

Page: 5

5926 Addition VDR Old Hopewell RD from NYS RT 9D to US RT 9, Dutchess**Data in this report covers the period Jan 01, 2005 - Dec 31, 2010****Complete Accident data from NYSDMV is only available thru 1/31/2011**

County: Dutchess Muni: Wappinger(T) Ref. Marker: 9 82051067 Street: US Highway 9

**** CONTINUED

Veh :2 CAR/VAN/PICKUP Registered Weight: 2664 State of Registration: NY
 Num of Occupants: 1 Driver's Age: 70 Sex: F Citation Issued: N
 Direction of Travel: SOUTH Public Property Damage: N School Bus Involved: N
 Pre-Accd Action: SLOWED OR STOPPING
 Apparent Factors: UNKNOWN, UNKNOWN

Veh :1 BUS Registered Weight: State of Registration: NY
 Num of Occupants: 3 Driver's Age: 44 Sex: F Citation Issued: N
 Direction of Travel: SOUTH Public Property Damage: N School Bus Involved: N
 Pre-Accd Action: SLOWED OR STOPPING
 Apparent Factors: UNKNOWN, UNKNOWN

County: Dutchess Muni: Wappinger(T) Ref. Marker: 9 82051067 Street: US Highway 9

AT INTERSECTION WITH Old Hopewell Rd

2/14/2006 Tue 13:40 PM Persons Killed: 0 Persons Injured: 2 Extent of Injuries: CC **Case: 2006-31701024**
 Accident Class: PROPERTY DAMAGE AND INJURY Police Agency: Num of Veh: 2
 Type Of Accident: COLLISION WITH MOTOR VEHICLE Traffic Control: TRAFFIC SIGNAL
 Manner of Collision: RIGHT ANGLE Weather: CLEAR
 Road Surface Condition: DRY Road Char.: STRAIGHT AND LEVEL Light Condition: DAYLIGHT
 Loc. of Ped/Bicycle: NOT APPLICABLE Action of Ped/Bicycle: NOT APPLICABLE

Veh :1 CAR/VAN/PICKUP Registered Weight: 3030 State of Registration: NY
 Num of Occupants: 1 Driver's Age: 44 Sex: F Citation Issued: N
 Direction of Travel: WEST Public Property Damage: N School Bus Involved: N
 Pre-Accd Action: GOING STRAIGHT AHEAD
 Apparent Factors: DRIVER INATTENTION, NOT APPLICABLE

Veh :2 CAR/VAN/PICKUP Registered Weight: 2500 State of Registration: NY
 Num of Occupants: 1 Driver's Age: 75 Sex: F Citation Issued: N
 Direction of Travel: NORTH Public Property Damage: N School Bus Involved: N
 Pre-Accd Action: OTHER
 Apparent Factors: DRIVER INATTENTION, NOT APPLICABLE

County: Dutchess Muni: Wappinger(T) Ref. Marker: 9 82051067 Street: US Highway 9

AT INTERSECTION WITH Old Hopewell Rd

1/27/2006	Fri 19:48 PM	Persons Killed: 0	Persons Injured: 0	Extent of Injuries:	Case: 2006-31682838
	Accident Class: NON-REPORTABLE			Police Agency:	Num of Veh: 2
	Type Of Accident: COLLISION WITH MOTOR VEHICLE				Traffic Control: TRAFFIC SIGNAL
	Manner of Collision: OVERTAKING				Weather: CLEAR
	Road Surface Condition: DRY	Road Char.: STRAIGHT AND LEVEL			Light Condition: DARK-ROAD UNLIGHTED
	Loc. of Ped/Bicycle: NOT APPLICABLE				Action of Ped/Bicycle: NOT APPLICABLE

Veh :1	CAR/VAN/PICKUP	Registered Weight:	State of Registration: NY
	Num of Occupants: 2	Driver's Age: 28	Sex: M Citation Issued: Y
	Direction of Travel: SOUTH	Public Property Damage: N	School Bus Involved: N
	Pre-Accd Action: OTHER		
	Apparent Factors: AGGRESSIVE DRIVING/ROAD RAGE, UNSAFE LANE CHANGE		

Accident Location Information System (ALIS)

Date: 09/07/11 09:39

Accident Verbal Description Report

Page: 6

5926 Addition VDR Old Hopewell RD from NYS RT 9D to US RT 9, Dutchess**Data in this report covers the period Jan 01, 2005 - Dec 31, 2010****Complete Accident data from NYS DMV is only available thru 1/31/2011**

County: Dutchess Muni: Wappinger(T) Ref. Marker: 9 82051067 Street: US Highway 9

**** CONTINUED

Veh :2 CAR/VAN/PICKUP Registered Weight: State of Registration: NY
 Num of Occupants: 2 Driver's Age: 25 Sex: M Citation Issued: Y
 Direction of Travel: SOUTH Public Property Damage: N School Bus Involved: N
 Pre-Accd Action: OTHER
 Apparent Factors: AGGRESSIVE DRIVING/ROAD RAGE, UNSAFE LANE CHANGE

County: Dutchess Muni: Wappinger(T) Ref. Marker: 9D82033055 Street: Route 9D

AT INTERSECTION WITH New Hamburg Rd

12/29/2005 Thu 15:45 PM Persons Killed: 0 Persons Injured: 0 Extent of Injuries: **Case: 2005-31634085**
 Accident Class: NON-REPORTABLE Police Agency: Num of Veh: 3
 Type Of Accident: COLLISION WITH MOTOR VEHICLE Traffic Control: TRAFFIC SIGNAL
 Manner of Collision: OTHER Weather: RAIN
 Road Surface Condition: WET Road Char.: STRAIGHT AND LEVEL Light Condition: DAYLIGHT
 Loc. of Ped/Bicycle: NOT APPLICABLE Action of Ped/Bicycle: NOT APPLICABLE

Veh :1 CAR/VAN/PICKUP Registered Weight: State of Registration: NY
 Num of Occupants: 2 Driver's Age: 19 Sex: M Citation Issued: Y
 Direction of Travel: EAST Public Property Damage: N School Bus Involved: N
 Pre-Accd Action: MAKING RIGHT TURN
 Apparent Factors: UNSAFE SPEED, PAVEMENT SLIPPERY

Veh :2 CAR/VAN/PICKUP Registered Weight: State of Registration: NY
 Num of Occupants: 1 Driver's Age: 22 Sex: M Citation Issued: N
 Direction of Travel: WEST Public Property Damage: N School Bus Involved: N
 Pre-Accd Action: STOPPED IN TRAFFIC
 Apparent Factors: NOT APPLICABLE, NOT APPLICABLE

Veh :3 CAR/VAN/PICKUP Registered Weight: State of Registration: NY
 Num of Occupants: 1 Driver's Age: 31 Sex: M Citation Issued: N
 Direction of Travel: WEST Public Property Damage: N School Bus Involved: N
 Pre-Accd Action: STOPPED IN TRAFFIC
 Apparent Factors: NOT APPLICABLE, NOT APPLICABLE

County: Dutchess Muni: Wappinger(T) Ref. Marker: 9 82051067 Street: US Highway 9

AT INTERSECTION WITH Old Hopewell Rd

4/3/2006	Mon 13:00 PM	Persons Killed: 0	Persons Injured: 0	Extent of Injuries:	Case: 2006-31749381
	Accident Class: PROPERTY DAMAGE			Police Agency:	Num of Veh: 2
	Type Of Accident: COLLISION WITH MOTOR VEHICLE				Traffic Control: TRAFFIC SIGNAL
	Manner of Collision: REAR END				Weather: RAIN
	Road Surface Condition: WET	Road Char.: STRAIGHT/ GRADE			Light Condition: DAYLIGHT
	Loc. of Ped/Bicycle: NOT APPLICABLE			Action of Ped/Bicycle: NOT APPLICABLE	

Veh :1	CAR/VAN/PICKUP	Registered Weight: 2949	State of Registration: NY
	Num of Occupants: 1	Driver's Age: 58	Sex: F Citation Issued: N
	Direction of Travel: EAST	Public Property Damage: N	School Bus Involved: N
	Pre-Accd Action: STOPPED IN TRAFFIC		
	Apparent Factors: NOT APPLICABLE, NOT APPLICABLE		

Accident Location Information System (ALIS)

Date: 09/07/11 09:39

Accident Verbal Description Report

Page: 7

5926 Addition VDR Old Hopewell RD from NYS RT 9D to US RT 9, Dutchess**Data in this report covers the period Jan 01, 2005 - Dec 31, 2010****Complete Accident data from NYSDMV is only available thru 1/31/2011**

County: Dutchess Muni: Wappinger(T) Ref. Marker: 9 82051067 Street: US Highway 9

**** CONTINUED

Veh :2 CAR/VAN/PICKUP Registered Weight: State of Registration: FL
 Num of Occupants: 1 Driver's Age: 72 Sex: F Citation Issued: N
 Direction of Travel: EAST Public Property Damage: N School Bus Involved: N
 Pre-Accd Action: GOING STRAIGHT AHEAD
 Apparent Factors: FOLLOWING TOO CLOSELY, NOT APPLICABLE

County: Dutchess Muni: Wappinger(T) Ref. Marker: 9 82051067 Street: US Highway 9

AT INTERSECTION WITH Old Hopewell Rd

5/20/2006 Sat 13:38 PM Persons Killed: 0 Persons Injured: 0 Extent of Injuries: **Case: 2006-31786660**
 Accident Class: NON-REPORTABLE Police Agency: Num of Veh: 2
 Type Of Accident: COLLISION WITH MOTOR VEHICLE Traffic Control: TRAFFIC SIGNAL
 Manner of Collision: REAR END Weather: CLEAR
 Road Surface Condition: DRY Road Char.: STRAIGHT AND LEVEL Light Condition: DAYLIGHT
 Loc. of Ped/Bicycle: NOT APPLICABLE Action of Ped/Bicycle: NOT APPLICABLE

Veh :1 CAR/VAN/PICKUP Registered Weight: State of Registration: NY
 Num of Occupants: 2 Driver's Age: 47 Sex: M Citation Issued: N
 Direction of Travel: NORTH Public Property Damage: N School Bus Involved: N
 Pre-Accd Action: CHANGING LANES
 Apparent Factors: NOT APPLICABLE, UNSAFE LANE CHANGE

Veh :2 CAR/VAN/PICKUP Registered Weight: State of Registration: NY
 Num of Occupants: 2 Driver's Age: 27 Sex: M Citation Issued: N
 Direction of Travel: NORTH Public Property Damage: N School Bus Involved: N
 Pre-Accd Action: SLOWED OR STOPPING
 Apparent Factors: NOT APPLICABLE, NOT APPLICABLE

County: Dutchess Muni: Wappinger(T) Ref. Marker: 9 82051067 Street: US Highway 9

AT INTERSECTION WITH Old Hopewell Rd

10/13/2005 Thu 09:00 AM Persons Killed: 0 Persons Injured: 1 Extent of Injuries: C **Case: 2005-31572884**
 Accident Class: INJURY Police Agency: Num of Veh: 2
 Type Of Accident: COLLISION WITH MOTOR VEHICLE Traffic Control: NONE
 Manner of Collision: LEFT TURN (AGAINST OTHER CAR) Weather: RAIN
 Road Surface Condition: WET Road Char.: STRAIGHT/ GRADE Light Condition: DAYLIGHT
 Loc. of Ped/Bicycle: NOT APPLICABLE Action of Ped/Bicycle: NOT APPLICABLE

Veh :1 CAR/VAN/PICKUP Registered Weight: 2843 State of Registration: NY

Num of Occupants: 1	Driver's Age: 24	Sex: M	Citation Issued: N
Direction of Travel: EAST	Public Property Damage: N		School Bus Involved: N
Pre-Accd Action: GOING STRAIGHT AHEAD			
Apparent Factors: NOT APPLICABLE, NOT APPLICABLE			

Veh :2	CAR/VAN/PICKUP	Registered Weight: 3380	State of Registration: NY
	Num of Occupants: 1	Driver's Age: 80	Sex: M
	Direction of Travel: WEST	Public Property Damage: N	Citation Issued: Y
	Pre-Accd Action: MAKING LEFT TURN		School Bus Involved: N
	Apparent Factors: NOT APPLICABLE, FAILURE TO YIELD RIGHT OF WAY		

Accident Location Information System (ALIS)

Date: 09/07/11 09:39

Accident Verbal Description Report

Page: 8

5926 Addition VDR Old Hopewell RD from NYS RT 9D to US RT 9, Dutchess**Data in this report covers the period Jan 01, 2005 - Dec 31, 2010****Complete Accident data from NYS DMV is only available thru 1/31/2011**

County: Dutchess Muni: Wappinger(T) Ref. Marker: 9 82051067 Street: US Highway 9

AT INTERSECTION WITH Old Hopewell Rd

11/22/2005 Tue 18:54 PM Persons Killed: 0 Persons Injured: 0 Extent of Injuries: **Case: 2005-31707628**
 Accident Class: PROPERTY DAMAGE Police Agency: Num of Veh: 2
 Type Of Accident: COLLISION WITH MOTOR VEHICLE Traffic Control: UNKNOWN
 Manner of Collision: RIGHT ANGLE Weather: UNKNOWN
 Road Surface Condition: UNKNOWN Road Char.: UNKNOWN Light Condition: UNKNOWN
 Loc. of Ped/Bicycle: NOT APPLICABLE Action of Ped/Bicycle: NOT APPLICABLE

Veh :1 CAR/VAN/PICKUP Registered Weight: 6000 State of Registration: NY
 Num of Occupants: 1 Driver's Age: 18 Sex: M Citation Issued: N
 Direction of Travel: UNKNOWN Public Property Damage: N School Bus Involved: N
 Pre-Accd Action: UNKNOWN
 Apparent Factors: UNKNOWN, UNKNOWN

Veh :2 CAR/VAN/PICKUP Registered Weight: 3049 State of Registration: NY
 Num of Occupants: 1 Driver's Age: 44 Sex: F Citation Issued: N
 Direction of Travel: UNKNOWN Public Property Damage: N School Bus Involved: N
 Pre-Accd Action: UNKNOWN
 Apparent Factors: UNKNOWN, UNKNOWN

County: Dutchess Muni: Wappinger(T) Ref. Marker: 9 82051067 Street: US Highway 9

AT INTERSECTION WITH Old Hopewell Rd

8/13/2006 Sun 14:15 PM Persons Killed: 0 Persons Injured: 1 Extent of Injuries: C **Case: 2006-31895553**
 Accident Class: INJURY Police Agency: Num of Veh: 2
 Type Of Accident: COLLISION WITH MOTOR VEHICLE Traffic Control: TRAFFIC SIGNAL
 Manner of Collision: REAR END Weather: CLEAR
 Road Surface Condition: DRY Road Char.: STRAIGHT/ GRADE Light Condition: DAYLIGHT
 Loc. of Ped/Bicycle: NOT APPLICABLE Action of Ped/Bicycle: NOT APPLICABLE

Veh :2 CAR/VAN/PICKUP Registered Weight: State of Registration: NY
 Num of Occupants: 1 Driver's Age: 49 Sex: F Citation Issued: N
 Direction of Travel: WEST Public Property Damage: N School Bus Involved: N
 Pre-Accd Action: GOING STRAIGHT AHEAD
 Apparent Factors: FOLLOWING TOO CLOSELY, NOT APPLICABLE

Veh :1 CAR/VAN/PICKUP Registered Weight: 3049 State of Registration: NY
 Num of Occupants: 3 Driver's Age: 34 Sex: M Citation Issued: N

Direction of Travel: WEST

Public Property Damage: N

School Bus Involved: N

Pre-Accd Action: MAKING RIGHT TURN

Apparent Factors: NOT APPLICABLE, NOT APPLICABLE

County: Dutchess Muni: Wappinger(T) Ref. Marker: 9 82051067 Street: US Highway 9

AT INTERSECTION WITH Old Hopewell Rd

8/11/2006

Fri 20:07 PM

Persons Killed: 0

Persons Injured: 0

Extent of Injuries:

Case: 2006-31887247

Accident Class: PROPERTY DAMAGE

Police Agency:

Num of Veh: 2

Type Of Accident: COLLISION WITH MOTOR VEHICLE

Traffic Control: TRAFFIC SIGNAL

Manner of Collision: RIGHT TURN (AGAINST OTHER CAR)

Weather: CLEAR

Road Surface Condition: DRY

Road Char.: STRAIGHT AND LEVEL

Light Condition: DARK-ROAD LIGHTED

Loc. of Ped/Bicycle: NOT APPLICABLE

Action of Ped/Bicycle: NOT APPLICABLE

Accident Location Information System (ALIS)

Date: 09/07/11 09:39

Accident Verbal Description Report

Page: 9

5926 Addition VDR Old Hopewell RD from NYS RT 9D to US RT 9, Dutchess**Data in this report covers the period Jan 01, 2005 - Dec 31, 2010****Complete Accident data from NYSDMV is only available thru 1/31/2011**

County: Dutchess Muni: Wappinger(T) Ref. Marker: 9 82051067 Street: US Highway 9

**** CONTINUED

Veh :1 CAR/VAN/PICKUP Registered Weight: 3838 State of Registration: NY
 Num of Occupants: 1 Driver's Age: 34 Sex: F Citation Issued: N
 Direction of Travel: NORTH Public Property Damage: N School Bus Involved: N
 Pre-Accd Action: MAKING LEFT TURN
 Apparent Factors: UNKNOWN, NOT APPLICABLE

Veh :2 CAR/VAN/PICKUP Registered Weight: 3333 State of Registration: NY
 Num of Occupants: 1 Driver's Age: 17 Sex: M Citation Issued: N
 Direction of Travel: SOUTH Public Property Damage: N School Bus Involved: N
 Pre-Accd Action: MAKING RIGHT TURN
 Apparent Factors: UNKNOWN, FAILURE TO YIELD RIGHT OF WAY

County: Dutchess Muni: Wappinger(T) Ref. Marker: 9 82051067 Street: US Highway 9

AT INTERSECTION WITH Old Hopewell Rd

12/15/2006 Fri 17:00 PM Persons Killed: 0 Persons Injured: 1 Extent of Injuries: C **Case: 2006-32013287**
 Accident Class: PROPERTY DAMAGE AND INJURY Police Agency: Num of Veh: 2
 Type Of Accident: COLLISION WITH MOTOR VEHICLE Traffic Control: TRAFFIC SIGNAL
 Manner of Collision: RIGHT TURN (AGAINST OTHER CAR) Weather: CLEAR
 Road Surface Condition: DRY Road Char.: STRAIGHT/ GRADE Light Condition: DARK-ROAD UNLIGHTED
 Loc. of Ped/Bicycle: NOT APPLICABLE Action of Ped/Bicycle: NOT APPLICABLE

Veh :1 CAR/VAN/PICKUP Registered Weight: State of Registration: AZ
 Num of Occupants: 1 Driver's Age: 57 Sex: F Citation Issued: Y
 Direction of Travel: EAST Public Property Damage: N School Bus Involved: N
 Pre-Accd Action: MAKING RIGHT TURN
 Apparent Factors: TRAFFIC CONTROL DEVICES DISREGARDED, NOT APPLICABLE

Veh :2 CAR/VAN/PICKUP Registered Weight: 3521 State of Registration: NY
 Num of Occupants: 1 Driver's Age: 65 Sex: F Citation Issued: N
 Direction of Travel: EAST Public Property Damage: N School Bus Involved: N
 Pre-Accd Action: GOING STRAIGHT AHEAD
 Apparent Factors: NOT APPLICABLE, NOT APPLICABLE

County: Dutchess Muni: Wappinger(T) Ref. Marker: 9 82051067 Street: US Highway 9

AT INTERSECTION WITH Old Hopewell Rd

10/18/2006	Wed 14:45 PM	Persons Killed: 0	Persons Injured: 0	Extent of Injuries:	Case: 2006-31964391
	Accident Class: PROPERTY DAMAGE			Police Agency:	Num of Veh: 2
	Type Of Accident: COLLISION WITH MOTOR VEHICLE			Traffic Control: TRAFFIC SIGNAL	
	Manner of Collision: OVERTAKING			Weather: CLEAR	
	Road Surface Condition: DRY	Road Char.: STRAIGHT AND LEVEL		Light Condition: DAYLIGHT	
	Loc. of Ped/Bicycle: NOT APPLICABLE		Action of Ped/Bicycle: NOT APPLICABLE		

Veh :1	CAR/VAN/PICKUP	Registered Weight: 3807	State of Registration: NY
	Num of Occupants: 1	Driver's Age: 65	Sex: M Citation Issued: N
	Direction of Travel: SOUTH	Public Property Damage: N	School Bus Involved: N
	Pre-Accd Action: GOING STRAIGHT AHEAD		
	Apparent Factors: NOT APPLICABLE, NOT APPLICABLE		

Accident Location Information System (ALIS)

Date: 09/07/11 09:39

Accident Verbal Description Report

Page: 10

5926 Addition VDR Old Hopewell RD from NYS RT 9D to US RT 9, Dutchess**Data in this report covers the period Jan 01, 2005 - Dec 31, 2010****Complete Accident data from NYS DMV is only available thru 1/31/2011**

County: Dutchess Muni: Wappinger(T) Ref. Marker: 9 82051067 Street: US Highway 9

**** CONTINUED

Veh :2 TRUCK Registered Weight: State of Registration: MA
 Num of Occupants: 1 Driver's Age: 39 Sex: M Citation Issued: N
 Direction of Travel: SOUTH Public Property Damage: N School Bus Involved: N
 Pre-Accd Action: MAKING LEFT TURN
 Apparent Factors: NOT APPLICABLE, DRIVER INEXPERIENCE

County: Dutchess Muni: Wappinger(T) Ref. Marker: 9 82051067 Street: US Highway 9

AT INTERSECTION WITH Old Hopewell Rd

8/27/2006 Sun 20:45 PM Persons Killed: 0 Persons Injured: 0 Extent of Injuries: **Case: 2006-31889070**
 Accident Class: PROPERTY DAMAGE Police Agency: Num of Veh: 2
 Type Of Accident: COLLISION WITH MOTOR VEHICLE Traffic Control: TRAFFIC SIGNAL
 Manner of Collision: REAR END Weather: RAIN
 Road Surface Condition: WET Road Char.: STRAIGHT/ GRADE Light Condition: DARK-ROAD UNLIGHTED
 Loc. of Ped/Bicycle: NOT APPLICABLE Action of Ped/Bicycle: NOT APPLICABLE

Veh :1 CAR/VAN/PICKUP Registered Weight: 3252 State of Registration: NY
 Num of Occupants: 1 Driver's Age: 42 Sex: F Citation Issued: Y
 Direction of Travel: WEST Public Property Damage: N School Bus Involved: N
 Pre-Accd Action: SLOWED OR STOPPING
 Apparent Factors: UNSAFE SPEED, PAVEMENT SLIPPERY

Veh :2 CAR/VAN/PICKUP Registered Weight: 3139 State of Registration: NY
 Num of Occupants: 1 Driver's Age: 21 Sex: F Citation Issued: N
 Direction of Travel: WEST Public Property Damage: N School Bus Involved: N
 Pre-Accd Action: STOPPED IN TRAFFIC
 Apparent Factors: NOT APPLICABLE, NOT APPLICABLE

County: Dutchess Muni: Wappinger(T) Ref. Marker: 9 82051067 Street: US Highway 9

AT INTERSECTION WITH Old Hopewell Rd

6/8/2006 Thu 16:00 PM Persons Killed: 0 Persons Injured: 1 Extent of Injuries: C **Case: 2006-31847097**
 Accident Class: INJURY Police Agency: Num of Veh: 2
 Type Of Accident: COLLISION WITH MOTOR VEHICLE Traffic Control: UNKNOWN
 Manner of Collision: REAR END Weather: UNKNOWN
 Road Surface Condition: UNKNOWN Road Char.: UNKNOWN Light Condition: UNKNOWN
 Loc. of Ped/Bicycle: NOT APPLICABLE Action of Ped/Bicycle: NOT APPLICABLE

Veh :2 CAR/VAN/PICKUP Registered Weight: 2851 State of Registration: NY

Num of Occupants: 1	Driver's Age: 22	Sex: M	Citation Issued: N
Direction of Travel: UNKNOWN	Public Property Damage: N		School Bus Involved: N
Pre-Accd Action: UNKNOWN			
Apparent Factors: UNKNOWN, UNKNOWN			

Veh :1	CAR/VAN/PICKUP	Registered Weight: 3003	State of Registration: NY
	Num of Occupants: 1	Driver's Age: 53	Sex: F
	Direction of Travel: UNKNOWN	Public Property Damage: N	Citation Issued: N
	Pre-Accd Action: UNKNOWN		School Bus Involved: N
	Apparent Factors: UNKNOWN, UNKNOWN		

Accident Location Information System (ALIS)

Date: 09/07/11 09:39

Accident Verbal Description Report

Page: 11

5926 Addition VDR Old Hopewell RD from NYS RT 9D to US RT 9, Dutchess**Data in this report covers the period Jan 01, 2005 - Dec 31, 2010****Complete Accident data from NYS DMV is only available thru 1/31/2011**

County: Dutchess Muni: Wappinger(T) Ref. Marker: 9D82033055 Street: Route 9D

AT INTERSECTION WITH New Hamburg Rd

9/11/2006 Mon 09:15 AM Persons Killed: 0 Persons Injured: 0 Extent of Injuries: **Case: 2006-31901561**
 Accident Class: PROPERTY DAMAGE Police Agency: Num of Veh: 3
 Type Of Accident: COLLISION WITH MOTOR VEHICLE Traffic Control: TRAFFIC SIGNAL
 Manner of Collision: OTHER Weather: CLEAR
 Road Surface Condition: DRY Road Char.: STRAIGHT AND LEVEL Light Condition: DAYLIGHT
 Loc. of Ped/Bicycle: NOT APPLICABLE Action of Ped/Bicycle: NOT APPLICABLE

Veh :1 TRUCK Registered Weight: 17500 State of Registration: NY
 Num of Occupants: 1 Driver's Age: 44 Sex: M Citation Issued: Y
 Direction of Travel: NORTH Public Property Damage: N School Bus Involved: N
 Pre-Accd Action: GOING STRAIGHT AHEAD
 Apparent Factors: FOLLOWING TOO CLOSELY, NOT APPLICABLE

Veh :2 CAR/VAN/PICKUP Registered Weight: 3208 State of Registration: NY
 Num of Occupants: 1 Driver's Age: 51 Sex: F Citation Issued: N
 Direction of Travel: NORTH Public Property Damage: N School Bus Involved: N
 Pre-Accd Action: STOPPED IN TRAFFIC
 Apparent Factors: NOT APPLICABLE, NOT APPLICABLE

Veh :3 CAR/VAN/PICKUP Registered Weight: 3415 State of Registration: NY
 Num of Occupants: 1 Driver's Age: 23 Sex: F Citation Issued: N
 Direction of Travel: NORTH Public Property Damage: N School Bus Involved: N
 Pre-Accd Action: STOPPED IN TRAFFIC
 Apparent Factors: NOT APPLICABLE, NOT APPLICABLE

County: Dutchess Muni: Wappinger(T) Ref. Marker: 9D82033055 Street: Route 9D

AT INTERSECTION WITH New Hamburg Rd

7/28/2006 Fri 13:00 PM Persons Killed: 0 Persons Injured: 0 Extent of Injuries: **Case: 2006-31860161**
 Accident Class: NON-REPORTABLE Police Agency: Num of Veh: 2
 Type Of Accident: COLLISION WITH MOTOR VEHICLE Traffic Control: NONE
 Manner of Collision: REAR END Weather: CLOUDY
 Road Surface Condition: DRY Road Char.: STRAIGHT AND LEVEL Light Condition: DAYLIGHT
 Loc. of Ped/Bicycle: NOT APPLICABLE Action of Ped/Bicycle: NOT APPLICABLE

Veh :1 CAR/VAN/PICKUP Registered Weight: State of Registration: NY
 Num of Occupants: 1 Driver's Age: 39 Sex: M Citation Issued: Y

Direction of Travel: SOUTH

Public Property Damage: N

School Bus Involved: N

Pre-Accd Action: GOING STRAIGHT AHEAD

Apparent Factors: AGGRESSIVE DRIVING/ROAD RAGE, FOLLOWING TOO CLOSELY

Veh :2

CAR/VAN/PICKUP

Registered Weight:

State of Registration: NY

Num of Occupants: 1

Driver's Age: 42

Sex: M

Citation Issued: N

Direction of Travel: SOUTH

Public Property Damage: N

School Bus Involved: N

Pre-Accd Action: SLOWED OR STOPPING

Apparent Factors: AGGRESSIVE DRIVING/ROAD RAGE, NOT APPLICABLE

Accident Location Information System (ALIS)

Date: 09/07/11 09:39

Accident Verbal Description Report

Page: 12

5926 Addition VDR Old Hopewell RD from NYS RT 9D to US RT 9, Dutchess**Data in this report covers the period Jan 01, 2005 - Dec 31, 2010****Complete Accident data from NYS DMV is only available thru 1/31/2011**

County: Dutchess Muni: Wappinger(T) Ref. Marker: 9D82033055 Street: Route 9D

AT INTERSECTION WITH New Hamburg Rd

9/12/2006 Tue 19:15 PM Persons Killed: 0 Persons Injured: 0 Extent of Injuries: **Case: 2006-31911116**
 Accident Class: PROPERTY DAMAGE Police Agency: Num of Veh: 2
 Type Of Accident: COLLISION WITH MOTOR VEHICLE Traffic Control: TRAFFIC SIGNAL
 Manner of Collision: LEFT TURN (AGAINST OTHER CAR) Weather: CLEAR
 Road Surface Condition: DRY Road Char.: STRAIGHT AND LEVEL Light Condition: DAYLIGHT
 Loc. of Ped/Bicycle: NOT APPLICABLE Action of Ped/Bicycle: NOT APPLICABLE

Veh :1 CAR/VAN/PICKUP Registered Weight: 2444 State of Registration: NY
 Num of Occupants: 1 Driver's Age: 25 Sex: F Citation Issued: Y
 Direction of Travel: WEST Public Property Damage: N School Bus Involved: N
 Pre-Accd Action: MAKING LEFT TURN
 Apparent Factors: ALCOHOL INVOLVEMENT, FAILURE TO YIELD RIGHT OF WAY

Veh :2 CAR/VAN/PICKUP Registered Weight: 5726 State of Registration: NY
 Num of Occupants: 1 Driver's Age: 41 Sex: M Citation Issued: N
 Direction of Travel: NORTH Public Property Damage: N School Bus Involved: N
 Pre-Accd Action: GOING STRAIGHT AHEAD
 Apparent Factors: NOT APPLICABLE, NOT APPLICABLE

County: Dutchess Muni: Wappinger(T) Ref. Marker: 9D82033055 Street: Route 9D

AT INTERSECTION WITH New Hamburg Rd

3/12/2007 Mon 07:45 AM Persons Killed: 0 Persons Injured: 0 Extent of Injuries: **Case: 2007-32124122**
 Accident Class: PROPERTY DAMAGE Police Agency: Num of Veh: 2
 Type Of Accident: COLLISION WITH MOTOR VEHICLE Traffic Control: NONE
 Manner of Collision: LEFT TURN (AGAINST OTHER CAR) Weather: CLEAR
 Road Surface Condition: DRY Road Char.: STRAIGHT AND LEVEL Light Condition: DAYLIGHT
 Loc. of Ped/Bicycle: NOT APPLICABLE Action of Ped/Bicycle: NOT APPLICABLE

Veh :1 CAR/VAN/PICKUP Registered Weight: 3548 State of Registration: NY
 Num of Occupants: 1 Driver's Age: 53 Sex: F Citation Issued: N
 Direction of Travel: NORTH Public Property Damage: N School Bus Involved: N
 Pre-Accd Action: GOING STRAIGHT AHEAD
 Apparent Factors: NOT APPLICABLE, NOT APPLICABLE

Veh :2 CAR/VAN/PICKUP Registered Weight: 3004 State of Registration: NY
 Num of Occupants: 1 Driver's Age: 71 Sex: M Citation Issued: N

Direction of Travel: EAST

Public Property Damage: N

School Bus Involved: N

Pre-Accd Action: MAKING LEFT TURN

Apparent Factors: FAILURE TO YIELD RIGHT OF WAY, NOT APPLICABLE

County: Dutchess Muni: Wappinger(T) Ref. Marker: 9 82051067 Street: US Highway 9

AT INTERSECTION WITH Old Hopewell Rd

6/5/2007

Tue 10:34 AM

Persons Killed: 0

Persons Injured: 1

Extent of Injuries: C

Case: 2007-32211910

Accident Class: PROPERTY DAMAGE AND INJURY

Police Agency:

Num of Veh: 2

Type Of Accident: COLLISION WITH MOTOR VEHICLE

Traffic Control: TRAFFIC SIGNAL

Manner of Collision: LEFT TURN (AGAINST OTHER CAR)

Weather: CLEAR

Road Surface Condition: DRY

Road Char.: STRAIGHT AND LEVEL

Light Condition: DAYLIGHT

Loc. of Ped/Bicycle: NOT APPLICABLE

Action of Ped/Bicycle: NOT APPLICABLE

Accident Location Information System (ALIS)

Date: 09/07/11 09:39

Accident Verbal Description Report

Page: 13

5926 Addition VDR Old Hopewell RD from NYS RT 9D to US RT 9, Dutchess**Data in this report covers the period Jan 01, 2005 - Dec 31, 2010****Complete Accident data from NYS DMV is only available thru 1/31/2011**

County: Dutchess Muni: Wappinger(T) Ref. Marker: 9 82051067 Street: US Highway 9

**** CONTINUED

Veh :1 CAR/VAN/PICKUP Registered Weight: 3540 State of Registration: NY
 Num of Occupants: 1 Driver's Age: 71 Sex: M Citation Issued: N
 Direction of Travel: NORTH Public Property Damage: N School Bus Involved: N
 Pre-Accd Action: GOING STRAIGHT AHEAD
 Apparent Factors: NOT APPLICABLE, TRAFFIC CONTROL DEVICES DISREGARDED

Veh :2 CAR/VAN/PICKUP Registered Weight: 3805 State of Registration: NY
 Num of Occupants: 1 Driver's Age: 66 Sex: M Citation Issued: N
 Direction of Travel: WEST Public Property Damage: N School Bus Involved: N
 Pre-Accd Action: MAKING LEFT TURN
 Apparent Factors: NOT APPLICABLE, NOT APPLICABLE

County: Dutchess Muni: Wappinger(T) Ref. Marker: 9 82051067 Street: US Highway 9

AT INTERSECTION WITH Old Hopewell Rd

11/2/2006 Thu 18:15 PM Persons Killed: 0 Persons Injured: 0 Extent of Injuries: **Case: 2006-32003690**
 Accident Class: PROPERTY DAMAGE Police Agency: Num of Veh: 1
 Type Of Accident: COLLISION WITH DEER Traffic Control: UNKNOWN
 Manner of Collision: OTHER Weather: UNKNOWN
 Road Surface Condition: UNKNOWN Road Char.: UNKNOWN Light Condition: UNKNOWN
 Loc. of Ped/Bicycle: NOT APPLICABLE Action of Ped/Bicycle: NOT APPLICABLE

Veh :1 OTHER Registered Weight: State of Registration:
 Num of Occupants: 1 Driver's Age: 58 Sex: F Citation Issued: N
 Direction of Travel: UNKNOWN Public Property Damage: N School Bus Involved: N
 Pre-Accd Action: GOING STRAIGHT AHEAD
 Apparent Factors: UNKNOWN, UNKNOWN

County: Dutchess Muni: Wappinger(T) Ref. Marker: 9 82051067 Street: US Highway 9

AT INTERSECTION WITH Old Hopewell Rd

3/25/2007 Sun 18:30 PM Persons Killed: 0 Persons Injured: 0 Extent of Injuries: **Case: 2007-32142084**
 Accident Class: PROPERTY DAMAGE Police Agency: Num of Veh: 2
 Type Of Accident: COLLISION WITH MOTOR VEHICLE Traffic Control: TRAFFIC SIGNAL
 Manner of Collision: RIGHT ANGLE Weather: CLOUDY
 Road Surface Condition: DRY Road Char.: STRAIGHT AND LEVEL Light Condition: DAYLIGHT
 Loc. of Ped/Bicycle: NOT APPLICABLE Action of Ped/Bicycle: NOT APPLICABLE

Veh :1 CAR/VAN/PICKUP Registered Weight: 3193 State of Registration: NY

Num of Occupants: 1

Driver's Age: 77

Sex: M

Citation Issued: N

Direction of Travel: NORTH

Public Property Damage: N

School Bus Involved: N

Pre-Accd Action: GOING STRAIGHT AHEAD

Apparent Factors: TRAFFIC CONTROL DEVICES DISREGARDED, FAILURE TO YIELD RIGHT OF WAY

Veh :2

CAR/VAN/PICKUP

Registered Weight: 2864

State of Registration: NY

Num of Occupants: 2

Driver's Age: 26

Sex: F

Citation Issued: N

Direction of Travel: WEST

Public Property Damage: N

School Bus Involved: N

Pre-Accd Action: MAKING LEFT TURN

Apparent Factors: NOT APPLICABLE, NOT APPLICABLE

Accident Location Information System (ALIS)

Date: 09/07/11 09:39

Accident Verbal Description Report

Page: 14

5926 Addition VDR Old Hopewell RD from NYS RT 9D to US RT 9, Dutchess**Data in this report covers the period Jan 01, 2005 - Dec 31, 2010****Complete Accident data from NYS DMV is only available thru 1/31/2011**

County: Dutchess Muni: Wappinger(T) Ref. Marker: 9D82033055 Street: Route 9D

AT INTERSECTION WITH New Hamburg Rd

4/25/2007 Wed 15:15 PM Persons Killed: 0 Persons Injured: 0 Extent of Injuries: **Case: 2007-32183934**
 Accident Class: NON-REPORTABLE Police Agency: Num of Veh: 2
 Type Of Accident: COLLISION WITH MOTOR VEHICLE Traffic Control: TRAFFIC SIGNAL
 Manner of Collision: REAR END Weather: RAIN
 Road Surface Condition: WET Road Char.: CURVE AND LEVEL Light Condition: DAYLIGHT
 Loc. of Ped/Bicycle: NOT APPLICABLE Action of Ped/Bicycle: NOT APPLICABLE

Veh :1 CAR/VAN/PICKUP Registered Weight: State of Registration: NY
 Num of Occupants: 1 Driver's Age: 19 Sex: M Citation Issued: Y
 Direction of Travel: NORTH Public Property Damage: N School Bus Involved: N
 Pre-Accd Action: GOING STRAIGHT AHEAD
 Apparent Factors: PAVEMENT SLIPPERY, FOLLOWING TOO CLOSELY

Veh :2 CAR/VAN/PICKUP Registered Weight: State of Registration: FL
 Num of Occupants: 1 Driver's Age: 35 Sex: M Citation Issued: N
 Direction of Travel: NORTH Public Property Damage: N School Bus Involved: N
 Pre-Accd Action: STOPPED IN TRAFFIC
 Apparent Factors: NOT APPLICABLE, NOT APPLICABLE

County: Dutchess Muni: Wappinger(T) Ref. Marker: 9 82051067 Street: US Highway 9

AT INTERSECTION WITH Old Hopewell Rd

4/16/2007 Mon 18:15 PM Persons Killed: 0 Persons Injured: 0 Extent of Injuries: **Case: 2007-32166304**
 Accident Class: PROPERTY DAMAGE Police Agency: Num of Veh: 1
 Type Of Accident: COLLISION WITH DEER Traffic Control: NO PASSING ZONE
 Manner of Collision: OTHER Weather: RAIN
 Road Surface Condition: WET Road Char.: STRAIGHT/ GRADE Light Condition: DAYLIGHT
 Loc. of Ped/Bicycle: NOT APPLICABLE Action of Ped/Bicycle: NOT APPLICABLE

Veh :1 CAR/VAN/PICKUP Registered Weight: 2617 State of Registration: NY
 Num of Occupants: 1 Driver's Age: 25 Sex: F Citation Issued: N
 Direction of Travel: WEST Public Property Damage: N School Bus Involved: N
 Pre-Accd Action: GOING STRAIGHT AHEAD
 Apparent Factors: ANIMAL'S ACTION, NOT APPLICABLE

County: Dutchess Muni: Wappinger(T) Ref. Marker: 9 82051067 Street: US Highway 9

AT INTERSECTION WITH Old Hopewell Rd

3/30/2007 Fri 17:30 PM Persons Killed: 0 Persons Injured: 0 Extent of Injuries: **Case: 2007-32150735**

Accident Class: PROPERTY DAMAGE

Police Agency:

Num of Veh: 2

Type Of Accident: COLLISION WITH MOTOR VEHICLE

Traffic Control: TRAFFIC SIGNAL

Manner of Collision: REAR END

Weather: CLEAR

Road Surface Condition: DRY

Road Char.: STRAIGHT AND LEVEL

Light Condition: DAYLIGHT

Loc. of Ped/Bicycle: NOT APPLICABLE

Action of Ped/Bicycle: NOT APPLICABLE

Accident Location Information System (ALIS)

Date: 09/07/11 09:39

Accident Verbal Description Report

Page: 15

5926 Addition VDR Old Hopewell RD from NYS RT 9D to US RT 9, Dutchess**Data in this report covers the period Jan 01, 2005 - Dec 31, 2010****Complete Accident data from NYSDMV is only available thru 1/31/2011**

County: Dutchess Muni: Wappinger(T) Ref. Marker: 9 82051067 Street: US Highway 9

**** CONTINUED

Veh :1 CAR/VAN/PICKUP Registered Weight: 3177 State of Registration: NY
 Num of Occupants: 2 Driver's Age: 54 Sex: F Citation Issued: N
 Direction of Travel: SOUTH Public Property Damage: N School Bus Involved: N
 Pre-Accd Action: GOING STRAIGHT AHEAD
 Apparent Factors: DRIVER INATTENTION, NOT APPLICABLE

Veh :2 CAR/VAN/PICKUP Registered Weight: 2980 State of Registration: NY
 Num of Occupants: 1 Driver's Age: 50 Sex: F Citation Issued: N
 Direction of Travel: SOUTH Public Property Damage: N School Bus Involved: N
 Pre-Accd Action: STOPPED IN TRAFFIC
 Apparent Factors: NOT APPLICABLE, NOT APPLICABLE

County: Dutchess Muni: Wappinger(T) Ref. Marker: 9D82033055 Street: Route 9D

AT INTERSECTION WITH New Hamburg Rd

2/22/2007 Thu 08:15 AM Persons Killed: 0 Persons Injured: 0 Extent of Injuries: **Case: 2007-32093219**
 Accident Class: NON-REPORTABLE Police Agency: Num of Veh: 2
 Type Of Accident: COLLISION WITH MOTOR VEHICLE Traffic Control: TRAFFIC SIGNAL
 Manner of Collision: REAR END Weather: CLOUDY
 Road Surface Condition: WET Road Char.: STRAIGHT AND LEVEL Light Condition: DAYLIGHT
 Loc. of Ped/Bicycle: NOT APPLICABLE Action of Ped/Bicycle: NOT APPLICABLE

Veh :1 CAR/VAN/PICKUP Registered Weight: State of Registration: NY
 Num of Occupants: 2 Driver's Age: 27 Sex: F Citation Issued: N
 Direction of Travel: EAST Public Property Damage: N School Bus Involved: N
 Pre-Accd Action: GOING STRAIGHT AHEAD
 Apparent Factors: FOLLOWING TOO CLOSELY, NOT APPLICABLE

Veh :2 CAR/VAN/PICKUP Registered Weight: State of Registration: NY
 Num of Occupants: 1 Driver's Age: 30 Sex: M Citation Issued: N
 Direction of Travel: EAST Public Property Damage: N School Bus Involved: N
 Pre-Accd Action: SLOWED OR STOPPING
 Apparent Factors: REACTION TO OTHER UNINVOLVED VEHICL, NOT APPLICABLE

County: Dutchess Muni: Wappinger(T) Ref. Marker: 9 82051067 Street: US Highway 9

AT INTERSECTION WITH Old Hopewell Rd

5/10/2007

Thu 14:30 PM Persons Killed: 0

Persons Injured: 0

Extent of Injuries:

Case: 2007-32197949

Accident Class: PROPERTY DAMAGE

Police Agency:

Num of Veh: 2

Type Of Accident: COLLISION WITH MOTOR VEHICLE

Traffic Control: TRAFFIC SIGNAL

Manner of Collision: REAR END

Weather: CLEAR

Road Surface Condition: DRY

Road Char.: STRAIGHT AND LEVEL

Light Condition: DAYLIGHT

Loc. of Ped/Bicycle: NOT APPLICABLE

Action of Ped/Bicycle: NOT APPLICABLE

Veh :1

CAR/VAN/PICKUP

Registered Weight: 2809

State of Registration: NY

Num of Occupants: 1

Driver's Age: 18

Sex: F

Citation Issued: Y

Direction of Travel: NORTH

Public Property Damage: N

School Bus Involved: N

Pre-Accd Action: SLOWED OR STOPPING

Apparent Factors: DRIVER INATTENTION, NOT APPLICABLE

Accident Location Information System (ALIS)

Date: 09/07/11 09:39

Accident Verbal Description Report

Page: 16

5926 Addition VDR Old Hopewell RD from NYS RT 9D to US RT 9, Dutchess**Data in this report covers the period Jan 01, 2005 - Dec 31, 2010****Complete Accident data from NYS DMV is only available thru 1/31/2011**

County: Dutchess Muni: Wappinger(T) Ref. Marker: 9 82051067 Street: US Highway 9

**** CONTINUED

Veh :2 CAR/VAN/PICKUP Registered Weight: 4006 State of Registration: NY
 Num of Occupants: 2 Driver's Age: 73 Sex: M Citation Issued: N
 Direction of Travel: NORTH Public Property Damage: N School Bus Involved: N
 Pre-Accd Action: SLOWED OR STOPPING
 Apparent Factors: NOT APPLICABLE, NOT APPLICABLE

County: Dutchess Muni: Wappinger(T) Ref. Marker: 9 82051067 Street: US Highway 9

AT INTERSECTION WITH Old Hopewell Rd

7/26/2007 Thu 21:10 PM Persons Killed: 0 Persons Injured: 0 Extent of Injuries: **Case: 2007-32282615**
 Accident Class: NON-REPORTABLE Police Agency: Num of Veh: 2
 Type Of Accident: COLLISION WITH MOTOR VEHICLE Traffic Control: TRAFFIC SIGNAL
 Manner of Collision: REAR END Weather: CLEAR
 Road Surface Condition: DRY Road Char.: STRAIGHT AND LEVEL Light Condition: DARK-ROAD LIGHTED
 Loc. of Ped/Bicycle: NOT APPLICABLE Action of Ped/Bicycle: NOT APPLICABLE

Veh :1 CAR/VAN/PICKUP Registered Weight: State of Registration: NY
 Num of Occupants: 3 Driver's Age: 31 Sex: F Citation Issued: Y
 Direction of Travel: NORTH Public Property Damage: N School Bus Involved: N
 Pre-Accd Action: GOING STRAIGHT AHEAD
 Apparent Factors: FOLLOWING TOO CLOSELY, NOT APPLICABLE

Veh :2 CAR/VAN/PICKUP Registered Weight: State of Registration: NY
 Num of Occupants: 2 Driver's Age: 34 Sex: F Citation Issued: N
 Direction of Travel: NORTH Public Property Damage: N School Bus Involved: N
 Pre-Accd Action: STOPPED IN TRAFFIC
 Apparent Factors: NOT APPLICABLE, NOT APPLICABLE

County: Dutchess Muni: Wappinger(T) Ref. Marker: 9 82051067 Street: US Highway 9

AT INTERSECTION WITH Old Hopewell Rd

7/2/2007 Mon 17:00 PM Persons Killed: 0 Persons Injured: 0 Extent of Injuries: **Case: 2007-32266919**
 Accident Class: PROPERTY DAMAGE Police Agency: Num of Veh: 2
 Type Of Accident: COLLISION WITH MOTOR VEHICLE Traffic Control: UNKNOWN
 Manner of Collision: REAR END Weather: UNKNOWN
 Road Surface Condition: UNKNOWN Road Char.: UNKNOWN Light Condition: UNKNOWN
 Loc. of Ped/Bicycle: NOT APPLICABLE Action of Ped/Bicycle: NOT APPLICABLE

Veh :1 CAR/VAN/PICKUP Registered Weight: 2544 State of Registration: NY

Num of Occupants: 4

Driver's Age: 39

Sex: M

Citation Issued: N

Direction of Travel: UNKNOWN

Public Property Damage: N

School Bus Involved: N

Pre-Accd Action: UNKNOWN

Apparent Factors: UNKNOWN, UNKNOWN

Veh :2

CAR/VAN/PICKUP

Registered Weight:

State of Registration:

Num of Occupants: 0

Driver's Age:

Sex:

Citation Issued:

Direction of Travel: UNKNOWN

Public Property Damage: N

School Bus Involved: N

Pre-Accd Action: UNKNOWN

Apparent Factors: UNKNOWN, UNKNOWN

Accident Location Information System (ALIS)

Date: 09/07/11 09:39

Accident Verbal Description Report

Page: 17

5926 Addition VDR Old Hopewell RD from NYS RT 9D to US RT 9, Dutchess**Data in this report covers the period Jan 01, 2005 - Dec 31, 2010****Complete Accident data from NYS DMV is only available thru 1/31/2011**

County: Dutchess Muni: Wappinger(T) Ref. Marker: 9 82051067 Street: US Highway 9

AT INTERSECTION WITH Old Hopewell Rd

2/6/2007 Tue 05:45 AM Persons Killed: 0 Persons Injured: 1 Extent of Injuries: C **Case: 2007-32081817**

Accident Class: INJURY

Police Agency:

Num of Veh: 2

Type Of Accident: COLLISION WITH MOTOR VEHICLE

Traffic Control: TRAFFIC SIGNAL

Manner of Collision: RIGHT ANGLE

Weather: CLEAR

Road Surface Condition: DRY

Road Char.: STRAIGHT AND LEVEL

Light Condition: DARK-ROAD LIGHTED

Loc. of Ped/Bicycle: NOT APPLICABLE

Action of Ped/Bicycle: NOT APPLICABLE

Veh :1 CAR/VAN/PICKUP Registered Weight: 4170 State of Registration: NY
 Num of Occupants: 1 Driver's Age: 63 Sex: M Citation Issued: N
 Direction of Travel: WEST Public Property Damage: N School Bus Involved: N
 Pre-Accd Action: GOING STRAIGHT AHEAD
 Apparent Factors: TRAFFIC CONTROL DEVICES DISREGARDED, NOT APPLICABLE

Veh :2 CAR/VAN/PICKUP Registered Weight: 5163 State of Registration: NY
 Num of Occupants: 1 Driver's Age: 55 Sex: M Citation Issued: N
 Direction of Travel: NORTH Public Property Damage: N School Bus Involved: N
 Pre-Accd Action: GOING STRAIGHT AHEAD
 Apparent Factors: TRAFFIC CONTROL DEVICES DISREGARDED, NOT APPLICABLE

County: Dutchess Muni: Wappinger(T) Ref. Marker: 9 82051067 Street: US Highway 9

AT INTERSECTION WITH Old Hopewell Rd

11/25/2005 Fri 14:00 PM Persons Killed: 0 Persons Injured: 0 Extent of Injuries: **Case: 2005-31655421**

Accident Class: NON-REPORTABLE

Police Agency:

Num of Veh: 2

Type Of Accident: COLLISION WITH MOTOR VEHICLE

Traffic Control: TRAFFIC SIGNAL

Manner of Collision: REAR END

Weather: CLEAR

Road Surface Condition: DRY

Road Char.: STRAIGHT/ GRADE

Light Condition: DAYLIGHT

Loc. of Ped/Bicycle: NOT APPLICABLE

Action of Ped/Bicycle: NOT APPLICABLE

Veh :1 CAR/VAN/PICKUP Registered Weight: State of Registration: NY
 Num of Occupants: 3 Driver's Age: 41 Sex: M Citation Issued: N
 Direction of Travel: SOUTH Public Property Damage: N School Bus Involved: N
 Pre-Accd Action: SLOWED OR STOPPING
 Apparent Factors: NOT APPLICABLE, NOT APPLICABLE

Veh :2 CAR/VAN/PICKUP Registered Weight: State of Registration: NY
 Num of Occupants: 1 Driver's Age: 56 Sex: M Citation Issued: N

Direction of Travel: SOUTH

Public Property Damage: N

School Bus Involved: N

Pre-Accd Action: GOING STRAIGHT AHEAD

Apparent Factors: FOLLOWING TOO CLOSELY, NOT APPLICABLE

County: Dutchess Muni: Wappinger(T) Ref. Marker: 9 82051067 Street: US Highway 9

AT INTERSECTION WITH Old Hopewell Rd

7/23/2006

Sun 13:15 PM

Persons Killed: 0

Persons Injured: 0

Extent of Injuries:

Case: 2006-31856163

Accident Class: NON-REPORTABLE

Police Agency:

Num of Veh: 2

Type Of Accident: COLLISION WITH MOTOR VEHICLE

Traffic Control: TRAFFIC SIGNAL

Manner of Collision: REAR END

Weather: CLOUDY

Road Surface Condition: DRY

Road Char.: STRAIGHT AND LEVEL

Light Condition: DAYLIGHT

Loc. of Ped/Bicycle: NOT APPLICABLE

Action of Ped/Bicycle: NOT APPLICABLE

Accident Location Information System (ALIS)

Date: 09/07/11 09:39

Accident Verbal Description Report

Page: 18

5926 Addition VDR Old Hopewell RD from NYS RT 9D to US RT 9, Dutchess**Data in this report covers the period Jan 01, 2005 - Dec 31, 2010****Complete Accident data from NYS DMV is only available thru 1/31/2011**

County: Dutchess Muni: Wappinger(T) Ref. Marker: 9 82051067 Street: US Highway 9

**** CONTINUED

Veh :1 CAR/VAN/PICKUP Registered Weight: State of Registration: NY
 Num of Occupants: 1 Driver's Age: 52 Sex: F Citation Issued: N
 Direction of Travel: SOUTH Public Property Damage: N School Bus Involved: N
 Pre-Accd Action: GOING STRAIGHT AHEAD
 Apparent Factors: FOLLOWING TOO CLOSELY, NOT APPLICABLE

Veh :2 CAR/VAN/PICKUP Registered Weight: State of Registration: NY
 Num of Occupants: 1 Driver's Age: 68 Sex: F Citation Issued: N
 Direction of Travel: SOUTH Public Property Damage: N School Bus Involved: N
 Pre-Accd Action: STOPPED IN TRAFFIC
 Apparent Factors: NOT APPLICABLE, NOT APPLICABLE

County: Dutchess Muni: Wappinger(T) Ref. Marker: 9D82033055 Street: Route 9D

AT INTERSECTION WITH New Hamburg Rd

11/19/2006 Sun 15:30 PM Persons Killed: 0 Persons Injured: 0 Extent of Injuries: **Case: 2006-32003083**
 Accident Class: PROPERTY DAMAGE Police Agency: Num of Veh: 2
 Type Of Accident: COLLISION WITH MOTOR VEHICLE Traffic Control: NONE
 Manner of Collision: UNKNOWN Weather: CLEAR
 Road Surface Condition: DRY Road Char.: STRAIGHT AND LEVEL Light Condition: DAYLIGHT
 Loc. of Ped/Bicycle: NOT APPLICABLE Action of Ped/Bicycle: NOT APPLICABLE

Veh :1 CAR/VAN/PICKUP Registered Weight: 2874 State of Registration: NY
 Num of Occupants: 1 Driver's Age: Sex: Citation Issued:
 Direction of Travel: WEST Public Property Damage: N School Bus Involved: N
 Pre-Accd Action: PARKED
 Apparent Factors: UNKNOWN, UNKNOWN

Veh :2 OTHER Registered Weight: State of Registration:
 Num of Occupants: 0 Driver's Age: Sex: Citation Issued:
 Direction of Travel: WEST Public Property Damage: N School Bus Involved: N
 Pre-Accd Action: ENTERING PARKED POSITION
 Apparent Factors: UNKNOWN, UNKNOWN

County: Dutchess Muni: Wappinger(T) Ref. Marker: 9 82051067 Street: US Highway 9

AT INTERSECTION WITH Old Hopewell Rd

12/7/2005 Wed Persons Killed: 0 Persons Injured: 0 Extent of Injuries: **Case: 2005-31728514**
Accident Class: PROPERTY DAMAGE Police Agency: Num of Veh: 2
Type Of Accident: COLLISION WITH MOTOR VEHICLE Traffic Control: TRAFFIC SIGNAL
Manner of Collision: UNKNOWN Weather: CLEAR
Road Surface Condition: DRY Road Char.: STRAIGHT/ GRADE Light Condition: DARK-ROAD UNLIGHTED
Loc. of Ped/Bicycle: NOT APPLICABLE Action of Ped/Bicycle: NOT APPLICABLE

Veh :2 CAR/VAN/PICKUP Registered Weight: 2629 State of Registration: NY
Num of Occupants: 1 Driver's Age: 21 Sex: M Citation Issued: N
Direction of Travel: EAST Public Property Damage: N School Bus Involved: N
Pre-Accd Action: CHANGING LANES
Apparent Factors: UNKNOWN, UNKNOWN

Accident Location Information System (ALIS)

Date: 09/07/11 09:39

Accident Verbal Description Report

Page: 19

5926 Addition VDR Old Hopewell RD from NYS RT 9D to US RT 9, Dutchess**Data in this report covers the period Jan 01, 2005 - Dec 31, 2010****Complete Accident data from NYSDMV is only available thru 1/31/2011**

County: Dutchess Muni: Wappinger(T) Ref. Marker: 9 82051067 Street: US Highway 9

**** CONTINUED

Veh :1 CAR/VAN/PICKUP Registered Weight: 2519 State of Registration: NY
 Num of Occupants: 1 Driver's Age: 76 Sex: M Citation Issued: N
 Direction of Travel: EAST Public Property Damage: N School Bus Involved: N
 Pre-Accd Action: GOING STRAIGHT AHEAD
 Apparent Factors: UNKNOWN, UNKNOWN

County: Dutchess Muni: Wappinger(T) Ref. Marker: 9 82051067 Street: US Highway 9

AT INTERSECTION WITH Old Hopewell Rd

5/26/2007 Sat 15:47 PM Persons Killed: 0 Persons Injured: 0 Extent of Injuries: **Case: 2007-32211135**
 Accident Class: NON-REPORTABLE Police Agency: Num of Veh: 2
 Type Of Accident: COLLISION WITH MOTOR VEHICLE Traffic Control: TRAFFIC SIGNAL
 Manner of Collision: UNKNOWN Weather: CLEAR
 Road Surface Condition: DRY Road Char.: STRAIGHT/ GRADE Light Condition: DAYLIGHT
 Loc. of Ped/Bicycle: NOT APPLICABLE Action of Ped/Bicycle: NOT APPLICABLE

Veh :1 CAR/VAN/PICKUP Registered Weight: State of Registration: NY
 Num of Occupants: 2 Driver's Age: 59 Sex: F Citation Issued: N
 Direction of Travel: EAST Public Property Damage: N School Bus Involved: N
 Pre-Accd Action: UNKNOWN
 Apparent Factors: UNKNOWN, NOT APPLICABLE

Veh :2 CAR/VAN/PICKUP Registered Weight: State of Registration: NY
 Num of Occupants: 2 Driver's Age: 26 Sex: M Citation Issued: N
 Direction of Travel: EAST Public Property Damage: N School Bus Involved: N
 Pre-Accd Action: UNKNOWN
 Apparent Factors: BACKING UNSAFELY, NOT APPLICABLE

County: Dutchess Muni: Wappinger(T) Ref. Marker: 9 82051067 Street: US Highway 9

AT INTERSECTION WITH Old Hopewell Rd

4/11/2007 Wed 11:57 AM Persons Killed: 0 Persons Injured: 2 Extent of Injuries: CC **Case: 2007-32154281**
 Accident Class: PROPERTY DAMAGE AND INJURY Police Agency: Num of Veh: 2
 Type Of Accident: COLLISION WITH MOTOR VEHICLE Traffic Control: TRAFFIC SIGNAL
 Manner of Collision: LEFT TURN (AGAINST OTHER CAR) Weather: CLEAR
 Road Surface Condition: DRY Road Char.: STRAIGHT AND LEVEL Light Condition: DAYLIGHT
 Loc. of Ped/Bicycle: NOT APPLICABLE Action of Ped/Bicycle: NOT APPLICABLE

Veh :1 CAR/VAN/PICKUP Registered Weight: 3812 State of Registration: NY

Num of Occupants: 1

Driver's Age: 75

Sex: F

Citation Issued: N

Direction of Travel: NORTH

Public Property Damage: N

School Bus Involved: N

Pre-Accd Action: GOING STRAIGHT AHEAD

Apparent Factors: NOT APPLICABLE, TRAFFIC CONTROL DEVICES DISREGARDED

Veh :2

CAR/VAN/PICKUP

Registered Weight: 5435

State of Registration: NY

Num of Occupants: 1

Driver's Age: 36

Sex: M

Citation Issued: Y

Direction of Travel: SOUTH-WEST

Public Property Damage: N

School Bus Involved: N

Pre-Accd Action: MAKING LEFT TURN

Apparent Factors: NOT APPLICABLE, NOT APPLICABLE

Accident Location Information System (ALIS)

Date: 09/07/11 09:39

Accident Verbal Description Report

Page: 20

5926 Addition VDR Old Hopewell RD from NYS RT 9D to US RT 9, Dutchess**Data in this report covers the period Jan 01, 2005 - Dec 31, 2010****Complete Accident data from NYS DMV is only available thru 1/31/2011**

County: Dutchess Muni: Wappinger(T) Ref. Marker: 9 82051067 Street: US Highway 9

AT INTERSECTION WITH Old Hopewell Rd

3/24/2006 Fri 12:25 PM Persons Killed: 0 Persons Injured: 0 Extent of Injuries: **Case: 2006-31734862**
 Accident Class: PROPERTY DAMAGE Police Agency: Num of Veh: 2
 Type Of Accident: COLLISION WITH MOTOR VEHICLE Traffic Control: TRAFFIC SIGNAL
 Manner of Collision: OVERTAKING Weather: CLOUDY
 Road Surface Condition: DRY Road Char.: STRAIGHT AND LEVEL Light Condition: DAYLIGHT
 Loc. of Ped/Bicycle: NOT APPLICABLE Action of Ped/Bicycle: NOT APPLICABLE

Veh :1 CAR/VAN/PICKUP Registered Weight: 2293 State of Registration: NY
 Num of Occupants: 1 Driver's Age: 20 Sex: M Citation Issued: Y
 Direction of Travel: NORTH Public Property Damage: N School Bus Involved: N
 Pre-Accd Action: CHANGING LANES
 Apparent Factors: PASSING OR LANE USAGE IMPROPERLY, NOT APPLICABLE

Veh :2 CAR/VAN/PICKUP Registered Weight: 2416 State of Registration: NY
 Num of Occupants: 1 Driver's Age: 88 Sex: M Citation Issued: N
 Direction of Travel: NORTH Public Property Damage: N School Bus Involved: N
 Pre-Accd Action: GOING STRAIGHT AHEAD
 Apparent Factors: NOT APPLICABLE, NOT APPLICABLE

County: Dutchess Muni: Wappinger(T) Ref. Marker: 9D82033055 Street: Route 9D

AT INTERSECTION WITH New Hamburg Rd

7/29/2005 Fri 18:00 PM Persons Killed: 0 Persons Injured: 1 Extent of Injuries: C **Case: 2005-31589265**
 Accident Class: INJURY Police Agency: Num of Veh: 2
 Type Of Accident: COLLISION WITH MOTOR VEHICLE Traffic Control: TRAFFIC SIGNAL
 Manner of Collision: LEFT TURN (AGAINST OTHER CAR) Weather: CLEAR
 Road Surface Condition: DRY Road Char.: STRAIGHT AND LEVEL Light Condition: DAYLIGHT
 Loc. of Ped/Bicycle: NOT APPLICABLE Action of Ped/Bicycle: NOT APPLICABLE

Veh :1 CAR/VAN/PICKUP Registered Weight: 3830 State of Registration: NY
 Num of Occupants: 2 Driver's Age: 48 Sex: F Citation Issued: N
 Direction of Travel: NORTH Public Property Damage: Y School Bus Involved: N
 Pre-Accd Action: GOING STRAIGHT AHEAD
 Apparent Factors: NOT APPLICABLE, NOT APPLICABLE

Veh :2 CAR/VAN/PICKUP Registered Weight: 3058 State of Registration: NY
 Num of Occupants: 1 Driver's Age: 35 Sex: F Citation Issued: Y

Direction of Travel: SOUTH

Public Property Damage: Y

School Bus Involved: N

Pre-Accd Action: MAKING LEFT TURN

Apparent Factors: ALCOHOL INVOLVEMENT, FAILURE TO YIELD RIGHT OF WAY

County: Dutchess Muni: Wappinger(T) Ref. Marker: 9D82033055 Street: Route 9D

AT INTERSECTION WITH New Hamburg Rd

3/3/2005

Thu 05:20 AM

Persons Killed: 0

Persons Injured: 0

Extent of Injuries:

Case: 2005-31401303

Accident Class: NON-REPORTABLE

Police Agency:

Num of Veh: 2

Type Of Accident: COLLISION WITH MOTOR VEHICLE

Traffic Control: TRAFFIC SIGNAL

Manner of Collision: REAR END

Weather: CLEAR

Road Surface Condition: DRY

Road Char.: STRAIGHT AND LEVEL

Light Condition: DARK-ROAD LIGHTED

Loc. of Ped/Bicycle: NOT APPLICABLE

Action of Ped/Bicycle: NOT APPLICABLE

Accident Location Information System (ALIS)

Date: 09/07/11 09:39

Accident Verbal Description Report

Page: 21

5926 Addition VDR Old Hopewell RD from NYS RT 9D to US RT 9, Dutchess**Data in this report covers the period Jan 01, 2005 - Dec 31, 2010****Complete Accident data from NYSDMV is only available thru 1/31/2011**

County: Dutchess Muni: Wappinger(T) Ref. Marker: 9D82033055 Street: Route 9D

**** CONTINUED

Veh :1 CAR/VAN/PICKUP Registered Weight: State of Registration: NY
 Num of Occupants: 3 Driver's Age: 27 Sex: M Citation Issued: N
 Direction of Travel: SOUTH Public Property Damage: N School Bus Involved: N
 Pre-Accd Action: SLOWED OR STOPPING
 Apparent Factors: NOT APPLICABLE, NOT APPLICABLE

Veh :2 CAR/VAN/PICKUP Registered Weight: State of Registration: NY
 Num of Occupants: 1 Driver's Age: 42 Sex: M Citation Issued: Y
 Direction of Travel: SOUTH Public Property Damage: N School Bus Involved: N
 Pre-Accd Action: GOING STRAIGHT AHEAD
 Apparent Factors: FOLLOWING TOO CLOSELY, NOT APPLICABLE

County: Dutchess Muni: Wappinger(T) Ref. Marker: 9 82051067 Street: US Highway 9

AT INTERSECTION WITH Old Hopewell Rd

2/3/2005 Thu 14:19 PM Persons Killed: 0 Persons Injured: 0 Extent of Injuries: **Case: 2005-31416336**
 Accident Class: NON-REPORTABLE Police Agency: Num of Veh: 2
 Type Of Accident: COLLISION WITH MOTOR VEHICLE Traffic Control: TRAFFIC SIGNAL
 Manner of Collision: SIDESWIPE Weather: CLEAR
 Road Surface Condition: DRY Road Char.: STRAIGHT AND LEVEL Light Condition: DAYLIGHT
 Loc. of Ped/Bicycle: NOT APPLICABLE Action of Ped/Bicycle: NOT APPLICABLE

Veh :1 CAR/VAN/PICKUP Registered Weight: State of Registration: NY
 Num of Occupants: 1 Driver's Age: 64 Sex: F Citation Issued: N
 Direction of Travel: SOUTH Public Property Damage: N School Bus Involved: N
 Pre-Accd Action: MAKING LEFT TURN
 Apparent Factors: PASSING OR LANE USAGE IMPROPERLY, NOT APPLICABLE

Veh :2 CAR/VAN/PICKUP Registered Weight: State of Registration: NY
 Num of Occupants: 4 Driver's Age: 23 Sex: F Citation Issued: N
 Direction of Travel: SOUTH Public Property Damage: N School Bus Involved: N
 Pre-Accd Action: STOPPED IN TRAFFIC
 Apparent Factors: NOT APPLICABLE, NOT APPLICABLE

County: Dutchess Muni: Wappinger(T) Ref. Marker: 9 82051067 Street: US Highway 9

AT INTERSECTION WITH Old Hopewell Rd

4/6/2005 Wed 11:40 AM Persons Killed: 0 Persons Injured: 0 Extent of Injuries: **Case: 2005-31450851**
Accident Class: PROPERTY DAMAGE Police Agency: Num of Veh: 2
Type Of Accident: COLLISION WITH MOTOR VEHICLE Traffic Control: UNKNOWN
Manner of Collision: RIGHT ANGLE Weather: UNKNOWN
Road Surface Condition: UNKNOWN Road Char.: UNKNOWN Light Condition: UNKNOWN
Loc. of Ped/Bicycle: NOT APPLICABLE Action of Ped/Bicycle: NOT APPLICABLE

Veh :1 CAR/VAN/PICKUP Registered Weight: 6600 State of Registration: NY
Num of Occupants: 1 Driver's Age: 19 Sex: M Citation Issued: N
Direction of Travel: UNKNOWN Public Property Damage: N School Bus Involved: N
Pre-Accd Action: UNKNOWN
Apparent Factors: UNKNOWN, UNKNOWN

Accident Location Information System (ALIS)

Date: 09/07/11 09:39

Accident Verbal Description Report

Page: 22

5926 Addition VDR Old Hopewell RD from NYS RT 9D to US RT 9, Dutchess**Data in this report covers the period Jan 01, 2005 - Dec 31, 2010****Complete Accident data from NYSDMV is only available thru 1/31/2011**

County: Dutchess Muni: Wappinger(T) Ref. Marker: 9 82051067 Street: US Highway 9

**** CONTINUED

Veh :2 CAR/VAN/PICKUP Registered Weight: State of Registration: NY
 Num of Occupants: 1 Driver's Age: 34 Sex: M Citation Issued: N
 Direction of Travel: UNKNOWN Public Property Damage: N School Bus Involved: N
 Pre-Accd Action: UNKNOWN
 Apparent Factors: UNKNOWN, UNKNOWN

County: Dutchess Muni: Wappinger(T) Ref. Marker: 9 82051067 Street: US Highway 9

AT INTERSECTION WITH Old Hopewell Rd

5/3/2006 Wed Persons Killed: 0 Persons Injured: 0 Extent of Injuries: **Case: 2006-31851899**
 Accident Class: PROPERTY DAMAGE Police Agency: Num of Veh: 2
 Type Of Accident: COLLISION WITH MOTOR VEHICLE Traffic Control: TRAFFIC SIGNAL
 Manner of Collision: REAR END Weather: CLEAR
 Road Surface Condition: DRY Road Char.: STRAIGHT AND LEVEL Light Condition: DAYLIGHT
 Loc. of Ped/Bicycle: NOT APPLICABLE Action of Ped/Bicycle: NOT APPLICABLE

Veh :1 OTHER Registered Weight: State of Registration:
 Num of Occupants: 1 Driver's Age: 62 Sex: F Citation Issued: N
 Direction of Travel: NORTH Public Property Damage: N School Bus Involved: N
 Pre-Accd Action: STOPPED IN TRAFFIC
 Apparent Factors: UNKNOWN, UNKNOWN

Veh :2 CAR/VAN/PICKUP Registered Weight: State of Registration:
 Num of Occupants: 1 Driver's Age: 22 Sex: M Citation Issued: N
 Direction of Travel: NORTH Public Property Damage: N School Bus Involved: N
 Pre-Accd Action: GOING STRAIGHT AHEAD
 Apparent Factors: UNKNOWN, UNKNOWN

County: Dutchess Muni: Wappinger(T) Ref. Marker: 9 82051067 Street: US Highway 9

AT INTERSECTION WITH Old Hopewell Rd

2/1/2007 Thu 18:10 PM Persons Killed: 0 Persons Injured: 1 Extent of Injuries: C **Case: 2007-32072186**
 Accident Class: PROPERTY DAMAGE AND INJURY Police Agency: Num of Veh: 2
 Type Of Accident: COLLISION WITH MOTOR VEHICLE Traffic Control: TRAFFIC SIGNAL
 Manner of Collision: RIGHT ANGLE Weather: CLEAR
 Road Surface Condition: DRY Road Char.: STRAIGHT AND LEVEL Light Condition: DARK-ROAD UNLIGHTED
 Loc. of Ped/Bicycle: NOT APPLICABLE Action of Ped/Bicycle: NOT APPLICABLE

Veh :1 CAR/VAN/PICKUP Registered Weight: State of Registration: CT

Num of Occupants: 1

Driver's Age: 44

Sex: M

Citation Issued: Y

Direction of Travel: SOUTH

Public Property Damage: N

School Bus Involved: N

Pre-Accd Action: STARTING IN TRAFFIC

Apparent Factors: TRAFFIC CONTROL DEVICES DISREGARDED, NOT APPLICABLE

Veh :2

CAR/VAN/PICKUP

Registered Weight: 4448

State of Registration: NY

Num of Occupants: 4

Driver's Age: 34

Sex: F

Citation Issued: N

Direction of Travel: EAST

Public Property Damage: N

School Bus Involved: N

Pre-Accd Action: STARTING IN TRAFFIC

Apparent Factors: NOT APPLICABLE, NOT APPLICABLE

Accident Location Information System (ALIS)

Date: 09/07/11 09:39

Accident Verbal Description Report

Page: 23

5926 Addition VDR Old Hopewell RD from NYS RT 9D to US RT 9, Dutchess**Data in this report covers the period Jan 01, 2005 - Dec 31, 2010****Complete Accident data from NYSDMV is only available thru 1/31/2011**

County: Dutchess Muni: Wappinger(T) Ref. Marker: 9 82051067 Street: US Highway 9

AT INTERSECTION WITH Old Hopewell Rd

10/3/2005 Mon 07:00 AM Persons Killed: 0 Persons Injured: 0 Extent of Injuries: **Case: 2005-3156247**
 Accident Class: NON-REPORTABLE Police Agency: Num of Veh: 2
 Type Of Accident: COLLISION WITH MOTOR VEHICLE Traffic Control: TRAFFIC SIGNAL
 Manner of Collision: OVERTAKING Weather: FOG/SMOG/SMOKE
 Road Surface Condition: DRY Road Char.: STRAIGHT AND LEVEL Light Condition: DAYLIGHT
 Loc. of Ped/Bicycle: NOT APPLICABLE Action of Ped/Bicycle: NOT APPLICABLE

Veh :1 CAR/VAN/PICKUP Registered Weight: State of Registration: NY
 Num of Occupants: 1 Driver's Age: 72 Sex: M Citation Issued: N
 Direction of Travel: NORTH Public Property Damage: N School Bus Involved: N
 Pre-Accd Action: STOPPED IN TRAFFIC
 Apparent Factors: NOT APPLICABLE, NOT APPLICABLE

Veh :2 CAR/VAN/PICKUP Registered Weight: State of Registration: NY
 Num of Occupants: 1 Driver's Age: 24 Sex: M Citation Issued: Y
 Direction of Travel: NORTH Public Property Damage: N School Bus Involved: N
 Pre-Accd Action: GOING STRAIGHT AHEAD
 Apparent Factors: UNSAFE SPEED, VIEW OBSTRUCTED/LIMITED

County: Dutchess Muni: Wappinger(T) Ref. Marker: 9 82051067 Street: US Highway 9

AT INTERSECTION WITH Old Hopewell Rd

12/9/2005 Fri Persons Killed: 0 Persons Injured: 0 Extent of Injuries: **Case: 2005-3169953**
 Accident Class: PROPERTY DAMAGE Police Agency: Num of Veh: 1
 Type Of Accident: COLLISION WITH GUIDE RAIL Traffic Control: UNKNOWN
 Manner of Collision: OTHER Weather: SNOW
 Road Surface Condition: SNOW/ICE Road Char.: STRAIGHT AND LEVEL Light Condition: DAWN
 Loc. of Ped/Bicycle: NOT APPLICABLE Action of Ped/Bicycle: NOT APPLICABLE

Veh :1 CAR/VAN/PICKUP Registered Weight: 3600 State of Registration: NY
 Num of Occupants: 1 Driver's Age: 61 Sex: M Citation Issued: N
 Direction of Travel: SOUTH Public Property Damage: N School Bus Involved: N
 Pre-Accd Action: SLOWED OR STOPPING
 Apparent Factors: UNKNOWN, UNKNOWN

County: Dutchess Muni: Wappinger(T) Ref. Marker: 9 82051067 Street: US Highway 9

AT INTERSECTION WITH Old Hopewell Rd

7/3/2005 Sun 17:00 PM Persons Killed: 0 Persons Injured: 0 Extent of Injuries: **Case: 2005-31524198**

Accident Class: PROPERTY DAMAGE

Police Agency:

Num of Veh: 2

Type Of Accident: COLLISION WITH MOTOR VEHICLE

Traffic Control: TRAFFIC SIGNAL

Manner of Collision: UNKNOWN

Weather: CLEAR

Road Surface Condition: DRY

Road Char.: STRAIGHT/ GRADE

Light Condition: DAYLIGHT

Loc. of Ped/Bicycle: NOT APPLICABLE

Action of Ped/Bicycle: NOT APPLICABLE

Accident Location Information System (ALIS)

Date: 09/07/11 09:39

Accident Verbal Description Report

Page: 24

5926 Addition VDR Old Hopewell RD from NYS RT 9D to US RT 9, Dutchess**Data in this report covers the period Jan 01, 2005 - Dec 31, 2010****Complete Accident data from NYSDMV is only available thru 1/31/2011**

County: Dutchess Muni: Wappinger(T) Ref. Marker: 9 82051067 Street: US Highway 9

**** CONTINUED

Veh :1 CAR/VAN/PICKUP Registered Weight: 3173 State of Registration: NY
 Num of Occupants: 1 Driver's Age: 22 Sex: M Citation Issued: N
 Direction of Travel: WEST Public Property Damage: N School Bus Involved: N
 Pre-Accd Action: MAKING LEFT TURN
 Apparent Factors: UNKNOWN, UNKNOWN

Veh :2 CAR/VAN/PICKUP Registered Weight: 3175 State of Registration: NY
 Num of Occupants: 1 Driver's Age: 57 Sex: M Citation Issued: N
 Direction of Travel: SOUTH Public Property Damage: N School Bus Involved: N
 Pre-Accd Action: GOING STRAIGHT AHEAD
 Apparent Factors: UNKNOWN, UNKNOWN

County: Dutchess Muni: Wappinger(T) Ref. Marker: 9 82051067 Street: US Highway 9

AT INTERSECTION WITH Old Hopewell Rd

11/29/2005 Tue 17:15 PM Persons Killed: 0 Persons Injured: 0 Extent of Injuries: **Case: 2005-31654309**
 Accident Class: NON-REPORTABLE Police Agency: Num of Veh: 2
 Type Of Accident: COLLISION WITH MOTOR VEHICLE Traffic Control: TRAFFIC SIGNAL
 Manner of Collision: REAR END Weather: CLOUDY
 Road Surface Condition: WET Road Char.: STRAIGHT AND LEVEL Light Condition: DARK-ROAD LIGHTED
 Loc. of Ped/Bicycle: NOT APPLICABLE Action of Ped/Bicycle: NOT APPLICABLE

Veh :1 CAR/VAN/PICKUP Registered Weight: State of Registration: NY
 Num of Occupants: 1 Driver's Age: 44 Sex: M Citation Issued: N
 Direction of Travel: NORTH Public Property Damage: N School Bus Involved: N
 Pre-Accd Action: STOPPED IN TRAFFIC
 Apparent Factors: NOT APPLICABLE, NOT APPLICABLE

Veh :2 CAR/VAN/PICKUP Registered Weight: State of Registration: NY
 Num of Occupants: 1 Driver's Age: 68 Sex: M Citation Issued: N
 Direction of Travel: NORTH Public Property Damage: N School Bus Involved: N
 Pre-Accd Action: STARTING IN TRAFFIC
 Apparent Factors: DRIVER INATTENTION, NOT APPLICABLE

County: Dutchess Muni: Wappinger(T) Ref. Marker: 9 82051067 Street: US Highway 9

AT INTERSECTION WITH Old Hopewell Rd

7/26/2005	Tue	Persons Killed: 0	Persons Injured: 0	Extent of Injuries:	Case: 2005-31570435
		Accident Class: PROPERTY DAMAGE		Police Agency:	Num of Veh: 2
		Type Of Accident: COLLISION WITH MOTOR VEHICLE			Traffic Control: TRAFFIC SIGNAL
		Manner of Collision: REAR END			Weather: CLOUDY
		Road Surface Condition: DRY	Road Char.: STRAIGHT/ GRADE		Light Condition: DAYLIGHT
		Loc. of Ped/Bicycle: NOT APPLICABLE		Action of Ped/Bicycle: NOT APPLICABLE	

Veh :1	CAR/VAN/PICKUP	Registered Weight: 3868	State of Registration: NY
	Num of Occupants: 1	Driver's Age: 57	Sex: F
	Direction of Travel: EAST	Public Property Damage: N	Citation Issued: N
	Pre-Accd Action: MAKING RIGHT TURN ON RED		School Bus Involved: N
	Apparent Factors: UNKNOWN, UNKNOWN		

Accident Location Information System (ALIS)

Date: 09/07/11 09:39

Accident Verbal Description Report

Page: 25

5926 Addition VDR Old Hopewell RD from NYS RT 9D to US RT 9, Dutchess**Data in this report covers the period Jan 01, 2005 - Dec 31, 2010****Complete Accident data from NYS DMV is only available thru 1/31/2011**

County: Dutchess Muni: Wappinger(T) Ref. Marker: 9 82051067 Street: US Highway 9

**** CONTINUED

Veh :2 OTHER Registered Weight: State of Registration:
 Num of Occupants: 0 Driver's Age: Sex: Citation Issued:
 Direction of Travel: EAST Public Property Damage: N School Bus Involved: N
 Pre-Accd Action: STOPPED IN TRAFFIC
 Apparent Factors: UNKNOWN, UNKNOWN

County: Dutchess Muni: Wappinger(T) Ref. Marker: 9 82051067 Street: US Highway 9

AT INTERSECTION WITH Old Hopewell Rd

1/15/2006 Sun 16:30 PM Persons Killed: 0 Persons Injured: 0 Extent of Injuries: **Case: 2006-31653733**
 Accident Class: NON-REPORTABLE Police Agency: Num of Veh: 2
 Type Of Accident: COLLISION WITH MOTOR VEHICLE Traffic Control: TRAFFIC SIGNAL
 Manner of Collision: REAR END Weather: CLOUDY
 Road Surface Condition: DRY Road Char.: STRAIGHT AND LEVEL Light Condition: DARK-ROAD LIGHTED
 Loc. of Ped/Bicycle: NOT APPLICABLE Action of Ped/Bicycle: NOT APPLICABLE

Veh :1 CAR/VAN/PICKUP Registered Weight: State of Registration: NY
 Num of Occupants: 1 Driver's Age: 17 Sex: F Citation Issued: N
 Direction of Travel: SOUTH Public Property Damage: N School Bus Involved: N
 Pre-Accd Action: SLOWED OR STOPPING
 Apparent Factors: FOLLOWING TOO CLOSELY, NOT APPLICABLE

Veh :2 CAR/VAN/PICKUP Registered Weight: State of Registration: NY
 Num of Occupants: 1 Driver's Age: 36 Sex: F Citation Issued: N
 Direction of Travel: SOUTH Public Property Damage: N School Bus Involved: N
 Pre-Accd Action: MAKING LEFT TURN
 Apparent Factors: NOT APPLICABLE, NOT APPLICABLE

County: Dutchess Muni: Wappinger(T) Ref. Marker: 9D82033055 Street: Route 9D

AT INTERSECTION WITH New Hamburg Rd

7/15/2005 Fri 16:05 PM Persons Killed: 0 Persons Injured: 0 Extent of Injuries: **Case: 2005-31516684**
 Accident Class: PROPERTY DAMAGE Police Agency: Num of Veh: 2
 Type Of Accident: COLLISION WITH MOTOR VEHICLE Traffic Control: TRAFFIC SIGNAL
 Manner of Collision: LEFT TURN (AGAINST OTHER CAR) Weather: CLEAR
 Road Surface Condition: DRY Road Char.: STRAIGHT AND LEVEL Light Condition: DAYLIGHT
 Loc. of Ped/Bicycle: NOT APPLICABLE Action of Ped/Bicycle: NOT APPLICABLE

Veh :1 CAR/VAN/PICKUP Registered Weight: 3451 State of Registration: NY

Num of Occupants: 1

Driver's Age: 36

Sex: M

Citation Issued: N

Direction of Travel: SOUTH

Public Property Damage: N

School Bus Involved: N

Pre-Accd Action: GOING STRAIGHT AHEAD

Apparent Factors: FAILURE TO YIELD RIGHT OF WAY, NOT APPLICABLE

Veh :2

CAR/VAN/PICKUP

Registered Weight: 2254

State of Registration: NY

Num of Occupants: 1

Driver's Age: 62

Sex: F

Citation Issued: N

Direction of Travel: NORTH-WEST

Public Property Damage: N

School Bus Involved: N

Pre-Accd Action: MAKING LEFT TURN

Apparent Factors: FAILURE TO YIELD RIGHT OF WAY, NOT APPLICABLE

Accident Location Information System (ALIS)

Date: 09/07/11 09:39

Accident Verbal Description Report

Page: 26

5926 Addition VDR Old Hopewell RD from NYS RT 9D to US RT 9, Dutchess**Data in this report covers the period Jan 01, 2005 - Dec 31, 2010****Complete Accident data from NYSDMV is only available thru 1/31/2011**

County: Dutchess Muni: Wappinger(T) Ref. Marker: 9 82051067 Street: US Highway 9

AT INTERSECTION WITH Old Hopewell Rd

5/6/2006 Sat 11:35 AM Persons Killed: 0 Persons Injured: 0 Extent of Injuries: **Case: 2006-31769864**
 Accident Class: NON-REPORTABLE Police Agency: Num of Veh: 3
 Type Of Accident: COLLISION WITH MOTOR VEHICLE Traffic Control: POLICE/FIRE EMERGENCY
 Manner of Collision: OTHER Weather: CLEAR
 Road Surface Condition: DRY Road Char.: STRAIGHT AND LEVEL Light Condition: DAYLIGHT
 Loc. of Ped/Bicycle: NOT APPLICABLE Action of Ped/Bicycle: NOT APPLICABLE

Veh :1 CAR/VAN/PICKUP Registered Weight: State of Registration: NY
 Num of Occupants: 2 Driver's Age: 41 Sex: F Citation Issued: N
 Direction of Travel: SOUTH Public Property Damage: N School Bus Involved: N
 Pre-Accd Action: GOING STRAIGHT AHEAD
 Apparent Factors: UNSAFE LANE CHANGE, FOLLOWING TOO CLOSELY

Veh :2 CAR/VAN/PICKUP Registered Weight: State of Registration: NY
 Num of Occupants: 1 Driver's Age: 38 Sex: F Citation Issued: N
 Direction of Travel: SOUTH Public Property Damage: N School Bus Involved: N
 Pre-Accd Action: SLOWED OR STOPPING
 Apparent Factors: NOT APPLICABLE, NOT APPLICABLE

Veh :3 CAR/VAN/PICKUP Registered Weight: State of Registration: NY
 Num of Occupants: 3 Driver's Age: 35 Sex: M Citation Issued: N
 Direction of Travel: SOUTH Public Property Damage: N School Bus Involved: N
 Pre-Accd Action: SLOWED OR STOPPING
 Apparent Factors: NOT APPLICABLE, NOT APPLICABLE

County: Dutchess Muni: Wappinger(T) Ref. Marker: 9D82033055 Street: Route 9D

AT INTERSECTION WITH New Hamburg Rd

9/22/2007 Sat 18:50 PM Persons Killed: 0 Persons Injured: 0 Extent of Injuries: **Case: 2007-32333644**
 Accident Class: NON-REPORTABLE Police Agency: Num of Veh: 2
 Type Of Accident: COLLISION WITH MOTOR VEHICLE Traffic Control: TRAFFIC SIGNAL
 Manner of Collision: REAR END Weather: CLEAR
 Road Surface Condition: DRY Road Char.: STRAIGHT AND LEVEL Light Condition: DAYLIGHT
 Loc. of Ped/Bicycle: NOT APPLICABLE Action of Ped/Bicycle: NOT APPLICABLE

Veh :2 CAR/VAN/PICKUP Registered Weight: State of Registration: NY
 Num of Occupants: 1 Driver's Age: 23 Sex: F Citation Issued: N

Direction of Travel: NORTH

Public Property Damage: N

School Bus Involved: N

Pre-Accd Action: GOING STRAIGHT AHEAD

Apparent Factors: NOT APPLICABLE, NOT APPLICABLE

Veh :1

CAR/VAN/PICKUP

Registered Weight:

State of Registration: NY

Num of Occupants: 2

Driver's Age: 53

Sex: M

Citation Issued: N

Direction of Travel: NORTH

Public Property Damage: N

School Bus Involved: N

Pre-Accd Action: GOING STRAIGHT AHEAD

Apparent Factors: NOT APPLICABLE, FOLLOWING TOO CLOSELY

Accident Location Information System (ALIS)

Date: 09/07/11 09:39

Accident Verbal Description Report

Page: 27

5926 Addition VDR Old Hopewell RD from NYS RT 9D to US RT 9, Dutchess**Data in this report covers the period Jan 01, 2005 - Dec 31, 2010****Complete Accident data from NYS DMV is only available thru 1/31/2011**

County: Dutchess Muni: Wappinger(T) Ref. Marker: 9 82051067 Street: US Highway 9

AT INTERSECTION WITH Old Hopewell Rd

7/11/2007 Wed 14:30 PM Persons Killed: 0 Persons Injured: 1 Extent of Injuries: B **Case: 2007-32260010**
 Accident Class: PROPERTY DAMAGE AND INJURY Police Agency: Num of Veh: 2
 Type Of Accident: COLLISION WITH MOTOR VEHICLE Traffic Control: TRAFFIC SIGNAL
 Manner of Collision: RIGHT ANGLE Weather: CLEAR
 Road Surface Condition: DRY Road Char.: STRAIGHT/ GRADE Light Condition: DAYLIGHT
 Loc. of Ped/Bicycle: NOT APPLICABLE Action of Ped/Bicycle: NOT APPLICABLE

Veh :1 CAR/VAN/PICKUP Registered Weight: 4257 State of Registration: NY
 Num of Occupants: 1 Driver's Age: 61 Sex: M Citation Issued: N
 Direction of Travel: NORTH Public Property Damage: N School Bus Involved: N
 Pre-Accd Action: GOING STRAIGHT AHEAD
 Apparent Factors: FAILURE TO YIELD RIGHT OF WAY, TRAFFIC CONTROL DEVICES DISREGARDED

Veh :2 CAR/VAN/PICKUP Registered Weight: 3549 State of Registration: NY
 Num of Occupants: 1 Driver's Age: 24 Sex: M Citation Issued: N
 Direction of Travel: WEST Public Property Damage: N School Bus Involved: N
 Pre-Accd Action: GOING STRAIGHT AHEAD
 Apparent Factors: NOT APPLICABLE, NOT APPLICABLE

County: Dutchess Muni: Wappinger(T) Ref. Marker: 9 82051067 Street: US Highway 9

AT INTERSECTION WITH Old Hopewell Rd

9/11/2007 Tue 11:00 AM Persons Killed: 0 Persons Injured: 0 Extent of Injuries: **Case: 2007-32324294**
 Accident Class: PROPERTY DAMAGE Police Agency: Num of Veh: 2
 Type Of Accident: COLLISION WITH MOTOR VEHICLE Traffic Control: TRAFFIC SIGNAL
 Manner of Collision: REAR END Weather: RAIN
 Road Surface Condition: WET Road Char.: STRAIGHT AND LEVEL Light Condition: DAYLIGHT
 Loc. of Ped/Bicycle: NOT APPLICABLE Action of Ped/Bicycle: NOT APPLICABLE

Veh :1 CAR/VAN/PICKUP Registered Weight: 3900 State of Registration: NY
 Num of Occupants: 2 Driver's Age: 64 Sex: M Citation Issued: N
 Direction of Travel: SOUTH-WEST Public Property Damage: N School Bus Involved: N
 Pre-Accd Action: MAKING RIGHT TURN
 Apparent Factors: NOT APPLICABLE, NOT APPLICABLE

Veh :2 OTHER Registered Weight: State of Registration:
 Num of Occupants: 0 Driver's Age: Sex: Citation Issued:

Direction of Travel: SOUTH

Public Property Damage: N

School Bus Involved: N

Pre-Accd Action: GOING STRAIGHT AHEAD

Apparent Factors: FOLLOWING TOO CLOSELY, UNKNOWN

County: Dutchess Muni: Wappinger(T) Ref. Marker: 9 82051066 Street: US HWY 9

3 Meters East of OLD HOPEWELL RD

10/6/2007

Sat 12:00 PM

Persons Killed: 0

Persons Injured: 0

Extent of Injuries:

Case: 2007-32352756

Accident Class: PROPERTY DAMAGE

Police Agency:

Num of Veh: 2

Type Of Accident: COLLISION WITH MOTOR VEHICLE

Traffic Control: TRAFFIC SIGNAL

Manner of Collision: REAR END

Weather: CLEAR

Road Surface Condition: DRY

Road Char.: STRAIGHT AND LEVEL

Light Condition: DAYLIGHT

Loc. of Ped/Bicycle: NOT APPLICABLE

Action of Ped/Bicycle: NOT APPLICABLE

Accident Location Information System (ALIS)

Date: 09/07/11 09:39

Accident Verbal Description Report

Page: 28

5926 Addition VDR Old Hopewell RD from NYS RT 9D to US RT 9, Dutchess**Data in this report covers the period Jan 01, 2005 - Dec 31, 2010****Complete Accident data from NYSDMV is only available thru 1/31/2011**

County: Dutchess Muni: Wappinger(T) Ref. Marker: 9 82051066 Street: US HWY 9

**** CONTINUED

Veh :1 CAR/VAN/PICKUP Registered Weight: 3841 State of Registration: NY
 Num of Occupants: 1 Driver's Age: 21 Sex: F Citation Issued: Y
 Direction of Travel: SOUTH Public Property Damage: N School Bus Involved: N
 Pre-Accd Action: GOING STRAIGHT AHEAD
 Apparent Factors: FOLLOWING TOO CLOSELY, REACTION TO OTHER UNINVOLVED VEHICL

Veh :2 CAR/VAN/PICKUP Registered Weight: 3355 State of Registration: NY
 Num of Occupants: 1 Driver's Age: 73 Sex: F Citation Issued: N
 Direction of Travel: SOUTH Public Property Damage: N School Bus Involved: N
 Pre-Accd Action: GOING STRAIGHT AHEAD
 Apparent Factors: NOT APPLICABLE, NOT APPLICABLE

County: Dutchess Muni: Wappinger(T) Ref. Marker: Street: OLD HOPEWELL RD
8 Meters East of US HIGHWAY 9

11/16/2007 Fri 14:00 PM Persons Killed: 0 Persons Injured: 0 Extent of Injuries: **Case: 2007-32407768**
 Accident Class: PROPERTY DAMAGE Police Agency: Num of Veh: 2
 Type Of Accident: COLLISION WITH MOTOR VEHICLE Traffic Control: NO PASSING ZONE
 Manner of Collision: REAR END Weather: CLEAR
 Road Surface Condition: DRY Road Char.: STRAIGHT AT HILLCREST Light Condition: DAYLIGHT
 Loc. of Ped/Bicycle: NOT APPLICABLE Action of Ped/Bicycle: NOT APPLICABLE

Veh :1 CAR/VAN/PICKUP Registered Weight: 4501 State of Registration: NY
 Num of Occupants: 2 Driver's Age: 21 Sex: F Citation Issued: N
 Direction of Travel: EAST Public Property Damage: N School Bus Involved: N
 Pre-Accd Action: STOPPED IN TRAFFIC
 Apparent Factors: NOT APPLICABLE, UNKNOWN

Veh :2 CAR/VAN/PICKUP Registered Weight: 2542 State of Registration: NY
 Num of Occupants: 1 Driver's Age: 75 Sex: M Citation Issued: N
 Direction of Travel: EAST Public Property Damage: N School Bus Involved: N
 Pre-Accd Action: GOING STRAIGHT AHEAD
 Apparent Factors: UNKNOWN, FOLLOWING TOO CLOSELY

County: Dutchess Muni: Wappinger(T) Ref. Marker: 9 82051066 Street: [Route] 9
AT INTERSECTION WITH OLD HOPEWELL RD

10/20/2007 Sat 21:55 PM Persons Killed: 0 Persons Injured: 0 Extent of Injuries: **Case: 2007-32371236**
Accident Class: PROPERTY DAMAGE Police Agency: Num of Veh: 2
Type Of Accident: COLLISION WITH MOTOR VEHICLE Traffic Control: TRAFFIC SIGNAL
Manner of Collision: REAR END Weather: CLEAR
Road Surface Condition: DRY Road Char.: STRAIGHT AND LEVEL Light Condition: DARK-ROAD LIGHTED
Loc. of Ped/Bicycle: NOT APPLICABLE Action of Ped/Bicycle: NOT APPLICABLE

Veh :1 CAR/VAN/PICKUP Registered Weight: State of Registration: NY
Num of Occupants: 2 Driver's Age: 26 Sex: M Citation Issued: N
Direction of Travel: SOUTH Public Property Damage: N School Bus Involved: N
Pre-Accd Action: STOPPED IN TRAFFIC
Apparent Factors: UNKNOWN, NOT APPLICABLE

Accident Location Information System (ALIS)

Date: 09/07/11 09:39

Accident Verbal Description Report

Page: 29

5926 Addition VDR Old Hopewell RD from NYS RT 9D to US RT 9, Dutchess**Data in this report covers the period Jan 01, 2005 - Dec 31, 2010****Complete Accident data from NYS DMV is only available thru 1/31/2011**

County: Dutchess Muni: Wappinger(T) Ref. Marker: 9 82051066 Street: [Route] 9

**** CONTINUED

Veh :2 CAR/VAN/PICKUP Registered Weight: 3247 State of Registration: NY
 Num of Occupants: 1 Driver's Age: 29 Sex: F Citation Issued: N
 Direction of Travel: SOUTH Public Property Damage: N School Bus Involved: N
 Pre-Accd Action: STARTING IN TRAFFIC
 Apparent Factors: UNKNOWN, FOLLOWING TOO CLOSELY

County: Dutchess Muni: Wappinger(T) Ref. Marker: Street: NEW HAMBURG RD
 AT INTERSECTION WITH ROUTE 9D

10/10/2007 Wed 08:22 AM Persons Killed: 0 Persons Injured: 0 Extent of Injuries: **Case: 2007-32391587**
 Accident Class: PROPERTY DAMAGE Police Agency: Num of Veh: 1
 Type Of Accident: COLLISION WITH GUIDE RAIL Traffic Control: NONE
 Manner of Collision: OTHER Weather: CLEAR
 Road Surface Condition: DRY Road Char.: CURVE AND HILLCREST Light Condition: DAYLIGHT
 Loc. of Ped/Bicycle: NOT APPLICABLE Action of Ped/Bicycle: NOT APPLICABLE

Veh :1 CAR/VAN/PICKUP Registered Weight: 3889 State of Registration: NY
 Num of Occupants: 1 Driver's Age: 59 Sex: M Citation Issued: N
 Direction of Travel: WEST Public Property Damage: N School Bus Involved: N
 Pre-Accd Action: GOING STRAIGHT AHEAD
 Apparent Factors: UNKNOWN, UNKNOWN

County: Dutchess Muni: Wappinger(T) Ref. Marker: 9D82033054 Street: ROUTE 9D
 AT INTERSECTION WITH OLD HOPEWELL RD

10/9/2007 Tue 17:18 PM Persons Killed: 0 Persons Injured: 0 Extent of Injuries: **Case: 2007-32355405**
 Accident Class: PROPERTY DAMAGE Police Agency: Num of Veh: 2
 Type Of Accident: COLLISION WITH MOTOR VEHICLE Traffic Control: NO PASSING ZONE
 Manner of Collision: REAR END Weather: CLOUDY
 Road Surface Condition: DRY Road Char.: STRAIGHT AND LEVEL Light Condition: DAYLIGHT
 Loc. of Ped/Bicycle: NOT APPLICABLE Action of Ped/Bicycle: NOT APPLICABLE

Veh :1 CAR/VAN/PICKUP Registered Weight: 4043 State of Registration: NY
 Num of Occupants: 1 Driver's Age: 52 Sex: F Citation Issued: N
 Direction of Travel: NORTH Public Property Damage: N School Bus Involved: N
 Pre-Accd Action: STOPPED IN TRAFFIC
 Apparent Factors: FOLLOWING TOO CLOSELY, DRIVER INATTENTION

Veh :2 CAR/VAN/PICKUP Registered Weight: 2293 State of Registration: NY

Num of Occupants: 1

Driver's Age: 20

Sex: F

Citation Issued: N

Direction of Travel: NORTH

Public Property Damage: N

School Bus Involved: N

Pre-Accd Action: GOING STRAIGHT AHEAD

Apparent Factors: NOT APPLICABLE, UNKNOWN

County: Dutchess Muni: Wappinger(T) Ref. Marker: Street: OLD HOPEWELL RD
AT INTERSECTION WITH US HIGHWAY 9**11/14/2007**

Wed 17:40 PM

Persons Killed: 0

Persons Injured: 0

Extent of Injuries:

Case: 2007-32396057

Accident Class: NON-REPORTABLE

Police Agency:

Num of Veh: 2

Type Of Accident: COLLISION WITH MOTOR VEHICLE

Traffic Control: TRAFFIC SIGNAL

Manner of Collision: LEFT TURN (AGAINST OTHER CAR)

Weather: CLEAR

Road Surface Condition: DRY

Road Char.: STRAIGHT AND LEVEL

Light Condition: DARK-ROAD LIGHTED

Loc. of Ped/Bicycle: NOT APPLICABLE

Action of Ped/Bicycle: NOT APPLICABLE

Accident Location Information System (ALIS)

Date: 09/07/11 09:39

Accident Verbal Description Report

Page: 30

5926 Addition VDR Old Hopewell RD from NYS RT 9D to US RT 9, Dutchess**Data in this report covers the period Jan 01, 2005 - Dec 31, 2010****Complete Accident data from NYSDMV is only available thru 1/31/2011**

County: Dutchess Muni: Wappinger(T) Ref. Marker: Street: OLD HOPEWELL RD

**** CONTINUED

Veh :1 CAR/VAN/PICKUP Registered Weight: State of Registration: NY
 Num of Occupants: 2 Driver's Age: 57 Sex: F Citation Issued: N
 Direction of Travel: WEST Public Property Damage: N School Bus Involved: N
 Pre-Accd Action: MAKING LEFT TURN
 Apparent Factors: NOT APPLICABLE, NOT APPLICABLE

Veh :2 CAR/VAN/PICKUP Registered Weight: State of Registration:
 Num of Occupants: 1 Driver's Age: Sex: U Citation Issued: N
 Direction of Travel: SOUTH Public Property Damage: N School Bus Involved: N
 Pre-Accd Action: GOING STRAIGHT AHEAD
 Apparent Factors: TRAFFIC CONTROL DEVICES DISREGARDED, NOT APPLICABLE

County: Dutchess Muni: Wappinger(T) Ref. Marker: 9 82051066 Street: [Route] 9

AT INTERSECTION WITH OLD HOPEWELL RD

11/11/2007 Sun 20:30 PM Persons Killed: 0 Persons Injured: 0 Extent of Injuries: **Case: 2007-32397894**
 Accident Class: PROPERTY DAMAGE Police Agency: Num of Veh: 2
 Type Of Accident: COLLISION WITH MOTOR VEHICLE Traffic Control: TRAFFIC SIGNAL
 Manner of Collision: RIGHT ANGLE Weather: CLEAR
 Road Surface Condition: DRY Road Char.: STRAIGHT AND LEVEL Light Condition: DARK-ROAD LIGHTED
 Loc. of Ped/Bicycle: NOT APPLICABLE Action of Ped/Bicycle: NOT APPLICABLE

Veh :2 CAR/VAN/PICKUP Registered Weight: 2884 State of Registration: NY
 Num of Occupants: 2 Driver's Age: 22 Sex: F Citation Issued: N
 Direction of Travel: EAST Public Property Damage: N School Bus Involved: N
 Pre-Accd Action: GOING STRAIGHT AHEAD
 Apparent Factors: UNKNOWN, NOT APPLICABLE

Veh :1 CAR/VAN/PICKUP Registered Weight: 3022 State of Registration: NY
 Num of Occupants: 2 Driver's Age: 34 Sex: F Citation Issued: N
 Direction of Travel: SOUTH Public Property Damage: N School Bus Involved: N
 Pre-Accd Action: GOING STRAIGHT AHEAD
 Apparent Factors: UNKNOWN, TRAFFIC CONTROL DEVICES DISREGARDED

County: Dutchess Muni: Wappinger(T) Ref. Marker: Street: OLD HOPEWELL RD

AT INTERSECTION WITH US HIGHWAY 9

11/2/2007 Fri 12:45 PM Persons Killed: 0 Persons Injured: 4 Extent of Injuries: CCCC **Case: 2007-32376360**
Accident Class: PROPERTY DAMAGE AND INJURY Police Agency: Num of Veh: 2
Type Of Accident: COLLISION WITH MOTOR VEHICLE Traffic Control: NONE
Manner of Collision: RIGHT TURN (WITH OTHER CAR) Weather: CLEAR
Road Surface Condition: DRY Road Char.: STRAIGHT AND LEVEL Light Condition: DAYLIGHT
Loc. of Ped/Bicycle: NOT APPLICABLE Action of Ped/Bicycle: NOT APPLICABLE

Veh :1 CAR/VAN/PICKUP Registered Weight: 3548 State of Registration: NY
Num of Occupants: 3 Driver's Age: 17 Sex: F Citation Issued: N
Direction of Travel: NORTH-EAST Public Property Damage: N School Bus Involved: N
Pre-Accd Action: MAKING RIGHT TURN
Apparent Factors: PASSING OR LANE USAGE IMPROPERLY, NOT APPLICABLE

Accident Location Information System (ALIS)

Date: 09/07/11 09:39

Accident Verbal Description Report

Page: 31

5926 Addition VDR Old Hopewell RD from NYS RT 9D to US RT 9, Dutchess**Data in this report covers the period Jan 01, 2005 - Dec 31, 2010****Complete Accident data from NYS DMV is only available thru 1/31/2011**

County: Dutchess Muni: Wappinger(T) Ref. Marker: Street: OLD HOPEWELL RD

**** CONTINUED

Veh :2 CAR/VAN/PICKUP Registered Weight: State of Registration: NY
 Num of Occupants: 3 Driver's Age: 29 Sex: F Citation Issued: N
 Direction of Travel: NORTH Public Property Damage: N School Bus Involved: N
 Pre-Accd Action: GOING STRAIGHT AHEAD
 Apparent Factors: NOT APPLICABLE, NOT APPLICABLE

County: Dutchess Muni: Wappinger(T) Ref. Marker: Street: NEW HAMBURG RD
 AT INTERSECTION WITH ROUTE 9D

11/6/2007 Tue 15:15 PM Persons Killed: 0 Persons Injured: 0 Extent of Injuries: **Case: 2007-32380809**
 Accident Class: NON-REPORTABLE Police Agency: Num of Veh: 2
 Type Of Accident: COLLISION WITH MOTOR VEHICLE Traffic Control: TRAFFIC SIGNAL
 Manner of Collision: REAR END Weather: CLEAR
 Road Surface Condition: DRY Road Char.: STRAIGHT AND LEVEL Light Condition: DAYLIGHT
 Loc. of Ped/Bicycle: NOT APPLICABLE Action of Ped/Bicycle: NOT APPLICABLE

Veh :1 CAR/VAN/PICKUP Registered Weight: State of Registration: NY
 Num of Occupants: 2 Driver's Age: 25 Sex: M Citation Issued: N
 Direction of Travel: SOUTH Public Property Damage: N School Bus Involved: N
 Pre-Accd Action: GOING STRAIGHT AHEAD
 Apparent Factors: NOT APPLICABLE, FOLLOWING TOO CLOSELY

Veh :2 CAR/VAN/PICKUP Registered Weight: State of Registration: NY
 Num of Occupants: 1 Driver's Age: 29 Sex: F Citation Issued: N
 Direction of Travel: SOUTH Public Property Damage: N School Bus Involved: N
 Pre-Accd Action: GOING STRAIGHT AHEAD
 Apparent Factors: NOT APPLICABLE, NOT APPLICABLE

County: Dutchess Muni: Wappinger(T) Ref. Marker: Street: OLD HOPEWELL RD
 16 Meters East of DEAN PL

11/6/2007 Tue 18:50 PM Persons Killed: 0 Persons Injured: 0 Extent of Injuries: **Case: 2007-32387172**
 Accident Class: PROPERTY DAMAGE Police Agency: Num of Veh: 2
 Type Of Accident: COLLISION WITH MOTOR VEHICLE Traffic Control: NONE
 Manner of Collision: LEFT TURN (WITH OTHER CAR) Weather: CLEAR
 Road Surface Condition: DRY Road Char.: STRAIGHT AND LEVEL Light Condition: DARK-ROAD LIGHTED
 Loc. of Ped/Bicycle: NOT APPLICABLE Action of Ped/Bicycle: NOT APPLICABLE

Veh :1 CAR/VAN/PICKUP Registered Weight: 2385 State of Registration: NY

Num of Occupants: 1

Driver's Age: 22

Sex: M

Citation Issued: N

Direction of Travel: SOUTH

Public Property Damage: N

School Bus Involved: N

Pre-Accd Action: ENTERING PARKED POSITION

Apparent Factors: NOT APPLICABLE, TURNING IMPROPER

Veh :2

CAR/VAN/PICKUP

Registered Weight: 3482

State of Registration: NY

Num of Occupants: 1

Driver's Age:

Sex:

Citation Issued:

Direction of Travel: NORTH

Public Property Damage: N

School Bus Involved: N

Pre-Accd Action: PARKED

Apparent Factors: NOT APPLICABLE, NOT APPLICABLE

Accident Location Information System (ALIS)

Date: 09/07/11 09:39

Accident Verbal Description Report

Page: 32

5926 Addition VDR Old Hopewell RD from NYS RT 9D to US RT 9, Dutchess**Data in this report covers the period Jan 01, 2005 - Dec 31, 2010****Complete Accident data from NYS DMV is only available thru 1/31/2011**

County: Dutchess Muni: Wappinger(T) Ref. Marker: Street: NEW HAMBURG RD

AT INTERSECTION WITH ROUTE 9D

10/29/2007 Mon 18:00 PM Persons Killed: 0 Persons Injured: 0 Extent of Injuries: **Case: 2007-32370170**
 Accident Class: NON-REPORTABLE Police Agency: Num of Veh: 2
 Type Of Accident: COLLISION WITH MOTOR VEHICLE Traffic Control: TRAFFIC SIGNAL
 Manner of Collision: REAR END Weather: CLEAR
 Road Surface Condition: DRY Road Char.: STRAIGHT AND LEVEL Light Condition: DUSK
 Loc. of Ped/Bicycle: NOT APPLICABLE Action of Ped/Bicycle: NOT APPLICABLE

Veh :1 CAR/VAN/PICKUP Registered Weight: State of Registration: NY
 Num of Occupants: 2 Driver's Age: 28 Sex: F Citation Issued: Y
 Direction of Travel: EAST Public Property Damage: N School Bus Involved: N
 Pre-Accd Action: STOPPED IN TRAFFIC
 Apparent Factors: FOLLOWING TOO CLOSELY, NOT APPLICABLE

Veh :2 CAR/VAN/PICKUP Registered Weight: State of Registration: NY
 Num of Occupants: 1 Driver's Age: 54 Sex: M Citation Issued: N
 Direction of Travel: EAST Public Property Damage: N School Bus Involved: N
 Pre-Accd Action: STOPPED IN TRAFFIC
 Apparent Factors: NOT APPLICABLE, NOT APPLICABLE

County: Dutchess Muni: Wappinger(T) Ref. Marker: Street: OLD HOPEWELL RD

3 Meters East of US HIGHWAY 9

10/16/2007 Tue 11:45 AM Persons Killed: 0 Persons Injured: 3 Extent of Injuries: ABC **Case: 2007-32361900**
 Accident Class: PROPERTY DAMAGE AND INJURY Police Agency: Num of Veh: 2
 Type Of Accident: COLLISION WITH MOTOR VEHICLE Traffic Control: TRAFFIC SIGNAL
 Manner of Collision: REAR END Weather: CLEAR
 Road Surface Condition: DRY Road Char.: STRAIGHT AND LEVEL Light Condition: DAYLIGHT
 Loc. of Ped/Bicycle: NOT APPLICABLE Action of Ped/Bicycle: NOT APPLICABLE

Veh :1 CAR/VAN/PICKUP Registered Weight: 2194 State of Registration: NY
 Num of Occupants: 2 Driver's Age: 64 Sex: M Citation Issued: N
 Direction of Travel: NORTH Public Property Damage: N School Bus Involved: N
 Pre-Accd Action: SLOWED OR STOPPING
 Apparent Factors: NOT APPLICABLE, NOT APPLICABLE

Veh :2 CAR/VAN/PICKUP Registered Weight: 2686 State of Registration: NY
 Num of Occupants: 1 Driver's Age: 44 Sex: M Citation Issued: N

Direction of Travel: NORTH

Public Property Damage: N

School Bus Involved: N

Pre-Accd Action: GOING STRAIGHT AHEAD

Apparent Factors: FOLLOWING TOO CLOSELY, NOT APPLICABLE

County: Dutchess Muni: Wappinger(T) Ref. Marker: Street: OLD HOPEWELL RD
3 Meters East of US HIGHWAY 9

12/22/2007

Sat 11:45 AM

Persons Killed: 0

Persons Injured: 1

Extent of Injuries: C

Case: 2007-32432886

Accident Class: INJURY

Police Agency:

Num of Veh: 2

Type Of Accident: COLLISION WITH MOTOR VEHICLE

Traffic Control: TRAFFIC SIGNAL

Manner of Collision: REAR END

Weather: CLOUDY

Road Surface Condition: DRY

Road Char.: STRAIGHT AND LEVEL

Light Condition: DAYLIGHT

Loc. of Ped/Bicycle: NOT APPLICABLE

Action of Ped/Bicycle: NOT APPLICABLE

Accident Location Information System (ALIS)

Date: 09/07/11 09:39

Accident Verbal Description Report

Page: 33

5926 Addition VDR Old Hopewell RD from NYS RT 9D to US RT 9, Dutchess**Data in this report covers the period Jan 01, 2005 - Dec 31, 2010****Complete Accident data from NYSDMV is only available thru 1/31/2011**

County: Dutchess Muni: Wappinger(T) Ref. Marker: Street: OLD HOPEWELL RD

**** CONTINUED

Veh :1 CAR/VAN/PICKUP Registered Weight: 2493 State of Registration: NY
 Num of Occupants: 3 Driver's Age: 48 Sex: F Citation Issued: Y
 Direction of Travel: NORTH Public Property Damage: N School Bus Involved: N
 Pre-Accd Action: STARTING IN TRAFFIC
 Apparent Factors: NOT APPLICABLE, FOLLOWING TOO CLOSELY

Veh :2 CAR/VAN/PICKUP Registered Weight: 2519 State of Registration: NY
 Num of Occupants: 2 Driver's Age: 24 Sex: F Citation Issued: N
 Direction of Travel: NORTH Public Property Damage: N School Bus Involved: N
 Pre-Accd Action: STARTING IN TRAFFIC
 Apparent Factors: NOT APPLICABLE, NOT APPLICABLE

County: Dutchess Muni: Wappinger(T) Ref. Marker: 9D82033054 Street: ROUTE 9D

AT INTERSECTION WITH OLD HOPEWELL RD

10/8/2007 Mon Persons Killed: 0 Persons Injured: 0 Extent of Injuries: **Case: 2007-32358335**
 Accident Class: PROPERTY DAMAGE Police Agency: Num of Veh: 2
 Type Of Accident: COLLISION WITH MOTOR VEHICLE Traffic Control: STOPPED SCHOOL BUS W/RED LIGHT FLSH
 Manner of Collision: REAR END Weather: CLEAR
 Road Surface Condition: DRY Road Char.: STRAIGHT AND LEVEL Light Condition: DAYLIGHT
 Loc. of Ped/Bicycle: NOT APPLICABLE Action of Ped/Bicycle: NOT APPLICABLE

Veh :2 CAR/VAN/PICKUP Registered Weight: 4464 State of Registration: NY
 Num of Occupants: 1 Driver's Age: 38 Sex: M Citation Issued: N
 Direction of Travel: SOUTH Public Property Damage: N School Bus Involved: N
 Pre-Accd Action: GOING STRAIGHT AHEAD
 Apparent Factors: UNKNOWN, UNKNOWN

Veh :1 CAR/VAN/PICKUP Registered Weight: 3358 State of Registration: NY
 Num of Occupants: 1 Driver's Age: 46 Sex: F Citation Issued: N
 Direction of Travel: SOUTH Public Property Damage: N School Bus Involved: N
 Pre-Accd Action: STOPPED IN TRAFFIC
 Apparent Factors: UNKNOWN, UNKNOWN

County: Dutchess Muni: Wappinger(T) Ref. Marker: Street: OLD HOPEWELL RD

12 Meters East of PARKING LOT

10/24/2007	Wed 18:30 PM	Persons Killed: 0	Persons Injured: 1	Extent of Injuries: C	Case: 2007-32368006
	Accident Class: INJURY		Police Agency:		Num of Veh: 2
	Type Of Accident: COLLISION WITH MOTOR VEHICLE				Traffic Control: NONE
	Manner of Collision: REAR END				Weather: RAIN
	Road Surface Condition: WET	Road Char.: STRAIGHT AND LEVEL		Light Condition: DARK-ROAD UNLIGHTED	
	Loc. of Ped/Bicycle: NOT APPLICABLE			Action of Ped/Bicycle: NOT APPLICABLE	

Veh :1	CAR/VAN/PICKUP	Registered Weight: 3844	State of Registration: NY
	Num of Occupants: 5	Driver's Age: 18	Sex: M Citation Issued: Y
	Direction of Travel: EAST	Public Property Damage: N	School Bus Involved: N
	Pre-Accd Action: GOING STRAIGHT AHEAD		
	Apparent Factors: NOT APPLICABLE, FOLLOWING TOO CLOSELY		

Accident Location Information System (ALIS)

Date: 09/07/11 09:39

Accident Verbal Description Report

Page: 34

5926 Addition VDR Old Hopewell RD from NYS RT 9D to US RT 9, Dutchess**Data in this report covers the period Jan 01, 2005 - Dec 31, 2010****Complete Accident data from NYSDMV is only available thru 1/31/2011**

County: Dutchess Muni: Wappinger(T) Ref. Marker: Street: OLD HOPEWELL RD

**** CONTINUED

Veh :2 CAR/VAN/PICKUP Registered Weight: 4170 State of Registration: NY
 Num of Occupants: 4 Driver's Age: 56 Sex: M Citation Issued: N
 Direction of Travel: EAST Public Property Damage: N School Bus Involved: N
 Pre-Accd Action: STOPPED IN TRAFFIC
 Apparent Factors: ANIMAL'S ACTION, NOT APPLICABLE

County: Dutchess Muni: Wappinger(T) Ref. Marker: Street: OLD HOPEWELL RD

4 Meters East of US HIGHWAY 9

12/29/2007 Sat 22:19 PM Persons Killed: 0 Persons Injured: 12 Extent of Injuries: CCCCC **Case: 2007-32454564**
 Accident Class: PROPERTY DAMAGE AND INJURY Police Agency: Num of Veh: 2
 Type Of Accident: COLLISION WITH MOTOR VEHICLE Traffic Control: TRAFFIC SIGNAL
 Manner of Collision: RIGHT ANGLE Weather: CLEAR
 Road Surface Condition: DRY Road Char.: STRAIGHT AND LEVEL Light Condition: DARK-ROAD UNLIGHTED
 Loc. of Ped/Bicycle: NOT APPLICABLE Action of Ped/Bicycle: NOT APPLICABLE

Veh :1 CAR/VAN/PICKUP Registered Weight: 3586 State of Registration: NY
 Num of Occupants: 5 Driver's Age: 29 Sex: F Citation Issued: N
 Direction of Travel: NORTH Public Property Damage: N School Bus Involved: N
 Pre-Accd Action: GOING STRAIGHT AHEAD
 Apparent Factors: TRAFFIC CONTROL DEVICES DISREGARDED, NOT APPLICABLE

Veh :2 CAR/VAN/PICKUP Registered Weight: 4365 State of Registration: NY
 Num of Occupants: 7 Driver's Age: 38 Sex: M Citation Issued: N
 Direction of Travel: WEST Public Property Damage: N School Bus Involved: N
 Pre-Accd Action: GOING STRAIGHT AHEAD
 Apparent Factors: NOT APPLICABLE, NOT APPLICABLE

County: Dutchess Muni: Wappinger(T) Ref. Marker: 9 82051066 Street: US HWY 9

4 Meters South of OLD HOPEWELL RD

12/16/2007 Sun 06:30 AM Persons Killed: 0 Persons Injured: 0 Extent of Injuries: **Case: 2007-32436777**
 Accident Class: NON-REPORTABLE Police Agency: Num of Veh: 2
 Type Of Accident: COLLISION WITH MOTOR VEHICLE Traffic Control: TRAFFIC SIGNAL
 Manner of Collision: RIGHT ANGLE Weather: SLEET/HAIL/FREEZING RAIN
 Road Surface Condition: SNOW/ICE Road Char.: STRAIGHT AND LEVEL Light Condition: DARK-ROAD LIGHTED
 Loc. of Ped/Bicycle: NOT APPLICABLE Action of Ped/Bicycle: NOT APPLICABLE

Veh :1 CAR/VAN/PICKUP Registered Weight: State of Registration: NY

Num of Occupants: 1

Driver's Age: 48

Sex: F

Citation Issued: N

Direction of Travel: NORTH

Public Property Damage: N

School Bus Involved: N

Pre-Accd Action: GOING STRAIGHT AHEAD

Apparent Factors: UNSAFE SPEED, PAVEMENT SLIPPERY

Veh :2

CAR/VAN/PICKUP

Registered Weight:

State of Registration: NY

Num of Occupants: 1

Driver's Age: 56

Sex: M

Citation Issued: N

Direction of Travel: WEST

Public Property Damage: N

School Bus Involved: N

Pre-Accd Action: GOING STRAIGHT AHEAD

Apparent Factors: NOT APPLICABLE, NOT APPLICABLE

Accident Location Information System (ALIS)

Date: 09/07/11 09:39

Accident Verbal Description Report

Page: 35

5926 Addition VDR Old Hopewell RD from NYS RT 9D to US RT 9, Dutchess**Data in this report covers the period Jan 01, 2005 - Dec 31, 2010****Complete Accident data from NYS DMV is only available thru 1/31/2011**

County: Dutchess Muni: Wappinger(T) Ref. Marker: Street: OLD HOPEWELL RD

3 Meters East of ROUTE 9D

1/2/2008 Wed 20:15 PM Persons Killed: 0 Persons Injured: 0 Extent of Injuries: **Case: 2008-32452102**
 Accident Class: NON-REPORTABLE Police Agency: Num of Veh: 2
 Type Of Accident: COLLISION WITH MOTOR VEHICLE Traffic Control: TRAFFIC SIGNAL
 Manner of Collision: LEFT TURN (WITH OTHER CAR) Weather: CLEAR
 Road Surface Condition: DRY Road Char.: STRAIGHT AND LEVEL Light Condition: DARK-ROAD LIGHTED
 Loc. of Ped/Bicycle: NOT APPLICABLE Action of Ped/Bicycle: NOT APPLICABLE

Veh :1 CAR/VAN/PICKUP Registered Weight: State of Registration: NY
 Num of Occupants: 1 Driver's Age: 17 Sex: M Citation Issued: N
 Direction of Travel: WEST Public Property Damage: N School Bus Involved: N
 Pre-Accd Action: MAKING LEFT TURN
 Apparent Factors: DRIVER INEXPERIENCE, TURNING IMPROPER

Veh :2 CAR/VAN/PICKUP Registered Weight: State of Registration: NY
 Num of Occupants: 1 Driver's Age: 39 Sex: M Citation Issued: N
 Direction of Travel: EAST Public Property Damage: N School Bus Involved: N
 Pre-Accd Action: STOPPED IN TRAFFIC
 Apparent Factors: NOT APPLICABLE, NOT APPLICABLE

County: Dutchess Muni: Wappinger(T) Ref. Marker: Street: OLD HOPEWELL RD

34 Meters East of PARKING LOT

12/14/2007 Fri 15:20 PM Persons Killed: 0 Persons Injured: 0 Extent of Injuries: **Case: 2007-32430946**
 Accident Class: NON-REPORTABLE Police Agency: Num of Veh: 2
 Type Of Accident: COLLISION WITH MOTOR VEHICLE Traffic Control: NONE
 Manner of Collision: LEFT TURN (AGAINST OTHER CAR) Weather: CLOUDY
 Road Surface Condition: WET Road Char.: STRAIGHT/ GRADE Light Condition: DAYLIGHT
 Loc. of Ped/Bicycle: NOT APPLICABLE Action of Ped/Bicycle: NOT APPLICABLE

Veh :1 CAR/VAN/PICKUP Registered Weight: State of Registration: NY
 Num of Occupants: 2 Driver's Age: 35 Sex: M Citation Issued: N
 Direction of Travel: NORTH Public Property Damage: N School Bus Involved: N
 Pre-Accd Action: MAKING LEFT TURN
 Apparent Factors: NOT APPLICABLE, FAILURE TO YIELD RIGHT OF WAY

Veh :2 CAR/VAN/PICKUP Registered Weight: State of Registration: NY
 Num of Occupants: 1 Driver's Age: 69 Sex: M Citation Issued: N

Direction of Travel: EAST

Public Property Damage: N

School Bus Involved: N

Pre-Accd Action: GOING STRAIGHT AHEAD

Apparent Factors: NOT APPLICABLE, NOT APPLICABLE

County: Dutchess Muni: Wappinger(T) Ref. Marker: Street: OLD HOPEWELL RD
125 Meters East of STARRS CROSSINGS

2/1/2008

Fri 17:15 PM

Persons Killed: 0

Persons Injured: 1

Extent of Injuries: C

Case: 2008-32482645

Accident Class: PROPERTY DAMAGE AND INJURY

Police Agency:

Num of Veh: 1

Type Of Accident: COLLISION WITH TREE

Traffic Control: NO PASSING ZONE

Manner of Collision: OTHER

Weather: SLEET/HAIL/FREEZING RAIN

Road Surface Condition: SNOW/ICE

Road Char.: STRAIGHT AND LEVEL

Light Condition: DARK-ROAD UNLIGHTED

Loc. of Ped/Bicycle: NOT APPLICABLE

Action of Ped/Bicycle: NOT APPLICABLE

Accident Location Information System (ALIS)

Date: 09/07/11 09:39

Accident Verbal Description Report

Page: 36

5926 Addition VDR Old Hopewell RD from NYS RT 9D to US RT 9, Dutchess**Data in this report covers the period Jan 01, 2005 - Dec 31, 2010****Complete Accident data from NYS DMV is only available thru 1/31/2011**

County: Dutchess Muni: Wappinger(T) Ref. Marker: Street: OLD HOPEWELL RD

**** CONTINUED

Veh :1 CAR/VAN/PICKUP Registered Weight: 3997 State of Registration: NY
 Num of Occupants: 1 Driver's Age: 44 Sex: F Citation Issued: N
 Direction of Travel: EAST Public Property Damage: N School Bus Involved: N
 Pre-Accd Action: GOING STRAIGHT AHEAD
 Apparent Factors: UNSAFE SPEED, PAVEMENT SLIPPERY

County: Dutchess Muni: Wappinger(T) Ref. Marker: Street: OLD HOPEWELL RD

196 Meters West of CAYUGA DR

2/1/2008 Fri 17:23 PM Persons Killed: 0 Persons Injured: 0 Extent of Injuries: **Case: 2008-32482790**
 Accident Class: PROPERTY DAMAGE Police Agency: Num of Veh: 2
 Type Of Accident: COLLISION WITH MOTOR VEHICLE Traffic Control: NO PASSING ZONE
 Manner of Collision: OVERTAKING Weather: SLEET/HAIL/FREEZING RAIN
 Road Surface Condition: SNOW/ICE Road Char.: STRAIGHT AND LEVEL Light Condition: DARK-ROAD UNLIGHTED
 Loc. of Ped/Bicycle: NOT APPLICABLE Action of Ped/Bicycle: NOT APPLICABLE

Veh :1 CAR/VAN/PICKUP Registered Weight: 3053 State of Registration: NY
 Num of Occupants: 3 Driver's Age: 45 Sex: F Citation Issued: N
 Direction of Travel: EAST Public Property Damage: N School Bus Involved: N
 Pre-Accd Action: SLOWED OR STOPPING
 Apparent Factors: FOLLOWING TOO CLOSELY, PAVEMENT SLIPPERY

Veh :2 CAR/VAN/PICKUP Registered Weight: 2451 State of Registration: NY
 Num of Occupants: 2 Driver's Age: 59 Sex: F Citation Issued: N
 Direction of Travel: EAST Public Property Damage: N School Bus Involved: N
 Pre-Accd Action: SLOWED OR STOPPING
 Apparent Factors: NOT APPLICABLE, NOT APPLICABLE

County: Dutchess Muni: Wappinger(T) Ref. Marker: Street: OLD HOPEWELL RD

81 Meters East of ROUTE 9D

2/24/2008 Sun 19:00 PM Persons Killed: 0 Persons Injured: 0 Extent of Injuries: **Case: 2008-32511614**
 Accident Class: NON-REPORTABLE Police Agency: Num of Veh: 2
 Type Of Accident: COLLISION WITH MOTOR VEHICLE Traffic Control: TRAFFIC SIGNAL
 Manner of Collision: REAR END Weather: CLEAR
 Road Surface Condition: DRY Road Char.: CURVE AND LEVEL Light Condition: DARK-ROAD LIGHTED
 Loc. of Ped/Bicycle: NOT APPLICABLE Action of Ped/Bicycle: NOT APPLICABLE

Veh :1 CAR/VAN/PICKUP Registered Weight: State of Registration: NY

Num of Occupants: 3	Driver's Age: 36	Sex: F	Citation Issued: N
Direction of Travel: WEST	Public Property Damage: N		School Bus Involved: N
Pre-Accd Action: MAKING RIGHT TURN			
Apparent Factors: NOT APPLICABLE, NOT APPLICABLE			

Veh :2	OTHER	Registered Weight:	State of Registration: NY	
	Num of Occupants: 1	Driver's Age:	Sex: U	Citation Issued: N
	Direction of Travel: WEST	Public Property Damage: N		School Bus Involved: N
	Pre-Accd Action: GOING STRAIGHT AHEAD			
	Apparent Factors: FOLLOWING TOO CLOSELY, NOT APPLICABLE			

Accident Location Information System (ALIS)

Date: 09/07/11 09:39

Accident Verbal Description Report

Page: 37

5926 Addition VDR Old Hopewell RD from NYS RT 9D to US RT 9, Dutchess**Data in this report covers the period Jan 01, 2005 - Dec 31, 2010****Complete Accident data from NYS DMV is only available thru 1/31/2011**

County: Dutchess Muni: Wappinger(T) Ref. Marker: Street: OLD HOPEWELL RD

9 Meters East of US HIGHWAY 9

2/10/2008 Sun 11:24 AM Persons Killed: 0 Persons Injured: 1 Extent of Injuries: C **Case: 2008-32495608**
 Accident Class: PROPERTY DAMAGE AND INJURY Police Agency: Num of Veh: 2
 Type Of Accident: COLLISION WITH MOTOR VEHICLE Traffic Control: TRAFFIC SIGNAL
 Manner of Collision: RIGHT TURN (AGAINST OTHER CAR) Weather: CLOUDY
 Road Surface Condition: WET Road Char.: STRAIGHT AND LEVEL Light Condition: DAYLIGHT
 Loc. of Ped/Bicycle: NOT APPLICABLE Action of Ped/Bicycle: NOT APPLICABLE

Veh :1 CAR/VAN/PICKUP Registered Weight: 3120 State of Registration: NY
 Num of Occupants: 2 Driver's Age: 24 Sex: M Citation Issued: N
 Direction of Travel: NORTH Public Property Damage: N School Bus Involved: N
 Pre-Accd Action: GOING STRAIGHT AHEAD
 Apparent Factors: NOT APPLICABLE, NOT APPLICABLE

Veh :2 CAR/VAN/PICKUP Registered Weight: 3625 State of Registration: NY
 Num of Occupants: 1 Driver's Age: 24 Sex: F Citation Issued: N
 Direction of Travel: NORTH Public Property Damage: N School Bus Involved: N
 Pre-Accd Action: MAKING LEFT TURN
 Apparent Factors: TRAFFIC CONTROL DEVICES DISREGARDED, NOT APPLICABLE

County: Dutchess Muni: Wappinger(T) Ref. Marker: Street: OLD HOPEWELL RD

330 Meters East of DEAN PL

4/2/2008 Wed 07:34 AM Persons Killed: 0 Persons Injured: 0 Extent of Injuries: **Case: 2008-32551513**
 Accident Class: NON-REPORTABLE Police Agency: Num of Veh: 1
 Type Of Accident: COLL. W/LIGHT SUPPORT/UTILITY POLE Traffic Control: NO PASSING ZONE
 Manner of Collision: OTHER Weather: CLEAR
 Road Surface Condition: DRY Road Char.: CURVE AND LEVEL Light Condition: DAYLIGHT
 Loc. of Ped/Bicycle: NOT APPLICABLE Action of Ped/Bicycle: NOT APPLICABLE

Veh :1 CAR/VAN/PICKUP Registered Weight: State of Registration: NY
 Num of Occupants: 7 Driver's Age: 61 Sex: F Citation Issued: N
 Direction of Travel: EAST Public Property Damage: N School Bus Involved: N
 Pre-Accd Action: GOING STRAIGHT AHEAD
 Apparent Factors: DRIVER INATTENTION, GLARE

County: Dutchess Muni: Wappinger(T) Ref. Marker: Street: OLD HOPEWELL RD

23 Meters West of US HIGHWAY 9

5/2/2008 Fri 15:51 PM Persons Killed: 0 Persons Injured: 0 Extent of Injuries: **Case: 2008-32585224**

Accident Class: NON-REPORTABLE

Police Agency:

Num of Veh: 2

Type Of Accident: COLLISION WITH MOTOR VEHICLE

Traffic Control: TRAFFIC SIGNAL

Manner of Collision: LEFT TURN (AGAINST OTHER CAR)

Weather: CLOUDY

Road Surface Condition: DRY

Road Char.: STRAIGHT AND LEVEL

Light Condition: DAYLIGHT

Loc. of Ped/Bicycle: NOT APPLICABLE

Action of Ped/Bicycle: NOT APPLICABLE

Accident Location Information System (ALIS)

Date: 09/07/11 09:39

Accident Verbal Description Report

Page: 38

5926 Addition VDR Old Hopewell RD from NYS RT 9D to US RT 9, Dutchess**Data in this report covers the period Jan 01, 2005 - Dec 31, 2010****Complete Accident data from NYSDMV is only available thru 1/31/2011**

County: Dutchess Muni: Wappinger(T) Ref. Marker: Street: OLD HOPEWELL RD

**** CONTINUED

Veh :1 CAR/VAN/PICKUP Registered Weight: State of Registration: NY
 Num of Occupants: 1 Driver's Age: 29 Sex: F Citation Issued: N
 Direction of Travel: EAST Public Property Damage: N School Bus Involved: N
 Pre-Accd Action: STOPPED IN TRAFFIC
 Apparent Factors: NOT APPLICABLE, NOT APPLICABLE

Veh :2 CAR/VAN/PICKUP Registered Weight: State of Registration: NY
 Num of Occupants: 1 Driver's Age: 65 Sex: M Citation Issued: N
 Direction of Travel: EAST Public Property Damage: N School Bus Involved: N
 Pre-Accd Action: MAKING LEFT TURN
 Apparent Factors: TURNING IMPROPER, OTHER (VEHICLE)

County: Dutchess Muni: Wappinger(T) Ref. Marker: 9 82051066 Street: ROUTE 9

AT INTERSECTION WITH OLD HOPEWELL RD

1/15/2008 Tue 10:01 AM Persons Killed: 0 Persons Injured: 1 Extent of Injuries: A **Case: 2008-32487486**
 Accident Class: PROPERTY DAMAGE AND INJURY Police Agency: Num of Veh: 2
 Type Of Accident: COLLISION WITH MOTOR VEHICLE Traffic Control: TRAFFIC SIGNAL
 Manner of Collision: UNKNOWN Weather: CLEAR
 Road Surface Condition: WET Road Char.: STRAIGHT AND LEVEL Light Condition: DAYLIGHT
 Loc. of Ped/Bicycle: NOT APPLICABLE Action of Ped/Bicycle: NOT APPLICABLE

Veh :2 CAR/VAN/PICKUP Registered Weight: 4500 State of Registration: NY
 Num of Occupants: 1 Driver's Age: 67 Sex: M Citation Issued: N
 Direction of Travel: NORTH Public Property Damage: N School Bus Involved: N
 Pre-Accd Action: SLOWED OR STOPPING
 Apparent Factors: UNSAFE SPEED, UNKNOWN

Veh :1 CAR/VAN/PICKUP Registered Weight: 5396 State of Registration: NY
 Num of Occupants: 2 Driver's Age: 46 Sex: F Citation Issued: N
 Direction of Travel: NORTH Public Property Damage: N School Bus Involved: N
 Pre-Accd Action: STOPPED IN TRAFFIC
 Apparent Factors: UNKNOWN, NOT APPLICABLE

County: Dutchess Muni: Wappinger(T) Ref. Marker: Street: OLD HOPEWELL RD

2 Meters East of US HIGHWAY 9

5/14/2008 Wed 15:55 PM Persons Killed: 0 Persons Injured: 0 Extent of Injuries: **Case: 2008-32600863**
Accident Class: NON-REPORTABLE Police Agency: Num of Veh: 2
Type Of Accident: COLLISION WITH MOTOR VEHICLE Traffic Control: TRAFFIC SIGNAL
Manner of Collision: REAR END Weather: CLOUDY
Road Surface Condition: DRY Road Char.: STRAIGHT/ GRADE Light Condition: DAYLIGHT
Loc. of Ped/Bicycle: NOT APPLICABLE Action of Ped/Bicycle: NOT APPLICABLE

Veh :1 CAR/VAN/PICKUP Registered Weight: State of Registration: NY
Num of Occupants: 2 Driver's Age: 41 Sex: F Citation Issued: N
Direction of Travel: WEST Public Property Damage: N School Bus Involved: N
Pre-Accd Action: SLOWED OR STOPPING
Apparent Factors: NOT APPLICABLE, NOT APPLICABLE

Accident Location Information System (ALIS)

Date: 09/07/11 09:39

Accident Verbal Description Report

Page: 39

5926 Addition VDR Old Hopewell RD from NYS RT 9D to US RT 9, Dutchess**Data in this report covers the period Jan 01, 2005 - Dec 31, 2010****Complete Accident data from NYS DMV is only available thru 1/31/2011**

County: Dutchess Muni: Wappinger(T) Ref. Marker: Street: OLD HOPEWELL RD

**** CONTINUED

Veh :2 CAR/VAN/PICKUP Registered Weight: State of Registration: NY
 Num of Occupants: 1 Driver's Age: 64 Sex: M Citation Issued: N
 Direction of Travel: WEST Public Property Damage: N School Bus Involved: N
 Pre-Accd Action: STARTING IN TRAFFIC
 Apparent Factors: FOLLOWING TOO CLOSELY, NOT APPLICABLE

County: Dutchess Muni: Wappinger(T) Ref. Marker: 9 82051066 Street: US HWY 9

1 Meters West of OLD HOPEWELL RD

4/9/2008 Wed 12:00 PM Persons Killed: 0 Persons Injured: 0 Extent of Injuries: **Case: 2008-32559733**
 Accident Class: NON-REPORTABLE Police Agency: Num of Veh: 2
 Type Of Accident: COLLISION WITH MOTOR VEHICLE Traffic Control: TRAFFIC SIGNAL
 Manner of Collision: REAR END Weather: CLEAR
 Road Surface Condition: DRY Road Char.: STRAIGHT AND LEVEL Light Condition: DAYLIGHT
 Loc. of Ped/Bicycle: NOT APPLICABLE Action of Ped/Bicycle: NOT APPLICABLE

Veh :1 CAR/VAN/PICKUP Registered Weight: State of Registration: NY
 Num of Occupants: 1 Driver's Age: 64 Sex: M Citation Issued: N
 Direction of Travel: SOUTH-WEST Public Property Damage: N School Bus Involved: N
 Pre-Accd Action: MAKING LEFT TURN
 Apparent Factors: FOLLOWING TOO CLOSELY, NOT APPLICABLE

Veh :2 CAR/VAN/PICKUP Registered Weight: State of Registration: NY
 Num of Occupants: 1 Driver's Age: 46 Sex: F Citation Issued: N
 Direction of Travel: SOUTH-WEST Public Property Damage: N School Bus Involved: N
 Pre-Accd Action: MAKING LEFT TURN
 Apparent Factors: NOT APPLICABLE, NOT APPLICABLE

County: Dutchess Muni: Wappinger(T) Ref. Marker: Street: [Route] 28

8 Meters West of OLD ROUTE 9 N

2/27/2008 Wed 06:00 AM Persons Killed: 0 Persons Injured: 0 Extent of Injuries: **Case: 2008-32547065**
 Accident Class: PROPERTY DAMAGE Police Agency: Num of Veh: 2
 Type Of Accident: COLLISION WITH MOTOR VEHICLE Traffic Control: NONE
 Manner of Collision: REAR END Weather: SNOW
 Road Surface Condition: SNOW/ICE Road Char.: STRAIGHT AT HILLCREST Light Condition: DAYLIGHT
 Loc. of Ped/Bicycle: NOT APPLICABLE Action of Ped/Bicycle: NOT APPLICABLE

Veh :2 CAR/VAN/PICKUP Registered Weight: 2549 State of Registration: NY

Num of Occupants: 1

Driver's Age: 32

Sex: M

Citation Issued: N

Direction of Travel: SOUTH

Public Property Damage: N

School Bus Involved: N

Pre-Accd Action: GOING STRAIGHT AHEAD

Apparent Factors: UNKNOWN, UNKNOWN

Veh :1

CAR/VAN/PICKUP

Registered Weight: 3491

State of Registration: NY

Num of Occupants: 1

Driver's Age: 60

Sex: M

Citation Issued: N

Direction of Travel: SOUTH

Public Property Damage: N

School Bus Involved: N

Pre-Accd Action: GOING STRAIGHT AHEAD

Apparent Factors: UNKNOWN, UNKNOWN

Accident Location Information System (ALIS)

Date: 09/07/11 09:39

Accident Verbal Description Report

Page: 40

5926 Addition VDR Old Hopewell RD from NYS RT 9D to US RT 9, Dutchess**Data in this report covers the period Jan 01, 2005 - Dec 31, 2010****Complete Accident data from NYS DMV is only available thru 1/31/2011**

County: Dutchess Muni: Wappinger(T) Ref. Marker: Street: OLD HOPEWELL RD

AT INTERSECTION WITH US HIGHWAY 9

7/24/2008

Thu 09:30 AM Persons Killed: 0 Persons Injured: 0 Extent of Injuries: **Case: 2008-32676114**
 Accident Class: NON-REPORTABLE Police Agency: Num of Veh: 2
 Type Of Accident: COLLISION WITH MOTOR VEHICLE Traffic Control: TRAFFIC SIGNAL
 Manner of Collision: REAR END Weather: CLOUDY
 Road Surface Condition: WET Road Char.: STRAIGHT AND LEVEL Light Condition: DAYLIGHT
 Loc. of Ped/Bicycle: NOT APPLICABLE Action of Ped/Bicycle: NOT APPLICABLE

Veh :1 TRUCK Registered Weight: State of Registration: MA
 Num of Occupants: 1 Driver's Age: 44 Sex: F Citation Issued: N
 Direction of Travel: NORTH Public Property Damage: N School Bus Involved: N
 Pre-Accd Action: STOPPED IN TRAFFIC
 Apparent Factors: NOT APPLICABLE, NOT APPLICABLE

Veh :2 CAR/VAN/PICKUP Registered Weight: State of Registration: NJ
 Num of Occupants: 1 Driver's Age: 39 Sex: M Citation Issued: N
 Direction of Travel: NORTH Public Property Damage: N School Bus Involved: N
 Pre-Accd Action: SLOWED OR STOPPING
 Apparent Factors: FOLLOWING TOO CLOSELY, NOT APPLICABLE

County: Dutchess Muni: Wappinger(T) Ref. Marker: Street:

4/29/2008

Tue 18:22 PM Persons Killed: 0 Persons Injured: 0 Extent of Injuries: **Case: 2008-32583933**
 Accident Class: NON-REPORTABLE Police Agency: Num of Veh: 2
 Type Of Accident: COLLISION WITH MOTOR VEHICLE Traffic Control: TRAFFIC SIGNAL
 Manner of Collision: REAR END Weather: CLEAR
 Road Surface Condition: DRY Road Char.: STRAIGHT AND LEVEL Light Condition: DAYLIGHT
 Loc. of Ped/Bicycle: NOT APPLICABLE Action of Ped/Bicycle: NOT APPLICABLE

Veh :1 CAR/VAN/PICKUP Registered Weight: State of Registration: NY
 Num of Occupants: 1 Driver's Age: 21 Sex: M Citation Issued: Y
 Direction of Travel: SOUTH Public Property Damage: N School Bus Involved: N
 Pre-Accd Action: GOING STRAIGHT AHEAD
 Apparent Factors: DRIVER INATTENTION, FOLLOWING TOO CLOSELY

Veh :2 CAR/VAN/PICKUP Registered Weight: State of Registration: NY
 Num of Occupants: 3 Driver's Age: 43 Sex: M Citation Issued: N

Direction of Travel: SOUTH

Public Property Damage: N

School Bus Involved: N

Pre-Accd Action: SLOWED OR STOPPING

Apparent Factors: NOT APPLICABLE, NOT APPLICABLE

County: Dutchess Muni: Wappinger(T) Ref. Marker: Street: OLD HOPEWELL RD
1 Meters West of US HIGHWAY 9

8/19/2008

Tue 19:30 PM

Persons Killed: 0

Persons Injured: 0

Extent of Injuries:

Case: 2008-32703223

Accident Class: NON-REPORTABLE

Police Agency:

Num of Veh: 2

Type Of Accident: COLLISION WITH MOTOR VEHICLE

Traffic Control: TRAFFIC SIGNAL

Manner of Collision: REAR END

Weather: CLEAR

Road Surface Condition: DRY

Road Char.: STRAIGHT AND LEVEL

Light Condition: DUSK

Loc. of Ped/Bicycle: NOT APPLICABLE

Action of Ped/Bicycle: NOT APPLICABLE

Accident Location Information System (ALIS)

Date: 09/07/11 09:39

Accident Verbal Description Report

Page: 41

5926 Addition VDR Old Hopewell RD from NYS RT 9D to US RT 9, Dutchess**Data in this report covers the period Jan 01, 2005 - Dec 31, 2010****Complete Accident data from NYSDMV is only available thru 1/31/2011**

County: Dutchess Muni: Wappinger(T) Ref. Marker: Street: OLD HOPEWELL RD

**** CONTINUED

Veh :1 CAR/VAN/PICKUP Registered Weight: State of Registration: NY
 Num of Occupants: 1 Driver's Age: 33 Sex: M Citation Issued: N
 Direction of Travel: SOUTH Public Property Damage: N School Bus Involved: N
 Pre-Accd Action: SLOWED OR STOPPING
 Apparent Factors: FOLLOWING TOO CLOSELY, NOT APPLICABLE

Veh :2 CAR/VAN/PICKUP Registered Weight: State of Registration: NY
 Num of Occupants: 1 Driver's Age: 21 Sex: F Citation Issued: N
 Direction of Travel: SOUTH Public Property Damage: N School Bus Involved: N
 Pre-Accd Action: STOPPED IN TRAFFIC
 Apparent Factors: NOT APPLICABLE, NOT APPLICABLE

County: Dutchess Muni: Wappinger(T) Ref. Marker: Street: OLD HOPEWELL RD

AT INTERSECTION WITH DEAN PL

5/21/2008 Wed 02:04 AM Persons Killed: 0 Persons Injured: 0 Extent of Injuries: **Case: 2008-32642044**
 Accident Class: PROPERTY DAMAGE Police Agency: Num of Veh: 1
 Type Of Accident: COLLISION WITH TREE Traffic Control: NONE
 Manner of Collision: OTHER Weather: CLEAR
 Road Surface Condition: DRY Road Char.: STRAIGHT AND LEVEL Light Condition: DARK-ROAD UNLIGHTED
 Loc. of Ped/Bicycle: NOT APPLICABLE Action of Ped/Bicycle: NOT APPLICABLE

Veh :1 CAR/VAN/PICKUP Registered Weight: 4447 State of Registration: NY
 Num of Occupants: 1 Driver's Age: 61 Sex: F Citation Issued: N
 Direction of Travel: WEST Public Property Damage: N School Bus Involved: N
 Pre-Accd Action: GOING STRAIGHT AHEAD
 Apparent Factors: FELL ASLEEP, UNKNOWN

County: Dutchess Muni: Wappinger(T) Ref. Marker: Street: OLD HOPEWELL RD

43 Meters West of DEAN PL

8/30/2008 Sat 15:40 PM Persons Killed: 0 Persons Injured: 0 Extent of Injuries: **Case: 2008-32711606**
 Accident Class: NON-REPORTABLE Police Agency: Num of Veh: 2
 Type Of Accident: COLLISION WITH MOTOR VEHICLE Traffic Control: NO PASSING ZONE
 Manner of Collision: REAR END Weather: CLOUDY
 Road Surface Condition: DRY Road Char.: STRAIGHT AND LEVEL Light Condition: DAYLIGHT
 Loc. of Ped/Bicycle: NOT APPLICABLE Action of Ped/Bicycle: NOT APPLICABLE

Veh :1 CAR/VAN/PICKUP Registered Weight: State of Registration: NY

Num of Occupants: 1

Driver's Age: 61

Sex: M

Citation Issued: N

Direction of Travel: EAST

Public Property Damage: N

School Bus Involved: N

Pre-Accd Action: SLOWED OR STOPPING

Apparent Factors: NOT APPLICABLE, NOT APPLICABLE

Veh :2

CAR/VAN/PICKUP

Registered Weight:

State of Registration: NY

Num of Occupants: 2

Driver's Age: 17

Sex: M

Citation Issued: Y

Direction of Travel: EAST

Public Property Damage: N

School Bus Involved: N

Pre-Accd Action: GOING STRAIGHT AHEAD

Apparent Factors: DRIVER INATTENTION, FOLLOWING TOO CLOSELY

Accident Location Information System (ALIS)

Date: 09/07/11 09:39

Accident Verbal Description Report

Page: 42

5926 Addition VDR Old Hopewell RD from NYS RT 9D to US RT 9, Dutchess**Data in this report covers the period Jan 01, 2005 - Dec 31, 2010****Complete Accident data from NYS DMV is only available thru 1/31/2011**

County: Dutchess Muni: Wappinger(T) Ref. Marker: Street: OLD HOPEWELL RD

3 Meters East of US HIGHWAY 9

9/19/2008 Fri 14:00 PM Persons Killed: 0 Persons Injured: 0 Extent of Injuries: **Case: 2008-32750585**
 Accident Class: NON-REPORTABLE Police Agency: Num of Veh: 2
 Type Of Accident: COLLISION WITH MOTOR VEHICLE Traffic Control: OTHER
 Manner of Collision: OVERTAKING Weather: CLEAR
 Road Surface Condition: DRY Road Char.: STRAIGHT AT HILLCREST Light Condition: DAYLIGHT
 Loc. of Ped/Bicycle: NOT APPLICABLE Action of Ped/Bicycle: NOT APPLICABLE

Veh :1 CAR/VAN/PICKUP Registered Weight: State of Registration: NY
 Num of Occupants: 1 Driver's Age: 23 Sex: M Citation Issued: N
 Direction of Travel: WEST Public Property Damage: N School Bus Involved: N
 Pre-Accd Action: OTHER
 Apparent Factors: NOT APPLICABLE, NOT APPLICABLE

Veh :2 CAR/VAN/PICKUP Registered Weight: State of Registration: NY
 Num of Occupants: 1 Driver's Age: 45 Sex: M Citation Issued: N
 Direction of Travel: WEST Public Property Damage: N School Bus Involved: N
 Pre-Accd Action: GOING STRAIGHT AHEAD
 Apparent Factors: DRIVER INATTENTION, NOT APPLICABLE

County: Dutchess Muni: Wappinger(T) Ref. Marker: Street: OLD ROUTE 9 N

AT INTERSECTION WITH OLD HOPEWELL RD

10/12/2008 Sun 13:09 PM Persons Killed: 0 Persons Injured: 0 Extent of Injuries: **Case: 2008-32757200**
 Accident Class: NON-REPORTABLE Police Agency: Num of Veh: 2
 Type Of Accident: COLLISION WITH MOTOR VEHICLE Traffic Control: STOP SIGN
 Manner of Collision: UNKNOWN Weather: CLEAR
 Road Surface Condition: DRY Road Char.: STRAIGHT AND LEVEL Light Condition: DAYLIGHT
 Loc. of Ped/Bicycle: NOT APPLICABLE Action of Ped/Bicycle: NOT APPLICABLE

Veh :1 CAR/VAN/PICKUP Registered Weight: State of Registration: NY
 Num of Occupants: 2 Driver's Age: 17 Sex: M Citation Issued: N
 Direction of Travel: SOUTH Public Property Damage: N School Bus Involved: N
 Pre-Accd Action: BACKING
 Apparent Factors: BACKING UNSAFELY, DRIVER INEXPERIENCE

Veh :2 CAR/VAN/PICKUP Registered Weight: State of Registration: CT
 Num of Occupants: 3 Driver's Age: 36 Sex: M Citation Issued: N

Direction of Travel: SOUTH

Public Property Damage: N

School Bus Involved: N

Pre-Accd Action: STOPPED IN TRAFFIC

Apparent Factors: NOT APPLICABLE, NOT APPLICABLE

County: Dutchess Muni: Wappinger(T) Ref. Marker: Street: OLD HOPEWELL RD
AT INTERSECTION WITH US HIGHWAY 9

7/27/2008

Sun 10:50 AM

Persons Killed: 0

Persons Injured: 3

Extent of Injuries: AAA

Case: 2008-32677898

Accident Class: PROPERTY DAMAGE AND INJURY

Police Agency:

Num of Veh: 3

Type Of Accident: COLLISION WITH MOTOR VEHICLE

Traffic Control: TRAFFIC SIGNAL

Manner of Collision: OTHER

Weather: CLOUDY

Road Surface Condition: DRY

Road Char.: STRAIGHT AND LEVEL

Light Condition: DAYLIGHT

Loc. of Ped/Bicycle: NOT APPLICABLE

Action of Ped/Bicycle: NOT APPLICABLE

Accident Location Information System (ALIS)

Date: 09/07/11 09:39

Accident Verbal Description Report

Page: 43

5926 Addition VDR Old Hopewell RD from NYS RT 9D to US RT 9, Dutchess**Data in this report covers the period Jan 01, 2005 - Dec 31, 2010****Complete Accident data from NYSDMV is only available thru 1/31/2011**

County: Dutchess Muni: Wappinger(T) Ref. Marker: Street: OLD HOPEWELL RD

**** CONTINUED

Veh :1 CAR/VAN/PICKUP Registered Weight: 3372 State of Registration: NY
 Num of Occupants: 2 Driver's Age: 24 Sex: F Citation Issued: N
 Direction of Travel: NORTH Public Property Damage: N School Bus Involved: N
 Pre-Accd Action: GOING STRAIGHT AHEAD
 Apparent Factors: NOT APPLICABLE, TRAFFIC CONTROL DEVICES DISREGARDED

Veh :2 CAR/VAN/PICKUP Registered Weight: 3407 State of Registration: NY
 Num of Occupants: 1 Driver's Age: 75 Sex: F Citation Issued: N
 Direction of Travel: WEST Public Property Damage: N School Bus Involved: N
 Pre-Accd Action: GOING STRAIGHT AHEAD
 Apparent Factors: NOT APPLICABLE, TRAFFIC CONTROL DEVICES DISREGARDED

Veh :3 CAR/VAN/PICKUP Registered Weight: State of Registration: NY
 Num of Occupants: 1 Driver's Age: 65 Sex: M Citation Issued: N
 Direction of Travel: SOUTH Public Property Damage: N School Bus Involved: N
 Pre-Accd Action: STOPPED IN TRAFFIC
 Apparent Factors: NOT APPLICABLE, NOT APPLICABLE

County: Dutchess Muni: Wappinger(T) Ref. Marker: Street: OLD HOPEWELL RD
25 Meters West of US HIGHWAY 9

10/29/2008 Wed 17:20 PM Persons Killed: 0 Persons Injured: 0 Extent of Injuries: **Case: 2008-32785255**
 Accident Class: NON-REPORTABLE Police Agency: Num of Veh: 2
 Type Of Accident: COLLISION WITH MOTOR VEHICLE Traffic Control: TRAFFIC SIGNAL
 Manner of Collision: UNKNOWN Weather: CLOUDY
 Road Surface Condition: DRY Road Char.: STRAIGHT/ GRADE Light Condition: DAYLIGHT
 Loc. of Ped/Bicycle: NOT APPLICABLE Action of Ped/Bicycle: NOT APPLICABLE

Veh :1 CAR/VAN/PICKUP Registered Weight: State of Registration: NY
 Num of Occupants: 1 Driver's Age: 57 Sex: M Citation Issued: N
 Direction of Travel: WEST Public Property Damage: N School Bus Involved: N
 Pre-Accd Action: BACKING
 Apparent Factors: BACKING UNSAFELY, NOT APPLICABLE

Veh :2 CAR/VAN/PICKUP Registered Weight: State of Registration: NY

Num of Occupants: 1

Driver's Age: 35

Sex: M

Citation Issued: N

Direction of Travel: EAST

Public Property Damage: N

School Bus Involved: N

Pre-Accd Action: STOPPED IN TRAFFIC

Apparent Factors: NOT APPLICABLE, NOT APPLICABLE

County: Dutchess Muni: Wappinger(T) Ref. Marker: 9 82051066 Street: OLD HOPEWELL RD
AT INTERSECTION WITH [Route] 9**11/19/2008**

Wed 13:35 PM

Persons Killed: 0

Persons Injured: 0

Extent of Injuries:

Case: 2008-32821525

Accident Class: PROPERTY DAMAGE

Police Agency:

Num of Veh: 2

Type Of Accident: COLLISION WITH MOTOR VEHICLE

Traffic Control: TRAFFIC SIGNAL

Manner of Collision: REAR END

Weather: CLEAR

Road Surface Condition: DRY

Road Char.: STRAIGHT AND LEVEL

Light Condition: DAYLIGHT

Loc. of Ped/Bicycle: NOT APPLICABLE

Action of Ped/Bicycle: NOT APPLICABLE

Accident Location Information System (ALIS)

Date: 09/07/11 09:39

Accident Verbal Description Report

Page: 44

5926 Addition VDR Old Hopewell RD from NYS RT 9D to US RT 9, Dutchess**Data in this report covers the period Jan 01, 2005 - Dec 31, 2010****Complete Accident data from NYSDMV is only available thru 1/31/2011**

County: Dutchess Muni: Wappinger(T) Ref. Marker: 9 82051066 Street: OLD HOPEWELL RD

**** CONTINUED

Veh :1 CAR/VAN/PICKUP Registered Weight: State of Registration: NY
 Num of Occupants: 1 Driver's Age: 43 Sex: M Citation Issued: N
 Direction of Travel: NORTH Public Property Damage: N School Bus Involved: N
 Pre-Accd Action: STOPPED IN TRAFFIC
 Apparent Factors: NOT APPLICABLE, NOT APPLICABLE

Veh :2 CAR/VAN/PICKUP Registered Weight: State of Registration: NY
 Num of Occupants: 2 Driver's Age: 48 Sex: M Citation Issued: Y
 Direction of Travel: NORTH Public Property Damage: N School Bus Involved: N
 Pre-Accd Action: SLOWED OR STOPPING
 Apparent Factors: GLARE, FOLLOWING TOO CLOSELY

County: Dutchess Muni: Wappinger(T) Ref. Marker: Street: OLD HOPEWELL RD

3 Meters East of US HIGHWAY 9

11/30/2008 Sun 12:15 PM Persons Killed: 0 Persons Injured: 0 Extent of Injuries: **Case: 2008-32822995**
 Accident Class: NON-REPORTABLE Police Agency: Num of Veh: 2
 Type Of Accident: COLLISION WITH MOTOR VEHICLE Traffic Control: TRAFFIC SIGNAL
 Manner of Collision: REAR END Weather: RAIN
 Road Surface Condition: WET Road Char.: STRAIGHT AND LEVEL Light Condition: DAYLIGHT
 Loc. of Ped/Bicycle: NOT APPLICABLE Action of Ped/Bicycle: NOT APPLICABLE

Veh :1 CAR/VAN/PICKUP Registered Weight: State of Registration: NY
 Num of Occupants: 1 Driver's Age: 46 Sex: M Citation Issued: N
 Direction of Travel: NORTH Public Property Damage: N School Bus Involved: N
 Pre-Accd Action: SLOWED OR STOPPING
 Apparent Factors: FOLLOWING TOO CLOSELY, NOT APPLICABLE

Veh :2 CAR/VAN/PICKUP Registered Weight: State of Registration: NY
 Num of Occupants: 4 Driver's Age: 42 Sex: F Citation Issued: N
 Direction of Travel: NORTH Public Property Damage: N School Bus Involved: N
 Pre-Accd Action: SLOWED OR STOPPING
 Apparent Factors: NOT APPLICABLE, NOT APPLICABLE

County: Dutchess Muni: Wappinger(T) Ref. Marker: Street: OLD HOPEWELL RD

AT INTERSECTION WITH ROUTE 9D

12/5/2008 Fri 09:15 AM Persons Killed: 0 Persons Injured: 0 Extent of Injuries: **Case: 2008-32830835**
Accident Class: NON-REPORTABLE Police Agency: Num of Veh: 2
Type Of Accident: COLLISION WITH MOTOR VEHICLE Traffic Control: TRAFFIC SIGNAL
Manner of Collision: UNKNOWN Weather: CLEAR
Road Surface Condition: DRY Road Char.: STRAIGHT AND LEVEL Light Condition: DAYLIGHT
Loc. of Ped/Bicycle: NOT APPLICABLE Action of Ped/Bicycle: NOT APPLICABLE

Veh :1 CAR/VAN/PICKUP Registered Weight: State of Registration: NY
Num of Occupants: 2 Driver's Age: 21 Sex: F Citation Issued: Y
Direction of Travel: EAST Public Property Damage: N School Bus Involved: N
Pre-Accd Action: BACKING
Apparent Factors: BACKING UNSAFELY, DRIVER INEXPERIENCE

Accident Location Information System (ALIS)

Date: 09/07/11 09:39

Accident Verbal Description Report

Page: 45

5926 Addition VDR Old Hopewell RD from NYS RT 9D to US RT 9, Dutchess**Data in this report covers the period Jan 01, 2005 - Dec 31, 2010****Complete Accident data from NYSDMV is only available thru 1/31/2011**

County: Dutchess Muni: Wappinger(T) Ref. Marker: Street: OLD HOPEWELL RD

**** CONTINUED

Veh :2 CAR/VAN/PICKUP Registered Weight: State of Registration: NY
 Num of Occupants: 1 Driver's Age: 55 Sex: M Citation Issued: N
 Direction of Travel: WEST Public Property Damage: N School Bus Involved: N
 Pre-Accd Action: STOPPED IN TRAFFIC
 Apparent Factors: NOT APPLICABLE, NOT APPLICABLE

County: Dutchess Muni: Wappinger(T) Ref. Marker: Street:
9/30/2008 Tue 09:55 AM Persons Killed: 0 Persons Injured: 1 Extent of Injuries: C **Case: 2008-32750331**
 Accident Class: PROPERTY DAMAGE AND INJURY Police Agency: Num of Veh: 2
 Type Of Accident: COLLISION WITH MOTOR VEHICLE Traffic Control: TRAFFIC SIGNAL
 Manner of Collision: RIGHT ANGLE Weather: CLEAR
 Road Surface Condition: DRY Road Char.: STRAIGHT/ GRADE Light Condition: DAYLIGHT
 Loc. of Ped/Bicycle: NOT APPLICABLE Action of Ped/Bicycle: NOT APPLICABLE

Veh :1 CAR/VAN/PICKUP Registered Weight: 6700 State of Registration: NY
 Num of Occupants: 1 Driver's Age: 38 Sex: M Citation Issued: Y
 Direction of Travel: NORTH Public Property Damage: N School Bus Involved: N
 Pre-Accd Action: GOING STRAIGHT AHEAD
 Apparent Factors: TRAFFIC CONTROL DEVICES DISREGARDED, NOT APPLICABLE

Veh :2 CAR/VAN/PICKUP Registered Weight: 3879 State of Registration: NY
 Num of Occupants: 1 Driver's Age: 20 Sex: M Citation Issued: N
 Direction of Travel: WEST Public Property Damage: N School Bus Involved: N
 Pre-Accd Action: GOING STRAIGHT AHEAD
 Apparent Factors: NOT APPLICABLE, NOT APPLICABLE

County: Dutchess Muni: Wappinger(T) Ref. Marker: Street: OLD HOPEWELL RD
1/9/2009 Fri 15:55 PM Persons Killed: 0 Persons Injured: 0 Extent of Injuries: **Case: 2009-32872627**
 Accident Class: NON-REPORTABLE Police Agency: Num of Veh: 2
 Type Of Accident: COLLISION WITH MOTOR VEHICLE Traffic Control: TRAFFIC SIGNAL
 Manner of Collision: REAR END Weather: CLEAR
 Road Surface Condition: DRY Road Char.: STRAIGHT/ GRADE Light Condition: DAYLIGHT
 Loc. of Ped/Bicycle: NOT APPLICABLE Action of Ped/Bicycle: NOT APPLICABLE

Veh :1 CAR/VAN/PICKUP Registered Weight: State of Registration: NY
 Num of Occupants: 1 Driver's Age: 26 Sex: M Citation Issued: N

Direction of Travel: EAST

Public Property Damage: N

School Bus Involved: N

Pre-Accd Action: GOING STRAIGHT AHEAD

Apparent Factors: FOLLOWING TOO CLOSELY, NOT APPLICABLE

Veh :2

CAR/VAN/PICKUP

Registered Weight:

State of Registration: CT

Num of Occupants: 2

Driver's Age: 46

Sex: M

Citation Issued: N

Direction of Travel: EAST

Public Property Damage: N

School Bus Involved: N

Pre-Accd Action: MAKING RIGHT TURN

Apparent Factors: NOT APPLICABLE, NOT APPLICABLE

Accident Location Information System (ALIS)

Date: 09/07/11 09:39

Accident Verbal Description Report

Page: 46

5926 Addition VDR Old Hopewell RD from NYS RT 9D to US RT 9, Dutchess**Data in this report covers the period Jan 01, 2005 - Dec 31, 2010****Complete Accident data from NYS DMV is only available thru 1/31/2011**

County: Dutchess Muni: Wappinger(T) Ref. Marker: Street: OLD HOPEWELL RD

1 Meters West of US Highway 9

12/29/2008 Mon 11:45 AM Persons Killed: 0 Persons Injured: 0 Extent of Injuries: **Case: 2008-32873949**
 Accident Class: PROPERTY DAMAGE Police Agency: Num of Veh: 2
 Type Of Accident: COLLISION WITH MOTOR VEHICLE Traffic Control: TRAFFIC SIGNAL
 Manner of Collision: REAR END Weather: CLEAR
 Road Surface Condition: DRY Road Char.: STRAIGHT AND LEVEL Light Condition: DAYLIGHT
 Loc. of Ped/Bicycle: NOT APPLICABLE Action of Ped/Bicycle: NOT APPLICABLE

Veh :1 CAR/VAN/PICKUP Registered Weight: State of Registration: NY
 Num of Occupants: 3 Driver's Age: 66 Sex: M Citation Issued: N
 Direction of Travel: SOUTH Public Property Damage: N School Bus Involved: N
 Pre-Accd Action: SLOWED OR STOPPING
 Apparent Factors: NOT APPLICABLE, NOT APPLICABLE

Veh :2 CAR/VAN/PICKUP Registered Weight: State of Registration: NY
 Num of Occupants: 2 Driver's Age: 56 Sex: M Citation Issued: N
 Direction of Travel: SOUTH Public Property Damage: N School Bus Involved: N
 Pre-Accd Action: SLOWED OR STOPPING
 Apparent Factors: NOT APPLICABLE, FOLLOWING TOO CLOSELY

County: Dutchess Muni: Wappinger(T) Ref. Marker: Street: OLD HOPEWELL RD

1/27/2009 Tue 00:05 AM Persons Killed: 0 Persons Injured: 0 Extent of Injuries: **Case: 2009-32913388**
 Accident Class: NON-REPORTABLE Police Agency: Num of Veh: 1
 Type Of Accident: COLLISION WITH DEER Traffic Control: NONE
 Manner of Collision: OTHER Weather: CLEAR
 Road Surface Condition: DRY Road Char.: STRAIGHT AND LEVEL Light Condition: DARK-ROAD LIGHTED
 Loc. of Ped/Bicycle: NOT APPLICABLE Action of Ped/Bicycle: NOT APPLICABLE

Veh :1 CAR/VAN/PICKUP Registered Weight: State of Registration: NY
 Num of Occupants: 1 Driver's Age: 20 Sex: M Citation Issued: N
 Direction of Travel: WEST Public Property Damage: N School Bus Involved: N
 Pre-Accd Action: GOING STRAIGHT AHEAD
 Apparent Factors: ANIMAL'S ACTION, NOT APPLICABLE

County: Dutchess Muni: Wappinger(T) Ref. Marker: Street: COUNTY RTE 28

2/4/2009 Wed 14:15 PM Persons Killed: 0 Persons Injured: 0 Extent of Injuries: **Case: 2009-32913695**
 Accident Class: NON-REPORTABLE Police Agency: Num of Veh: 2

Type Of Accident: COLLISION WITH MOTOR VEHICLE

Traffic Control: TRAFFIC SIGNAL

Manner of Collision: REAR END

Weather: CLEAR

Road Surface Condition: DRY

Road Char.: STRAIGHT AND LEVEL

Light Condition: DAYLIGHT

Loc. of Ped/Bicycle: NOT APPLICABLE

Action of Ped/Bicycle: NOT APPLICABLE

Veh :1

CAR/VAN/PICKUP

Registered Weight:

State of Registration: NY

Num of Occupants: 1

Driver's Age: 19

Sex: M

Citation Issued: N

Direction of Travel: SOUTH

Public Property Damage: N

School Bus Involved: N

Pre-Accd Action: STARTING IN TRAFFIC

Apparent Factors: NOT APPLICABLE, NOT APPLICABLE

Accident Location Information System (ALIS)

Date: 09/07/11 09:39

Accident Verbal Description Report

Page: 47

5926 Addition VDR Old Hopewell RD from NYS RT 9D to US RT 9, Dutchess**Data in this report covers the period Jan 01, 2005 - Dec 31, 2010****Complete Accident data from NYS DMV is only available thru 1/31/2011**

County: Dutchess Muni: Wappinger(T) Ref. Marker: Street: COUNTY RTE 28

**** CONTINUED

Veh :2 OTHER Registered Weight: State of Registration: NY
 Num of Occupants: 1 Driver's Age: Sex: U Citation Issued: N
 Direction of Travel: SOUTH Public Property Damage: N School Bus Involved: N
 Pre-Accd Action: GOING STRAIGHT AHEAD
 Apparent Factors: FOLLOWING TOO CLOSELY, UNSAFE SPEED

County: Dutchess Muni: Wappinger(T) Ref. Marker: 9 82051066 Street: US HWY 9
3/6/2009 Fri 14:00 PM Persons Killed: 0 Persons Injured: 0 Extent of Injuries: **Case: 2009-32941881**
 Accident Class: NON-REPORTABLE Police Agency: Num of Veh: 2
 Type Of Accident: COLLISION WITH MOTOR VEHICLE Traffic Control: TRAFFIC SIGNAL
 Manner of Collision: REAR END Weather: CLOUDY
 Road Surface Condition: DRY Road Char.: STRAIGHT AND LEVEL Light Condition: DAYLIGHT
 Loc. of Ped/Bicycle: NOT APPLICABLE Action of Ped/Bicycle: NOT APPLICABLE

Veh :1 CAR/VAN/PICKUP Registered Weight: State of Registration: NY
 Num of Occupants: 1 Driver's Age: 34 Sex: M Citation Issued: N
 Direction of Travel: NORTH Public Property Damage: N School Bus Involved: N
 Pre-Accd Action: SLOWED OR STOPPING
 Apparent Factors: FOLLOWING TOO CLOSELY, NOT APPLICABLE

Veh :2 CAR/VAN/PICKUP Registered Weight: State of Registration: NY
 Num of Occupants: 2 Driver's Age: 24 Sex: F Citation Issued: N
 Direction of Travel: NORTH Public Property Damage: N School Bus Involved: N
 Pre-Accd Action: STOPPED IN TRAFFIC
 Apparent Factors: NOT APPLICABLE, NOT APPLICABLE

County: Dutchess Muni: Wappinger(T) Ref. Marker: Street: OLD HOPEWELL RD
3/17/2009 Tue 22:15 PM Persons Killed: 0 Persons Injured: 0 Extent of Injuries: **Case: 2009-32955525**
 Accident Class: NON-REPORTABLE Police Agency: Num of Veh: 1
 Type Of Accident: COLLISION WITH CURBING Traffic Control: TRAFFIC SIGNAL
 Manner of Collision: OTHER Weather: CLEAR
 Road Surface Condition: DRY Road Char.: CURVE AND GRADE Light Condition: DARK-ROAD LIGHTED
 Loc. of Ped/Bicycle: NOT APPLICABLE Action of Ped/Bicycle: NOT APPLICABLE

Veh :1 CAR/VAN/PICKUP Registered Weight: State of Registration: NY
 Num of Occupants: 1 Driver's Age: 66 Sex: M Citation Issued: N

Direction of Travel: EAST

Public Property Damage: N

School Bus Involved: N

Pre-Accd Action: MAKING RIGHT TURN

Apparent Factors: TURNING IMPROPER, NOT APPLICABLE

County: Dutchess Muni: Wappinger(T) Ref. Marker: Street: COUNTY RTE 28

12/28/2008

Sun 18:30 PM

Persons Killed: 0

Persons Injured: 0

Extent of Injuries:

Case: 2008-32861681

Accident Class: PROPERTY DAMAGE

Police Agency:

Num of Veh: 2

Type Of Accident: COLLISION WITH MOTOR VEHICLE

Traffic Control: TRAFFIC SIGNAL

Manner of Collision: LEFT TURN (AGAINST OTHER CAR)

Weather: CLEAR

Road Surface Condition: DRY

Road Char.: STRAIGHT AND LEVEL

Light Condition: DARK-ROAD UNLIGHTED

Loc. of Ped/Bicycle: NOT APPLICABLE

Action of Ped/Bicycle: NOT APPLICABLE

Accident Location Information System (ALIS)

Date: 09/07/11 09:39

Accident Verbal Description Report

Page: 48

5926 Addition VDR Old Hopewell RD from NYS RT 9D to US RT 9, Dutchess**Data in this report covers the period Jan 01, 2005 - Dec 31, 2010****Complete Accident data from NYSDMV is only available thru 1/31/2011**

County: Dutchess Muni: Wappinger(T) Ref. Marker: Street: COUNTY RTE 28

**** CONTINUED

Veh :1 CAR/VAN/PICKUP Registered Weight: 3072 State of Registration: NY
 Num of Occupants: 2 Driver's Age: 49 Sex: F Citation Issued: N
 Direction of Travel: SOUTH-EAST Public Property Damage: N School Bus Involved: N
 Pre-Accd Action: MAKING LEFT TURN
 Apparent Factors: TURNING IMPROPER, NOT APPLICABLE

Veh :2 CAR/VAN/PICKUP Registered Weight: 3516 State of Registration: NY
 Num of Occupants: 2 Driver's Age: 23 Sex: M Citation Issued: N
 Direction of Travel: WEST Public Property Damage: N School Bus Involved: N
 Pre-Accd Action: STOPPED IN TRAFFIC
 Apparent Factors: NOT APPLICABLE, NOT APPLICABLE

County: Dutchess Muni: Wappinger(T) Ref. Marker: 9 82051066 Street: [Route] 9

AT INTERSECTION WITH OLD HOPEWELL RD

11/4/2008 Tue 20:30 PM Persons Killed: 0 Persons Injured: 0 Extent of Injuries: **Case: 2008-32877641**
 Accident Class: PROPERTY DAMAGE Police Agency: Num of Veh: 1
 Type Of Accident: COLLISION WITH DEER Traffic Control: UNKNOWN
 Manner of Collision: OTHER Weather: CLEAR
 Road Surface Condition: DRY Road Char.: STRAIGHT AND LEVEL Light Condition: DARK-ROAD UNLIGHTED
 Loc. of Ped/Bicycle: NOT APPLICABLE Action of Ped/Bicycle: NOT APPLICABLE

Veh :1 CAR/VAN/PICKUP Registered Weight: 5015 State of Registration: NY
 Num of Occupants: 1 Driver's Age: 49 Sex: M Citation Issued: N
 Direction of Travel: NORTH Public Property Damage: N School Bus Involved: N
 Pre-Accd Action: GOING STRAIGHT AHEAD
 Apparent Factors: UNKNOWN, UNKNOWN

County: Dutchess Muni: Wappinger(T) Ref. Marker: 9 82051066 Street: US HIGHWAY 9

1/9/2009 Fri 14:10 PM Persons Killed: 0 Persons Injured: 0 Extent of Injuries: **Case: 2009-32876055**
 Accident Class: PROPERTY DAMAGE Police Agency: Num of Veh: 3
 Type Of Accident: COLLISION WITH MOTOR VEHICLE Traffic Control: TRAFFIC SIGNAL
 Manner of Collision: OTHER Weather: CLEAR
 Road Surface Condition: DRY Road Char.: STRAIGHT AND LEVEL Light Condition: DAYLIGHT
 Loc. of Ped/Bicycle: NOT APPLICABLE Action of Ped/Bicycle: NOT APPLICABLE

Veh :1 CAR/VAN/PICKUP Registered Weight: 2531 State of Registration: NY

Num of Occupants: 1	Driver's Age: 46	Sex: M	Citation Issued: N
Direction of Travel: NORTH	Public Property Damage: N		School Bus Involved: N
Pre-Accd Action: GOING STRAIGHT AHEAD			
Apparent Factors: NOT APPLICABLE, FOLLOWING TOO CLOSELY			

Veh :2	CAR/VAN/PICKUP	Registered Weight:	State of Registration: FL	
	Num of Occupants: 1	Driver's Age: 22	Sex: M	Citation Issued: N
	Direction of Travel: NORTH	Public Property Damage: N		School Bus Involved: N
	Pre-Accd Action: STARTING IN TRAFFIC			
	Apparent Factors: NOT APPLICABLE, NOT APPLICABLE			

Accident Location Information System (ALIS)

Date: 09/07/11 09:39

Accident Verbal Description Report

Page: 49

5926 Addition VDR Old Hopewell RD from NYS RT 9D to US RT 9, Dutchess**Data in this report covers the period Jan 01, 2005 - Dec 31, 2010****Complete Accident data from NYS DMV is only available thru 1/31/2011**

County: Dutchess Muni: Wappinger(T) Ref. Marker: 9 82051066 Street: US HIGHWAY 9

**** CONTINUED

Veh :3 CAR/VAN/PICKUP Registered Weight: 3605 State of Registration: NY
 Num of Occupants: 2 Driver's Age: 26 Sex: F Citation Issued: N
 Direction of Travel: NORTH Public Property Damage: N School Bus Involved: N
 Pre-Accd Action: STARTING IN TRAFFIC
 Apparent Factors: NOT APPLICABLE, NOT APPLICABLE

County: Dutchess Muni: Wappinger(T) Ref. Marker: Street: OLD HOPEWELL RD
161 Meters West of CAYUGA DR

12/18/2008 Thu 17:20 PM Persons Killed: 0 Persons Injured: 0 Extent of Injuries: **Case: 2008-32843332**
 Accident Class: PROPERTY DAMAGE Police Agency: Num of Veh: 1
 Type Of Accident: COLLISION WITH DEER Traffic Control: NO PASSING ZONE
 Manner of Collision: OTHER Weather: CLEAR
 Road Surface Condition: DRY Road Char.: STRAIGHT AND LEVEL Light Condition: DARK-ROAD UNLIGHTED
 Loc. of Ped/Bicycle: NOT APPLICABLE Action of Ped/Bicycle: NOT APPLICABLE

Veh :1 CAR/VAN/PICKUP Registered Weight: 3308 State of Registration: NY
 Num of Occupants: 1 Driver's Age: 50 Sex: M Citation Issued: N
 Direction of Travel: EAST Public Property Damage: N School Bus Involved: N
 Pre-Accd Action: GOING STRAIGHT AHEAD
 Apparent Factors: ANIMAL'S ACTION, NOT APPLICABLE

County: Dutchess Muni: Wappinger(T) Ref. Marker: 9 82051066 Street: [Route] 9
AT INTERSECTION WITH OLD HOPEWELL RD

12/4/2008 Thu 20:10 PM Persons Killed: 0 Persons Injured: 2 Extent of Injuries: CC **Case: 2008-32870146**
 Accident Class: PROPERTY DAMAGE AND INJURY Police Agency: Num of Veh: 2
 Type Of Accident: COLLISION WITH MOTOR VEHICLE Traffic Control: TRAFFIC SIGNAL
 Manner of Collision: UNKNOWN Weather: CLOUDY
 Road Surface Condition: WET Road Char.: STRAIGHT AND LEVEL Light Condition: DARK-ROAD LIGHTED
 Loc. of Ped/Bicycle: NOT APPLICABLE Action of Ped/Bicycle: NOT APPLICABLE

Veh :2 CAR/VAN/PICKUP Registered Weight: 3812 State of Registration: NY
 Num of Occupants: 1 Driver's Age: 41 Sex: M Citation Issued: N
 Direction of Travel: SOUTH Public Property Damage: N School Bus Involved: N
 Pre-Accd Action: GOING STRAIGHT AHEAD
 Apparent Factors: DRIVER INATTENTION, PAVEMENT SLIPPERY

Veh :1 CAR/VAN/PICKUP Registered Weight: 4071 State of Registration: NY

Num of Occupants: 3

Driver's Age: 51

Sex: F

Citation Issued: N

Direction of Travel: SOUTH

Public Property Damage: N

School Bus Involved: N

Pre-Accd Action: STOPPED IN TRAFFIC

Apparent Factors: NOT APPLICABLE, UNKNOWN

County: Dutchess Muni: Wappinger(T) Ref. Marker: Street: NEW HAMBURG RD

172 Meters East of Unnamed Street

2/20/2009

Fri 16:30 PM

Persons Killed: 0

Persons Injured: 2

Extent of Injuries: CC

Case: 2009-32955034

Accident Class: PROPERTY DAMAGE AND INJURY

Police Agency:

Num of Veh: 2

Type Of Accident: COLLISION WITH MOTOR VEHICLE

Traffic Control: NO PASSING ZONE

Manner of Collision: REAR END

Weather: CLEAR

Road Surface Condition: DRY

Road Char.: STRAIGHT AND LEVEL

Light Condition: DAYLIGHT

Loc. of Ped/Bicycle: NOT APPLICABLE

Action of Ped/Bicycle: NOT APPLICABLE

Accident Location Information System (ALIS)

Date: 09/07/11 09:39

Accident Verbal Description Report

Page: 50

5926 Addition VDR Old Hopewell RD from NYS RT 9D to US RT 9, Dutchess**Data in this report covers the period Jan 01, 2005 - Dec 31, 2010****Complete Accident data from NYSDMV is only available thru 1/31/2011**

County: Dutchess Muni: Wappinger(T) Ref. Marker: Street: NEW HAMBURG RD

**** CONTINUED

Veh :2 CAR/VAN/PICKUP Registered Weight: 2357 State of Registration: NY
 Num of Occupants: 2 Driver's Age: 18 Sex: M Citation Issued: N
 Direction of Travel: WEST Public Property Damage: N School Bus Involved: N
 Pre-Accd Action: STOPPED IN TRAFFIC
 Apparent Factors: UNKNOWN, UNKNOWN

Veh :1 CAR/VAN/PICKUP Registered Weight: 2074 State of Registration: NY
 Num of Occupants: 1 Driver's Age: 29 Sex: M Citation Issued: N
 Direction of Travel: WEST Public Property Damage: N School Bus Involved: N
 Pre-Accd Action: GOING STRAIGHT AHEAD
 Apparent Factors: OUTSIDE CAR DISTRACTION, FOLLOWING TOO CLOSELY

County: Dutchess Muni: Wappinger(T) Ref. Marker: Street: [Route] 28

4/18/2009

Sat 11:19 AM Persons Killed: 0 Persons Injured: 3 Extent of Injuries: CCC **Case: 2009-32991509**
 Accident Class: PROPERTY DAMAGE AND INJURY Police Agency: Num of Veh: 2
 Type Of Accident: COLLISION WITH MOTOR VEHICLE Traffic Control: NONE
 Manner of Collision: RIGHT ANGLE Weather: CLEAR
 Road Surface Condition: DRY Road Char.: STRAIGHT AND LEVEL Light Condition: DAYLIGHT
 Loc. of Ped/Bicycle: NOT APPLICABLE Action of Ped/Bicycle: NOT APPLICABLE

Veh :1 CAR/VAN/PICKUP Registered Weight: 2947 State of Registration: NY
 Num of Occupants: 2 Driver's Age: 32 Sex: M Citation Issued: N
 Direction of Travel: NORTH Public Property Damage: N School Bus Involved: N
 Pre-Accd Action: STOPPED IN TRAFFIC
 Apparent Factors: NOT APPLICABLE, NOT APPLICABLE

Veh :2 CAR/VAN/PICKUP Registered Weight: 2747 State of Registration: NY
 Num of Occupants: 1 Driver's Age: 30 Sex: M Citation Issued: N
 Direction of Travel: EAST Public Property Damage: N School Bus Involved: N
 Pre-Accd Action: GOING STRAIGHT AHEAD
 Apparent Factors: LOST CONSCIOUSNESS, NOT APPLICABLE

County: Dutchess Muni: Wappinger(T) Ref. Marker: Street: [Route] 28

AT INTERSECTION WITH CAYUGA DR

3/6/2009

Fri 18:36 PM Persons Killed: 0 Persons Injured: 1 Extent of Injuries: C **Case: 2009-32970864**

Accident Class: PROPERTY DAMAGE AND INJURY
Type Of Accident: COLLISION WITH MOTOR VEHICLE
Manner of Collision: OTHER
Road Surface Condition: DRY
Loc. of Ped/Bicycle: NOT APPLICABLE

Road Char.: STRAIGHT/ GRADE

Police Agency:
Traffic Control: NONE
Weather: CLEAR
Light Condition: DARK-ROAD UNLIGHTED
Action of Ped/Bicycle: NOT APPLICABLE

Num of Veh: 3

Veh :1

CAR/VAN/PICKUP

Registered Weight: 2509

State of Registration: NY

Num of Occupants: 2

Driver's Age: 51

Sex: M

Citation Issued: N

Direction of Travel: WEST

Public Property Damage: N

School Bus Involved: N

Pre-Accd Action: STOPPED IN TRAFFIC

Apparent Factors: NOT APPLICABLE, NOT APPLICABLE

Accident Location Information System (ALIS)

Date: 09/07/11 09:39

Accident Verbal Description Report

Page: 51

5926 Addition VDR Old Hopewell RD from NYS RT 9D to US RT 9, Dutchess**Data in this report covers the period Jan 01, 2005 - Dec 31, 2010****Complete Accident data from NYSDMV is only available thru 1/31/2011**

County: Dutchess Muni: Wappinger(T) Ref. Marker: Street: [Route] 28

**** CONTINUED

Veh :2 CAR/VAN/PICKUP Registered Weight: 2549 State of Registration: NY
 Num of Occupants: 1 Driver's Age: 49 Sex: M Citation Issued: N
 Direction of Travel: WEST Public Property Damage: N School Bus Involved: N
 Pre-Accd Action: STOPPED IN TRAFFIC
 Apparent Factors: NOT APPLICABLE, NOT APPLICABLE

Veh :3 CAR/VAN/PICKUP Registered Weight: 4925 State of Registration: NY
 Num of Occupants: 1 Driver's Age: 55 Sex: M Citation Issued: N
 Direction of Travel: WEST Public Property Damage: N School Bus Involved: N
 Pre-Accd Action: GOING STRAIGHT AHEAD
 Apparent Factors: UNSAFE SPEED, UNKNOWN

County: Dutchess Muni: Wappinger(T) Ref. Marker: Street: OLD HOPEWELL RD

7/24/2009

Fri 11:10 AM Persons Killed: 0 Persons Injured: 0 Extent of Injuries: **Case: 2009-33081399**
 Accident Class: NON-REPORTABLE Police Agency: Num of Veh: 2
 Type Of Accident: COLLISION WITH MOTOR VEHICLE Traffic Control: TRAFFIC SIGNAL
 Manner of Collision: RIGHT ANGLE Weather: CLOUDY
 Road Surface Condition: DRY Road Char.: STRAIGHT/ GRADE Light Condition: DAYLIGHT
 Loc. of Ped/Bicycle: NOT APPLICABLE Action of Ped/Bicycle: NOT APPLICABLE

Veh :1 CAR/VAN/PICKUP Registered Weight: State of Registration: NY
 Num of Occupants: 1 Driver's Age: 47 Sex: F Citation Issued: N
 Direction of Travel: EAST Public Property Damage: N School Bus Involved: N
 Pre-Accd Action: BACKING
 Apparent Factors: BACKING UNSAFELY, NOT APPLICABLE

Veh :2 CAR/VAN/PICKUP Registered Weight: State of Registration: NY
 Num of Occupants: 1 Driver's Age: 45 Sex: M Citation Issued: N
 Direction of Travel: SOUTH Public Property Damage: N School Bus Involved: N
 Pre-Accd Action: MAKING LEFT TURN
 Apparent Factors: NOT APPLICABLE, NOT APPLICABLE

County: Dutchess Muni: Wappinger(T) Ref. Marker: Street: OLD HOPEWELL RD

2 Meters East of US Highway 9

8/20/2009

Thu 12:05 PM Persons Killed: 0 Persons Injured: 0 Extent of Injuries: **Case: 2009-33115909**

Accident Class: PROPERTY DAMAGE
Type Of Accident: COLLISION WITH MOTOR VEHICLE
Manner of Collision: RIGHT ANGLE
Road Surface Condition: DRY
Loc. of Ped/Bicycle: NOT APPLICABLE
Police Agency:
Traffic Control: TRAFFIC SIGNAL
Weather: CLEAR
Light Condition: DAYLIGHT
Road Char.: STRAIGHT AND LEVEL
Action of Ped/Bicycle: NOT APPLICABLE
Num of Veh: 2

Veh :1
CAR/VAN/PICKUP
Num of Occupants: 1
Direction of Travel: NORTH
Pre-Accd Action: GOING STRAIGHT AHEAD
Apparent Factors: TRAFFIC CONTROL DEVICES DISREGARDED, NOT APPLICABLE
Registered Weight:
Driver's Age: 31
Public Property Damage: N
State of Registration: NY
Sex: F
Citation Issued: Y
School Bus Involved: N

Accident Location Information System (ALIS)

Date: 09/07/11 09:39

Accident Verbal Description Report

Page: 52

5926 Addition VDR Old Hopewell RD from NYS RT 9D to US RT 9, Dutchess**Data in this report covers the period Jan 01, 2005 - Dec 31, 2010****Complete Accident data from NYSDMV is only available thru 1/31/2011**

County: Dutchess Muni: Wappinger(T) Ref. Marker: Street: OLD HOPEWELL RD

**** CONTINUED

Veh :2 CAR/VAN/PICKUP Registered Weight: State of Registration: NY
 Num of Occupants: 1 Driver's Age: 63 Sex: F Citation Issued: N
 Direction of Travel: WEST Public Property Damage: N School Bus Involved: N
 Pre-Accd Action: GOING STRAIGHT AHEAD
 Apparent Factors: NOT APPLICABLE, NOT APPLICABLE

County: Dutchess Muni: Wappinger(T) Ref. Marker: Street: OLD HOPEWELL RD

449 Meters East of Dean Pl

6/30/2009 Tue 13:15 PM Persons Killed: 0 Persons Injured: 1 Extent of Injuries: A **Case: 2009-33057692**
 Accident Class: INJURY Police Agency: Num of Veh: 1
 Type Of Accident: COLLISION WITH TREE Traffic Control: NONE
 Manner of Collision: OTHER Weather: CLOUDY
 Road Surface Condition: DRY Road Char.: STRAIGHT AND LEVEL Light Condition: DAYLIGHT
 Loc. of Ped/Bicycle: NOT APPLICABLE Action of Ped/Bicycle: NOT APPLICABLE

Veh :1 CAR/VAN/PICKUP Registered Weight: State of Registration: TN
 Num of Occupants: 1 Driver's Age: 23 Sex: F Citation Issued: N
 Direction of Travel: EAST Public Property Damage: N School Bus Involved: N
 Pre-Accd Action: GOING STRAIGHT AHEAD
 Apparent Factors: OBSTRUCTION/DEBRIS, NOT APPLICABLE

County: Dutchess Muni: Wappinger(T) Ref. Marker: 9 82051066 Street: US HIGHWAY 9

AT INTERSECTION WITH Old Hopewell Rd

7/12/2009 Sun 09:30 AM Persons Killed: 0 Persons Injured: 4 Extent of Injuries: BCCC **Case: 2009-33071009**
 Accident Class: PROPERTY DAMAGE AND INJURY Police Agency: Num of Veh: 2
 Type Of Accident: COLLISION WITH MOTOR VEHICLE Traffic Control: TRAFFIC SIGNAL
 Manner of Collision: LEFT TURN (AGAINST OTHER CAR) Weather: CLEAR
 Road Surface Condition: DRY Road Char.: STRAIGHT AND LEVEL Light Condition: DAYLIGHT
 Loc. of Ped/Bicycle: NOT APPLICABLE Action of Ped/Bicycle: NOT APPLICABLE

Veh :2 CAR/VAN/PICKUP Registered Weight: State of Registration: CT
 Num of Occupants: 3 Driver's Age: 59 Sex: M Citation Issued: Y
 Direction of Travel: NORTH Public Property Damage: N School Bus Involved: N
 Pre-Accd Action: MAKING LEFT TURN
 Apparent Factors: TRAFFIC CONTROL DEVICES DISREGARDED, TURNING IMPROPER

Veh :1 CAR/VAN/PICKUP Registered Weight: 4417 State of Registration: NY

Num of Occupants: 1

Driver's Age: 35

Sex: F

Citation Issued: N

Direction of Travel: WEST

Public Property Damage: N

School Bus Involved: N

Pre-Accd Action: GOING STRAIGHT AHEAD

Apparent Factors: NOT APPLICABLE, NOT APPLICABLE

County: Dutchess Muni: Wappinger(T) Ref. Marker: 9 82051066 Street: COUNTY RTE 28

AT INTERSECTION WITH [Route] 9

6/11/2009

Thu 18:18 PM

Persons Killed: 0

Persons Injured: 0

Extent of Injuries:

Case: 2009-33052581

Accident Class: PROPERTY DAMAGE

Police Agency:

Num of Veh: 2

Type Of Accident: COLLISION WITH MOTOR VEHICLE

Traffic Control: TRAFFIC SIGNAL

Manner of Collision: REAR END

Weather: RAIN

Road Surface Condition: WET

Road Char.: STRAIGHT AT HILLCREST

Light Condition: DAYLIGHT

Loc. of Ped/Bicycle: NOT APPLICABLE

Action of Ped/Bicycle: NOT APPLICABLE

Accident Location Information System (ALIS)

Date: 09/07/11 09:39

Accident Verbal Description Report

Page: 53

5926 Addition VDR Old Hopewell RD from NYS RT 9D to US RT 9, Dutchess**Data in this report covers the period Jan 01, 2005 - Dec 31, 2010****Complete Accident data from NYSDMV is only available thru 1/31/2011**

County: Dutchess Muni: Wappinger(T) Ref. Marker: 9 82051066 Street: COUNTY RTE 28

**** CONTINUED

Veh :1 CAR/VAN/PICKUP Registered Weight: 3481 State of Registration: NY
 Num of Occupants: 4 Driver's Age: 35 Sex: F Citation Issued: N
 Direction of Travel: WEST Public Property Damage: N School Bus Involved: N
 Pre-Accd Action: SLOWED OR STOPPING
 Apparent Factors: NOT APPLICABLE, NOT APPLICABLE

Veh :2 CAR/VAN/PICKUP Registered Weight: 2952 State of Registration: NY
 Num of Occupants: 1 Driver's Age: 23 Sex: F Citation Issued: N
 Direction of Travel: WEST Public Property Damage: N School Bus Involved: N
 Pre-Accd Action: GOING STRAIGHT AHEAD
 Apparent Factors: PAVEMENT SLIPPERY, NOT APPLICABLE

County: Dutchess Muni: Wappinger(T) Ref. Marker: Street: OLD HOPEWELL RD

1 Meters West of US Highway 9

9/27/2009 Sun 13:00 PM Persons Killed: 0 Persons Injured: 0 Extent of Injuries: **Case: 2009-33145117**
 Accident Class: NON-REPORTABLE Police Agency: Num of Veh: 2
 Type Of Accident: COLLISION WITH MOTOR VEHICLE Traffic Control: TRAFFIC SIGNAL
 Manner of Collision: REAR END Weather: CLOUDY
 Road Surface Condition: DRY Road Char.: STRAIGHT AND LEVEL Light Condition: DAYLIGHT
 Loc. of Ped/Bicycle: NOT APPLICABLE Action of Ped/Bicycle: NOT APPLICABLE

Veh :1 CAR/VAN/PICKUP Registered Weight: State of Registration: NY
 Num of Occupants: 2 Driver's Age: 21 Sex: F Citation Issued: N
 Direction of Travel: NORTH Public Property Damage: N School Bus Involved: N
 Pre-Accd Action: GOING STRAIGHT AHEAD
 Apparent Factors: DRIVER INATTENTION, NOT APPLICABLE

Veh :2 CAR/VAN/PICKUP Registered Weight: State of Registration: NY
 Num of Occupants: 1 Driver's Age: 48 Sex: M Citation Issued: N
 Direction of Travel: NORTH Public Property Damage: N School Bus Involved: N
 Pre-Accd Action: STOPPED IN TRAFFIC
 Apparent Factors: NOT APPLICABLE, NOT APPLICABLE

County: Dutchess Muni: Wappinger(T) Ref. Marker: Street: OLD HOPEWELL RD

164 Meters West of Dean Pl

10/5/2009 Mon 16:30 PM Persons Killed: 0 Persons Injured: 0 Extent of Injuries: **Case: 2009-33172821**
Accident Class: NON-REPORTABLE Police Agency: Num of Veh: 2
Type Of Accident: COLLISION WITH MOTOR VEHICLE Traffic Control: TRAFFIC SIGNAL
Manner of Collision: OVERTAKING Weather: CLEAR
Road Surface Condition: DRY Road Char.: STRAIGHT AT HILLCREST Light Condition: DAYLIGHT
Loc. of Ped/Bicycle: NOT APPLICABLE Action of Ped/Bicycle: NOT APPLICABLE

Veh :1 CAR/VAN/PICKUP Registered Weight: State of Registration: NY
Num of Occupants: 1 Driver's Age: 20 Sex: F Citation Issued: N
Direction of Travel: WEST Public Property Damage: N School Bus Involved: N
Pre-Accd Action: OVERTAKING
Apparent Factors: DRIVER INEXPERIENCE, PASSING OR LANE USAGE IMPROPERLY

Accident Location Information System (ALIS)

Date: 09/07/11 09:39

Accident Verbal Description Report

Page: 54

5926 Addition VDR Old Hopewell RD from NYS RT 9D to US RT 9, Dutchess**Data in this report covers the period Jan 01, 2005 - Dec 31, 2010****Complete Accident data from NYSDMV is only available thru 1/31/2011**

County: Dutchess Muni: Wappinger(T) Ref. Marker: Street: OLD HOPEWELL RD

***** CONTINUED

Veh :2 BUS Registered Weight: State of Registration: NY
 Num of Occupants: 1 Driver's Age: 36 Sex: M Citation Issued: N
 Direction of Travel: WEST Public Property Damage: N School Bus Involved: N
 Pre-Accd Action: STOPPED IN TRAFFIC
 Apparent Factors: NOT APPLICABLE, NOT APPLICABLE

County: Dutchess Muni: Wappinger(T) Ref. Marker: Street: OLD HOPEWELL RD

1 Meters West of US Highway 9

8/27/2009 Thu 10:25 AM Persons Killed: 0 Persons Injured: 0 Extent of Injuries: **Case: 2009-33133682**
 Accident Class: PROPERTY DAMAGE Police Agency: Num of Veh: 2
 Type Of Accident: COLLISION WITH MOTOR VEHICLE Traffic Control: TRAFFIC SIGNAL
 Manner of Collision: REAR END Weather: CLEAR
 Road Surface Condition: DRY Road Char.: STRAIGHT AND LEVEL Light Condition: DAYLIGHT
 Loc. of Ped/Bicycle: NOT APPLICABLE Action of Ped/Bicycle: NOT APPLICABLE

Veh :2 CAR/VAN/PICKUP Registered Weight: 2344 State of Registration: NY
 Num of Occupants: 2 Driver's Age: 22 Sex: M Citation Issued: N
 Direction of Travel: SOUTH Public Property Damage: N School Bus Involved: N
 Pre-Accd Action: SLOWED OR STOPPING
 Apparent Factors: FOLLOWING TOO CLOSELY, NOT APPLICABLE

Veh :1 CAR/VAN/PICKUP Registered Weight: 4657 State of Registration: NY
 Num of Occupants: 1 Driver's Age: 46 Sex: M Citation Issued: N
 Direction of Travel: SOUTH Public Property Damage: N School Bus Involved: N
 Pre-Accd Action: STOPPED IN TRAFFIC
 Apparent Factors: NOT APPLICABLE, NOT APPLICABLE

County: Dutchess Muni: Wappinger(T) Ref. Marker: 9 82051066 Street: OLD HOPEWELL RD

AT INTERSECTION WITH [Route] 9

7/31/2009 Fri Persons Killed: 0 Persons Injured: 0 Extent of Injuries: **Case: 2009-33150433**
 Accident Class: PROPERTY DAMAGE Police Agency: Num of Veh: 2
 Type Of Accident: COLLISION WITH MOTOR VEHICLE Traffic Control: UNKNOWN
 Manner of Collision: REAR END Weather: UNKNOWN
 Road Surface Condition: UNKNOWN Road Char.: UNKNOWN Light Condition: UNKNOWN
 Loc. of Ped/Bicycle: NOT APPLICABLE Action of Ped/Bicycle: NOT APPLICABLE

Veh :1 CAR/VAN/PICKUP Registered Weight: 3591 State of Registration: NY

Num of Occupants: 1	Driver's Age: 37	Sex: M	Citation Issued: N
Direction of Travel: UNKNOWN	Public Property Damage: N		School Bus Involved: N
Pre-Accd Action: UNKNOWN			
Apparent Factors: UNKNOWN, UNKNOWN			

Veh :2	CAR/VAN/PICKUP	Registered Weight: 2353	State of Registration: NY
	Num of Occupants: 1	Driver's Age: 51	Sex: F
	Direction of Travel: UNKNOWN	Public Property Damage: N	Citation Issued: N
	Pre-Accd Action: UNKNOWN		School Bus Involved: N
	Apparent Factors: UNKNOWN, UNKNOWN		

Accident Location Information System (ALIS)

Date: 09/07/11 09:39

Accident Verbal Description Report

Page: 55

5926 Addition VDR Old Hopewell RD from NYS RT 9D to US RT 9, Dutchess**Data in this report covers the period Jan 01, 2005 - Dec 31, 2010****Complete Accident data from NYS DMV is only available thru 1/31/2011**

County: Dutchess Muni: Wappinger(T) Ref. Marker: Street: OLD HOPEWELL RD

186 Meters West of Dean Pl

11/14/2009 Sat 09:54 AM Persons Killed: 0 Persons Injured: 0 Extent of Injuries: **Case: 2009-33218786**
 Accident Class: PROPERTY DAMAGE Police Agency: Num of Veh: 2
 Type Of Accident: COLLISION WITH MOTOR VEHICLE Traffic Control: TRAFFIC SIGNAL
 Manner of Collision: RIGHT ANGLE Weather: RAIN
 Road Surface Condition: WET Road Char.: STRAIGHT AND LEVEL Light Condition: DAYLIGHT
 Loc. of Ped/Bicycle: NOT APPLICABLE Action of Ped/Bicycle: NOT APPLICABLE

Veh :1 CAR/VAN/PICKUP Registered Weight: State of Registration: NY
 Num of Occupants: 1 Driver's Age: 36 Sex: M Citation Issued: N
 Direction of Travel: NORTH Public Property Damage: N School Bus Involved: N
 Pre-Accd Action: MAKING RIGHT TURN
 Apparent Factors: UNSAFE SPEED, PAVEMENT SLIPPERY

Veh :2 CAR/VAN/PICKUP Registered Weight: State of Registration: NY
 Num of Occupants: 1 Driver's Age: 58 Sex: F Citation Issued: N
 Direction of Travel: WEST Public Property Damage: N School Bus Involved: N
 Pre-Accd Action: STOPPED IN TRAFFIC
 Apparent Factors: NOT APPLICABLE, NOT APPLICABLE

County: Dutchess Muni: Wappinger(T) Ref. Marker: 9 82051066 Street: US HIGHWAY 9

AT INTERSECTION WITH Old Hopewell Rd

9/28/2009 Mon 10:00 AM Persons Killed: 0 Persons Injured: 1 Extent of Injuries: A **Case: 2009-33159266**
 Accident Class: PROPERTY DAMAGE AND INJURY Police Agency: Num of Veh: 2
 Type Of Accident: COLLISION WITH MOTOR VEHICLE Traffic Control: TRAFFIC SIGNAL
 Manner of Collision: RIGHT ANGLE Weather: CLEAR
 Road Surface Condition: DRY Road Char.: STRAIGHT AND LEVEL Light Condition: DAYLIGHT
 Loc. of Ped/Bicycle: NOT APPLICABLE Action of Ped/Bicycle: NOT APPLICABLE

Veh :2 CAR/VAN/PICKUP Registered Weight: 10000 State of Registration: NY
 Num of Occupants: 1 Driver's Age: 51 Sex: M Citation Issued: N
 Direction of Travel: WEST Public Property Damage: N School Bus Involved: N
 Pre-Accd Action: MAKING RIGHT TURN
 Apparent Factors: NOT APPLICABLE, NOT APPLICABLE

Veh :1 CAR/VAN/PICKUP Registered Weight: 5871 State of Registration: NY
 Num of Occupants: 1 Driver's Age: 30 Sex: M Citation Issued: N

Direction of Travel: NORTH

Public Property Damage: N

School Bus Involved: N

Pre-Accd Action: GOING STRAIGHT AHEAD

Apparent Factors: TRAFFIC CONTROL DEVICES DISREGARDED, NOT APPLICABLE

County: Dutchess Muni: Wappinger(T) Ref. Marker: 9 82051066 Street: US HIGHWAY 9
AT INTERSECTION WITH Old Hopewell Rd

9/29/2009

Tue 10:20 AM

Persons Killed: 0

Persons Injured: 1

Extent of Injuries: C

Case: 2009-33159595

Accident Class: PROPERTY DAMAGE AND INJURY

Police Agency:

Num of Veh: 2

Type Of Accident: COLLISION WITH MOTOR VEHICLE

Traffic Control: TRAFFIC SIGNAL

Manner of Collision: RIGHT ANGLE

Weather: CLEAR

Road Surface Condition: DRY

Road Char.: STRAIGHT AND LEVEL

Light Condition: DAYLIGHT

Loc. of Ped/Bicycle: NOT APPLICABLE

Action of Ped/Bicycle: NOT APPLICABLE

Accident Location Information System (ALIS)

Date: 09/07/11 09:39

Accident Verbal Description Report

Page: 56

5926 Addition VDR Old Hopewell RD from NYS RT 9D to US RT 9, Dutchess**Data in this report covers the period Jan 01, 2005 - Dec 31, 2010****Complete Accident data from NYSDMV is only available thru 1/31/2011**

County: Dutchess Muni: Wappinger(T) Ref. Marker: 9 82051066 Street: US HIGHWAY 9

**** CONTINUED

Veh :2 CAR/VAN/PICKUP Registered Weight: 4022 State of Registration: NY
 Num of Occupants: 2 Driver's Age: 38 Sex: F Citation Issued: N
 Direction of Travel: WEST Public Property Damage: N School Bus Involved: N
 Pre-Accd Action: GOING STRAIGHT AHEAD
 Apparent Factors: NOT APPLICABLE, NOT APPLICABLE

Veh :1 CAR/VAN/PICKUP Registered Weight: 3469 State of Registration: NY
 Num of Occupants: 1 Driver's Age: 83 Sex: M Citation Issued: N
 Direction of Travel: NORTH Public Property Damage: N School Bus Involved: N
 Pre-Accd Action: GOING STRAIGHT AHEAD
 Apparent Factors: NOT APPLICABLE, TRAFFIC CONTROL DEVICES DISREGARDED

County: Dutchess Muni: Wappinger(T) Ref. Marker: 9 82051066 Street: US HIGHWAY 9

AT INTERSECTION WITH Old Hopewell Rd

1/13/2010 Wed 10:30 AM Persons Killed: 0 Persons Injured: 1 Extent of Injuries: A **Case: 2010-33294768**
 Accident Class: PROPERTY DAMAGE AND INJURY Police Agency: Num of Veh: 2
 Type Of Accident: COLLISION WITH MOTOR VEHICLE Traffic Control: TRAFFIC SIGNAL
 Manner of Collision: RIGHT ANGLE Weather: CLOUDY
 Road Surface Condition: DRY Road Char.: STRAIGHT AND LEVEL Light Condition: DAYLIGHT
 Loc. of Ped/Bicycle: NOT APPLICABLE Action of Ped/Bicycle: NOT APPLICABLE

Veh :1 CAR/VAN/PICKUP Registered Weight: 2520 State of Registration: NY
 Num of Occupants: 1 Driver's Age: 43 Sex: M Citation Issued: N
 Direction of Travel: WEST Public Property Damage: N School Bus Involved: N
 Pre-Accd Action: MAKING LEFT TURN
 Apparent Factors: TRAFFIC CONTROL DEVICES DISREGARDED, NOT APPLICABLE

Veh :2 TRUCK Registered Weight: State of Registration: CT
 Num of Occupants: 1 Driver's Age: 59 Sex: M Citation Issued: N
 Direction of Travel: NORTH Public Property Damage: N School Bus Involved: N
 Pre-Accd Action: GOING STRAIGHT AHEAD
 Apparent Factors: NOT APPLICABLE, NOT APPLICABLE

County: Dutchess Muni: Wappinger(T) Ref. Marker: 9 82051066 Street: US HWY 9

AT INTERSECTION WITH Old Hopewell Rd

1/13/2010 Wed 19:20 PM Persons Killed: 0 Persons Injured: 0 Extent of Injuries: **Case: 2010-33301340**
Accident Class: NON-REPORTABLE Police Agency: Num of Veh: 2
Type Of Accident: COLLISION WITH MOTOR VEHICLE Traffic Control: TRAFFIC SIGNAL
Manner of Collision: UNKNOWN Weather: CLOUDY
Road Surface Condition: DRY Road Char.: STRAIGHT AND LEVEL Light Condition: DARK-ROAD LIGHTED
Loc. of Ped/Bicycle: NOT APPLICABLE Action of Ped/Bicycle: NOT APPLICABLE

Veh :1 CAR/VAN/PICKUP Registered Weight: State of Registration: NY
Num of Occupants: 1 Driver's Age: 43 Sex: M Citation Issued: N
Direction of Travel: EAST Public Property Damage: N School Bus Involved: N
Pre-Accd Action: GOING STRAIGHT AHEAD
Apparent Factors: NOT APPLICABLE, NOT APPLICABLE

Accident Location Information System (ALIS)

Date: 09/07/11 09:39

Accident Verbal Description Report

Page: 57

5926 Addition VDR Old Hopewell RD from NYS RT 9D to US RT 9, Dutchess**Data in this report covers the period Jan 01, 2005 - Dec 31, 2010****Complete Accident data from NYSDMV is only available thru 1/31/2011**

County: Dutchess Muni: Wappinger(T) Ref. Marker: 9 82051066 Street: US HWY 9

**** CONTINUED

Veh :2 CAR/VAN/PICKUP Registered Weight: State of Registration: NY
 Num of Occupants: 1 Driver's Age: 23 Sex: M Citation Issued: Y
 Direction of Travel: SOUTH Public Property Damage: N School Bus Involved: N
 Pre-Accd Action: GOING STRAIGHT AHEAD
 Apparent Factors: NOT APPLICABLE, TRAFFIC CONTROL DEVICES DISREGARDED

County: Dutchess Muni: Wappinger(T) Ref. Marker: 9 82051066 Street: US HWY 9

AT INTERSECTION WITH Old Hopewell Rd

10/3/2009 Sat 13:44 PM Persons Killed: 0 Persons Injured: 0 Extent of Injuries: **Case: 2009-33168081**
 Accident Class: PROPERTY DAMAGE Police Agency: Num of Veh: 2
 Type Of Accident: COLLISION WITH MOTOR VEHICLE Traffic Control: TRAFFIC SIGNAL
 Manner of Collision: REAR END Weather: RAIN
 Road Surface Condition: WET Road Char.: STRAIGHT AND LEVEL Light Condition: DAYLIGHT
 Loc. of Ped/Bicycle: NOT APPLICABLE Action of Ped/Bicycle: NOT APPLICABLE

Veh :1 CAR/VAN/PICKUP Registered Weight: 4094 State of Registration: NY
 Num of Occupants: 2 Driver's Age: 46 Sex: F Citation Issued: N
 Direction of Travel: SOUTH Public Property Damage: N School Bus Involved: N
 Pre-Accd Action: STOPPED IN TRAFFIC
 Apparent Factors: NOT APPLICABLE, NOT APPLICABLE

Veh :2 CAR/VAN/PICKUP Registered Weight: 3199 State of Registration: NY
 Num of Occupants: 5 Driver's Age: 23 Sex: M Citation Issued: N
 Direction of Travel: SOUTH Public Property Damage: N School Bus Involved: N
 Pre-Accd Action: GOING STRAIGHT AHEAD
 Apparent Factors: PAVEMENT SLIPPERY, PASSENGER DISTRACTION

County: Dutchess Muni: Wappinger(T) Ref. Marker: 9D82033054 Street: ROUTE 9D

1/2/2009 Fri 10:00 AM Persons Killed: 0 Persons Injured: 0 Extent of Injuries: **Case: 2009-33307584**
 Accident Class: PROPERTY DAMAGE Police Agency: Num of Veh: 2
 Type Of Accident: COLLISION WITH MOTOR VEHICLE Traffic Control: UNKNOWN
 Manner of Collision: SIDESWIPE Weather: UNKNOWN
 Road Surface Condition: UNKNOWN Road Char.: UNKNOWN Light Condition: UNKNOWN
 Loc. of Ped/Bicycle: NOT APPLICABLE Action of Ped/Bicycle: NOT APPLICABLE

Veh :2 OTHER Registered Weight: State of Registration:

Num of Occupants: 2	Driver's Age: 53	Sex: M	Citation Issued: N
Direction of Travel: UNKNOWN	Public Property Damage: N		School Bus Involved: N
Pre-Accd Action: UNKNOWN			
Apparent Factors: UNKNOWN, UNKNOWN			

Veh :1	CAR/VAN/PICKUP	Registered Weight: 3148	State of Registration: NY
	Num of Occupants: 2	Driver's Age: 69	Sex: M
	Direction of Travel: UNKNOWN	Public Property Damage: N	Citation Issued: N
	Pre-Accd Action: MAKING LEFT TURN		School Bus Involved: N
	Apparent Factors: UNKNOWN, UNKNOWN		

Accident Location Information System (ALIS)

Date: 09/07/11 09:39

Accident Verbal Description Report

Page: 58

5926 Addition VDR Old Hopewell RD from NYS RT 9D to US RT 9, Dutchess**Data in this report covers the period Jan 01, 2005 - Dec 31, 2010****Complete Accident data from NYS DMV is only available thru 1/31/2011**

County: Dutchess Muni: Wappinger(T) Ref. Marker: Street: OLD HOPEWELL RD

234 Meters West of Dean Pl

10/31/2009 Sat 17:42 PM Persons Killed: 0 Persons Injured: 1 Extent of Injuries: C **Case: 2009-33219370**
 Accident Class: INJURY Police Agency: Num of Veh: 1
 Type Of Accident: COLLISION WITH BICYCLIST Traffic Control: TRAFFIC SIGNAL
 Manner of Collision: OTHER Weather: RAIN
 Road Surface Condition: WET Road Char.: STRAIGHT AND LEVEL Light Condition: DUSK
 Loc. of Ped/Bicycle: PED/BICYCLIST NOT AT INTERSECTION Action of Ped/Bicycle: CROSSING AGAINST SIGNAL

Veh :1 CAR/VAN/PICKUP Registered Weight: 2473 State of Registration: NY
 Num of Occupants: 1 Driver's Age: 18 Sex: F Citation Issued: N
 Direction of Travel: NORTH-WEST Public Property Damage: N School Bus Involved: N
 Pre-Accd Action: MAKING LEFT TURN
 Apparent Factors: DRIVER INATTENTION, NOT APPLICABLE

Veh :2 BICYCLE Registered Weight: State of Registration:
 Num of Occupants: 1 Driver's Age: 38 Sex: M Citation Issued: N
 Direction of Travel: SOUTH Public Property Damage: N School Bus Involved: N
 Pre-Accd Action: GOING STRAIGHT AHEAD
 Apparent Factors: FAILURE TO YIELD RIGHT OF WAY, DRIVER INATTENTION

County: Dutchess Muni: Wappinger(T) Ref. Marker: 9 82051066 Street: US HWY 9

3 Meters South of Old Hopewell Rd

1/27/2010 Wed 14:00 PM Persons Killed: 0 Persons Injured: 0 Extent of Injuries: **Case: 2010-33328801**
 Accident Class: NON-REPORTABLE Police Agency: Num of Veh: 2
 Type Of Accident: COLLISION WITH MOTOR VEHICLE Traffic Control: TRAFFIC SIGNAL
 Manner of Collision: REAR END Weather: CLOUDY
 Road Surface Condition: DRY Road Char.: STRAIGHT/ GRADE Light Condition: DAYLIGHT
 Loc. of Ped/Bicycle: NOT APPLICABLE Action of Ped/Bicycle: NOT APPLICABLE

Veh :1 CAR/VAN/PICKUP Registered Weight: State of Registration: NY
 Num of Occupants: 1 Driver's Age: 65 Sex: M Citation Issued: N
 Direction of Travel: NORTH Public Property Damage: N School Bus Involved: N
 Pre-Accd Action: SLOWED OR STOPPING
 Apparent Factors: FOLLOWING TOO CLOSELY, NOT APPLICABLE

Veh :2 CAR/VAN/PICKUP Registered Weight: State of Registration: NY
 Num of Occupants: 1 Driver's Age: 59 Sex: M Citation Issued: N

Direction of Travel: NORTH

Public Property Damage: N

School Bus Involved: N

Pre-Accd Action: STOPPED IN TRAFFIC

Apparent Factors: NOT APPLICABLE, NOT APPLICABLE

County: Dutchess Muni: Wappinger(T) Ref. Marker: 9 82051066 Street: US HWY 9
AT INTERSECTION WITH Old Hopewell Rd

1/24/2010

Sun 15:07 PM

Persons Killed: 0

Persons Injured: 0

Extent of Injuries:

Case: 2010-33328808

Accident Class: NON-REPORTABLE

Police Agency:

Num of Veh: 2

Type Of Accident: COLLISION WITH MOTOR VEHICLE

Traffic Control: TRAFFIC SIGNAL

Manner of Collision: UNKNOWN

Weather: RAIN

Road Surface Condition: WET

Road Char.: STRAIGHT AND LEVEL

Light Condition: DAYLIGHT

Loc. of Ped/Bicycle: NOT APPLICABLE

Action of Ped/Bicycle: NOT APPLICABLE

Accident Location Information System (ALIS)

Date: 09/07/11 09:39

Accident Verbal Description Report

Page: 59

5926 Addition VDR Old Hopewell RD from NYS RT 9D to US RT 9, Dutchess**Data in this report covers the period Jan 01, 2005 - Dec 31, 2010****Complete Accident data from NYSDMV is only available thru 1/31/2011**

County: Dutchess Muni: Wappinger(T) Ref. Marker: 9 82051066 Street: US HWY 9

**** CONTINUED

Veh :1 CAR/VAN/PICKUP Registered Weight: State of Registration: NY
 Num of Occupants: 2 Driver's Age: 28 Sex: F Citation Issued: N
 Direction of Travel: SOUTH Public Property Damage: N School Bus Involved: N
 Pre-Accd Action: STOPPED IN TRAFFIC
 Apparent Factors: NOT APPLICABLE, NOT APPLICABLE

Veh :2 CAR/VAN/PICKUP Registered Weight: State of Registration: NY
 Num of Occupants: 1 Driver's Age: 55 Sex: M Citation Issued: N
 Direction of Travel: SOUTH Public Property Damage: N School Bus Involved: N
 Pre-Accd Action: SLOWED OR STOPPING
 Apparent Factors: NOT APPLICABLE, DRIVER INATTENTION

County: Dutchess Muni: Wappinger(T) Ref. Marker: Street: [Route] 9D

5144 Meters North of Howland Ave

11/8/2009 Sun 17:35 PM Persons Killed: 0 Persons Injured: 0 Extent of Injuries: **Case: 2009-33255594**
 Accident Class: PROPERTY DAMAGE Police Agency: Num of Veh: 2
 Type Of Accident: COLLISION WITH MOTOR VEHICLE Traffic Control: TRAFFIC SIGNAL
 Manner of Collision: LEFT TURN (WITH OTHER CAR) Weather: CLEAR
 Road Surface Condition: DRY Road Char.: STRAIGHT AND LEVEL Light Condition: DARK-ROAD LIGHTED
 Loc. of Ped/Bicycle: NOT APPLICABLE Action of Ped/Bicycle: NOT APPLICABLE

Veh :2 CAR/VAN/PICKUP Registered Weight: 4195 State of Registration: NY
 Num of Occupants: 1 Driver's Age: 45 Sex: F Citation Issued: N
 Direction of Travel: NORTH-EAST Public Property Damage: N School Bus Involved: N
 Pre-Accd Action: MAKING LEFT TURN
 Apparent Factors: UNKNOWN, UNKNOWN

Veh :1 CAR/VAN/PICKUP Registered Weight: 3090 State of Registration: NY
 Num of Occupants: 2 Driver's Age: 36 Sex: F Citation Issued: N
 Direction of Travel: SOUTH Public Property Damage: N School Bus Involved: N
 Pre-Accd Action: STARTING IN TRAFFIC
 Apparent Factors: UNKNOWN, UNKNOWN

County: Dutchess Muni: Wappinger(T) Ref. Marker: Street: OLD HOPEWELL RD

AT INTERSECTION WITH US Highway 9

12/12/2009 Sat 11:20 AM Persons Killed: 0 Persons Injured: 1 Extent of Injuries: C **Case: 2009-33247962**
Accident Class: PROPERTY DAMAGE AND INJURY Police Agency: Num of Veh: 2
Type Of Accident: COLLISION WITH MOTOR VEHICLE Traffic Control: TRAFFIC SIGNAL
Manner of Collision: UNKNOWN Weather: CLEAR
Road Surface Condition: DRY Road Char.: STRAIGHT AND LEVEL Light Condition: DAYLIGHT
Loc. of Ped/Bicycle: NOT APPLICABLE Action of Ped/Bicycle: NOT APPLICABLE

Veh :1 CAR/VAN/PICKUP Registered Weight: 4941 State of Registration: NY
Num of Occupants: 1 Driver's Age: 58 Sex: M Citation Issued: N
Direction of Travel: WEST Public Property Damage: N School Bus Involved: N
Pre-Accd Action: MAKING LEFT TURN
Apparent Factors: NOT APPLICABLE, NOT APPLICABLE

Accident Location Information System (ALIS)

Date: 09/07/11 09:39

Accident Verbal Description Report

Page: 60

5926 Addition VDR Old Hopewell RD from NYS RT 9D to US RT 9, Dutchess**Data in this report covers the period Jan 01, 2005 - Dec 31, 2010****Complete Accident data from NYS DMV is only available thru 1/31/2011**

County: Dutchess Muni: Wappinger(T) Ref. Marker: Street: OLD HOPEWELL RD

**** CONTINUED

Veh :2 CAR/VAN/PICKUP Registered Weight: State of Registration: CT
 Num of Occupants: 1 Driver's Age: 23 Sex: F Citation Issued: Y
 Direction of Travel: NORTH Public Property Damage: N School Bus Involved: N
 Pre-Accd Action: GOING STRAIGHT AHEAD
 Apparent Factors: TRAFFIC CONTROL DEVICES DISREGARDED, NOT APPLICABLE

County: Dutchess Muni: Wappinger(T) Ref. Marker: Street: OLD HOPEWELL RD

AT INTERSECTION WITH US Highway 9

2/18/2010 Thu 18:10 PM Persons Killed: 0 Persons Injured: 0 Extent of Injuries: **Case: 2010-33358951**
 Accident Class: PROPERTY DAMAGE Police Agency: Num of Veh: 2
 Type Of Accident: COLLISION WITH MOTOR VEHICLE Traffic Control: TRAFFIC SIGNAL
 Manner of Collision: RIGHT ANGLE Weather: CLEAR
 Road Surface Condition: DRY Road Char.: STRAIGHT/ GRADE Light Condition: DARK-ROAD LIGHTED
 Loc. of Ped/Bicycle: NOT APPLICABLE Action of Ped/Bicycle: NOT APPLICABLE

Veh :1 CAR/VAN/PICKUP Registered Weight: State of Registration: NY
 Num of Occupants: 2 Driver's Age: 19 Sex: F Citation Issued: Y
 Direction of Travel: SOUTH Public Property Damage: N School Bus Involved: N
 Pre-Accd Action: MAKING RIGHT TURN
 Apparent Factors: NOT APPLICABLE, FAILURE TO YIELD RIGHT OF WAY

Veh :2 CAR/VAN/PICKUP Registered Weight: State of Registration: NY
 Num of Occupants: 1 Driver's Age: 71 Sex: F Citation Issued: N
 Direction of Travel: WEST Public Property Damage: N School Bus Involved: N
 Pre-Accd Action: GOING STRAIGHT AHEAD
 Apparent Factors: NOT APPLICABLE, NOT APPLICABLE

County: Dutchess Muni: Wappinger(T) Ref. Marker: Street: OLD HOPEWELL RD

44 Meters East of Parking Lot

3/1/2010 Mon 14:30 PM Persons Killed: 0 Persons Injured: 0 Extent of Injuries: **Case: 2010-33369309**
 Accident Class: NON-REPORTABLE Police Agency: Num of Veh: 2
 Type Of Accident: COLLISION WITH MOTOR VEHICLE Traffic Control: NO PASSING ZONE
 Manner of Collision: REAR END Weather: CLOUDY
 Road Surface Condition: DRY Road Char.: STRAIGHT/ GRADE Light Condition: DAYLIGHT
 Loc. of Ped/Bicycle: NOT APPLICABLE Action of Ped/Bicycle: NOT APPLICABLE

Veh :1 CAR/VAN/PICKUP Registered Weight: State of Registration: NY

Num of Occupants: 1

Driver's Age: 41

Sex: M

Citation Issued: N

Direction of Travel: WEST

Public Property Damage: N

School Bus Involved: N

Pre-Accd Action: GOING STRAIGHT AHEAD

Apparent Factors: NOT APPLICABLE, FOLLOWING TOO CLOSELY

Veh :2

CAR/VAN/PICKUP

Registered Weight:

State of Registration: NY

Num of Occupants: 2

Driver's Age: 17

Sex: M

Citation Issued: N

Direction of Travel: WEST

Public Property Damage: N

School Bus Involved: N

Pre-Accd Action: SLOWED OR STOPPING

Apparent Factors: NOT APPLICABLE, NOT APPLICABLE

Accident Location Information System (ALIS)

Date: 09/07/11 09:39

Accident Verbal Description Report

Page: 61

5926 Addition VDR Old Hopewell RD from NYS RT 9D to US RT 9, Dutchess**Data in this report covers the period Jan 01, 2005 - Dec 31, 2010****Complete Accident data from NYS DMV is only available thru 1/31/2011**County: Dutchess Muni: Wappinger(T) Ref. Marker: Street: OLD HOPEWELL RD
412 Meters East of Dean Pl

11/24/2009 Tue 19:03 PM Persons Killed: 0 Persons Injured: 0 Extent of Injuries: **Case: 2009-33219015**
 Accident Class: PROPERTY DAMAGE Police Agency: Num of Veh: 1
 Type Of Accident: COLLISION WITH DEER Traffic Control: NO PASSING ZONE
 Manner of Collision: OTHER Weather: CLEAR
 Road Surface Condition: DRY Road Char.: STRAIGHT AND LEVEL Light Condition: DARK-ROAD LIGHTED
 Loc. of Ped/Bicycle: NOT APPLICABLE Action of Ped/Bicycle: NOT APPLICABLE

Veh :1 CAR/VAN/PICKUP Registered Weight: 3989 State of Registration: NY
 Num of Occupants: 1 Driver's Age: 29 Sex: F Citation Issued: N
 Direction of Travel: EAST Public Property Damage: N School Bus Involved: N
 Pre-Accd Action: GOING STRAIGHT AHEAD
 Apparent Factors: ANIMAL'S ACTION, NOT APPLICABLE

County: Dutchess Muni: Wappinger(T) Ref. Marker: Street: OLD HOPEWELL RD
204 Meters East of Starrs Crossings

12/13/2009 Sun 20:20 PM Persons Killed: 0 Persons Injured: 0 Extent of Injuries: **Case: 2009-33248922**
 Accident Class: PROPERTY DAMAGE Police Agency: Num of Veh: 1
 Type Of Accident: COLLISION WITH OTHER FIXED OBJECT Traffic Control: NO PASSING ZONE
 Manner of Collision: OTHER Weather: SLEET/HAIL/FREEZING RAIN
 Road Surface Condition: SNOW/ICE Road Char.: STRAIGHT/ GRADE Light Condition: DARK-ROAD UNLIGHTED
 Loc. of Ped/Bicycle: NOT APPLICABLE Action of Ped/Bicycle: NOT APPLICABLE

Veh :1 CAR/VAN/PICKUP Registered Weight: 3871 State of Registration: NY
 Num of Occupants: 1 Driver's Age: 71 Sex: M Citation Issued: N
 Direction of Travel: EAST Public Property Damage: N School Bus Involved: N
 Pre-Accd Action: GOING STRAIGHT AHEAD
 Apparent Factors: PAVEMENT SLIPPERY, UNSAFE SPEED

County: Dutchess Muni: Wappinger(T) Ref. Marker: 9 82051066 Street: ROUTE 9
AT INTERSECTION WITH OLD HOPEWELL RD

12/16/2009 Wed 09:15 AM Persons Killed: 0 Persons Injured: 0 Extent of Injuries: **Case: 2009-33289116**
 Accident Class: PROPERTY DAMAGE Police Agency: Num of Veh: 2
 Type Of Accident: COLLISION WITH MOTOR VEHICLE Traffic Control: TRAFFIC SIGNAL
 Manner of Collision: HEAD ON Weather: CLEAR
 Road Surface Condition: DRY Road Char.: STRAIGHT AND LEVEL Light Condition: DAYLIGHT
 Loc. of Ped/Bicycle: NOT APPLICABLE Action of Ped/Bicycle: NOT APPLICABLE

Veh :2 OTHER Registered Weight: State of Registration:

Num of Occupants: 0

Driver's Age:

Sex:

Citation Issued:

Direction of Travel: NORTH

Public Property Damage: N

School Bus Involved: N

Pre-Accd Action: MAKING LEFT TURN

Apparent Factors: TURNING IMPROPER, UNKNOWN

Accident Location Information System (ALIS)

Date: 09/07/11 09:39

Accident Verbal Description Report

Page: 62

5926 Addition VDR Old Hopewell RD from NYS RT 9D to US RT 9, Dutchess**Data in this report covers the period Jan 01, 2005 - Dec 31, 2010****Complete Accident data from NYS DMV is only available thru 1/31/2011**

County: Dutchess Muni: Wappinger(T) Ref. Marker: 9 82051066 Street: ROUTE 9

**** CONTINUED

Veh :1 CAR/VAN/PICKUP Registered Weight: 2987 State of Registration: NY
 Num of Occupants: 1 Driver's Age: 18 Sex: M Citation Issued: N
 Direction of Travel: SOUTH Public Property Damage: N School Bus Involved: N
 Pre-Accd Action: MAKING LEFT TURN
 Apparent Factors: NOT APPLICABLE, UNKNOWN

County: Dutchess Muni: Wappinger(T) Ref. Marker: 9 82051066 Street: ROUTE 9
 AT INTERSECTION WITH COUNTY RTE 28

1/13/2010 Wed 18:17 PM Persons Killed: 0 Persons Injured: 0 Extent of Injuries: **Case: 2010-33303458**
 Accident Class: NON-REPORTABLE Police Agency: Num of Veh: 2
 Type Of Accident: COLLISION WITH MOTOR VEHICLE Traffic Control: TRAFFIC SIGNAL
 Manner of Collision: REAR END Weather: CLEAR
 Road Surface Condition: DRY Road Char.: STRAIGHT AND LEVEL Light Condition: DARK-ROAD UNLIGHTED
 Loc. of Ped/Bicycle: NOT APPLICABLE Action of Ped/Bicycle: NOT APPLICABLE

Veh :1 CAR/VAN/PICKUP Registered Weight: State of Registration: NY
 Num of Occupants: 1 Driver's Age: 19 Sex: M Citation Issued: N
 Direction of Travel: NORTH Public Property Damage: N School Bus Involved: N
 Pre-Accd Action: STOPPED IN TRAFFIC
 Apparent Factors: NOT APPLICABLE, NOT APPLICABLE

Veh :2 CAR/VAN/PICKUP Registered Weight: State of Registration: NY
 Num of Occupants: 1 Driver's Age: 57 Sex: F Citation Issued: N
 Direction of Travel: NORTH Public Property Damage: N School Bus Involved: N
 Pre-Accd Action: STARTING IN TRAFFIC
 Apparent Factors: NOT APPLICABLE, FOLLOWING TOO CLOSELY

County: Dutchess Muni: Wappinger(T) Ref. Marker: 9 82051066 Street: US HIGHWAY 9
 1 Meters North of Old Hopewell Rd

3/18/2010 Thu 13:30 PM Persons Killed: 0 Persons Injured: 0 Extent of Injuries: **Case: 2010-33389110**
 Accident Class: PROPERTY DAMAGE Police Agency: Num of Veh: 2
 Type Of Accident: COLLISION WITH MOTOR VEHICLE Traffic Control: TRAFFIC SIGNAL
 Manner of Collision: REAR END Weather: CLEAR
 Road Surface Condition: DRY Road Char.: STRAIGHT AND LEVEL Light Condition: DAYLIGHT
 Loc. of Ped/Bicycle: NOT APPLICABLE Action of Ped/Bicycle: NOT APPLICABLE

Veh :1 CAR/VAN/PICKUP Registered Weight: State of Registration: NY

Num of Occupants: 1	Driver's Age: 49	Sex: M	Citation Issued: Y
Direction of Travel: SOUTH	Public Property Damage: N		School Bus Involved: N
Pre-Accd Action: STARTING IN TRAFFIC			
Apparent Factors: FOLLOWING TOO CLOSELY, DRIVER INATTENTION			

Veh :2	CAR/VAN/PICKUP	Registered Weight:	State of Registration: NY	
	Num of Occupants: 1	Driver's Age: 63	Sex: F	Citation Issued: N
	Direction of Travel: SOUTH	Public Property Damage: N		School Bus Involved: N
	Pre-Accd Action: STOPPED IN TRAFFIC			
	Apparent Factors: NOT APPLICABLE, NOT APPLICABLE			

Accident Location Information System (ALIS)

Date: 09/07/11 09:39

Accident Verbal Description Report

Page: 63

5926 Addition VDR Old Hopewell RD from NYS RT 9D to US RT 9, Dutchess**Data in this report covers the period Jan 01, 2005 - Dec 31, 2010****Complete Accident data from NYS DMV is only available thru 1/31/2011**

County: Dutchess Muni: Wappinger(T) Ref. Marker: Street: OLD HOPEWELL RD

241 Meters West of Cayuga Dr

1/17/2010 Sun 16:30 PM Persons Killed: 0 Persons Injured: 0 Extent of Injuries: **Case: 2010-33310358**
 Accident Class: NON-REPORTABLE Police Agency: Num of Veh: 1
 Type Of Accident: COLL. W/EARTH ELE./ROCK CUT/DITCH Traffic Control: NONE
 Manner of Collision: OTHER Weather: SLEET/HAIL/FREEZING RAIN
 Road Surface Condition: SNOW/ICE Road Char.: STRAIGHT AND LEVEL Light Condition: DAYLIGHT
 Loc. of Ped/Bicycle: NOT APPLICABLE Action of Ped/Bicycle: NOT APPLICABLE

Veh :1 CAR/VAN/PICKUP Registered Weight: State of Registration: NY
 Num of Occupants: 1 Driver's Age: 18 Sex: M Citation Issued: N
 Direction of Travel: EAST Public Property Damage: N School Bus Involved: N
 Pre-Accd Action: GOING STRAIGHT AHEAD
 Apparent Factors: PAVEMENT SLIPPERY, UNSAFE SPEED

County: Dutchess Muni: Wappinger(T) Ref. Marker: Street: OLD HOPEWELL RD

AT INTERSECTION WITH US Highway 9

4/4/2010 Sun 13:19 PM Persons Killed: 0 Persons Injured: 0 Extent of Injuries: **Case: 2010-33405041**
 Accident Class: PROPERTY DAMAGE Police Agency: Num of Veh: 2
 Type Of Accident: COLLISION WITH MOTOR VEHICLE Traffic Control: TRAFFIC SIGNAL
 Manner of Collision: OVERTAKING Weather: CLEAR
 Road Surface Condition: DRY Road Char.: STRAIGHT/ GRADE Light Condition: DAYLIGHT
 Loc. of Ped/Bicycle: NOT APPLICABLE Action of Ped/Bicycle: NOT APPLICABLE

Veh :2 CAR/VAN/PICKUP Registered Weight: State of Registration: NY
 Num of Occupants: 1 Driver's Age: 58 Sex: F Citation Issued: N
 Direction of Travel: EAST Public Property Damage: N School Bus Involved: N
 Pre-Accd Action: GOING STRAIGHT AHEAD
 Apparent Factors: NOT APPLICABLE, NOT APPLICABLE

Veh :1 CAR/VAN/PICKUP Registered Weight: State of Registration: NY
 Num of Occupants: 4 Driver's Age: 50 Sex: M Citation Issued: N
 Direction of Travel: EAST Public Property Damage: N School Bus Involved: N
 Pre-Accd Action: OVERTAKING
 Apparent Factors: PASSING OR LANE USAGE IMPROPERLY, NOT APPLICABLE

County: Dutchess Muni: Wappinger(T) Ref. Marker: Street: NEW HAMBURG RD

172 Meters East of Unnamed Street

1/17/2010 Sun 19:00 PM Persons Killed: 0 Persons Injured: 1 Extent of Injuries: B **Case: 2010-33322490**

Accident Class: PROPERTY DAMAGE AND INJURY
Type Of Accident: COLLISION WITH MOTOR VEHICLE
Manner of Collision: UNKNOWN
Road Surface Condition: SNOW/ICE
Loc. of Ped/Bicycle: NOT APPLICABLE

Police Agency:
Traffic Control: NO PASSING ZONE
Weather: SLEET/HAIL/FREEZING RAIN
Road Char.: CURVE AND GRADE
Light Condition: DARK-ROAD UNLIGHTED
Action of Ped/Bicycle: NOT APPLICABLE

Num of Veh: 2

Accident Location Information System (ALIS)

Date: 09/07/11 09:39

Accident Verbal Description Report

Page: 64

5926 Addition VDR Old Hopewell RD from NYS RT 9D to US RT 9, Dutchess**Data in this report covers the period Jan 01, 2005 - Dec 31, 2010****Complete Accident data from NYSDMV is only available thru 1/31/2011**

County: Dutchess Muni: Wappinger(T) Ref. Marker: Street: NEW HAMBURG RD

**** CONTINUED

Veh :1 TRUCK Registered Weight: 51640 State of Registration: NY
 Num of Occupants: 2 Driver's Age: 49 Sex: M Citation Issued: N
 Direction of Travel: EAST Public Property Damage: N School Bus Involved: N
 Pre-Accd Action: GOING STRAIGHT AHEAD
 Apparent Factors: NOT APPLICABLE, UNKNOWN

Veh :2 CAR/VAN/PICKUP Registered Weight: 3360 State of Registration: NY
 Num of Occupants: 1 Driver's Age: 32 Sex: F Citation Issued: N
 Direction of Travel: WEST Public Property Damage: N School Bus Involved: N
 Pre-Accd Action: GOING STRAIGHT AHEAD
 Apparent Factors: PAVEMENT SLIPPERY, UNSAFE SPEED

County: Dutchess Muni: Wappinger(T) Ref. Marker: 9D82033054 Street: ROUTE 9D
4/13/2010 Tue 18:45 PM Persons Killed: 0 Persons Injured: 0 Extent of Injuries: **Case: 2010-33413606**
 Accident Class: NON-REPORTABLE Police Agency: Num of Veh: 2
 Type Of Accident: COLLISION WITH MOTOR VEHICLE Traffic Control: TRAFFIC SIGNAL
 Manner of Collision: REAR END Weather: CLEAR
 Road Surface Condition: DRY Road Char.: STRAIGHT AND LEVEL Light Condition: DAYLIGHT
 Loc. of Ped/Bicycle: NOT APPLICABLE Action of Ped/Bicycle: NOT APPLICABLE

Veh :1 CAR/VAN/PICKUP Registered Weight: State of Registration: NY
 Num of Occupants: 1 Driver's Age: 48 Sex: F Citation Issued: N
 Direction of Travel: NORTH Public Property Damage: N School Bus Involved: N
 Pre-Accd Action: STOPPED IN TRAFFIC
 Apparent Factors: TRAFFIC CONTROL DEVICES DISREGARDED, NOT APPLICABLE

Veh :2 CAR/VAN/PICKUP Registered Weight: State of Registration: NY
 Num of Occupants: 1 Driver's Age: 41 Sex: M Citation Issued: N
 Direction of Travel: NORTH Public Property Damage: N School Bus Involved: N
 Pre-Accd Action: STOPPED IN TRAFFIC
 Apparent Factors: NOT APPLICABLE, NOT APPLICABLE

County: Dutchess Muni: Wappinger(T) Ref. Marker: Street: OLD HOPEWELL RD

221 Meters West of Dean Pl

5/12/2010 Wed 16:50 PM Persons Killed: 0 Persons Injured: 0 Extent of Injuries: **Case: 2010-33439901**

Accident Class: NON-REPORTABLE
Type Of Accident: COLLISION WITH MOTOR VEHICLE
Manner of Collision: HEAD ON
Road Surface Condition: WET
Loc. of Ped/Bicycle: NOT APPLICABLE
Police Agency:
Num of Veh: 2
Traffic Control: NONE
Weather: RAIN
Light Condition: DAYLIGHT
Road Char.: CURVE AND LEVEL
Action of Ped/Bicycle: NOT APPLICABLE

Veh :1 CAR/VAN/PICKUP
Registered Weight:
Num of Occupants: 1
Driver's Age: 17
Direction of Travel: WEST
Public Property Damage: N
Pre-Accd Action: SLOWED OR STOPPING
Apparent Factors: NOT APPLICABLE, PAVEMENT SLIPPERY
State of Registration: NY
Sex: M
Citation Issued: N
School Bus Involved: N

Accident Location Information System (ALIS)

Date: 09/07/11 09:39

Accident Verbal Description Report

Page: 65

5926 Addition VDR Old Hopewell RD from NYS RT 9D to US RT 9, Dutchess**Data in this report covers the period Jan 01, 2005 - Dec 31, 2010****Complete Accident data from NYS DMV is only available thru 1/31/2011**

County: Dutchess Muni: Wappinger(T) Ref. Marker: Street: OLD HOPEWELL RD

**** CONTINUED

Veh :2 CAR/VAN/PICKUP Registered Weight: State of Registration: NY
 Num of Occupants: 3 Driver's Age: 35 Sex: F Citation Issued: N
 Direction of Travel: EAST Public Property Damage: N School Bus Involved: N
 Pre-Accd Action: GOING STRAIGHT AHEAD
 Apparent Factors: NOT APPLICABLE, NOT APPLICABLE

County: Dutchess Muni: Wappinger(T) Ref. Marker: 9 82051066 Street: OLD HOPEWELL RD

AT INTERSECTION WITH [Route] 9

3/19/2010 Fri 16:45 PM Persons Killed: 0 Persons Injured: 0 Extent of Injuries: **Case: 2010-33387958**
 Accident Class: PROPERTY DAMAGE Police Agency: Num of Veh: 2
 Type Of Accident: COLLISION WITH MOTOR VEHICLE Traffic Control: TRAFFIC SIGNAL
 Manner of Collision: REAR END Weather: CLEAR
 Road Surface Condition: DRY Road Char.: STRAIGHT AND LEVEL Light Condition: DAYLIGHT
 Loc. of Ped/Bicycle: NOT APPLICABLE Action of Ped/Bicycle: NOT APPLICABLE

Veh :1 CAR/VAN/PICKUP Registered Weight: 2657 State of Registration: NY
 Num of Occupants: 1 Driver's Age: 23 Sex: M Citation Issued: N
 Direction of Travel: WEST Public Property Damage: N School Bus Involved: N
 Pre-Accd Action: STARTING IN TRAFFIC
 Apparent Factors: DRIVER INATTENTION, REACTION TO OTHER UNINVOLVED VEHICL

Veh :2 CAR/VAN/PICKUP Registered Weight: State of Registration: FL
 Num of Occupants: 2 Driver's Age: 22 Sex: F Citation Issued: N
 Direction of Travel: WEST Public Property Damage: N School Bus Involved: N
 Pre-Accd Action: STOPPED IN TRAFFIC
 Apparent Factors: NOT APPLICABLE, NOT APPLICABLE

County: Dutchess Muni: Wappinger(T) Ref. Marker: 9 82051066 Street: OLD HOPEWELL RD

AT INTERSECTION WITH [Route] 9

3/19/2010 Fri 10:15 AM Persons Killed: 0 Persons Injured: 1 Extent of Injuries: C **Case: 2010-33401276**
 Accident Class: INJURY Police Agency: Num of Veh: 2
 Type Of Accident: COLLISION WITH MOTOR VEHICLE Traffic Control: TRAFFIC SIGNAL
 Manner of Collision: REAR END Weather: CLEAR
 Road Surface Condition: DRY Road Char.: STRAIGHT AND LEVEL Light Condition: DAYLIGHT
 Loc. of Ped/Bicycle: NOT APPLICABLE Action of Ped/Bicycle: NOT APPLICABLE

Veh :1 CAR/VAN/PICKUP Registered Weight: State of Registration: NJ

Num of Occupants: 1

Driver's Age: 31

Sex: M

Citation Issued: Y

Direction of Travel: SOUTH

Public Property Damage: N

School Bus Involved: N

Pre-Accd Action: GOING STRAIGHT AHEAD

Apparent Factors: NOT APPLICABLE, FOLLOWING TOO CLOSELY

Veh :2

CAR/VAN/PICKUP

Registered Weight: 2690

State of Registration: NY

Num of Occupants: 1

Driver's Age: 51

Sex: F

Citation Issued: N

Direction of Travel: SOUTH

Public Property Damage: N

School Bus Involved: N

Pre-Accd Action: SLOWED OR STOPPING

Apparent Factors: NOT APPLICABLE, NOT APPLICABLE

Accident Location Information System (ALIS)

Date: 09/07/11 09:39

Accident Verbal Description Report

Page: 66

5926 Addition VDR Old Hopewell RD from NYS RT 9D to US RT 9, Dutchess**Data in this report covers the period Jan 01, 2005 - Dec 31, 2010****Complete Accident data from NYS DMV is only available thru 1/31/2011**

County: Dutchess Muni: Wappinger(T) Ref. Marker: 9 82051067 Street: US HIGHWAY 9

9 Meters North of Old Hopewell Rd

3/27/2010 Sat 16:45 PM Persons Killed: 0 Persons Injured: 1 Extent of Injuries: B **Case: 2010-33401289**
 Accident Class: INJURY Police Agency: Num of Veh: 1
 Type Of Accident: COLLISION WITH BICYCLIST Traffic Control: TRAFFIC SIGNAL
 Manner of Collision: OTHER Weather: CLEAR
 Road Surface Condition: DRY Road Char.: STRAIGHT AND LEVEL Light Condition: DAYLIGHT
 Loc. of Ped/Bicycle: PED/BICYCLIST NOT AT INTERSECTION Action of Ped/Bicycle: CROSSING AGAINST SIGNAL

Veh : Registered Weight: State of Registration:
 Num of Occupants: Driver's Age: Sex: Citation Issued:
 Direction of Travel: Public Property Damage: School Bus Involved:
 Pre-Accd Action:

County: Dutchess Muni: Wappinger(T) Ref. Marker: 9 82051066 Street: [Route] 9

AT INTERSECTION WITH OLD HOPEWELL RD

4/24/2010 Sat 16:00 PM Persons Killed: 0 Persons Injured: 0 Extent of Injuries: **Case: 2010-33431931**
 Accident Class: PROPERTY DAMAGE Police Agency: Num of Veh: 2
 Type Of Accident: COLLISION WITH MOTOR VEHICLE Traffic Control: TRAFFIC SIGNAL
 Manner of Collision: REAR END Weather: CLEAR
 Road Surface Condition: DRY Road Char.: STRAIGHT AND LEVEL Light Condition: DAYLIGHT
 Loc. of Ped/Bicycle: NOT APPLICABLE Action of Ped/Bicycle: NOT APPLICABLE

Veh : Registered Weight: State of Registration:
 Num of Occupants: Driver's Age: Sex: Citation Issued:
 Direction of Travel: Public Property Damage: School Bus Involved:
 Pre-Accd Action:

County: Dutchess Muni: Wappinger(T) Ref. Marker: 9 82051066 Street: US HWY 9

1 Meters South of Old Hopewell Rd

5/28/2010 Fri 21:20 PM Persons Killed: 0 Persons Injured: 1 Extent of Injuries: C **Case: 2010-33453000**
 Accident Class: PROPERTY DAMAGE AND INJURY Police Agency: Num of Veh: 2
 Type Of Accident: COLLISION WITH MOTOR VEHICLE Traffic Control: TRAFFIC SIGNAL
 Manner of Collision: RIGHT ANGLE Weather: CLEAR
 Road Surface Condition: DRY Road Char.: STRAIGHT AND LEVEL Light Condition: DARK-ROAD LIGHTED
 Loc. of Ped/Bicycle: NOT APPLICABLE Action of Ped/Bicycle: NOT APPLICABLE

Veh : Registered Weight: State of Registration:
 Num of Occupants: Driver's Age: Sex: Citation Issued:
 Direction of Travel: Public Property Damage: School Bus Involved:

Pre-Accd Action:

County: Dutchess Muni: Wappinger(T) Ref. Marker: 9 82051066 Street: US HIGHWAY 9
2 Meters South of Old Hopewell Rd

6/2/2010 Wed 22:05 PM Persons Killed: 0 Persons Injured: 1 Extent of Injuries: C **Case: 2010-33464987**
Accident Class: PROPERTY DAMAGE AND INJURY Police Agency: Num of Veh: 2
Type Of Accident: COLLISION WITH MOTOR VEHICLE Traffic Control: TRAFFIC SIGNAL
Manner of Collision: LEFT TURN (AGAINST OTHER CAR) Weather: CLEAR
Road Surface Condition: DRY Road Char.: STRAIGHT AND LEVEL Light Condition: DARK-ROAD LIGHTED
Loc. of Ped/Bicycle: NOT APPLICABLE Action of Ped/Bicycle: NOT APPLICABLE

Accident Location Information System (ALIS)

Date: 09/07/11 09:39

Accident Verbal Description Report

Page: 67

5926 Addition VDR Old Hopewell RD from NYS RT 9D to US RT 9, Dutchess**Data in this report covers the period Jan 01, 2005 - Dec 31, 2010****Complete Accident data from NYSDMV is only available thru 1/31/2011**

County: Dutchess Muni: Wappinger(T) Ref. Marker: 9 82051066 Street: US HIGHWAY 9

***** CONTINUED

Veh : Registered Weight: State of Registration:
 Num of Occupants: Driver's Age: Sex: Citation Issued:
 Direction of Travel: Public Property Damage: School Bus Involved:
 Pre-Accd Action:

County: Dutchess Muni: Wappinger(T) Ref. Marker: Street: [Route] 9D
 1253 Meters South of Reserve Pl

5/2/2010 Sun 03:00 AM Persons Killed: 0 Persons Injured: 4 Extent of Injuries: CCCC **Case: 2010-33455085**
 Accident Class: PROPERTY DAMAGE AND INJURY Police Agency: Num of Veh: 2
 Type Of Accident: COLLISION WITH MOTOR VEHICLE Traffic Control: NO PASSING ZONE
 Manner of Collision: HEAD ON Weather: CLEAR
 Road Surface Condition: DRY Road Char.: CURVE AND GRADE Light Condition: DARK-ROAD LIGHTED
 Loc. of Ped/Bicycle: NOT APPLICABLE Action of Ped/Bicycle: NOT APPLICABLE

Veh : Registered Weight: State of Registration:
 Num of Occupants: Driver's Age: Sex: Citation Issued:
 Direction of Travel: Public Property Damage: School Bus Involved:
 Pre-Accd Action:

County: Dutchess Muni: Wappinger(T) Ref. Marker: Street: OLD HOPEWELL RD
 AT INTERSECTION WITH Old Route 9 N

7/20/2010 Tue 18:45 PM Persons Killed: 0 Persons Injured: 0 Extent of Injuries: **Case: 2010-33509941**
 Accident Class: PROPERTY DAMAGE Police Agency: Num of Veh: 2
 Type Of Accident: COLLISION WITH MOTOR VEHICLE Traffic Control: TRAFFIC SIGNAL
 Manner of Collision: REAR END Weather: CLEAR
 Road Surface Condition: DRY Road Char.: STRAIGHT/ GRADE Light Condition: DAYLIGHT
 Loc. of Ped/Bicycle: NOT APPLICABLE Action of Ped/Bicycle: NOT APPLICABLE

Veh : Registered Weight: State of Registration:
 Num of Occupants: Driver's Age: Sex: Citation Issued:
 Direction of Travel: Public Property Damage: School Bus Involved:
 Pre-Accd Action:

County: Dutchess Muni: Wappinger(T) Ref. Marker: Street: OLD HOPEWELL RD
 AT INTERSECTION WITH US Highway 9

8/20/2010 Fri 08:45 AM Persons Killed: 0 Persons Injured: 0 Extent of Injuries: **Case: 2010-33549396**
 Accident Class: NON-REPORTABLE Police Agency: Num of Veh: 2
 Type Of Accident: COLLISION WITH MOTOR VEHICLE Traffic Control: TRAFFIC SIGNAL

Manner of Collision: REAR END

Road Surface Condition: DRY

Loc. of Ped/Bicycle: NOT APPLICABLE

Road Char.: STRAIGHT/ GRADE

Weather: CLEAR

Light Condition: DAYLIGHT

Action of Ped/Bicycle: NOT APPLICABLE

Veh :	Registered Weight:	State of Registration:
	Num of Occupants:	Driver's Age:
	Direction of Travel:	Sex:
	Pre-Accd Action:	Citation Issued:
	Public Property Damage:	School Bus Involved:

Accident Location Information System (ALIS)

Date: 09/07/11 09:39

Accident Verbal Description Report

Page: 68

5926 Addition VDR Old Hopewell RD from NYS RT 9D to US RT 9, Dutchess**Data in this report covers the period Jan 01, 2005 - Dec 31, 2010****Complete Accident data from NYS DMV is only available thru 1/31/2011**

County: Dutchess Muni: Wappinger(T) Ref. Marker: Street: NEW HAMBURG RD

172 Meters East of Unnamed Street

8/31/2010 Tue 12:35 PM Persons Killed: 0 Persons Injured: 0 Extent of Injuries: **Case: 2010-33562345**
 Accident Class: NON-REPORTABLE Police Agency: Num of Veh: 2
 Type Of Accident: COLLISION WITH MOTOR VEHICLE Traffic Control: TRAFFIC SIGNAL
 Manner of Collision: REAR END Weather: CLEAR
 Road Surface Condition: DRY Road Char.: STRAIGHT AND LEVEL Light Condition: DAYLIGHT
 Loc. of Ped/Bicycle: NOT APPLICABLE Action of Ped/Bicycle: NOT APPLICABLE

Veh : Registered Weight: State of Registration:
 Num of Occupants: Driver's Age: Sex: Citation Issued:
 Direction of Travel: Public Property Damage: School Bus Involved:
 Pre-Accd Action:

County: Dutchess Muni: Wappinger(T) Ref. Marker: 9 82051066 Street: US HIGHWAY 9

AT INTERSECTION WITH Old Hopewell Rd

10/6/2010 Wed 08:19 AM Persons Killed: 0 Persons Injured: 0 Extent of Injuries: **Case: 2010-33622848**
 Accident Class: NON-REPORTABLE Police Agency: Num of Veh: 2
 Type Of Accident: COLLISION WITH MOTOR VEHICLE Traffic Control: TRAFFIC SIGNAL
 Manner of Collision: RIGHT ANGLE Weather: CLOUDY
 Road Surface Condition: WET Road Char.: STRAIGHT AND LEVEL Light Condition: DAYLIGHT
 Loc. of Ped/Bicycle: NOT APPLICABLE Action of Ped/Bicycle: NOT APPLICABLE

Veh : Registered Weight: State of Registration:
 Num of Occupants: Driver's Age: Sex: Citation Issued:
 Direction of Travel: Public Property Damage: School Bus Involved:
 Pre-Accd Action:

County: Dutchess Muni: Wappinger(T) Ref. Marker: Street: OLD HOPEWELL RD

1 Meters East of US Highway 9

10/27/2010 Wed 20:11 PM Persons Killed: 0 Persons Injured: 1 Extent of Injuries: C **Case: 2010-33626729**
 Accident Class: PROPERTY DAMAGE AND INJURY Police Agency: Num of Veh: 2
 Type Of Accident: COLLISION WITH MOTOR VEHICLE Traffic Control: TRAFFIC SIGNAL
 Manner of Collision: LEFT TURN (AGAINST OTHER CAR) Weather: CLEAR
 Road Surface Condition: WET Road Char.: STRAIGHT AND LEVEL Light Condition: DARK-ROAD LIGHTED
 Loc. of Ped/Bicycle: NOT APPLICABLE Action of Ped/Bicycle: NOT APPLICABLE

Veh : Registered Weight: State of Registration:
 Num of Occupants: Driver's Age: Sex: Citation Issued:
 Direction of Travel: Public Property Damage: School Bus Involved:

Pre-Accd Action:

County: Dutchess Muni: Wappinger(T) Ref. Marker: 9 82051066 Street: US HIGHWAY 9
AT INTERSECTION WITH Old Hopewell Rd

10/30/2010	Sat 19:00 PM	Persons Killed: 0	Persons Injured: 0	Extent of Injuries:	Case: 2010-33641537
	Accident Class: NON-REPORTABLE			Police Agency:	Num of Veh: 2
	Type Of Accident: COLLISION WITH MOTOR VEHICLE			Traffic Control: TRAFFIC SIGNAL	
	Manner of Collision: REAR END			Weather: CLEAR	
	Road Surface Condition: DRY	Road Char.: STRAIGHT AND LEVEL		Light Condition: DARK-ROAD LIGHTED	
	Loc. of Ped/Bicycle: NOT APPLICABLE			Action of Ped/Bicycle: NOT APPLICABLE	

Accident Location Information System (ALIS)

Date: 09/07/11 09:39

Accident Verbal Description Report

Page: 69

5926 Addition VDR Old Hopewell RD from NYS RT 9D to US RT 9, Dutchess**Data in this report covers the period Jan 01, 2005 - Dec 31, 2010****Complete Accident data from NYS DMV is only available thru 1/31/2011**

County: Dutchess Muni: Wappinger(T) Ref. Marker: 9 82051066 Street: US HIGHWAY 9

**** CONTINUED

Veh : Registered Weight: State of Registration:
 Num of Occupants: Driver's Age: Sex: Citation Issued:
 Direction of Travel: Public Property Damage: School Bus Involved:
 Pre-Accd Action:

County: Dutchess Muni: Wappinger(T) Ref. Marker: Street: OLD HOPEWELL RD
45 Meters West of Driveway

10/28/2010 Thu 09:10 AM Persons Killed: 0 Persons Injured: 0 Extent of Injuries: **Case: 2010-33626731**
 Accident Class: NON-REPORTABLE Police Agency: Num of Veh: 1
 Type Of Accident: COLLISION WITH DEER Traffic Control: NONE
 Manner of Collision: OTHER Weather: CLEAR
 Road Surface Condition: DRY Road Char.: STRAIGHT AND LEVEL Light Condition: DAYLIGHT
 Loc. of Ped/Bicycle: NOT APPLICABLE Action of Ped/Bicycle: NOT APPLICABLE

Veh : Registered Weight: State of Registration:
 Num of Occupants: Driver's Age: Sex: Citation Issued:
 Direction of Travel: Public Property Damage: School Bus Involved:
 Pre-Accd Action:

County: Dutchess Muni: Wappinger(T) Ref. Marker: Street: OLD HOPEWELL RD
118 Meters West of Dean Pl

11/8/2010 Mon 14:05 PM Persons Killed: 0 Persons Injured: 0 Extent of Injuries: **Case: 2010-33666498**
 Accident Class: NON-REPORTABLE Police Agency: Num of Veh: 2
 Type Of Accident: COLLISION WITH MOTOR VEHICLE Traffic Control: NONE
 Manner of Collision: SIDESWIPE Weather: CLOUDY
 Road Surface Condition: WET Road Char.: CURVE AND GRADE Light Condition: DAYLIGHT
 Loc. of Ped/Bicycle: NOT APPLICABLE Action of Ped/Bicycle: NOT APPLICABLE

Veh : Registered Weight: State of Registration:
 Num of Occupants: Driver's Age: Sex: Citation Issued:
 Direction of Travel: Public Property Damage: School Bus Involved:
 Pre-Accd Action:

County: Dutchess Muni: Wappinger(T) Ref. Marker: Street: OLD HOPEWELL RD
34 Meters West of Dean Pl

11/4/2010 Thu 10:05 AM Persons Killed: 0 Persons Injured: 1 Extent of Injuries: B **Case: 2010-33642363**
 Accident Class: INJURY Police Agency: Num of Veh: 1
 Type Of Accident: COLLISION WITH TREE Traffic Control: NONE

Manner of Collision: OTHER
Road Surface Condition: WET
Loc. of Ped/Bicycle: NOT APPLICABLE

Road Char.: CURVE AND LEVEL

Weather: RAIN
Light Condition: DAYLIGHT
Action of Ped/Bicycle: NOT APPLICABLE

Veh :	Registered Weight:	State of Registration:
	Num of Occupants:	Driver's Age:
	Direction of Travel:	Sex:
	Pre-Accd Action:	Citation Issued:
	Public Property Damage:	School Bus Involved:

Accident Location Information System (ALIS)

Date: 09/07/11 09:39

Accident Verbal Description Report

Page: 70

5926 Addition VDR Old Hopewell RD from NYS RT 9D to US RT 9, Dutchess**Data in this report covers the period Jan 01, 2005 - Dec 31, 2010****Complete Accident data from NYS DMV is only available thru 1/31/2011**

County: Dutchess Muni: Wappinger(T) Ref. Marker: Street: OLD HOPEWELL RD

210 Meters East of Starrs Crossings

10/9/2010 Sat 13:00 PM Persons Killed: 0 Persons Injured: 0 Extent of Injuries: **Case: 2010-33630485**
 Accident Class: PROPERTY DAMAGE Police Agency: Num of Veh: 1
 Type Of Accident: COLLISION WITH DEER Traffic Control: NONE
 Manner of Collision: OTHER Weather: CLEAR
 Road Surface Condition: DRY Road Char.: STRAIGHT/ GRADE Light Condition: DAYLIGHT
 Loc. of Ped/Bicycle: NOT APPLICABLE Action of Ped/Bicycle: NOT APPLICABLE

Veh : Registered Weight: State of Registration:
 Num of Occupants: Driver's Age: Sex: Citation Issued:
 Direction of Travel: Public Property Damage: School Bus Involved:
 Pre-Accd Action:

County: Dutchess Muni: Wappinger(T) Ref. Marker: Street: [Route] 9D

1253 Meters South of Reserve Pl

10/7/2010 Thu 08:49 AM Persons Killed: 0 Persons Injured: 0 Extent of Injuries: **Case: 2010-33638918**
 Accident Class: PROPERTY DAMAGE Police Agency: Num of Veh: 2
 Type Of Accident: COLLISION WITH MOTOR VEHICLE Traffic Control: NONE
 Manner of Collision: REAR END Weather: CLEAR
 Road Surface Condition: DRY Road Char.: STRAIGHT AND LEVEL Light Condition: DAYLIGHT
 Loc. of Ped/Bicycle: NOT APPLICABLE Action of Ped/Bicycle: NOT APPLICABLE

Veh : Registered Weight: State of Registration:
 Num of Occupants: Driver's Age: Sex: Citation Issued:
 Direction of Travel: Public Property Damage: School Bus Involved:
 Pre-Accd Action:

County: Dutchess Muni: Wappinger(T) Ref. Marker: Street: OLD HOPEWELL RD

AT INTERSECTION WITH Old Route 9 N

12/2/2010 Thu 17:15 PM Persons Killed: 0 Persons Injured: 0 Extent of Injuries: **Case: 2010-33684447**
 Accident Class: NON-REPORTABLE Police Agency: Num of Veh: 2
 Type Of Accident: COLLISION WITH MOTOR VEHICLE Traffic Control: STOP SIGN
 Manner of Collision: RIGHT ANGLE Weather: CLEAR
 Road Surface Condition: DRY Road Char.: STRAIGHT/ GRADE Light Condition: DARK-ROAD LIGHTED
 Loc. of Ped/Bicycle: NOT APPLICABLE Action of Ped/Bicycle: NOT APPLICABLE

Veh : Registered Weight: State of Registration:
 Num of Occupants: Driver's Age: Sex: Citation Issued:
 Direction of Travel: Public Property Damage: School Bus Involved:

Pre-Accd Action:

County: Dutchess Muni: Wappinger(T) Ref. Marker: 9 82051066 Street: [Route] 9
AT INTERSECTION WITH COUNTY RTE 28

11/9/2010	Tue 05:13 AM	Persons Killed: 0	Persons Injured: 0	Extent of Injuries:	Case: 2010-33665686
	Accident Class: PROPERTY DAMAGE			Police Agency:	Num of Veh: 2
	Type Of Accident: COLLISION WITH MOTOR VEHICLE			Traffic Control: TRAFFIC SIGNAL	
	Manner of Collision: RIGHT ANGLE			Weather: CLEAR	
	Road Surface Condition: DRY		Road Char.: STRAIGHT AND LEVEL		Light Condition: DAWN
	Loc. of Ped/Bicycle: NOT APPLICABLE			Action of Ped/Bicycle: NOT APPLICABLE	

Accident Location Information System (ALIS)

Date: 09/07/11 09:39

Accident Verbal Description Report

Page: 71

5926 Addition VDR Old Hopewell RD from NYS RT 9D to US RT 9, Dutchess**Data in this report covers the period Jan 01, 2005 - Dec 31, 2010****Complete Accident data from NYSDMV is only available thru 1/31/2011**

County: Dutchess Muni: Wappinger(T) Ref. Marker: 9 82051066 Street: [Route] 9

**** CONTINUED

Veh : Registered Weight: State of Registration:
 Num of Occupants: Driver's Age: Sex: Citation Issued:
 Direction of Travel: Public Property Damage: School Bus Involved:
 Pre-Accd Action:

County: Dutchess Muni: Wappinger(T) Ref. Marker: Street: NEW HAMBURG RD
172 Meters East of Unnamed Street

11/20/2010 Sat 15:00 PM Persons Killed: 0 Persons Injured: 1 Extent of Injuries: C **Case: 2010-33658233**
 Accident Class: PROPERTY DAMAGE AND INJURY Police Agency: Num of Veh: 2
 Type Of Accident: COLLISION WITH MOTOR VEHICLE Traffic Control: TRAFFIC SIGNAL
 Manner of Collision: OTHER Weather: CLEAR
 Road Surface Condition: DRY Road Char.: STRAIGHT AND LEVEL Light Condition: DAYLIGHT
 Loc. of Ped/Bicycle: NOT APPLICABLE Action of Ped/Bicycle: NOT APPLICABLE

Veh : Registered Weight: State of Registration:
 Num of Occupants: Driver's Age: Sex: Citation Issued:
 Direction of Travel: Public Property Damage: School Bus Involved:
 Pre-Accd Action:

County: Dutchess Muni: Wappinger(T) Ref. Marker: Street: OLD HOPEWELL RD
6 Meters West of US Highway 9

12/24/2010 Fri 10:54 AM Persons Killed: 0 Persons Injured: 0 Extent of Injuries: **Case: 2010-33706557**
 Accident Class: NON-REPORTABLE Police Agency: Num of Veh: 2
 Type Of Accident: COLLISION WITH MOTOR VEHICLE Traffic Control: TRAFFIC SIGNAL
 Manner of Collision: REAR END Weather: CLEAR
 Road Surface Condition: DRY Road Char.: STRAIGHT/ GRADE Light Condition: DAYLIGHT
 Loc. of Ped/Bicycle: NOT APPLICABLE Action of Ped/Bicycle: NOT APPLICABLE

Veh : Registered Weight: State of Registration:
 Num of Occupants: Driver's Age: Sex: Citation Issued:
 Direction of Travel: Public Property Damage: School Bus Involved:
 Pre-Accd Action:

County: Dutchess Muni: Wappinger(T) Ref. Marker: Street: NEW HAMBURG RD
172 Meters East of Unnamed Street

11/4/2010 Thu Persons Killed: Persons Injured: Extent of Injuries: **Case: 2010-33664899**
 Accident Class: Police Agency: Num of Veh:
 Type Of Accident: Traffic Control:

Manner of Collision:
Road Surface Condition:
Loc. of Ped/Bicycle:

Road Char.:
Action of Ped/Bicycle:

Weather:
Light Condition:

Veh :

Registered Weight:
Num of Occupants:
Direction of Travel:
Pre-Accd Action:

Driver's Age:
Public Property Damage:

State of Registration:

Sex:

Citation Issued:
School Bus Involved:

Accident Location Information System (ALIS)

Date: 09/07/11 09:39

Accident Verbal Description Report

Page: 72

5926 Addition VDR Old Hopewell RD from NYS RT 9D to US RT 9, Dutchess**Data in this report covers the period Jan 01, 2005 - Dec 31, 2010****Complete Accident data from NYS DMV is only available thru 1/31/2011**

County: Dutchess Muni: Wappinger(T) Ref. Marker: Street: OLD HOPEWELL RD

82 Meters East of Starrs Crossings

12/12/2010 Sun 04:10 AM Persons Killed: 0 Persons Injured: 0 Extent of Injuries: **Case: 2010-33694736**
 Accident Class: PROPERTY DAMAGE Police Agency: Num of Veh: 1
 Type Of Accident: COLLISION WITH OTHER Traffic Control: NO PASSING ZONE
 Manner of Collision: OTHER Weather: RAIN
 Road Surface Condition: SNOW/ICE Road Char.: STRAIGHT AND LEVEL Light Condition: DARK-ROAD UNLIGHTED
 Loc. of Ped/Bicycle: NOT APPLICABLE Action of Ped/Bicycle: NOT APPLICABLE

Veh : Registered Weight: State of Registration:
 Num of Occupants: Driver's Age: Sex: Citation Issued:
 Direction of Travel: Public Property Damage: School Bus Involved:
 Pre-Accd Action:

County: Dutchess Muni: Wappinger(T) Ref. Marker: 9 82051066 Street: ROUTE 9

AT INTERSECTION WITH Old Hopewell Rd

12/6/2010 Mon 19:45 PM Persons Killed: 0 Persons Injured: 2 Extent of Injuries: CC **Case: 2010-33698291**
 Accident Class: PROPERTY DAMAGE AND INJURY Police Agency: Num of Veh: 2
 Type Of Accident: COLLISION WITH MOTOR VEHICLE Traffic Control: TRAFFIC SIGNAL
 Manner of Collision: LEFT TURN (AGAINST OTHER CAR) Weather: CLEAR
 Road Surface Condition: DRY Road Char.: STRAIGHT AND LEVEL Light Condition: DARK-ROAD LIGHTED
 Loc. of Ped/Bicycle: NOT APPLICABLE Action of Ped/Bicycle: NOT APPLICABLE

Veh : Registered Weight: State of Registration:
 Num of Occupants: Driver's Age: Sex: Citation Issued:
 Direction of Travel: Public Property Damage: School Bus Involved:
 Pre-Accd Action:

County: Dutchess Muni: Wappinger(T) Ref. Marker: Street: OLD HOPEWELL RD

104 Meters East of Starrs Crossings

12/12/2010 Sun 04:30 AM Persons Killed: 0 Persons Injured: 0 Extent of Injuries: **Case: 2010-33699583**
 Accident Class: PROPERTY DAMAGE Police Agency: Num of Veh: 1
 Type Of Accident: COLL. W/LIGHT SUPPORT/UTILITY POLE Traffic Control: NONE
 Manner of Collision: OTHER Weather: SLEET/HAIL/FREEZING RAIN
 Road Surface Condition: SNOW/ICE Road Char.: STRAIGHT AND LEVEL Light Condition: DARK-ROAD LIGHTED
 Loc. of Ped/Bicycle: NOT APPLICABLE Action of Ped/Bicycle: NOT APPLICABLE

Veh : Registered Weight: State of Registration:
 Num of Occupants: Driver's Age: Sex: Citation Issued:
 Direction of Travel: Public Property Damage: School Bus Involved:

Pre-Accd Action:

County: Dutchess Muni: Wappinger(T) Ref. Marker: Street: OLD HOPEWELL RD
AT INTERSECTION WITH Old Route 9 N

12/30/2010	Thu 13:56 PM	Persons Killed: 0	Persons Injured: 0	Extent of Injuries:	Case: 2010-33730830
	Accident Class: PROPERTY DAMAGE			Police Agency:	Num of Veh: 4
	Type Of Accident: COLLISION WITH MOTOR VEHICLE			Traffic Control: TRAFFIC SIGNAL	
	Manner of Collision: OTHER			Weather: CLEAR	
	Road Surface Condition: DRY	Road Char.: STRAIGHT/ GRADE		Light Condition: DAYLIGHT	
	Loc. of Ped/Bicycle: NOT APPLICABLE		Action of Ped/Bicycle: NOT APPLICABLE		

Accident Location Information System (ALIS)

Date: 09/07/11 09:39

Accident Verbal Description Report

Page: 73

5926 Addition VDR Old Hopewell RD from NYS RT 9D to US RT 9, Dutchess

Data in this report covers the period Jan 01, 2005 - Dec 31, 2010

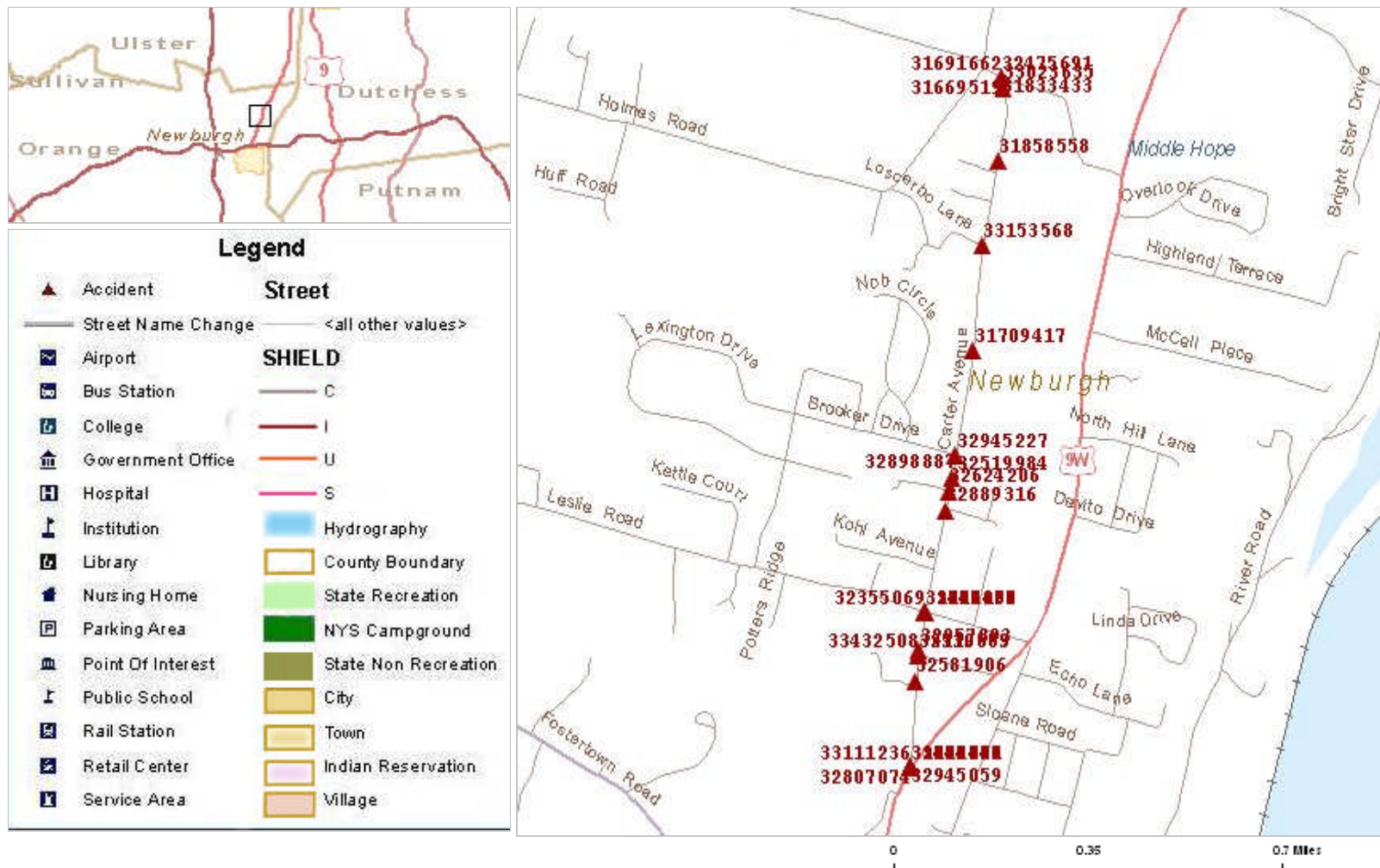
Complete Accident data from NYSDMV is only available thru 1/31/2011

County: Dutchess Muni: Wappinger(T) Ref. Marker: Street: OLD HOPEWELL RD

**** CONTINUED

Veh :	Registered Weight:	State of Registration:
	Num of Occupants:	Driver's Age:
	Direction of Travel:	Sex:
	Pre-Accd Action:	Citation Issued:
		School Bus Involved:
	Public Property Damage:	

5926 VDR Carter Ave from US Rt 9W to Lattintown Rd



Accident Location Information System (ALIS)Date: 11/17/10
01:57**Accident Verbal Description Report**

Page: 1

5926 VDR Carter Ave from US Rt 9W to Lattintown Rd**Data in this report covers the period Jun 30, 2005 - Jun 30, 2010****Complete Accident data from NYSDMV is only available thru 6/30/2010**County: Orange Muni: Newburgh(T) Ref. Marker: Street: Carter Ave
AT INTERSECTION WITH Lattintown Rd

11/23/2005 Wed 15:11 PM Persons Killed: 0 Persons Injured: 1 Extent of Injuries: C **Case: 2005-31691662**
 Accident Class: INJURY Police Agency: Num of Veh: 2
 Type Of Accident: COLLISION WITH MOTOR VEHICLE Traffic Control: STOP SIGN
 Manner of Collision: REAR END Weather: CLEAR
 Road Surface Condition: DRY Road Char.: STRAIGHT AND LEVEL Light Condition: DAYLIGHT
 Loc. of Ped/Bicycle: NOT APPLICABLE Action of Ped/Bicycle: NOT APPLICABLE

Veh :2 CAR/VAN/PICKUP Registered Weight: 2366 State of Registration: NY
 Num of Occupants: 1 Driver's Age: 40 Sex: F Citation Issued: N
 Direction of Travel: NORTH Public Property Damage: N School Bus Involved: N
 Pre-Accd Action: SLOWED OR STOPPING
 Apparent Factors: FOLLOWING TOO CLOSELY, DRIVER INATTENTION

Veh :1 CAR/VAN/PICKUP Registered Weight: 3360 State of Registration: NY
 Num of Occupants: 1 Driver's Age: 61 Sex: F Citation Issued: N
 Direction of Travel: NORTH Public Property Damage: N School Bus Involved: N
 Pre-Accd Action: STOPPED IN TRAFFIC
 Apparent Factors: NOT APPLICABLE, NOT APPLICABLE

County: Orange Muni: Newburgh(T) Ref. Marker: Street: Carter Ave
AT INTERSECTION WITH Lattintown Rd

12/29/2005 Thu Persons Killed: 0 Persons Injured: 0 Extent of Injuries: **Case: 2005-31669519**
 Accident Class: PROPERTY DAMAGE Police Agency: Num of Veh: 1
 Type Of Accident: COLLISION WITH TREE Traffic Control: UNKNOWN
 Manner of Collision: OTHER Weather: UNKNOWN
 Road Surface Condition: UNKNOWN Road Char.: UNKNOWN Light Condition: UNKNOWN
 Loc. of Ped/Bicycle: NOT APPLICABLE Action of Ped/Bicycle: NOT APPLICABLE

Veh :1 CAR/VAN/PICKUP Registered Weight: 9900 State of Registration: NY
 Num of Occupants: 1 Driver's Age: 41 Sex: M Citation Issued: N
 Direction of Travel: UNKNOWN Public Property Damage: N School Bus Involved: N
 Pre-Accd Action: UNKNOWN
 Apparent Factors: UNKNOWN, UNKNOWN

County: Orange Muni: Newburgh(T) Ref. Marker: Street: Carter Ave
AT INTERSECTION WITH Terry Ave

3/16/2007 Fri 11:11 AM Persons Killed: 0 Persons Injured: 1 Extent of Injuries: C **Case: 2007-32139583**
 Accident Class: PROPERTY DAMAGE AND INJURY Police Agency: Num of Veh: 2
 Type Of Accident: COLLISION WITH MOTOR VEHICLE Traffic Control: NONE
 Manner of Collision: HEAD ON Weather: SNOW
 Road Surface Condition: SNOW/ICE Road Char.: STRAIGHT/ GRADE Light Condition: DAYLIGHT
 Loc. of Ped/Bicycle: NOT APPLICABLE Action of Ped/Bicycle: NOT APPLICABLE

Accident Location Information System (ALIS)Date: 11/17/10
01:57**Accident Verbal Description Report**

Page: 2

5926 VDR Carter Ave from US Rt 9W to Lattintown Rd**Data in this report covers the period Jun 30, 2005 - Jun 30, 2010****Complete Accident data from NYSDMV is only available thru 6/30/2010**

County: Orange Muni: Newburgh(T) Ref. Marker: Street: Carter Ave

***** CONTINUED

Veh :2 CAR/VAN/PICKUP Registered Weight: 3810 State of Registration: NY
 Num of Occupants: 1 Driver's Age: 39 Sex: F Citation Issued: N
 Direction of Travel: NORTH Public Property Damage: N School Bus Involved: N
 Pre-Accd Action: GOING STRAIGHT AHEAD
 Apparent Factors: PAVEMENT SLIPPERY, NOT APPLICABLE

Veh :1 CAR/VAN/PICKUP Registered Weight: 3310 State of Registration: NY
 Num of Occupants: 1 Driver's Age: 21 Sex: F Citation Issued: N
 Direction of Travel: SOUTH Public Property Damage: N School Bus Involved: N
 Pre-Accd Action: GOING STRAIGHT AHEAD
 Apparent Factors: NOT APPLICABLE, PAVEMENT SLIPPERY

County: Orange Muni: Newburgh(T) Ref. Marker: Street: Carter Ave

AT INTERSECTION WITH Leslie Rd

8/10/2005 Wed 13:11 PM Persons Killed: 0 Persons Injured: 0 Extent of Injuries: **Case: 2005-31586196**
 Accident Class: PROPERTY DAMAGE Police Agency: Num of Veh: 2
 Type Of Accident: COLLISION WITH MOTOR VEHICLE Traffic Control: UNKNOWN
 Manner of Collision: RIGHT ANGLE Weather: UNKNOWN
 Road Surface Condition: UNKNOWN Road Char.: UNKNOWN Light Condition: UNKNOWN
 Loc. of Ped/Bicycle: NOT APPLICABLE Action of Ped/Bicycle: NOT APPLICABLE

Veh :1 CAR/VAN/PICKUP Registered Weight: 3199 State of Registration: NY
 Num of Occupants: 3 Driver's Age: 42 Sex: F Citation Issued: N
 Direction of Travel: SOUTH Public Property Damage: N School Bus Involved: N
 Pre-Accd Action: GOING STRAIGHT AHEAD
 Apparent Factors: UNKNOWN, UNKNOWN

Veh :2 CAR/VAN/PICKUP Registered Weight: 4326 State of Registration: NY
 Num of Occupants: 1 Driver's Age: 40 Sex: M Citation Issued: N
 Direction of Travel: UNKNOWN Public Property Damage: N School Bus Involved: N
 Pre-Accd Action: GOING STRAIGHT AHEAD
 Apparent Factors: UNKNOWN, UNKNOWN

County: Orange Muni: Newburgh(T) Ref. Marker: Street: Carter Ave

AT INTERSECTION WITH Leslie Rd

2/18/2006 Sat 15:11 PM Persons Killed: 0 Persons Injured: 1 Extent of Injuries: **Case: 2006-31743458**
 Accident Class: INJURY Police Agency: Num of Veh: 2
 Type Of Accident: COLLISION WITH MOTOR VEHICLE Traffic Control: STOP SIGN
 Manner of Collision: RIGHT ANGLE Weather: CLEAR
 Road Surface Condition: DRY Road Char.: STRAIGHT/ GRADE Light Condition: DAYLIGHT
 Loc. of Ped/Bicycle: NOT APPLICABLE Action of Ped/Bicycle: NOT APPLICABLE

Veh :2	CAR/VAN/PICKUP	Registered Weight: 2982	State of Registration: NY
	Num of Occupants: 2	Driver's Age: 18	Sex: F Citation Issued: Y
	Direction of Travel: WEST	Public Property Damage: N	School Bus Involved: N
	Pre-Accd Action: GOING STRAIGHT AHEAD		
	Apparent Factors: FAILURE TO YIELD RIGHT OF WAY, DRIVER INATTENTION		

Accident Location Information System (ALIS)Date: 11/17/10
01:57**Accident Verbal Description Report**

Page: 3

5926 VDR Carter Ave from US Rt 9W to Lattintown Rd**Data in this report covers the period Jun 30, 2005 - Jun 30, 2010****Complete Accident data from NYSDMV is only available thru 6/30/2010**

County: Orange Muni: Newburgh(T) Ref. Marker: Street: Carter Ave

***** CONTINUED

Veh :1 CAR/VAN/PICKUP Registered Weight: 3520 State of Registration: NY
 Num of Occupants: 4 Driver's Age: 36 Sex: M Citation Issued: N
 Direction of Travel: SOUTH Public Property Damage: N School Bus Involved: N
 Pre-Accd Action: GOING STRAIGHT AHEAD
 Apparent Factors: NOT APPLICABLE, UNKNOWN

County: Orange Muni: Newburgh(T) Ref. Marker: Street: Carter Ave

AT INTERSECTION WITH Lattintown Rd

6/16/2006 Fri 14:11 PM Persons Killed: 0 Persons Injured: 0 Extent of Injuries: **Case: 2006-31833433**
 Accident Class: PROPERTY DAMAGE Police Agency: Num of Veh: 2
 Type Of Accident: COLLISION WITH MOTOR VEHICLE Traffic Control: STOP SIGN
 Manner of Collision: RIGHT ANGLE Weather: CLEAR
 Road Surface Condition: DRY Road Char.: STRAIGHT/ GRADE Light Condition: DAYLIGHT
 Loc. of Ped/Bicycle: NOT APPLICABLE Action of Ped/Bicycle: NOT APPLICABLE

Veh :1 CAR/VAN/PICKUP Registered Weight: 5000 State of Registration: NY
 Num of Occupants: 1 Driver's Age: 40 Sex: M Citation Issued: N
 Direction of Travel: NORTH Public Property Damage: N School Bus Involved: N
 Pre-Accd Action: GOING STRAIGHT AHEAD
 Apparent Factors: DRIVER INATTENTION, FAILURE TO YIELD RIGHT OF WAY

Veh :2 CAR/VAN/PICKUP Registered Weight: 4302 State of Registration: NY
 Num of Occupants: 1 Driver's Age: 47 Sex: M Citation Issued: N
 Direction of Travel: WEST Public Property Damage: N School Bus Involved: N
 Pre-Accd Action: MAKING LEFT TURN
 Apparent Factors: NOT APPLICABLE, UNKNOWN

County: Orange Muni: Newburgh(T) Ref. Marker: Street: Carter Ave

36 Meters North of Unnamed Street

6/27/2006 Tue 18:11 PM Persons Killed: 0 Persons Injured: 0 Extent of Injuries: **Case: 2006-31858558**
 Accident Class: PROPERTY DAMAGE Police Agency: Num of Veh: 2
 Type Of Accident: COLLISION WITH MOTOR VEHICLE Traffic Control: NONE
 Manner of Collision: SIDESWIPE Weather: CLOUDY
 Road Surface Condition: DRY Road Char.: STRAIGHT/ GRADE Light Condition: DAYLIGHT
 Loc. of Ped/Bicycle: NOT APPLICABLE Action of Ped/Bicycle: NOT APPLICABLE

Veh :1 CAR/VAN/PICKUP Registered Weight: State of Registration: MA
 Num of Occupants: 1 Driver's Age: 59 Sex: F Citation Issued: N
 Direction of Travel: NORTH Public Property Damage: N School Bus Involved: N
 Pre-Accd Action: GOING STRAIGHT AHEAD
 Apparent Factors: LOST CONSCIOUSNESS, FAILURE TO KEEP RIGHT

Veh :2	CAR/VAN/PICKUP	Registered Weight: 2999	State of Registration: NY
	Num of Occupants: 2	Driver's Age: 35	Sex: F Citation Issued: N
	Direction of Travel: SOUTH	Public Property Damage: N	School Bus Involved: N
	Pre-Accd Action: GOING STRAIGHT AHEAD		
	Apparent Factors: UNKNOWN, UNKNOWN		

Accident Location Information System (ALIS)Date: 11/17/10
01:57**Accident Verbal Description Report**

Page: 4

5926 VDR Carter Ave from US Rt 9W to Lattintown Rd**Data in this report covers the period Jun 30, 2005 - Jun 30, 2010****Complete Accident data from NYSDMV is only available thru 6/30/2010**County: Orange Muni: Newburgh(T) Ref. Marker: Street: Carter Ave
308 Meters South of Loscerbo Ln

12/16/2005 Fri 23:11 PM Persons Killed: 0 Persons Injured: 1 Extent of Injuries: B **Case: 2005-31709417**
 Accident Class: INJURY Police Agency: Num of Veh: 1
 Type Of Accident: COLLISION WITH TREE Traffic Control: NONE
 Manner of Collision: OTHER Weather: CLEAR
 Road Surface Condition: SNOW/ICE Road Char.: STRAIGHT/ GRADE Light Condition: DARK-ROAD UNLIGHTED
 Loc. of Ped/Bicycle: NOT APPLICABLE Action of Ped/Bicycle: NOT APPLICABLE

Veh :1 CAR/VAN/PICKUP Registered Weight: 3924 State of Registration: NY
 Num of Occupants: 1 Driver's Age: 24 Sex: F Citation Issued: N
 Direction of Travel: SOUTH Public Property Damage: N School Bus Involved: N
 Pre-Accd Action: GOING STRAIGHT AHEAD
 Apparent Factors: UNKNOWN, PAVEMENT SLIPPERY

County: Orange Muni: Newburgh(T) Ref. Marker: 9W83023019 Street: Route 9W
AT INTERSECTION WITH Carter Ave

9/24/2005 Sat 22:11 PM Persons Killed: 0 Persons Injured: 1 Extent of Injuries: C **Case: 2005-31617653**
 Accident Class: INJURY Police Agency: Num of Veh: 2
 Type Of Accident: COLLISION WITH MOTOR VEHICLE Traffic Control: TRAFFIC SIGNAL
 Manner of Collision: LEFT TURN (AGAINST OTHER CAR) Weather: CLEAR
 Road Surface Condition: DRY Road Char.: CURVE AND LEVEL Light Condition: DARK-ROAD UNLIGHTED
 Loc. of Ped/Bicycle: NOT APPLICABLE Action of Ped/Bicycle: NOT APPLICABLE

Veh :2 CAR/VAN/PICKUP Registered Weight: 3278 State of Registration: NY
 Num of Occupants: 2 Driver's Age: 29 Sex: M Citation Issued: N
 Direction of Travel: SOUTH Public Property Damage: N School Bus Involved: N
 Pre-Accd Action: GOING STRAIGHT AHEAD
 Apparent Factors: DRIVER INATTENTION, UNKNOWN

Veh :1 CAR/VAN/PICKUP Registered Weight: 3330 State of Registration: NY
 Num of Occupants: 2 Driver's Age: 16 Sex: F Citation Issued: N
 Direction of Travel: NORTH-WEST Public Property Damage: N School Bus Involved: N
 Pre-Accd Action: MAKING LEFT TURN
 Apparent Factors: UNKNOWN, DRIVER INATTENTION

County: Orange Muni: Newburgh(T) Ref. Marker: 9W83023019 Street: Route 9W
AT INTERSECTION WITH Carter Ave

11/24/2005 Thu Persons Killed: 0 Persons Injured: 0 Extent of Injuries: **Case: 2005-31689266**
 Accident Class: PROPERTY DAMAGE Police Agency: Num of Veh: 3
 Type Of Accident: COLLISION WITH MOTOR VEHICLE Traffic Control: UNKNOWN
 Manner of Collision: OTHER Weather: UNKNOWN
 Road Surface Condition: UNKNOWN Road Char.: UNKNOWN Light Condition: UNKNOWN
 Loc. of Ped/Bicycle: NOT APPLICABLE Action of Ped/Bicycle: NOT APPLICABLE

Accident Location Information System (ALIS)Date: 11/17/10
01:57**Accident Verbal Description Report**

Page: 5

5926 VDR Carter Ave from US Rt 9W to Lattintown Rd**Data in this report covers the period Jun 30, 2005 - Jun 30, 2010****Complete Accident data from NYSDMV is only available thru 6/30/2010**

County: Orange Muni: Newburgh(T) Ref. Marker: 9W83023019 Street: Route 9W

***** CONTINUED

Veh :1 CAR/VAN/PICKUP Registered Weight: 4628 State of Registration: NY
 Num of Occupants: 1 Driver's Age: 23 Sex: F Citation Issued: N
 Direction of Travel: UNKNOWN Public Property Damage: N School Bus Involved: N
 Pre-Accd Action: UNKNOWN
 Apparent Factors: UNKNOWN, UNKNOWN

Veh :2 OTHER Registered Weight: State of Registration:
 Num of Occupants: 0 Driver's Age: Sex: Citation Issued:
 Direction of Travel: UNKNOWN Public Property Damage: N School Bus Involved: N
 Pre-Accd Action: STOPPED IN TRAFFIC
 Apparent Factors: UNKNOWN, UNKNOWN

Veh :3 OTHER Registered Weight: State of Registration:
 Num of Occupants: 0 Driver's Age: Sex: Citation Issued:
 Direction of Travel: UNKNOWN Public Property Damage: N School Bus Involved: N
 Pre-Accd Action: UNKNOWN
 Apparent Factors: UNKNOWN, UNKNOWN

County: Orange Muni: Newburgh(T) Ref. Marker: 9W83023019 Street: Route 9W

AT INTERSECTION WITH Carter Ave

4/14/2006 Fri 13:11 PM Persons Killed: 0 Persons Injured: 1 Extent of Injuries: C **Case: 2006-31795255**
 Accident Class: INJURY Police Agency: Num of Veh: 2
 Type Of Accident: COLLISION WITH MOTOR VEHICLE Traffic Control: TRAFFIC SIGNAL
 Manner of Collision: REAR END Weather: RAIN
 Road Surface Condition: WET Road Char.: CURVE AND LEVEL Light Condition: DAYLIGHT
 Loc. of Ped/Bicycle: NOT APPLICABLE Action of Ped/Bicycle: NOT APPLICABLE

Veh :2 CAR/VAN/PICKUP Registered Weight: 9400 State of Registration: NY
 Num of Occupants: 2 Driver's Age: 50 Sex: M Citation Issued: N
 Direction of Travel: SOUTH Public Property Damage: N School Bus Involved: N
 Pre-Accd Action: GOING STRAIGHT AHEAD
 Apparent Factors: NOT APPLICABLE, FELL ASLEEP

Veh :1 CAR/VAN/PICKUP Registered Weight: State of Registration: NY
 Num of Occupants: 2 Driver's Age: 56 Sex: M Citation Issued: N
 Direction of Travel: SOUTH Public Property Damage: N School Bus Involved: N
 Pre-Accd Action: STARTING IN TRAFFIC
 Apparent Factors: NOT APPLICABLE, NOT APPLICABLE

5926 VDR Carter Ave from US Rt 9W to Lattintown Rd

County: Orange Muni: Newburgh(T) Ref. Marker: 9W83023019 Street: Route 9W
AT INTERSECTION WITH Carter Ave

3/8/2007

Thu 08:11 AM

Persons Killed: 0

Persons Injured: 3

Extent of Injuries: CCC

Case: 2007-32131339

Accident Class: PROPERTY DAMAGE AND INJURY

Police Agency:

Num of Veh: 3

Type Of Accident: COLLISION WITH MOTOR VEHICLE

Traffic Control: TRAFFIC SIGNAL

Manner of Collision: OTHER

Weather: CLEAR

Road Surface Condition: DRY

Road Char.: STRAIGHT AND LEVEL

Light Condition: DAYLIGHT

Loc. of Ped/Bicycle: NOT APPLICABLE

Action of Ped/Bicycle: NOT APPLICABLE

Accident Location Information System (ALIS)Date: 11/17/10
01:57**Accident Verbal Description Report**

Page: 6

5926 VDR Carter Ave from US Rt 9W to Lattintown Rd**Data in this report covers the period Jun 30, 2005 - Jun 30, 2010****Complete Accident data from NYSDMV is only available thru 6/30/2010**

County: Orange Muni: Newburgh(T) Ref. Marker: 9W83023019 Street: Route 9W

**** CONTINUED

Veh :2 CAR/VAN/PICKUP Registered Weight: 7300 State of Registration: NY
 Num of Occupants: 1 Driver's Age: 34 Sex: M Citation Issued: N
 Direction of Travel: SOUTH Public Property Damage: N School Bus Involved: N
 Pre-Accd Action: STOPPED IN TRAFFIC
 Apparent Factors: NOT APPLICABLE, UNKNOWN

Veh :3 CAR/VAN/PICKUP Registered Weight: State of Registration: NY
 Num of Occupants: 1 Driver's Age: 21 Sex: M Citation Issued: Y
 Direction of Travel: SOUTH Public Property Damage: N School Bus Involved: N
 Pre-Accd Action: GOING STRAIGHT AHEAD
 Apparent Factors: UNKNOWN, DRIVER INATTENTION

Veh :1 CAR/VAN/PICKUP Registered Weight: 4175 State of Registration: NY
 Num of Occupants: 1 Driver's Age: 37 Sex: F Citation Issued: N
 Direction of Travel: SOUTH Public Property Damage: N School Bus Involved: N
 Pre-Accd Action: STOPPED IN TRAFFIC
 Apparent Factors: NOT APPLICABLE, UNKNOWN

County: Orange Muni: Newburgh(T) Ref. Marker: 9W83023019 Street: Route 9W
AT INTERSECTION WITH Carter Ave

7/25/2007 Wed 06:11 AM Persons Killed: 0 Persons Injured: 0 Extent of Injuries: **Case: 2007-32279242**
 Accident Class: PROPERTY DAMAGE Police Agency: Num of Veh: 2
 Type Of Accident: COLLISION WITH MOTOR VEHICLE Traffic Control: TRAFFIC SIGNAL
 Manner of Collision: UNKNOWN Weather: CLEAR
 Road Surface Condition: DRY Road Char.: STRAIGHT AND LEVEL Light Condition: DAYLIGHT
 Loc. of Ped/Bicycle: NOT APPLICABLE Action of Ped/Bicycle: NOT APPLICABLE

Veh :1 CAR/VAN/PICKUP Registered Weight: 2806 State of Registration: NY
 Num of Occupants: 1 Driver's Age: 57 Sex: F Citation Issued: N
 Direction of Travel: SOUTH Public Property Damage: N School Bus Involved: N
 Pre-Accd Action: STOPPED IN TRAFFIC
 Apparent Factors: UNKNOWN, UNKNOWN

Veh :2 OTHER Registered Weight: State of Registration:
 Num of Occupants: 0 Driver's Age: Sex: Citation Issued:
 Direction of Travel: SOUTH Public Property Damage: N School Bus Involved: N
 Pre-Accd Action: GOING STRAIGHT AHEAD
 Apparent Factors: TURNING IMPROPER, UNKNOWN

5926 VDR Carter Ave from US Rt 9W to Lattintown Rd

County: Orange Muni: Newburgh(T) Ref. Marker: 9W83023019 Street: Route 9W
AT INTERSECTION WITH Carter Ave

8/4/2007	Sat 18:11 PM	Persons Killed: 0	Persons Injured: 0	Extent of Injuries:	Case: 2007-32280561
	Accident Class: PROPERTY DAMAGE			Police Agency:	Num of Veh: 2
	Type Of Accident: COLLISION WITH MOTOR VEHICLE			Traffic Control: TRAFFIC SIGNAL	
	Manner of Collision: REAR END			Weather: CLEAR	
	Road Surface Condition: DRY	Road Char.: STRAIGHT/ GRADE		Light Condition: DAYLIGHT	
	Loc. of Ped/Bicycle: NOT APPLICABLE			Action of Ped/Bicycle: NOT APPLICABLE	

Accident Location Information System (ALIS)Date: 11/17/10
01:57**Accident Verbal Description Report**

Page: 7

5926 VDR Carter Ave from US Rt 9W to Lattintown Rd**Data in this report covers the period Jun 30, 2005 - Jun 30, 2010****Complete Accident data from NYSDMV is only available thru 6/30/2010**

County: Orange Muni: Newburgh(T) Ref. Marker: 9W83023019 Street: Route 9W

***** CONTINUED

Veh :2 CAR/VAN/PICKUP Registered Weight: 4078 State of Registration: NY
 Num of Occupants: 1 Driver's Age: 37 Sex: M Citation Issued: N
 Direction of Travel: SOUTH-EAST Public Property Damage: N School Bus Involved: N
 Pre-Accd Action: STARTING IN TRAFFIC
 Apparent Factors: NOT APPLICABLE, NOT APPLICABLE

Veh :1 CAR/VAN/PICKUP Registered Weight: 3482 State of Registration: NY
 Num of Occupants: 1 Driver's Age: 21 Sex: M Citation Issued: N
 Direction of Travel: SOUTH-EAST Public Property Damage: N School Bus Involved: N
 Pre-Accd Action: STARTING IN TRAFFIC
 Apparent Factors: NOT APPLICABLE, DRIVER INATTENTION

County: Orange Muni: Newburgh(T) Ref. Marker: 9W83023019 Street: Route 9W

AT INTERSECTION WITH Carter Ave

12/4/2006 Mon 10:11 AM Persons Killed: 0 Persons Injured: 0 Extent of Injuries: **Case: 2006-32008863**
 Accident Class: PROPERTY DAMAGE Police Agency: Num of Veh: 2
 Type Of Accident: COLLISION WITH MOTOR VEHICLE Traffic Control: TRAFFIC SIGNAL
 Manner of Collision: REAR END Weather: CLEAR
 Road Surface Condition: DRY Road Char.: STRAIGHT AND LEVEL Light Condition: DAYLIGHT
 Loc. of Ped/Bicycle: NOT APPLICABLE Action of Ped/Bicycle: NOT APPLICABLE

Veh :1 CAR/VAN/PICKUP Registered Weight: 2864 State of Registration: NY
 Num of Occupants: 1 Driver's Age: 21 Sex: F Citation Issued: N
 Direction of Travel: SOUTH Public Property Damage: N School Bus Involved: N
 Pre-Accd Action: STOPPED IN TRAFFIC
 Apparent Factors: NOT APPLICABLE, UNKNOWN

Veh :2 CAR/VAN/PICKUP Registered Weight: State of Registration:
 Num of Occupants: 1 Driver's Age: 29 Sex: F Citation Issued: N
 Direction of Travel: SOUTH Public Property Damage: N School Bus Involved: N
 Pre-Accd Action: SLOWED OR STOPPING
 Apparent Factors: FOLLOWING TOO CLOSELY, UNKNOWN

County: Orange Muni: Newburgh(T) Ref. Marker: 9W83023019 Street: Route 9W

AT INTERSECTION WITH Carter Ave

8/21/2006 Mon 17:11 PM Persons Killed: 0 Persons Injured: 0 Extent of Injuries: **Case: 2006-31908626**
 Accident Class: PROPERTY DAMAGE Police Agency: Num of Veh: 1
 Type Of Accident: OTHER NON-COLLISION Traffic Control: NONE
 Manner of Collision: OTHER Weather: CLEAR
 Road Surface Condition: DRY Road Char.: STRAIGHT AND LEVEL Light Condition: DAYLIGHT
 Loc. of Ped/Bicycle: NOT APPLICABLE Action of Ped/Bicycle: NOT APPLICABLE

Veh :1	CAR/VAN/PICKUP	Registered Weight: 3762	State of Registration: NY
	Num of Occupants: 1	Driver's Age: 58	Sex: F Citation Issued: N
	Direction of Travel: SOUTH	Public Property Damage: N	School Bus Involved: N
	Pre-Accd Action: GOING STRAIGHT AHEAD		
	Apparent Factors: UNKNOWN, UNKNOWN		

Accident Location Information System (ALIS)Date: 11/17/10
01:57**Accident Verbal Description Report**

Page: 8

5926 VDR Carter Ave from US Rt 9W to Lattintown Rd**Data in this report covers the period Jun 30, 2005 - Jun 30, 2010****Complete Accident data from NYSDMV is only available thru 6/30/2010**

County: Orange Muni: Newburgh(T) Ref. Marker: 9W83023019 Street: Route 9W

AT INTERSECTION WITH Carter Ave

7/18/2006 Tue 10:11 AM Persons Killed: 0 Persons Injured: 0 Extent of Injuries: **Case: 2006-31856529**
 Accident Class: PROPERTY DAMAGE Police Agency: Num of Veh: 2
 Type Of Accident: COLLISION WITH MOTOR VEHICLE Traffic Control: TRAFFIC SIGNAL
 Manner of Collision: UNKNOWN Weather: CLEAR
 Road Surface Condition: DRY Road Char.: STRAIGHT/ GRADE Light Condition: DAYLIGHT
 Loc. of Ped/Bicycle: NOT APPLICABLE Action of Ped/Bicycle: NOT APPLICABLE

Veh :2 CAR/VAN/PICKUP Registered Weight: 3239 State of Registration: NY
 Num of Occupants: 1 Driver's Age: 59 Sex: M Citation Issued: N
 Direction of Travel: EAST Public Property Damage: N School Bus Involved: N
 Pre-Accd Action: GOING STRAIGHT AHEAD
 Apparent Factors: UNKNOWN, NOT APPLICABLE

Veh :1 OTHER Registered Weight: 2990 State of Registration: NY
 Num of Occupants: 1 Driver's Age: 41 Sex: M Citation Issued: N
 Direction of Travel: EAST Public Property Damage: N School Bus Involved: N
 Pre-Accd Action: GOING STRAIGHT AHEAD
 Apparent Factors: BACKING UNSAFELY, UNKNOWN

County: Orange Muni: Newburgh(T) Ref. Marker: Street: CARTER AVE

AT INTERSECTION WITH LESLIE RD

10/6/2007 Sat 13:11 PM Persons Killed: 0 Persons Injured: 0 Extent of Injuries: **Case: 2007-32355069**
 Accident Class: PROPERTY DAMAGE Police Agency: Num of Veh: 2
 Type Of Accident: COLLISION WITH MOTOR VEHICLE Traffic Control: STOP SIGN
 Manner of Collision: RIGHT ANGLE Weather: CLEAR
 Road Surface Condition: DRY Road Char.: STRAIGHT/ GRADE Light Condition: DAYLIGHT
 Loc. of Ped/Bicycle: NOT APPLICABLE Action of Ped/Bicycle: NOT APPLICABLE

Veh :2 CAR/VAN/PICKUP Registered Weight: 3497 State of Registration: NY
 Num of Occupants: 1 Driver's Age: 70 Sex: M Citation Issued: N
 Direction of Travel: WEST Public Property Damage: N School Bus Involved: N
 Pre-Accd Action: GOING STRAIGHT AHEAD
 Apparent Factors: FAILURE TO YIELD RIGHT OF WAY, UNKNOWN

Veh :1 CAR/VAN/PICKUP Registered Weight: 5152 State of Registration: NY
 Num of Occupants: 1 Driver's Age: 39 Sex: M Citation Issued: N
 Direction of Travel: NORTH Public Property Damage: N School Bus Involved: N
 Pre-Accd Action: GOING STRAIGHT AHEAD
 Apparent Factors: NOT APPLICABLE, UNKNOWN

County: Orange Muni: Newburgh(T) Ref. Marker: Street: CARTER AVE
AT INTERSECTION WITH LESLIE RD

11/16/2007	Fri 14:11 PM	Persons Killed: 0	Persons Injured: 0	Extent of Injuries:	Case: 2007-32401895
	Accident Class: PROPERTY DAMAGE			Police Agency:	Num of Veh: 2
	Type Of Accident: COLLISION WITH MOTOR VEHICLE				Traffic Control: STOP SIGN
	Manner of Collision: RIGHT ANGLE				Weather: CLEAR
	Road Surface Condition: DRY		Road Char.: STRAIGHT/ GRADE		Light Condition: DAYLIGHT
	Loc. of Ped/Bicycle: NOT APPLICABLE			Action of Ped/Bicycle: NOT APPLICABLE	

Accident Location Information System (ALIS)Date: 11/17/10
01:57**Accident Verbal Description Report**

Page: 9

5926 VDR Carter Ave from US Rt 9W to Lattintown Rd**Data in this report covers the period Jun 30, 2005 - Jun 30, 2010****Complete Accident data from NYSDMV is only available thru 6/30/2010**

County: Orange Muni: Newburgh(T) Ref. Marker: Street: CARTER AVE

***** CONTINUED

Veh :1 CAR/VAN/PICKUP Registered Weight: 3041 State of Registration: NY
 Num of Occupants: 1 Driver's Age: 19 Sex: M Citation Issued: N
 Direction of Travel: WEST Public Property Damage: N School Bus Involved: N
 Pre-Accd Action: GOING STRAIGHT AHEAD
 Apparent Factors: UNKNOWN, FAILURE TO YIELD RIGHT OF WAY

Veh :2 CAR/VAN/PICKUP Registered Weight: 3477 State of Registration: NY
 Num of Occupants: 2 Driver's Age: 45 Sex: F Citation Issued: N
 Direction of Travel: NORTH Public Property Damage: Y School Bus Involved: N
 Pre-Accd Action: GOING STRAIGHT AHEAD
 Apparent Factors: UNKNOWN, UNKNOWN

County: Orange Muni: Newburgh(T) Ref. Marker: 9W83023019 Street: ROUTE 9W
AT INTERSECTION WITH CARTER AVE

11/14/2007 Wed 18:11 PM Persons Killed: 0 Persons Injured: 1 Extent of Injuries: C **Case: 2007-32386669**
 Accident Class: PROPERTY DAMAGE AND INJURY Police Agency: Num of Veh: 3
 Type Of Accident: COLLISION WITH MOTOR VEHICLE Traffic Control: NONE
 Manner of Collision: OTHER Weather: CLEAR
 Road Surface Condition: DRY Road Char.: STRAIGHT AND LEVEL Light Condition: DARK-ROAD LIGHTED
 Loc. of Ped/Bicycle: NOT APPLICABLE Action of Ped/Bicycle: NOT APPLICABLE

Veh :1 CAR/VAN/PICKUP Registered Weight: 3944 State of Registration: NY
 Num of Occupants: 1 Driver's Age: 41 Sex: F Citation Issued: N
 Direction of Travel: NORTH Public Property Damage: N School Bus Involved: N
 Pre-Accd Action: STOPPED IN TRAFFIC
 Apparent Factors: NOT APPLICABLE, NOT APPLICABLE

Veh :2 CAR/VAN/PICKUP Registered Weight: 4492 State of Registration: NY
 Num of Occupants: 2 Driver's Age: 23 Sex: M Citation Issued: N
 Direction of Travel: NORTH Public Property Damage: N School Bus Involved: N
 Pre-Accd Action: SLOWED OR STOPPING
 Apparent Factors: FOLLOWING TOO CLOSELY, NOT APPLICABLE

Veh :3 CAR/VAN/PICKUP Registered Weight: 3130 State of Registration: NY
 Num of Occupants: 3 Driver's Age: 43 Sex: F Citation Issued: N
 Direction of Travel: NORTH Public Property Damage: N School Bus Involved: N
 Pre-Accd Action: SLOWED OR STOPPING
 Apparent Factors: FOLLOWING TOO CLOSELY, NOT APPLICABLE

County: Orange Muni: Newburgh(T) Ref. Marker: Street: CARTER AVE
AT INTERSECTION WITH LATTINTOWN RD

1/1/2008

Tue 11:11 AM

Persons Killed: 0

Persons Injured: 1

Extent of Injuries: C

Case: 2008-32475691

Accident Class: PROPERTY DAMAGE AND INJURY

Police Agency:

Num of Veh: 1

Type Of Accident: COLL. W/LIGHT SUPPORT/UTILITY POLE

Traffic Control: NO PASSING ZONE

Manner of Collision: OTHER

Weather: SLEET/HAIL/FREEZING RAIN

Road Surface Condition: SNOW/ICE

Road Char.: CURVE AND GRADE

Light Condition: DAYLIGHT

Loc. of Ped/Bicycle: NOT APPLICABLE

Action of Ped/Bicycle: NOT APPLICABLE

Accident Location Information System (ALIS)Date: 11/17/10
01:57**Accident Verbal Description Report**

Page: 1C

5926 VDR Carter Ave from US Rt 9W to Lattintown Rd**Data in this report covers the period Jun 30, 2005 - Jun 30, 2010****Complete Accident data from NYSDMV is only available thru 6/30/2010**

County: Orange Muni: Newburgh(T) Ref. Marker: Street: CARTER AVE

***** CONTINUED

Veh :1 CAR/VAN/PICKUP Registered Weight: 3359 State of Registration: NY
 Num of Occupants: 1 Driver's Age: 63 Sex: F Citation Issued: N
 Direction of Travel: NORTH Public Property Damage: Y School Bus Involved: N
 Pre-Accd Action: GOING STRAIGHT AHEAD
 Apparent Factors: PAVEMENT SLIPPERY, UNKNOWN

County: Orange Muni: Newburgh(T) Ref. Marker: Street: CARTER AVE

AT INTERSECTION WITH BROOKER DR

2/17/2008 Sun 13:11 PM Persons Killed: 0 Persons Injured: 0 Extent of Injuries: **Case: 2008-32519984**
 Accident Class: PROPERTY DAMAGE Police Agency: Num of Veh: 2
 Type Of Accident: COLLISION WITH MOTOR VEHICLE Traffic Control: NONE
 Manner of Collision: LEFT TURN (AGAINST OTHER CAR) Weather: CLOUDY
 Road Surface Condition: WET Road Char.: STRAIGHT/ GRADE Light Condition: DAYLIGHT
 Loc. of Ped/Bicycle: NOT APPLICABLE Action of Ped/Bicycle: NOT APPLICABLE

Veh :2 CAR/VAN/PICKUP Registered Weight: 4360 State of Registration: NY
 Num of Occupants: 1 Driver's Age: 26 Sex: F Citation Issued: N
 Direction of Travel: WEST Public Property Damage: N School Bus Involved: N
 Pre-Accd Action: MAKING LEFT TURN
 Apparent Factors: UNKNOWN, FAILURE TO YIELD RIGHT OF WAY

Veh :1 CAR/VAN/PICKUP Registered Weight: 2610 State of Registration: NY
 Num of Occupants: 2 Driver's Age: 20 Sex: M Citation Issued: N
 Direction of Travel: EAST Public Property Damage: N School Bus Involved: N
 Pre-Accd Action: GOING STRAIGHT AHEAD
 Apparent Factors: UNKNOWN, UNKNOWN

County: Orange Muni: Newburgh(T) Ref. Marker: Street: CARTER AVE

15 Meters North of CELESTIAL WAY

4/16/2008 Wed 06:11 AM Persons Killed: 0 Persons Injured: 1 Extent of Injuries: C **Case: 2008-32581906**
 Accident Class: INJURY Police Agency: Num of Veh: 1
 Type Of Accident: COLLISION WITH PEDESTRIAN Traffic Control: NONE
 Manner of Collision: OTHER Weather: CLEAR
 Road Surface Condition: DRY Road Char.: STRAIGHT/ GRADE Light Condition: DAYLIGHT
 Loc. of Ped/Bicycle: PED/BICYCLIST NOT AT INTERSECTION Action of Ped/Bicycle: CROSSING

Veh :2 PEDESTRIAN Registered Weight: State of Registration:
 Num of Occupants: 1 Driver's Age: 13 Sex: M Citation Issued: N
 Direction of Travel: NOT APPLICABLE Public Property Damage: N School Bus Involved: N
 Pre-Accd Action: NOT APPLICABLE
 Apparent Factors: PEDESTRIAN'S ERROR/CONFUSION, UNKNOWN

Veh :1	CAR/VAN/PICKUP	Registered Weight: 2955	State of Registration: NY
	Num of Occupants: 1	Driver's Age: 48	Sex: F Citation Issued: N
	Direction of Travel: SOUTH	Public Property Damage: N	School Bus Involved: N
	Pre-Accd Action: GOING STRAIGHT AHEAD		
	Apparent Factors: UNKNOWN, UNKNOWN		

Accident Location Information System (ALIS)Date: 11/17/10
01:57**Accident Verbal Description Report**

Page: 11

5926 VDR Carter Ave from US Rt 9W to Lattintown Rd**Data in this report covers the period Jun 30, 2005 - Jun 30, 2010****Complete Accident data from NYSDMV is only available thru 6/30/2010**County: Orange Muni: Newburgh(T) Ref. Marker: Street: CARTER AVE
AT INTERSECTION WITH DAMATO DR

5/9/2008 Fri 07:11 AM Persons Killed: 0 Persons Injured: 0 Extent of Injuries: **Case: 2008-32624206**
 Accident Class: PROPERTY DAMAGE Police Agency: Num of Veh: 2
 Type Of Accident: COLLISION WITH MOTOR VEHICLE Traffic Control: NONE
 Manner of Collision: REAR END Weather: RAIN
 Road Surface Condition: WET Road Char.: STRAIGHT/ GRADE Light Condition: DAYLIGHT
 Loc. of Ped/Bicycle: NOT APPLICABLE Action of Ped/Bicycle: NOT APPLICABLE

Veh :2 CAR/VAN/PICKUP Registered Weight: 3596 State of Registration: NY
 Num of Occupants: 1 Driver's Age: 26 Sex: F Citation Issued: N
 Direction of Travel: NORTH Public Property Damage: N School Bus Involved: N
 Pre-Accd Action: SLOWED OR STOPPING
 Apparent Factors: FOLLOWING TOO CLOSELY, UNKNOWN

Veh :1 CAR/VAN/PICKUP Registered Weight: 4156 State of Registration: NY
 Num of Occupants: 1 Driver's Age: 41 Sex: F Citation Issued: N
 Direction of Travel: NORTH Public Property Damage: N School Bus Involved: N
 Pre-Accd Action: STOPPED IN TRAFFIC
 Apparent Factors: NOT APPLICABLE, UNKNOWN

County: Orange Muni: Newburgh(T) Ref. Marker: Street: CARTER AVE
AT INTERSECTION WITH ROUTE 9W

5/17/2008 Sat 14:11 PM Persons Killed: 0 Persons Injured: 1 Extent of Injuries: B **Case: 2008-32625730**
 Accident Class: INJURY Police Agency: Num of Veh: 2
 Type Of Accident: COLLISION WITH MOTOR VEHICLE Traffic Control: TRAFFIC SIGNAL
 Manner of Collision: REAR END Weather: CLEAR
 Road Surface Condition: DRY Road Char.: STRAIGHT AND LEVEL Light Condition: DAYLIGHT
 Loc. of Ped/Bicycle: NOT APPLICABLE Action of Ped/Bicycle: NOT APPLICABLE

Veh :1 CAR/VAN/PICKUP Registered Weight: State of Registration: NY
 Num of Occupants: 1 Driver's Age: 49 Sex: M Citation Issued: N
 Direction of Travel: SOUTH Public Property Damage: N School Bus Involved: N
 Pre-Accd Action: STARTING IN TRAFFIC
 Apparent Factors: DRIVER INATTENTION, FOLLOWING TOO CLOSELY

Veh :2 CAR/VAN/PICKUP Registered Weight: State of Registration: NY
 Num of Occupants: 2 Driver's Age: 48 Sex: F Citation Issued: N
 Direction of Travel: SOUTH Public Property Damage: N School Bus Involved: N
 Pre-Accd Action: SLOWED OR STOPPING
 Apparent Factors: UNKNOWN, UNKNOWN

5926 VDR Carter Ave from US Rt 9W to Lattintown Rd

County: Orange Muni: Newburgh(T) Ref. Marker: 9W83023019 Street: US HWY 9W
AT INTERSECTION WITH CARTER AVE

7/4/2008	Fri 13:11 PM	Persons Killed: 0	Persons Injured: 0	Extent of Injuries:	Case: 2008-32694430
	Accident Class: PROPERTY DAMAGE			Police Agency:	Num of Veh: 2
	Type Of Accident: COLLISION WITH MOTOR VEHICLE				Traffic Control: UNKNOWN
	Manner of Collision: LEFT TURN (AGAINST OTHER CAR)				Weather: UNKNOWN
	Road Surface Condition: UNKNOWN			Road Char.: UNKNOWN	Light Condition: UNKNOWN
	Loc. of Ped/Bicycle: NOT APPLICABLE			Action of Ped/Bicycle: NOT APPLICABLE	

Accident Location Information System (ALIS)Date: 11/17/10
01:57**Accident Verbal Description Report**

Page: 12

5926 VDR Carter Ave from US Rt 9W to Lattintown Rd**Data in this report covers the period Jun 30, 2005 - Jun 30, 2010****Complete Accident data from NYSDMV is only available thru 6/30/2010**

County: Orange Muni: Newburgh(T) Ref. Marker: 9W83023019 Street: US HWY 9W

***** CONTINUED

Veh :2 CAR/VAN/PICKUP Registered Weight: 2966 State of Registration: NY
 Num of Occupants: 1 Driver's Age: 44 Sex: F Citation Issued: N
 Direction of Travel: UNKNOWN Public Property Damage: N School Bus Involved: N
 Pre-Accd Action: UNKNOWN
 Apparent Factors: UNKNOWN, UNKNOWN

Veh :1 MOTORCYCLE Registered Weight: 470 State of Registration: NY
 Num of Occupants: 1 Driver's Age: 21 Sex: M Citation Issued: N
 Direction of Travel: UNKNOWN Public Property Damage: N School Bus Involved: N
 Pre-Accd Action: UNKNOWN
 Apparent Factors: UNKNOWN, UNKNOWN

County: Orange Muni: Newburgh(T) Ref. Marker: Street: LESLIE RD
AT INTERSECTION WITH CARTER AVE

7/24/2008 Thu 13:11 PM Persons Killed: 0 Persons Injured: 1 Extent of Injuries: C **Case: 2008-32749292**
 Accident Class: PROPERTY DAMAGE AND INJURY Police Agency: Num of Veh: 1
 Type Of Accident: COLLISION WITH GUIDERAIL - END Traffic Control: NONE
 Manner of Collision: OTHER Weather: CLOUDY
 Road Surface Condition: DRY Road Char.: CURVE AND GRADE Light Condition: DAYLIGHT
 Loc. of Ped/Bicycle: NOT APPLICABLE Action of Ped/Bicycle: NOT APPLICABLE

Veh :1 CAR/VAN/PICKUP Registered Weight: 2390 State of Registration: NY
 Num of Occupants: 1 Driver's Age: 25 Sex: F Citation Issued: N
 Direction of Travel: NORTH Public Property Damage: N School Bus Involved: N
 Pre-Accd Action: GOING STRAIGHT AHEAD
 Apparent Factors: UNSAFE SPEED, PASSING OR LANE USAGE IMPROPERLY

County: Orange Muni: Newburgh(T) Ref. Marker: Street: CARTER AVE
AT INTERSECTION WITH ROUTE 9W

8/26/2008 Tue 06:11 AM Persons Killed: 0 Persons Injured: 0 Extent of Injuries: **Case: 2008-32735059**
 Accident Class: PROPERTY DAMAGE Police Agency: Num of Veh: 2
 Type Of Accident: COLLISION WITH MOTOR VEHICLE Traffic Control: TRAFFIC SIGNAL
 Manner of Collision: REAR END Weather: CLEAR
 Road Surface Condition: DRY Road Char.: STRAIGHT AND LEVEL Light Condition: DAYLIGHT
 Loc. of Ped/Bicycle: NOT APPLICABLE Action of Ped/Bicycle: NOT APPLICABLE

Veh :2 CAR/VAN/PICKUP Registered Weight: 3340 State of Registration: NY
 Num of Occupants: 1 Driver's Age: 56 Sex: M Citation Issued: N
 Direction of Travel: SOUTH Public Property Damage: N School Bus Involved: N
 Pre-Accd Action: STOPPED IN TRAFFIC
 Apparent Factors: UNKNOWN, UNKNOWN

Veh :1	CAR/VAN/PICKUP	Registered Weight: 4613	State of Registration: NY
	Num of Occupants: 1	Driver's Age: 31	Sex: M Citation Issued: N
	Direction of Travel: SOUTH	Public Property Damage: N	School Bus Involved: N
	Pre-Accd Action: GOING STRAIGHT AHEAD		
	Apparent Factors: DRIVER INATTENTION, UNKNOWN		

Accident Location Information System (ALIS)Date: 11/17/10
01:57**Accident Verbal Description Report**

Page: 13

5926 VDR Carter Ave from US Rt 9W to Lattintown Rd**Data in this report covers the period Jun 30, 2005 - Jun 30, 2010****Complete Accident data from NYSDMV is only available thru 6/30/2010**County: Orange Muni: Newburgh(T) Ref. Marker: Street: CARTER AVE
AT INTERSECTION WITH Leslie Rd

9/7/2008 Sun 11:11 AM Persons Killed: 0 Persons Injured: 1 Extent of Injuries: A **Case: 2008-32741869**
 Accident Class: PROPERTY DAMAGE AND INJURY Police Agency: Num of Veh: 2
 Type Of Accident: COLLISION WITH MOTOR VEHICLE Traffic Control: STOP SIGN
 Manner of Collision: RIGHT ANGLE Weather: CLEAR
 Road Surface Condition: DRY Road Char.: STRAIGHT/ GRADE Light Condition: DAYLIGHT
 Loc. of Ped/Bicycle: NOT APPLICABLE Action of Ped/Bicycle: NOT APPLICABLE

Veh :2 CAR/VAN/PICKUP Registered Weight: 3402 State of Registration: NY
 Num of Occupants: 1 Driver's Age: 92 Sex: F Citation Issued: N
 Direction of Travel: EAST Public Property Damage: N School Bus Involved: N
 Pre-Accd Action: GOING STRAIGHT AHEAD
 Apparent Factors: FAILURE TO YIELD RIGHT OF WAY, DRIVER INATTENTION

Veh :1 CAR/VAN/PICKUP Registered Weight: 9400 State of Registration: NY
 Num of Occupants: 1 Driver's Age: 39 Sex: M Citation Issued: N
 Direction of Travel: SOUTH Public Property Damage: N School Bus Involved: N
 Pre-Accd Action: GOING STRAIGHT AHEAD
 Apparent Factors: NOT APPLICABLE, UNKNOWN

County: Orange Muni: Newburgh(T) Ref. Marker: Street: CARTER AVE
AT INTERSECTION WITH Route 9W

10/7/2008 Tue 15:11 PM Persons Killed: 0 Persons Injured: 0 Extent of Injuries: **Case: 2008-32807074**
 Accident Class: PROPERTY DAMAGE Police Agency: Num of Veh: 2
 Type Of Accident: COLLISION WITH MOTOR VEHICLE Traffic Control: UNKNOWN
 Manner of Collision: REAR END Weather: UNKNOWN
 Road Surface Condition: UNKNOWN Road Char.: UNKNOWN Light Condition: UNKNOWN
 Loc. of Ped/Bicycle: NOT APPLICABLE Action of Ped/Bicycle: NOT APPLICABLE

Veh :2 OTHER Registered Weight: State of Registration:
 Num of Occupants: 0 Driver's Age: Sex: Citation Issued:
 Direction of Travel: NORTH Public Property Damage: N School Bus Involved: N
 Pre-Accd Action: MAKING RIGHT TURN
 Apparent Factors: UNKNOWN, UNKNOWN

Veh :1 CAR/VAN/PICKUP Registered Weight: 3049 State of Registration: NY
 Num of Occupants: 1 Driver's Age: 48 Sex: F Citation Issued: N
 Direction of Travel: NORTH Public Property Damage: N School Bus Involved: N
 Pre-Accd Action: MAKING RIGHT TURN
 Apparent Factors: UNKNOWN, UNKNOWN

5926 VDR Carter Ave from US Rt 9W to Lattintown Rd

County: Orange Muni: Newburgh(T) Ref. Marker: 9W83023019 Street: US ROUTE 9W
AT INTERSECTION WITH Carter Ave

12/3/2008	Wed 16:11 PM	Persons Killed: 0	Persons Injured: 0	Extent of Injuries:	Case: 2008-32870740
	Accident Class: PROPERTY DAMAGE			Police Agency:	Num of Veh: 2
	Type Of Accident: COLLISION WITH MOTOR VEHICLE			Traffic Control: TRAFFIC SIGNAL	
	Manner of Collision: REAR END			Weather: CLEAR	
	Road Surface Condition: DRY		Road Char.: STRAIGHT AND LEVEL		Light Condition: DUSK
	Loc. of Ped/Bicycle: NOT APPLICABLE			Action of Ped/Bicycle: NOT APPLICABLE	

Accident Location Information System (ALIS)Date: 11/17/10
01:57**Accident Verbal Description Report**

Page: 14

5926 VDR Carter Ave from US Rt 9W to Lattintown Rd**Data in this report covers the period Jun 30, 2005 - Jun 30, 2010****Complete Accident data from NYSDMV is only available thru 6/30/2010**

County: Orange Muni: Newburgh(T) Ref. Marker: 9W83023019 Street: US ROUTE 9W

***** CONTINUED

Veh :2 CAR/VAN/PICKUP Registered Weight: 3483 State of Registration: NY
 Num of Occupants: 1 Driver's Age: 25 Sex: F Citation Issued: N
 Direction of Travel: SOUTH-EAST Public Property Damage: N School Bus Involved: N
 Pre-Accd Action: STARTING IN TRAFFIC
 Apparent Factors: DRIVER INATTENTION, UNKNOWN

Veh :1 CAR/VAN/PICKUP Registered Weight: 3995 State of Registration: NY
 Num of Occupants: 2 Driver's Age: 62 Sex: M Citation Issued: N
 Direction of Travel: SOUTH-EAST Public Property Damage: N School Bus Involved: N
 Pre-Accd Action: STOPPED IN TRAFFIC
 Apparent Factors: UNKNOWN, UNKNOWN

County: Orange Muni: Newburgh(T) Ref. Marker: Street: CARTER AVE
41 Meters North of Damato Dr

12/20/2008 Sat 06:11 AM Persons Killed: 0 Persons Injured: 0 Extent of Injuries: **Case: 2008-3289887**
 Accident Class: PROPERTY DAMAGE Police Agency: Num of Veh: 1
 Type Of Accident: COLLISION WITH DEER Traffic Control: UNKNOWN
 Manner of Collision: OTHER Weather: UNKNOWN
 Road Surface Condition: UNKNOWN Road Char.: UNKNOWN Light Condition: UNKNOWN
 Loc. of Ped/Bicycle: NOT APPLICABLE Action of Ped/Bicycle: NOT APPLICABLE

Veh :1 CAR/VAN/PICKUP Registered Weight: 4063 State of Registration: NY
 Num of Occupants: 1 Driver's Age: 44 Sex: M Citation Issued: N
 Direction of Travel: UNKNOWN Public Property Damage: N School Bus Involved: N
 Pre-Accd Action: UNKNOWN
 Apparent Factors: UNKNOWN, UNKNOWN

County: Orange Muni: Newburgh(T) Ref. Marker: Street: CARTER AVE
5 Meters South of Longview Dr

12/20/2008 Sat 15:11 PM Persons Killed: 0 Persons Injured: 0 Extent of Injuries: **Case: 2008-32889316**
 Accident Class: PROPERTY DAMAGE Police Agency: Num of Veh: 1
 Type Of Accident: COLLISION WITH OTHER FIXED OBJECT Traffic Control: UNKNOWN
 Manner of Collision: OTHER Weather: UNKNOWN
 Road Surface Condition: SNOW/ICE Road Char.: UNKNOWN Light Condition: UNKNOWN
 Loc. of Ped/Bicycle: NOT APPLICABLE Action of Ped/Bicycle: NOT APPLICABLE

Veh :1 CAR/VAN/PICKUP Registered Weight: 3350 State of Registration: NY
 Num of Occupants: 1 Driver's Age: 21 Sex: F Citation Issued: N
 Direction of Travel: UNKNOWN Public Property Damage: N School Bus Involved: N
 Pre-Accd Action: UNKNOWN
 Apparent Factors: UNKNOWN, UNKNOWN

County: Orange Muni: Newburgh(T) Ref. Marker: 9W83023019 Street: CARTER AVE
AT INTERSECTION WITH ROUTE 9W

1/28/2009	Wed 15:11 PM	Persons Killed: 0	Persons Injured: 0	Extent of Injuries:	Case: 2009-32944561
	Accident Class: PROPERTY DAMAGE			Police Agency:	Num of Veh: 1
	Type Of Accident: COLLISION WITH TREE			Traffic Control: NONE	
	Manner of Collision: OTHER		Weather: SLEET/HAIL/FREEZING RAIN		
	Road Surface Condition: SNOW/ICE		Road Char.: STRAIGHT/ GRADE		Light Condition: DAYLIGHT
	Loc. of Ped/Bicycle: NOT APPLICABLE		Action of Ped/Bicycle: NOT APPLICABLE		

Accident Location Information System (ALIS)Date: 11/17/10
01:57**Accident Verbal Description Report**

Page: 15

5926 VDR Carter Ave from US Rt 9W to Lattintown Rd**Data in this report covers the period Jun 30, 2005 - Jun 30, 2010****Complete Accident data from NYSDMV is only available thru 6/30/2010**

County: Orange Muni: Newburgh(T) Ref. Marker: 9W83023019 Street: CARTER AVE

***** CONTINUED

Veh :1 CAR/VAN/PICKUP Registered Weight: 3481 State of Registration: NY
 Num of Occupants: 1 Driver's Age: 40 Sex: F Citation Issued: N
 Direction of Travel: SOUTH Public Property Damage: Y School Bus Involved: N
 Pre-Accd Action: GOING STRAIGHT AHEAD
 Apparent Factors: UNKNOWN, PAVEMENT SLIPPERY

County: Orange Muni: Newburgh(T) Ref. Marker: 9W83023019 Street: CARTER AVE

AT INTERSECTION WITH ROUTE 9W

2/7/2009 Sat 05:11 AM Persons Killed: 0 Persons Injured: 0 Extent of Injuries: **Case: 2009-32945059**
 Accident Class: PROPERTY DAMAGE Police Agency: Num of Veh: 1
 Type Of Accident: COLLISION WITH SIGN POST Traffic Control: NONE
 Manner of Collision: OTHER Weather: CLEAR
 Road Surface Condition: DRY Road Char.: STRAIGHT AND LEVEL Light Condition: DARK-ROAD LIGHTED
 Loc. of Ped/Bicycle: NOT APPLICABLE Action of Ped/Bicycle: NOT APPLICABLE

Veh :1 CAR/VAN/PICKUP Registered Weight: 4541 State of Registration: NY
 Num of Occupants: 1 Driver's Age: 29 Sex: M Citation Issued: N
 Direction of Travel: SOUTH Public Property Damage: N School Bus Involved: N
 Pre-Accd Action: GOING STRAIGHT AHEAD
 Apparent Factors: ANIMAL'S ACTION, UNKNOWN

County: Orange Muni: Newburgh(T) Ref. Marker: Street: CARTER AVE

AT INTERSECTION WITH BROOKER DR

2/3/2009 Tue 14:11 PM Persons Killed: 0 Persons Injured: 0 Extent of Injuries: **Case: 2009-32945227**
 Accident Class: PROPERTY DAMAGE Police Agency: Num of Veh: 2
 Type Of Accident: COLLISION WITH MOTOR VEHICLE Traffic Control: STOP SIGN
 Manner of Collision: UNKNOWN Weather: SNOW
 Road Surface Condition: SNOW/ICE Road Char.: STRAIGHT AT HILLCREST Light Condition: DAYLIGHT
 Loc. of Ped/Bicycle: NOT APPLICABLE Action of Ped/Bicycle: NOT APPLICABLE

Veh :2 CAR/VAN/PICKUP Registered Weight: 3065 State of Registration: NY
 Num of Occupants: 1 Driver's Age: 55 Sex: F Citation Issued: N
 Direction of Travel: NORTH Public Property Damage: N School Bus Involved: N
 Pre-Accd Action: GOING STRAIGHT AHEAD
 Apparent Factors: NOT APPLICABLE, UNKNOWN

Veh :1 CAR/VAN/PICKUP Registered Weight: 3935 State of Registration: NY
 Num of Occupants: 1 Driver's Age: 50 Sex: F Citation Issued: N
 Direction of Travel: EAST Public Property Damage: N School Bus Involved: N
 Pre-Accd Action: SLOWED OR STOPPING
 Apparent Factors: PAVEMENT SLIPPERY, UNKNOWN

County: Orange Muni: Newburgh(T) Ref. Marker: Street: CARTER AVE
15 Meters North of TERRY AVE

3/2/2009

Mon 13:11 PM

Persons Killed: 0

Persons Injured: 1

Extent of Injuries: C

Case: 2009-32957893

Accident Class: PROPERTY DAMAGE AND INJURY

Police Agency:

Num of Veh: 2

Type Of Accident: COLLISION WITH MOTOR VEHICLE

Traffic Control: NO PASSING ZONE

Manner of Collision: REAR END

Weather: SNOW

Road Surface Condition: SNOW/ICE

Road Char.: STRAIGHT/ GRADE

Light Condition: DAYLIGHT

Loc. of Ped/Bicycle: NOT APPLICABLE

Action of Ped/Bicycle: NOT APPLICABLE

Accident Location Information System (ALIS)Date: 11/17/10
01:57**Accident Verbal Description Report**

Page: 16

5926 VDR Carter Ave from US Rt 9W to Lattintown Rd**Data in this report covers the period Jun 30, 2005 - Jun 30, 2010****Complete Accident data from NYSDMV is only available thru 6/30/2010**

County: Orange Muni: Newburgh(T) Ref. Marker: Street: CARTER AVE

***** CONTINUED

Veh :2 CAR/VAN/PICKUP Registered Weight: 4477 State of Registration: NY
 Num of Occupants: 2 Driver's Age: 21 Sex: M Citation Issued: N
 Direction of Travel: SOUTH Public Property Damage: N School Bus Involved: N
 Pre-Accd Action: SLOWED OR STOPPING
 Apparent Factors: PAVEMENT SLIPPERY, UNSAFE SPEED

Veh :1 TRUCK Registered Weight: 23000 State of Registration: NY
 Num of Occupants: 1 Driver's Age: Sex: Citation Issued:
 Direction of Travel: SOUTH Public Property Damage: N School Bus Involved: N
 Pre-Accd Action: PARKED
 Apparent Factors: UNKNOWN, UNKNOWN

County: Orange Muni: Newburgh(T) Ref. Marker: Street: CARTER AVE
30 Meters South of LATTINTOWN RD

3/21/2009 Sat 05:11 AM Persons Killed: 0 Persons Injured: 0 Extent of Injuries: **Case: 2009-33023635**
 Accident Class: PROPERTY DAMAGE Police Agency: Num of Veh: 1
 Type Of Accident: COLL. W/LIGHT SUPPORT/UTILITY POLE Traffic Control: NONE
 Manner of Collision: OTHER Weather: CLEAR
 Road Surface Condition: DRY Road Char.: STRAIGHT AND LEVEL Light Condition: DARK-ROAD LIGHTED
 Loc. of Ped/Bicycle: NOT APPLICABLE Action of Ped/Bicycle: NOT APPLICABLE

Veh :1 CAR/VAN/PICKUP Registered Weight: 4005 State of Registration: NY
 Num of Occupants: 2 Driver's Age: 24 Sex: M Citation Issued: Y
 Direction of Travel: SOUTH Public Property Damage: N School Bus Involved: N
 Pre-Accd Action: GOING STRAIGHT AHEAD
 Apparent Factors: FAILURE TO KEEP RIGHT, UNSAFE SPEED

County: Orange Muni: Newburgh(T) Ref. Marker: Street: [Route] 9W
148 Meters North of Connecting Road

4/30/2009 Thu 14:11 PM Persons Killed: 0 Persons Injured: 1 Extent of Injuries: C **Case: 2009-33050490**
 Accident Class: PROPERTY DAMAGE AND INJURY Police Agency: Num of Veh: 2
 Type Of Accident: COLLISION WITH MOTOR VEHICLE Traffic Control: TRAFFIC SIGNAL
 Manner of Collision: REAR END Weather: CLOUDY
 Road Surface Condition: DRY Road Char.: STRAIGHT AND LEVEL Light Condition: DAYLIGHT
 Loc. of Ped/Bicycle: NOT APPLICABLE Action of Ped/Bicycle: NOT APPLICABLE

Veh :2 CAR/VAN/PICKUP Registered Weight: 2585 State of Registration: NY
 Num of Occupants: 4 Driver's Age: 27 Sex: F Citation Issued: N
 Direction of Travel: SOUTH Public Property Damage: N School Bus Involved: N
 Pre-Accd Action: SLOWED OR STOPPING
 Apparent Factors: FOLLOWING TOO CLOSELY, VIEW OBSTRUCTED/LIMITED

Veh :1	CAR/VAN/PICKUP	Registered Weight: 2844	State of Registration: NY
	Num of Occupants: 1	Driver's Age: 32	Sex: M Citation Issued: N
	Direction of Travel: SOUTH	Public Property Damage: N	School Bus Involved: N
	Pre-Accd Action: GOING STRAIGHT AHEAD		
	Apparent Factors: FOLLOWING TOO CLOSELY, TRAF CNTRL DEV IMPROPER/NON-WRKING		

Accident Location Information System (ALIS)Date: 11/17/10
01:57**Accident Verbal Description Report**

Page: 17

5926 VDR Carter Ave from US Rt 9W to Lattintown Rd**Data in this report covers the period Jun 30, 2005 - Jun 30, 2010****Complete Accident data from NYSDMV is only available thru 6/30/2010**County: Orange Muni: Newburgh(T) Ref. Marker: Street: CARTER AVE
AT INTERSECTION WITH LESLIE RD

5/8/2009 Fri 10:11 AM Persons Killed: 0 Persons Injured: 0 Extent of Injuries: **Case: 2009-33048363**
 Accident Class: PROPERTY DAMAGE Police Agency: Num of Veh: 2
 Type Of Accident: COLLISION WITH MOTOR VEHICLE Traffic Control: NO PASSING ZONE
 Manner of Collision: UNKNOWN Weather: CLEAR
 Road Surface Condition: DRY Road Char.: STRAIGHT/ GRADE Light Condition: DAYLIGHT
 Loc. of Ped/Bicycle: NOT APPLICABLE Action of Ped/Bicycle: NOT APPLICABLE

Veh :1 CAR/VAN/PICKUP Registered Weight: 4122 State of Registration: NY
 Num of Occupants: 1 Driver's Age: 59 Sex: M Citation Issued: N
 Direction of Travel: NORTH Public Property Damage: Y School Bus Involved: N
 Pre-Accd Action: OTHER
 Apparent Factors: AGGRESSIVE DRIVING/ROAD RAGE, UNKNOWN

Veh :2 CAR/VAN/PICKUP Registered Weight: 2866 State of Registration: NY
 Num of Occupants: 1 Driver's Age: Sex: Citation Issued:
 Direction of Travel: WEST Public Property Damage: N School Bus Involved: N
 Pre-Accd Action: PARKED
 Apparent Factors: UNKNOWN, UNKNOWN

County: Orange Muni: Newburgh(T) Ref. Marker: Street: LESLIE RD
AT INTERSECTION WITH CARTER AVE

5/23/2009 Sat 16:11 PM Persons Killed: 0 Persons Injured: 0 Extent of Injuries: **Case: 2009-33041333**
 Accident Class: PROPERTY DAMAGE Police Agency: Num of Veh: 1
 Type Of Accident: COLL. W/EARTH ELE./ROCK CUT/DITCH Traffic Control: NONE
 Manner of Collision: OTHER Weather: CLOUDY
 Road Surface Condition: DRY Road Char.: CURVE AND GRADE Light Condition: DAYLIGHT
 Loc. of Ped/Bicycle: NOT APPLICABLE Action of Ped/Bicycle: NOT APPLICABLE

Veh :1 CAR/VAN/PICKUP Registered Weight: 2685 State of Registration: NY
 Num of Occupants: 1 Driver's Age: 31 Sex: M Citation Issued: N
 Direction of Travel: WEST Public Property Damage: Y School Bus Involved: N
 Pre-Accd Action: GOING STRAIGHT AHEAD
 Apparent Factors: ANIMAL'S ACTION, UNKNOWN

County: Orange Muni: Newburgh(T) Ref. Marker: 9W83023019 Street: CARTER AVE
AT INTERSECTION WITH ROUTE 9W

6/30/2009 Tue 12:11 PM Persons Killed: 0 Persons Injured: 2 Extent of Injuries: CC **Case: 2009-33101538**
 Accident Class: PROPERTY DAMAGE AND INJURY Police Agency: Num of Veh: 2
 Type Of Accident: COLLISION WITH MOTOR VEHICLE Traffic Control: TRAFFIC SIGNAL
 Manner of Collision: REAR END Weather: CLEAR
 Road Surface Condition: DRY Road Char.: STRAIGHT AND LEVEL Light Condition: DAYLIGHT
 Loc. of Ped/Bicycle: NOT APPLICABLE Action of Ped/Bicycle: NOT APPLICABLE

Accident Location Information System (ALIS)Date: 11/17/10
01:57**Accident Verbal Description Report**

Page: 18

5926 VDR Carter Ave from US Rt 9W to Lattintown Rd**Data in this report covers the period Jun 30, 2005 - Jun 30, 2010****Complete Accident data from NYSDMV is only available thru 6/30/2010**

County: Orange Muni: Newburgh(T) Ref. Marker: 9W83023019 Street: CARTER AVE

***** CONTINUED

Veh :2 CAR/VAN/PICKUP Registered Weight: 3387 State of Registration: NY
 Num of Occupants: 1 Driver's Age: 49 Sex: M Citation Issued: N
 Direction of Travel: SOUTH Public Property Damage: N School Bus Involved: N
 Pre-Accd Action: GOING STRAIGHT AHEAD
 Apparent Factors: FOLLOWING TOO CLOSELY, UNKNOWN

Veh :1 CAR/VAN/PICKUP Registered Weight: 5001 State of Registration: NY
 Num of Occupants: 2 Driver's Age: 48 Sex: M Citation Issued: N
 Direction of Travel: SOUTH Public Property Damage: N School Bus Involved: N
 Pre-Accd Action: STOPPED IN TRAFFIC
 Apparent Factors: NOT APPLICABLE, UNKNOWN

County: Orange Muni: Newburgh(T) Ref. Marker: Street: CARTER AVE
AT INTERSECTION WITH LESLIE RD

6/25/2009 Thu 10:11 AM Persons Killed: 0 Persons Injured: 0 Extent of Injuries: **Case: 2009-33112000**
 Accident Class: PROPERTY DAMAGE Police Agency: Num of Veh: 2
 Type Of Accident: COLLISION WITH MOTOR VEHICLE Traffic Control: STOP SIGN
 Manner of Collision: RIGHT ANGLE Weather: CLEAR
 Road Surface Condition: DRY Road Char.: STRAIGHT AND LEVEL Light Condition: DAYLIGHT
 Loc. of Ped/Bicycle: NOT APPLICABLE Action of Ped/Bicycle: NOT APPLICABLE

Veh :2 CAR/VAN/PICKUP Registered Weight: 2315 State of Registration: NY
 Num of Occupants: 1 Driver's Age: 38 Sex: M Citation Issued: N
 Direction of Travel: EAST Public Property Damage: N School Bus Involved: N
 Pre-Accd Action: GOING STRAIGHT AHEAD
 Apparent Factors: TRAFFIC CONTROL DEVICES DISREGARDED, FAILURE TO YIELD RIGHT OF WAY

Veh :1 CAR/VAN/PICKUP Registered Weight: 3586 State of Registration: NY
 Num of Occupants: 1 Driver's Age: 40 Sex: F Citation Issued: N
 Direction of Travel: SOUTH Public Property Damage: N School Bus Involved: N
 Pre-Accd Action: GOING STRAIGHT AHEAD
 Apparent Factors: NOT APPLICABLE, UNKNOWN

County: Orange Muni: Newburgh(T) Ref. Marker: 9W83023019 Street: [Route] 9W
1497 Meters North of Old State Rd

7/21/2009 Tue 06:11 AM Persons Killed: 0 Persons Injured: 1 Extent of Injuries: C **Case: 2009-33111236**
 Accident Class: PROPERTY DAMAGE AND INJURY Police Agency: Num of Veh: 2
 Type Of Accident: COLLISION WITH MOTOR VEHICLE Traffic Control: TRAFFIC SIGNAL
 Manner of Collision: REAR END Weather: RAIN
 Road Surface Condition: WET Road Char.: STRAIGHT AND LEVEL Light Condition: DAYLIGHT
 Loc. of Ped/Bicycle: NOT APPLICABLE Action of Ped/Bicycle: NOT APPLICABLE

Veh :1	CAR/VAN/PICKUP	Registered Weight: 5005	State of Registration: NY
	Num of Occupants: 1	Driver's Age: 22	Sex: M Citation Issued: N
	Direction of Travel: SOUTH	Public Property Damage: N	School Bus Involved: N
	Pre-Accd Action: GOING STRAIGHT AHEAD		
	Apparent Factors: FOLLOWING TOO CLOSELY, UNKNOWN		

Accident Location Information System (ALIS)Date: 11/17/10
01:57**Accident Verbal Description Report**

Page: 19

5926 VDR Carter Ave from US Rt 9W to Lattintown Rd**Data in this report covers the period Jun 30, 2005 - Jun 30, 2010****Complete Accident data from NYSDMV is only available thru 6/30/2010**

County: Orange Muni: Newburgh(T) Ref. Marker: 9W83023019 Street: [Route] 9W

***** CONTINUED

Veh :2 CAR/VAN/PICKUP Registered Weight: 3228 State of Registration: NY
 Num of Occupants: 1 Driver's Age: 49 Sex: M Citation Issued: N
 Direction of Travel: SOUTH Public Property Damage: N School Bus Involved: N
 Pre-Accd Action: SLOWED OR STOPPING
 Apparent Factors: UNKNOWN, UNKNOWN

County: Orange Muni: Newburgh(T) Ref. Marker: Street: CARTER AVE

AT INTERSECTION WITH LESLIE RD

8/18/2009 Tue 20:11 PM Persons Killed: 0 Persons Injured: 2 Extent of Injuries: CC **Case: 2009-33155859**
 Accident Class: PROPERTY DAMAGE AND INJURY Police Agency: Num of Veh: 2
 Type Of Accident: COLLISION WITH MOTOR VEHICLE Traffic Control: STOP SIGN
 Manner of Collision: RIGHT ANGLE Weather: RAIN
 Road Surface Condition: WET Road Char.: STRAIGHT/ GRADE Light Condition: DARK-ROAD LIGHTED
 Loc. of Ped/Bicycle: NOT APPLICABLE Action of Ped/Bicycle: NOT APPLICABLE

Veh :1 CAR/VAN/PICKUP Registered Weight: 2519 State of Registration: NY
 Num of Occupants: 2 Driver's Age: 20 Sex: F Citation Issued: N
 Direction of Travel: EAST Public Property Damage: N School Bus Involved: N
 Pre-Accd Action: MAKING LEFT TURN
 Apparent Factors: FAILURE TO YIELD RIGHT OF WAY, UNKNOWN

Veh :2 CAR/VAN/PICKUP Registered Weight: 4909 State of Registration: NY
 Num of Occupants: 2 Driver's Age: 46 Sex: F Citation Issued: N
 Direction of Travel: SOUTH Public Property Damage: N School Bus Involved: N
 Pre-Accd Action: GOING STRAIGHT AHEAD
 Apparent Factors: UNKNOWN, NOT APPLICABLE

County: Orange Muni: Newburgh(T) Ref. Marker: Street: CARTER AVE

AT INTERSECTION WITH LOSCERBO LN

9/6/2009 Sun 20:11 PM Persons Killed: 0 Persons Injured: 1 Extent of Injuries: C **Case: 2009-33153568**
 Accident Class: PROPERTY DAMAGE AND INJURY Police Agency: Num of Veh: 2
 Type Of Accident: COLLISION WITH MOTOR VEHICLE Traffic Control: NONE
 Manner of Collision: REAR END Weather: CLEAR
 Road Surface Condition: DRY Road Char.: CURVE AND GRADE Light Condition: DARK-ROAD UNLIGHTED
 Loc. of Ped/Bicycle: NOT APPLICABLE Action of Ped/Bicycle: NOT APPLICABLE

Veh :1 CAR/VAN/PICKUP Registered Weight: 4174 State of Registration: NY
 Num of Occupants: 4 Driver's Age: 32 Sex: F Citation Issued: N
 Direction of Travel: SOUTH Public Property Damage: N School Bus Involved: N
 Pre-Accd Action: SLOWED OR STOPPING
 Apparent Factors: UNKNOWN, UNKNOWN

Veh :2	CAR/VAN/PICKUP	Registered Weight: 2598	State of Registration: NY
	Num of Occupants: 1	Driver's Age: 17	Sex: F Citation Issued: Y
	Direction of Travel: SOUTH	Public Property Damage: N	School Bus Involved: N
	Pre-Accd Action: GOING STRAIGHT AHEAD		
	Apparent Factors: FOLLOWING TOO CLOSELY, UNKNOWN		

Accident Location Information System (ALIS)Date: 11/17/10
01:57**Accident Verbal Description Report**

Page: 20

5926 VDR Carter Ave from US Rt 9W to Lattintown Rd**Data in this report covers the period Jun 30, 2005 - Jun 30, 2010****Complete Accident data from NYSDMV is only available thru 6/30/2010**County: Orange Muni: Newburgh(T) Ref. Marker: 9W83023019 Street: ROUTE 9W
AT INTERSECTION WITH CARTER AVE

9/1/2009 Tue 07:11 AM Persons Killed: 0 Persons Injured: 0 Extent of Injuries: **Case: 2009-33178896**
 Accident Class: PROPERTY DAMAGE Police Agency: Num of Veh: 1
 Type Of Accident: COLLISION WITH DEER Traffic Control: NO PASSING ZONE
 Manner of Collision: OTHER Weather: CLEAR
 Road Surface Condition: DRY Road Char.: STRAIGHT AND LEVEL Light Condition: DAYLIGHT
 Loc. of Ped/Bicycle: NOT APPLICABLE Action of Ped/Bicycle: NOT APPLICABLE

Veh :1 CAR/VAN/PICKUP Registered Weight: 3089 State of Registration: NY
 Num of Occupants: 2 Driver's Age: 54 Sex: M Citation Issued: N
 Direction of Travel: NORTH Public Property Damage: N School Bus Involved: N
 Pre-Accd Action: GOING STRAIGHT AHEAD
 Apparent Factors: UNKNOWN, ANIMAL'S ACTION

County: Orange Muni: Newburgh(T) Ref. Marker: 9W83023019 Street: [Route] 9W
1497 Meters North of Old State Rd

2/19/2010 Fri 17:11 PM Persons Killed: 0 Persons Injured: 2 Extent of Injuries: CC **Case: 2010-33354730**
 Accident Class: PROPERTY DAMAGE AND INJURY Police Agency: Num of Veh: 2
 Type Of Accident: COLLISION WITH MOTOR VEHICLE Traffic Control: TRAFFIC SIGNAL
 Manner of Collision: REAR END Weather: CLEAR
 Road Surface Condition: DRY Road Char.: STRAIGHT AND LEVEL Light Condition: DAYLIGHT
 Loc. of Ped/Bicycle: NOT APPLICABLE Action of Ped/Bicycle: NOT APPLICABLE

Veh :1 CAR/VAN/PICKUP Registered Weight: 2976 State of Registration: NY
 Num of Occupants: 1 Driver's Age: 45 Sex: F Citation Issued: N
 Direction of Travel: SOUTH Public Property Damage: N School Bus Involved: N
 Pre-Accd Action: GOING STRAIGHT AHEAD
 Apparent Factors: FOLLOWING TOO CLOSELY, BRAKES DEFECTIVE

Veh :2 CAR/VAN/PICKUP Registered Weight: 3997 State of Registration: NY
 Num of Occupants: 2 Driver's Age: 40 Sex: M Citation Issued: N
 Direction of Travel: SOUTH Public Property Damage: N School Bus Involved: N
 Pre-Accd Action: STOPPED IN TRAFFIC
 Apparent Factors: UNKNOWN, UNKNOWN

County: Orange Muni: Newburgh(T) Ref. Marker: 9W83023019 Street: [Route] 9W
1497 Meters North of Old State Rd

2/15/2010 Mon 09:11 AM Persons Killed: 0 Persons Injured: 0 Extent of Injuries: **Case: 2010-33354741**
 Accident Class: PROPERTY DAMAGE Police Agency: Num of Veh: 2
 Type Of Accident: COLLISION WITH MOTOR VEHICLE Traffic Control: TRAFFIC SIGNAL
 Manner of Collision: REAR END Weather: CLOUDY
 Road Surface Condition: DRY Road Char.: STRAIGHT AND LEVEL Light Condition: DAYLIGHT
 Loc. of Ped/Bicycle: NOT APPLICABLE Action of Ped/Bicycle: NOT APPLICABLE

Accident Location Information System (ALIS)Date: 11/17/10
01:57**Accident Verbal Description Report**

Page: 21

5926 VDR Carter Ave from US Rt 9W to Lattintown Rd**Data in this report covers the period Jun 30, 2005 - Jun 30, 2010****Complete Accident data from NYSDMV is only available thru 6/30/2010**

County: Orange Muni: Newburgh(T) Ref. Marker: 9W83023019 Street: [Route] 9W

***** CONTINUED

Veh :2 CAR/VAN/PICKUP Registered Weight: 5698 State of Registration: NY
 Num of Occupants: 3 Driver's Age: 38 Sex: F Citation Issued: N
 Direction of Travel: SOUTH Public Property Damage: N School Bus Involved: N
 Pre-Accd Action: GOING STRAIGHT AHEAD
 Apparent Factors: FOLLOWING TOO CLOSELY, UNKNOWN

Veh :1 CAR/VAN/PICKUP Registered Weight: 3739 State of Registration: NY
 Num of Occupants: 2 Driver's Age: 88 Sex: F Citation Issued: N
 Direction of Travel: SOUTH Public Property Damage: N School Bus Involved: N
 Pre-Accd Action: STARTING IN TRAFFIC
 Apparent Factors: UNKNOWN, UNKNOWN

County: Orange Muni: Newburgh(T) Ref. Marker: Street: CARTER AVE
AT INTERSECTION WITH TERRY AVE

4/26/2010 Mon 18:11 PM Persons Killed: 1 Persons Injured: 0 Extent of Injuries: K **Case: 2010-33432508**
 Accident Class: FATAL Police Agency: Num of Veh: 2
 Type Of Accident: COLLISION WITH MOTOR VEHICLE Traffic Control: NONE
 Manner of Collision: OTHER Weather: RAIN
 Road Surface Condition: WET Road Char.: STRAIGHT/ GRADE Light Condition: DUSK
 Loc. of Ped/Bicycle: NOT APPLICABLE Action of Ped/Bicycle: NOT APPLICABLE

Veh :2 CAR/VAN/PICKUP Registered Weight: 3329 State of Registration: NY
 Num of Occupants: 1 Driver's Age: 22 Sex: M Citation Issued: N
 Direction of Travel: EAST Public Property Damage: N School Bus Involved: N
 Pre-Accd Action: GOING STRAIGHT AHEAD
 Apparent Factors: UNSAFE SPEED, UNKNOWN

Veh :1 CAR/VAN/PICKUP Registered Weight: 1950 State of Registration: NY
 Num of Occupants: 2 Driver's Age: 40 Sex: F Citation Issued: N
 Direction of Travel: NORTH Public Property Damage: N School Bus Involved: N
 Pre-Accd Action: GOING STRAIGHT AHEAD
 Apparent Factors: UNKNOWN, UNKNOWN

County: Orange Muni: Newburgh(T) Ref. Marker: 9W83023019 Street: [Route] 9W

4/10/2010 Sat 20:11 PM Persons Killed: 0 Persons Injured: 1 Extent of Injuries: C **Case: 2010-33419468**
 Accident Class: INJURY Police Agency: Num of Veh: 2
 Type Of Accident: COLLISION WITH MOTOR VEHICLE Traffic Control: TRAFFIC SIGNAL
 Manner of Collision: REAR END Weather: CLEAR
 Road Surface Condition: DRY Road Char.: STRAIGHT AND LEVEL Light Condition: DARK-ROAD LIGHTED
 Loc. of Ped/Bicycle: NOT APPLICABLE Action of Ped/Bicycle: NOT APPLICABLE

Veh :	Registered Weight:	State of Registration:	
	Num of Occupants:	Driver's Age:	Sex:
	Direction of Travel:	Public Property Damage:	Citation Issued:
	Pre-Accd Action:		School Bus Involved:

Accident Location Information System (ALIS)Date: 11/17/10
01:57**Accident Verbal Description Report**

Page: 22

5926 VDR Carter Ave from US Rt 9W to Lattintown Rd**Data in this report covers the period Jun 30, 2005 - Jun 30, 2010****Complete Accident data from NYSDMV is only available thru 6/30/2010**County: Orange Muni: Newburgh(T) Ref. Marker: Street: CARTER AVE
AT INTERSECTION WITH TERRY AVE

4/26/2010 Mon Persons Killed: Persons Injured: Extent of Injuries: **Case: 2010-33510659**
 Accident Class: Police Agency: Num of Veh:
 Type Of Accident: Traffic Control:
 Manner of Collision: Weather:
 Road Surface Condition: Road Char.: Light Condition:
 Loc. of Ped/Bicycle: Action of Ped/Bicycle:

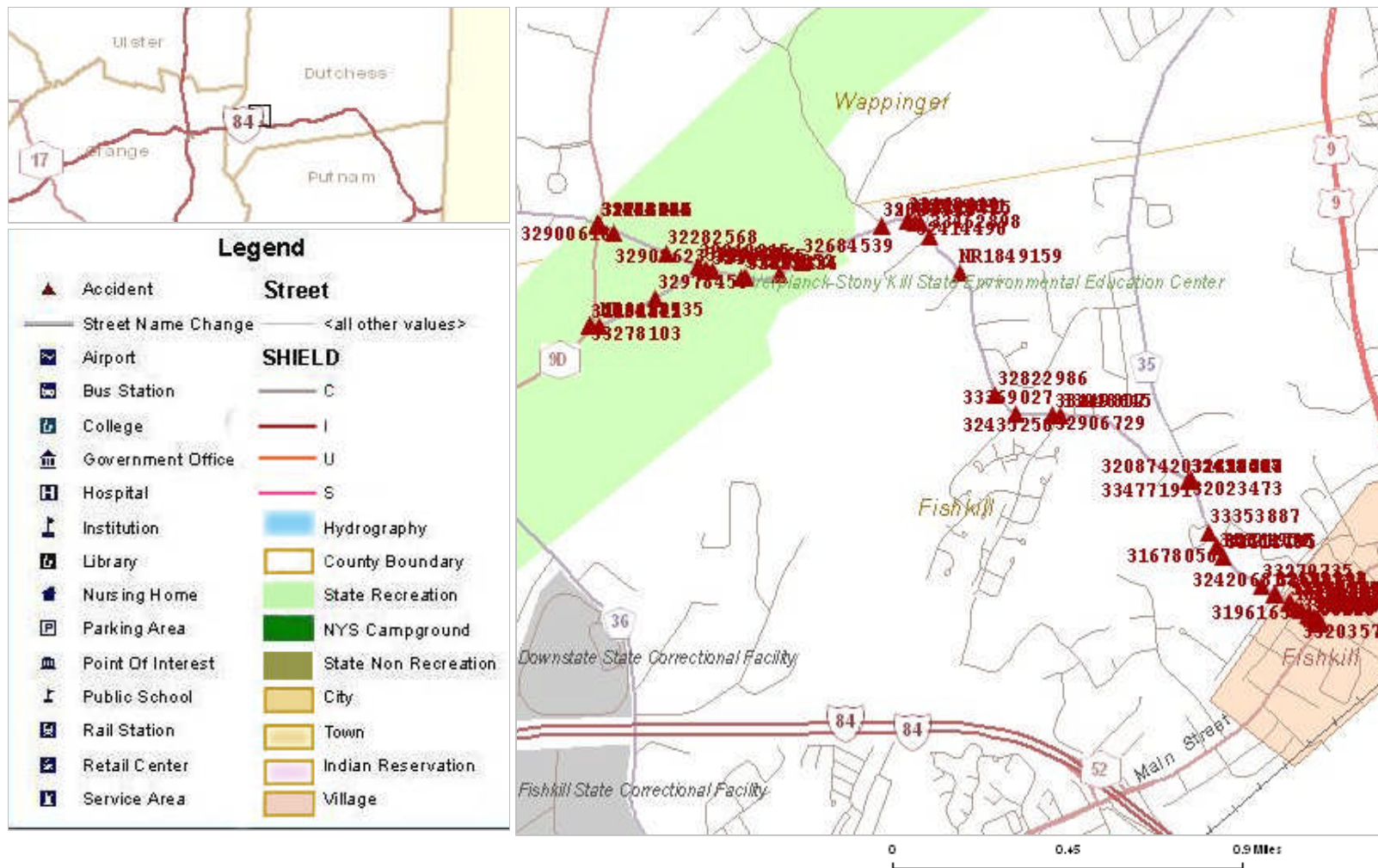
Veh : Registered Weight: State of Registration:
 Num of Occupants: Driver's Age: Sex: Citation Issued:
 Direction of Travel: Public Property Damage: School Bus Involved:
 Pre-Accd Action:

County: Orange Muni: Newburgh(T) Ref. Marker: Street: CARTER AVE
AT INTERSECTION WITH Route 9W

6/11/2010 Fri 15:11 PM Persons Killed: 0 Persons Injured: 0 Extent of Injuries: **Case: 2010-33537387**
 Accident Class: PROPERTY DAMAGE Police Agency: Num of Veh: 2
 Type Of Accident: COLLISION WITH MOTOR VEHICLE Traffic Control: TRAFFIC SIGNAL
 Manner of Collision: REAR END Weather: CLEAR
 Road Surface Condition: DRY Road Char.: STRAIGHT AND LEVEL Light Condition: DAYLIGHT
 Loc. of Ped/Bicycle: NOT APPLICABLE Action of Ped/Bicycle: NOT APPLICABLE

Veh : Registered Weight: State of Registration:
 Num of Occupants: Driver's Age: Sex: Citation Issued:
 Direction of Travel: Public Property Damage: School Bus Involved:
 Pre-Accd Action:

5926 VDR CR 34 from NYS Rt 9D to NYS RT 52



Accident Location Information System (ALIS)Date: 11/16/10
10:24**Accident Verbal Description Report**

Page: 1

5926 VDR CR 34 from NYS Rt 9D to NYS RT 52

Data in this report covers the period Jun 30, 2005 - Jun 30, 2010

Complete Accident data from NYSDMV is only available thru 6/30/2010

County: Dutchess Muni: Fishkill(V) Ref. Marker: Street: Jackson St
AT INTERSECTION WITH Main St

8/10/2005 Wed 17:11 PM Persons Killed: 0 Persons Injured: 0 Extent of Injuries: **Case: 2005-31522887**
 Accident Class: NON-REPORTABLE Police Agency: Num of Veh: 2
 Type Of Accident: COLLISION WITH MOTOR VEHICLE Traffic Control: NO PASSING ZONE
 Manner of Collision: OVERTAKING Weather: CLEAR
 Road Surface Condition: DRY Road Char.: STRAIGHT AND LEVEL Light Condition: DAYLIGHT
 Loc. of Ped/Bicycle: NOT APPLICABLE Action of Ped/Bicycle: NOT APPLICABLE

Veh :1 CAR/VAN/PICKUP Registered Weight: State of Registration: NY
 Num of Occupants: 1 Driver's Age: 46 Sex: F Citation Issued: N
 Direction of Travel: SOUTH Public Property Damage: N School Bus Involved: N
 Pre-Accd Action: MAKING RIGHT TURN
 Apparent Factors: NOT APPLICABLE, VIEW OBSTRUCTED/LIMITED

Veh :2 CAR/VAN/PICKUP Registered Weight: State of Registration: NY
 Num of Occupants: 1 Driver's Age: 33 Sex: F Citation Issued: N
 Direction of Travel: SOUTH Public Property Damage: N School Bus Involved: N
 Pre-Accd Action: GOING STRAIGHT AHEAD
 Apparent Factors: NOT APPLICABLE, NOT APPLICABLE

County: Dutchess Muni: Fishkill(T) Ref. Marker: Street: Baxtertown Rd
AT INTERSECTION WITH Jackson St

10/23/2005 Sun 12:11 PM Persons Killed: 0 Persons Injured: 0 Extent of Injuries: **Case: 2005-31655554**
 Accident Class: PROPERTY DAMAGE Police Agency: Num of Veh: 2
 Type Of Accident: COLLISION WITH MOTOR VEHICLE Traffic Control: STOP SIGN
 Manner of Collision: RIGHT ANGLE Weather: CLEAR
 Road Surface Condition: DRY Road Char.: CURVE AND GRADE Light Condition: DAYLIGHT
 Loc. of Ped/Bicycle: NOT APPLICABLE Action of Ped/Bicycle: NOT APPLICABLE

Veh :1 CAR/VAN/PICKUP Registered Weight: 3208 State of Registration: NY
 Num of Occupants: 1 Driver's Age: 75 Sex: M Citation Issued: N
 Direction of Travel: EAST Public Property Damage: N School Bus Involved: N
 Pre-Accd Action: MAKING LEFT TURN
 Apparent Factors: UNKNOWN, UNKNOWN

Veh :2 OTHER Registered Weight: State of Registration: NY
 Num of Occupants: 2 Driver's Age: 17 Sex: F Citation Issued: N
 Direction of Travel: UNKNOWN Public Property Damage: N School Bus Involved: N
 Pre-Accd Action: GOING STRAIGHT AHEAD
 Apparent Factors: UNKNOWN, UNKNOWN

5926 VDR CR 34 from NYS Rt 9D to NYS RT 52

County: Dutchess Muni: Fishkill(V) Ref. Marker: Street: Jackson St
AT INTERSECTION WITH Weston Ave

8/15/2005	Mon 08:11 AM	Persons Killed: 0	Persons Injured: 2	Extent of Injuries: BC	Case: 2005-31579849
	Accident Class: INJURY		Police Agency:		Num of Veh: 3
	Type Of Accident: COLLISION WITH MOTOR VEHICLE				Traffic Control: STOP SIGN
	Manner of Collision: OTHER			Weather: CLOUDY	
	Road Surface Condition: DRY		Road Char.: STRAIGHT AND LEVEL		Light Condition: DAYLIGHT
	Loc. of Ped/Bicycle: NOT APPLICABLE			Action of Ped/Bicycle: NOT APPLICABLE	

Accident Location Information System (ALIS)Date: 11/16/10
10:24**Accident Verbal Description Report**

Page: 2

5926 VDR CR 34 from NYS Rt 9D to NYS RT 52

Data in this report covers the period Jun 30, 2005 - Jun 30, 2010

Complete Accident data from NYSDMV is only available thru 6/30/2010

County: Dutchess Muni: Fishkill(V) Ref. Marker: Street: Jackson St
***** CONTINUED

Veh :2 CAR/VAN/PICKUP Registered Weight: State of Registration:
 Num of Occupants: 1 Driver's Age: 34 Sex: M Citation Issued: N
 Direction of Travel: NORTH Public Property Damage: N School Bus Involved: N
 Pre-Accd Action: GOING STRAIGHT AHEAD
 Apparent Factors: UNKNOWN, UNKNOWN

Veh :1 CAR/VAN/PICKUP Registered Weight: 2821 State of Registration: NY
 Num of Occupants: 1 Driver's Age: 85 Sex: F Citation Issued: N
 Direction of Travel: EAST Public Property Damage: N School Bus Involved: N
 Pre-Accd Action: MAKING LEFT TURN
 Apparent Factors: DRIVER INATTENTION, FAILURE TO YIELD RIGHT OF WAY

Veh :3 CAR/VAN/PICKUP Registered Weight: 3024 State of Registration: NY
 Num of Occupants: 1 Driver's Age: 17 Sex: F Citation Issued: N
 Direction of Travel: SOUTH Public Property Damage: N School Bus Involved: N
 Pre-Accd Action: GOING STRAIGHT AHEAD
 Apparent Factors: UNKNOWN, UNKNOWN

County: Dutchess Muni: Fishkill(T) Ref. Marker: Street: Baxtertown Rd
AT INTERSECTION WITH Jackson St

5/16/2006 Tue 17:11 PM Persons Killed: 0 Persons Injured: 1 Extent of Injuries: B **Case: 2006-31820507**
 Accident Class: INJURY Police Agency: Num of Veh: 2
 Type Of Accident: COLLISION WITH MOTOR VEHICLE Traffic Control: STOP SIGN
 Manner of Collision: UNKNOWN Weather: CLEAR
 Road Surface Condition: DRY Road Char.: STRAIGHT/ GRADE Light Condition: DAYLIGHT
 Loc. of Ped/Bicycle: NOT APPLICABLE Action of Ped/Bicycle: NOT APPLICABLE

Veh :2 CAR/VAN/PICKUP Registered Weight: 3184 State of Registration: NY
 Num of Occupants: 1 Driver's Age: 28 Sex: F Citation Issued: N
 Direction of Travel: EAST Public Property Damage: N School Bus Involved: N
 Pre-Accd Action: MAKING LEFT TURN
 Apparent Factors: UNKNOWN, UNKNOWN

Veh :1 CAR/VAN/PICKUP Registered Weight: 3687 State of Registration: NY
 Num of Occupants: 1 Driver's Age: 40 Sex: M Citation Issued: N
 Direction of Travel: NORTH Public Property Damage: N School Bus Involved: N
 Pre-Accd Action: MAKING LEFT TURN
 Apparent Factors: UNKNOWN, UNKNOWN

5926 VDR CR 34 from NYS Rt 9D to NYS RT 52

County: Dutchess Muni: Fishkill(T) Ref. Marker: Street: Baxtertown Rd
AT INTERSECTION WITH Jackson St

2/13/2007	Tue 07:11 AM	Persons Killed: 0	Persons Injured: 0	Extent of Injuries:	Case: 2007-32087420
		Accident Class: NON-REPORTABLE		Police Agency:	Num of Veh: 2
		Type Of Accident: COLLISION WITH MOTOR VEHICLE			Traffic Control: STOP SIGN
		Manner of Collision: REAR END			Weather: CLEAR
		Road Surface Condition: DRY	Road Char.: STRAIGHT/ GRADE		Light Condition: DAYLIGHT
		Loc. of Ped/Bicycle: NOT APPLICABLE		Action of Ped/Bicycle: NOT APPLICABLE	

Accident Location Information System (ALIS)Date: 11/16/10
10:24**Accident Verbal Description Report**

Page: 3

5926 VDR CR 34 from NYS Rt 9D to NYS RT 52

Data in this report covers the period Jun 30, 2005 - Jun 30, 2010

Complete Accident data from NYSDMV is only available thru 6/30/2010

County: Dutchess Muni: Fishkill(T) Ref. Marker: Street: Baxtertown Rd

***** CONTINUED

Veh :1 CAR/VAN/PICKUP Registered Weight: State of Registration: NY
 Num of Occupants: 1 Driver's Age: 21 Sex: M Citation Issued: N
 Direction of Travel: EAST Public Property Damage: N School Bus Involved: N
 Pre-Accd Action: MAKING RIGHT TURN
 Apparent Factors: FOLLOWING TOO CLOSELY, DRIVER INATTENTION

Veh :2 CAR/VAN/PICKUP Registered Weight: State of Registration: NY
 Num of Occupants: 1 Driver's Age: 78 Sex: M Citation Issued: N
 Direction of Travel: EAST Public Property Damage: N School Bus Involved: N
 Pre-Accd Action: MAKING RIGHT TURN
 Apparent Factors: NOT APPLICABLE, NOT APPLICABLE

County: Dutchess Muni: Fishkill(V) Ref. Marker: Street: Jackson St
 AT INTERSECTION WITH Weston Ave

10/11/2006 Wed 17:11 PM Persons Killed: 0 Persons Injured: 0 Extent of Injuries: **Case: 2006-31961768**
 Accident Class: PROPERTY DAMAGE Police Agency: Num of Veh: 2
 Type Of Accident: COLLISION WITH MOTOR VEHICLE Traffic Control: STOP SIGN
 Manner of Collision: LEFT TURN (WITH OTHER CAR) Weather: RAIN
 Road Surface Condition: WET Road Char.: STRAIGHT AND LEVEL Light Condition: DAYLIGHT
 Loc. of Ped/Bicycle: NOT APPLICABLE Action of Ped/Bicycle: NOT APPLICABLE

Veh :2 CAR/VAN/PICKUP Registered Weight: 3300 State of Registration: NY
 Num of Occupants: 1 Driver's Age: 53 Sex: F Citation Issued: N
 Direction of Travel: EAST Public Property Damage: N School Bus Involved: N
 Pre-Accd Action: MAKING LEFT TURN
 Apparent Factors: UNKNOWN, DRIVER INATTENTION

Veh :1 CAR/VAN/PICKUP Registered Weight: 2745 State of Registration: NY
 Num of Occupants: 1 Driver's Age: 75 Sex: F Citation Issued: N
 Direction of Travel: NORTH Public Property Damage: N School Bus Involved: N
 Pre-Accd Action: GOING STRAIGHT AHEAD
 Apparent Factors: UNKNOWN, UNKNOWN

County: Dutchess Muni: Fishkill(T) Ref. Marker: Street: Baxtertown Rd
 AT INTERSECTION WITH Jackson St

2/20/2007 Tue 22:11 PM Persons Killed: 0 Persons Injured: 0 Extent of Injuries: **Case: 2007-32123433**
 Accident Class: PROPERTY DAMAGE Police Agency: Num of Veh: 1
 Type Of Accident: COLLISION WITH DEER Traffic Control: UNKNOWN
 Manner of Collision: OTHER Weather: UNKNOWN
 Road Surface Condition: UNKNOWN Road Char.: UNKNOWN Light Condition: UNKNOWN
 Loc. of Ped/Bicycle: NOT APPLICABLE Action of Ped/Bicycle: NOT APPLICABLE

Veh :1	CAR/VAN/PICKUP	Registered Weight: 3357	State of Registration: NY
	Num of Occupants: 1	Driver's Age: 39	Sex: F Citation Issued: N
	Direction of Travel: UNKNOWN	Public Property Damage: N	School Bus Involved: N
	Pre-Accd Action: UNKNOWN		
	Apparent Factors: UNKNOWN, UNKNOWN		

Accident Location Information System (ALIS)Date: 11/16/10
10:24**Accident Verbal Description Report**

Page: 4

5926 VDR CR 34 from NYS Rt 9D to NYS RT 52

Data in this report covers the period Jun 30, 2005 - Jun 30, 2010

Complete Accident data from NYSDMV is only available thru 6/30/2010

County: Dutchess Muni: Fishkill(V) Ref. Marker: Street: Jackson St
AT INTERSECTION WITH Weston Ave

9/11/2006 Mon 18:11 PM Persons Killed: 0 Persons Injured: 0 Extent of Injuries: Case: 2006-31961632
 Accident Class: PROPERTY DAMAGE Police Agency: Num of Veh: 2
 Type Of Accident: COLLISION WITH MOTOR VEHICLE Traffic Control: STOP SIGN
 Manner of Collision: RIGHT ANGLE Weather: CLEAR
 Road Surface Condition: DRY Road Char.: STRAIGHT AND LEVEL Light Condition: DAYLIGHT
 Loc. of Ped/Bicycle: NOT APPLICABLE Action of Ped/Bicycle: NOT APPLICABLE

Veh :2 CAR/VAN/PICKUP Registered Weight: 3867 State of Registration: NY
 Num of Occupants: 1 Driver's Age: 67 Sex: M Citation Issued: N
 Direction of Travel: UNKNOWN Public Property Damage: N School Bus Involved: N
 Pre-Accd Action: GOING STRAIGHT AHEAD
 Apparent Factors: UNKNOWN, UNKNOWN

Veh :1 CAR/VAN/PICKUP Registered Weight: 3704 State of Registration: NY
 Num of Occupants: 1 Driver's Age: 37 Sex: M Citation Issued: N
 Direction of Travel: NORTH Public Property Damage: N School Bus Involved: N
 Pre-Accd Action: MAKING LEFT TURN
 Apparent Factors: DRIVER INATTENTION, FAILURE TO YIELD RIGHT OF WAY

County: Dutchess Muni: Fishkill(V) Ref. Marker: Street: Jackson St
AT INTERSECTION WITH Weston Ave

4/21/2007 Sat 12:11 PM Persons Killed: 0 Persons Injured: 1 Extent of Injuries: B Case: 2007-32275001
 Accident Class: INJURY Police Agency: Num of Veh: 1
 Type Of Accident: COLLISION WITH BICYCLIST Traffic Control: NONE
 Manner of Collision: OTHER Weather: CLEAR
 Road Surface Condition: DRY Road Char.: STRAIGHT AND LEVEL Light Condition: DAYLIGHT
 Loc. of Ped/Bicycle: PED/BICYCLIST AT INTERSECTION Action of Ped/Bicycle: ALONG HIGHWAY WITH TRAFFIC

Veh :1 CAR/VAN/PICKUP Registered Weight: 2485 State of Registration: NY
 Num of Occupants: 2 Driver's Age: 17 Sex: F Citation Issued: N
 Direction of Travel: NORTH-WEST Public Property Damage: N School Bus Involved: N
 Pre-Accd Action: MAKING RIGHT TURN
 Apparent Factors: DRIVER INATTENTION, FAILURE TO YIELD RIGHT OF WAY

Veh :2 BICYCLE Registered Weight: State of Registration:
 Num of Occupants: 1 Driver's Age: 43 Sex: M Citation Issued: N
 Direction of Travel: WEST Public Property Damage: N School Bus Involved: N
 Pre-Accd Action: GOING STRAIGHT AHEAD
 Apparent Factors: UNKNOWN, UNKNOWN

County: Dutchess Muni: Fishkill(T) Ref. Marker: Street: Baxtertown Rd
AT INTERSECTION WITH Jackson St

2/17/2007	Sat 11:11 AM	Persons Killed: 0	Persons Injured: 2	Extent of Injuries: CC	Case: 2007-32114257
	Accident Class: INJURY		Police Agency:		Num of Veh: 2
	Type Of Accident: COLLISION WITH MOTOR VEHICLE				Traffic Control: STOP SIGN
	Manner of Collision: REAR END				Weather: CLEAR
	Road Surface Condition: WET		Road Char.: CURVE AND LEVEL		Light Condition: DAYLIGHT
	Loc. of Ped/Bicycle: NOT APPLICABLE			Action of Ped/Bicycle: NOT APPLICABLE	

Accident Location Information System (ALIS)Date: 11/16/10
10:24**Accident Verbal Description Report**

Page: 5

5926 VDR CR 34 from NYS Rt 9D to NYS RT 52

Data in this report covers the period Jun 30, 2005 - Jun 30, 2010

Complete Accident data from NYSDMV is only available thru 6/30/2010

County: Dutchess Muni: Fishkill(T) Ref. Marker: Street: Baxtertown Rd

***** CONTINUED

Veh :2 CAR/VAN/PICKUP Registered Weight: 2485 State of Registration: NY
 Num of Occupants: 3 Driver's Age: 39 Sex: F Citation Issued: N
 Direction of Travel: SOUTH-EAST Public Property Damage: N School Bus Involved: N
 Pre-Accd Action: STOPPED IN TRAFFIC
 Apparent Factors: UNKNOWN, UNKNOWN

Veh :1 CAR/VAN/PICKUP Registered Weight: 8600 State of Registration: NY
 Num of Occupants: 1 Driver's Age: 51 Sex: M Citation Issued: N
 Direction of Travel: SOUTH-EAST Public Property Damage: N School Bus Involved: N
 Pre-Accd Action: GOING STRAIGHT AHEAD
 Apparent Factors: PAVEMENT SLIPPERY, UNSAFE SPEED

County: Dutchess Muni: Fishkill(T) Ref. Marker: Street: Baxtertown Rd
AT INTERSECTION WITH Jackson St

11/28/2006 Tue 16:11 PM Persons Killed: 0 Persons Injured: 1 Extent of Injuries: C **Case: 2006-32023473**
 Accident Class: PROPERTY DAMAGE AND INJURY Police Agency: Num of Veh: 2
 Type Of Accident: COLLISION WITH MOTOR VEHICLE Traffic Control: UNKNOWN
 Manner of Collision: REAR END Weather: CLOUDY
 Road Surface Condition: DRY Road Char.: STRAIGHT AT HILLCREST Light Condition: DARK-ROAD LIGHTED
 Loc. of Ped/Bicycle: NOT APPLICABLE Action of Ped/Bicycle: NOT APPLICABLE

Veh :2 CAR/VAN/PICKUP Registered Weight: 3825 State of Registration: NY
 Num of Occupants: 1 Driver's Age: 81 Sex: F Citation Issued: N
 Direction of Travel: NORTH Public Property Damage: N School Bus Involved: N
 Pre-Accd Action: AVOIDING OBJECT IN ROADWAY
 Apparent Factors: FOLLOWING TOO CLOSELY, UNKNOWN

Veh :1 CAR/VAN/PICKUP Registered Weight: 3428 State of Registration: NY
 Num of Occupants: 3 Driver's Age: 27 Sex: F Citation Issued: N
 Direction of Travel: NORTH Public Property Damage: N School Bus Involved: N
 Pre-Accd Action: STOPPED IN TRAFFIC
 Apparent Factors: NOT APPLICABLE, UNKNOWN

County: Dutchess Muni: Fishkill(T) Ref. Marker: Street: Chelsea Rd
193 Meters West of Baxtertown Rd

7/29/2007 Sun 23:11 PM Persons Killed: 0 Persons Injured: 1 Extent of Injuries: C **Case: 2007-32282568**
 Accident Class: PROPERTY DAMAGE AND INJURY Police Agency: Num of Veh: 1
 Type Of Accident: COLLISION WITH TREE Traffic Control: NONE
 Manner of Collision: OTHER Weather: RAIN
 Road Surface Condition: WET Road Char.: CURVE AND LEVEL Light Condition: DARK-ROAD UNLIGHTED
 Loc. of Ped/Bicycle: NOT APPLICABLE Action of Ped/Bicycle: NOT APPLICABLE

Veh :1	CAR/VAN/PICKUP	Registered Weight:	State of Registration: NJ
	Num of Occupants: 1	Driver's Age: 22	Sex: M Citation Issued: Y
	Direction of Travel: WEST	Public Property Damage: N	School Bus Involved: N
	Pre-Accd Action: GOING STRAIGHT AHEAD		
	Apparent Factors: UNSAFE SPEED, ALCOHOL INVOLVEMENT		

Accident Location Information System (ALIS)Date: 11/16/10
10:24**Accident Verbal Description Report**

Page: 6

5926 VDR CR 34 from NYS Rt 9D to NYS RT 52

Data in this report covers the period Jun 30, 2005 - Jun 30, 2010

Complete Accident data from NYSDMV is only available thru 6/30/2010

County: Dutchess Muni: Fishkill(T) Ref. Marker: Street: Jackson St
4 Meters North of Unnamed Street

11/21/2005 Mon 17:11 PM Persons Killed: 0 Persons Injured: 1 Extent of Injuries: A **Case: 2005-31678056**
 Accident Class: INJURY Police Agency: Num of Veh: 1
 Type Of Accident: COLLISION WITH DEER Traffic Control: UNKNOWN
 Manner of Collision: OTHER Weather: CLOUDY
 Road Surface Condition: DRY Road Char.: CURVE AND LEVEL Light Condition: DARK-ROAD LIGHTED
 Loc. of Ped/Bicycle: NOT APPLICABLE Action of Ped/Bicycle: NOT APPLICABLE

Veh :1 CAR/VAN/PICKUP Registered Weight: 2350 State of Registration: NY
 Num of Occupants: 1 Driver's Age: 53 Sex: F Citation Issued: N
 Direction of Travel: SOUTH-EAST Public Property Damage: N School Bus Involved: N
 Pre-Accd Action: GOING STRAIGHT AHEAD
 Apparent Factors: ANIMAL'S ACTION, UNKNOWN

County: Dutchess Muni: Fishkill(T) Ref. Marker: Street: Jackson St
4 Meters North of Unnamed Street

9/28/2005 Wed 14:11 PM Persons Killed: 0 Persons Injured: 0 Extent of Injuries: **Case: 2005-31621954**
 Accident Class: PROPERTY DAMAGE Police Agency: Num of Veh: 1
 Type Of Accident: OVERTURNED Traffic Control: UNKNOWN
 Manner of Collision: OTHER Weather: CLEAR
 Road Surface Condition: DRY Road Char.: CURVE AND LEVEL Light Condition: DAYLIGHT
 Loc. of Ped/Bicycle: NOT APPLICABLE Action of Ped/Bicycle: NOT APPLICABLE

Veh :1 CAR/VAN/PICKUP Registered Weight: 4241 State of Registration: NY
 Num of Occupants: 2 Driver's Age: 17 Sex: M Citation Issued: N
 Direction of Travel: EAST Public Property Damage: N School Bus Involved: N
 Pre-Accd Action: GOING STRAIGHT AHEAD
 Apparent Factors: DRIVER INEXPERIENCE, DRIVER INATTENTION

County: Dutchess Muni: Fishkill(V) Ref. Marker: Street: Driveway
5 Meters North of Jackson St

8/21/2006 Mon 17:11 PM Persons Killed: 0 Persons Injured: 0 Extent of Injuries: **Case: 2006-31899764**
 Accident Class: PROPERTY DAMAGE Police Agency: Num of Veh: 2
 Type Of Accident: COLLISION WITH MOTOR VEHICLE Traffic Control: NO PASSING ZONE
 Manner of Collision: OVERTAKING Weather: CLEAR
 Road Surface Condition: DRY Road Char.: STRAIGHT AND LEVEL Light Condition: UNKNOWN
 Loc. of Ped/Bicycle: NOT APPLICABLE Action of Ped/Bicycle: NOT APPLICABLE

Veh :1 CAR/VAN/PICKUP Registered Weight: 2626 State of Registration: NY
 Num of Occupants: 1 Driver's Age: 86 Sex: F Citation Issued: N
 Direction of Travel: SOUTH-EAST Public Property Damage: N School Bus Involved: N
 Pre-Accd Action: OVERTAKING
 Apparent Factors: UNKNOWN, UNKNOWN

Accident Location Information System (ALIS)Date: 11/16/10
10:24**Accident Verbal Description Report**

Page: 7

5926 VDR CR 34 from NYS Rt 9D to NYS RT 52

Data in this report covers the period Jun 30, 2005 - Jun 30, 2010

Complete Accident data from NYSDMV is only available thru 6/30/2010

County: Dutchess Muni: Fishkill(V) Ref. Marker: Street: Driveway

***** CONTINUED

Veh :2 CAR/VAN/PICKUP Registered Weight: 3140 State of Registration: NY
 Num of Occupants: 1 Driver's Age: 19 Sex: M Citation Issued: N
 Direction of Travel: UNKNOWN Public Property Damage: N School Bus Involved: N
 Pre-Accd Action: STOPPED IN TRAFFIC
 Apparent Factors: UNKNOWN, UNKNOWN

County: Dutchess Muni: Fishkill(V) Ref. Marker: Street: Driveway
5 Meters North of Jackson St

5/24/2007 Thu 10:11 AM Persons Killed: 0 Persons Injured: 0 Extent of Injuries: **Case: 2007-32210389**
 Accident Class: PROPERTY DAMAGE Police Agency: Num of Veh: 3
 Type Of Accident: COLLISION WITH MOTOR VEHICLE Traffic Control: NONE
 Manner of Collision: OTHER Weather: CLEAR
 Road Surface Condition: DRY Road Char.: STRAIGHT AND LEVEL Light Condition: DAYLIGHT
 Loc. of Ped/Bicycle: NOT APPLICABLE Action of Ped/Bicycle: NOT APPLICABLE

Veh :1 CAR/VAN/PICKUP Registered Weight: 2918 State of Registration: NY
 Num of Occupants: 1 Driver's Age: 84 Sex: F Citation Issued: N
 Direction of Travel: SOUTH-WEST Public Property Damage: N School Bus Involved: N
 Pre-Accd Action: MAKING U TURN
 Apparent Factors: TURNING IMPROPER, DRIVER INATTENTION

Veh :2 CAR/VAN/PICKUP Registered Weight: 3347 State of Registration: NY
 Num of Occupants: 1 Driver's Age: Sex: Citation Issued:
 Direction of Travel: SOUTH Public Property Damage: N School Bus Involved: N
 Pre-Accd Action: PARKED
 Apparent Factors: UNKNOWN, UNKNOWN

Veh :3 CAR/VAN/PICKUP Registered Weight: 3434 State of Registration: NY
 Num of Occupants: 1 Driver's Age: Sex: Citation Issued:
 Direction of Travel: SOUTH Public Property Damage: N School Bus Involved: N
 Pre-Accd Action: PARKED
 Apparent Factors: UNKNOWN, UNKNOWN

County: Dutchess Muni: Wappinger(T) Ref. Marker: 9D82033030 Street: Route 9D
AT INTERSECTION WITH Chelsea Rd

7/2/2005 Sat 17:11 PM Persons Killed: 0 Persons Injured: 7 Extent of Injuries: ACCCC **Case: 2005-31537330**
 Accident Class: PROPERTY DAMAGE AND INJURY Police Agency: Num of Veh: 2
 Type Of Accident: COLLISION WITH MOTOR VEHICLE Traffic Control: TRAFFIC SIGNAL
 Manner of Collision: OTHER Weather: CLEAR
 Road Surface Condition: DRY Road Char.: STRAIGHT AND LEVEL Light Condition: DAYLIGHT
 Loc. of Ped/Bicycle: NOT APPLICABLE Action of Ped/Bicycle: NOT APPLICABLE

Veh :1	CAR/VAN/PICKUP	Registered Weight: 2817	State of Registration: NY
	Num of Occupants: 1	Driver's Age: 17	Sex: M Citation Issued: Y
	Direction of Travel: WEST	Public Property Damage: N	School Bus Involved: N
	Pre-Accd Action: GOING STRAIGHT AHEAD		
	Apparent Factors: TRAFFIC CONTROL DEVICES DISREGARDED, DRIVER INEXPERIENCE		

Accident Location Information System (ALIS)Date: 11/16/10
10:24**Accident Verbal Description Report**

Page: 8

5926 VDR CR 34 from NYS Rt 9D to NYS RT 52

Data in this report covers the period Jun 30, 2005 - Jun 30, 2010

Complete Accident data from NYSDMV is only available thru 6/30/2010

County: Dutchess Muni: Wappinger(T) Ref. Marker: 9D82033030 Street: Route 9D

***** CONTINUED

Veh :2 CAR/VAN/PICKUP Registered Weight: 3252 State of Registration: NY
 Num of Occupants: 6 Driver's Age: 29 Sex: F Citation Issued: Y
 Direction of Travel: SOUTH Public Property Damage: N School Bus Involved: N
 Pre-Accd Action: GOING STRAIGHT AHEAD
 Apparent Factors: NOT APPLICABLE, NOT APPLICABLE

County: Dutchess Muni: Fishkill(V) Ref. Marker: 52 82042043 Street: Jackson St
AT INTERSECTION WITH LUYSER PL

1/11/2006 Wed 14:11 PM Persons Killed: 0 Persons Injured: 2 Extent of Injuries: CC **Case: 2006-31699866**
 Accident Class: PROPERTY DAMAGE AND INJURY Police Agency: Num of Veh: 2
 Type Of Accident: COLLISION WITH MOTOR VEHICLE Traffic Control: TRAFFIC SIGNAL
 Manner of Collision: REAR END Weather: CLOUDY
 Road Surface Condition: DRY Road Char.: STRAIGHT AND LEVEL Light Condition: DAYLIGHT
 Loc. of Ped/Bicycle: NOT APPLICABLE Action of Ped/Bicycle: NOT APPLICABLE

Veh :2 CAR/VAN/PICKUP Registered Weight: 3010 State of Registration: NY
 Num of Occupants: 1 Driver's Age: 26 Sex: F Citation Issued: N
 Direction of Travel: EAST Public Property Damage: N School Bus Involved: N
 Pre-Accd Action: SLOWED OR STOPPING
 Apparent Factors: NOT APPLICABLE, FOLLOWING TOO CLOSELY

Veh :1 CAR/VAN/PICKUP Registered Weight: 3743 State of Registration: NY
 Num of Occupants: 2 Driver's Age: 33 Sex: M Citation Issued: N
 Direction of Travel: EAST Public Property Damage: N School Bus Involved: N
 Pre-Accd Action: STOPPED IN TRAFFIC
 Apparent Factors: NOT APPLICABLE, NOT APPLICABLE

County: Dutchess Muni: Fishkill(T) Ref. Marker: 9D82033027 Street: Route 9D
AT INTERSECTION WITH Baxtertown Rd

4/17/2006 Mon 17:11 PM Persons Killed: 0 Persons Injured: 0 Extent of Injuries: **Case: 2006-31754615**
 Accident Class: NON-REPORTABLE Police Agency: Num of Veh: 2
 Type Of Accident: COLLISION WITH MOTOR VEHICLE Traffic Control: TRAFFIC SIGNAL
 Manner of Collision: REAR END Weather: CLEAR
 Road Surface Condition: DRY Road Char.: STRAIGHT AND LEVEL Light Condition: DAYLIGHT
 Loc. of Ped/Bicycle: NOT APPLICABLE Action of Ped/Bicycle: NOT APPLICABLE

Veh :1 CAR/VAN/PICKUP Registered Weight: State of Registration: NY
 Num of Occupants: 1 Driver's Age: 27 Sex: F Citation Issued: N
 Direction of Travel: NORTH-EAST Public Property Damage: N School Bus Involved: N
 Pre-Accd Action: MAKING RIGHT TURN
 Apparent Factors: NOT APPLICABLE, FOLLOWING TOO CLOSELY

Veh :2	CAR/VAN/PICKUP	Registered Weight:	State of Registration: NY
	Num of Occupants: 1	Driver's Age: 29	Sex: F Citation Issued: N
	Direction of Travel: NORTH-EAST	Public Property Damage: N	School Bus Involved: N
	Pre-Accd Action: MAKING LEFT TURN		
	Apparent Factors: NOT APPLICABLE, NOT APPLICABLE		

Accident Location Information System (ALIS)Date: 11/16/10
10:24**Accident Verbal Description Report**

Page: 9

5926 VDR CR 34 from NYS Rt 9D to NYS RT 52

Data in this report covers the period Jun 30, 2005 - Jun 30, 2010

Complete Accident data from NYSDMV is only available thru 6/30/2010

County: Dutchess Muni: Fishkill(V) Ref. Marker: 52 82042044 Street: Main St
AT INTERSECTION WITH Jackson St

11/29/2005 Tue 10:11 AM Persons Killed: 0 Persons Injured: 1 Extent of Injuries: C **Case: 2005-31707621**
 Accident Class: PROPERTY DAMAGE AND INJURY Police Agency: Num of Veh: 2
 Type Of Accident: COLLISION WITH MOTOR VEHICLE Traffic Control: TRAFFIC SIGNAL
 Manner of Collision: REAR END Weather: RAIN
 Road Surface Condition: MUDDY Road Char.: STRAIGHT/ GRADE Light Condition: DAYLIGHT
 Loc. of Ped/Bicycle: NOT APPLICABLE Action of Ped/Bicycle: NOT APPLICABLE

Veh :2 CAR/VAN/PICKUP Registered Weight: 2974 State of Registration: NY
 Num of Occupants: 1 Driver's Age: 22 Sex: M Citation Issued: N
 Direction of Travel: NORTH-WEST Public Property Damage: N School Bus Involved: N
 Pre-Accd Action: GOING STRAIGHT AHEAD
 Apparent Factors: UNKNOWN, UNKNOWN

Veh :1 CAR/VAN/PICKUP Registered Weight: 4120 State of Registration: NY
 Num of Occupants: 1 Driver's Age: 29 Sex: F Citation Issued: N
 Direction of Travel: NORTH-WEST Public Property Damage: N School Bus Involved: N
 Pre-Accd Action: STOPPED IN TRAFFIC
 Apparent Factors: UNKNOWN, UNKNOWN

County: Dutchess Muni: Wappinger(T) Ref. Marker: 9D82033030 Street: Route 9D
AT INTERSECTION WITH Chelsea Rd

11/26/2006 Sun 17:11 PM Persons Killed: 0 Persons Injured: 0 Extent of Injuries: **Case: 2006-32004051**
 Accident Class: PROPERTY DAMAGE Police Agency: Num of Veh: 1
 Type Of Accident: COLLISION WITH DEER Traffic Control: NO PASSING ZONE
 Manner of Collision: OTHER Weather: CLEAR
 Road Surface Condition: DRY Road Char.: CURVE AND LEVEL Light Condition: DARK-ROAD UNLIGHTED
 Loc. of Ped/Bicycle: NOT APPLICABLE Action of Ped/Bicycle: NOT APPLICABLE

Veh :1 CAR/VAN/PICKUP Registered Weight: 3280 State of Registration: NY
 Num of Occupants: 1 Driver's Age: 59 Sex: F Citation Issued: N
 Direction of Travel: NORTH Public Property Damage: N School Bus Involved: N
 Pre-Accd Action: GOING STRAIGHT AHEAD
 Apparent Factors: ANIMAL'S ACTION, UNKNOWN

County: Dutchess Muni: Fishkill(V) Ref. Marker: 52 82042044 Street: Main St
AT INTERSECTION WITH Jackson St

5/12/2006 Fri 23:11 PM Persons Killed: 0 Persons Injured: 3 Extent of Injuries: AAA **Case: 2006-31821607**
 Accident Class: INJURY Police Agency: Num of Veh: 2
 Type Of Accident: COLLISION WITH MOTOR VEHICLE Traffic Control: TRAFFIC SIGNAL
 Manner of Collision: RIGHT ANGLE Weather: CLEAR
 Road Surface Condition: DRY Road Char.: STRAIGHT AND LEVEL Light Condition: DARK-ROAD LIGHTED
 Loc. of Ped/Bicycle: NOT APPLICABLE Action of Ped/Bicycle: NOT APPLICABLE

Accident Location Information System (ALIS)Date: 11/16/10
10:24**Accident Verbal Description Report**

Page: 1C

5926 VDR CR 34 from NYS Rt 9D to NYS RT 52

Data in this report covers the period Jun 30, 2005 - Jun 30, 2010

Complete Accident data from NYSDMV is only available thru 6/30/2010

County: Dutchess Muni: Fishkill(V) Ref. Marker: 52 82042044 Street: Main St

***** CONTINUED

Veh :1 CAR/VAN/PICKUP Registered Weight: 2648 State of Registration: NY
 Num of Occupants: 3 Driver's Age: 17 Sex: M Citation Issued: N
 Direction of Travel: SOUTH Public Property Damage: N School Bus Involved: N
 Pre-Accd Action: MAKING LEFT TURN
 Apparent Factors: NOT APPLICABLE, UNKNOWN

Veh :2 CAR/VAN/PICKUP Registered Weight: 4005 State of Registration: NY
 Num of Occupants: 1 Driver's Age: 31 Sex: M Citation Issued: Y
 Direction of Travel: WEST Public Property Damage: N School Bus Involved: N
 Pre-Accd Action: GOING STRAIGHT AHEAD
 Apparent Factors: ALCOHOL INVOLVEMENT, TRAFFIC CONTROL DEVICES DISREGARDED

County: Dutchess Muni: Fishkill(V) Ref. Marker: 52 82042044 Street: Main St

AT INTERSECTION WITH Jackson St

6/12/2006 Mon 11:11 AM Persons Killed: 0 Persons Injured: 1 Extent of Injuries: A **Case: 2006-31862332**
 Accident Class: INJURY Police Agency: Num of Veh: 1
 Type Of Accident: COLLISION WITH PEDESTRIAN Traffic Control: TRAFFIC SIGNAL
 Manner of Collision: OTHER Weather: CLEAR
 Road Surface Condition: DRY Road Char.: STRAIGHT AND LEVEL Light Condition: DAYLIGHT
 Loc. of Ped/Bicycle: PED/BICYCLIST AT INTERSECTION Action of Ped/Bicycle: CROSSING AGAINST SIGNAL

Veh :1 CAR/VAN/PICKUP Registered Weight: 5397 State of Registration: NY
 Num of Occupants: 1 Driver's Age: 36 Sex: M Citation Issued: N
 Direction of Travel: SOUTH Public Property Damage: N School Bus Involved: N
 Pre-Accd Action: GOING STRAIGHT AHEAD
 Apparent Factors: UNKNOWN, DRIVER INATTENTION

Veh :2 PEDESTRIAN Registered Weight: State of Registration:
 Num of Occupants: 1 Driver's Age: 81 Sex: F Citation Issued: N
 Direction of Travel: NOT ENTERED Public Property Damage: N School Bus Involved: N
 Pre-Accd Action: NOT ENTERED
 Apparent Factors: UNKNOWN, UNKNOWN

County: Dutchess Muni: Wappinger(T) Ref. Marker: 9D82033030 Street: Route 9D

AT INTERSECTION WITH Chelsea Rd

7/1/2006 Sat 19:11 PM Persons Killed: 0 Persons Injured: 0 Extent of Injuries: **Case: 2006-31833963**
 Accident Class: PROPERTY DAMAGE Police Agency: Num of Veh: 2
 Type Of Accident: COLLISION WITH MOTOR VEHICLE Traffic Control: NONE
 Manner of Collision: UNKNOWN Weather: CLEAR
 Road Surface Condition: DRY Road Char.: STRAIGHT AND LEVEL Light Condition: DAYLIGHT
 Loc. of Ped/Bicycle: NOT APPLICABLE Action of Ped/Bicycle: NOT APPLICABLE

Veh :2	CAR/VAN/PICKUP	Registered Weight: 2564	State of Registration: NY
	Num of Occupants: 1	Driver's Age: 33	Sex: F Citation Issued: N
	Direction of Travel: NORTH-WEST	Public Property Damage: N	School Bus Involved: N
	Pre-Accd Action: SLOWED OR STOPPING		
	Apparent Factors: UNKNOWN, UNKNOWN		

Accident Location Information System (ALIS)Date: 11/16/10
10:24**Accident Verbal Description Report**

Page: 11

5926 VDR CR 34 from NYS Rt 9D to NYS RT 52

Data in this report covers the period Jun 30, 2005 - Jun 30, 2010

Complete Accident data from NYSDMV is only available thru 6/30/2010

County: Dutchess Muni: Wappinger(T) Ref. Marker: 9D82033030 Street: Route 9D

***** CONTINUED

Veh :1 CAR/VAN/PICKUP Registered Weight: 2710 State of Registration: NY
 Num of Occupants: 1 Driver's Age: 30 Sex: F Citation Issued: N
 Direction of Travel: NORTH-WEST Public Property Damage: N School Bus Involved: N
 Pre-Accd Action: SLOWED OR STOPPING
 Apparent Factors: UNKNOWN, UNKNOWN

County: Dutchess Muni: Wappinger(T) Ref. Marker: 9D82033030 Street: Route 9D

AT INTERSECTION WITH Chelsea Rd

3/3/2007 Sat 20:11 PM Persons Killed: 0 Persons Injured: 0 Extent of Injuries: **Case: 2007-32107110**
 Accident Class: PROPERTY DAMAGE Police Agency: Num of Veh: 1
 Type Of Accident: COLLISION WITH SNOW EMBANKMENT Traffic Control: TRAFFIC SIGNAL
 Manner of Collision: OTHER Weather: CLOUDY
 Road Surface Condition: SNOW/ICE Road Char.: STRAIGHT AT HILLCREST Light Condition: DARK-ROAD UNLIGHTED
 Loc. of Ped/Bicycle: NOT APPLICABLE Action of Ped/Bicycle: NOT APPLICABLE

Veh :1 CAR/VAN/PICKUP Registered Weight: 2759 State of Registration: NY
 Num of Occupants: 1 Driver's Age: 28 Sex: M Citation Issued: N
 Direction of Travel: EAST Public Property Damage: N School Bus Involved: N
 Pre-Accd Action: GOING STRAIGHT AHEAD
 Apparent Factors: PAVEMENT SLIPPERY, NOT APPLICABLE

County: Dutchess Muni: Fishkill(V) Ref. Marker: 52 82042043 Street: Jackson St

AT INTERSECTION WITH LUYSER PL

9/10/2006 Sun 23:11 PM Persons Killed: 0 Persons Injured: 1 Extent of Injuries: C **Case: 2006-31958220**
 Accident Class: PROPERTY DAMAGE AND INJURY Police Agency: Num of Veh: 2
 Type Of Accident: COLLISION WITH MOTOR VEHICLE Traffic Control: TRAFFIC SIGNAL
 Manner of Collision: OVERTAKING Weather: CLOUDY
 Road Surface Condition: DRY Road Char.: STRAIGHT AND LEVEL Light Condition: DARK-ROAD LIGHTED
 Loc. of Ped/Bicycle: NOT APPLICABLE Action of Ped/Bicycle: NOT APPLICABLE

Veh :2 CAR/VAN/PICKUP Registered Weight: 4948 State of Registration: NY
 Num of Occupants: 1 Driver's Age: 45 Sex: M Citation Issued: Y
 Direction of Travel: EAST Public Property Damage: N School Bus Involved: N
 Pre-Accd Action: MERGING
 Apparent Factors: ALCOHOL INVOLVEMENT, UNKNOWN

Veh :1 CAR/VAN/PICKUP Registered Weight: 2572 State of Registration: NY
 Num of Occupants: 2 Driver's Age: 25 Sex: M Citation Issued: N
 Direction of Travel: EAST Public Property Damage: N School Bus Involved: N
 Pre-Accd Action: GOING STRAIGHT AHEAD
 Apparent Factors: UNKNOWN, NOT APPLICABLE

County: Dutchess Muni: Wappinger(T) Ref. Marker: 9D82033030 Street: Route 9D
AT INTERSECTION WITH Chelsea Rd

3/24/2007	Sat 08:11 AM	Persons Killed: 0	Persons Injured: 0	Extent of Injuries:	Case: 2007-32139874
	Accident Class: NON-REPORTABLE			Police Agency:	Num of Veh: 2
	Type Of Accident: COLLISION WITH MOTOR VEHICLE			Traffic Control: TRAFFIC SIGNAL	
	Manner of Collision: REAR END			Weather: CLEAR	
	Road Surface Condition: DRY		Road Char.: STRAIGHT/ GRADE	Light Condition: DAYLIGHT	
	Loc. of Ped/Bicycle: NOT APPLICABLE			Action of Ped/Bicycle: NOT APPLICABLE	

Accident Location Information System (ALIS)Date: 11/16/10
10:24**Accident Verbal Description Report**

Page: 12

5926 VDR CR 34 from NYS Rt 9D to NYS RT 52

Data in this report covers the period Jun 30, 2005 - Jun 30, 2010

Complete Accident data from NYSDMV is only available thru 6/30/2010

County: Dutchess Muni: Wappinger(T) Ref. Marker: 9D82033030 Street: Route 9D

***** CONTINUED

Veh :1 CAR/VAN/PICKUP Registered Weight: State of Registration: NY
 Num of Occupants: 1 Driver's Age: 19 Sex: M Citation Issued: N
 Direction of Travel: EAST Public Property Damage: N School Bus Involved: N
 Pre-Accd Action: GOING STRAIGHT AHEAD
 Apparent Factors: FOLLOWING TOO CLOSELY, NOT APPLICABLE

Veh :2 CAR/VAN/PICKUP Registered Weight: State of Registration: NY
 Num of Occupants: 2 Driver's Age: 43 Sex: F Citation Issued: N
 Direction of Travel: EAST Public Property Damage: N School Bus Involved: N
 Pre-Accd Action: STOPPED IN TRAFFIC
 Apparent Factors: NOT APPLICABLE, NOT APPLICABLE

County: Dutchess Muni: Fishkill(T) Ref. Marker: 9D82033027 Street: Route 9D

AT INTERSECTION WITH Baxtertown Rd

5/22/2007 Tue 10:11 AM Persons Killed: 0 Persons Injured: 2 Extent of Injuries: CC **Case: 2007-32198893**
 Accident Class: INJURY Police Agency: Num of Veh: 2
 Type Of Accident: COLLISION WITH MOTOR VEHICLE Traffic Control: TRAFFIC SIGNAL
 Manner of Collision: REAR END Weather: CLEAR
 Road Surface Condition: DRY Road Char.: STRAIGHT AND LEVEL Light Condition: DAYLIGHT
 Loc. of Ped/Bicycle: NOT APPLICABLE Action of Ped/Bicycle: NOT APPLICABLE

Veh :1 CAR/VAN/PICKUP Registered Weight: 3727 State of Registration: NY
 Num of Occupants: 1 Driver's Age: 47 Sex: M Citation Issued: Y
 Direction of Travel: NORTH Public Property Damage: N School Bus Involved: N
 Pre-Accd Action: STARTING IN TRAFFIC
 Apparent Factors: NOT APPLICABLE, FOLLOWING TOO CLOSELY

Veh :2 CAR/VAN/PICKUP Registered Weight: 2575 State of Registration: NY
 Num of Occupants: 2 Driver's Age: 20 Sex: F Citation Issued: N
 Direction of Travel: NORTH Public Property Damage: N School Bus Involved: N
 Pre-Accd Action: STOPPED IN TRAFFIC
 Apparent Factors: NOT APPLICABLE, NOT APPLICABLE

County: Dutchess Muni: Fishkill(V) Ref. Marker: 52 82042044 Street: Main St

AT INTERSECTION WITH Jackson St

2/28/2007 Wed 08:11 AM Persons Killed: 0 Persons Injured: 1 Extent of Injuries: C **Case: 2007-32131051**
 Accident Class: INJURY Police Agency: Num of Veh: 3
 Type Of Accident: COLLISION WITH MOTOR VEHICLE Traffic Control: NONE
 Manner of Collision: OTHER Weather: CLEAR
 Road Surface Condition: WET Road Char.: STRAIGHT AND LEVEL Light Condition: DAWN
 Loc. of Ped/Bicycle: NOT APPLICABLE Action of Ped/Bicycle: NOT APPLICABLE

Veh :2 OTHER Registered Weight:
Num of Occupants: 2
Direction of Travel: SOUTH
Pre-Accd Action: SLOWED OR STOPPING
Apparent Factors: UNKNOWN, UNKNOWN

Driver's Age: 39
Public Property Damage: N

State of Registration:
Sex: F Citation Issued: Y
School Bus Involved: N

Accident Location Information System (ALIS)Date: 11/16/10
10:24**Accident Verbal Description Report**

Page: 13

5926 VDR CR 34 from NYS Rt 9D to NYS RT 52

Data in this report covers the period Jun 30, 2005 - Jun 30, 2010

Complete Accident data from NYSDMV is only available thru 6/30/2010

County: Dutchess Muni: Fishkill(V) Ref. Marker: 52 82042044 Street: Main St

**** CONTINUED

Veh :1 CAR/VAN/PICKUP Registered Weight: 5631 State of Registration: NY
 Num of Occupants: 1 Driver's Age: 47 Sex: F Citation Issued: N
 Direction of Travel: SOUTH Public Property Damage: N School Bus Involved: N
 Pre-Accd Action: STOPPED IN TRAFFIC
 Apparent Factors: UNKNOWN, UNKNOWN

Veh :3 CAR/VAN/PICKUP Registered Weight: 4100 State of Registration: NY
 Num of Occupants: 1 Driver's Age: 47 Sex: F Citation Issued: N
 Direction of Travel: SOUTH Public Property Damage: N School Bus Involved: N
 Pre-Accd Action: SLOWED OR STOPPING
 Apparent Factors: UNKNOWN, PAVEMENT SLIPPERY

County: Dutchess Muni: Fishkill(V) Ref. Marker: 52 82042044 Street: Main St

AT INTERSECTION WITH Jackson St

1/17/2007 Wed 11:11 AM Persons Killed: 0 Persons Injured: 1 Extent of Injuries: A **Case: 2007-32098049**
 Accident Class: INJURY Police Agency: Num of Veh: 1
 Type Of Accident: COLLISION WITH PEDESTRIAN Traffic Control: TRAFFIC SIGNAL
 Manner of Collision: OTHER Weather: CLEAR
 Road Surface Condition: DRY Road Char.: STRAIGHT AND LEVEL Light Condition: DAYLIGHT
 Loc. of Ped/Bicycle: PED/BICYCLIST AT INTERSECTION Action of Ped/Bicycle: CROSSING WITH SIGNAL

Veh :1 CAR/VAN/PICKUP Registered Weight: 3325 State of Registration: NY
 Num of Occupants: 1 Driver's Age: 56 Sex: F Citation Issued: Y
 Direction of Travel: EAST Public Property Damage: N School Bus Involved: N
 Pre-Accd Action: MAKING LEFT TURN
 Apparent Factors: FAILURE TO YIELD RIGHT OF WAY, UNKNOWN

Veh :2 PEDESTRIAN Registered Weight: State of Registration:
 Num of Occupants: 1 Driver's Age: 38 Sex: M Citation Issued: N
 Direction of Travel: NOT ENTERED Public Property Damage: N School Bus Involved: N
 Pre-Accd Action: NOT ENTERED
 Apparent Factors: UNKNOWN, UNKNOWN

County: Dutchess Muni: Fishkill(V) Ref. Marker: 52 82042044 Street: Main St

AT INTERSECTION WITH Jackson St

4/2/2007 Mon 08:11 AM Persons Killed: 0 Persons Injured: 0 Extent of Injuries: **Case: 2007-32274997**
 Accident Class: PROPERTY DAMAGE Police Agency: Num of Veh: 2
 Type Of Accident: COLL. W/LIGHT SUPPORT/UTILITY POLE Traffic Control: TRAFFIC SIGNAL
 Manner of Collision: REAR END Weather: CLOUDY
 Road Surface Condition: WET Road Char.: STRAIGHT AND LEVEL Light Condition: DAWN
 Loc. of Ped/Bicycle: NOT APPLICABLE Action of Ped/Bicycle: NOT APPLICABLE

Veh :1	CAR/VAN/PICKUP	Registered Weight: 3306	State of Registration: NY
	Num of Occupants: 1	Driver's Age: 36	Sex: M Citation Issued: Y
	Direction of Travel: NORTH	Public Property Damage: Y	School Bus Involved: N
	Pre-Accd Action: MAKING LEFT TURN		
	Apparent Factors: TURNING IMPROPER, CELL PHONE (HAND HELD)		

Accident Location Information System (ALIS)Date: 11/16/10
10:24**Accident Verbal Description Report**

Page: 14

5926 VDR CR 34 from NYS Rt 9D to NYS RT 52

Data in this report covers the period Jun 30, 2005 - Jun 30, 2010

Complete Accident data from NYSDMV is only available thru 6/30/2010

County: Dutchess Muni: Fishkill(V) Ref. Marker: 52 82042044 Street: Main St

***** CONTINUED

Veh :2 CAR/VAN/PICKUP Registered Weight: 2524 State of Registration: NY
 Num of Occupants: 1 Driver's Age: 24 Sex: F Citation Issued: N
 Direction of Travel: NORTH Public Property Damage: N School Bus Involved: N
 Pre-Accd Action: MAKING LEFT TURN
 Apparent Factors: FOLLOWING TOO CLOSELY, UNKNOWN

County: Dutchess Muni: Fishkill(V) Ref. Marker: 52 82042044 Street: Main St

AT INTERSECTION WITH Jackson St

9/19/2006 Tue 11:11 AM Persons Killed: 0 Persons Injured: 0 Extent of Injuries: Case: 2006-31925237
 Accident Class: PROPERTY DAMAGE Police Agency: Num of Veh: 2
 Type Of Accident: COLLISION WITH MOTOR VEHICLE Traffic Control: TRAFFIC SIGNAL
 Manner of Collision: REAR END Weather: CLOUDY
 Road Surface Condition: DRY Road Char.: STRAIGHT AND LEVEL Light Condition: DAYLIGHT
 Loc. of Ped/Bicycle: NOT APPLICABLE Action of Ped/Bicycle: NOT APPLICABLE

Veh :1 CAR/VAN/PICKUP Registered Weight: 4200 State of Registration: NY
 Num of Occupants: 1 Driver's Age: 62 Sex: M Citation Issued: N
 Direction of Travel: EAST Public Property Damage: N School Bus Involved: N
 Pre-Accd Action: STOPPED IN TRAFFIC
 Apparent Factors: NOT APPLICABLE, UNKNOWN

Veh :2 CAR/VAN/PICKUP Registered Weight: 3254 State of Registration: NY
 Num of Occupants: 1 Driver's Age: 74 Sex: F Citation Issued: N
 Direction of Travel: EAST Public Property Damage: N School Bus Involved: N
 Pre-Accd Action: STARTING IN TRAFFIC
 Apparent Factors: DRIVER INATTENTION, UNKNOWN

County: Dutchess Muni: Fishkill(T) Ref. Marker: 9D82033027 Street: Route 9D

AT INTERSECTION WITH Baxertown Rd

9/17/2006 Sun 15:11 PM Persons Killed: 0 Persons Injured: 2 Extent of Injuries: BC Case: 2006-31958241
 Accident Class: INJURY Police Agency: Num of Veh: 1
 Type Of Accident: RAN OFF ROAD ONLY Traffic Control: NO PASSING ZONE
 Manner of Collision: OTHER Weather: CLEAR
 Road Surface Condition: DRY Road Char.: CURVE AND LEVEL Light Condition: DAYLIGHT
 Loc. of Ped/Bicycle: NOT APPLICABLE Action of Ped/Bicycle: NOT APPLICABLE

Veh :1 MOTORCYCLE Registered Weight: 536 State of Registration: NY
 Num of Occupants: 2 Driver's Age: 37 Sex: M Citation Issued: N
 Direction of Travel: NORTH Public Property Damage: N School Bus Involved: N
 Pre-Accd Action: GOING STRAIGHT AHEAD
 Apparent Factors: DRIVER INATTENTION, NOT APPLICABLE

County: Dutchess Muni: Fishkill(V) Ref. Marker: 52 82042043 Street: Jackson St
AT INTERSECTION WITH LUYSTER PL

10/12/2006	Thu 16:11 PM	Persons Killed: 0	Persons Injured: 1	Extent of Injuries: C	Case: 2006-31983724
	Accident Class: PROPERTY DAMAGE AND INJURY			Police Agency:	Num of Veh: 2
	Type Of Accident: COLLISION WITH MOTOR VEHICLE				Traffic Control: NONE
	Manner of Collision: LEFT TURN (WITH OTHER CAR)				Weather: CLOUDY
	Road Surface Condition: DRY		Road Char.: STRAIGHT AND LEVEL		Light Condition: DAYLIGHT
	Loc. of Ped/Bicycle: NOT APPLICABLE			Action of Ped/Bicycle: NOT APPLICABLE	

Accident Location Information System (ALIS)Date: 11/16/10
10:24**Accident Verbal Description Report**

Page: 15

5926 VDR CR 34 from NYS Rt 9D to NYS RT 52

Data in this report covers the period Jun 30, 2005 - Jun 30, 2010

Complete Accident data from NYSDMV is only available thru 6/30/2010

County: Dutchess Muni: Fishkill(V) Ref. Marker: 52 82042043 Street: Jackson St

***** CONTINUED

Veh :1 CAR/VAN/PICKUP Registered Weight: 3369 State of Registration: NY
 Num of Occupants: 1 Driver's Age: 83 Sex: F Citation Issued: N
 Direction of Travel: EAST Public Property Damage: N School Bus Involved: N
 Pre-Accd Action: GOING STRAIGHT AHEAD
 Apparent Factors: UNKNOWN, UNKNOWN

Veh :2 CAR/VAN/PICKUP Registered Weight: 3194 State of Registration: NY
 Num of Occupants: 1 Driver's Age: 42 Sex: M Citation Issued: N
 Direction of Travel: SOUTH-EAST Public Property Damage: N School Bus Involved: N
 Pre-Accd Action: MAKING LEFT TURN
 Apparent Factors: TURNING IMPROPER, UNKNOWN

County: Dutchess Muni: Fishkill(T) Ref. Marker: 9D82033027 Street: Route 9D
AT INTERSECTION WITH Baxtertown Rd

4/24/2006 Mon 16:11 PM Persons Killed: 0 Persons Injured: 1 Extent of Injuries: C **Case: 2006-31767692**
 Accident Class: PROPERTY DAMAGE AND INJURY Police Agency: Num of Veh: 2
 Type Of Accident: COLLISION WITH MOTOR VEHICLE Traffic Control: TRAFFIC SIGNAL
 Manner of Collision: LEFT TURN (AGAINST OTHER CAR) Weather: CLEAR
 Road Surface Condition: DRY Road Char.: STRAIGHT AND LEVEL Light Condition: DAYLIGHT
 Loc. of Ped/Bicycle: NOT APPLICABLE Action of Ped/Bicycle: NOT APPLICABLE

Veh :1 CAR/VAN/PICKUP Registered Weight: 3500 State of Registration: NY
 Num of Occupants: 2 Driver's Age: 54 Sex: M Citation Issued: N
 Direction of Travel: SOUTH-EAST Public Property Damage: N School Bus Involved: N
 Pre-Accd Action: MAKING LEFT TURN
 Apparent Factors: DRIVER INATTENTION, FAILURE TO YIELD RIGHT OF WAY

Veh :2 CAR/VAN/PICKUP Registered Weight: 3577 State of Registration: NY
 Num of Occupants: 1 Driver's Age: 39 Sex: M Citation Issued: N
 Direction of Travel: NORTH Public Property Damage: N School Bus Involved: N
 Pre-Accd Action: GOING STRAIGHT AHEAD
 Apparent Factors: NOT APPLICABLE, NOT APPLICABLE

County: Dutchess Muni: Wappinger(T) Ref. Marker: 9D82033030 Street: Route 9D
AT INTERSECTION WITH Chelsea Rd

2/25/2006 Sat 00:11 AM Persons Killed: 0 Persons Injured: 0 Extent of Injuries: **Case: 2006-31701149**
 Accident Class: NON-REPORTABLE Police Agency: Num of Veh: 2
 Type Of Accident: COLLISION WITH MOTOR VEHICLE Traffic Control: TRAFFIC SIGNAL
 Manner of Collision: REAR END Weather: CLEAR
 Road Surface Condition: DRY Road Char.: CURVE AND GRADE Light Condition: DARK-ROAD LIGHTED
 Loc. of Ped/Bicycle: NOT APPLICABLE Action of Ped/Bicycle: NOT APPLICABLE

Veh :1	CAR/VAN/PICKUP	Registered Weight:	State of Registration: NY
	Num of Occupants: 2	Driver's Age: 42	Sex: F Citation Issued: N
	Direction of Travel: SOUTH	Public Property Damage: N	School Bus Involved: N
	Pre-Accd Action: STOPPED IN TRAFFIC		
	Apparent Factors: NOT APPLICABLE, NOT APPLICABLE		

Accident Location Information System (ALIS)Date: 11/16/10
10:24**Accident Verbal Description Report**

Page: 16

5926 VDR CR 34 from NYS Rt 9D to NYS RT 52

Data in this report covers the period Jun 30, 2005 - Jun 30, 2010

Complete Accident data from NYSDMV is only available thru 6/30/2010

County: Dutchess Muni: Wappinger(T) Ref. Marker: 9D82033030 Street: Route 9D

***** CONTINUED

Veh :2 CAR/VAN/PICKUP Registered Weight: State of Registration: NY
 Num of Occupants: 1 Driver's Age: 24 Sex: F Citation Issued: Y
 Direction of Travel: SOUTH Public Property Damage: N School Bus Involved: N
 Pre-Accd Action: GOING STRAIGHT AHEAD
 Apparent Factors: ALCOHOL INVOLVEMENT, FOLLOWING TOO CLOSELY

County: Dutchess Muni: Fishkill(V) Ref. Marker: 52 82042044 Street: Main St

AT INTERSECTION WITH Jackson St

8/3/2007 Fri 17:11 PM Persons Killed: 0 Persons Injured: 1 Extent of Injuries: B **Case: 2007-32327936**
 Accident Class: INJURY Police Agency: Num of Veh: 2
 Type Of Accident: COLLISION WITH MOTOR VEHICLE Traffic Control: TRAFFIC SIGNAL
 Manner of Collision: UNKNOWN Weather: CLOUDY
 Road Surface Condition: DRY Road Char.: STRAIGHT AND LEVEL Light Condition: DAYLIGHT
 Loc. of Ped/Bicycle: NOT APPLICABLE Action of Ped/Bicycle: NOT APPLICABLE

Veh :2 OTHER Registered Weight: State of Registration:
 Num of Occupants: 0 Driver's Age: Sex: Citation Issued:
 Direction of Travel: SOUTH Public Property Damage: N School Bus Involved: N
 Pre-Accd Action: SLOWED OR STOPPING
 Apparent Factors: DRIVER INATTENTION, UNKNOWN

Veh :1 MOTORCYCLE Registered Weight: 352 State of Registration: NY
 Num of Occupants: 1 Driver's Age: 47 Sex: F Citation Issued: N
 Direction of Travel: SOUTH Public Property Damage: N School Bus Involved: N
 Pre-Accd Action: MAKING LEFT TURN
 Apparent Factors: NOT APPLICABLE, UNKNOWN

County: Dutchess Muni: Fishkill(V) Ref. Marker: 52 82042043 Street: Jackson St

2 Meters North of Jackson St

4/29/2006 Sat 11:11 AM Persons Killed: 0 Persons Injured: 1 Extent of Injuries: C **Case: 2006-31794296**
 Accident Class: INJURY Police Agency: Num of Veh: 2
 Type Of Accident: COLLISION WITH MOTOR VEHICLE Traffic Control: NONE
 Manner of Collision: REAR END Weather: CLEAR
 Road Surface Condition: DRY Road Char.: STRAIGHT AND LEVEL Light Condition: DAYLIGHT
 Loc. of Ped/Bicycle: NOT APPLICABLE Action of Ped/Bicycle: NOT APPLICABLE

Veh :1 CAR/VAN/PICKUP Registered Weight: 3720 State of Registration: NY
 Num of Occupants: 3 Driver's Age: 40 Sex: M Citation Issued: N
 Direction of Travel: EAST Public Property Damage: N School Bus Involved: N
 Pre-Accd Action: GOING STRAIGHT AHEAD
 Apparent Factors: UNKNOWN, UNKNOWN

Veh :2	CAR/VAN/PICKUP	Registered Weight: 4595	State of Registration: NY
	Num of Occupants: 1	Driver's Age: 35	Sex: F Citation Issued: Y
	Direction of Travel: EAST	Public Property Damage: N	School Bus Involved: N
	Pre-Accd Action: GOING STRAIGHT AHEAD		
	Apparent Factors: DRIVER INEXPERIENCE, FOLLOWING TOO CLOSELY		

Accident Location Information System (ALIS)Date: 11/16/10
10:24**Accident Verbal Description Report**

Page: 17

5926 VDR CR 34 from NYS Rt 9D to NYS RT 52

Data in this report covers the period Jun 30, 2005 - Jun 30, 2010

Complete Accident data from NYSDMV is only available thru 6/30/2010

County: Dutchess Muni: Fishkill(V) Ref. Marker: 52 82042043 Street: Jackson St
2 Meters North of Jackson St

6/10/2006 Sat 13:11 PM Persons Killed: 0 Persons Injured: 0 Extent of Injuries: **Case: 2006-31860799**
 Accident Class: PROPERTY DAMAGE Police Agency: Num of Veh: 2
 Type Of Accident: COLLISION WITH MOTOR VEHICLE Traffic Control: UNKNOWN
 Manner of Collision: UNKNOWN Weather: CLOUDY
 Road Surface Condition: DRY Road Char.: STRAIGHT AND LEVEL Light Condition: DAYLIGHT
 Loc. of Ped/Bicycle: NOT APPLICABLE Action of Ped/Bicycle: NOT APPLICABLE

Veh :2 CAR/VAN/PICKUP Registered Weight: 3001 State of Registration: NY
 Num of Occupants: 2 Driver's Age: 27 Sex: F Citation Issued: N
 Direction of Travel: SOUTH Public Property Damage: N School Bus Involved: N
 Pre-Accd Action: GOING STRAIGHT AHEAD
 Apparent Factors: DRIVER INATTENTION, UNKNOWN

Veh :1 CAR/VAN/PICKUP Registered Weight: 3311 State of Registration: NY
 Num of Occupants: 2 Driver's Age: 16 Sex: M Citation Issued: N
 Direction of Travel: EAST Public Property Damage: N School Bus Involved: N
 Pre-Accd Action: MAKING LEFT TURN
 Apparent Factors: UNKNOWN, DRIVER INATTENTION

County: Dutchess Muni: Fishkill(T) Ref. Marker: 52 82042043 Street: JACKSON ST
1 Meters West of FLORENCE AVE

10/6/2007 Sat 09:11 AM Persons Killed: 0 Persons Injured: 1 Extent of Injuries: C **Case: 2007-32429943**
 Accident Class: INJURY Police Agency: Num of Veh: 2
 Type Of Accident: COLLISION WITH MOTOR VEHICLE Traffic Control: NONE
 Manner of Collision: REAR END Weather: CLEAR
 Road Surface Condition: DRY Road Char.: STRAIGHT AND LEVEL Light Condition: DAYLIGHT
 Loc. of Ped/Bicycle: NOT APPLICABLE Action of Ped/Bicycle: NOT APPLICABLE

Veh :1 CAR/VAN/PICKUP Registered Weight: 2398 State of Registration: NY
 Num of Occupants: 2 Driver's Age: 51 Sex: F Citation Issued: N
 Direction of Travel: SOUTH Public Property Damage: N School Bus Involved: N
 Pre-Accd Action: GOING STRAIGHT AHEAD
 Apparent Factors: UNKNOWN, UNKNOWN

Veh :2 CAR/VAN/PICKUP Registered Weight: 3130 State of Registration: NY
 Num of Occupants: 1 Driver's Age: 72 Sex: F Citation Issued: N
 Direction of Travel: SOUTH Public Property Damage: N School Bus Involved: N
 Pre-Accd Action: GOING STRAIGHT AHEAD
 Apparent Factors: DRIVER INATTENTION, UNKNOWN

County: Dutchess Muni: Wappinger(T) Ref. Marker: Street: CHELSEA RD
AT INTERSECTION WITH ROUTE 9D

11/12/2007	Mon 09:11 AM	Persons Killed: 0	Persons Injured: 0	Extent of Injuries:	Case: 2007-32394094
	Accident Class: NON-REPORTABLE			Police Agency:	Num of Veh: 2
	Type Of Accident: COLLISION WITH MOTOR VEHICLE			Traffic Control: TRAFFIC SIGNAL	
	Manner of Collision: REAR END			Weather: CLOUDY	
	Road Surface Condition: DRY	Road Char.: STRAIGHT AND LEVEL		Light Condition: DAYLIGHT	
	Loc. of Ped/Bicycle: NOT APPLICABLE			Action of Ped/Bicycle: NOT APPLICABLE	

Accident Location Information System (ALIS)Date: 11/16/10
10:24**Accident Verbal Description Report**

Page: 18

5926 VDR CR 34 from NYS Rt 9D to NYS RT 52

Data in this report covers the period Jun 30, 2005 - Jun 30, 2010

Complete Accident data from NYSDMV is only available thru 6/30/2010

County: Dutchess Muni: Wappinger(T) Ref. Marker: Street: CHELSEA RD

**** CONTINUED

Veh :1 CAR/VAN/PICKUP Registered Weight: State of Registration: NY
 Num of Occupants: 2 Driver's Age: 48 Sex: F Citation Issued: N
 Direction of Travel: SOUTH Public Property Damage: N School Bus Involved: N
 Pre-Accd Action: STOPPED IN TRAFFIC
 Apparent Factors: NOT APPLICABLE, NOT APPLICABLE

Veh :2 CAR/VAN/PICKUP Registered Weight: State of Registration: NY
 Num of Occupants: 1 Driver's Age: 27 Sex: F Citation Issued: N
 Direction of Travel: SOUTH Public Property Damage: N School Bus Involved: N
 Pre-Accd Action: STARTING IN TRAFFIC
 Apparent Factors: FOLLOWING TOO CLOSELY, NOT APPLICABLE

County: Dutchess Muni: Fishkill(T) Ref. Marker: 52 82042043 Street: JACKSON ST

3 Meters East of FLORENCE AVE

12/8/2007 Sat 13:11 PM Persons Killed: 0 Persons Injured: 0 Extent of Injuries: **Case: 2007-32420681**
 Accident Class: NON-REPORTABLE Police Agency: Num of Veh: 2
 Type Of Accident: COLLISION WITH MOTOR VEHICLE Traffic Control: NO PASSING ZONE
 Manner of Collision: OVERTAKING Weather: CLEAR
 Road Surface Condition: WET Road Char.: STRAIGHT AND LEVEL Light Condition: DAYLIGHT
 Loc. of Ped/Bicycle: NOT APPLICABLE Action of Ped/Bicycle: NOT APPLICABLE

Veh :1 CAR/VAN/PICKUP Registered Weight: State of Registration: NY
 Num of Occupants: 1 Driver's Age: 66 Sex: F Citation Issued: N
 Direction of Travel: SOUTH Public Property Damage: N School Bus Involved: N
 Pre-Accd Action: OVERTAKING
 Apparent Factors: PASSING OR LANE USAGE IMPROPERLY, FAILURE TO KEEP RIGHT

Veh :2 CAR/VAN/PICKUP Registered Weight: State of Registration: NY
 Num of Occupants: 1 Driver's Age: 89 Sex: F Citation Issued: N
 Direction of Travel: SOUTH Public Property Damage: N School Bus Involved: N
 Pre-Accd Action: GOING STRAIGHT AHEAD
 Apparent Factors: NOT APPLICABLE, NOT APPLICABLE

County: Dutchess Muni: Fishkill(T) Ref. Marker: 9D82033027 Street: ROUTE 9D

AT INTERSECTION WITH BAXTERTOWN RD

11/7/2007 Wed 16:11 PM Persons Killed: 0 Persons Injured: 0 Extent of Injuries: **Case: 2007-32380642**
 Accident Class: NON-REPORTABLE Police Agency: Num of Veh: 2
 Type Of Accident: COLLISION WITH MOTOR VEHICLE Traffic Control: TRAFFIC SIGNAL
 Manner of Collision: REAR END Weather: CLOUDY
 Road Surface Condition: DRY Road Char.: STRAIGHT AND LEVEL Light Condition: DUSK
 Loc. of Ped/Bicycle: NOT APPLICABLE Action of Ped/Bicycle: NOT APPLICABLE

Veh :1	OTHER	Registered Weight:	State of Registration:
	Num of Occupants: 1	Driver's Age:	Sex: U
	Direction of Travel: NORTH	Public Property Damage: N	Citation Issued: N
	Pre-Accd Action: GOING STRAIGHT AHEAD		School Bus Involved: N
	Apparent Factors: FOLLOWING TOO CLOSELY, NOT APPLICABLE		

Accident Location Information System (ALIS)Date: 11/16/10
10:24**Accident Verbal Description Report**

Page: 19

5926 VDR CR 34 from NYS Rt 9D to NYS RT 52

Data in this report covers the period Jun 30, 2005 - Jun 30, 2010

Complete Accident data from NYSDMV is only available thru 6/30/2010

County: Dutchess Muni: Fishkill(T) Ref. Marker: 9D82033027 Street: ROUTE 9D

***** CONTINUED

Veh :2 CAR/VAN/PICKUP Registered Weight: State of Registration: NY
 Num of Occupants: 1 Driver's Age: 60 Sex: F Citation Issued: N
 Direction of Travel: NORTH Public Property Damage: N School Bus Involved: N
 Pre-Accd Action: SLOWED OR STOPPING
 Apparent Factors: NOT APPLICABLE, NOT APPLICABLE

County: Dutchess Muni: Fishkill(T) Ref. Marker: Street: BAXTERTOWN RD
43 Meters West of DRIVEWAY

11/9/2007 Fri 14:11 PM Persons Killed: 0 Persons Injured: 1 Extent of Injuries: C **Case: 2007-32414490**
 Accident Class: PROPERTY DAMAGE AND INJURY Police Agency: Num of Veh: 1
 Type Of Accident: COLLISION WITH TREE Traffic Control: UNKNOWN
 Manner of Collision: OTHER Weather: RAIN
 Road Surface Condition: WET Road Char.: CURVE AND GRADE Light Condition: DAYLIGHT
 Loc. of Ped/Bicycle: NOT APPLICABLE Action of Ped/Bicycle: NOT APPLICABLE

Veh :1 CAR/VAN/PICKUP Registered Weight: 2949 State of Registration: NY
 Num of Occupants: 1 Driver's Age: 17 Sex: F Citation Issued: N
 Direction of Travel: EAST Public Property Damage: N School Bus Involved: N
 Pre-Accd Action: GOING STRAIGHT AHEAD
 Apparent Factors: PAVEMENT SLIPPERY, UNKNOWN

County: Dutchess Muni: Fishkill(T) Ref. Marker: Street: BAXTERTOWN RD
340 Meters East of CHELSEA RD

12/2/2007 Sun 13:11 PM Persons Killed: 0 Persons Injured: 0 Extent of Injuries: **Case: 2007-32407714**
 Accident Class: PROPERTY DAMAGE Police Agency: Num of Veh: 1
 Type Of Accident: COLLISION WITH TREE Traffic Control: NONE
 Manner of Collision: OTHER Weather: CLOUDY
 Road Surface Condition: WET Road Char.: CURVE AND GRADE Light Condition: DAYLIGHT
 Loc. of Ped/Bicycle: NOT APPLICABLE Action of Ped/Bicycle: NOT APPLICABLE

Veh :1 CAR/VAN/PICKUP Registered Weight: 3063 State of Registration: NY
 Num of Occupants: 1 Driver's Age: 23 Sex: M Citation Issued: N
 Direction of Travel: WEST Public Property Damage: N School Bus Involved: N
 Pre-Accd Action: GOING STRAIGHT AHEAD
 Apparent Factors: NOT APPLICABLE, UNSAFE SPEED

County: Dutchess Muni: Fishkill(V) Ref. Marker: 52 82042043 Street: JACKSON ST

1/16/2008 Wed 18:11 PM Persons Killed: 0 Persons Injured: 4 Extent of Injuries: BCCC **Case: 2008-32459385**
 Accident Class: PROPERTY DAMAGE AND INJURY Police Agency: Num of Veh: 4
 Type Of Accident: COLLISION WITH MOTOR VEHICLE Traffic Control: NONE
 Manner of Collision: OTHER Weather: CLOUDY
 Road Surface Condition: DRY Road Char.: STRAIGHT AND LEVEL Light Condition: DARK-ROAD UNLIGHTED
 Loc. of Ped/Bicycle: NOT APPLICABLE Action of Ped/Bicycle: NOT APPLICABLE

Accident Location Information System (ALIS)Date: 11/16/10
10:24**Accident Verbal Description Report**

Page: 20

5926 VDR CR 34 from NYS Rt 9D to NYS RT 52

Data in this report covers the period Jun 30, 2005 - Jun 30, 2010

Complete Accident data from NYSDMV is only available thru 6/30/2010

County: Dutchess Muni: Fishkill(V) Ref. Marker: 52 82042043 Street: JACKSON ST

**** CONTINUED

Veh :1 CAR/VAN/PICKUP Registered Weight: 3351 State of Registration: NY
 Num of Occupants: 3 Driver's Age: 36 Sex: F Citation Issued: N
 Direction of Travel: SOUTH Public Property Damage: N School Bus Involved: N
 Pre-Accd Action: STOPPED IN TRAFFIC
 Apparent Factors: NOT APPLICABLE, ALCOHOL INVOLVEMENT

Veh :2 CAR/VAN/PICKUP Registered Weight: 3786 State of Registration: NY
 Num of Occupants: 3 Driver's Age: 45 Sex: F Citation Issued: N
 Direction of Travel: SOUTH Public Property Damage: N School Bus Involved: N
 Pre-Accd Action: STOPPED IN TRAFFIC
 Apparent Factors: DRIVER INATTENTION, FOLLOWING TOO CLOSELY

Veh :3 CAR/VAN/PICKUP Registered Weight: 4437 State of Registration: NY
 Num of Occupants: 1 Driver's Age: 50 Sex: M Citation Issued: N
 Direction of Travel: SOUTH Public Property Damage: N School Bus Involved: N
 Pre-Accd Action: STOPPED IN TRAFFIC
 Apparent Factors: NOT APPLICABLE, NOT APPLICABLE

Veh :4 CAR/VAN/PICKUP Registered Weight: 4077 State of Registration: NY
 Num of Occupants: 1 Driver's Age: 56 Sex: F Citation Issued: Y
 Direction of Travel: SOUTH Public Property Damage: N School Bus Involved: N
 Pre-Accd Action: GOING STRAIGHT AHEAD
 Apparent Factors: ALCOHOL INVOLVEMENT, ALCOHOL INVOLVEMENT

County: Dutchess Muni: Wappinger(T) Ref. Marker: Street: CHELSEA RD

1 Meters East of ROUTE 9D

1/23/2008 Wed 14:11 PM Persons Killed: 0 Persons Injured: 0 Extent of Injuries: **Case: 2008-32476803**
 Accident Class: PROPERTY DAMAGE Police Agency: Num of Veh: 2
 Type Of Accident: COLLISION WITH MOTOR VEHICLE Traffic Control: TRAFFIC SIGNAL
 Manner of Collision: RIGHT ANGLE Weather: CLEAR
 Road Surface Condition: DRY Road Char.: STRAIGHT AND LEVEL Light Condition: DAYLIGHT
 Loc. of Ped/Bicycle: NOT APPLICABLE Action of Ped/Bicycle: NOT APPLICABLE

Veh :1 CAR/VAN/PICKUP Registered Weight: 3360 State of Registration: NY
 Num of Occupants: 1 Driver's Age: 53 Sex: F Citation Issued: Y
 Direction of Travel: SOUTH Public Property Damage: N School Bus Involved: N
 Pre-Accd Action: MAKING LEFT TURN
 Apparent Factors: DRIVER INATTENTION, PASSING OR LANE USAGE IMPROPERLY

Veh :2	CAR/VAN/PICKUP	Registered Weight: 2629	State of Registration: NY
	Num of Occupants: 1	Driver's Age: 16	Sex: M Citation Issued: N
	Direction of Travel: NORTH	Public Property Damage: N	School Bus Involved: N
	Pre-Accd Action: STOPPED IN TRAFFIC		
	Apparent Factors: NOT APPLICABLE, NOT APPLICABLE		

Accident Location Information System (ALIS)Date: 11/16/10
10:24**Accident Verbal Description Report**

Page: 21

5926 VDR CR 34 from NYS Rt 9D to NYS RT 52

Data in this report covers the period Jun 30, 2005 - Jun 30, 2010

Complete Accident data from NYSDMV is only available thru 6/30/2010

County: Dutchess Muni: Fishkill(T) Ref. Marker: Street: BAXTERTOWN RD
AT INTERSECTION WITH DONLO DR

12/27/2007 Thu 09:11 AM Persons Killed: 0 Persons Injured: 0 Extent of Injuries: **Case: 2007-32438607**
 Accident Class: PROPERTY DAMAGE Police Agency: Num of Veh: 2
 Type Of Accident: COLLISION WITH MOTOR VEHICLE Traffic Control: STOP SIGN
 Manner of Collision: REAR END Weather: RAIN
 Road Surface Condition: WET Road Char.: STRAIGHT AND LEVEL Light Condition: DAYLIGHT
 Loc. of Ped/Bicycle: NOT APPLICABLE Action of Ped/Bicycle: NOT APPLICABLE

Veh :1 CAR/VAN/PICKUP Registered Weight: 3499 State of Registration: NY
 Num of Occupants: 1 Driver's Age: 34 Sex: M Citation Issued: N
 Direction of Travel: SOUTH-EAST Public Property Damage: N School Bus Involved: N
 Pre-Accd Action: STARTING IN TRAFFIC
 Apparent Factors: NOT APPLICABLE, FOLLOWING TOO CLOSELY

Veh :2 CAR/VAN/PICKUP Registered Weight: 2537 State of Registration: NY
 Num of Occupants: 1 Driver's Age: 20 Sex: M Citation Issued: N
 Direction of Travel: SOUTH-EAST Public Property Damage: N School Bus Involved: N
 Pre-Accd Action: STOPPED IN TRAFFIC
 Apparent Factors: NOT APPLICABLE, NOT APPLICABLE

County: Dutchess Muni: Fishkill(V) Ref. Marker: 52 82042043 Street: MAIN ST
2 Meters North of JACKSON ST

12/17/2007 Mon 17:11 PM Persons Killed: 0 Persons Injured: 0 Extent of Injuries: **Case: 2007-32424356**
 Accident Class: PROPERTY DAMAGE Police Agency: Num of Veh: 2
 Type Of Accident: COLLISION WITH MOTOR VEHICLE Traffic Control: NONE
 Manner of Collision: SIDESWIPE Weather: CLOUDY
 Road Surface Condition: DRY Road Char.: STRAIGHT AND LEVEL Light Condition: DARK-ROAD LIGHTED
 Loc. of Ped/Bicycle: NOT APPLICABLE Action of Ped/Bicycle: NOT APPLICABLE

Veh :1 CAR/VAN/PICKUP Registered Weight: 8600 State of Registration: NY
 Num of Occupants: 1 Driver's Age: 31 Sex: M Citation Issued: N
 Direction of Travel: EAST Public Property Damage: N School Bus Involved: N
 Pre-Accd Action: GOING STRAIGHT AHEAD
 Apparent Factors: DRIVER INATTENTION, NOT APPLICABLE

Veh :2 CAR/VAN/PICKUP Registered Weight: 3344 State of Registration: NY
 Num of Occupants: 1 Driver's Age: 52 Sex: F Citation Issued: N
 Direction of Travel: WEST Public Property Damage: N School Bus Involved: N
 Pre-Accd Action: GOING STRAIGHT AHEAD
 Apparent Factors: NOT APPLICABLE, DRIVER INATTENTION

County: Dutchess Muni: Fishkill(T) Ref. Marker: Street: RIDGE RD
AT INTERSECTION WITH BAXTERTOWN RD

11/26/2007	Mon 21:11 PM	Persons Killed: 0	Persons Injured: 0	Extent of Injuries:	Case: 2007-32435250
	Accident Class: PROPERTY DAMAGE			Police Agency:	Num of Veh: 2
	Type Of Accident: COLLISION WITH MOTOR VEHICLE				Traffic Control: NONE
	Manner of Collision: RIGHT ANGLE				Weather: RAIN
	Road Surface Condition: WET	Road Char.: STRAIGHT/ GRADE		Light Condition: DARK-ROAD LIGHTED	
	Loc. of Ped/Bicycle: NOT APPLICABLE			Action of Ped/Bicycle: NOT APPLICABLE	

Accident Location Information System (ALIS)Date: 11/16/10
10:24**Accident Verbal Description Report**

Page: 22

5926 VDR CR 34 from NYS Rt 9D to NYS RT 52

Data in this report covers the period Jun 30, 2005 - Jun 30, 2010

Complete Accident data from NYSDMV is only available thru 6/30/2010

County: Dutchess Muni: Fishkill(T) Ref. Marker: Street: RIDGE RD

***** CONTINUED

Veh :1 CAR/VAN/PICKUP Registered Weight: 3209 State of Registration: NY
 Num of Occupants: 1 Driver's Age: 39 Sex: M Citation Issued: N
 Direction of Travel: WEST Public Property Damage: N School Bus Involved: N
 Pre-Accd Action: GOING STRAIGHT AHEAD
 Apparent Factors: NOT APPLICABLE, UNKNOWN

Veh :2 CAR/VAN/PICKUP Registered Weight: 2984 State of Registration: NY
 Num of Occupants: 1 Driver's Age: 18 Sex: F Citation Issued: N
 Direction of Travel: EAST Public Property Damage: N School Bus Involved: N
 Pre-Accd Action: GOING STRAIGHT AHEAD
 Apparent Factors: DRIVER INEXPERIENCE, PAVEMENT SLIPPERY

County: Dutchess Muni: Fishkill(V) Ref. Marker: 52 82042043 Street: JACKSON ST
41 Meters West of MAIN ST

1/14/2008 Mon 02:11 AM Persons Killed: 0 Persons Injured: 0 Extent of Injuries: **Case: 2008-32454539**
 Accident Class: PROPERTY DAMAGE Police Agency: Num of Veh: 1
 Type Of Accident: COLLISION WITH FIRE HYDRANT Traffic Control: NONE
 Manner of Collision: OTHER Weather: SNOW
 Road Surface Condition: SNOW/ICE Road Char.: STRAIGHT AND LEVEL Light Condition: DARK-ROAD LIGHTED
 Loc. of Ped/Bicycle: NOT APPLICABLE Action of Ped/Bicycle: NOT APPLICABLE

Veh :1 CAR/VAN/PICKUP Registered Weight: 3892 State of Registration: NY
 Num of Occupants: 1 Driver's Age: 28 Sex: M Citation Issued: N
 Direction of Travel: SOUTH Public Property Damage: Y School Bus Involved: N
 Pre-Accd Action: GOING STRAIGHT AHEAD
 Apparent Factors: NOT APPLICABLE, PAVEMENT SLIPPERY

County: Dutchess Muni: Fishkill(T) Ref. Marker: Street: JACKSON ST
AT INTERSECTION WITH BAXTERTOWN RD

2/11/2008 Mon 07:11 AM Persons Killed: 0 Persons Injured: 0 Extent of Injuries: **Case: 2008-32494314**
 Accident Class: NON-REPORTABLE Police Agency: Num of Veh: 2
 Type Of Accident: COLLISION WITH MOTOR VEHICLE Traffic Control: STOP SIGN
 Manner of Collision: REAR END Weather: CLEAR
 Road Surface Condition: DRY Road Char.: STRAIGHT AND LEVEL Light Condition: DAYLIGHT
 Loc. of Ped/Bicycle: NOT APPLICABLE Action of Ped/Bicycle: NOT APPLICABLE

Veh :1 CAR/VAN/PICKUP Registered Weight: State of Registration: NY
 Num of Occupants: 4 Driver's Age: 25 Sex: M Citation Issued: N
 Direction of Travel: EAST Public Property Damage: N School Bus Involved: N
 Pre-Accd Action: SLOWED OR STOPPING
 Apparent Factors: NOT APPLICABLE, DRIVER INATTENTION

Veh :2	CAR/VAN/PICKUP	Registered Weight:	State of Registration: NY
	Num of Occupants: 1	Driver's Age: 44	Sex: F Citation Issued: N
	Direction of Travel: EAST	Public Property Damage: N	School Bus Involved: N
	Pre-Accd Action: STOPPED IN TRAFFIC		
	Apparent Factors: NOT APPLICABLE, NOT APPLICABLE		

Accident Location Information System (ALIS)Date: 11/16/10
10:24**Accident Verbal Description Report**

Page: 23

5926 VDR CR 34 from NYS Rt 9D to NYS RT 52

Data in this report covers the period Jun 30, 2005 - Jun 30, 2010

Complete Accident data from NYSDMV is only available thru 6/30/2010

County: Dutchess Muni: Fishkill(T) Ref. Marker: Street: JACKSON ST
52 Meters South of UNNAMED STREET

11/18/2007 Sun 12:11 PM Persons Killed: 0 Persons Injured: 1 Extent of Injuries: C **Case: 2007-32414495**
 Accident Class: PROPERTY DAMAGE AND INJURY Police Agency: Num of Veh: 1
 Type Of Accident: COLLISION WITH TREE Traffic Control: NONE
 Manner of Collision: OTHER Weather: CLOUDY
 Road Surface Condition: DRY Road Char.: CURVE AND LEVEL Light Condition: DAYLIGHT
 Loc. of Ped/Bicycle: NOT APPLICABLE Action of Ped/Bicycle: NOT APPLICABLE

Veh :1 CAR/VAN/PICKUP Registered Weight: 4035 State of Registration: NY
 Num of Occupants: 1 Driver's Age: 42 Sex: F Citation Issued: N
 Direction of Travel: NORTH Public Property Damage: N School Bus Involved: N
 Pre-Accd Action: GOING STRAIGHT AHEAD
 Apparent Factors: UNKNOWN, DRIVER INATTENTION

County: Dutchess Muni: Fishkill(T) Ref. Marker: Street: BAXTERTOWN RD
AT INTERSECTION WITH ROUTE 9D

12/12/2007 Wed 07:11 AM Persons Killed: 0 Persons Injured: 0 Extent of Injuries: **Case: 2007-32491921**
 Accident Class: PROPERTY DAMAGE Police Agency: Num of Veh: 1
 Type Of Accident: COLLISION WITH DEER Traffic Control: UNKNOWN
 Manner of Collision: OTHER Weather: UNKNOWN
 Road Surface Condition: UNKNOWN Road Char.: UNKNOWN Light Condition: UNKNOWN
 Loc. of Ped/Bicycle: NOT APPLICABLE Action of Ped/Bicycle: NOT APPLICABLE

Veh :1 CAR/VAN/PICKUP Registered Weight: 2634 State of Registration: NY
 Num of Occupants: 1 Driver's Age: 44 Sex: M Citation Issued: N
 Direction of Travel: UNKNOWN Public Property Damage: N School Bus Involved: N
 Pre-Accd Action: GOING STRAIGHT AHEAD
 Apparent Factors: UNKNOWN, UNKNOWN

County: Dutchess Muni: Fishkill(T) Ref. Marker: 52 82042043 Street: JACKSON ST
3 Meters East of FLORENCE AVE

4/26/2008 Sat 17:11 PM Persons Killed: 0 Persons Injured: 0 Extent of Injuries: **Case: 2008-32579837**
 Accident Class: PROPERTY DAMAGE Police Agency: Num of Veh: 2
 Type Of Accident: COLLISION WITH MOTOR VEHICLE Traffic Control: STOP SIGN
 Manner of Collision: LEFT TURN (AGAINST OTHER CAR) Weather: CLOUDY
 Road Surface Condition: DRY Road Char.: STRAIGHT AND LEVEL Light Condition: DAYLIGHT
 Loc. of Ped/Bicycle: NOT APPLICABLE Action of Ped/Bicycle: NOT APPLICABLE

Veh :1 CAR/VAN/PICKUP Registered Weight: 3072 State of Registration: NY
 Num of Occupants: 3 Driver's Age: 26 Sex: M Citation Issued: N
 Direction of Travel: NORTH-WEST Public Property Damage: N School Bus Involved: N
 Pre-Accd Action: MAKING LEFT TURN
 Apparent Factors: NOT APPLICABLE, NOT APPLICABLE

Accident Location Information System (ALIS)Date: 11/16/10
10:24**Accident Verbal Description Report**

Page: 24

5926 VDR CR 34 from NYS Rt 9D to NYS RT 52

Data in this report covers the period Jun 30, 2005 - Jun 30, 2010

Complete Accident data from NYSDMV is only available thru 6/30/2010

County: Dutchess Muni: Fishkill(T) Ref. Marker: 52 82042043 Street: JACKSON ST

***** CONTINUED

Veh :2 CAR/VAN/PICKUP Registered Weight: 2454 State of Registration: NY
 Num of Occupants: 1 Driver's Age: 56 Sex: M Citation Issued: Y
 Direction of Travel: NORTH-EAST Public Property Damage: N School Bus Involved: N
 Pre-Accd Action: MAKING LEFT TURN
 Apparent Factors: NOT APPLICABLE, FAILURE TO YIELD RIGHT OF WAY

County: Dutchess Muni: Fishkill(T) Ref. Marker: Street: BAXTERTOWN RD
43 Meters West of DRIVEWAY

1/12/2008 Sat 19:11 PM Persons Killed: 0 Persons Injured: 1 Extent of Injuries: C **Case: 2008-32539631**
 Accident Class: PROPERTY DAMAGE AND INJURY Police Agency: Num of Veh: 2
 Type Of Accident: COLLISION WITH MOTOR VEHICLE Traffic Control: NOT APPLICABLE
 Manner of Collision: RIGHT ANGLE Weather: CLEAR
 Road Surface Condition: DRY Road Char.: CURVE AND LEVEL Light Condition: DARK-ROAD UNLIGHTED
 Loc. of Ped/Bicycle: NOT APPLICABLE Action of Ped/Bicycle: NOT APPLICABLE

Veh :2 CAR/VAN/PICKUP Registered Weight: 3063 State of Registration: NY
 Num of Occupants: 4 Driver's Age: 39 Sex: F Citation Issued: N
 Direction of Travel: WEST Public Property Damage: N School Bus Involved: N
 Pre-Accd Action: GOING STRAIGHT AHEAD
 Apparent Factors: UNKNOWN, UNKNOWN

Veh :1 CAR/VAN/PICKUP Registered Weight: 2629 State of Registration: NY
 Num of Occupants: 1 Driver's Age: 23 Sex: M Citation Issued: Y
 Direction of Travel: EAST Public Property Damage: N School Bus Involved: N
 Pre-Accd Action: GOING STRAIGHT AHEAD
 Apparent Factors: ALCOHOL INVOLVEMENT, UNKNOWN

County: Dutchess Muni: Fishkill(T) Ref. Marker: Street: FLORENCE AVE
AT INTERSECTION WITH JACKSON ST

5/16/2008 Fri 07:11 AM Persons Killed: 0 Persons Injured: 0 Extent of Injuries: **Case: 2008-32600390**
 Accident Class: NON-REPORTABLE Police Agency: Num of Veh: 2
 Type Of Accident: COLLISION WITH MOTOR VEHICLE Traffic Control: STOP SIGN
 Manner of Collision: OVERTAKING Weather: RAIN
 Road Surface Condition: WET Road Char.: STRAIGHT AND LEVEL Light Condition: DAYLIGHT
 Loc. of Ped/Bicycle: NOT APPLICABLE Action of Ped/Bicycle: NOT APPLICABLE

Veh :1 CAR/VAN/PICKUP Registered Weight: State of Registration: NY
 Num of Occupants: 1 Driver's Age: 45 Sex: M Citation Issued: N
 Direction of Travel: EAST Public Property Damage: N School Bus Involved: N
 Pre-Accd Action: GOING STRAIGHT AHEAD
 Apparent Factors: PASSING OR LANE USAGE IMPROPERLY, NOT APPLICABLE

Veh :2	CAR/VAN/PICKUP	Registered Weight:	State of Registration: NY
	Num of Occupants: 2	Driver's Age: 48	Sex: F Citation Issued: N
	Direction of Travel: EAST	Public Property Damage: N	School Bus Involved: N
	Pre-Accd Action: PARKED		
	Apparent Factors: NOT APPLICABLE, NOT APPLICABLE		

Accident Location Information System (ALIS)Date: 11/16/10
10:24**Accident Verbal Description Report**

Page: 25

5926 VDR CR 34 from NYS Rt 9D to NYS RT 52

Data in this report covers the period Jun 30, 2005 - Jun 30, 2010

Complete Accident data from NYSDMV is only available thru 6/30/2010

County: Dutchess Muni: Fishkill(V) Ref. Marker: 52 82042043 Street: [Route] 52

AT INTERSECTION WITH JACKSON ST

5/1/2008 Thu 06:11 AM Persons Killed: 0 Persons Injured: 3 Extent of Injuries: BCC **Case: 2008-32589274**
 Accident Class: PROPERTY DAMAGE AND INJURY Police Agency: Num of Veh: 2
 Type Of Accident: COLLISION WITH MOTOR VEHICLE Traffic Control: TRAFFIC SIGNAL
 Manner of Collision: RIGHT ANGLE Weather: CLEAR
 Road Surface Condition: DRY Road Char.: STRAIGHT AND LEVEL Light Condition: DAYLIGHT
 Loc. of Ped/Bicycle: NOT APPLICABLE Action of Ped/Bicycle: NOT APPLICABLE

Veh :1 CAR/VAN/PICKUP Registered Weight: 4490 State of Registration: NY
 Num of Occupants: 1 Driver's Age: 73 Sex: M Citation Issued: N
 Direction of Travel: WEST Public Property Damage: N School Bus Involved: N
 Pre-Accd Action: GOING STRAIGHT AHEAD
 Apparent Factors: NOT APPLICABLE, NOT APPLICABLE

Veh :2 CAR/VAN/PICKUP Registered Weight: 2915 State of Registration: NY
 Num of Occupants: 2 Driver's Age: 81 Sex: F Citation Issued: N
 Direction of Travel: SOUTH-WEST Public Property Damage: N School Bus Involved: N
 Pre-Accd Action: MAKING RIGHT TURN
 Apparent Factors: TRAFFIC CONTROL DEVICES DISREGARDED, DRIVER INATTENTION

County: Dutchess Muni: Fishkill(V) Ref. Marker: 52 82042043 Street: JACKSON ST

AT INTERSECTION WITH MAIN ST

4/17/2008 Thu 12:11 PM Persons Killed: 0 Persons Injured: 0 Extent of Injuries: **Case: 2008-32575572**
 Accident Class: NON-REPORTABLE Police Agency: Num of Veh: 2
 Type Of Accident: COLLISION WITH MOTOR VEHICLE Traffic Control: STOP SIGN
 Manner of Collision: REAR END Weather: CLEAR
 Road Surface Condition: DRY Road Char.: STRAIGHT AND LEVEL Light Condition: DAYLIGHT
 Loc. of Ped/Bicycle: NOT APPLICABLE Action of Ped/Bicycle: NOT APPLICABLE

Veh :1 CAR/VAN/PICKUP Registered Weight: State of Registration: NY
 Num of Occupants: 1 Driver's Age: 39 Sex: F Citation Issued: N
 Direction of Travel: SOUTH Public Property Damage: N School Bus Involved: N
 Pre-Accd Action: STOPPED IN TRAFFIC
 Apparent Factors: NOT APPLICABLE, NOT APPLICABLE

Veh :2 CAR/VAN/PICKUP Registered Weight: State of Registration: NY
 Num of Occupants: 1 Driver's Age: 84 Sex: M Citation Issued: N
 Direction of Travel: SOUTH Public Property Damage: N School Bus Involved: N
 Pre-Accd Action: GOING STRAIGHT AHEAD
 Apparent Factors: DRIVER INATTENTION, UNKNOWN

County: Dutchess Muni: Fishkill(V) Ref. Marker: 52 82042043 Street: MAIN ST
AT INTERSECTION WITH JACKSON ST

2/29/2008	Fri 07:11 AM	Persons Killed: 0	Persons Injured: 1	Extent of Injuries: C	Case: 2008-32568182
	Accident Class: PROPERTY DAMAGE AND INJURY			Police Agency:	Num of Veh: 2
	Type Of Accident: COLLISION WITH MOTOR VEHICLE			Traffic Control: TRAFFIC SIGNAL	
	Manner of Collision: REAR END			Weather: CLEAR	
	Road Surface Condition: DRY		Road Char.: STRAIGHT AND LEVEL		Light Condition: DAYLIGHT
	Loc. of Ped/Bicycle: NOT APPLICABLE			Action of Ped/Bicycle: NOT APPLICABLE	

Accident Location Information System (ALIS)Date: 11/16/10
10:24**Accident Verbal Description Report**

Page: 26

5926 VDR CR 34 from NYS Rt 9D to NYS RT 52

Data in this report covers the period Jun 30, 2005 - Jun 30, 2010

Complete Accident data from NYSDMV is only available thru 6/30/2010

County: Dutchess Muni: Fishkill(V) Ref. Marker: 52 82042043 Street: MAIN ST

**** CONTINUED

Veh :2 CAR/VAN/PICKUP Registered Weight: 3005 State of Registration: NY
 Num of Occupants: 1 Driver's Age: 77 Sex: F Citation Issued: N
 Direction of Travel: SOUTH Public Property Damage: N School Bus Involved: N
 Pre-Accd Action: GOING STRAIGHT AHEAD
 Apparent Factors: DRIVER INATTENTION, GLARE

Veh :1 CAR/VAN/PICKUP Registered Weight: 3565 State of Registration: NY
 Num of Occupants: 2 Driver's Age: 51 Sex: M Citation Issued: N
 Direction of Travel: SOUTH Public Property Damage: N School Bus Involved: N
 Pre-Accd Action: STOPPED IN TRAFFIC
 Apparent Factors: UNKNOWN, UNKNOWN

County: Dutchess Muni: Fishkill(V) Ref. Marker: 52 82042043 Street: MAIN ST

2 Meters South of JACKSON ST

4/23/2008 Wed 14:11 PM Persons Killed: 0 Persons Injured: 0 Extent of Injuries: **Case: 2008-32575571**
 Accident Class: PROPERTY DAMAGE Police Agency: Num of Veh: 2
 Type Of Accident: COLLISION WITH MOTOR VEHICLE Traffic Control: TRAFFIC SIGNAL
 Manner of Collision: LEFT TURN (AGAINST OTHER CAR) Weather: CLEAR
 Road Surface Condition: DRY Road Char.: STRAIGHT AND LEVEL Light Condition: DAYLIGHT
 Loc. of Ped/Bicycle: NOT APPLICABLE Action of Ped/Bicycle: NOT APPLICABLE

Veh :1 CAR/VAN/PICKUP Registered Weight: 4823 State of Registration: NY
 Num of Occupants: 1 Driver's Age: 31 Sex: M Citation Issued: N
 Direction of Travel: NORTH Public Property Damage: N School Bus Involved: N
 Pre-Accd Action: MAKING LEFT TURN
 Apparent Factors: NOT APPLICABLE, NOT APPLICABLE

Veh :2 CAR/VAN/PICKUP Registered Weight: 2704 State of Registration: NY
 Num of Occupants: 1 Driver's Age: 26 Sex: M Citation Issued: N
 Direction of Travel: WEST Public Property Damage: N School Bus Involved: N
 Pre-Accd Action: GOING STRAIGHT AHEAD
 Apparent Factors: DRIVER INATTENTION, NOT APPLICABLE

County: Dutchess Muni: Fishkill(V) Ref. Marker: 52 82042043 Street: MAIN ST

2 Meters South of JACKSON ST

7/12/2008 Sat 22:11 PM Persons Killed: 0 Persons Injured: 0 Extent of Injuries: **Case: 2008-32682317**
 Accident Class: NON-REPORTABLE Police Agency: Num of Veh: 1
 Type Of Accident: COLL. W/LIGHT SUPPORT/UTILITY POLE Traffic Control: TRAFFIC SIGNAL
 Manner of Collision: OTHER Weather: CLEAR
 Road Surface Condition: DRY Road Char.: STRAIGHT AND LEVEL Light Condition: DARK-ROAD LIGHTED
 Loc. of Ped/Bicycle: NOT APPLICABLE Action of Ped/Bicycle: NOT APPLICABLE

Veh :1	CAR/VAN/PICKUP	Registered Weight:	State of Registration: NY
	Num of Occupants: 1	Driver's Age: 66	Sex: M Citation Issued: N
	Direction of Travel: EAST	Public Property Damage: Y	School Bus Involved: N
	Pre-Accd Action: GOING STRAIGHT AHEAD		
	Apparent Factors: FAILURE TO KEEP RIGHT, ALCOHOL INVOLVEMENT		

Accident Location Information System (ALIS)Date: 11/16/10
10:24**Accident Verbal Description Report**

Page: 27

5926 VDR CR 34 from NYS Rt 9D to NYS RT 52

Data in this report covers the period Jun 30, 2005 - Jun 30, 2010

Complete Accident data from NYSDMV is only available thru 6/30/2010

County: Dutchess Muni: Wappinger(T) Ref. Marker: Street: CHELSEA RD
1 Meters East of ROUTE 9D

6/27/2008 Fri 18:11 PM Persons Killed: 0 Persons Injured: 0 Extent of Injuries: **Case: 2008-32643597**
 Accident Class: PROPERTY DAMAGE Police Agency: Num of Veh: 2
 Type Of Accident: COLLISION WITH MOTOR VEHICLE Traffic Control: TRAFFIC SIGNAL
 Manner of Collision: LEFT TURN (AGAINST OTHER CAR) Weather: CLEAR
 Road Surface Condition: DRY Road Char.: STRAIGHT/ GRADE Light Condition: DAYLIGHT
 Loc. of Ped/Bicycle: NOT APPLICABLE Action of Ped/Bicycle: NOT APPLICABLE

Veh :1 CAR/VAN/PICKUP Registered Weight: 3040 State of Registration: NY
 Num of Occupants: 1 Driver's Age: 17 Sex: F Citation Issued: N
 Direction of Travel: SOUTH Public Property Damage: N School Bus Involved: N
 Pre-Accd Action: GOING STRAIGHT AHEAD
 Apparent Factors: NOT APPLICABLE, NOT APPLICABLE

Veh :2 CAR/VAN/PICKUP Registered Weight: 4943 State of Registration: NY
 Num of Occupants: 1 Driver's Age: 40 Sex: M Citation Issued: N
 Direction of Travel: NORTH-WEST Public Property Damage: N School Bus Involved: N
 Pre-Accd Action: MAKING LEFT TURN
 Apparent Factors: FAILURE TO YIELD RIGHT OF WAY, NOT APPLICABLE

County: Dutchess Muni: Fishkill(T) Ref. Marker: Street: JACKSON ST
48 Meters South of UNNAMED STREET

7/10/2008 Thu 15:11 PM Persons Killed: 0 Persons Injured: 1 Extent of Injuries: C **Case: 2008-32661505**
 Accident Class: PROPERTY DAMAGE AND INJURY Police Agency: Num of Veh: 2
 Type Of Accident: COLLISION WITH MOTOR VEHICLE Traffic Control: NONE
 Manner of Collision: REAR END Weather: CLEAR
 Road Surface Condition: DRY Road Char.: CURVE AND GRADE Light Condition: DAYLIGHT
 Loc. of Ped/Bicycle: NOT APPLICABLE Action of Ped/Bicycle: NOT APPLICABLE

Veh :1 CAR/VAN/PICKUP Registered Weight: 3285 State of Registration: NY
 Num of Occupants: 1 Driver's Age: 37 Sex: M Citation Issued: N
 Direction of Travel: SOUTH Public Property Damage: N School Bus Involved: N
 Pre-Accd Action: GOING STRAIGHT AHEAD
 Apparent Factors: FOLLOWING TOO CLOSELY, UNSAFE SPEED

Veh :2 CAR/VAN/PICKUP Registered Weight: 4257 State of Registration: NY
 Num of Occupants: 3 Driver's Age: 50 Sex: F Citation Issued: N
 Direction of Travel: SOUTH Public Property Damage: N School Bus Involved: N
 Pre-Accd Action: STOPPED IN TRAFFIC
 Apparent Factors: NOT APPLICABLE, NOT APPLICABLE

5926 VDR CR 34 from NYS Rt 9D to NYS RT 52

County: Dutchess Muni: Fishkill(T) Ref. Marker: Street: BAXTERTOWN RD
449 Meters East of CHELSEA RD

8/4/2008	Mon 23:11 PM	Persons Killed: 0	Persons Injured: 1	Extent of Injuries: A	Case: 2008-32684539
Accident Class: PROPERTY DAMAGE AND INJURY				Police Agency:	Num of Veh: 1
Type Of Accident: COLL. W/EARTH ELE./ROCK CUT/DITCH				Traffic Control: NONE	
Manner of Collision: OTHER				Weather: CLEAR	
Road Surface Condition: DRY		Road Char.: CURVE AND LEVEL		Light Condition: DARK-ROAD UNLIGHTED	
Loc. of Ped/Bicycle: NOT APPLICABLE				Action of Ped/Bicycle: NOT APPLICABLE	

Accident Location Information System (ALIS)Date: 11/16/10
10:24**Accident Verbal Description Report**

Page: 28

5926 VDR CR 34 from NYS Rt 9D to NYS RT 52

Data in this report covers the period Jun 30, 2005 - Jun 30, 2010

Complete Accident data from NYSDMV is only available thru 6/30/2010

County: Dutchess Muni: Fishkill(T) Ref. Marker: Street: BAXTERTOWN RD

**** CONTINUED

Veh :1 MOTORCYCLE Registered Weight: 377 State of Registration: NY
 Num of Occupants: 1 Driver's Age: 21 Sex: M Citation Issued: N
 Direction of Travel: WEST Public Property Damage: N School Bus Involved: N
 Pre-Accd Action: GOING STRAIGHT AHEAD
 Apparent Factors: NOT APPLICABLE, UNSAFE SPEED

County: Dutchess Muni: Wappinger(T) Ref. Marker: Street: COUNTY RTE 34
8 Meters East of ROUTE 9D

8/27/2008 Wed 11:11 AM Persons Killed: 0 Persons Injured: 1 Extent of Injuries: B **Case: 2008-32713945**
 Accident Class: INJURY Police Agency: Num of Veh: 2
 Type Of Accident: COLLISION WITH MOTOR VEHICLE Traffic Control: TRAFFIC SIGNAL
 Manner of Collision: REAR END Weather: CLEAR
 Road Surface Condition: DRY Road Char.: STRAIGHT AND LEVEL Light Condition: DAYLIGHT
 Loc. of Ped/Bicycle: NOT APPLICABLE Action of Ped/Bicycle: NOT APPLICABLE

Veh :1 CAR/VAN/PICKUP Registered Weight: 2416 State of Registration: NY
 Num of Occupants: 2 Driver's Age: 16 Sex: F Citation Issued: N
 Direction of Travel: NORTH Public Property Damage: N School Bus Involved: N
 Pre-Accd Action: GOING STRAIGHT AHEAD
 Apparent Factors: FOLLOWING TOO CLOSELY, NOT APPLICABLE

Veh :2 CAR/VAN/PICKUP Registered Weight: 2772 State of Registration: NY
 Num of Occupants: 1 Driver's Age: 53 Sex: M Citation Issued: N
 Direction of Travel: NORTH Public Property Damage: N School Bus Involved: N
 Pre-Accd Action: MAKING RIGHT TURN
 Apparent Factors: NOT APPLICABLE, NOT APPLICABLE

County: Dutchess Muni: Fishkill(T) Ref. Marker: Street: BAXTERTOWN RD
32 Meters East of CHELSEA RD

8/16/2008 Sat 07:11 AM Persons Killed: 0 Persons Injured: 1 Extent of Injuries: C **Case: 2008-32735855**
 Accident Class: PROPERTY DAMAGE AND INJURY Police Agency: Num of Veh: 1
 Type Of Accident: COLLISION WITH BUILDING/WALL Traffic Control: UNKNOWN
 Manner of Collision: OTHER Weather: CLOUDY
 Road Surface Condition: WET Road Char.: STRAIGHT AND LEVEL Light Condition: DAYLIGHT
 Loc. of Ped/Bicycle: NOT APPLICABLE Action of Ped/Bicycle: NOT APPLICABLE

Veh :1 CAR/VAN/PICKUP Registered Weight: 2879 State of Registration: NY
 Num of Occupants: 1 Driver's Age: 30 Sex: M Citation Issued: N
 Direction of Travel: EAST Public Property Damage: N School Bus Involved: N
 Pre-Accd Action: GOING STRAIGHT AHEAD
 Apparent Factors: ANIMAL'S ACTION, PAVEMENT SLIPPERY

County: Dutchess Muni: Fishkill(T) Ref. Marker: Street: BAXTERTOWN RD
AT INTERSECTION WITH Stonykill Rd

10/9/2008	Thu 08:11 AM	Persons Killed: 0	Persons Injured: 0	Extent of Injuries:	Case: 2008-32804493
	Accident Class: PROPERTY DAMAGE			Police Agency:	Num of Veh: 1
	Type Of Accident: COLLISION WITH DEER				Traffic Control: NONE
	Manner of Collision: OTHER			Weather: CLEAR	
	Road Surface Condition: DRY		Road Char.: CURVE AND LEVEL		Light Condition: DAYLIGHT
	Loc. of Ped/Bicycle: NOT APPLICABLE			Action of Ped/Bicycle: NOT APPLICABLE	

Accident Location Information System (ALIS)Date: 11/16/10
10:24**Accident Verbal Description Report**

Page: 29

5926 VDR CR 34 from NYS Rt 9D to NYS RT 52

Data in this report covers the period Jun 30, 2005 - Jun 30, 2010

Complete Accident data from NYSDMV is only available thru 6/30/2010

County: Dutchess Muni: Fishkill(T) Ref. Marker: Street: BAXTERTOWN RD

***** CONTINUED

Veh :1 CAR/VAN/PICKUP Registered Weight: 3757 State of Registration: NY
 Num of Occupants: 1 Driver's Age: 66 Sex: M Citation Issued: N
 Direction of Travel: EAST Public Property Damage: N School Bus Involved: N
 Pre-Accd Action: UNKNOWN
 Apparent Factors: UNKNOWN, UNKNOWN

County: Dutchess Muni: Fishkill(T) Ref. Marker: Street: BAXTERTOWN RD

11/20/2008 Thu 15:11 PM Persons Killed: 0 Persons Injured: 2 Extent of Injuries: CC **Case: 2008-32822986**
 Accident Class: PROPERTY DAMAGE AND INJURY Police Agency: Num of Veh: 1
 Type Of Accident: COLLISION WITH BUILDING/WALL Traffic Control: NO PASSING ZONE
 Manner of Collision: OTHER Weather: CLOUDY
 Road Surface Condition: DRY Road Char.: CURVE AND GRADE Light Condition: DAYLIGHT
 Loc. of Ped/Bicycle: NOT APPLICABLE Action of Ped/Bicycle: NOT APPLICABLE

Veh :1 CAR/VAN/PICKUP Registered Weight: 3094 State of Registration: NY
 Num of Occupants: 3 Driver's Age: 42 Sex: F Citation Issued: Y
 Direction of Travel: EAST Public Property Damage: N School Bus Involved: N
 Pre-Accd Action: GOING STRAIGHT AHEAD
 Apparent Factors: BRAKES DEFECTIVE, DRIVER INEXPERIENCE

County: Dutchess Muni: Fishkill(T) Ref. Marker: Street: BAXTERTOWN RD

12/4/2008 Thu 20:11 PM Persons Killed: 0 Persons Injured: 0 Extent of Injuries: **Case: 2008-32832124**
 Accident Class: PROPERTY DAMAGE Police Agency: Num of Veh: 1
 Type Of Accident: COLLISION WITH TREE Traffic Control: NONE
 Manner of Collision: OTHER Weather: CLOUDY
 Road Surface Condition: WET Road Char.: CURVE AND LEVEL Light Condition: DARK-ROAD UNLIGHTED
 Loc. of Ped/Bicycle: NOT APPLICABLE Action of Ped/Bicycle: NOT APPLICABLE

Veh :1 CAR/VAN/PICKUP Registered Weight: 2683 State of Registration: NY
 Num of Occupants: 1 Driver's Age: 29 Sex: M Citation Issued: N
 Direction of Travel: WEST Public Property Damage: N School Bus Involved: N
 Pre-Accd Action: GOING STRAIGHT AHEAD
 Apparent Factors: PAVEMENT SLIPPERY, UNSAFE SPEED

County: Dutchess Muni: Fishkill(T) Ref. Marker: Street: CHELSEA RD

12/24/2008 Wed 12:11 PM Persons Killed: 0 Persons Injured: 1 Extent of Injuries: C **Case: 2008-32849815**
 Accident Class: PROPERTY DAMAGE AND INJURY Police Agency: Num of Veh: 1
 Type Of Accident: COLLISION WITH TREE Traffic Control: NO PASSING ZONE
 Manner of Collision: OTHER Weather: SLEET/HAIL/FREEZING RAIN
 Road Surface Condition: SNOW/ICE Road Char.: STRAIGHT AND LEVEL Light Condition: DAYLIGHT
 Loc. of Ped/Bicycle: NOT APPLICABLE Action of Ped/Bicycle: NOT APPLICABLE

Veh :1	CAR/VAN/PICKUP	Registered Weight: 3089	State of Registration: NY
	Num of Occupants: 1	Driver's Age: 26	Sex: F Citation Issued: N
	Direction of Travel: EAST	Public Property Damage: N	School Bus Involved: N
	Pre-Accd Action: GOING STRAIGHT AHEAD		
	Apparent Factors: UNSAFE SPEED, PAVEMENT SLIPPERY		

Accident Location Information System (ALIS)Date: 11/16/10
10:24**Accident Verbal Description Report**

Page: 30

5926 VDR CR 34 from NYS Rt 9D to NYS RT 52

Data in this report covers the period Jun 30, 2005 - Jun 30, 2010

Complete Accident data from NYSDMV is only available thru 6/30/2010

County: Dutchess Muni: Fishkill(T) Ref. Marker: Street: BAXTERTOWN RD
3/17/2009 Tue 08:11 AM Persons Killed: 0 Persons Injured: 0 Extent of Injuries: **Case: 2009-32994076**
 Accident Class: NON-REPORTABLE Police Agency: Num of Veh: 2
 Type Of Accident: COLLISION WITH MOTOR VEHICLE Traffic Control: STOP SIGN
 Manner of Collision: REAR END Weather: CLEAR
 Road Surface Condition: DRY Road Char.: STRAIGHT AT HILLCREST Light Condition: DAYLIGHT
 Loc. of Ped/Bicycle: NOT APPLICABLE Action of Ped/Bicycle: NOT APPLICABLE

Veh :1 TRUCK Registered Weight: State of Registration: NY
 Num of Occupants: 2 Driver's Age: 56 Sex: M Citation Issued: N
 Direction of Travel: SOUTH-WEST Public Property Damage: N School Bus Involved: N
 Pre-Accd Action: BACKING
 Apparent Factors: BACKING UNSAFELY, NOT APPLICABLE

Veh :2 CAR/VAN/PICKUP Registered Weight: State of Registration: NY
 Num of Occupants: 1 Driver's Age: 33 Sex: F Citation Issued: N
 Direction of Travel: NORTH-EAST Public Property Damage: N School Bus Involved: N
 Pre-Accd Action: STOPPED IN TRAFFIC
 Apparent Factors: NOT APPLICABLE, NOT APPLICABLE

County: Dutchess Muni: Wappinger(T) Ref. Marker: 9D82033030 Street: [Route] 9D
12/1/2008 Mon 18:11 PM Persons Killed: 0 Persons Injured: 0 Extent of Injuries: **Case: 2008-32870171**
 Accident Class: PROPERTY DAMAGE Police Agency: Num of Veh: 2
 Type Of Accident: COLLISION WITH MOTOR VEHICLE Traffic Control: NO PASSING ZONE
 Manner of Collision: REAR END Weather: CLEAR
 Road Surface Condition: DRY Road Char.: STRAIGHT/ GRADE Light Condition: DARK-ROAD LIGHTED
 Loc. of Ped/Bicycle: NOT APPLICABLE Action of Ped/Bicycle: NOT APPLICABLE

Veh :2 CAR/VAN/PICKUP Registered Weight: 2873 State of Registration: NY
 Num of Occupants: 1 Driver's Age: 26 Sex: F Citation Issued: N
 Direction of Travel: NORTH Public Property Damage: N School Bus Involved: N
 Pre-Accd Action: SLOWED OR STOPPING
 Apparent Factors: FOLLOWING TOO CLOSELY, DRIVER INATTENTION

Veh :1 CAR/VAN/PICKUP Registered Weight: 3651 State of Registration: NY
 Num of Occupants: 1 Driver's Age: 25 Sex: F Citation Issued: N
 Direction of Travel: NORTH Public Property Damage: N School Bus Involved: N
 Pre-Accd Action: STOPPED IN TRAFFIC
 Apparent Factors: NOT APPLICABLE, UNKNOWN

County: Dutchess Muni: Fishkill(V) Ref. Marker: 52 82042044 Street: STATE HWY 52
 AT INTERSECTION WITH Jackson St

12/27/2008	Sat 17:11 PM	Persons Killed: 0	Persons Injured: 0	Extent of Injuries:	Case: 2008-32856354
	Accident Class: PROPERTY DAMAGE			Police Agency:	Num of Veh: 2
	Type Of Accident: COLLISION WITH MOTOR VEHICLE				Traffic Control: TRAFFIC SIGNAL
	Manner of Collision: SIDESWIPE				Weather: CLOUDY
	Road Surface Condition: WET	Road Char.: STRAIGHT AND LEVEL			Light Condition: DARK-ROAD LIGHTED
	Loc. of Ped/Bicycle: NOT APPLICABLE			Action of Ped/Bicycle: NOT APPLICABLE	

Accident Location Information System (ALIS)Date: 11/16/10
10:24**Accident Verbal Description Report**

Page: 31

5926 VDR CR 34 from NYS Rt 9D to NYS RT 52

Data in this report covers the period Jun 30, 2005 - Jun 30, 2010

Complete Accident data from NYSDMV is only available thru 6/30/2010

County: Dutchess Muni: Fishkill(V) Ref. Marker: 52 82042044 Street: STATE HWY 52

***** CONTINUED

Veh :1 CAR/VAN/PICKUP Registered Weight: 3495 State of Registration: NY
 Num of Occupants: 1 Driver's Age: 45 Sex: M Citation Issued: N
 Direction of Travel: WEST Public Property Damage: N School Bus Involved: N
 Pre-Accd Action: GOING STRAIGHT AHEAD
 Apparent Factors: NOT APPLICABLE, NOT APPLICABLE

Veh :2 CAR/VAN/PICKUP Registered Weight: 2892 State of Registration: NY
 Num of Occupants: 1 Driver's Age: 49 Sex: F Citation Issued: N
 Direction of Travel: EAST Public Property Damage: N School Bus Involved: N
 Pre-Accd Action: MAKING LEFT TURN
 Apparent Factors: NOT APPLICABLE, DRIVER INATTENTION

County: Dutchess Muni: Fishkill(T) Ref. Marker: Street: CHELSEA RD
AT INTERSECTION WITH Baxtertown Rd

12/12/2008 Fri 20:11 PM Persons Killed: 0 Persons Injured: 0 Extent of Injuries: **Case: 2008-32908623**
 Accident Class: PROPERTY DAMAGE Police Agency: Num of Veh: 1
 Type Of Accident: COLLISION WITH DEER Traffic Control: NO PASSING ZONE
 Manner of Collision: OTHER Weather: CLEAR
 Road Surface Condition: DRY Road Char.: STRAIGHT AND LEVEL Light Condition: DARK-ROAD UNLIGHTED
 Loc. of Ped/Bicycle: NOT APPLICABLE Action of Ped/Bicycle: NOT APPLICABLE

Veh :1 CAR/VAN/PICKUP Registered Weight: 4444 State of Registration: NY
 Num of Occupants: 1 Driver's Age: 27 Sex: F Citation Issued: N
 Direction of Travel: WEST Public Property Damage: N School Bus Involved: N
 Pre-Accd Action: GOING STRAIGHT AHEAD
 Apparent Factors: ANIMAL'S ACTION, UNKNOWN

County: Dutchess Muni: Wappinger(T) Ref. Marker: Street:

2/2/2009 Mon 16:11 PM Persons Killed: 0 Persons Injured: 0 Extent of Injuries: **Case: 2009-32900618**
 Accident Class: PROPERTY DAMAGE Police Agency: Num of Veh: 1
 Type Of Accident: COLLISION WITH DEER Traffic Control: NONE
 Manner of Collision: OTHER Weather: CLOUDY
 Road Surface Condition: DRY Road Char.: STRAIGHT AND LEVEL Light Condition: DAYLIGHT
 Loc. of Ped/Bicycle: NOT APPLICABLE Action of Ped/Bicycle: NOT APPLICABLE

Veh :1 CAR/VAN/PICKUP Registered Weight: 3353 State of Registration: NY
 Num of Occupants: 1 Driver's Age: 27 Sex: M Citation Issued: N
 Direction of Travel: WEST Public Property Damage: N School Bus Involved: N
 Pre-Accd Action: GOING STRAIGHT AHEAD
 Apparent Factors: ANIMAL'S ACTION, NOT APPLICABLE

County: Dutchess Muni: Wappinger(T) Ref. Marker: Street: CHELSEA RD
2/9/2009 Mon 18:11 PM Persons Killed: 0 Persons Injured: 1 Extent of Injuries: C **Case: 2009-32916730**
Accident Class: PROPERTY DAMAGE AND INJURY Police Agency: Num of Veh: 2
Type Of Accident: COLLISION WITH MOTOR VEHICLE Traffic Control: TRAFFIC SIGNAL
Manner of Collision: RIGHT ANGLE Weather: CLEAR
Road Surface Condition: DRY Road Char.: STRAIGHT AND LEVEL Light Condition: DARK-ROAD LIGHTED
Loc. of Ped/Bicycle: NOT APPLICABLE Action of Ped/Bicycle: NOT APPLICABLE

Accident Location Information System (ALIS)Date: 11/16/10
10:24**Accident Verbal Description Report**

Page: 32

5926 VDR CR 34 from NYS Rt 9D to NYS RT 52

Data in this report covers the period Jun 30, 2005 - Jun 30, 2010

Complete Accident data from NYSDMV is only available thru 6/30/2010

County: Dutchess Muni: Wappinger(T) Ref. Marker: Street: CHELSEA RD

**** CONTINUED

Veh :1 CAR/VAN/PICKUP Registered Weight: 3635 State of Registration: NY
 Num of Occupants: 1 Driver's Age: 29 Sex: M Citation Issued: Y
 Direction of Travel: WEST Public Property Damage: N School Bus Involved: N
 Pre-Accd Action: GOING STRAIGHT AHEAD
 Apparent Factors: NOT APPLICABLE, TRAFFIC CONTROL DEVICES DISREGARDED

Veh :2 CAR/VAN/PICKUP Registered Weight: 3450 State of Registration: NY
 Num of Occupants: 1 Driver's Age: 55 Sex: F Citation Issued: N
 Direction of Travel: SOUTH Public Property Damage: N School Bus Involved: N
 Pre-Accd Action: GOING STRAIGHT AHEAD
 Apparent Factors: NOT APPLICABLE, NOT APPLICABLE

County: Dutchess Muni: Fishkill(T) Ref. Marker: Street: BAXTERTOWN RD
AT INTERSECTION WITH RIDGE RD

1/8/2009 Thu 17:11 PM Persons Killed: 0 Persons Injured: 0 Extent of Injuries: **Case: 2009-32906729**
 Accident Class: PROPERTY DAMAGE Police Agency: Num of Veh: 2
 Type Of Accident: COLLISION WITH MOTOR VEHICLE Traffic Control: NONE
 Manner of Collision: LEFT TURN (WITH OTHER CAR) Weather: CLEAR
 Road Surface Condition: DRY Road Char.: STRAIGHT AND LEVEL Light Condition: DUSK
 Loc. of Ped/Bicycle: NOT APPLICABLE Action of Ped/Bicycle: NOT APPLICABLE

Veh :2 CAR/VAN/PICKUP Registered Weight: 3142 State of Registration: NY
 Num of Occupants: 2 Driver's Age: 42 Sex: F Citation Issued: N
 Direction of Travel: WEST Public Property Damage: N School Bus Involved: N
 Pre-Accd Action: GOING STRAIGHT AHEAD
 Apparent Factors: UNKNOWN, UNKNOWN

Veh :1 CAR/VAN/PICKUP Registered Weight: 4079 State of Registration: NY
 Num of Occupants: 1 Driver's Age: 17 Sex: F Citation Issued: N
 Direction of Travel: NORTH-WEST Public Property Damage: N School Bus Involved: N
 Pre-Accd Action: MAKING LEFT TURN
 Apparent Factors: DRIVER INATTENTION, DRIVER INEXPERIENCE

County: Dutchess Muni: Wappinger(T) Ref. Marker: Street: CHELSEA RD

4/6/2009 Mon 14:11 PM Persons Killed: 0 Persons Injured: 1 Extent of Injuries: C **Case: 2009-32977539**
 Accident Class: PROPERTY DAMAGE AND INJURY Police Agency: Num of Veh: 2
 Type Of Accident: COLLISION WITH MOTOR VEHICLE Traffic Control: TRAFFIC SIGNAL
 Manner of Collision: RIGHT ANGLE Weather: RAIN
 Road Surface Condition: WET Road Char.: STRAIGHT AND LEVEL Light Condition: DAYLIGHT
 Loc. of Ped/Bicycle: NOT APPLICABLE Action of Ped/Bicycle: NOT APPLICABLE

Veh :2	CAR/VAN/PICKUP	Registered Weight: 4004	State of Registration: NY
	Num of Occupants: 1	Driver's Age: 60	Sex: M Citation Issued: N
	Direction of Travel: WEST	Public Property Damage: N	School Bus Involved: N
	Pre-Accd Action: STARTING IN TRAFFIC		
	Apparent Factors: TRAFFIC CONTROL DEVICES DISREGARDED, NOT APPLICABLE		

Accident Location Information System (ALIS)Date: 11/16/10
10:24**Accident Verbal Description Report**

Page: 33

5926 VDR CR 34 from NYS Rt 9D to NYS RT 52

Data in this report covers the period Jun 30, 2005 - Jun 30, 2010

Complete Accident data from NYSDMV is only available thru 6/30/2010

County: Dutchess Muni: Wappinger(T) Ref. Marker: Street: CHELSEA RD

**** CONTINUED

Veh :1 CAR/VAN/PICKUP Registered Weight: 4008 State of Registration: NY
 Num of Occupants: 1 Driver's Age: 53 Sex: F Citation Issued: N
 Direction of Travel: NORTH Public Property Damage: N School Bus Involved: N
 Pre-Accd Action: GOING STRAIGHT AHEAD
 Apparent Factors: TRAFFIC CONTROL DEVICES DISREGARDED, NOT APPLICABLE

County: Dutchess Muni: Wappinger(T) Ref. Marker: Street: CHELSEA RD

4/19/2009

Sun 20:11 PM Persons Killed: 0 Persons Injured: 2 Extent of Injuries: CC **Case: 2009-32989225**
 Accident Class: PROPERTY DAMAGE AND INJURY Police Agency: Num of Veh: 2
 Type Of Accident: COLLISION WITH MOTOR VEHICLE Traffic Control: TRAFFIC SIGNAL Weather: CLEAR
 Manner of Collision: RIGHT TURN (AGAINST OTHER CAR)
 Road Surface Condition: DRY Road Char.: STRAIGHT AND LEVEL Light Condition: DARK-ROAD UNLIGHTED
 Loc. of Ped/Bicycle: NOT APPLICABLE Action of Ped/Bicycle: NOT APPLICABLE

Veh :1 CAR/VAN/PICKUP Registered Weight: 3362 State of Registration: NY
 Num of Occupants: 1 Driver's Age: 18 Sex: M Citation Issued: Y
 Direction of Travel: SOUTH Public Property Damage: N School Bus Involved: N
 Pre-Accd Action: GOING STRAIGHT AHEAD
 Apparent Factors: TRAFFIC CONTROL DEVICES DISREGARDED, NOT APPLICABLE

Veh :2 CAR/VAN/PICKUP Registered Weight: 3851 State of Registration: NY
 Num of Occupants: 3 Driver's Age: 32 Sex: M Citation Issued: N
 Direction of Travel: EAST Public Property Damage: N School Bus Involved: N
 Pre-Accd Action: GOING STRAIGHT AHEAD
 Apparent Factors: NOT APPLICABLE, NOT APPLICABLE

County: Dutchess Muni: Fishkill(T) Ref. Marker: Street: BAXTERTOWN RD

256 Meters West of Chelsea Rd

3/2/2009

Mon 09:11 AM Persons Killed: 0 Persons Injured: 0 Extent of Injuries: **Case: 2009-32978450**
 Accident Class: PROPERTY DAMAGE Police Agency: Num of Veh: 1
 Type Of Accident: COLLISION WITH CULVERT/HEADWALL Traffic Control: NO PASSING ZONE
 Manner of Collision: OTHER Weather: SNOW
 Road Surface Condition: SNOW/ICE Road Char.: STRAIGHT AND LEVEL Light Condition: DAYLIGHT
 Loc. of Ped/Bicycle: NOT APPLICABLE Action of Ped/Bicycle: NOT APPLICABLE

Veh :1 CAR/VAN/PICKUP Registered Weight: 2736 State of Registration: NY
 Num of Occupants: 1 Driver's Age: 58 Sex: M Citation Issued: N
 Direction of Travel: EAST Public Property Damage: N School Bus Involved: N
 Pre-Accd Action: GOING STRAIGHT AHEAD
 Apparent Factors: PAVEMENT SLIPPERY, UNKNOWN

County: Dutchess Muni: Wappinger(T) Ref. Marker: Street: CHELSEA RD
7/10/2009 Fri 20:11 PM Persons Killed: 0 Persons Injured: 0 Extent of Injuries: **Case: 2009-33071013**
Accident Class: NON-REPORTABLE Police Agency: Num of Veh: 2
Type Of Accident: COLLISION WITH MOTOR VEHICLE Traffic Control: TRAFFIC SIGNAL
Manner of Collision: LEFT TURN (AGAINST OTHER CAR) Weather: CLEAR
Road Surface Condition: DRY Road Char.: STRAIGHT AND LEVEL Light Condition: DAYLIGHT
Loc. of Ped/Bicycle: NOT APPLICABLE Action of Ped/Bicycle: NOT APPLICABLE

Accident Location Information System (ALIS)Date: 11/16/10
10:24**Accident Verbal Description Report**

Page: 34

5926 VDR CR 34 from NYS Rt 9D to NYS RT 52

Data in this report covers the period Jun 30, 2005 - Jun 30, 2010

Complete Accident data from NYSDMV is only available thru 6/30/2010

County: Dutchess Muni: Wappinger(T) Ref. Marker: Street: CHELSEA RD

***** CONTINUED

Veh :1 CAR/VAN/PICKUP Registered Weight: State of Registration: SC
 Num of Occupants: 3 Driver's Age: 21 Sex: F Citation Issued: N
 Direction of Travel: SOUTH-WEST Public Property Damage: N School Bus Involved: N
 Pre-Accd Action: MAKING LEFT TURN
 Apparent Factors: NOT APPLICABLE, FAILURE TO YIELD RIGHT OF WAY

Veh :2 CAR/VAN/PICKUP Registered Weight: State of Registration: NY
 Num of Occupants: 3 Driver's Age: 46 Sex: F Citation Issued: N
 Direction of Travel: EAST Public Property Damage: N School Bus Involved: N
 Pre-Accd Action: GOING STRAIGHT AHEAD
 Apparent Factors: NOT APPLICABLE, NOT APPLICABLE

County: Dutchess Muni: Fishkill(V) Ref. Marker: Street: JACKSON ST
2 Meters West of Main St

4/4/2009 Sat 20:11 PM Persons Killed: 0 Persons Injured: 0 Extent of Injuries: **Case: 2009-32973310**
 Accident Class: NON-REPORTABLE Police Agency: Num of Veh: 1
 Type Of Accident: COLLISION WITH SIGN POST Traffic Control: TRAFFIC SIGNAL
 Manner of Collision: OTHER Weather: CLOUDY
 Road Surface Condition: DRY Road Char.: STRAIGHT AND LEVEL Light Condition: DARK-ROAD LIGHTED
 Loc. of Ped/Bicycle: NOT APPLICABLE Action of Ped/Bicycle: NOT APPLICABLE

Veh :1 CAR/VAN/PICKUP Registered Weight: State of Registration: NY
 Num of Occupants: 1 Driver's Age: 44 Sex: M Citation Issued: N
 Direction of Travel: WEST Public Property Damage: Y School Bus Involved: N
 Pre-Accd Action: GOING STRAIGHT AHEAD
 Apparent Factors: ILLNESS, NOT APPLICABLE

County: Dutchess Muni: Fishkill(T) Ref. Marker: Street: BAXTERTOWN RD
30 Meters East of RIDGE RD

6/19/2009 Fri 17:11 PM Persons Killed: 0 Persons Injured: 1 Extent of Injuries: C **Case: 2009-33048645**
 Accident Class: PROPERTY DAMAGE AND INJURY Police Agency: Num of Veh: 3
 Type Of Accident: COLLISION WITH MOTOR VEHICLE Traffic Control: NONE
 Manner of Collision: OTHER Weather: CLOUDY
 Road Surface Condition: DRY Road Char.: STRAIGHT AND LEVEL Light Condition: DAYLIGHT
 Loc. of Ped/Bicycle: NOT APPLICABLE Action of Ped/Bicycle: NOT APPLICABLE

Veh :1 CAR/VAN/PICKUP Registered Weight: 2952 State of Registration: NY
 Num of Occupants: 1 Driver's Age: 20 Sex: F Citation Issued: N
 Direction of Travel: EAST Public Property Damage: N School Bus Involved: N
 Pre-Accd Action: GOING STRAIGHT AHEAD
 Apparent Factors: DRIVER INATTENTION, NOT APPLICABLE

Veh :2	CAR/VAN/PICKUP	Registered Weight: 2449	State of Registration: NY
	Num of Occupants: 2	Driver's Age: 60	Sex: M Citation Issued: N
	Direction of Travel: EAST	Public Property Damage: N	School Bus Involved: N
	Pre-Accd Action: STOPPED IN TRAFFIC		
	Apparent Factors: NOT APPLICABLE, NOT APPLICABLE		

Accident Location Information System (ALIS)Date: 11/16/10
10:24**Accident Verbal Description Report**

Page: 35

5926 VDR CR 34 from NYS Rt 9D to NYS RT 52

Data in this report covers the period Jun 30, 2005 - Jun 30, 2010

Complete Accident data from NYSDMV is only available thru 6/30/2010

County: Dutchess Muni: Fishkill(T) Ref. Marker: Street: BAXTERTOWN RD

***** CONTINUED

Veh :3 CAR/VAN/PICKUP Registered Weight: 3135 State of Registration: NY
 Num of Occupants: 2 Driver's Age: 54 Sex: F Citation Issued: N
 Direction of Travel: EAST Public Property Damage: N School Bus Involved: N
 Pre-Accd Action: STOPPED IN TRAFFIC
 Apparent Factors: NOT APPLICABLE, NOT APPLICABLE

County: Dutchess Muni: Fishkill(T) Ref. Marker: Street: BAXTERTOWN RD

AT INTERSECTION WITH STONYKILL RD

4/21/2009 Tue 15:11 PM Persons Killed: 0 Persons Injured: 2 Extent of Injuries: CC **Case: 2009-33027511**
 Accident Class: PROPERTY DAMAGE AND INJURY Police Agency: Num of Veh: 2
 Type Of Accident: COLLISION WITH MOTOR VEHICLE Traffic Control: STOP SIGN
 Manner of Collision: RIGHT ANGLE Weather: CLOUDY
 Road Surface Condition: WET Road Char.: STRAIGHT AND LEVEL Light Condition: DAYLIGHT
 Loc. of Ped/Bicycle: NOT APPLICABLE Action of Ped/Bicycle: NOT APPLICABLE

Veh :1 CAR/VAN/PICKUP Registered Weight: 4367 State of Registration: NY
 Num of Occupants: 2 Driver's Age: 63 Sex: M Citation Issued: N
 Direction of Travel: WEST Public Property Damage: N School Bus Involved: N
 Pre-Accd Action: GOING STRAIGHT AHEAD
 Apparent Factors: UNKNOWN, OTHER (VEHICLE)

Veh :2 CAR/VAN/PICKUP Registered Weight: 3219 State of Registration: NY
 Num of Occupants: 1 Driver's Age: 20 Sex: M Citation Issued: Y
 Direction of Travel: SOUTH Public Property Damage: N School Bus Involved: N
 Pre-Accd Action: MAKING LEFT TURN
 Apparent Factors: DRIVER INATTENTION, UNKNOWN

County: Dutchess Muni: Fishkill(V) Ref. Marker: 52 82042044 Street: MAIN ST

AT INTERSECTION WITH JACKSON ST

6/16/2009 Tue 12:11 PM Persons Killed: 0 Persons Injured: 0 Extent of Injuries: **Case: 2009-33043852**
 Accident Class: PROPERTY DAMAGE Police Agency: Num of Veh: 2
 Type Of Accident: COLLISION WITH MOTOR VEHICLE Traffic Control: TRAFFIC SIGNAL
 Manner of Collision: REAR END Weather: CLOUDY
 Road Surface Condition: DRY Road Char.: STRAIGHT AND LEVEL Light Condition: DAYLIGHT
 Loc. of Ped/Bicycle: NOT APPLICABLE Action of Ped/Bicycle: NOT APPLICABLE

Veh :2 OTHER Registered Weight: State of Registration: NY
 Num of Occupants: 1 Driver's Age: 42 Sex: M Citation Issued: N
 Direction of Travel: EAST Public Property Damage: N School Bus Involved: N
 Pre-Accd Action: GOING STRAIGHT AHEAD
 Apparent Factors: NOT APPLICABLE, GLARE

Veh :1	CAR/VAN/PICKUP	Registered Weight: 2480	State of Registration: NY
	Num of Occupants: 1	Driver's Age: 18	Sex: F Citation Issued: N
	Direction of Travel: EAST	Public Property Damage: N	School Bus Involved: N
	Pre-Accd Action: GOING STRAIGHT AHEAD		
	Apparent Factors: NOT APPLICABLE, NOT APPLICABLE		

Accident Location Information System (ALIS)Date: 11/16/10
10:24**Accident Verbal Description Report**

Page: 36

5926 VDR CR 34 from NYS Rt 9D to NYS RT 52

Data in this report covers the period Jun 30, 2005 - Jun 30, 2010

Complete Accident data from NYSDMV is only available thru 6/30/2010

County: Dutchess Muni: Fishkill(V) Ref. Marker: Street: JACKSON ST
20 Meters West of Main St

7/10/2009 Fri 11:11 AM Persons Killed: 0 Persons Injured: 0 Extent of Injuries: **Case: 2009-33073572**
 Accident Class: NON-REPORTABLE Police Agency: Num of Veh: 2
 Type Of Accident: COLLISION WITH MOTOR VEHICLE Traffic Control: TRAFFIC SIGNAL
 Manner of Collision: OVERTAKING Weather: CLEAR
 Road Surface Condition: DRY Road Char.: STRAIGHT AND LEVEL Light Condition: DAYLIGHT
 Loc. of Ped/Bicycle: NOT APPLICABLE Action of Ped/Bicycle: NOT APPLICABLE

Veh :1 CAR/VAN/PICKUP Registered Weight: State of Registration: NY
 Num of Occupants: 1 Driver's Age: 18 Sex: F Citation Issued: Y
 Direction of Travel: SOUTH-EAST Public Property Damage: N School Bus Involved: N
 Pre-Accd Action: CHANGING LANES
 Apparent Factors: DRIVER INATTENTION, UNSAFE LANE CHANGE

Veh :2 CAR/VAN/PICKUP Registered Weight: State of Registration: NY
 Num of Occupants: 1 Driver's Age: 45 Sex: F Citation Issued: N
 Direction of Travel: SOUTH-EAST Public Property Damage: N School Bus Involved: N
 Pre-Accd Action: STOPPED IN TRAFFIC
 Apparent Factors: NOT APPLICABLE, NOT APPLICABLE

County: Dutchess Muni: Fishkill(V) Ref. Marker: 52 82042044 Street: [Route] 52
AT INTERSECTION WITH JACKSON ST

7/22/2009 Wed 12:11 PM Persons Killed: 0 Persons Injured: 0 Extent of Injuries: **Case: 2009-33080005**
 Accident Class: NON-REPORTABLE Police Agency: Num of Veh: 2
 Type Of Accident: COLLISION WITH MOTOR VEHICLE Traffic Control: TRAFFIC SIGNAL
 Manner of Collision: REAR END Weather: CLOUDY
 Road Surface Condition: DRY Road Char.: STRAIGHT AND LEVEL Light Condition: DAYLIGHT
 Loc. of Ped/Bicycle: NOT APPLICABLE Action of Ped/Bicycle: NOT APPLICABLE

Veh :1 CAR/VAN/PICKUP Registered Weight: State of Registration: NY
 Num of Occupants: 1 Driver's Age: 58 Sex: F Citation Issued: N
 Direction of Travel: WEST Public Property Damage: N School Bus Involved: N
 Pre-Accd Action: STOPPED IN TRAFFIC
 Apparent Factors: NOT APPLICABLE, DRIVER INATTENTION

Veh :2 CAR/VAN/PICKUP Registered Weight: State of Registration: NY
 Num of Occupants: 1 Driver's Age: 58 Sex: F Citation Issued: N
 Direction of Travel: WEST Public Property Damage: N School Bus Involved: N
 Pre-Accd Action: GOING STRAIGHT AHEAD
 Apparent Factors: DRIVER INATTENTION, NOT APPLICABLE

5926 VDR CR 34 from NYS Rt 9D to NYS RT 52

County: Dutchess Muni: Fishkill(T) Ref. Marker: Street: BAXTERTOWN RD
125 Meters East of Stonykill Rd

8/26/2009

Wed 21:11 PM

Persons Killed: 0

Persons Injured: 0

Extent of Injuries:

Case: 2009-33121329

Accident Class: NON-REPORTABLE

Police Agency:

Num of Veh: 1

Type Of Accident: COLLISION WITH SIGN POST

Traffic Control: NO PASSING ZONE

Manner of Collision: OTHER

Weather: RAIN

Road Surface Condition: WET

Road Char.: CURVE AND LEVEL

Light Condition: DARK-ROAD UNLIGHTED

Loc. of Ped/Bicycle: NOT APPLICABLE

Action of Ped/Bicycle: NOT APPLICABLE

Accident Location Information System (ALIS)Date: 11/16/10
10:24**Accident Verbal Description Report**

Page: 37

5926 VDR CR 34 from NYS Rt 9D to NYS RT 52

Data in this report covers the period Jun 30, 2005 - Jun 30, 2010

Complete Accident data from NYSDMV is only available thru 6/30/2010

County: Dutchess Muni: Fishkill(T) Ref. Marker: Street: BAXTERTOWN RD

***** CONTINUED

Veh :1 CAR/VAN/PICKUP Registered Weight: State of Registration: NY
 Num of Occupants: 2 Driver's Age: 20 Sex: M Citation Issued: Y
 Direction of Travel: WEST Public Property Damage: N School Bus Involved: N
 Pre-Accd Action: GOING STRAIGHT AHEAD
 Apparent Factors: UNSAFE SPEED, PAVEMENT SLIPPERY

County: Dutchess Muni: Fishkill(V) Ref. Marker: 52 82042044 Street: MAIN ST

AT INTERSECTION WITH Jackson St

10/29/2009 Thu 16:11 PM Persons Killed: 0 Persons Injured: 0 Extent of Injuries: **Case: 2009-33193367**
 Accident Class: NON-REPORTABLE Police Agency: Num of Veh: 2
 Type Of Accident: COLLISION WITH MOTOR VEHICLE Traffic Control: TRAFFIC SIGNAL
 Manner of Collision: LEFT TURN (AGAINST OTHER CAR) Weather: CLOUDY
 Road Surface Condition: DRY Road Char.: STRAIGHT AND LEVEL Light Condition: DAYLIGHT
 Loc. of Ped/Bicycle: NOT APPLICABLE Action of Ped/Bicycle: NOT APPLICABLE

Veh :1 CAR/VAN/PICKUP Registered Weight: State of Registration: NY
 Num of Occupants: 1 Driver's Age: 49 Sex: M Citation Issued: N
 Direction of Travel: WEST Public Property Damage: N School Bus Involved: N
 Pre-Accd Action: GOING STRAIGHT AHEAD
 Apparent Factors: NOT APPLICABLE, NOT APPLICABLE

Veh :2 CAR/VAN/PICKUP Registered Weight: State of Registration: NY
 Num of Occupants: 1 Driver's Age: 45 Sex: M Citation Issued: N
 Direction of Travel: NORTH-EAST Public Property Damage: N School Bus Involved: N
 Pre-Accd Action: MAKING LEFT TURN
 Apparent Factors: FAILURE TO YIELD RIGHT OF WAY, NOT APPLICABLE

County: Dutchess Muni: Fishkill(V) Ref. Marker: 52 82042044 Street: JACKSON ST

AT INTERSECTION WITH MAIN ST

11/2/2009 Mon 07:11 AM Persons Killed: 0 Persons Injured: 0 Extent of Injuries: **Case: 2009-33193368**
 Accident Class: NON-REPORTABLE Police Agency: Num of Veh: 2
 Type Of Accident: COLLISION WITH MOTOR VEHICLE Traffic Control: TRAFFIC SIGNAL
 Manner of Collision: REAR END Weather: CLEAR
 Road Surface Condition: DRY Road Char.: STRAIGHT AND LEVEL Light Condition: DAYLIGHT
 Loc. of Ped/Bicycle: NOT APPLICABLE Action of Ped/Bicycle: NOT APPLICABLE

Veh :1 CAR/VAN/PICKUP Registered Weight: State of Registration: NY
 Num of Occupants: 1 Driver's Age: 48 Sex: F Citation Issued: N
 Direction of Travel: SOUTH Public Property Damage: N School Bus Involved: N
 Pre-Accd Action: STOPPED IN TRAFFIC
 Apparent Factors: NOT APPLICABLE, NOT APPLICABLE

Veh :2	CAR/VAN/PICKUP	Registered Weight:	State of Registration: NY
	Num of Occupants: 1	Driver's Age: 16	Sex: F Citation Issued: N
	Direction of Travel: SOUTH	Public Property Damage: N	School Bus Involved: N
	Pre-Accd Action: SLOWED OR STOPPING		
	Apparent Factors: FOLLOWING TOO CLOSELY, NOT APPLICABLE		

Accident Location Information System (ALIS)Date: 11/16/10
10:24**Accident Verbal Description Report**

Page: 38

5926 VDR CR 34 from NYS Rt 9D to NYS RT 52

Data in this report covers the period Jun 30, 2005 - Jun 30, 2010

Complete Accident data from NYSDMV is only available thru 6/30/2010

County: Dutchess Muni: Fishkill(T) Ref. Marker: Street: BAXTERTOWN RD
161 Meters East of Chelsea Rd

11/15/2009 Sun 03:11 AM Persons Killed: 0 Persons Injured: 0 Extent of Injuries: **Case: 2009-33215852**
 Accident Class: NON-REPORTABLE Police Agency: Num of Veh: 1
 Type Of Accident: COLL. W/EARTH ELE./ROCK CUT/DITCH Traffic Control: NONE
 Manner of Collision: OTHER Weather: RAIN
 Road Surface Condition: WET Road Char.: CURVE AND LEVEL Light Condition: DARK-ROAD UNLIGHTED
 Loc. of Ped/Bicycle: NOT APPLICABLE Action of Ped/Bicycle: NOT APPLICABLE

Veh :1 CAR/VAN/PICKUP Registered Weight: State of Registration: NY
 Num of Occupants: 1 Driver's Age: 54 Sex: F Citation Issued: Y
 Direction of Travel: WEST Public Property Damage: N School Bus Involved: N
 Pre-Accd Action: GOING STRAIGHT AHEAD
 Apparent Factors: ANIMAL'S ACTION, UNSAFE SPEED

County: Dutchess Muni: Fishkill(T) Ref. Marker: Street: RIDGE RD
AT INTERSECTION WITH BAXTERTOWN RD

8/12/2009 Wed 15:11 PM Persons Killed: 0 Persons Injured: 0 Extent of Injuries: **Case: 2009-33149807**
 Accident Class: PROPERTY DAMAGE Police Agency: Num of Veh: 1
 Type Of Accident: COLLISION WITH CURBING Traffic Control: NONE
 Manner of Collision: OTHER Weather: CLOUDY
 Road Surface Condition: WET Road Char.: STRAIGHT AT HILLCREST Light Condition: DAYLIGHT
 Loc. of Ped/Bicycle: NOT APPLICABLE Action of Ped/Bicycle: NOT APPLICABLE

Veh :1 CAR/VAN/PICKUP Registered Weight: State of Registration: VA
 Num of Occupants: 1 Driver's Age: 33 Sex: M Citation Issued: N
 Direction of Travel: EAST Public Property Damage: N School Bus Involved: N
 Pre-Accd Action: GOING STRAIGHT AHEAD
 Apparent Factors: PAVEMENT SLIPPERY, UNKNOWN

County: Dutchess Muni: Fishkill(V) Ref. Marker: 52 82042044 Street: MAIN ST
5 Meters South of Jackson St

9/21/2009 Mon 13:11 PM Persons Killed: 0 Persons Injured: 1 Extent of Injuries: C **Case: 2009-33170052**
 Accident Class: PROPERTY DAMAGE AND INJURY Police Agency: Num of Veh: 2
 Type Of Accident: COLLISION WITH MOTOR VEHICLE Traffic Control: TRAFFIC SIGNAL
 Manner of Collision: REAR END Weather: CLEAR
 Road Surface Condition: DRY Road Char.: STRAIGHT AND LEVEL Light Condition: DAYLIGHT
 Loc. of Ped/Bicycle: NOT APPLICABLE Action of Ped/Bicycle: NOT APPLICABLE

Veh :1 CAR/VAN/PICKUP Registered Weight: 3888 State of Registration: NY
 Num of Occupants: 1 Driver's Age: 22 Sex: M Citation Issued: N
 Direction of Travel: NORTH Public Property Damage: N School Bus Involved: N
 Pre-Accd Action: GOING STRAIGHT AHEAD
 Apparent Factors: DRIVER INATTENTION, REACTION TO OTHER UNINVOLVED VEHICL

Accident Location Information System (ALIS)Date: 11/16/10
10:24**Accident Verbal Description Report**

Page: 35

5926 VDR CR 34 from NYS Rt 9D to NYS RT 52

Data in this report covers the period Jun 30, 2005 - Jun 30, 2010

Complete Accident data from NYSDMV is only available thru 6/30/2010

County: Dutchess Muni: Fishkill(V) Ref. Marker: 52 82042044 Street: MAIN ST

***** CONTINUED

Veh :2 CAR/VAN/PICKUP Registered Weight: 2498 State of Registration: NY
 Num of Occupants: 2 Driver's Age: 37 Sex: M Citation Issued: N
 Direction of Travel: NORTH Public Property Damage: N School Bus Involved: N
 Pre-Accd Action: SLOWED OR STOPPING
 Apparent Factors: REACTION TO OTHER UNINVOLVED VEHICL, NOT APPLICABLE

County: Dutchess Muni: Fishkill(T) Ref. Marker: Street: BAXTERTOWN RD

116 Meters East of Stonykill Rd

10/2/2009 Fri 17:11 PM Persons Killed: 0 Persons Injured: 0 Extent of Injuries: **Case: 2009-33160414**
 Accident Class: PROPERTY DAMAGE Police Agency: Num of Veh: 1
 Type Of Accident: COLLISION WITH TREE Traffic Control: NONE
 Manner of Collision: OTHER Weather: CLOUDY
 Road Surface Condition: DRY Road Char.: CURVE AND GRADE Light Condition: DAYLIGHT
 Loc. of Ped/Bicycle: NOT APPLICABLE Action of Ped/Bicycle: NOT APPLICABLE

Veh :1 CAR/VAN/PICKUP Registered Weight: 3530 State of Registration: NY
 Num of Occupants: 1 Driver's Age: 21 Sex: M Citation Issued: Y
 Direction of Travel: SOUTH-EAST Public Property Damage: N School Bus Involved: N
 Pre-Accd Action: OTHER
 Apparent Factors: UNSAFE SPEED, NOT APPLICABLE

County: Dutchess Muni: Fishkill(V) Ref. Marker: Street: JACKSON ST

33 Meters East of Driveway

10/9/2009 Fri 12:11 PM Persons Killed: 0 Persons Injured: 0 Extent of Injuries: **Case: 2009-33170378**
 Accident Class: PROPERTY DAMAGE Police Agency: Num of Veh: 2
 Type Of Accident: COLLISION WITH MOTOR VEHICLE Traffic Control: NONE
 Manner of Collision: RIGHT ANGLE Weather: RAIN
 Road Surface Condition: WET Road Char.: STRAIGHT AND LEVEL Light Condition: DAYLIGHT
 Loc. of Ped/Bicycle: NOT APPLICABLE Action of Ped/Bicycle: NOT APPLICABLE

Veh :1 CAR/VAN/PICKUP Registered Weight: 3819 State of Registration: NY
 Num of Occupants: 2 Driver's Age: 56 Sex: M Citation Issued: N
 Direction of Travel: EAST Public Property Damage: N School Bus Involved: N
 Pre-Accd Action: MAKING LEFT TURN
 Apparent Factors: FAILURE TO YIELD RIGHT OF WAY, NOT APPLICABLE

Veh :2 CAR/VAN/PICKUP Registered Weight: 2950 State of Registration: NY
 Num of Occupants: 1 Driver's Age: 57 Sex: F Citation Issued: N
 Direction of Travel: SOUTH Public Property Damage: N School Bus Involved: N
 Pre-Accd Action: GOING STRAIGHT AHEAD
 Apparent Factors: NOT APPLICABLE, NOT APPLICABLE

County: Dutchess Muni: Fishkill(V) Ref. Marker: 52 82042044 Street: JACKSON ST
AT INTERSECTION WITH MAIN ST

11/12/2009	Thu 09:11 AM	Persons Killed: 0	Persons Injured: 0	Extent of Injuries:	Case: 2009-33203578
		Accident Class: PROPERTY DAMAGE		Police Agency:	Num of Veh: 2
		Type Of Accident: COLLISION WITH MOTOR VEHICLE		Traffic Control: TRAFFIC SIGNAL	
		Manner of Collision: REAR END		Weather: CLOUDY	
		Road Surface Condition: DRY	Road Char.: STRAIGHT AND LEVEL		Light Condition: DAYLIGHT
		Loc. of Ped/Bicycle: NOT APPLICABLE		Action of Ped/Bicycle: NOT APPLICABLE	

Accident Location Information System (ALIS)Date: 11/16/10
10:24**Accident Verbal Description Report**

Page: 40

5926 VDR CR 34 from NYS Rt 9D to NYS RT 52

Data in this report covers the period Jun 30, 2005 - Jun 30, 2010

Complete Accident data from NYSDMV is only available thru 6/30/2010

County: Dutchess Muni: Fishkill(V) Ref. Marker: 52 82042044 Street: JACKSON ST

***** CONTINUED

Veh :1 TRUCK Registered Weight: State of Registration: IN
 Num of Occupants: 1 Driver's Age: 43 Sex: M Citation Issued: N
 Direction of Travel: SOUTH Public Property Damage: N School Bus Involved: N
 Pre-Accd Action: STOPPED IN TRAFFIC
 Apparent Factors: NOT APPLICABLE, NOT APPLICABLE

Veh :2 CAR/VAN/PICKUP Registered Weight: 3520 State of Registration: NY
 Num of Occupants: 1 Driver's Age: 81 Sex: M Citation Issued: N
 Direction of Travel: SOUTH Public Property Damage: N School Bus Involved: N
 Pre-Accd Action: STARTING IN TRAFFIC
 Apparent Factors: NOT APPLICABLE, DRIVER INATTENTION

County: Dutchess Muni: Fishkill(V) Ref. Marker: 52 82042044 Street: MAIN ST

AT INTERSECTION WITH JACKSON ST

11/25/2009 Wed 14:11 PM Persons Killed: 0 Persons Injured: 1 Extent of Injuries: C Case: 2009-33220071
 Accident Class: PROPERTY DAMAGE AND INJURY Police Agency: Num of Veh: 3
 Type Of Accident: COLLISION WITH MOTOR VEHICLE Traffic Control: NONE
 Manner of Collision: OTHER Weather: CLOUDY
 Road Surface Condition: DRY Road Char.: STRAIGHT AND LEVEL Light Condition: DAYLIGHT
 Loc. of Ped/Bicycle: NOT APPLICABLE Action of Ped/Bicycle: NOT APPLICABLE

Veh :1 CAR/VAN/PICKUP Registered Weight: 2716 State of Registration: NY
 Num of Occupants: 1 Driver's Age: 74 Sex: F Citation Issued: N
 Direction of Travel: WEST Public Property Damage: N School Bus Involved: N
 Pre-Accd Action: STOPPED IN TRAFFIC
 Apparent Factors: NOT APPLICABLE, NOT APPLICABLE

Veh :2 CAR/VAN/PICKUP Registered Weight: 2519 State of Registration: NY
 Num of Occupants: 2 Driver's Age: 33 Sex: F Citation Issued: N
 Direction of Travel: WEST Public Property Damage: N School Bus Involved: N
 Pre-Accd Action: STOPPED IN TRAFFIC
 Apparent Factors: NOT APPLICABLE, NOT APPLICABLE

Veh :3 CAR/VAN/PICKUP Registered Weight: 3776 State of Registration: NY
 Num of Occupants: 1 Driver's Age: 47 Sex: M Citation Issued: Y
 Direction of Travel: WEST Public Property Damage: N School Bus Involved: N
 Pre-Accd Action: GOING STRAIGHT AHEAD
 Apparent Factors: DRIVER INATTENTION, FOLLOWING TOO CLOSELY

County: Dutchess Muni: Fishkill(T) Ref. Marker: Street: BAXTERTOWN RD
182 Meters East of Chelsea Rd

11/29/2009	Sun 09:11 AM	Persons Killed: 0	Persons Injured: 1	Extent of Injuries: B	Case: 2009-33225836
	Accident Class: PROPERTY DAMAGE AND INJURY			Police Agency:	Num of Veh: 1
	Type Of Accident: COLL. W/LIGHT SUPPORT/UTILITY POLE				Traffic Control: NONE
	Manner of Collision: OTHER			Weather: CLEAR	
	Road Surface Condition: DRY		Road Char.: CURVE AND GRADE		Light Condition: DAYLIGHT
	Loc. of Ped/Bicycle: NOT APPLICABLE			Action of Ped/Bicycle: NOT APPLICABLE	

Accident Location Information System (ALIS)Date: 11/16/10
10:24**Accident Verbal Description Report**

Page: 41

5926 VDR CR 34 from NYS Rt 9D to NYS RT 52

Data in this report covers the period Jun 30, 2005 - Jun 30, 2010

Complete Accident data from NYSDMV is only available thru 6/30/2010

County: Dutchess Muni: Fishkill(T) Ref. Marker: Street: BAXTERTOWN RD

***** CONTINUED

Veh :1 CAR/VAN/PICKUP Registered Weight: 4114 State of Registration: NY
 Num of Occupants: 1 Driver's Age: 30 Sex: F Citation Issued: N
 Direction of Travel: WEST Public Property Damage: N School Bus Involved: N
 Pre-Accd Action: GOING STRAIGHT AHEAD
 Apparent Factors: PASSING OR LANE USAGE IMPROPERLY, DRIVER INATTENTION

County: Dutchess Muni: Fishkill(V) Ref. Marker: 52 82042044 Street: [Route] 52

AT INTERSECTION WITH JACKSON ST

8/28/2005 Sun 05:11 AM Persons Killed: 0 Persons Injured: 0 Extent of Injuries: **Case: 2005-NR1959715**
 Accident Class: NON-REPORTABLE Police Agency: Num of Veh: 1
 Type Of Accident: COLLISION WITH OTHER Traffic Control: TRAFFIC SIGNAL
 Manner of Collision: OTHER Weather: CLOUDY
 Road Surface Condition: DRY Road Char.: Light Condition: DARK-ROAD LIGHTED
 Loc. of Ped/Bicycle: INVALID CODE Action of Ped/Bicycle:

Veh :1 OTHER Registered Weight: State of Registration:
 Num of Occupants: Driver's Age: Sex: Citation Issued:
 Direction of Travel: WEST Public Property Damage: Y School Bus Involved: X
 Pre-Accd Action: GOING STRAIGHT AHEAD
 Apparent Factors: TIRE FAILURE/INADEQUATE, UNKNOWN

County: Dutchess Muni: Fishkill(T) Ref. Marker: Street: BAXTERTOWN RD

30 Meters North of DOLFINGER PL

2/22/2006 Wed 15:11 PM Persons Killed: 0 Persons Injured: 0 Extent of Injuries: **Case: 2006-NR1849159**
 Accident Class: NON-REPORTABLE Police Agency: Num of Veh: 0
 Type Of Accident: COLLISION WITH BICYCLIST Traffic Control: NONE
 Manner of Collision: UNKNOWN Weather: UNKNOWN
 Road Surface Condition: UNKNOWN Road Char.: Light Condition: DAYLIGHT
 Loc. of Ped/Bicycle: INVALID CODE Action of Ped/Bicycle:

Veh : Registered Weight: State of Registration:
 Num of Occupants: Driver's Age: Sex: Citation Issued:
 Direction of Travel: Public Property Damage: School Bus Involved:
 Pre-Accd Action:

County: Dutchess Muni: Fishkill(V) Ref. Marker: Street: JACKSON ST

AT INTERSECTION WITH WESTON AVE

12/1/2006 Fri 10:11 AM Persons Killed: 0 Persons Injured: 0 Extent of Injuries: **Case: 2006-NR1523460**
 Accident Class: NON-REPORTABLE Police Agency: Num of Veh: 2
 Type Of Accident: COLLISION WITH MOTOR VEHICLE Traffic Control: UNKNOWN
 Manner of Collision: RIGHT ANGLE Weather: CLOUDY
 Road Surface Condition: DRY Road Char.: Light Condition: DAYLIGHT
 Loc. of Ped/Bicycle: INVALID CODE Action of Ped/Bicycle:

Accident Location Information System (ALIS)Date: 11/16/10
10:24**Accident Verbal Description Report**

Page: 42

5926 VDR CR 34 from NYS Rt 9D to NYS RT 52

Data in this report covers the period Jun 30, 2005 - Jun 30, 2010

Complete Accident data from NYSDMV is only available thru 6/30/2010

County: Dutchess Muni: Fishkill(V) Ref. Marker: Street: JACKSON ST

***** CONTINUED

Veh :1 OTHER Registered Weight: State of Registration:
 Num of Occupants: Driver's Age: Sex: Citation Issued:
 Direction of Travel: NORTH Public Property Damage: N School Bus Involved: X
 Pre-Accd Action: GOING STRAIGHT AHEAD
 Apparent Factors: UNKNOWN, UNKNOWN

Veh :2 OTHER Registered Weight: State of Registration:
 Num of Occupants: Driver's Age: Sex: Citation Issued:
 Direction of Travel: WEST Public Property Damage: N School Bus Involved: X
 Pre-Accd Action: STARTING IN TRAFFIC
 Apparent Factors: UNKNOWN, FAILURE TO YIELD RIGHT OF WAY

County: Dutchess Muni: Fishkill(T) Ref. Marker: Street: BAXTERTOWN RD
46 Meters East of ROUTE 9D

11/15/2006 Wed 16:11 PM Persons Killed: 0 Persons Injured: 0 Extent of Injuries: Case: 2006-NR2128735
 Accident Class: NON-REPORTABLE Police Agency: Num of Veh: 1
 Type Of Accident: UNKNOWN Traffic Control: UNKNOWN
 Manner of Collision: RIGHT ANGLE Weather: UNKNOWN
 Road Surface Condition: UNKNOWN Road Char.: Light Condition: DARK-ROAD UNLIGHTED
 Loc. of Ped/Bicycle: INVALID CODE Action of Ped/Bicycle:

Veh :1 OTHER Registered Weight: State of Registration:
 Num of Occupants: Driver's Age: Sex: Citation Issued:
 Direction of Travel: WEST Public Property Damage: N School Bus Involved: X
 Pre-Accd Action: GOING STRAIGHT AHEAD
 Apparent Factors: UNKNOWN, UNKNOWN

County: Dutchess Muni: Fishkill(V) Ref. Marker: 52 82042044 Street: JACKSON ST
AT INTERSECTION WITH MAIN ST

11/30/2009 Mon 12:11 PM Persons Killed: 0 Persons Injured: 2 Extent of Injuries: CC Case: 2009-33236208
 Accident Class: INJURY Police Agency: Num of Veh: 2
 Type Of Accident: COLLISION WITH MOTOR VEHICLE Traffic Control: TRAFFIC SIGNAL
 Manner of Collision: REAR END Weather: RAIN
 Road Surface Condition: WET Road Char.: STRAIGHT AND LEVEL Light Condition: DAYLIGHT
 Loc. of Ped/Bicycle: NOT APPLICABLE Action of Ped/Bicycle: NOT APPLICABLE

Veh :1 CAR/VAN/PICKUP Registered Weight: 3172 State of Registration: NY
 Num of Occupants: 1 Driver's Age: 46 Sex: F Citation Issued: N
 Direction of Travel: NORTH Public Property Damage: N School Bus Involved: N
 Pre-Accd Action: STOPPED IN TRAFFIC
 Apparent Factors: NOT APPLICABLE, NOT APPLICABLE

Veh :2	CAR/VAN/PICKUP	Registered Weight: 2501	State of Registration: NY
	Num of Occupants: 1	Driver's Age: 55	Sex: F Citation Issued: N
	Direction of Travel: NORTH	Public Property Damage: N	School Bus Involved: N
	Pre-Accd Action: GOING STRAIGHT AHEAD		
	Apparent Factors: FOLLOWING TOO CLOSELY, NOT APPLICABLE		

Accident Location Information System (ALIS)Date: 11/16/10
10:24**Accident Verbal Description Report**

Page: 43

5926 VDR CR 34 from NYS Rt 9D to NYS RT 52

Data in this report covers the period Jun 30, 2005 - Jun 30, 2010

Complete Accident data from NYSDMV is only available thru 6/30/2010

County: Dutchess Muni: Fishkill(T) Ref. Marker: Street: BAXTERTOWN RD

AT INTERSECTION WITH Chestnut Rd

2/23/2010 Tue 07:11 AM Persons Killed: 0 Persons Injured: 0 Extent of Injuries: **Case: 2010-33369027**
 Accident Class: PROPERTY DAMAGE Police Agency: Num of Veh: 2
 Type Of Accident: COLLISION WITH MOTOR VEHICLE Traffic Control: NO PASSING ZONE
 Manner of Collision: REAR END Weather: SNOW
 Road Surface Condition: WET Road Char.: STRAIGHT AND LEVEL Light Condition: DAYLIGHT
 Loc. of Ped/Bicycle: NOT APPLICABLE Action of Ped/Bicycle: NOT APPLICABLE

Veh :1 CAR/VAN/PICKUP Registered Weight: 4500 State of Registration: NY
 Num of Occupants: 1 Driver's Age: 46 Sex: M Citation Issued: N
 Direction of Travel: EAST Public Property Damage: N School Bus Involved: Y
 Pre-Accd Action: GOING STRAIGHT AHEAD
 Apparent Factors: FOLLOWING TOO CLOSELY, PAVEMENT SLIPPERY

Veh :2 BUS Registered Weight: State of Registration: NY
 Num of Occupants: 1 Driver's Age: 67 Sex: M Citation Issued: N
 Direction of Travel: EAST Public Property Damage: N School Bus Involved: N
 Pre-Accd Action: SLOWED OR STOPPING
 Apparent Factors: NOT APPLICABLE, NOT APPLICABLE

County: Dutchess Muni: Fishkill(T) Ref. Marker: Street: JACKSON ST

11/28/2009 Sat 12:11 PM Persons Killed: 0 Persons Injured: 0 Extent of Injuries: **Case: 2009-33270735**
 Accident Class: PROPERTY DAMAGE Police Agency: Num of Veh: 2
 Type Of Accident: COLLISION WITH MOTOR VEHICLE Traffic Control: NONE
 Manner of Collision: REAR END Weather: CLEAR
 Road Surface Condition: DRY Road Char.: STRAIGHT/ GRADE Light Condition: DAYLIGHT
 Loc. of Ped/Bicycle: NOT APPLICABLE Action of Ped/Bicycle: NOT APPLICABLE

Veh :1 CAR/VAN/PICKUP Registered Weight: 3487 State of Registration: NY
 Num of Occupants: 1 Driver's Age: 19 Sex: M Citation Issued: N
 Direction of Travel: NORTH Public Property Damage: N School Bus Involved: N
 Pre-Accd Action: MAKING RIGHT TURN
 Apparent Factors: UNKNOWN, NOT APPLICABLE

Veh :2 CAR/VAN/PICKUP Registered Weight: 4220 State of Registration: NY
 Num of Occupants: 1 Driver's Age: 69 Sex: M Citation Issued: N
 Direction of Travel: NORTH Public Property Damage: N School Bus Involved: N
 Pre-Accd Action: GOING STRAIGHT AHEAD
 Apparent Factors: DRIVER INATTENTION, FOLLOWING TOO CLOSELY

County: Dutchess Muni: Fishkill(T) Ref. Marker: 9D82033027 Street: ROUTE 9D

AT INTERSECTION WITH BAXTERTOWN RD

12/1/2009 Tue 06:11 AM Persons Killed: 0
Accident Class: PROPERTY DAMAGE
Type Of Accident: COLLISION WITH DEER
Manner of Collision: OTHER
Road Surface Condition: DRY
Loc. of Ped/Bicycle: NOT APPLICABLE

Persons Injured: 0

Extent of Injuries:

Case: 2009-33278103

Police Agency:

Num of Veh: 1

Traffic Control: NONE

Weather: CLEAR

Road Char.: STRAIGHT AND LEVEL

Light Condition: UNKNOWN

Action of Ped/Bicycle: NOT APPLICABLE

Accident Location Information System (ALIS)Date: 11/16/10
10:24**Accident Verbal Description Report**

Page: 44

5926 VDR CR 34 from NYS Rt 9D to NYS RT 52

Data in this report covers the period Jun 30, 2005 - Jun 30, 2010

Complete Accident data from NYSDMV is only available thru 6/30/2010

County: Dutchess Muni: Fishkill(T) Ref. Marker: 9D82033027 Street: ROUTE 9D

***** CONTINUED

Veh :1 CAR/VAN/PICKUP Registered Weight: 3254 State of Registration: NY
 Num of Occupants: 2 Driver's Age: 34 Sex: M Citation Issued: N
 Direction of Travel: SOUTH Public Property Damage: N School Bus Involved: N
 Pre-Accd Action: GOING STRAIGHT AHEAD
 Apparent Factors: ANIMAL'S ACTION, UNKNOWN

County: Dutchess Muni: Fishkill(T) Ref. Marker: Street: JACKSON ST
30 Meters North of YELLEN DR

2/6/2010 Sat 14:11 PM Persons Killed: 0 Persons Injured: 0 Extent of Injuries: **Case: 2010-33353887**
 Accident Class: PROPERTY DAMAGE Police Agency: Num of Veh: 2
 Type Of Accident: COLLISION WITH MOTOR VEHICLE Traffic Control: NO PASSING ZONE
 Manner of Collision: REAR END Weather: CLOUDY
 Road Surface Condition: DRY Road Char.: STRAIGHT/ GRADE Light Condition: DAYLIGHT
 Loc. of Ped/Bicycle: NOT APPLICABLE Action of Ped/Bicycle: NOT APPLICABLE

Veh :1 CAR/VAN/PICKUP Registered Weight: 3180 State of Registration: NY
 Num of Occupants: 3 Driver's Age: 40 Sex: F Citation Issued: N
 Direction of Travel: SOUTH Public Property Damage: N School Bus Involved: N
 Pre-Accd Action: STOPPED IN TRAFFIC
 Apparent Factors: UNKNOWN, UNKNOWN

Veh :2 CAR/VAN/PICKUP Registered Weight: 3861 State of Registration: NY
 Num of Occupants: 1 Driver's Age: 67 Sex: M Citation Issued: N
 Direction of Travel: SOUTH Public Property Damage: N School Bus Involved: N
 Pre-Accd Action: GOING STRAIGHT AHEAD
 Apparent Factors: FOLLOWING TOO CLOSELY, UNKNOWN

County: Dutchess Muni: Fishkill(V) Ref. Marker: Street: JACKSON ST
30 Meters West of ROUTE 52

3/1/2010 Mon 08:11 AM Persons Killed: 0 Persons Injured: 0 Extent of Injuries: **Case: 2010-33381727**
 Accident Class: PROPERTY DAMAGE Police Agency: Num of Veh: 2
 Type Of Accident: COLLISION WITH MOTOR VEHICLE Traffic Control: NO PASSING ZONE
 Manner of Collision: UNKNOWN Weather: CLOUDY
 Road Surface Condition: DRY Road Char.: STRAIGHT AND LEVEL Light Condition: DAYLIGHT
 Loc. of Ped/Bicycle: NOT APPLICABLE Action of Ped/Bicycle: NOT APPLICABLE

Veh :2 CAR/VAN/PICKUP Registered Weight: State of Registration: PA
 Num of Occupants: 1 Driver's Age: 21 Sex: F Citation Issued: N
 Direction of Travel: SOUTH Public Property Damage: N School Bus Involved: N
 Pre-Accd Action: GOING STRAIGHT AHEAD
 Apparent Factors: NOT APPLICABLE, UNKNOWN

Veh :1	CAR/VAN/PICKUP	Registered Weight: 6500	State of Registration: NY
	Num of Occupants: 1	Driver's Age: 28	Sex: M Citation Issued: N
	Direction of Travel: WEST	Public Property Damage: N	School Bus Involved: N
	Pre-Accd Action: BACKING		
	Apparent Factors: BACKING UNSAFELY, UNKNOWN		

Accident Location Information System (ALIS)Date: 11/16/10
10:24**Accident Verbal Description Report**

Page: 45

5926 VDR CR 34 from NYS Rt 9D to NYS RT 52

Data in this report covers the period Jun 30, 2005 - Jun 30, 2010

Complete Accident data from NYSDMV is only available thru 6/30/2010

County: Dutchess Muni: Fishkill(V) Ref. Marker: 52 82042044 Street: JACKSON ST
AT INTERSECTION WITH [Route] 52

3/8/2010 Mon 14:11 PM Persons Killed: 0 Persons Injured: 1 Extent of Injuries: C **Case: 2010-33376414**
 Accident Class: INJURY Police Agency: Num of Veh: 2
 Type Of Accident: COLLISION WITH MOTOR VEHICLE Traffic Control: TRAFFIC SIGNAL
 Manner of Collision: REAR END Weather: CLEAR
 Road Surface Condition: DRY Road Char.: STRAIGHT AND LEVEL Light Condition: DAYLIGHT
 Loc. of Ped/Bicycle: NOT APPLICABLE Action of Ped/Bicycle: NOT APPLICABLE

Veh :1 CAR/VAN/PICKUP Registered Weight: 2390 State of Registration: NY
 Num of Occupants: 1 Driver's Age: 71 Sex: F Citation Issued: N
 Direction of Travel: SOUTH Public Property Damage: N School Bus Involved: N
 Pre-Accd Action: GOING STRAIGHT AHEAD
 Apparent Factors: FOLLOWING TOO CLOSELY, DRIVER INATTENTION

Veh :2 CAR/VAN/PICKUP Registered Weight: 4546 State of Registration: NY
 Num of Occupants: 2 Driver's Age: 47 Sex: F Citation Issued: N
 Direction of Travel: SOUTH Public Property Damage: N School Bus Involved: N
 Pre-Accd Action: STOPPED IN TRAFFIC
 Apparent Factors: NOT APPLICABLE, NOT APPLICABLE

County: Dutchess Muni: Fishkill(T) Ref. Marker: Street: BAXTERTOWN RD
175 Meters East of Stonykill Rd

4/25/2010 Sun 13:11 PM Persons Killed: 0 Persons Injured: 0 Extent of Injuries: **Case: 2010-33424715**
 Accident Class: PROPERTY DAMAGE Police Agency: Num of Veh: 1
 Type Of Accident: COLL. W/EARTH ELE./ROCK CUT/DITCH Traffic Control: NONE
 Manner of Collision: OTHER Weather: RAIN
 Road Surface Condition: WET Road Char.: CURVE AND GRADE Light Condition: DAYLIGHT
 Loc. of Ped/Bicycle: NOT APPLICABLE Action of Ped/Bicycle: NOT APPLICABLE

Veh : Registered Weight: State of Registration:
 Num of Occupants: Driver's Age: Sex: Citation Issued:
 Direction of Travel: Public Property Damage: School Bus Involved:
 Pre-Accd Action:

County: Dutchess Muni: Fishkill(V) Ref. Marker: 52 82042044 Street: JACKSON ST
AT INTERSECTION WITH MAIN ST

5/3/2010 Mon 07:11 AM Persons Killed: 0 Persons Injured: 0 Extent of Injuries: **Case: 2010-33436059**
 Accident Class: PROPERTY DAMAGE Police Agency: Num of Veh: 2
 Type Of Accident: COLLISION WITH MOTOR VEHICLE Traffic Control: TRAFFIC SIGNAL
 Manner of Collision: REAR END Weather: RAIN
 Road Surface Condition: WET Road Char.: STRAIGHT AND LEVEL Light Condition: DAWN
 Loc. of Ped/Bicycle: NOT APPLICABLE Action of Ped/Bicycle: NOT APPLICABLE

Accident Location Information System (ALIS)Date: 11/16/10
10:24**Accident Verbal Description Report**

Page: 46

5926 VDR CR 34 from NYS Rt 9D to NYS RT 52

Data in this report covers the period Jun 30, 2005 - Jun 30, 2010

Complete Accident data from NYSDMV is only available thru 6/30/2010

County: Dutchess Muni: Fishkill(V) Ref. Marker: 52 82042044 Street: JACKSON ST

***** CONTINUED

Veh : Registered Weight: State of Registration:
 Num of Occupants: Driver's Age: Sex: Citation Issued:
 Direction of Travel: Public Property Damage: School Bus Involved:
 Pre-Accd Action:

County: Dutchess Muni: Fishkill(T) Ref. Marker: Street: BAXTERTOWN RD
 AT INTERSECTION WITH OSBORNE HILL RD

4/27/2010 Tue 06:11 AM Persons Killed: 0 Persons Injured: 1 Extent of Injuries: C **Case: 2010-33477191**
 Accident Class: PROPERTY DAMAGE AND INJURY Police Agency: Num of Veh: 2
 Type Of Accident: COLLISION WITH MOTOR VEHICLE Traffic Control: UNKNOWN
 Manner of Collision: LEFT TURN (AGAINST OTHER CAR) Weather: RAIN
 Road Surface Condition: WET Road Char.: CURVE AND LEVEL Light Condition: DAWN
 Loc. of Ped/Bicycle: NOT APPLICABLE Action of Ped/Bicycle: NOT APPLICABLE

Veh : Registered Weight: State of Registration:
 Num of Occupants: Driver's Age: Sex: Citation Issued:
 Direction of Travel: Public Property Damage: School Bus Involved:
 Pre-Accd Action:

County: Dutchess Muni: Fishkill(T) Ref. Marker: Street: BAXTERTOWN RD
 7 Meters South of Driveway

5/19/2010 Wed 07:11 AM Persons Killed: 0 Persons Injured: 1 Extent of Injuries: C **Case: 2010-33462898**
 Accident Class: PROPERTY DAMAGE AND INJURY Police Agency: Num of Veh: 1
 Type Of Accident: COLLISION WITH OTHER FIXED OBJECT Traffic Control: NONE
 Manner of Collision: OTHER Weather: CLOUDY
 Road Surface Condition: WET Road Char.: CURVE AND LEVEL Light Condition: DAYLIGHT
 Loc. of Ped/Bicycle: NOT APPLICABLE Action of Ped/Bicycle: NOT APPLICABLE

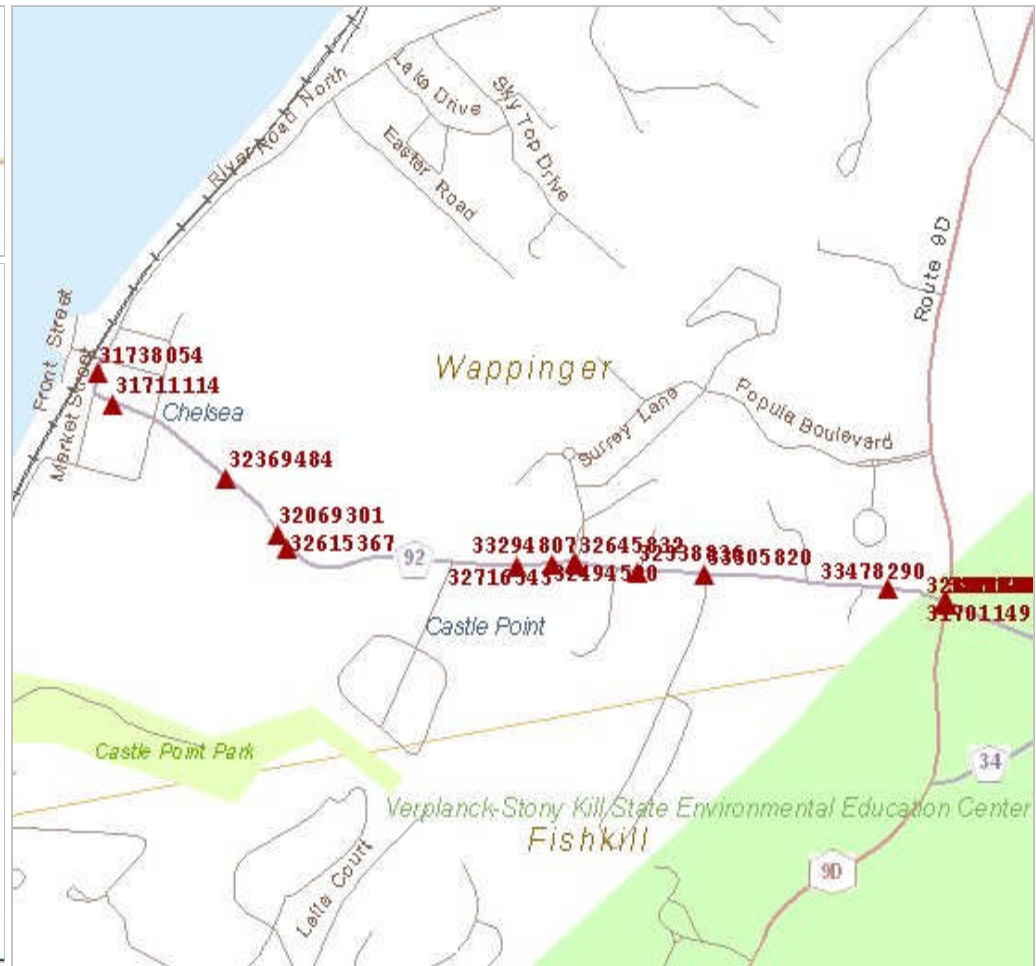
Veh : Registered Weight: State of Registration:
 Num of Occupants: Driver's Age: Sex: Citation Issued:
 Direction of Travel: Public Property Damage: School Bus Involved:
 Pre-Accd Action:

5926 VDR CR 92 from Market St to NYS 9D



Legend

Accident	Street
Street Name Change	<all other values>
Airport	SHIELD
Bus Station	C
College	I
Government Office	U
Hospital	S
Institution	Hydrography
Library	County Boundary
Nursing Home	State Recreation
Parking Area	NYS Campground
Point Of Interest	State Non Recreation
Public School	City
Rail Station	Town
Retail Center	Indian Reservation
Service Area	Village



Accident Location Information System (ALIS)

Date: 11/15/10 12:22

Accident Verbal Description Report

Page: 1

5926 VDR CR 92 from Market St to NYS 9D**Data in this report covers the period Jun 30, 2005 - Jun 30, 2010****Complete Accident data from NYSDMV is only available thru 6/30/2010**County: Dutchess Muni: Wappinger(T) Ref. Marker: Street: Market St
31 Meters South of Bank St

3/25/2006 Sat 03:11 AM Persons Killed: 0 Persons Injured: 0 Extent of Injuries: **Case: 2006-31738054**
 Accident Class: NON-REPORTABLE Police Agency: Num of Veh: 1
 Type Of Accident: COLL. W/EARTH ELE./ROCK CUT/DITCH Traffic Control: NO PASSING ZONE
 Manner of Collision: OTHER Weather: CLOUDY
 Road Surface Condition: WET Road Char.: STRAIGHT/ GRADE Light Condition: DARK-ROAD UNLIGHTED
 Loc. of Ped/Bicycle: NOT APPLICABLE Action of Ped/Bicycle: NOT APPLICABLE

Veh :1 CAR/VAN/PICKUP Registered Weight: State of Registration: NY
 Num of Occupants: 1 Driver's Age: 35 Sex: M Citation Issued: Y
 Direction of Travel: SOUTH Public Property Damage: N School Bus Involved: N
 Pre-Accd Action: GOING STRAIGHT AHEAD
 Apparent Factors: UNSAFE SPEED, NOT APPLICABLE

County: Dutchess Muni: Wappinger(T) Ref. Marker: Street: Chelsea Rd
56 Meters East of Market St

12/31/2005 Sat 17:11 PM Persons Killed: 0 Persons Injured: 0 Extent of Injuries: **Case: 2005-31711114**
 Accident Class: PROPERTY DAMAGE Police Agency: Num of Veh: 1
 Type Of Accident: COLL. W/EARTH ELE./ROCK CUT/DITCH Traffic Control: UNKNOWN
 Manner of Collision: OTHER Weather: SNOW
 Road Surface Condition: SNOW/ICE Road Char.: CURVE AND GRADE Light Condition: DARK-ROAD LIGHTED
 Loc. of Ped/Bicycle: NOT APPLICABLE Action of Ped/Bicycle: NOT APPLICABLE

Veh :1 CAR/VAN/PICKUP Registered Weight: 3437 State of Registration: NY
 Num of Occupants: 1 Driver's Age: 57 Sex: M Citation Issued: N
 Direction of Travel: EAST Public Property Damage: N School Bus Involved: N
 Pre-Accd Action: UNKNOWN
 Apparent Factors: UNKNOWN, UNKNOWN

County: Dutchess Muni: Wappinger(T) Ref. Marker: Street: Chelsea Rd
411 Meters East of Liberty St

1/26/2007 Fri 22:11 PM Persons Killed: 0 Persons Injured: 0 Extent of Injuries: **Case: 2007-32069301**
 Accident Class: PROPERTY DAMAGE Police Agency: Num of Veh: 1
 Type Of Accident: COLLISION WITH OTHER FIXED OBJECT Traffic Control: NO PASSING ZONE
 Manner of Collision: OTHER Weather: CLEAR
 Road Surface Condition: DRY Road Char.: STRAIGHT AT HILLCREST Light Condition: DARK-ROAD LIGHTED
 Loc. of Ped/Bicycle: NOT APPLICABLE Action of Ped/Bicycle: NOT APPLICABLE

Veh :1	CAR/VAN/PICKUP	Registered Weight: 3822	State of Registration: NY
	Num of Occupants: 2	Driver's Age: 45	Sex: M Citation Issued: Y
	Direction of Travel: WEST	Public Property Damage: N	School Bus Involved: N
	Pre-Accd Action: GOING STRAIGHT AHEAD		
	Apparent Factors: NOT APPLICABLE, ALCOHOL INVOLVEMENT		

Accident Location Information System (ALIS)

Date: 11/15/10 12:22

Accident Verbal Description Report

Page: 2

5926 VDR CR 92 from Market St to NYS 9D**Data in this report covers the period Jun 30, 2005 - Jun 30, 2010****Complete Accident data from NYS DMV is only available thru 6/30/2010**

County: Dutchess Muni: Wappinger(T) Ref. Marker: 9D82033030 Street: Route 9D

AT INTERSECTION WITH Chelsea Rd

7/2/2005 Sat 17:11 PM Persons Killed: 0 Persons Injured: 7 Extent of Injuries: ACCCC **Case: 2005-31537330**
 Accident Class: PROPERTY DAMAGE AND INJURY Police Agency: Num of Veh: 2
 Type Of Accident: COLLISION WITH MOTOR VEHICLE Traffic Control: TRAFFIC SIGNAL
 Manner of Collision: OTHER Weather: CLEAR
 Road Surface Condition: DRY Road Char.: STRAIGHT AND LEVEL Light Condition: DAYLIGHT
 Loc. of Ped/Bicycle: NOT APPLICABLE Action of Ped/Bicycle: NOT APPLICABLE

Veh :1 CAR/VAN/PICKUP Registered Weight: 2817 State of Registration: NY
 Num of Occupants: 1 Driver's Age: 17 Sex: M Citation Issued: Y
 Direction of Travel: WEST Public Property Damage: N School Bus Involved: N
 Pre-Accd Action: GOING STRAIGHT AHEAD
 Apparent Factors: TRAFFIC CONTROL DEVICES DISREGARDED, DRIVER INEXPERIENCE

Veh :2 CAR/VAN/PICKUP Registered Weight: 3252 State of Registration: NY
 Num of Occupants: 6 Driver's Age: 29 Sex: F Citation Issued: Y
 Direction of Travel: SOUTH Public Property Damage: N School Bus Involved: N
 Pre-Accd Action: GOING STRAIGHT AHEAD
 Apparent Factors: NOT APPLICABLE, NOT APPLICABLE

County: Dutchess Muni: Wappinger(T) Ref. Marker: 9D82033030 Street: Route 9D

AT INTERSECTION WITH Chelsea Rd

11/26/2006 Sun 17:11 PM Persons Killed: 0 Persons Injured: 0 Extent of Injuries: **Case: 2006-32004051**
 Accident Class: PROPERTY DAMAGE Police Agency: Num of Veh: 1
 Type Of Accident: COLLISION WITH DEER Traffic Control: NO PASSING ZONE
 Manner of Collision: OTHER Weather: CLEAR
 Road Surface Condition: DRY Road Char.: CURVE AND LEVEL Light Condition: DARK-ROAD UNLIGHTED
 Loc. of Ped/Bicycle: NOT APPLICABLE Action of Ped/Bicycle: NOT APPLICABLE

Veh :1 CAR/VAN/PICKUP Registered Weight: 3280 State of Registration: NY
 Num of Occupants: 1 Driver's Age: 59 Sex: F Citation Issued: N
 Direction of Travel: NORTH Public Property Damage: N School Bus Involved: N
 Pre-Accd Action: GOING STRAIGHT AHEAD
 Apparent Factors: ANIMAL'S ACTION, UNKNOWN

County: Dutchess Muni: Wappinger(T) Ref. Marker: 9D82033030 Street: Route 9D

AT INTERSECTION WITH Chelsea Rd

7/1/2006	Sat 19:11 PM	Persons Killed: 0	Persons Injured: 0	Extent of Injuries:	Case: 2006-31833963
	Accident Class: PROPERTY DAMAGE			Police Agency:	Num of Veh: 2
	Type Of Accident: COLLISION WITH MOTOR VEHICLE				Traffic Control: NONE
	Manner of Collision: UNKNOWN			Weather: CLEAR	
	Road Surface Condition: DRY	Road Char.: STRAIGHT AND LEVEL			Light Condition: DAYLIGHT
	Loc. of Ped/Bicycle: NOT APPLICABLE		Action of Ped/Bicycle: NOT APPLICABLE		

Accident Location Information System (ALIS)

Date: 11/15/10 12:22

Accident Verbal Description Report

Page: 3

5926 VDR CR 92 from Market St to NYS 9D**Data in this report covers the period Jun 30, 2005 - Jun 30, 2010****Complete Accident data from NYSDMV is only available thru 6/30/2010**

County: Dutchess Muni: Wappinger(T) Ref. Marker: 9D82033030 Street: Route 9D

***** CONTINUED

Veh :2 CAR/VAN/PICKUP Registered Weight: 2564 State of Registration: NY
 Num of Occupants: 1 Driver's Age: 33 Sex: F Citation Issued: N
 Direction of Travel: NORTH-WEST Public Property Damage: N School Bus Involved: N
 Pre-Accd Action: SLOWED OR STOPPING
 Apparent Factors: UNKNOWN, UNKNOWN

Veh :1 CAR/VAN/PICKUP Registered Weight: 2710 State of Registration: NY
 Num of Occupants: 1 Driver's Age: 30 Sex: F Citation Issued: N
 Direction of Travel: NORTH-WEST Public Property Damage: N School Bus Involved: N
 Pre-Accd Action: SLOWED OR STOPPING
 Apparent Factors: UNKNOWN, UNKNOWN

County: Dutchess Muni: Wappinger(T) Ref. Marker: 9D82033030 Street: Route 9D

AT INTERSECTION WITH Chelsea Rd

3/3/2007 Sat 20:11 PM Persons Killed: 0 Persons Injured: 0 Extent of Injuries: **Case: 2007-32107110**
 Accident Class: PROPERTY DAMAGE Police Agency: Num of Veh: 1
 Type Of Accident: COLLISION WITH SNOW EMBANKMENT Traffic Control: TRAFFIC SIGNAL
 Manner of Collision: OTHER Weather: CLOUDY
 Road Surface Condition: SNOW/ICE Road Char.: STRAIGHT AT HILLCREST Light Condition: DARK-ROAD UNLIGHTED
 Loc. of Ped/Bicycle: NOT APPLICABLE Action of Ped/Bicycle: NOT APPLICABLE

Veh :1 CAR/VAN/PICKUP Registered Weight: 2759 State of Registration: NY
 Num of Occupants: 1 Driver's Age: 28 Sex: M Citation Issued: N
 Direction of Travel: EAST Public Property Damage: N School Bus Involved: N
 Pre-Accd Action: GOING STRAIGHT AHEAD
 Apparent Factors: PAVEMENT SLIPPERY, NOT APPLICABLE

County: Dutchess Muni: Wappinger(T) Ref. Marker: 9D82033030 Street: Route 9D

AT INTERSECTION WITH Chelsea Rd

3/24/2007 Sat 08:11 AM Persons Killed: 0 Persons Injured: 0 Extent of Injuries: **Case: 2007-32139874**
 Accident Class: NON-REPORTABLE Police Agency: Num of Veh: 2
 Type Of Accident: COLLISION WITH MOTOR VEHICLE Traffic Control: TRAFFIC SIGNAL
 Manner of Collision: REAR END Weather: CLEAR
 Road Surface Condition: DRY Road Char.: STRAIGHT/ GRADE Light Condition: DAYLIGHT
 Loc. of Ped/Bicycle: NOT APPLICABLE Action of Ped/Bicycle: NOT APPLICABLE

Veh :1	CAR/VAN/PICKUP	Registered Weight:	State of Registration: NY
	Num of Occupants: 1	Driver's Age: 19	Sex: M Citation Issued: N
	Direction of Travel: EAST	Public Property Damage: N	School Bus Involved: N
	Pre-Accd Action: GOING STRAIGHT AHEAD		
	Apparent Factors: FOLLOWING TOO CLOSELY, NOT APPLICABLE		
Veh :2	CAR/VAN/PICKUP	Registered Weight:	State of Registration: NY
	Num of Occupants: 2	Driver's Age: 43	Sex: F Citation Issued: N
	Direction of Travel: EAST	Public Property Damage: N	School Bus Involved: N
	Pre-Accd Action: STOPPED IN TRAFFIC		
	Apparent Factors: NOT APPLICABLE, NOT APPLICABLE		

Accident Location Information System (ALIS)

Date: 11/15/10 12:22

Accident Verbal Description Report

Page: 4

5926 VDR CR 92 from Market St to NYS 9D**Data in this report covers the period Jun 30, 2005 - Jun 30, 2010****Complete Accident data from NYS DMV is only available thru 6/30/2010**

County: Dutchess Muni: Wappinger(T) Ref. Marker: 9D82033030 Street: Route 9D

AT INTERSECTION WITH Chelsea Rd

2/25/2006 Sat 00:11 AM Persons Killed: 0 Persons Injured: 0 Extent of Injuries: **Case: 2006-31701149**
 Accident Class: NON-REPORTABLE Police Agency: Num of Veh: 2
 Type Of Accident: COLLISION WITH MOTOR VEHICLE Traffic Control: TRAFFIC SIGNAL
 Manner of Collision: REAR END Weather: CLEAR
 Road Surface Condition: DRY Road Char.: CURVE AND GRADE Light Condition: DARK-ROAD LIGHTED
 Loc. of Ped/Bicycle: NOT APPLICABLE Action of Ped/Bicycle: NOT APPLICABLE

Veh :1 CAR/VAN/PICKUP Registered Weight: State of Registration: NY
 Num of Occupants: 2 Driver's Age: 42 Sex: F Citation Issued: N
 Direction of Travel: SOUTH Public Property Damage: N School Bus Involved: N
 Pre-Accd Action: STOPPED IN TRAFFIC
 Apparent Factors: NOT APPLICABLE, NOT APPLICABLE

Veh :2 CAR/VAN/PICKUP Registered Weight: State of Registration: NY
 Num of Occupants: 1 Driver's Age: 24 Sex: F Citation Issued: Y
 Direction of Travel: SOUTH Public Property Damage: N School Bus Involved: N
 Pre-Accd Action: GOING STRAIGHT AHEAD
 Apparent Factors: ALCOHOL INVOLVEMENT, FOLLOWING TOO CLOSELY

County: Dutchess Muni: Wappinger(T) Ref. Marker: Street: CHELSEA RD

2 Meters West of UNNAMED STREET

8/20/2007 Mon 07:11 AM Persons Killed: 0 Persons Injured: 1 Extent of Injuries: C **Case: 2007-32338836**
 Accident Class: PROPERTY DAMAGE AND INJURY Police Agency: Num of Veh: 2
 Type Of Accident: COLLISION WITH MOTOR VEHICLE Traffic Control: NONE
 Manner of Collision: REAR END Weather: CLEAR
 Road Surface Condition: DRY Road Char.: STRAIGHT/ GRADE Light Condition: DAYLIGHT
 Loc. of Ped/Bicycle: NOT APPLICABLE Action of Ped/Bicycle: NOT APPLICABLE

Veh :1 CAR/VAN/PICKUP Registered Weight: 3100 State of Registration: NY
 Num of Occupants: 1 Driver's Age: 30 Sex: M Citation Issued: N
 Direction of Travel: EAST Public Property Damage: N School Bus Involved: N
 Pre-Accd Action: SLOWED OR STOPPING
 Apparent Factors: UNKNOWN, UNKNOWN

Veh :2 CAR/VAN/PICKUP Registered Weight: 5692 State of Registration: NY

Num of Occupants: 1
Direction of Travel: EAST
Pre-Accd Action: GOING STRAIGHT AHEAD
Apparent Factors: UNKNOWN, UNKNOWN

Driver's Age: 20
Public Property Damage: N

Sex: F

Citation Issued: N
School Bus Involved: N

County: Dutchess Muni: Wappinger(T) Ref. Marker: Street: CHELSEA RD
AT INTERSECTION WITH ROUTE 9D

11/12/2007 Mon 09:11 AM Persons Killed: 0
Accident Class: NON-REPORTABLE
Type Of Accident: COLLISION WITH MOTOR VEHICLE
Manner of Collision: REAR END
Road Surface Condition: DRY
Loc. of Ped/Bicycle: NOT APPLICABLE

Persons Injured: 0

Extent of Injuries:
Police Agency:

Case: 2007-32394094

Num of Veh: 2

Traffic Control: TRAFFIC SIGNAL
Weather: CLOUDY

Road Char.: STRAIGHT AND LEVEL

Light Condition: DAYLIGHT

Action of Ped/Bicycle: NOT APPLICABLE

Accident Location Information System (ALIS)

Date: 11/15/10 12:22

Accident Verbal Description Report

Page: 5

5926 VDR CR 92 from Market St to NYS 9D**Data in this report covers the period Jun 30, 2005 - Jun 30, 2010****Complete Accident data from NYSDMV is only available thru 6/30/2010**

County: Dutchess Muni: Wappinger(T) Ref. Marker: Street: CHELSEA RD

**** CONTINUED

Veh :1 CAR/VAN/PICKUP Registered Weight: State of Registration: NY
 Num of Occupants: 2 Driver's Age: 48 Sex: F Citation Issued: N
 Direction of Travel: SOUTH Public Property Damage: N School Bus Involved: N
 Pre-Accd Action: STOPPED IN TRAFFIC
 Apparent Factors: NOT APPLICABLE, NOT APPLICABLE

Veh :2 CAR/VAN/PICKUP Registered Weight: State of Registration: NY
 Num of Occupants: 1 Driver's Age: 27 Sex: F Citation Issued: N
 Direction of Travel: SOUTH Public Property Damage: N School Bus Involved: N
 Pre-Accd Action: STARTING IN TRAFFIC
 Apparent Factors: FOLLOWING TOO CLOSELY, NOT APPLICABLE

County: Dutchess Muni: Wappinger(T) Ref. Marker: Street: CHELSEA RD
 228 Meters East of LIBERTY ST

10/26/2007 Fri 16:11 PM Persons Killed: 0 Persons Injured: 1 Extent of Injuries: C **Case: 2007-32369484**
 Accident Class: PROPERTY DAMAGE AND INJURY Police Agency: Num of Veh: 2
 Type Of Accident: COLLISION WITH MOTOR VEHICLE Traffic Control: NO PASSING ZONE
 Manner of Collision: REAR END Weather: CLOUDY
 Road Surface Condition: DRY Road Char.: STRAIGHT AND LEVEL Light Condition: DAYLIGHT
 Loc. of Ped/Bicycle: NOT APPLICABLE Action of Ped/Bicycle: NOT APPLICABLE

Veh :1 CAR/VAN/PICKUP Registered Weight: 5795 State of Registration: NY
 Num of Occupants: 1 Driver's Age: 44 Sex: M Citation Issued: N
 Direction of Travel: WEST Public Property Damage: N School Bus Involved: N
 Pre-Accd Action: SLOWED OR STOPPING
 Apparent Factors: NOT APPLICABLE, ANIMAL'S ACTION

Veh :2 CAR/VAN/PICKUP Registered Weight: 2961 State of Registration: NY
 Num of Occupants: 1 Driver's Age: 40 Sex: M Citation Issued: N
 Direction of Travel: WEST Public Property Damage: N School Bus Involved: N
 Pre-Accd Action: GOING STRAIGHT AHEAD
 Apparent Factors: FOLLOWING TOO CLOSELY, NOT APPLICABLE

County: Dutchess Muni: Wappinger(T) Ref. Marker: Street: CHELSEA RD

1 Meters East of ROUTE 9D

1/23/2008	Wed 14:11 PM	Persons Killed: 0	Persons Injured: 0	Extent of Injuries:	Case: 2008-32476803
	Accident Class: PROPERTY DAMAGE			Police Agency:	Num of Veh: 2
	Type Of Accident: COLLISION WITH MOTOR VEHICLE			Traffic Control: TRAFFIC SIGNAL	
	Manner of Collision: RIGHT ANGLE			Weather: CLEAR	
	Road Surface Condition: DRY	Road Char.: STRAIGHT AND LEVEL		Light Condition: DAYLIGHT	
	Loc. of Ped/Bicycle: NOT APPLICABLE			Action of Ped/Bicycle: NOT APPLICABLE	
Veh :1	CAR/VAN/PICKUP	Registered Weight: 3360		State of Registration: NY	
	Num of Occupants: 1	Driver's Age: 53		Sex: F	Citation Issued: Y
	Direction of Travel: SOUTH	Public Property Damage: N			School Bus Involved: N
	Pre-Accd Action: MAKING LEFT TURN				
	Apparent Factors: DRIVER INATTENTION, PASSING OR LANE USAGE IMPROPERLY				

Accident Location Information System (ALIS)

Date: 11/15/10 12:22

Accident Verbal Description Report

Page: 6

5926 VDR CR 92 from Market St to NYS 9D**Data in this report covers the period Jun 30, 2005 - Jun 30, 2010****Complete Accident data from NYSDMV is only available thru 6/30/2010**

County: Dutchess Muni: Wappinger(T) Ref. Marker: Street: CHELSEA RD

**** CONTINUED

Veh :2 CAR/VAN/PICKUP Registered Weight: 2629 State of Registration: NY
 Num of Occupants: 1 Driver's Age: 16 Sex: M Citation Issued: N
 Direction of Travel: NORTH Public Property Damage: N School Bus Involved: N
 Pre-Accd Action: STOPPED IN TRAFFIC
 Apparent Factors: NOT APPLICABLE, NOT APPLICABLE

County: Dutchess Muni: Wappinger(T) Ref. Marker: Street: COUNTY RTE 92

53 Meters West of CHELSEA RIDGE DR

1/30/2008 Wed 11:11 AM Persons Killed: 0 Persons Injured: 2 Extent of Injuries: CC **Case: 2008-32494590**
 Accident Class: PROPERTY DAMAGE AND INJURY Police Agency: Num of Veh: 1
 Type Of Accident: COLL. W/LIGHT SUPPORT/UTILITY POLE Traffic Control: NONE
 Manner of Collision: OTHER Weather: CLOUDY
 Road Surface Condition: WET Road Char.: STRAIGHT/ GRADE Light Condition: DAYLIGHT
 Loc. of Ped/Bicycle: NOT APPLICABLE Action of Ped/Bicycle: NOT APPLICABLE

Veh :1 CAR/VAN/PICKUP Registered Weight: 2329 State of Registration: NY
 Num of Occupants: 2 Driver's Age: 16 Sex: F Citation Issued: N
 Direction of Travel: WEST Public Property Damage: N School Bus Involved: N
 Pre-Accd Action: GOING STRAIGHT AHEAD
 Apparent Factors: UNSAFE SPEED, NOT APPLICABLE

County: Dutchess Muni: Wappinger(T) Ref. Marker: Street: CHELSEA RD

425 Meters West of THORNACRES DR

5/23/2008 Fri 20:11 PM Persons Killed: 0 Persons Injured: 0 Extent of Injuries: **Case: 2008-32615367**
 Accident Class: PROPERTY DAMAGE Police Agency: Num of Veh: 1
 Type Of Accident: COLLISION WITH DEER Traffic Control: NONE
 Manner of Collision: OTHER Weather: CLEAR
 Road Surface Condition: DRY Road Char.: CURVE AND GRADE Light Condition: DARK-ROAD UNLIGHTED
 Loc. of Ped/Bicycle: NOT APPLICABLE Action of Ped/Bicycle: NOT APPLICABLE

Veh :1 CAR/VAN/PICKUP Registered Weight: 2629 State of Registration: NY
 Num of Occupants: 1 Driver's Age: 22 Sex: M Citation Issued: N
 Direction of Travel: EAST Public Property Damage: N School Bus Involved: N
 Pre-Accd Action: GOING STRAIGHT AHEAD
 Apparent Factors: ANIMAL'S ACTION, NOT APPLICABLE

County: Dutchess Muni: Wappinger(T) Ref. Marker: Street: CHELSEA RD
1 Meters East of ROUTE 9D

6/27/2008	Fri 18:11 PM	Persons Killed: 0	Persons Injured: 0	Extent of Injuries:	Case: 2008-32643597
	Accident Class: PROPERTY DAMAGE			Police Agency:	Num of Veh: 2
	Type Of Accident: COLLISION WITH MOTOR VEHICLE			Traffic Control: TRAFFIC SIGNAL	Weather: CLEAR
	Manner of Collision: LEFT TURN (AGAINST OTHER CAR)				Light Condition: DAYLIGHT
	Road Surface Condition: DRY		Road Char.: STRAIGHT/ GRADE		Action of Ped/Bicycle: NOT APPLICABLE
	Loc. of Ped/Bicycle: NOT APPLICABLE				

Accident Location Information System (ALIS)

Date: 11/15/10 12:22

Accident Verbal Description Report

Page: 7

5926 VDR CR 92 from Market St to NYS 9D**Data in this report covers the period Jun 30, 2005 - Jun 30, 2010****Complete Accident data from NYSDMV is only available thru 6/30/2010**

County: Dutchess Muni: Wappinger(T) Ref. Marker: Street: CHELSEA RD

***** CONTINUED

Veh :1 CAR/VAN/PICKUP Registered Weight: 3040 State of Registration: NY
 Num of Occupants: 1 Driver's Age: 17 Sex: F Citation Issued: N
 Direction of Travel: SOUTH Public Property Damage: N School Bus Involved: N
 Pre-Accd Action: GOING STRAIGHT AHEAD
 Apparent Factors: NOT APPLICABLE, NOT APPLICABLE

Veh :2 CAR/VAN/PICKUP Registered Weight: 4943 State of Registration: NY
 Num of Occupants: 1 Driver's Age: 40 Sex: M Citation Issued: N
 Direction of Travel: NORTH-WEST Public Property Damage: N School Bus Involved: N
 Pre-Accd Action: MAKING LEFT TURN
 Apparent Factors: FAILURE TO YIELD RIGHT OF WAY, NOT APPLICABLE

County: Dutchess Muni: Wappinger(T) Ref. Marker: Street: CHELSEA RD
 143 Meters West of CHELSEA RIDGE DR

9/4/2008 Thu 08:11 AM Persons Killed: 0 Persons Injured: 0 Extent of Injuries: **Case: 2008-32716343**
 Accident Class: NON-REPORTABLE Police Agency: Num of Veh: 1
 Type Of Accident: COLLISION WITH TREE Traffic Control: NO PASSING ZONE
 Manner of Collision: OTHER Weather: CLEAR
 Road Surface Condition: DRY Road Char.: STRAIGHT/ GRADE Light Condition: DAYLIGHT
 Loc. of Ped/Bicycle: NOT APPLICABLE Action of Ped/Bicycle: NOT APPLICABLE

Veh :1 CAR/VAN/PICKUP Registered Weight: State of Registration: NY
 Num of Occupants: 1 Driver's Age: 33 Sex: M Citation Issued: Y
 Direction of Travel: WEST Public Property Damage: N School Bus Involved: N
 Pre-Accd Action: GOING STRAIGHT AHEAD
 Apparent Factors: NOT APPLICABLE, UNSAFE SPEED

County: Dutchess Muni: Wappinger(T) Ref. Marker: Street: CHELSEA RD
 9 Meters East of CHELSEA RIDGE DR

5/22/2008 Thu 09:11 AM Persons Killed: 0 Persons Injured: 0 Extent of Injuries: **Case: 2008-32645832**
 Accident Class: PROPERTY DAMAGE Police Agency: Num of Veh: 1
 Type Of Accident: COLL. W/LIGHT SUPPORT/UTILITY POLE Traffic Control: NO PASSING ZONE
 Manner of Collision: OTHER Weather: CLOUDY
 Road Surface Condition: DRY Road Char.: STRAIGHT/ GRADE Light Condition: DAYLIGHT
 Loc. of Ped/Bicycle: NOT APPLICABLE Action of Ped/Bicycle: NOT APPLICABLE

Veh :1 CAR/VAN/PICKUP Registered Weight: 4615 State of Registration: NY
 Num of Occupants: 1 Driver's Age: 24 Sex: M Citation Issued: N
 Direction of Travel: EAST Public Property Damage: N School Bus Involved: N
 Pre-Accd Action: AVOIDING OBJECT IN ROADWAY
 Apparent Factors: ANIMAL'S ACTION, UNKNOWN

County: Dutchess Muni: Wappinger(T) Ref. Marker: Street: COUNTY RTE 34
 8 Meters East of ROUTE 9D

8/27/2008 Wed 11:11 AM Persons Killed: 0 Persons Injured: 1 Extent of Injuries: B **Case: 2008-32713945**
 Accident Class: INJURY Police Agency:
 Type Of Accident: COLLISION WITH MOTOR VEHICLE Traffic Control: TRAFFIC SIGNAL
 Manner of Collision: REAR END Weather: CLEAR
 Road Surface Condition: DRY Road Char.: STRAIGHT AND LEVEL Light Condition: DAYLIGHT
 Loc. of Ped/Bicycle: NOT APPLICABLE Action of Ped/Bicycle: NOT APPLICABLE

Accident Location Information System (ALIS)

Date: 11/15/10 12:22

Accident Verbal Description Report

Page: 8

5926 VDR CR 92 from Market St to NYS 9D**Data in this report covers the period Jun 30, 2005 - Jun 30, 2010****Complete Accident data from NYSDMV is only available thru 6/30/2010**

County: Dutchess Muni: Wappinger(T) Ref. Marker: Street: COUNTY RTE 34

***** CONTINUED

Veh :1 CAR/VAN/PICKUP Registered Weight: 2416 State of Registration: NY
 Num of Occupants: 2 Driver's Age: 16 Sex: F Citation Issued: N
 Direction of Travel: NORTH Public Property Damage: N School Bus Involved: N
 Pre-Accd Action: GOING STRAIGHT AHEAD
 Apparent Factors: FOLLOWING TOO CLOSELY, NOT APPLICABLE

Veh :2 CAR/VAN/PICKUP Registered Weight: 2772 State of Registration: NY
 Num of Occupants: 1 Driver's Age: 53 Sex: M Citation Issued: N
 Direction of Travel: NORTH Public Property Damage: N School Bus Involved: N
 Pre-Accd Action: MAKING RIGHT TURN
 Apparent Factors: NOT APPLICABLE, NOT APPLICABLE

County: Dutchess Muni: Wappinger(T) Ref. Marker: 9D82033030 Street: [Route] 9D
12/1/2008 Mon 18:11 PM Persons Killed: 0 Persons Injured: 0 Extent of Injuries: **Case: 2008-32870171**
 Accident Class: PROPERTY DAMAGE Police Agency: Num of Veh: 2
 Type Of Accident: COLLISION WITH MOTOR VEHICLE Traffic Control: NO PASSING ZONE
 Manner of Collision: REAR END Weather: CLEAR
 Road Surface Condition: DRY Road Char.: STRAIGHT/ GRADE Light Condition: DARK-ROAD LIGHTED
 Loc. of Ped/Bicycle: NOT APPLICABLE Action of Ped/Bicycle: NOT APPLICABLE

Veh :2 CAR/VAN/PICKUP Registered Weight: 2873 State of Registration: NY
 Num of Occupants: 1 Driver's Age: 26 Sex: F Citation Issued: N
 Direction of Travel: NORTH Public Property Damage: N School Bus Involved: N
 Pre-Accd Action: SLOWED OR STOPPING
 Apparent Factors: FOLLOWING TOO CLOSELY, DRIVER INATTENTION

Veh :1 CAR/VAN/PICKUP Registered Weight: 3651 State of Registration: NY
 Num of Occupants: 1 Driver's Age: 25 Sex: F Citation Issued: N
 Direction of Travel: NORTH Public Property Damage: N School Bus Involved: N
 Pre-Accd Action: STOPPED IN TRAFFIC
 Apparent Factors: NOT APPLICABLE, UNKNOWN

County: Dutchess Muni: Wappinger(T) Ref. Marker: Street: CHELSEA RD

2/9/2009 Mon 18:11 PM Persons Killed: 0 Persons Injured: 1 Extent of Injuries: C **Case: 2009-32916730**
Accident Class: PROPERTY DAMAGE AND INJURY Police Agency: Num of Veh: 2
Type Of Accident: COLLISION WITH MOTOR VEHICLE Traffic Control: TRAFFIC SIGNAL
Manner of Collision: RIGHT ANGLE Weather: CLEAR
Road Surface Condition: DRY Road Char.: STRAIGHT AND LEVEL Light Condition: DARK-ROAD LIGHTED
Loc. of Ped/Bicycle: NOT APPLICABLE Action of Ped/Bicycle: NOT APPLICABLE

Veh :1 CAR/VAN/PICKUP Registered Weight: 3635 State of Registration: NY
Num of Occupants: 1 Driver's Age: 29 Sex: M Citation Issued: Y
Direction of Travel: WEST Public Property Damage: N School Bus Involved: N
Pre-Accd Action: GOING STRAIGHT AHEAD
Apparent Factors: NOT APPLICABLE, TRAFFIC CONTROL DEVICES DISREGARDED

Accident Location Information System (ALIS)

Date: 11/15/10 12:22

Accident Verbal Description Report

Page: 9

5926 VDR CR 92 from Market St to NYS 9D**Data in this report covers the period Jun 30, 2005 - Jun 30, 2010****Complete Accident data from NYSDMV is only available thru 6/30/2010**

County: Dutchess Muni: Wappinger(T) Ref. Marker: Street: CHELSEA RD

**** CONTINUED

Veh :2 CAR/VAN/PICKUP Registered Weight: 3450 State of Registration: NY
 Num of Occupants: 1 Driver's Age: 55 Sex: F Citation Issued: N
 Direction of Travel: SOUTH Public Property Damage: N School Bus Involved: N
 Pre-Accd Action: GOING STRAIGHT AHEAD
 Apparent Factors: NOT APPLICABLE, NOT APPLICABLE

County: Dutchess Muni: Wappinger(T) Ref. Marker: Street: CHELSEA RD

4/6/2009

Mon 14:11 PM Persons Killed: 0 Persons Injured: 1 Extent of Injuries: C **Case: 2009-32977539**
 Accident Class: PROPERTY DAMAGE AND INJURY Police Agency: Num of Veh: 2
 Type Of Accident: COLLISION WITH MOTOR VEHICLE Traffic Control: TRAFFIC SIGNAL
 Manner of Collision: RIGHT ANGLE Weather: RAIN
 Road Surface Condition: WET Road Char.: STRAIGHT AND LEVEL Light Condition: DAYLIGHT
 Loc. of Ped/Bicycle: NOT APPLICABLE Action of Ped/Bicycle: NOT APPLICABLE

Veh :2 CAR/VAN/PICKUP Registered Weight: 4004 State of Registration: NY
 Num of Occupants: 1 Driver's Age: 60 Sex: M Citation Issued: N
 Direction of Travel: WEST Public Property Damage: N School Bus Involved: N
 Pre-Accd Action: STARTING IN TRAFFIC
 Apparent Factors: TRAFFIC CONTROL DEVICES DISREGARDED, NOT APPLICABLE

Veh :1 CAR/VAN/PICKUP Registered Weight: 4008 State of Registration: NY
 Num of Occupants: 1 Driver's Age: 53 Sex: F Citation Issued: N
 Direction of Travel: NORTH Public Property Damage: N School Bus Involved: N
 Pre-Accd Action: GOING STRAIGHT AHEAD
 Apparent Factors: TRAFFIC CONTROL DEVICES DISREGARDED, NOT APPLICABLE

County: Dutchess Muni: Wappinger(T) Ref. Marker: Street: CHELSEA RD

4/19/2009

Sun 20:11 PM Persons Killed: 0 Persons Injured: 2 Extent of Injuries: CC **Case: 2009-32989225**
 Accident Class: PROPERTY DAMAGE AND INJURY Police Agency: Num of Veh: 2
 Type Of Accident: COLLISION WITH MOTOR VEHICLE Traffic Control: TRAFFIC SIGNAL
 Manner of Collision: RIGHT TURN (AGAINST OTHER CAR) Weather: CLEAR
 Road Surface Condition: DRY Road Char.: STRAIGHT AND LEVEL Light Condition: DARK-ROAD UNLIGHTED
 Loc. of Ped/Bicycle: NOT APPLICABLE Action of Ped/Bicycle: NOT APPLICABLE

Veh :1 CAR/VAN/PICKUP Registered Weight: 3362 State of Registration: NY

Num of Occupants: 1
Direction of Travel: SOUTH
Pre-Accd Action: GOING STRAIGHT AHEAD
Apparent Factors: TRAFFIC CONTROL DEVICES DISREGARDED, NOT APPLICABLE

Driver's Age: 18
Public Property Damage: N

Sex: M
Citation Issued: Y
School Bus Involved: N

Veh :2
CAR/VAN/PICKUP
Num of Occupants: 3
Direction of Travel: EAST
Pre-Accd Action: GOING STRAIGHT AHEAD
Apparent Factors: NOT APPLICABLE, NOT APPLICABLE

Registered Weight: 3851
Driver's Age: 32
Public Property Damage: N

State of Registration: NY
Sex: M
Citation Issued: N
School Bus Involved: N

Accident Location Information System (ALIS)

Date: 11/15/10 12:22

Accident Verbal Description Report

Page: 10

5926 VDR CR 92 from Market St to NYS 9D**Data in this report covers the period Jun 30, 2005 - Jun 30, 2010****Complete Accident data from NYSDMV is only available thru 6/30/2010**

County: Dutchess Muni: Wappinger(T) Ref. Marker: Street: CHELSEA RD
7/10/2009 Fri 20:11 PM Persons Killed: 0 Persons Injured: 0 Extent of Injuries: **Case: 2009-33071013**
 Accident Class: NON-REPORTABLE Police Agency: Num of Veh: 2
 Type Of Accident: COLLISION WITH MOTOR VEHICLE Traffic Control: TRAFFIC SIGNAL
 Manner of Collision: LEFT TURN (AGAINST OTHER CAR) Weather: CLEAR
 Road Surface Condition: DRY Road Char.: STRAIGHT AND LEVEL Light Condition: DAYLIGHT
 Loc. of Ped/Bicycle: NOT APPLICABLE Action of Ped/Bicycle: NOT APPLICABLE

Veh :1 CAR/VAN/PICKUP Registered Weight: State of Registration: SC
 Num of Occupants: 3 Driver's Age: 21 Sex: F Citation Issued: N
 Direction of Travel: SOUTH-WEST Public Property Damage: N School Bus Involved: N
 Pre-Accd Action: MAKING LEFT TURN
 Apparent Factors: NOT APPLICABLE, FAILURE TO YIELD RIGHT OF WAY

Veh :2 CAR/VAN/PICKUP Registered Weight: State of Registration: NY
 Num of Occupants: 3 Driver's Age: 46 Sex: F Citation Issued: N
 Direction of Travel: EAST Public Property Damage: N School Bus Involved: N
 Pre-Accd Action: GOING STRAIGHT AHEAD
 Apparent Factors: NOT APPLICABLE, NOT APPLICABLE

County: Dutchess Muni: Wappinger(T) Ref. Marker: Street: CHELSEA RD
 102 Meters West of Unnamed Street
1/6/2010 Wed 13:11 PM Persons Killed: 0 Persons Injured: 0 Extent of Injuries: **Case: 2010-33294807**
 Accident Class: PROPERTY DAMAGE Police Agency: Num of Veh: 1
 Type Of Accident: COLLISION WITH CURBING Traffic Control: NONE
 Manner of Collision: OTHER Weather: CLEAR
 Road Surface Condition: DRY Road Char.: STRAIGHT/ GRADE Light Condition: DAYLIGHT
 Loc. of Ped/Bicycle: NOT APPLICABLE Action of Ped/Bicycle: NOT APPLICABLE

Veh :1 CAR/VAN/PICKUP Registered Weight: 2604 State of Registration: NY
 Num of Occupants: 1 Driver's Age: 77 Sex: M Citation Issued: N
 Direction of Travel: WEST Public Property Damage: N School Bus Involved: N
 Pre-Accd Action: GOING STRAIGHT AHEAD
 Apparent Factors: UNSAFE SPEED, REACTION TO OTHER UNINVOLVED VEHICL

County: Dutchess Muni: Wappinger(T) Ref. Marker: Street: BOOTH BLVD
 AT INTERSECTION WITH Chelsea Rd

1/11/2010	Mon 15:11 PM	Persons Killed: 0	Persons Injured: 2	Extent of Injuries: AA	Case: 2010-33305820
	Accident Class: INJURY		Police Agency:		Num of Veh: 2
	Type Of Accident: COLLISION WITH MOTOR VEHICLE				Traffic Control: NONE
	Manner of Collision: REAR END				Weather: CLEAR
	Road Surface Condition: DRY		Road Char.: STRAIGHT/ GRADE		Light Condition: DAYLIGHT
	Loc. of Ped/Bicycle: NOT APPLICABLE			Action of Ped/Bicycle: NOT APPLICABLE	

Accident Location Information System (ALIS)

Date: 11/15/10 12:22

Accident Verbal Description Report

Page: 11

5926 VDR CR 92 from Market St to NYS 9D**Data in this report covers the period Jun 30, 2005 - Jun 30, 2010****Complete Accident data from NYSDMV is only available thru 6/30/2010**

County: Dutchess Muni: Wappinger(T) Ref. Marker: Street: BOOTH BLVD

***** CONTINUED

Veh :1 CAR/VAN/PICKUP Registered Weight: 3306 State of Registration: NY
 Num of Occupants: 1 Driver's Age: 55 Sex: M Citation Issued: N
 Direction of Travel: WEST Public Property Damage: N School Bus Involved: N
 Pre-Accd Action: GOING STRAIGHT AHEAD
 Apparent Factors: UNSAFE SPEED, DRIVER INATTENTION

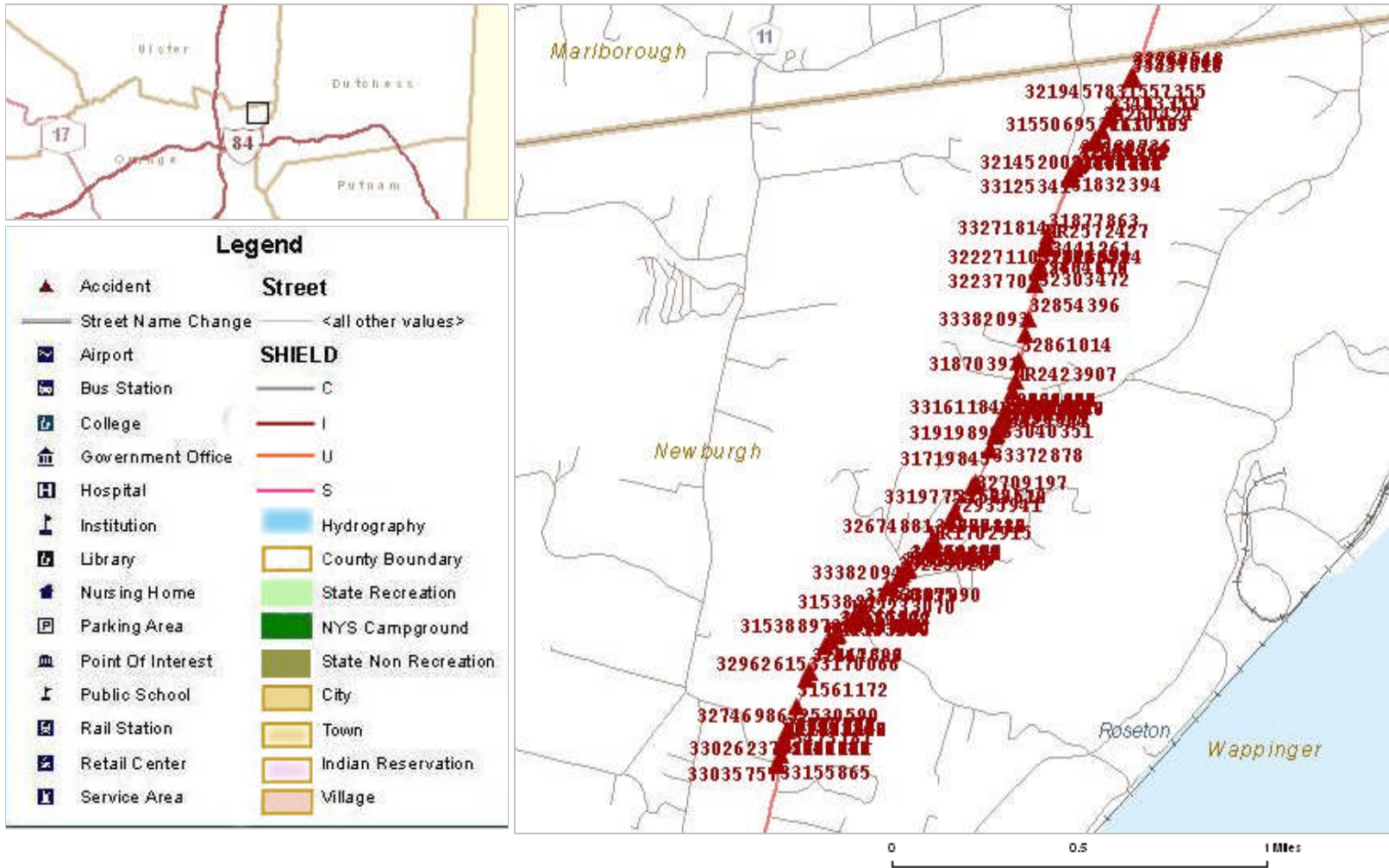
Veh :2 CAR/VAN/PICKUP Registered Weight: 2746 State of Registration: NY
 Num of Occupants: 1 Driver's Age: 29 Sex: M Citation Issued: N
 Direction of Travel: WEST Public Property Damage: N School Bus Involved: N
 Pre-Accd Action: SLOWED OR STOPPING
 Apparent Factors: NOT APPLICABLE, NOT APPLICABLE

County: Dutchess Muni: Wappinger(T) Ref. Marker: Street: CHELSEA RD
65 Meters East of Florence Rd

6/19/2010 Sat 20:11 PM Persons Killed: 0 Persons Injured: 0 Extent of Injuries: **Case: 2010-33478290**
 Accident Class: NON-REPORTABLE Police Agency: Num of Veh: 1
 Type Of Accident: COLLISION WITH DEER Traffic Control: NONE
 Manner of Collision: OTHER Weather: CLEAR
 Road Surface Condition: DRY Road Char.: STRAIGHT AND LEVEL Light Condition: DARK-ROAD LIGHTED
 Loc. of Ped/Bicycle: NOT APPLICABLE Action of Ped/Bicycle: NOT APPLICABLE

Veh : Registered Weight: State of Registration:
 Num of Occupants: Driver's Age: Sex: Citation Issued:
 Direction of Travel: Public Property Damage: School Bus Involved:
 Pre-Accd Action:

5926 VDR Lattintown RD from US Rt 9W to Ulster County border



Accident Location Information System (ALIS)

Date: 11/17/10 02:20

Accident Verbal Description Report

Page: 1

5926 VDR Lattintown RD from US Rt 9W to Ulster County border**Data in this report covers the period Jun 30, 2005 - Jun 30, 2010****Complete Accident data from NYS DMV is only available thru 6/30/2010**

County: Orange Muni: Newburgh(T) Ref. Marker: 9W83023031 Street: Route 9W

AT INTERSECTION WITH Lattintown Rd

10/10/2005 Mon 12:11 PM Persons Killed: 0 Persons Injured: 1 Extent of Injuries: C **Case: 2005-31621856**
 Accident Class: INJURY Police Agency: Num of Veh: 2
 Type Of Accident: COLLISION WITH MOTOR VEHICLE Traffic Control: NONE
 Manner of Collision: RIGHT ANGLE Weather: RAIN
 Road Surface Condition: WET Road Char.: STRAIGHT AND LEVEL Light Condition: DAYLIGHT
 Loc. of Ped/Bicycle: NOT APPLICABLE Action of Ped/Bicycle: NOT APPLICABLE

Veh :2 CAR/VAN/PICKUP Registered Weight: 2848 State of Registration: NY
 Num of Occupants: 2 Driver's Age: 52 Sex: F Citation Issued: Y
 Direction of Travel: WEST Public Property Damage: N School Bus Involved: N
 Pre-Accd Action: GOING STRAIGHT AHEAD
 Apparent Factors: VIEW OBSTRUCTED/LIMITED, FAILURE TO YIELD RIGHT OF WAY

Veh :1 CAR/VAN/PICKUP Registered Weight: 3038 State of Registration: NY
 Num of Occupants: 1 Driver's Age: 18 Sex: F Citation Issued: Y
 Direction of Travel: SOUTH Public Property Damage: N School Bus Involved: N
 Pre-Accd Action: GOING STRAIGHT AHEAD
 Apparent Factors: UNKNOWN, UNKNOWN

County: Orange Muni: Newburgh(T) Ref. Marker: 9W83023031 Street: Route 9W

AT INTERSECTION WITH Lattintown Rd

1/12/2006 Thu 07:11 AM Persons Killed: 0 Persons Injured: 2 Extent of Injuries: CC **Case: 2006-31735328**
 Accident Class: INJURY Police Agency: Num of Veh: 2
 Type Of Accident: COLLISION WITH MOTOR VEHICLE Traffic Control: STOP SIGN
 Manner of Collision: RIGHT ANGLE Weather: CLEAR
 Road Surface Condition: WET Road Char.: STRAIGHT AND LEVEL Light Condition: DAYLIGHT
 Loc. of Ped/Bicycle: NOT APPLICABLE Action of Ped/Bicycle: NOT APPLICABLE

Veh :2 CAR/VAN/PICKUP Registered Weight: 3326 State of Registration: NY
 Num of Occupants: 1 Driver's Age: 23 Sex: F Citation Issued: N
 Direction of Travel: EAST Public Property Damage: N School Bus Involved: N
 Pre-Accd Action: MAKING LEFT TURN
 Apparent Factors: NOT APPLICABLE, FAILURE TO YIELD RIGHT OF WAY

Veh :1 CAR/VAN/PICKUP Registered Weight: 3024 State of Registration: NY

Num of Occupants: 1

Driver's Age: 28

Sex: M

Citation Issued: N

Direction of Travel: SOUTH

Public Property Damage: N

School Bus Involved: N

Pre-Accd Action: GOING STRAIGHT AHEAD

Apparent Factors: NOT APPLICABLE, FAILURE TO KEEP RIGHT

County: Orange Muni: Newburgh(T) Ref. Marker: 9W83023042 Street: Route 9W
AT INTERSECTION WITH Old Post Rd

1/3/2006

Tue 07:11 AM

Persons Killed: 0

Persons Injured: 1

Extent of Injuries: C

Case: 2006-31724220

Accident Class: INJURY

Police Agency:

Num of Veh: 2

Type Of Accident: COLLISION WITH MOTOR VEHICLE

Traffic Control: STOP SIGN

Manner of Collision: UNKNOWN

Weather: SLEET/HAIL/FREEZING RAIN

Road Surface Condition: SNOW/ICE

Road Char.: STRAIGHT AND LEVEL

Light Condition: DAYLIGHT

Loc. of Ped/Bicycle: NOT APPLICABLE

Action of Ped/Bicycle: NOT APPLICABLE

Accident Location Information System (ALIS)

Date: 11/17/10 02:20

Accident Verbal Description Report

Page: 2

5926 VDR Lattintown RD from US Rt 9W to Ulster County border**Data in this report covers the period Jun 30, 2005 - Jun 30, 2010****Complete Accident data from NYS DMV is only available thru 6/30/2010**

County: Orange Muni: Newburgh(T) Ref. Marker: 9W83023042 Street: Route 9W

***** CONTINUED

Veh :1 TRUCK Registered Weight: State of Registration: NJ
 Num of Occupants: 1 Driver's Age: 36 Sex: M Citation Issued: N
 Direction of Travel: SOUTH-WEST Public Property Damage: N School Bus Involved: N
 Pre-Accd Action: MAKING LEFT TURN
 Apparent Factors: FAILURE TO YIELD RIGHT OF WAY, UNKNOWN

Veh :2 CAR/VAN/PICKUP Registered Weight: 2878 State of Registration: NY
 Num of Occupants: 1 Driver's Age: 18 Sex: M Citation Issued: N
 Direction of Travel: NORTH Public Property Damage: N School Bus Involved: N
 Pre-Accd Action: GOING STRAIGHT AHEAD
 Apparent Factors: NOT APPLICABLE, UNKNOWN

County: Orange Muni: Newburgh(T) Ref. Marker: 9W83023038 Street: Route 9W

AT INTERSECTION WITH Morris Dr

1/9/2006 Mon 15:11 PM Persons Killed: 0 Persons Injured: 1 Extent of Injuries: C **Case: 2006-31723170**
 Accident Class: INJURY Police Agency: Num of Veh: 2
 Type Of Accident: COLLISION WITH MOTOR VEHICLE Traffic Control: NONE
 Manner of Collision: LEFT TURN (AGAINST OTHER CAR) Weather: CLEAR
 Road Surface Condition: DRY Road Char.: STRAIGHT AND LEVEL Light Condition: DAYLIGHT
 Loc. of Ped/Bicycle: NOT APPLICABLE Action of Ped/Bicycle: NOT APPLICABLE

Veh :2 CAR/VAN/PICKUP Registered Weight: 2729 State of Registration: NY
 Num of Occupants: 1 Driver's Age: 42 Sex: M Citation Issued: N
 Direction of Travel: WEST Public Property Damage: N School Bus Involved: N
 Pre-Accd Action: MAKING LEFT TURN
 Apparent Factors: VIEW OBSTRUCTED/LIMITED, FAILURE TO YIELD RIGHT OF WAY

Veh :1 CAR/VAN/PICKUP Registered Weight: 3080 State of Registration: NY
 Num of Occupants: 1 Driver's Age: 45 Sex: F Citation Issued: N
 Direction of Travel: SOUTH Public Property Damage: N School Bus Involved: N
 Pre-Accd Action: GOING STRAIGHT AHEAD
 Apparent Factors: NOT APPLICABLE, UNKNOWN

County: Orange Muni: Newburgh(T) Ref. Marker: 9W83023042 Street: Route 9W

AT INTERSECTION WITH Old Post Rd

8/29/2006 Tue 16:11 PM Persons Killed: 0 Persons Injured: 1 Extent of Injuries: C **Case: 2006-31919892**
 Accident Class: INJURY Police Agency: Num of Veh: 4
 Type Of Accident: COLLISION WITH MOTOR VEHICLE Traffic Control: UNKNOWN
 Manner of Collision: OTHER Weather: UNKNOWN
 Road Surface Condition: UNKNOWN Road Char.: UNKNOWN Light Condition: UNKNOWN
 Loc. of Ped/Bicycle: NOT APPLICABLE Action of Ped/Bicycle: NOT APPLICABLE

Veh :3 CAR/VAN/PICKUP Registered Weight: 2842 State of Registration: NY
 Num of Occupants: 1 Driver's Age: 18 Sex: M Citation Issued: N
 Direction of Travel: UNKNOWN Public Property Damage: N School Bus Involved: N
 Pre-Accd Action: UNKNOWN
 Apparent Factors: UNKNOWN, UNKNOWN

Accident Location Information System (ALIS)

Date: 11/17/10 02:20

Accident Verbal Description Report

Page: 3

5926 VDR Lattintown RD from US Rt 9W to Ulster County border**Data in this report covers the period Jun 30, 2005 - Jun 30, 2010****Complete Accident data from NYS DMV is only available thru 6/30/2010**

County: Orange Muni: Newburgh(T) Ref. Marker: 9W83023042 Street: Route 9W

***** CONTINUED

Veh :2 CAR/VAN/PICKUP Registered Weight: 2376 State of Registration: NY
 Num of Occupants: 1 Driver's Age: 34 Sex: M Citation Issued: N
 Direction of Travel: UNKNOWN Public Property Damage: N School Bus Involved: N
 Pre-Accd Action: UNKNOWN
 Apparent Factors: UNKNOWN, UNKNOWN

Veh :1 CAR/VAN/PICKUP Registered Weight: 3455 State of Registration: NY
 Num of Occupants: 1 Driver's Age: 40 Sex: M Citation Issued: N
 Direction of Travel: UNKNOWN Public Property Damage: N School Bus Involved: N
 Pre-Accd Action: UNKNOWN
 Apparent Factors: UNKNOWN, UNKNOWN

Veh :4 CAR/VAN/PICKUP Registered Weight: 3077 State of Registration: NY
 Num of Occupants: 1 Driver's Age: 19 Sex: M Citation Issued: N
 Direction of Travel: UNKNOWN Public Property Damage: N School Bus Involved: N
 Pre-Accd Action: UNKNOWN
 Apparent Factors: UNKNOWN, UNKNOWN

County: Orange Muni: Newburgh(T) Ref. Marker: 9W83023031 Street: Route 9W

AT INTERSECTION WITH Lattintown Rd

10/11/2006 Wed 06:11 AM Persons Killed: 0 Persons Injured: 1 Extent of Injuries: C **Case: 2006-31940189**
 Accident Class: PROPERTY DAMAGE AND INJURY Police Agency: Num of Veh: 2
 Type Of Accident: COLLISION WITH MOTOR VEHICLE Traffic Control: STOP SIGN
 Manner of Collision: RIGHT ANGLE Weather: CLEAR
 Road Surface Condition: DRY Road Char.: STRAIGHT AND LEVEL Light Condition: DAWN
 Loc. of Ped/Bicycle: NOT APPLICABLE Action of Ped/Bicycle: NOT APPLICABLE

Veh :2 CAR/VAN/PICKUP Registered Weight: 3588 State of Registration: NY
 Num of Occupants: 1 Driver's Age: 45 Sex: F Citation Issued: N
 Direction of Travel: SOUTH Public Property Damage: N School Bus Involved: N
 Pre-Accd Action: GOING STRAIGHT AHEAD
 Apparent Factors: UNKNOWN, UNKNOWN

Veh :1 CAR/VAN/PICKUP Registered Weight: 2626 State of Registration: NY
 Num of Occupants: 1 Driver's Age: 75 Sex: F Citation Issued: N
 Direction of Travel: EAST Public Property Damage: N School Bus Involved: N
 Pre-Accd Action: MAKING LEFT TURN
 Apparent Factors: FAILURE TO YIELD RIGHT OF WAY, UNKNOWN

County: Orange Muni: Newburgh(T) Ref. Marker: 9W83023050 Street: Route 9W
 AT INTERSECTION WITH Conway Rd

5/25/2006 Thu 15:11 PM Persons Killed: 0 Persons Injured: 3 Extent of Injuries: ACC **Case: 2006-31832394**
 Accident Class: PROPERTY DAMAGE AND INJURY Police Agency: Num of Veh: 2
 Type Of Accident: COLLISION WITH MOTOR VEHICLE Traffic Control: NONE
 Manner of Collision: REAR END Weather: CLEAR
 Road Surface Condition: DRY Road Char.: STRAIGHT AND LEVEL Light Condition: DAYLIGHT
 Loc. of Ped/Bicycle: NOT APPLICABLE Action of Ped/Bicycle: NOT APPLICABLE

Accident Location Information System (ALIS)

Date: 11/17/10 02:20

Accident Verbal Description Report

Page: 4

5926 VDR Lattintown RD from US Rt 9W to Ulster County border**Data in this report covers the period Jun 30, 2005 - Jun 30, 2010****Complete Accident data from NYS DMV is only available thru 6/30/2010**

County: Orange Muni: Newburgh(T) Ref. Marker: 9W83023050 Street: Route 9W

**** CONTINUED

Veh :2 CAR/VAN/PICKUP Registered Weight: 2864 State of Registration: NY
 Num of Occupants: 1 Driver's Age: 48 Sex: F Citation Issued: N
 Direction of Travel: NORTH Public Property Damage: N School Bus Involved: N
 Pre-Accd Action: GOING STRAIGHT AHEAD
 Apparent Factors: UNSAFE SPEED, DRIVER INATTENTION

Veh :1 CAR/VAN/PICKUP Registered Weight: 4680 State of Registration: NY
 Num of Occupants: 3 Driver's Age: 32 Sex: F Citation Issued: N
 Direction of Travel: NORTH Public Property Damage: N School Bus Involved: N
 Pre-Accd Action: MAKING LEFT TURN
 Apparent Factors: NOT APPLICABLE, UNKNOWN

County: Orange Muni: Newburgh(T) Ref. Marker: 9W83023038 Street: Route 9W

AT INTERSECTION WITH Morris Dr

2/28/2007 Wed 08:11 AM Persons Killed: 0 Persons Injured: 1 Extent of Injuries: C **Case: 2007-32126331**
 Accident Class: PROPERTY DAMAGE AND INJURY Police Agency: Num of Veh: 3
 Type Of Accident: COLLISION WITH MOTOR VEHICLE Traffic Control: NO PASSING ZONE
 Manner of Collision: OTHER Weather: CLEAR
 Road Surface Condition: DRY Road Char.: STRAIGHT AND LEVEL Light Condition: DAYLIGHT
 Loc. of Ped/Bicycle: NOT APPLICABLE Action of Ped/Bicycle: NOT APPLICABLE

Veh :1 CAR/VAN/PICKUP Registered Weight: State of Registration: CT
 Num of Occupants: 1 Driver's Age: 38 Sex: F Citation Issued: Y
 Direction of Travel: NORTH Public Property Damage: N School Bus Involved: N
 Pre-Accd Action: GOING STRAIGHT AHEAD
 Apparent Factors: PASSING OR LANE USAGE IMPROPERLY, FOLLOWING TOO CLOSELY

Veh :2 CAR/VAN/PICKUP Registered Weight: 3623 State of Registration: NY
 Num of Occupants: 1 Driver's Age: 23 Sex: M Citation Issued: N
 Direction of Travel: NORTH Public Property Damage: N School Bus Involved: N
 Pre-Accd Action: MAKING RIGHT TURN
 Apparent Factors: UNKNOWN, UNKNOWN

Veh :3 CAR/VAN/PICKUP Registered Weight: 3131 State of Registration: NY
 Num of Occupants: 1 Driver's Age: 28 Sex: F Citation Issued: N
 Direction of Travel: WEST Public Property Damage: N School Bus Involved: N
 Pre-Accd Action: STOPPED IN TRAFFIC
 Apparent Factors: UNKNOWN, UNKNOWN

County: Orange Muni: Newburgh(T) Ref. Marker: 9W83023038 Street: Route 9W
 AT INTERSECTION WITH Morris Dr

3/23/2007 Fri 13:11 PM Persons Killed: 0 Persons Injured: 0 Extent of Injuries: **Case: 2007-32144206**
 Accident Class: PROPERTY DAMAGE Police Agency: Num of Veh: 2
 Type Of Accident: COLLISION WITH MOTOR VEHICLE Traffic Control: NO PASSING ZONE
 Manner of Collision: UNKNOWN Weather: CLOUDY
 Road Surface Condition: WET Road Char.: STRAIGHT AND LEVEL Light Condition: DAYLIGHT
 Loc. of Ped/Bicycle: NOT APPLICABLE Action of Ped/Bicycle: NOT APPLICABLE

Accident Location Information System (ALIS)

Date: 11/17/10 02:20

Accident Verbal Description Report

Page: 5

5926 VDR Lattintown RD from US Rt 9W to Ulster County border**Data in this report covers the period Jun 30, 2005 - Jun 30, 2010****Complete Accident data from NYS DMV is only available thru 6/30/2010**

County: Orange Muni: Newburgh(T) Ref. Marker: 9W83023038 Street: Route 9W

***** CONTINUED

Veh :1 CAR/VAN/PICKUP Registered Weight: 2952 State of Registration: NY
 Num of Occupants: 2 Driver's Age: 24 Sex: F Citation Issued: N
 Direction of Travel: SOUTH Public Property Damage: N School Bus Involved: N
 Pre-Accd Action: OTHER
 Apparent Factors: UNKNOWN, VIEW OBSTRUCTED/LIMITED

Veh :2 CAR/VAN/PICKUP Registered Weight: 3030 State of Registration: NY
 Num of Occupants: 1 Driver's Age: 83 Sex: F Citation Issued: N
 Direction of Travel: WEST Public Property Damage: N School Bus Involved: N
 Pre-Accd Action: MAKING LEFT TURN
 Apparent Factors: VIEW OBSTRUCTED/LIMITED, UNKNOWN

County: Orange Muni: Newburgh(T) Ref. Marker: 9W83023036 Street: Route 9W

AT INTERSECTION WITH Oak St

10/27/2006 Fri 17:11 PM Persons Killed: 0 Persons Injured: 0 Extent of Injuries: **Case: 2006-31963251**
 Accident Class: PROPERTY DAMAGE Police Agency: Num of Veh: 2
 Type Of Accident: COLLISION WITH MOTOR VEHICLE Traffic Control: NONE
 Manner of Collision: REAR END Weather: CLEAR
 Road Surface Condition: DRY Road Char.: STRAIGHT AND LEVEL Light Condition: DUSK
 Loc. of Ped/Bicycle: NOT APPLICABLE Action of Ped/Bicycle: NOT APPLICABLE

Veh :1 CAR/VAN/PICKUP Registered Weight: 2982 State of Registration: NY
 Num of Occupants: 1 Driver's Age: 39 Sex: M Citation Issued: N
 Direction of Travel: SOUTH Public Property Damage: N School Bus Involved: N
 Pre-Accd Action: STOPPED IN TRAFFIC
 Apparent Factors: UNKNOWN, UNKNOWN

Veh :2 CAR/VAN/PICKUP Registered Weight: 2648 State of Registration: NY
 Num of Occupants: 1 Driver's Age: 21 Sex: F Citation Issued: N
 Direction of Travel: SOUTH Public Property Damage: N School Bus Involved: N
 Pre-Accd Action: GOING STRAIGHT AHEAD
 Apparent Factors: DRIVER INATTENTION, UNKNOWN

County: Orange Muni: Newburgh(T) Ref. Marker: 9W83023050 Street: Route 9W

AT INTERSECTION WITH Conway Rd

3/27/2007 Tue 15:11 PM Persons Killed: 0 Persons Injured: 2 Extent of Injuries: BC **Case: 2007-32145200**
Accident Class: PROPERTY DAMAGE AND INJURY Police Agency: Num of Veh: 2
Type Of Accident: COLLISION WITH MOTOR VEHICLE Traffic Control: NONE
Manner of Collision: REAR END Weather: CLEAR
Road Surface Condition: DRY Road Char.: STRAIGHT AND LEVEL Light Condition: DAYLIGHT
Loc. of Ped/Bicycle: NOT APPLICABLE Action of Ped/Bicycle: NOT APPLICABLE

Veh :2 CAR/VAN/PICKUP Registered Weight: 3080 State of Registration: NY
Num of Occupants: 1 Driver's Age: 53 Sex: F Citation Issued: N
Direction of Travel: NORTH Public Property Damage: N School Bus Involved: N
Pre-Accd Action: STOPPED IN TRAFFIC
Apparent Factors: NOT APPLICABLE, NOT APPLICABLE

Accident Location Information System (ALIS)

Date: 11/17/10 02:20

Accident Verbal Description Report

Page: 6

5926 VDR Lattintown RD from US Rt 9W to Ulster County border**Data in this report covers the period Jun 30, 2005 - Jun 30, 2010****Complete Accident data from NYS DMV is only available thru 6/30/2010**

County: Orange Muni: Newburgh(T) Ref. Marker: 9W83023050 Street: Route 9W

***** CONTINUED

Veh :1 CAR/VAN/PICKUP Registered Weight: 2315 State of Registration: NY
 Num of Occupants: 1 Driver's Age: 19 Sex: F Citation Issued: N
 Direction of Travel: NORTH Public Property Damage: N School Bus Involved: N
 Pre-Accd Action: GOING STRAIGHT AHEAD
 Apparent Factors: FOLLOWING TOO CLOSELY, NOT APPLICABLE

County: Orange Muni: Newburgh(T) Ref. Marker: 9W83023042 Street: Route 9W

AT INTERSECTION WITH Old Post Rd

1/14/2007 Sun 11:11 AM Persons Killed: 0 Persons Injured: 0 Extent of Injuries: **Case: 2007-32077206**
 Accident Class: PROPERTY DAMAGE Police Agency: Num of Veh: 2
 Type Of Accident: COLLISION WITH MOTOR VEHICLE Traffic Control: NONE
 Manner of Collision: REAR END Weather: CLOUDY
 Road Surface Condition: WET Road Char.: STRAIGHT AND LEVEL Light Condition: DAYLIGHT
 Loc. of Ped/Bicycle: NOT APPLICABLE Action of Ped/Bicycle: NOT APPLICABLE

Veh :2 CAR/VAN/PICKUP Registered Weight: 4700 State of Registration: NY
 Num of Occupants: 1 Driver's Age: 44 Sex: M Citation Issued: N
 Direction of Travel: SOUTH Public Property Damage: N School Bus Involved: N
 Pre-Accd Action: MAKING LEFT TURN
 Apparent Factors: UNKNOWN, UNKNOWN

Veh :1 CAR/VAN/PICKUP Registered Weight: 2828 State of Registration: NY
 Num of Occupants: 1 Driver's Age: 21 Sex: F Citation Issued: N
 Direction of Travel: SOUTH Public Property Damage: N School Bus Involved: N
 Pre-Accd Action: GOING STRAIGHT AHEAD
 Apparent Factors: FOLLOWING TOO CLOSELY, DRIVER INATTENTION

County: Orange Muni: Newburgh(T) Ref. Marker: 9W83023031 Street: Route 9W

AT INTERSECTION WITH Lattintown Rd

3/13/2007 Tue 17:11 PM Persons Killed: 0 Persons Injured: 0 Extent of Injuries: **Case: 2007-32129696**
 Accident Class: PROPERTY DAMAGE Police Agency: Num of Veh: 2
 Type Of Accident: COLLISION WITH MOTOR VEHICLE Traffic Control: NONE
 Manner of Collision: REAR END Weather: CLEAR
 Road Surface Condition: DRY Road Char.: STRAIGHT AND LEVEL Light Condition: DAYLIGHT
 Loc. of Ped/Bicycle: NOT APPLICABLE Action of Ped/Bicycle: NOT APPLICABLE

Veh :2	CAR/VAN/PICKUP	Registered Weight: 3206	State of Registration: NY
	Num of Occupants: 1	Driver's Age: 44	Sex: M Citation Issued: N
	Direction of Travel: NORTH	Public Property Damage: N	School Bus Involved: N
	Pre-Accd Action: GOING STRAIGHT AHEAD		
	Apparent Factors: UNKNOWN, FOLLOWING TOO CLOSELY		
Veh :1	CAR/VAN/PICKUP	Registered Weight: 2498	State of Registration: NY
	Num of Occupants: 1	Driver's Age: 23	Sex: M Citation Issued: N
	Direction of Travel: NORTH	Public Property Damage: N	School Bus Involved: N
	Pre-Accd Action: SLOWED OR STOPPING		
	Apparent Factors: UNKNOWN, UNKNOWN		

Accident Location Information System (ALIS)

Date: 11/17/10 02:20

Accident Verbal Description Report

Page: 7

5926 VDR Lattintown RD from US Rt 9W to Ulster County border**Data in this report covers the period Jun 30, 2005 - Jun 30, 2010****Complete Accident data from NYSDMV is only available thru 6/30/2010**

County: Orange Muni: Newburgh(T) Ref. Marker: 9W83023050 Street: Route 9W

AT INTERSECTION WITH Conway Rd

3/27/2007 Tue 15:11 PM Persons Killed: 0 Persons Injured: 1 Extent of Injuries: C **Case: 2007-32145201**
 Accident Class: PROPERTY DAMAGE AND INJURY Police Agency: Num of Veh: 2
 Type Of Accident: COLLISION WITH MOTOR VEHICLE Traffic Control: NONE
 Manner of Collision: UNKNOWN Weather: CLEAR
 Road Surface Condition: DRY Road Char.: STRAIGHT AND LEVEL Light Condition: DAYLIGHT
 Loc. of Ped/Bicycle: NOT APPLICABLE Action of Ped/Bicycle: NOT APPLICABLE

Veh :2 CAR/VAN/PICKUP Registered Weight: 2687 State of Registration: NY
 Num of Occupants: 1 Driver's Age: 29 Sex: M Citation Issued: N
 Direction of Travel: SOUTH Public Property Damage: N School Bus Involved: N
 Pre-Accd Action: GOING STRAIGHT AHEAD
 Apparent Factors: UNKNOWN, REACTION TO OTHER UNINVOLVED VEHICL

Veh :1 CAR/VAN/PICKUP Registered Weight: 2623 State of Registration: NY
 Num of Occupants: 2 Driver's Age: 17 Sex: F Citation Issued: N
 Direction of Travel: EAST Public Property Damage: N School Bus Involved: N
 Pre-Accd Action: STOPPED IN TRAFFIC
 Apparent Factors: UNKNOWN, UNKNOWN

County: Orange Muni: Newburgh(T) Ref. Marker: 9W83023042 Street: Route 9W

AT INTERSECTION WITH Old Post Rd

3/2/2007 Fri Persons Killed: 0 Persons Injured: 0 Extent of Injuries: **Case: 2007-32135743**
 Accident Class: PROPERTY DAMAGE Police Agency: Num of Veh: 2
 Type Of Accident: COLLISION WITH MOTOR VEHICLE Traffic Control: STOP SIGN
 Manner of Collision: UNKNOWN Weather: RAIN
 Road Surface Condition: WET Road Char.: STRAIGHT/ GRADE Light Condition: DAWN
 Loc. of Ped/Bicycle: NOT APPLICABLE Action of Ped/Bicycle: NOT APPLICABLE

Veh :1 CAR/VAN/PICKUP Registered Weight: 3306 State of Registration: NY
 Num of Occupants: 1 Driver's Age: 57 Sex: M Citation Issued: N
 Direction of Travel: WEST Public Property Damage: N School Bus Involved: N
 Pre-Accd Action: OTHER
 Apparent Factors: UNKNOWN, UNKNOWN

Veh :2 CAR/VAN/PICKUP Registered Weight: 4199 State of Registration: NY

Num of Occupants: 1

Driver's Age: 40

Sex: M

Citation Issued: N

Direction of Travel: WEST

Public Property Damage: N

School Bus Involved: N

Pre-Accd Action: BACKING

Apparent Factors: UNKNOWN, UNKNOWN

County: Orange Muni: Newburgh(T) Ref. Marker: 9W83023050 Street: Route 9W

AT INTERSECTION WITH Conway Rd

12/6/2006

Wed 20:11 PM

Persons Killed: 0

Persons Injured: 2

Extent of Injuries: CC

Case: 2006-32025834

Accident Class: PROPERTY DAMAGE AND INJURY

Police Agency:

Num of Veh: 3

Type Of Accident: COLLISION WITH MOTOR VEHICLE

Traffic Control: UNKNOWN

Manner of Collision: OTHER

Weather: CLOUDY

Road Surface Condition: DRY

Road Char.: STRAIGHT AND LEVEL

Light Condition: DARK-ROAD UNLIGHTED

Loc. of Ped/Bicycle: NOT APPLICABLE

Action of Ped/Bicycle: NOT APPLICABLE

Accident Location Information System (ALIS)

Date: 11/17/10 02:20

Accident Verbal Description Report

Page: 8

5926 VDR Lattintown RD from US Rt 9W to Ulster County border**Data in this report covers the period Jun 30, 2005 - Jun 30, 2010****Complete Accident data from NYS DMV is only available thru 6/30/2010**

County: Orange Muni: Newburgh(T) Ref. Marker: 9W83023050 Street: Route 9W

**** CONTINUED

Veh :3 CAR/VAN/PICKUP Registered Weight: 3230 State of Registration: NY
 Num of Occupants: 2 Driver's Age: 25 Sex: M Citation Issued: N
 Direction of Travel: SOUTH Public Property Damage: N School Bus Involved: N
 Pre-Accd Action: GOING STRAIGHT AHEAD
 Apparent Factors: UNKNOWN, UNKNOWN

Veh :1 CAR/VAN/PICKUP Registered Weight: 3946 State of Registration: NY
 Num of Occupants: 1 Driver's Age: 50 Sex: F Citation Issued: Y
 Direction of Travel: NORTH Public Property Damage: N School Bus Involved: N
 Pre-Accd Action: GOING STRAIGHT AHEAD
 Apparent Factors: FATIGUED/DROWSY, FAILURE TO KEEP RIGHT

Veh :2 CAR/VAN/PICKUP Registered Weight: 3202 State of Registration: NY
 Num of Occupants: 1 Driver's Age: 69 Sex: F Citation Issued: N
 Direction of Travel: SOUTH Public Property Damage: N School Bus Involved: N
 Pre-Accd Action: GOING STRAIGHT AHEAD
 Apparent Factors: UNKNOWN, UNKNOWN

County: Orange Muni: Newburgh(T) Ref. Marker: 9W83023050 Street: Route 9W

AT INTERSECTION WITH Conway Rd

4/13/2007 Fri 15:11 PM Persons Killed: 0 Persons Injured: 1 Extent of Injuries: C **Case: 2007-32167931**
 Accident Class: INJURY Police Agency: Num of Veh: 2
 Type Of Accident: COLLISION WITH MOTOR VEHICLE Traffic Control: STOP SIGN
 Manner of Collision: REAR END Weather: CLEAR
 Road Surface Condition: DRY Road Char.: STRAIGHT/ GRADE Light Condition: DAYLIGHT
 Loc. of Ped/Bicycle: NOT APPLICABLE Action of Ped/Bicycle: NOT APPLICABLE

Veh :2 CAR/VAN/PICKUP Registered Weight: 3861 State of Registration: NY
 Num of Occupants: 1 Driver's Age: 33 Sex: F Citation Issued: N
 Direction of Travel: EAST Public Property Damage: N School Bus Involved: N
 Pre-Accd Action: OTHER
 Apparent Factors: DRIVER INATTENTION, FOLLOWING TOO CLOSELY

Veh :1 CAR/VAN/PICKUP Registered Weight: 2703 State of Registration: NY
 Num of Occupants: 1 Driver's Age: 17 Sex: F Citation Issued: N
 Direction of Travel: EAST Public Property Damage: N School Bus Involved: N
 Pre-Accd Action: STOPPED IN TRAFFIC
 Apparent Factors: NOT APPLICABLE, UNKNOWN

County: Orange Muni: Newburgh(T) Ref. Marker: 9W83023050 Street: Route 9W
 AT INTERSECTION WITH Conway Rd

8/24/2006 Thu 09:11 AM Persons Killed: 0 Persons Injured: 0 Extent of Injuries: **Case: 2006-31898516**
 Accident Class: PROPERTY DAMAGE Police Agency: Num of Veh: 2
 Type Of Accident: COLLISION WITH MOTOR VEHICLE Traffic Control: NONE
 Manner of Collision: RIGHT ANGLE Weather: CLEAR
 Road Surface Condition: DRY Road Char.: STRAIGHT/ GRADE Light Condition: DAYLIGHT
 Loc. of Ped/Bicycle: NOT APPLICABLE Action of Ped/Bicycle: NOT APPLICABLE

Accident Location Information System (ALIS)

Date: 11/17/10 02:20

Accident Verbal Description Report

Page: 9

5926 VDR Lattintown RD from US Rt 9W to Ulster County border**Data in this report covers the period Jun 30, 2005 - Jun 30, 2010****Complete Accident data from NYS DMV is only available thru 6/30/2010**

County: Orange Muni: Newburgh(T) Ref. Marker: 9W83023050 Street: Route 9W

***** CONTINUED

Veh :2 CAR/VAN/PICKUP Registered Weight: 4892 State of Registration: NY
 Num of Occupants: 1 Driver's Age: 18 Sex: M Citation Issued: N
 Direction of Travel: EAST Public Property Damage: N School Bus Involved: N
 Pre-Accd Action: STARTING IN TRAFFIC
 Apparent Factors: UNKNOWN, FAILURE TO YIELD RIGHT OF WAY

Veh :1 CAR/VAN/PICKUP Registered Weight: 2965 State of Registration: NY
 Num of Occupants: 1 Driver's Age: 19 Sex: M Citation Issued: N
 Direction of Travel: SOUTH Public Property Damage: N School Bus Involved: N
 Pre-Accd Action: GOING STRAIGHT AHEAD
 Apparent Factors: UNKNOWN, UNKNOWN

County: Orange Muni: Newburgh(T) Ref. Marker: 9W83023038 Street: Route 9W

AT INTERSECTION WITH Morris Dr

2/24/2006 Fri 14:11 PM Persons Killed: 0 Persons Injured: 3 Extent of Injuries: BBC **Case: 2006-31766857**
 Accident Class: INJURY Police Agency: Num of Veh: 2
 Type Of Accident: COLLISION WITH MOTOR VEHICLE Traffic Control: NONE
 Manner of Collision: REAR END Weather: CLEAR
 Road Surface Condition: DRY Road Char.: STRAIGHT AND LEVEL Light Condition: DAYLIGHT
 Loc. of Ped/Bicycle: NOT APPLICABLE Action of Ped/Bicycle: NOT APPLICABLE

Veh :1 CAR/VAN/PICKUP Registered Weight: 4250 State of Registration: NY
 Num of Occupants: 1 Driver's Age: 23 Sex: M Citation Issued: N
 Direction of Travel: NORTH Public Property Damage: N School Bus Involved: N
 Pre-Accd Action: STOPPED IN TRAFFIC
 Apparent Factors: UNKNOWN, UNKNOWN

Veh :2 CAR/VAN/PICKUP Registered Weight: 2560 State of Registration: NY
 Num of Occupants: 2 Driver's Age: 19 Sex: M Citation Issued: N
 Direction of Travel: NORTH Public Property Damage: N School Bus Involved: N
 Pre-Accd Action: GOING STRAIGHT AHEAD
 Apparent Factors: DRIVER INATTENTION, UNKNOWN

County: Orange Muni: Newburgh(T) Ref. Marker: 9W83023033 Street: Route 9W

270 Meters North of Lattintown Rd

8/28/2005	Sun 16:11 PM	Persons Killed: 0	Persons Injured: 1	Extent of Injuries: B	Case: 2005-31561172
Accident Class: INJURY		Police Agency:		Num of Veh: 2	
Type Of Accident: COLLISION WITH MOTOR VEHICLE			Traffic Control: NO PASSING ZONE		
Manner of Collision: OVERTAKING			Weather: CLOUDY		
Road Surface Condition: DRY		Road Char.: STRAIGHT AND LEVEL		Light Condition: DAYLIGHT	
Loc. of Ped/Bicycle: NOT APPLICABLE			Action of Ped/Bicycle: NOT APPLICABLE		
 Veh :1	CAR/VAN/PICKUP	Registered Weight:	State of Registration: CT		
	Num of Occupants: 3	Driver's Age: 23	Sex: F	Citation Issued: Y	
	Direction of Travel: SOUTH	Public Property Damage: N	School Bus Involved: N		
	Pre-Accd Action: OVERTAKING				
	Apparent Factors: AGGRESSIVE DRIVING/ROAD RAGE, PASSING OR LANE USAGE IMPROPERLY				

Accident Location Information System (ALIS)

Date: 11/17/10 02:20

Accident Verbal Description Report

Page: 10

5926 VDR Lattintown RD from US Rt 9W to Ulster County border**Data in this report covers the period Jun 30, 2005 - Jun 30, 2010****Complete Accident data from NYS DMV is only available thru 6/30/2010**

County: Orange Muni: Newburgh(T) Ref. Marker: 9W83023033 Street: Route 9W

**** CONTINUED

Veh :2 CAR/VAN/PICKUP Registered Weight: 2782 State of Registration: NY
 Num of Occupants: 1 Driver's Age: 36 Sex: M Citation Issued: Y
 Direction of Travel: SOUTH Public Property Damage: N School Bus Involved: N
 Pre-Accd Action: GOING STRAIGHT AHEAD
 Apparent Factors: NOT APPLICABLE, NOT APPLICABLE

County: Orange Muni: Newburgh(T) Ref. Marker: 9W83023052 Street: Route 9W

209 Meters South of Mill House Rd

7/16/2005 Sat 11:11 AM Persons Killed: 0 Persons Injured: 1 Extent of Injuries: C **Case: 2005-31557355**
 Accident Class: INJURY Police Agency: Num of Veh: 1
 Type Of Accident: COLLISION WITH GUIDERAIL - END Traffic Control: NONE
 Manner of Collision: OTHER Weather: CLEAR
 Road Surface Condition: DRY Road Char.: STRAIGHT AND LEVEL Light Condition: DAYLIGHT
 Loc. of Ped/Bicycle: NOT APPLICABLE Action of Ped/Bicycle: NOT APPLICABLE

Veh :1 CAR/VAN/PICKUP Registered Weight: 2544 State of Registration: NY
 Num of Occupants: 1 Driver's Age: 21 Sex: M Citation Issued: N
 Direction of Travel: NORTH Public Property Damage: N School Bus Involved: N
 Pre-Accd Action: GOING STRAIGHT AHEAD
 Apparent Factors: REACTION TO OTHER UNINVOLVED VEHICL, NOT APPLICABLE

County: Orange Muni: Newburgh(T) Ref. Marker: 9W83023040 Street: Route 9W

66 Meters South of Parr Meadow Dr

8/29/2005 Mon 11:11 AM Persons Killed: 0 Persons Injured: 1 Extent of Injuries: C **Case: 2005-31578510**
 Accident Class: PROPERTY DAMAGE AND INJURY Police Agency: Num of Veh: 2
 Type Of Accident: COLLISION WITH MOTOR VEHICLE Traffic Control: NONE
 Manner of Collision: LEFT TURN (WITH OTHER CAR) Weather: CLOUDY
 Road Surface Condition: DRY Road Char.: CURVE AND LEVEL Light Condition: DAYLIGHT
 Loc. of Ped/Bicycle: NOT APPLICABLE Action of Ped/Bicycle: NOT APPLICABLE

Veh :2 TRUCK Registered Weight: 32600 State of Registration: NY
 Num of Occupants: 1 Driver's Age: 36 Sex: M Citation Issued: N
 Direction of Travel: NORTH Public Property Damage: N School Bus Involved: N
 Pre-Accd Action: GOING STRAIGHT AHEAD
 Apparent Factors: UNKNOWN, UNKNOWN

Veh :1 CAR/VAN/PICKUP Registered Weight: State of Registration: CA
 Num of Occupants: 1 Driver's Age: 32 Sex: M Citation Issued: N
 Direction of Travel: NORTH-EAST Public Property Damage: N School Bus Involved: N
 Pre-Accd Action: MAKING LEFT TURN
 Apparent Factors: FAILURE TO YIELD RIGHT OF WAY, UNKNOWN

County: Orange Muni: Newburgh(T) Ref. Marker: 9W83023035 Street: Route 9W
 204 Meters West of Oak St

7/20/2005 Wed 06:11 AM Persons Killed: 0 Persons Injured: 1 Extent of Injuries: C **Case: 2005-31538897**
 Accident Class: INJURY Police Agency:
 Type Of Accident: COLLISION WITH MOTOR VEHICLE Num of Veh: 2
 Manner of Collision: RIGHT ANGLE Traffic Control: NONE
 Road Surface Condition: DRY Weather: CLEAR
 Road Char.: STRAIGHT AND LEVEL Light Condition: DAYLIGHT
 Loc. of Ped/Bicycle: NOT APPLICABLE Action of Ped/Bicycle: NOT APPLICABLE

Accident Location Information System (ALIS)

Date: 11/17/10 02:20

Accident Verbal Description Report

Page: 11

5926 VDR Lattintown RD from US Rt 9W to Ulster County border**Data in this report covers the period Jun 30, 2005 - Jun 30, 2010****Complete Accident data from NYS DMV is only available thru 6/30/2010**

County: Orange Muni: Newburgh(T) Ref. Marker: 9W83023035 Street: Route 9W

***** CONTINUED

Veh :1 CAR/VAN/PICKUP Registered Weight: 3075 State of Registration: NY
 Num of Occupants: 1 Driver's Age: 57 Sex: F Citation Issued: N
 Direction of Travel: NORTH Public Property Damage: N School Bus Involved: N
 Pre-Accd Action: GOING STRAIGHT AHEAD
 Apparent Factors: NOT APPLICABLE, NOT APPLICABLE

Veh :2 CAR/VAN/PICKUP Registered Weight: 3297 State of Registration: NY
 Num of Occupants: 1 Driver's Age: 47 Sex: M Citation Issued: N
 Direction of Travel: NORTH Public Property Damage: N School Bus Involved: N
 Pre-Accd Action: MAKING U TURN
 Apparent Factors: FAILURE TO YIELD RIGHT OF WAY, TURNING IMPROPER

County: Orange Muni: Newburgh(T) Ref. Marker: 9W83023042 Street: Cedar Hill Cemetery

AT INTERSECTION WITH Route 9W

1/14/2006 Sat 13:11 PM Persons Killed: 0 Persons Injured: 0 Extent of Injuries: **Case: 2006-31719845**
 Accident Class: PROPERTY DAMAGE Police Agency: Num of Veh: 1
 Type Of Accident: COLLISION WITH OTHER Traffic Control: NONE
 Manner of Collision: OTHER Weather: SNOW
 Road Surface Condition: SNOW/ICE Road Char.: STRAIGHT AND LEVEL Light Condition: DARK-ROAD LIGHTED
 Loc. of Ped/Bicycle: NOT APPLICABLE Action of Ped/Bicycle: NOT APPLICABLE

Veh :1 CAR/VAN/PICKUP Registered Weight: 3240 State of Registration: NY
 Num of Occupants: 3 Driver's Age: 28 Sex: M Citation Issued: N
 Direction of Travel: SOUTH Public Property Damage: N School Bus Involved: N
 Pre-Accd Action: GOING STRAIGHT AHEAD
 Apparent Factors: UNKNOWN, UNKNOWN

County: Orange Muni: Newburgh(T) Ref. Marker: 9W83023047 Street: Route 9W

335 Meters North of Carlino Dr

5/20/2006 Sat 14:11 PM Persons Killed: 0 Persons Injured: 0 Extent of Injuries: **Case: 2006-31809949**
 Accident Class: PROPERTY DAMAGE Police Agency: Num of Veh: 3
 Type Of Accident: COLLISION WITH MOTOR VEHICLE Traffic Control: NONE
 Manner of Collision: OTHER Weather: CLOUDY
 Road Surface Condition: WET Road Char.: STRAIGHT AND LEVEL Light Condition: DAYLIGHT
 Loc. of Ped/Bicycle: NOT APPLICABLE Action of Ped/Bicycle: NOT APPLICABLE

Veh :1	CAR/VAN/PICKUP	Registered Weight: 2360	State of Registration: NY
	Num of Occupants: 1	Driver's Age: 17	Sex: M Citation Issued: N
	Direction of Travel: UNKNOWN	Public Property Damage: N	School Bus Involved: N
	Pre-Accd Action: UNKNOWN		
	Apparent Factors: UNKNOWN, UNKNOWN		
Veh :3	CAR/VAN/PICKUP	Registered Weight: 2789	State of Registration: NY
	Num of Occupants: 1	Driver's Age: 41	Sex: M Citation Issued: N
	Direction of Travel: UNKNOWN	Public Property Damage: N	School Bus Involved: N
	Pre-Accd Action: UNKNOWN		
	Apparent Factors: UNKNOWN, UNKNOWN		

Accident Location Information System (ALIS)

Date: 11/17/10 02:20

Accident Verbal Description Report

Page: 12

5926 VDR Lattintown RD from US Rt 9W to Ulster County border**Data in this report covers the period Jun 30, 2005 - Jun 30, 2010****Complete Accident data from NYS DMV is only available thru 6/30/2010**

County: Orange Muni: Newburgh(T) Ref. Marker: 9W83023047 Street: Route 9W

***** CONTINUED

Veh :2 CAR/VAN/PICKUP Registered Weight: 8800 State of Registration: NY
 Num of Occupants: 2 Driver's Age: 45 Sex: M Citation Issued: N
 Direction of Travel: UNKNOWN Public Property Damage: N School Bus Involved: N
 Pre-Accd Action: UNKNOWN
 Apparent Factors: UNKNOWN, UNKNOWN

County: Orange Muni: Newburgh(T) Ref. Marker: 9W83023050 Street: Route 9W
44 Meters North of Conway Rd

9/21/2006 Thu 13:11 PM Persons Killed: 0 Persons Injured: 0 Extent of Injuries: **Case: 2006-31909927**
 Accident Class: PROPERTY DAMAGE Police Agency: Num of Veh: 1
 Type Of Accident: COLLISION WITH GUIDERAIL - END Traffic Control: NONE
 Manner of Collision: OTHER Weather: CLEAR
 Road Surface Condition: DRY Road Char.: STRAIGHT AND LEVEL Light Condition: DAYLIGHT
 Loc. of Ped/Bicycle: NOT APPLICABLE Action of Ped/Bicycle: NOT APPLICABLE

Veh :1 CAR/VAN/PICKUP Registered Weight: 2815 State of Registration: NY
 Num of Occupants: 1 Driver's Age: 23 Sex: F Citation Issued: N
 Direction of Travel: NORTH Public Property Damage: N School Bus Involved: N
 Pre-Accd Action: GOING STRAIGHT AHEAD
 Apparent Factors: DRIVER INATTENTION, REACTION TO OTHER UNINVOLVED VEHICL

County: Orange Muni: Newburgh(T) Ref. Marker: 9W83023039 Street: Route 9W
172 Meters East of Cortland Dr

8/10/2006 Thu 13:11 PM Persons Killed: 0 Persons Injured: 0 Extent of Injuries: **Case: 2006-31887886**
 Accident Class: PROPERTY DAMAGE Police Agency: Num of Veh: 2
 Type Of Accident: COLLISION WITH MOTOR VEHICLE Traffic Control: NONE
 Manner of Collision: REAR END Weather: CLEAR
 Road Surface Condition: DRY Road Char.: STRAIGHT AND LEVEL Light Condition: DAYLIGHT
 Loc. of Ped/Bicycle: NOT APPLICABLE Action of Ped/Bicycle: NOT APPLICABLE

Veh :2 CAR/VAN/PICKUP Registered Weight: 2864 State of Registration: NY
 Num of Occupants: 1 Driver's Age: 49 Sex: M Citation Issued: N
 Direction of Travel: SOUTH Public Property Damage: N School Bus Involved: N
 Pre-Accd Action: GOING STRAIGHT AHEAD
 Apparent Factors: FOLLOWING TOO CLOSELY, UNKNOWN

Veh :1 CAR/VAN/PICKUP Registered Weight: 4858 State of Registration: NY
 Num of Occupants: 1 Driver's Age: 26 Sex: M Citation Issued: N
 Direction of Travel: SOUTH Public Property Damage: N School Bus Involved: N
 Pre-Accd Action: SLOWED OR STOPPING
 Apparent Factors: UNKNOWN, UNKNOWN

County: Orange Muni: Newburgh(T) Ref. Marker: 9W83023035 Street: Route 9W
 204 Meters West of Oak St

9/29/2006 Fri 06:11 AM Persons Killed: 0 Persons Injured: 2 Extent of Injuries: AA **Case: 2006-31950731**
 Accident Class: PROPERTY DAMAGE AND INJURY Police Agency: Num of Veh: 2
 Type Of Accident: COLLISION WITH MOTOR VEHICLE Traffic Control: NONE
 Manner of Collision: REAR END Weather: RAIN
 Road Surface Condition: WET Road Char.: CURVE AND LEVEL Light Condition: DARK-ROAD UNLIGHTED
 Loc. of Ped/Bicycle: NOT APPLICABLE Action of Ped/Bicycle: NOT APPLICABLE

Accident Location Information System (ALIS)

Date: 11/17/10 02:20

Accident Verbal Description Report

Page: 13

5926 VDR Lattintown RD from US Rt 9W to Ulster County border**Data in this report covers the period Jun 30, 2005 - Jun 30, 2010****Complete Accident data from NYS DMV is only available thru 6/30/2010**

County: Orange Muni: Newburgh(T) Ref. Marker: 9W83023035 Street: Route 9W

***** CONTINUED

Veh :2 TRUCK Registered Weight: 64600 State of Registration: NY
 Num of Occupants: 1 Driver's Age: 63 Sex: M Citation Issued: N
 Direction of Travel: NORTH Public Property Damage: N School Bus Involved: N
 Pre-Accd Action: GOING STRAIGHT AHEAD
 Apparent Factors: DRIVER INATTENTION, UNKNOWN

Veh :1 CAR/VAN/PICKUP Registered Weight: 2496 State of Registration: NY
 Num of Occupants: 2 Driver's Age: 26 Sex: M Citation Issued: Y
 Direction of Travel: NORTH Public Property Damage: Y School Bus Involved: N
 Pre-Accd Action: GOING STRAIGHT AHEAD
 Apparent Factors: UNKNOWN, UNKNOWN

County: Orange Muni: Newburgh(T) Ref. Marker: 9W83023034 Street: Route 9W
365 Meters South of Oak St

12/16/2006 Sat 06:11 AM Persons Killed: 0 Persons Injured: 1 Extent of Injuries: C **Case: 2006-32014626**
 Accident Class: PROPERTY DAMAGE AND INJURY Police Agency: Num of Veh: 1
 Type Of Accident: COLLISION WITH TREE Traffic Control: NO PASSING ZONE
 Manner of Collision: OTHER Weather: CLOUDY
 Road Surface Condition: DRY Road Char.: CURVE AND LEVEL Light Condition: DARK-ROAD UNLIGHTED
 Loc. of Ped/Bicycle: NOT APPLICABLE Action of Ped/Bicycle: NOT APPLICABLE

Veh :1 CAR/VAN/PICKUP Registered Weight: 2380 State of Registration: NY
 Num of Occupants: 1 Driver's Age: 33 Sex: M Citation Issued: Y
 Direction of Travel: NORTH Public Property Damage: N School Bus Involved: N
 Pre-Accd Action: GOING STRAIGHT AHEAD
 Apparent Factors: FELL ASLEEP, ALCOHOL INVOLVEMENT

County: Orange Muni: Newburgh(T) Ref. Marker: 9W83023048 Street: Route 9W
276 Meters South of Conway Rd

6/20/2006 Tue Persons Killed: 0 Persons Injured: 0 Extent of Injuries: **Case: 2006-31877863**
 Accident Class: PROPERTY DAMAGE Police Agency: Num of Veh: 1
 Type Of Accident: COLLISION WITH ANIMAL Traffic Control: NONE
 Manner of Collision: OTHER Weather: CLEAR
 Road Surface Condition: DRY Road Char.: STRAIGHT AND LEVEL Light Condition: DARK-ROAD UNLIGHTED
 Loc. of Ped/Bicycle: NOT APPLICABLE Action of Ped/Bicycle: NOT APPLICABLE

Veh :1 CAR/VAN/PICKUP Registered Weight: 3870 State of Registration: NY
 Num of Occupants: 2 Driver's Age: 60 Sex: M Citation Issued: N
 Direction of Travel: NORTH Public Property Damage: N School Bus Involved: N
 Pre-Accd Action: GOING STRAIGHT AHEAD
 Apparent Factors: UNKNOWN, UNKNOWN

County: Orange Muni: Newburgh(T) Ref. Marker: 9W83023035 Street: Route 9W
 204 Meters West of Oak St

10/16/2006 Mon 08:11 AM Persons Killed: 0 Persons Injured: 0 Extent of Injuries: **Case: 2006-31967580**
 Accident Class: PROPERTY DAMAGE Police Agency: Num of Veh: 1
 Type Of Accident: COLLISION WITH DEER Traffic Control: NONE
 Manner of Collision: OTHER Weather: FOG/SMOG/SMOKE
 Road Surface Condition: DRY Road Char.: STRAIGHT AND LEVEL Light Condition: DAYLIGHT
 Loc. of Ped/Bicycle: NOT APPLICABLE Action of Ped/Bicycle: NOT APPLICABLE

Accident Location Information System (ALIS)

Date: 11/17/10 02:20

Accident Verbal Description Report

Page: 14

5926 VDR Lattintown RD from US Rt 9W to Ulster County border**Data in this report covers the period Jun 30, 2005 - Jun 30, 2010****Complete Accident data from NYS DMV is only available thru 6/30/2010**

County: Orange Muni: Newburgh(T) Ref. Marker: 9W83023035 Street: Route 9W

***** CONTINUED

Veh :1 CAR/VAN/PICKUP Registered Weight: 2701 State of Registration: NY
 Num of Occupants: 1 Driver's Age: 40 Sex: F Citation Issued: N
 Direction of Travel: SOUTH Public Property Damage: N School Bus Involved: N
 Pre-Accd Action: GOING STRAIGHT AHEAD
 Apparent Factors: ANIMAL'S ACTION, UNKNOWN

County: Orange Muni: Newburgh(T) Ref. Marker: 9W83023035 Street: Route 9W
204 Meters West of Oak St

12/20/2006 Wed 12:11 PM Persons Killed: 0 Persons Injured: 0 Extent of Injuries: **Case: 2006-32027515**
 Accident Class: PROPERTY DAMAGE Police Agency: Num of Veh: 2
 Type Of Accident: COLLISION WITH MOTOR VEHICLE Traffic Control: NO PASSING ZONE
 Manner of Collision: RIGHT ANGLE Weather: CLEAR
 Road Surface Condition: DRY Road Char.: CURVE AND LEVEL Light Condition: DAYLIGHT
 Loc. of Ped/Bicycle: NOT APPLICABLE Action of Ped/Bicycle: NOT APPLICABLE

Veh :1 CAR/VAN/PICKUP Registered Weight: 2577 State of Registration: NY
 Num of Occupants: 1 Driver's Age: 20 Sex: M Citation Issued: N
 Direction of Travel: NORTH-EAST Public Property Damage: N School Bus Involved: N
 Pre-Accd Action: MAKING LEFT TURN
 Apparent Factors: UNKNOWN, FAILURE TO YIELD RIGHT OF WAY

Veh :2 CAR/VAN/PICKUP Registered Weight: 2947 State of Registration: NY
 Num of Occupants: 1 Driver's Age: 50 Sex: M Citation Issued: N
 Direction of Travel: SOUTH Public Property Damage: N School Bus Involved: N
 Pre-Accd Action: GOING STRAIGHT AHEAD
 Apparent Factors: NOT APPLICABLE, UNKNOWN

County: Orange Muni: Newburgh(T) Ref. Marker: 9W83023043 Street: Route 9W
23 Meters North of Magyar Dr

3/15/2007 Thu 23:11 PM Persons Killed: 0 Persons Injured: 3 Extent of Injuries: BCC **Case: 2007-32133057**
 Accident Class: PROPERTY DAMAGE AND INJURY Police Agency: Num of Veh: 2
 Type Of Accident: COLLISION WITH MOTOR VEHICLE Traffic Control: NONE
 Manner of Collision: HEAD ON Weather: CLEAR
 Road Surface Condition: DRY Road Char.: STRAIGHT AND LEVEL Light Condition: DARK-ROAD LIGHTED
 Loc. of Ped/Bicycle: NOT APPLICABLE Action of Ped/Bicycle: NOT APPLICABLE

Veh :2	CAR/VAN/PICKUP	Registered Weight: 4122	State of Registration: NY
	Num of Occupants: 2	Driver's Age: 29	Sex: F Citation Issued: N
	Direction of Travel: NORTH	Public Property Damage: N	School Bus Involved: N
	Pre-Accd Action: SLOWED OR STOPPING		
	Apparent Factors: UNKNOWN, NOT APPLICABLE		
Veh :1	CAR/VAN/PICKUP	Registered Weight: 3120	State of Registration: NY
	Num of Occupants: 1	Driver's Age: 30	Sex: M Citation Issued: Y
	Direction of Travel: SOUTH	Public Property Damage: N	School Bus Involved: N
	Pre-Accd Action: GOING STRAIGHT AHEAD		
	Apparent Factors: ALCOHOL INVOLVEMENT, FAILURE TO KEEP RIGHT		

Accident Location Information System (ALIS)

Date: 11/17/10 02:20

Accident Verbal Description Report

Page: 15

5926 VDR Lattintown RD from US Rt 9W to Ulster County border**Data in this report covers the period Jun 30, 2005 - Jun 30, 2010****Complete Accident data from NYS DMV is only available thru 6/30/2010**

County: Orange Muni: Newburgh(T) Ref. Marker: 9W83023043 Street: Route 9W

23 Meters North of Magyar Dr

6/2/2007 Sat 16:11 PM Persons Killed: 0 Persons Injured: 1 Extent of Injuries: B **Case: 2007-3222671**
 Accident Class: PROPERTY DAMAGE AND INJURY Police Agency: Num of Veh: 2
 Type Of Accident: COLLISION WITH MOTOR VEHICLE Traffic Control: NONE
 Manner of Collision: SIDESWIPE Weather: CLEAR
 Road Surface Condition: DRY Road Char.: STRAIGHT AND LEVEL Light Condition: DAYLIGHT
 Loc. of Ped/Bicycle: NOT APPLICABLE Action of Ped/Bicycle: NOT APPLICABLE

Veh :2 TRUCK Registered Weight: State of Registration: NH
 Num of Occupants: 1 Driver's Age: 53 Sex: M Citation Issued: N
 Direction of Travel: SOUTH Public Property Damage: N School Bus Involved: N
 Pre-Accd Action: GOING STRAIGHT AHEAD
 Apparent Factors: UNKNOWN, UNKNOWN

Veh :1 CAR/VAN/PICKUP Registered Weight: 3832 State of Registration: NY
 Num of Occupants: 1 Driver's Age: 16 Sex: M Citation Issued: N
 Direction of Travel: NORTH Public Property Damage: N School Bus Involved: N
 Pre-Accd Action: OVERTAKING
 Apparent Factors: FAILURE TO YIELD RIGHT OF WAY, PASSING OR LANE USAGE IMPROPERLY

County: Orange Muni: Newburgh(T) Ref. Marker: 9W83023051 Street: Route 9W

204 Meters North of Conway Rd

3/14/2007 Wed 07:11 AM Persons Killed: 0 Persons Injured: 0 Extent of Injuries: **Case: 2007-32130199**
 Accident Class: PROPERTY DAMAGE Police Agency: Num of Veh: 1
 Type Of Accident: COLLISION WITH DEER Traffic Control: NONE
 Manner of Collision: OTHER Weather: CLEAR
 Road Surface Condition: DRY Road Char.: STRAIGHT AND LEVEL Light Condition: DAYLIGHT
 Loc. of Ped/Bicycle: NOT APPLICABLE Action of Ped/Bicycle: NOT APPLICABLE

Veh :1 CAR/VAN/PICKUP Registered Weight: 4599 State of Registration: NY
 Num of Occupants: 1 Driver's Age: 57 Sex: M Citation Issued: N
 Direction of Travel: NORTH Public Property Damage: N School Bus Involved: N
 Pre-Accd Action: GOING STRAIGHT AHEAD
 Apparent Factors: ANIMAL'S ACTION, NOT APPLICABLE

County: Orange Muni: Newburgh(T) Ref. Marker: 9W83023051 Street: Route 9W

204 Meters North of Conway Rd

10/6/2005

Thu 16:11 PM

Persons Killed: 0

Persons Injured: 4

Extent of Injuries: BBCC

Case: 2005-31610563

Accident Class: PROPERTY DAMAGE AND INJURY

Police Agency:

Num of Veh: 3

Type Of Accident: COLLISION WITH MOTOR VEHICLE

Traffic Control: NONE

Manner of Collision: OTHER

Weather: CLEAR

Road Surface Condition: DRY

Road Char.: STRAIGHT AND LEVEL

Light Condition: DAYLIGHT

Loc. of Ped/Bicycle: NOT APPLICABLE

Action of Ped/Bicycle: NOT APPLICABLE

Accident Location Information System (ALIS)

Date: 11/17/10 02:20

Accident Verbal Description Report

Page: 16

5926 VDR Lattintown RD from US Rt 9W to Ulster County border**Data in this report covers the period Jun 30, 2005 - Jun 30, 2010****Complete Accident data from NYS DMV is only available thru 6/30/2010**

County: Orange Muni: Newburgh(T) Ref. Marker: 9W83023051 Street: Route 9W

***** CONTINUED

Veh :3 CAR/VAN/PICKUP Registered Weight: 3548 State of Registration: NY
 Num of Occupants: 2 Driver's Age: 45 Sex: F Citation Issued: N
 Direction of Travel: SOUTH Public Property Damage: N School Bus Involved: N
 Pre-Accd Action: GOING STRAIGHT AHEAD
 Apparent Factors: UNKNOWN, UNKNOWN

Veh :2 CAR/VAN/PICKUP Registered Weight: 3413 State of Registration: NY
 Num of Occupants: 1 Driver's Age: 47 Sex: M Citation Issued: N
 Direction of Travel: NORTH Public Property Damage: N School Bus Involved: N
 Pre-Accd Action: SLOWED OR STOPPING
 Apparent Factors: UNKNOWN, UNKNOWN

Veh :1 CAR/VAN/PICKUP Registered Weight: 3256 State of Registration: NY
 Num of Occupants: 1 Driver's Age: 83 Sex: F Citation Issued: N
 Direction of Travel: NORTH Public Property Damage: N School Bus Involved: N
 Pre-Accd Action: GOING STRAIGHT AHEAD
 Apparent Factors: FOLLOWING TOO CLOSELY, DRIVER INATTENTION

County: Orange Muni: Newburgh(T) Ref. Marker: 9W83023035 Street: Route 9W

204 Meters West of Oak St

7/15/2006 Sat 02:11 AM Persons Killed: 0 Persons Injured: 1 Extent of Injuries: B **Case: 2006-31856383**
 Accident Class: PROPERTY DAMAGE AND INJURY Police Agency: Num of Veh: 1
 Type Of Accident: COLLISION WITH FIRE HYDRANT Traffic Control: NONE
 Manner of Collision: OTHER Weather: CLEAR
 Road Surface Condition: DRY Road Char.: STRAIGHT AND LEVEL Light Condition: DARK-ROAD LIGHTED
 Loc. of Ped/Bicycle: NOT APPLICABLE Action of Ped/Bicycle: NOT APPLICABLE

Veh :1 CAR/VAN/PICKUP Registered Weight: 3599 State of Registration: NY
 Num of Occupants: 1 Driver's Age: 22 Sex: M Citation Issued: Y
 Direction of Travel: SOUTH Public Property Damage: N School Bus Involved: N
 Pre-Accd Action: GOING STRAIGHT AHEAD
 Apparent Factors: ALCOHOL INVOLVEMENT, FAILURE TO KEEP RIGHT

County: Orange Muni: Newburgh(T) Ref. Marker: 9W83023036 Street: Route 9W

42 Meters West of Oak St

9/8/2005

Thu 18:11 PM

Persons Killed: 0

Persons Injured: 0

Extent of Injuries:

Case: 2005-31538227

Accident Class: NON-REPORTABLE

Police Agency:

Num of Veh: 2

Type Of Accident: COLLISION WITH MOTOR VEHICLE

Traffic Control: NONE

Manner of Collision: OVERTAKING

Weather: CLEAR

Road Surface Condition: DRY

Road Char.: STRAIGHT AND LEVEL

Light Condition: DAYLIGHT

Loc. of Ped/Bicycle: NOT APPLICABLE

Action of Ped/Bicycle: NOT APPLICABLE

Veh :1

CAR/VAN/PICKUP

Registered Weight:

State of Registration: NY

Num of Occupants: 1

Driver's Age: 25

Sex: M

Citation Issued: N

Direction of Travel: NORTH

Public Property Damage: N

School Bus Involved: N

Pre-Accd Action: GOING STRAIGHT AHEAD

Apparent Factors: PASSING OR LANE USAGE IMPROPERLY, NOT APPLICABLE

Accident Location Information System (ALIS)

Date: 11/17/10 02:20

Accident Verbal Description Report

Page: 17

5926 VDR Lattintown RD from US Rt 9W to Ulster County border**Data in this report covers the period Jun 30, 2005 - Jun 30, 2010****Complete Accident data from NYS DMV is only available thru 6/30/2010**

County: Orange Muni: Newburgh(T) Ref. Marker: 9W83023036 Street: Route 9W

**** CONTINUED

Veh :2 CAR/VAN/PICKUP Registered Weight: State of Registration: NY
 Num of Occupants: 1 Driver's Age: 44 Sex: F Citation Issued: N
 Direction of Travel: NORTH Public Property Damage: N School Bus Involved: N
 Pre-Accd Action: MAKING RIGHT TURN
 Apparent Factors: TURNING IMPROPER, NOT APPLICABLE

County: Orange Muni: Newburgh(T) Ref. Marker: 9W83023047 Street: Route 9W

335 Meters North of Carlino Dr

6/12/2007 Tue 14:11 PM Persons Killed: 0 Persons Injured: 0 Extent of Injuries: **Case: 2007-32227110**
 Accident Class: PROPERTY DAMAGE Police Agency: Num of Veh: 1
 Type Of Accident: COLLISION WITH DEER Traffic Control: NONE
 Manner of Collision: OTHER Weather: RAIN
 Road Surface Condition: WET Road Char.: STRAIGHT AND LEVEL Light Condition: DAYLIGHT
 Loc. of Ped/Bicycle: NOT APPLICABLE Action of Ped/Bicycle: NOT APPLICABLE

Veh :1 CAR/VAN/PICKUP Registered Weight: 5150 State of Registration: NY
 Num of Occupants: 1 Driver's Age: 50 Sex: M Citation Issued: N
 Direction of Travel: NORTH Public Property Damage: N School Bus Involved: N
 Pre-Accd Action: GOING STRAIGHT AHEAD
 Apparent Factors: UNKNOWN, ANIMAL'S ACTION

County: Orange Muni: Newburgh(T) Ref. Marker: 9W83023032 Street: Route 9W

108 Meters North of Lattintown Rd

8/20/2005 Sat 21:11 PM Persons Killed: 0 Persons Injured: 1 Extent of Injuries: C **Case: 2005-31553010**
 Accident Class: INJURY Police Agency: Num of Veh: 2
 Type Of Accident: COLLISION WITH MOTOR VEHICLE Traffic Control: NONE
 Manner of Collision: REAR END Weather: CLOUDY
 Road Surface Condition: DRY Road Char.: STRAIGHT AND LEVEL Light Condition: DARK-ROAD UNLIGHTED
 Loc. of Ped/Bicycle: NOT APPLICABLE Action of Ped/Bicycle: NOT APPLICABLE

Veh :1 CAR/VAN/PICKUP Registered Weight: 3740 State of Registration: NY
 Num of Occupants: 1 Driver's Age: 74 Sex: M Citation Issued: N
 Direction of Travel: SOUTH Public Property Damage: N School Bus Involved: N
 Pre-Accd Action: GOING STRAIGHT AHEAD
 Apparent Factors: UNKNOWN, FOLLOWING TOO CLOSELY

Veh :2 CAR/VAN/PICKUP Registered Weight: 3163 State of Registration: NY
 Num of Occupants: 1 Driver's Age: 27 Sex: F Citation Issued: N
 Direction of Travel: SOUTH Public Property Damage: N School Bus Involved: N
 Pre-Accd Action: MAKING LEFT TURN
 Apparent Factors: UNKNOWN, NOT APPLICABLE

County: Orange Muni: Newburgh(T) Ref. Marker: 9W83023032 Street: Route 9W
 108 Meters North
 of Lattintown Rd

3/19/2007 Mon 16:11 PM Persons Killed: 0 Persons Injured: 1 Extent of Injuries: C **Case: 2007-32139578**
 Accident Class: PROPERTY DAMAGE AND INJURY Police Agency: Num of Veh: 2
 Type Of Accident: COLLISION WITH MOTOR VEHICLE Traffic Control: NONE
 Manner of Collision: REAR END Weather: CLOUDY
 Road Surface Condition: DRY Road Char.: STRAIGHT AND LEVEL Light Condition: DAYLIGHT
 Loc. of Ped/Bicycle: NOT APPLICABLE Action of Ped/Bicycle: NOT APPLICABLE

Accident Location Information System (ALIS)

Date: 11/17/10 02:20

Accident Verbal Description Report

Page: 18

5926 VDR Lattintown RD from US Rt 9W to Ulster County border**Data in this report covers the period Jun 30, 2005 - Jun 30, 2010****Complete Accident data from NYS DMV is only available thru 6/30/2010**

County: Orange Muni: Newburgh(T) Ref. Marker: 9W83023032 Street: Route 9W

***** CONTINUED

Veh :2 CAR/VAN/PICKUP Registered Weight: 2238 State of Registration: NY
 Num of Occupants: 1 Driver's Age: 63 Sex: F Citation Issued: N
 Direction of Travel: NORTH Public Property Damage: N School Bus Involved: N
 Pre-Accd Action: GOING STRAIGHT AHEAD
 Apparent Factors: NOT APPLICABLE, DRIVER INATTENTION

Veh :1 CAR/VAN/PICKUP Registered Weight: 2734 State of Registration: NY
 Num of Occupants: 1 Driver's Age: 23 Sex: F Citation Issued: N
 Direction of Travel: NORTH Public Property Damage: N School Bus Involved: N
 Pre-Accd Action: MAKING LEFT TURN
 Apparent Factors: NOT APPLICABLE, NOT APPLICABLE

County: Orange Muni: Newburgh(T) Ref. Marker: 9W83023047 Street: Route 9W
335 Meters North of Carlino Dr

6/22/2007 Fri 14:11 PM Persons Killed: 0 Persons Injured: 1 Extent of Injuries: C **Case: 2007-32237707**
 Accident Class: PROPERTY DAMAGE AND INJURY Police Agency: Num of Veh: 1
 Type Of Accident: COLLISION WITH TREE Traffic Control: NONE
 Manner of Collision: OTHER Weather: CLEAR
 Road Surface Condition: DRY Road Char.: STRAIGHT AND LEVEL Light Condition: DAYLIGHT
 Loc. of Ped/Bicycle: NOT APPLICABLE Action of Ped/Bicycle: NOT APPLICABLE

Veh :1 CAR/VAN/PICKUP Registered Weight: State of Registration: NY
 Num of Occupants: 1 Driver's Age: 19 Sex: F Citation Issued: N
 Direction of Travel: NORTH Public Property Damage: N School Bus Involved: N
 Pre-Accd Action: GOING STRAIGHT AHEAD
 Apparent Factors: UNKNOWN, FAILURE TO KEEP RIGHT

County: Orange Muni: Newburgh(T) Ref. Marker: 9W83023050 Street: Route 9W
44 Meters North of Conway Rd

1/7/2007 Sun 21:11 PM Persons Killed: 0 Persons Injured: 0 Extent of Injuries: **Case: 2007-32064928**
 Accident Class: PROPERTY DAMAGE Police Agency: Num of Veh: 1
 Type Of Accident: COLLISION WITH DEER Traffic Control: NONE
 Manner of Collision: OTHER Weather: RAIN
 Road Surface Condition: WET Road Char.: STRAIGHT AND LEVEL Light Condition: DARK-ROAD LIGHTED
 Loc. of Ped/Bicycle: NOT APPLICABLE Action of Ped/Bicycle: NOT APPLICABLE

Veh :1 CAR/VAN/PICKUP Registered Weight: 2986 State of Registration: NY
 Num of Occupants: 1 Driver's Age: 50 Sex: M Citation Issued: N
 Direction of Travel: SOUTH Public Property Damage: N School Bus Involved: N
 Pre-Accd Action: GOING STRAIGHT AHEAD
 Apparent Factors: UNKNOWN, ANIMAL'S ACTION

County: Orange Muni: Newburgh(T) Ref. Marker: 9W83023051 Street: Route 9W
 204 Meters North
 of Conway Rd

8/25/2005 Thu 16:11 PM Persons Killed: 0 Persons Injured: 2 Extent of Injuries: BC **Case: 2005-31550695**
 Accident Class: INJURY Police Agency: Num of Veh: 2
 Type Of Accident: COLLISION WITH MOTOR VEHICLE Traffic Control: NONE
 Manner of Collision: REAR END Weather: CLEAR
 Road Surface Condition: DRY Road Char.: STRAIGHT AND LEVEL Light Condition: DAYLIGHT
 Loc. of Ped/Bicycle: NOT APPLICABLE Action of Ped/Bicycle: NOT APPLICABLE

Accident Location Information System (ALIS)

Date: 11/17/10 02:20

Accident Verbal Description Report

Page: 15

5926 VDR Lattintown RD from US Rt 9W to Ulster County border**Data in this report covers the period Jun 30, 2005 - Jun 30, 2010****Complete Accident data from NYS DMV is only available thru 6/30/2010**

County: Orange Muni: Newburgh(T) Ref. Marker: 9W83023051 Street: Route 9W

***** CONTINUED

Veh :1 CAR/VAN/PICKUP Registered Weight: 4080 State of Registration: NY
 Num of Occupants: 1 Driver's Age: 60 Sex: F Citation Issued: N
 Direction of Travel: NORTH Public Property Damage: N School Bus Involved: N
 Pre-Accd Action: GOING STRAIGHT AHEAD
 Apparent Factors: UNKNOWN, FOLLOWING TOO CLOSELY

Veh :2 CAR/VAN/PICKUP Registered Weight: 2875 State of Registration: NY
 Num of Occupants: 1 Driver's Age: 57 Sex: F Citation Issued: N
 Direction of Travel: NORTH Public Property Damage: N School Bus Involved: N
 Pre-Accd Action: STOPPED IN TRAFFIC
 Apparent Factors: UNKNOWN, UNKNOWN

County: Orange Muni: Newburgh(T) Ref. Marker: 9W83023047 Street: Route 9W

335 Meters North

8/28/2007 Tue 09:11 AM Persons Killed: 0 Persons Injured: 1 Extent of Injuries: C **Case: 2007-32303472**
 Accident Class: INJURY Police Agency: Num of Veh: 1
 Type Of Accident: COLLISION WITH PEDESTRIAN Traffic Control: HIGHWAY WORK AREA
 Manner of Collision: OTHER Weather: CLEAR
 Road Surface Condition: DRY Road Char.: STRAIGHT AND LEVEL Light Condition: DAYLIGHT
 Loc. of Ped/Bicycle: PED/BICYCLIST NOT AT INTERSECTION Action of Ped/Bicycle: WORKING IN ROADWAY

Veh :1 CAR/VAN/PICKUP Registered Weight: 3458 State of Registration: NY
 Num of Occupants: 1 Driver's Age: 71 Sex: M Citation Issued: Y
 Direction of Travel: SOUTH Public Property Damage: N School Bus Involved: N
 Pre-Accd Action: OVERTAKING
 Apparent Factors: TRAFFIC CONTROL DEVICES DISREGARDED, DRIVER INATTENTION

Veh :2 PEDESTRIAN Registered Weight: State of Registration:
 Num of Occupants: 1 Driver's Age: 36 Sex: M Citation Issued: N
 Direction of Travel: NOT APPLICABLE Public Property Damage: N School Bus Involved: N
 Pre-Accd Action: NOT APPLICABLE
 Apparent Factors: NOT APPLICABLE, NOT APPLICABLE

County: Orange Muni: Newburgh(T) Ref. Marker: 9W83023047 Street: Route 9W

335 Meters North of Carlino Dr

8/28/2007 Tue Persons Killed:
Accident Class:
Type Of Accident:
Manner of Collision:
Road Surface Condition:
Loc. of Ped/Bicycle:

Persons Injured:
Police Agency:

Extent of Injuries:
Traffic Control:

Case: 2007-SP0265994
Num of Veh:

Weather:
Light Condition:

Veh : Registered Weight:
Num of Occupants:
Direction of Travel:
Pre-Accd Action:

Driver's Age:
Public Property Damage:

State of Registration:
Sex:

Citation Issued:
School Bus Involved:

Accident Location Information System (ALIS)

Date: 11/17/10 02:20

Accident Verbal Description Report

Page: 20

5926 VDR Lattintown RD from US Rt 9W to Ulster County border**Data in this report covers the period Jun 30, 2005 - Jun 30, 2010****Complete Accident data from NYS DMV is only available thru 6/30/2010**County: Orange Muni: Newburgh(T) Ref. Marker: 9W83023035 Street: Route 9W
204 Meters West of Oak St

10/10/2006 Tue 17:11 PM Persons Killed: 0 Persons Injured: 0 Extent of Injuries: **Case: 2006-31940190**
 Accident Class: PROPERTY DAMAGE Police Agency: Num of Veh: 2
 Type Of Accident: COLLISION WITH MOTOR VEHICLE Traffic Control: NONE
 Manner of Collision: REAR END Weather: CLEAR
 Road Surface Condition: DRY Road Char.: STRAIGHT AND LEVEL Light Condition: DUSK
 Loc. of Ped/Bicycle: NOT APPLICABLE Action of Ped/Bicycle: NOT APPLICABLE

Veh :1 CAR/VAN/PICKUP Registered Weight: 2445 State of Registration: NY
 Num of Occupants: 1 Driver's Age: 29 Sex: M Citation Issued: N
 Direction of Travel: NORTH Public Property Damage: N School Bus Involved: N
 Pre-Accd Action: MAKING LEFT TURN
 Apparent Factors: UNKNOWN, NOT APPLICABLE

Veh :2 CAR/VAN/PICKUP Registered Weight: 2568 State of Registration: NY
 Num of Occupants: 1 Driver's Age: 22 Sex: M Citation Issued: N
 Direction of Travel: NORTH Public Property Damage: N School Bus Involved: N
 Pre-Accd Action: GOING STRAIGHT AHEAD
 Apparent Factors: DRIVER INATTENTION, FOLLOWING TOO CLOSELY

County: Orange Muni: Newburgh(T) Ref. Marker: 9W83023052 Street: Route 9W
209 Meters South of Mill House Rd

5/13/2007 Sun 13:11 PM Persons Killed: 0 Persons Injured: 1 Extent of Injuries: C **Case: 2007-32194578**
 Accident Class: PROPERTY DAMAGE AND INJURY Police Agency: Num of Veh: 3
 Type Of Accident: COLLISION WITH MOTOR VEHICLE Traffic Control: NO PASSING ZONE
 Manner of Collision: OTHER Weather: CLEAR
 Road Surface Condition: DRY Road Char.: STRAIGHT AND LEVEL Light Condition: DAYLIGHT
 Loc. of Ped/Bicycle: NOT APPLICABLE Action of Ped/Bicycle: NOT APPLICABLE

Veh :1 CAR/VAN/PICKUP Registered Weight: 4933 State of Registration: NY
 Num of Occupants: 4 Driver's Age: 41 Sex: M Citation Issued: N
 Direction of Travel: SOUTH Public Property Damage: N School Bus Involved: N
 Pre-Accd Action: SLOWED OR STOPPING
 Apparent Factors: REACTION TO OTHER UNINVOLVED VEHICL, UNKNOWN

Veh :2 CAR/VAN/PICKUP Registered Weight: 2519 State of Registration: NY

Num of Occupants: 2
Direction of Travel: SOUTH
Pre-Accd Action: SLOWED OR STOPPING
Apparent Factors: UNKNOWN, UNKNOWN

Driver's Age: 22
Public Property Damage: N

Sex: F
Citation Issued: N
School Bus Involved: N

Veh :3

CAR/VAN/PICKUP
Num of Occupants: 1
Direction of Travel: SOUTH
Pre-Accd Action: SLOWED OR STOPPING
Apparent Factors: UNKNOWN, UNKNOWN

Registered Weight: 4500
Driver's Age: 40
Public Property Damage: N

State of Registration: NY
Sex: M
Citation Issued: N
School Bus Involved: N

Accident Location Information System (ALIS)

Date: 11/17/10 02:20

Accident Verbal Description Report

Page: 21

5926 VDR Lattintown RD from US Rt 9W to Ulster County border**Data in this report covers the period Jun 30, 2005 - Jun 30, 2010****Complete Accident data from NYSDMV is only available thru 6/30/2010**County: Orange Muni: Newburgh(T) Ref. Marker: 9W83023039 Street: Route 9W
172 Meters East of Cortland Dr

6/26/2006 Mon 16:11 PM Persons Killed: 0 Persons Injured: 2 Extent of Injuries: CC **Case: 2006-31870380**
 Accident Class: PROPERTY DAMAGE AND INJURY Police Agency: Num of Veh: 2
 Type Of Accident: COLLISION WITH MOTOR VEHICLE Traffic Control: NONE
 Manner of Collision: RIGHT ANGLE Weather: RAIN
 Road Surface Condition: WET Road Char.: STRAIGHT AND LEVEL Light Condition: DAYLIGHT
 Loc. of Ped/Bicycle: NOT APPLICABLE Action of Ped/Bicycle: NOT APPLICABLE

Veh :2 CAR/VAN/PICKUP Registered Weight: 3202 State of Registration: NY
 Num of Occupants: 1 Driver's Age: 55 Sex: M Citation Issued: N
 Direction of Travel: NORTH Public Property Damage: N School Bus Involved: N
 Pre-Accd Action: UNKNOWN
 Apparent Factors: UNKNOWN, UNKNOWN

Veh :1 CAR/VAN/PICKUP Registered Weight: State of Registration: PA
 Num of Occupants: 1 Driver's Age: 49 Sex: F Citation Issued: N
 Direction of Travel: EAST Public Property Damage: N School Bus Involved: N
 Pre-Accd Action: MAKING LEFT TURN
 Apparent Factors: UNKNOWN, UNKNOWN

County: Orange Muni: Newburgh(T) Ref. Marker: 9W83023043 Street: Route 9W
23 Meters North of Magyar Dr

3/16/2007 Fri 15:11 PM Persons Killed: 0 Persons Injured: 1 Extent of Injuries: C **Case: 2007-32134166**
 Accident Class: INJURY Police Agency: Num of Veh: 2
 Type Of Accident: COLLISION WITH MOTOR VEHICLE Traffic Control: NONE
 Manner of Collision: REAR END Weather: SNOW
 Road Surface Condition: SNOW/ICE Road Char.: STRAIGHT AND LEVEL Light Condition: DAYLIGHT
 Loc. of Ped/Bicycle: NOT APPLICABLE Action of Ped/Bicycle: NOT APPLICABLE

Veh :2 CAR/VAN/PICKUP Registered Weight: 3642 State of Registration: NY
 Num of Occupants: 2 Driver's Age: 41 Sex: M Citation Issued: N
 Direction of Travel: NORTH Public Property Damage: N School Bus Involved: N
 Pre-Accd Action: GOING STRAIGHT AHEAD
 Apparent Factors: FOLLOWING TOO CLOSELY, UNKNOWN

Veh :1 CAR/VAN/PICKUP Registered Weight: 2634 State of Registration: NY

Num of Occupants: 2

Driver's Age: 31

Sex: M

Citation Issued: N

Direction of Travel: NORTH

Public Property Damage: N

School Bus Involved: N

Pre-Accd Action: MAKING LEFT TURN

Apparent Factors: UNKNOWN, UNKNOWN

County: Orange Muni: Newburgh(T) Ref. Marker: 9W83023032 Street: Route 9W
108 Meters North of Lattintown Rd

7/13/2007

Fri 12:11 PM

Persons Killed: 0

Persons Injured: 1

Extent of Injuries: C

Case: 2007-32266058

Accident Class: PROPERTY DAMAGE AND INJURY

Police Agency:

Num of Veh: 3

Type Of Accident: COLLISION WITH MOTOR VEHICLE

Traffic Control: NONE

Manner of Collision: OTHER

Weather: CLEAR

Road Surface Condition: DRY

Road Char.: STRAIGHT AND LEVEL

Light Condition: DAYLIGHT

Loc. of Ped/Bicycle: NOT APPLICABLE

Action of Ped/Bicycle: NOT APPLICABLE

Accident Location Information System (ALIS)

Date: 11/17/10 02:20

Accident Verbal Description Report

Page: 22

5926 VDR Lattintown RD from US Rt 9W to Ulster County border**Data in this report covers the period Jun 30, 2005 - Jun 30, 2010****Complete Accident data from NYS DMV is only available thru 6/30/2010**

County: Orange Muni: Newburgh(T) Ref. Marker: 9W83023032 Street: Route 9W

**** CONTINUED

Veh :1 CAR/VAN/PICKUP Registered Weight: 3280 State of Registration: NY
 Num of Occupants: 1 Driver's Age: 43 Sex: M Citation Issued: N
 Direction of Travel: SOUTH Public Property Damage: N School Bus Involved: N
 Pre-Accd Action: SLOWED OR STOPPING
 Apparent Factors: FOLLOWING TOO CLOSELY, UNKNOWN

Veh :3 CAR/VAN/PICKUP Registered Weight: 3322 State of Registration: NY
 Num of Occupants: 1 Driver's Age: 47 Sex: M Citation Issued: N
 Direction of Travel: SOUTH Public Property Damage: N School Bus Involved: N
 Pre-Accd Action: SLOWED OR STOPPING
 Apparent Factors: UNKNOWN, UNKNOWN

Veh :2 CAR/VAN/PICKUP Registered Weight: 2990 State of Registration: NY
 Num of Occupants: 1 Driver's Age: 18 Sex: M Citation Issued: N
 Direction of Travel: SOUTH Public Property Damage: N School Bus Involved: N
 Pre-Accd Action: STOPPED IN TRAFFIC
 Apparent Factors: FOLLOWING TOO CLOSELY, UNKNOWN

County: Orange Muni: Newburgh(T) Ref. Marker: 9W83023044 Street: Pine Rd

3 Meters North of Pine Rd

7/27/2006 Thu 19:11 PM Persons Killed: 0 Persons Injured: 0 Extent of Injuries: **Case: 2006-31870391**
 Accident Class: PROPERTY DAMAGE Police Agency: Num of Veh: 2
 Type Of Accident: COLLISION WITH MOTOR VEHICLE Traffic Control: NO PASSING ZONE
 Manner of Collision: OVERTAKING Weather: CLOUDY
 Road Surface Condition: DRY Road Char.: STRAIGHT AND LEVEL Light Condition: DAYLIGHT
 Loc. of Ped/Bicycle: NOT APPLICABLE Action of Ped/Bicycle: NOT APPLICABLE

Veh :1 CAR/VAN/PICKUP Registered Weight: 9600 State of Registration: NY
 Num of Occupants: 5 Driver's Age: 31 Sex: M Citation Issued: Y
 Direction of Travel: SOUTH Public Property Damage: N School Bus Involved: N
 Pre-Accd Action: OVERTAKING
 Apparent Factors: PASSING OR LANE USAGE IMPROPERLY, UNSAFE LANE CHANGE

Veh :2 CAR/VAN/PICKUP Registered Weight: 2862 State of Registration: NY
 Num of Occupants: 1 Driver's Age: 24 Sex: M Citation Issued: N
 Direction of Travel: SOUTH-EAST Public Property Damage: N School Bus Involved: N
 Pre-Accd Action: MAKING LEFT TURN
 Apparent Factors: UNKNOWN, UNKNOWN

County: Orange Muni: Newburgh(T) Ref. Marker: 9W83023053 Street: Route 9W
 48 Meters South of Mill House Rd

8/3/2007 Fri 05:11 AM Persons Killed: 0 Persons Injured: 0 Extent of Injuries: **Case: 2007-32280548**
 Accident Class: PROPERTY DAMAGE Police Agency: Num of Veh: 2
 Type Of Accident: COLLISION WITH MOTOR VEHICLE Traffic Control: NONE
 Manner of Collision: OVERTAKING Weather: CLEAR
 Road Surface Condition: DRY Road Char.: CURVE AND LEVEL Light Condition: DAYLIGHT
 Loc. of Ped/Bicycle: NOT APPLICABLE Action of Ped/Bicycle: NOT APPLICABLE

Accident Location Information System (ALIS)

Date: 11/17/10 02:20

Accident Verbal Description Report

Page: 23

5926 VDR Lattintown RD from US Rt 9W to Ulster County border**Data in this report covers the period Jun 30, 2005 - Jun 30, 2010****Complete Accident data from NYS DMV is only available thru 6/30/2010**

County: Orange Muni: Newburgh(T) Ref. Marker: 9W83023053 Street: Route 9W

**** CONTINUED

Veh :2 CAR/VAN/PICKUP Registered Weight: 3511 State of Registration: NY
 Num of Occupants: 2 Driver's Age: 20 Sex: F Citation Issued: N
 Direction of Travel: SOUTH Public Property Damage: N School Bus Involved: N
 Pre-Accd Action: MAKING LEFT TURN
 Apparent Factors: TURNING IMPROPER, UNKNOWN

Veh :1 CAR/VAN/PICKUP Registered Weight: 3686 State of Registration: NY
 Num of Occupants: 1 Driver's Age: 65 Sex: M Citation Issued: N
 Direction of Travel: SOUTH Public Property Damage: N School Bus Involved: N
 Pre-Accd Action: OVERTAKING
 Apparent Factors: NOT APPLICABLE, UNKNOWN

County: Orange Muni: Newburgh(T) Ref. Marker: 9W83023035 Street: Route 9W
204 Meters West of Oak St

9/19/2007 Wed 08:11 AM Persons Killed: 0 Persons Injured: 1 Extent of Injuries: A **Case: 2007-32334071**
 Accident Class: PROPERTY DAMAGE AND INJURY Police Agency: Num of Veh: 2
 Type Of Accident: COLLISION WITH MOTOR VEHICLE Traffic Control: NO PASSING ZONE
 Manner of Collision: HEAD ON Weather: CLEAR
 Road Surface Condition: DRY Road Char.: STRAIGHT AND LEVEL Light Condition: DAYLIGHT
 Loc. of Ped/Bicycle: NOT APPLICABLE Action of Ped/Bicycle: NOT APPLICABLE

Veh :2 TRUCK Registered Weight: 33000 State of Registration: NY
 Num of Occupants: 1 Driver's Age: 21 Sex: M Citation Issued: N
 Direction of Travel: SOUTH Public Property Damage: Y School Bus Involved: N
 Pre-Accd Action: GOING STRAIGHT AHEAD
 Apparent Factors: NOT APPLICABLE, UNKNOWN

Veh :1 CAR/VAN/PICKUP Registered Weight: 2583 State of Registration: NY
 Num of Occupants: 1 Driver's Age: 31 Sex: M Citation Issued: N
 Direction of Travel: NORTH Public Property Damage: N School Bus Involved: N
 Pre-Accd Action: GOING STRAIGHT AHEAD
 Apparent Factors: FAILURE TO KEEP RIGHT, REACTION TO OTHER UNINVOLVED VEHICL

County: Orange Muni: Newburgh(T) Ref. Marker: 9W83023043 Street: Route 9W

23 Meters North of Magyar Dr

8/29/2007 Wed 15:11 PM Persons Killed: 0 Persons Injured: 0 Extent of Injuries: **Case: 2007-32336002**
 Accident Class: PROPERTY DAMAGE Police Agency: Num of Veh: 2
 Type Of Accident: COLLISION WITH MOTOR VEHICLE Traffic Control: STOP SIGN
 Manner of Collision: LEFT TURN (AGAINST OTHER CAR) Weather: CLEAR
 Road Surface Condition: DRY Road Char.: STRAIGHT AND LEVEL Light Condition: DAYLIGHT
 Loc. of Ped/Bicycle: NOT APPLICABLE Action of Ped/Bicycle: NOT APPLICABLE

Veh :1 TRUCK Registered Weight: State of Registration: IN
 Num of Occupants: 1 Driver's Age: 31 Sex: M Citation Issued: N
 Direction of Travel: SOUTH-EAST Public Property Damage: N School Bus Involved: N
 Pre-Accd Action: MAKING LEFT TURN
 Apparent Factors: OVERSIZED VEHICLE, TURNING IMPROPER

Accident Location Information System (ALIS)

Date: 11/17/10 02:20

Accident Verbal Description Report

Page: 24

5926 VDR Lattintown RD from US Rt 9W to Ulster County border**Data in this report covers the period Jun 30, 2005 - Jun 30, 2010****Complete Accident data from NYS DMV is only available thru 6/30/2010**

County: Orange Muni: Newburgh(T) Ref. Marker: 9W83023043 Street: Route 9W

***** CONTINUED

Veh :2 TRUCK Registered Weight: State of Registration: NJ
 Num of Occupants: 1 Driver's Age: 38 Sex: M Citation Issued: N
 Direction of Travel: WEST Public Property Damage: N School Bus Involved: N
 Pre-Accd Action: STOPPED IN TRAFFIC
 Apparent Factors: NOT APPLICABLE, NOT APPLICABLE

County: Orange Muni: Newburgh(T) Ref. Marker: 9W83023047 Street: Route 9W

335 Meters North of Carlino Dr

7/31/2007 Tue 12:11 PM Persons Killed: 0 Persons Injured: 0 Extent of Injuries: **Case: 2007-32279631**
 Accident Class: PROPERTY DAMAGE Police Agency: Num of Veh: 2
 Type Of Accident: COLLISION WITH MOTOR VEHICLE Traffic Control: NO PASSING ZONE
 Manner of Collision: REAR END Weather: CLEAR
 Road Surface Condition: DRY Road Char.: STRAIGHT AND LEVEL Light Condition: DAYLIGHT
 Loc. of Ped/Bicycle: NOT APPLICABLE Action of Ped/Bicycle: NOT APPLICABLE

Veh :2 CAR/VAN/PICKUP Registered Weight: 3605 State of Registration: NY
 Num of Occupants: 1 Driver's Age: 52 Sex: F Citation Issued: N
 Direction of Travel: NORTH Public Property Damage: N School Bus Involved: N
 Pre-Accd Action: GOING STRAIGHT AHEAD
 Apparent Factors: FOLLOWING TOO CLOSELY, UNKNOWN

Veh :1 CAR/VAN/PICKUP Registered Weight: 3987 State of Registration: NY
 Num of Occupants: 1 Driver's Age: 30 Sex: F Citation Issued: N
 Direction of Travel: NORTH Public Property Damage: N School Bus Involved: N
 Pre-Accd Action: MAKING LEFT TURN
 Apparent Factors: NOT APPLICABLE, UNKNOWN

County: Orange Muni: Newburgh(T) Ref. Marker: Street: LATTINTOWN RD

AT INTERSECTION WITH ROUTE 9W

10/7/2007 Sun 00:11 AM Persons Killed: 0 Persons Injured: 1 Extent of Injuries: C **Case: 2007-32355070**
 Accident Class: INJURY Police Agency: Num of Veh: 1
 Type Of Accident: COLLISION WITH GUIDE RAIL Traffic Control: NONE
 Manner of Collision: OTHER Weather: RAIN
 Road Surface Condition: WET Road Char.: CURVE AND GRADE Light Condition: DARK-ROAD UNLIGHTED
 Loc. of Ped/Bicycle: NOT APPLICABLE Action of Ped/Bicycle: NOT APPLICABLE

Veh :1 CAR/VAN/PICKUP Registered Weight: 2317 State of Registration: NY
 Num of Occupants: 1 Driver's Age: 22 Sex: M Citation Issued: N
 Direction of Travel: EAST Public Property Damage: N School Bus Involved: N
 Pre-Accd Action: GOING STRAIGHT AHEAD
 Apparent Factors: PAVEMENT SLIPPERY, UNKNOWN

County: Orange Muni: Newburgh(T) Ref. Marker: 9W83023038 Street: US HWY 9W
 30 Meters West of MORRIS DR

11/16/2007 Fri 12:11 PM Persons Killed: 0 Persons Injured: 0 Extent of Injuries: **Case: 2007-32402187**
 Accident Class: PROPERTY DAMAGE Police Agency: Num of Veh: 2
 Type Of Accident: COLLISION WITH MOTOR VEHICLE Traffic Control: NONE
 Manner of Collision: RIGHT ANGLE Weather: CLEAR
 Road Surface Condition: DRY Road Char.: STRAIGHT AND LEVEL Light Condition: DAYLIGHT
 Loc. of Ped/Bicycle: NOT APPLICABLE Action of Ped/Bicycle: NOT APPLICABLE

Accident Location Information System (ALIS)

Date: 11/17/10 02:20

Accident Verbal Description Report

Page: 25

5926 VDR Lattintown RD from US Rt 9W to Ulster County border**Data in this report covers the period Jun 30, 2005 - Jun 30, 2010****Complete Accident data from NYS DMV is only available thru 6/30/2010**

County: Orange Muni: Newburgh(T) Ref. Marker: 9W83023038 Street: US HWY 9W

***** CONTINUED

Veh :1 CAR/VAN/PICKUP Registered Weight: 3120 State of Registration: NY
 Num of Occupants: 1 Driver's Age: 74 Sex: F Citation Issued: N
 Direction of Travel: EAST Public Property Damage: N School Bus Involved: N
 Pre-Accd Action: STARTING IN TRAFFIC
 Apparent Factors: FAILURE TO YIELD RIGHT OF WAY, UNKNOWN

Veh :2 CAR/VAN/PICKUP Registered Weight: 3307 State of Registration: NY
 Num of Occupants: 1 Driver's Age: 35 Sex: F Citation Issued: N
 Direction of Travel: SOUTH Public Property Damage: N School Bus Involved: N
 Pre-Accd Action: GOING STRAIGHT AHEAD
 Apparent Factors: UNKNOWN, UNKNOWN

County: Orange Muni: Newburgh(T) Ref. Marker: 9W83023043 Street: US HWY 9W

AT INTERSECTION WITH MAGYAR DR

11/16/2007 Fri 16:11 PM Persons Killed: 0 Persons Injured: 0 Extent of Injuries: **Case: 2007-32409459**
 Accident Class: PROPERTY DAMAGE Police Agency: Num of Veh: 2
 Type Of Accident: COLLISION WITH MOTOR VEHICLE Traffic Control: NO PASSING ZONE
 Manner of Collision: REAR END Weather: CLEAR
 Road Surface Condition: DRY Road Char.: CURVE AND GRADE Light Condition: DUSK
 Loc. of Ped/Bicycle: NOT APPLICABLE Action of Ped/Bicycle: NOT APPLICABLE

Veh :2 CAR/VAN/PICKUP Registered Weight: State of Registration: SC
 Num of Occupants: 2 Driver's Age: 62 Sex: F Citation Issued: N
 Direction of Travel: NORTH Public Property Damage: N School Bus Involved: N
 Pre-Accd Action: SLOWED OR STOPPING
 Apparent Factors: UNKNOWN, NOT APPLICABLE

Veh :1 CAR/VAN/PICKUP Registered Weight: 2690 State of Registration: NY
 Num of Occupants: 1 Driver's Age: 16 Sex: M Citation Issued: N
 Direction of Travel: NORTH Public Property Damage: N School Bus Involved: N
 Pre-Accd Action: GOING STRAIGHT AHEAD
 Apparent Factors: FOLLOWING TOO CLOSELY, UNKNOWN

County: Orange Muni: Newburgh(T) Ref. Marker: 9W83023034 Street: US HWY 9W

365 Meters South of OAK ST

12/22/2007 Sat 08:11 AM Persons Killed: 0 Persons Injured: 1 Extent of Injuries: B **Case: 2007-32467309**
 Accident Class: PROPERTY DAMAGE AND INJURY Police Agency: Num of Veh: 1
 Type Of Accident: COLLISION WITH TREE Traffic Control: NO PASSING ZONE
 Manner of Collision: OTHER Weather: CLOUDY
 Road Surface Condition: DRY Road Char.: STRAIGHT AND LEVEL Light Condition: DAYLIGHT
 Loc. of Ped/Bicycle: NOT APPLICABLE Action of Ped/Bicycle: NOT APPLICABLE

Veh :1 CAR/VAN/PICKUP Registered Weight: 6200 State of Registration: NY
 Num of Occupants: 1 Driver's Age: 71 Sex: M Citation Issued: N
 Direction of Travel: NORTH Public Property Damage: N School Bus Involved: N
 Pre-Accd Action: GOING STRAIGHT AHEAD
 Apparent Factors: UNKNOWN, LOST CONSCIOUSNESS

Accident Location Information System (ALIS)

Date: 11/17/10 02:20

Accident Verbal Description Report

Page: 26

5926 VDR Lattintown RD from US Rt 9W to Ulster County border**Data in this report covers the period Jun 30, 2005 - Jun 30, 2010****Complete Accident data from NYS DMV is only available thru 6/30/2010**

County: Orange Muni: Newburgh(T) Ref. Marker: Street: CONWAY RD

AT INTERSECTION WITH ROUTE 9W

2/1/2008 Fri 10:11 AM Persons Killed: 0 Persons Injured: 1 Extent of Injuries: C **Case: 2008-32549606**
 Accident Class: PROPERTY DAMAGE AND INJURY Police Agency: Num of Veh: 1
 Type Of Accident: COLL. W/EARTH ELE./ROCK CUT/DITCH Traffic Control: NO PASSING ZONE
 Manner of Collision: OTHER Weather: SLEET/HAIL/FREEZING RAIN
 Road Surface Condition: SNOW/ICE Road Char.: CURVE AND GRADE Light Condition: DAYLIGHT
 Loc. of Ped/Bicycle: NOT APPLICABLE Action of Ped/Bicycle: NOT APPLICABLE

Veh :1 TRUCK Registered Weight: 33000 State of Registration: NY
 Num of Occupants: 1 Driver's Age: 38 Sex: M Citation Issued: N
 Direction of Travel: EAST Public Property Damage: N School Bus Involved: N
 Pre-Accd Action: GOING STRAIGHT AHEAD
 Apparent Factors: NOT APPLICABLE, PAVEMENT SLIPPERY

County: Orange Muni: Newburgh(T) Ref. Marker: 9W83023043 Street: US HWY 9W

15 Meters South of MAGYAR DR

4/18/2008 Fri 08:11 AM Persons Killed: 0 Persons Injured: 1 Extent of Injuries: C **Case: 2008-32583202**
 Accident Class: PROPERTY DAMAGE AND INJURY Police Agency: Num of Veh: 2
 Type Of Accident: COLLISION WITH MOTOR VEHICLE Traffic Control: NO PASSING ZONE
 Manner of Collision: RIGHT ANGLE Weather: CLEAR
 Road Surface Condition: DRY Road Char.: STRAIGHT AND LEVEL Light Condition: DAYLIGHT
 Loc. of Ped/Bicycle: NOT APPLICABLE Action of Ped/Bicycle: NOT APPLICABLE

Veh :1 TRUCK Registered Weight: 120000 State of Registration: NY
 Num of Occupants: 1 Driver's Age: 35 Sex: M Citation Issued: N
 Direction of Travel: NORTH Public Property Damage: N School Bus Involved: N
 Pre-Accd Action: GOING STRAIGHT AHEAD
 Apparent Factors: DRIVER INATTENTION, FATIGUED/DROWSY

Veh :2 CAR/VAN/PICKUP Registered Weight: 2910 State of Registration: NY
 Num of Occupants: 1 Driver's Age: 21 Sex: M Citation Issued: N
 Direction of Travel: WEST Public Property Damage: N School Bus Involved: N
 Pre-Accd Action: MAKING LEFT TURN
 Apparent Factors: NOT APPLICABLE, FAILURE TO YIELD RIGHT OF WAY

County: Orange Muni: Newburgh(T) Ref. Marker: 9W83023050 Street: ROUTE 9W

64 Meters North of CONWAY RD

3/24/2008	Mon 13:11 PM	Persons Killed: 0	Persons Injured: 2	Extent of Injuries: CC	Case: 2008-32550262
	Accident Class: INJURY		Police Agency:		Num of Veh: 3
	Type Of Accident: COLLISION WITH MOTOR VEHICLE				Traffic Control: NONE
	Manner of Collision: OTHER			Weather: CLEAR	
	Road Surface Condition: DRY	Road Char.: CURVE AND LEVEL			Light Condition: DAYLIGHT
	Loc. of Ped/Bicycle: NOT APPLICABLE		Action of Ped/Bicycle: NOT APPLICABLE		

Accident Location Information System (ALIS)

Date: 11/17/10 02:20

Accident Verbal Description Report

Page: 27

5926 VDR Lattintown RD from US Rt 9W to Ulster County border**Data in this report covers the period Jun 30, 2005 - Jun 30, 2010****Complete Accident data from NYS DMV is only available thru 6/30/2010**

County: Orange Muni: Newburgh(T) Ref. Marker: 9W83023050 Street: ROUTE 9W

***** CONTINUED

Veh :1 CAR/VAN/PICKUP Registered Weight: 3826 State of Registration: NY
 Num of Occupants: 1 Driver's Age: 25 Sex: F Citation Issued: N
 Direction of Travel: NORTH Public Property Damage: N School Bus Involved: N
 Pre-Accd Action: GOING STRAIGHT AHEAD
 Apparent Factors: NOT APPLICABLE, FOLLOWING TOO CLOSELY

Veh :2 CAR/VAN/PICKUP Registered Weight: State of Registration: NJ
 Num of Occupants: 1 Driver's Age: 57 Sex: F Citation Issued: N
 Direction of Travel: NORTH Public Property Damage: N School Bus Involved: N
 Pre-Accd Action: STOPPED IN TRAFFIC
 Apparent Factors: NOT APPLICABLE, NOT APPLICABLE

Veh :3 CAR/VAN/PICKUP Registered Weight: 2623 State of Registration: NY
 Num of Occupants: 1 Driver's Age: 41 Sex: F Citation Issued: N
 Direction of Travel: NORTH Public Property Damage: N School Bus Involved: N
 Pre-Accd Action: MAKING LEFT TURN
 Apparent Factors: NOT APPLICABLE, NOT APPLICABLE

County: Orange Muni: Newburgh(T) Ref. Marker: 9W83023043 Street: [Route] 9W

1099 Meters North of RIDGE ST

2/4/2008 Mon 07:11 AM Persons Killed: 0 Persons Injured: 0 Extent of Injuries: **Case: 2008-32530511**
 Accident Class: PROPERTY DAMAGE Police Agency: Num of Veh: 2
 Type Of Accident: COLLISION WITH MOTOR VEHICLE Traffic Control: NO PASSING ZONE
 Manner of Collision: REAR END Weather: SNOW
 Road Surface Condition: WET Road Char.: STRAIGHT AND LEVEL Light Condition: DAYLIGHT
 Loc. of Ped/Bicycle: NOT APPLICABLE Action of Ped/Bicycle: NOT APPLICABLE

Veh :2 CAR/VAN/PICKUP Registered Weight: 2549 State of Registration: NY
 Num of Occupants: 1 Driver's Age: 32 Sex: F Citation Issued: N
 Direction of Travel: SOUTH Public Property Damage: N School Bus Involved: N
 Pre-Accd Action: GOING STRAIGHT AHEAD
 Apparent Factors: UNKNOWN, FOLLOWING TOO CLOSELY

Veh :1 CAR/VAN/PICKUP Registered Weight: 4120 State of Registration: NY
 Num of Occupants: 1 Driver's Age: 43 Sex: F Citation Issued: N
 Direction of Travel: SOUTH Public Property Damage: N School Bus Involved: N
 Pre-Accd Action: SLOWED OR STOPPING
 Apparent Factors: NOT APPLICABLE, UNKNOWN

County: Orange Muni: Newburgh(T) Ref. Marker: 9W83023032 Street: [Route] 9W
 1099 Meters North of RIDGE ST

2/9/2008 Sat 05:11 AM Persons Killed: 0 Persons Injured: 1 Extent of Injuries: B **Case: 2008-32530590**
 Accident Class: PROPERTY DAMAGE AND INJURY Police Agency: Num of Veh: 1
 Type Of Accident: COLLISION WITH GUIDE RAIL Traffic Control: NONE
 Manner of Collision: OTHER Weather: CLOUDY
 Road Surface Condition: DRY Road Char.: CURVE AND LEVEL Light Condition: DARK-ROAD LIGHTED
 Loc. of Ped/Bicycle: NOT APPLICABLE Action of Ped/Bicycle: NOT APPLICABLE

Accident Location Information System (ALIS)

Date: 11/17/10 02:20

Accident Verbal Description Report

Page: 28

5926 VDR Lattintown RD from US Rt 9W to Ulster County border**Data in this report covers the period Jun 30, 2005 - Jun 30, 2010****Complete Accident data from NYS DMV is only available thru 6/30/2010**

County: Orange Muni: Newburgh(T) Ref. Marker: 9W83023032 Street: [Route] 9W

***** CONTINUED

Veh :1 CAR/VAN/PICKUP Registered Weight: 3109 State of Registration: NY
 Num of Occupants: 1 Driver's Age: 21 Sex: M Citation Issued: N
 Direction of Travel: SOUTH Public Property Damage: N School Bus Involved: N
 Pre-Accd Action: GOING STRAIGHT AHEAD
 Apparent Factors: REACTION TO OTHER UNINVOLVED VEHICL, UNKNOWN

County: Orange Muni: Newburgh(T) Ref. Marker: 9W83023043 Street: US HWY 9W

15 Meters South of MAGYAR DR

2/8/2008 Fri 05:11 AM Persons Killed: 0 Persons Injured: 0 Extent of Injuries: **Case: 2008-32517555**
 Accident Class: PROPERTY DAMAGE Police Agency: Num of Veh: 1
 Type Of Accident: COLLISION WITH DEER Traffic Control: UNKNOWN
 Manner of Collision: OTHER Weather: CLEAR
 Road Surface Condition: OTHER Road Char.: STRAIGHT AND LEVEL Light Condition: DARK-ROAD LIGHTED
 Loc. of Ped/Bicycle: NOT APPLICABLE Action of Ped/Bicycle: NOT APPLICABLE

Veh :1 CAR/VAN/PICKUP Registered Weight: 4582 State of Registration: NY
 Num of Occupants: 1 Driver's Age: 49 Sex: F Citation Issued: N
 Direction of Travel: SOUTH Public Property Damage: N School Bus Involved: N
 Pre-Accd Action: GOING STRAIGHT AHEAD
 Apparent Factors: UNKNOWN, UNKNOWN

County: Orange Muni: Newburgh(T) Ref. Marker: 9W83023032 Street: US HWY 9W

108 Meters North of LATTINTOWN RD

3/10/2008 Mon 06:11 AM Persons Killed: 0 Persons Injured: 0 Extent of Injuries: **Case: 2008-32547805**
 Accident Class: PROPERTY DAMAGE Police Agency: Num of Veh: 1
 Type Of Accident: COLLISION WITH TREE Traffic Control: NONE
 Manner of Collision: OTHER Weather: CLEAR
 Road Surface Condition: SNOW/ICE Road Char.: CURVE AND LEVEL Light Condition: DAYLIGHT
 Loc. of Ped/Bicycle: NOT APPLICABLE Action of Ped/Bicycle: NOT APPLICABLE

Veh :1 CAR/VAN/PICKUP Registered Weight: 2480 State of Registration: NY
 Num of Occupants: 3 Driver's Age: 31 Sex: M Citation Issued: N
 Direction of Travel: SOUTH Public Property Damage: N School Bus Involved: N
 Pre-Accd Action: GOING STRAIGHT AHEAD
 Apparent Factors: PAVEMENT SLIPPERY, UNKNOWN

County: Orange Muni: Newburgh(T) Ref. Marker: 9W83023034 Street: US HWY 9W
365 Meters South of OAK ST

3/9/2008

Sun 23:11 PM

Persons Killed: 0

Persons Injured: 0

Extent of Injuries:

Case: 2008-32547806

Accident Class: PROPERTY DAMAGE

Police Agency:

Num of Veh: 1

Type Of Accident: COLLISION WITH TREE

Traffic Control: NONE

Manner of Collision: OTHER

Weather: CLEAR

Road Surface Condition: SNOW/ICE

Road Char.: CURVE AND LEVEL

Light Condition: DARK-ROAD LIGHTED

Loc. of Ped/Bicycle: NOT APPLICABLE

Action of Ped/Bicycle: NOT APPLICABLE

Accident Location Information System (ALIS)

Date: 11/17/10 02:20

Accident Verbal Description Report

Page: 25

5926 VDR Lattintown RD from US Rt 9W to Ulster County border**Data in this report covers the period Jun 30, 2005 - Jun 30, 2010****Complete Accident data from NYS DMV is only available thru 6/30/2010**

County: Orange Muni: Newburgh(T) Ref. Marker: 9W83023034 Street: US HWY 9W

**** CONTINUED

Veh :1 CAR/VAN/PICKUP Registered Weight: 3081 State of Registration: NY
 Num of Occupants: 1 Driver's Age: 30 Sex: M Citation Issued: N
 Direction of Travel: SOUTH Public Property Damage: N School Bus Involved: N
 Pre-Accd Action: GOING STRAIGHT AHEAD
 Apparent Factors: PAVEMENT SLIPPERY, UNKNOWN

County: Orange Muni: Newburgh(T) Ref. Marker: 9W83023035 Street: [Route] 9W
 1099 Meters North of RIDGE ST

3/26/2008 Wed 04:11 AM Persons Killed: 0 Persons Injured: 1 Extent of Injuries: A **Case: 2008-32565922**
 Accident Class: PROPERTY DAMAGE AND INJURY Police Agency: Num of Veh: 1
 Type Of Accident: COLLISION WITH TREE Traffic Control: NONE
 Manner of Collision: OTHER Weather: CLOUDY
 Road Surface Condition: DRY Road Char.: CURVE AND LEVEL Light Condition: DARK-ROAD LIGHTED
 Loc. of Ped/Bicycle: NOT APPLICABLE Action of Ped/Bicycle: NOT APPLICABLE

Veh :1 CAR/VAN/PICKUP Registered Weight: State of Registration: NY
 Num of Occupants: 1 Driver's Age: 29 Sex: F Citation Issued: N
 Direction of Travel: SOUTH Public Property Damage: N School Bus Involved: N
 Pre-Accd Action: GOING STRAIGHT AHEAD
 Apparent Factors: FELL ASLEEP, UNKNOWN

County: Orange Muni: Newburgh(T) Ref. Marker: 9W83023042 Street: US HWY 9W
 47 Meters South of OLD POST RD

4/10/2008 Thu 01:11 AM Persons Killed: 0 Persons Injured: 0 Extent of Injuries: **Case: 2008-32595325**
 Accident Class: PROPERTY DAMAGE Police Agency: Num of Veh: 1
 Type Of Accident: COLLISION WITH GUIDE RAIL Traffic Control: NONE
 Manner of Collision: OTHER Weather: CLEAR
 Road Surface Condition: DRY Road Char.: STRAIGHT AND LEVEL Light Condition: DARK-ROAD LIGHTED
 Loc. of Ped/Bicycle: NOT APPLICABLE Action of Ped/Bicycle: NOT APPLICABLE

Veh :1 CAR/VAN/PICKUP Registered Weight: 5724 State of Registration: NY
 Num of Occupants: 1 Driver's Age: 29 Sex: M Citation Issued: N
 Direction of Travel: SOUTH Public Property Damage: N School Bus Involved: N
 Pre-Accd Action: GOING STRAIGHT AHEAD
 Apparent Factors: UNKNOWN, UNKNOWN

County: Orange	Muni: Newburgh(T)	Ref. Marker: 9W83023039	Street: US HWY 9W	Extent of Injuries:	Case: 2008-32608117
4/27/2008	Sun 00:11 AM	Persons Killed: 0	Persons Injured: 0	Police Agency:	Num of Veh: 2
	Accident Class: PROPERTY DAMAGE			Traffic Control: POLICE/FIRE EMERGENCY	
	Type Of Accident: COLLISION WITH MOTOR VEHICLE			Weather: CLOUDY	
	Manner of Collision: OVERTAKING			Light Condition: DARK-ROAD LIGHTED	
	Road Surface Condition: DRY	Road Char.: STRAIGHT AND LEVEL		Action of Ped/Bicycle: NOT APPLICABLE	
	Loc. of Ped/Bicycle: NOT APPLICABLE				

Accident Location Information System (ALIS)

Date: 11/17/10 02:20

Accident Verbal Description Report

Page: 30

5926 VDR Lattintown RD from US Rt 9W to Ulster County border**Data in this report covers the period Jun 30, 2005 - Jun 30, 2010****Complete Accident data from NYS DMV is only available thru 6/30/2010**

County: Orange Muni: Newburgh(T) Ref. Marker: 9W83023039 Street: US HWY 9W

***** CONTINUED

Veh :1 OTHER Registered Weight: State of Registration:
 Num of Occupants: 0 Driver's Age: Sex: Citation Issued:
 Direction of Travel: SOUTH-WEST Public Property Damage: N School Bus Involved: N
 Pre-Accd Action: PARKED
 Apparent Factors: UNKNOWN, UNKNOWN

Veh :2 CAR/VAN/PICKUP Registered Weight: State of Registration: NY
 Num of Occupants: 1 Driver's Age: 67 Sex: M Citation Issued: Y
 Direction of Travel: SOUTH-WEST Public Property Damage: N School Bus Involved: N
 Pre-Accd Action: GOING STRAIGHT AHEAD
 Apparent Factors: TRAFFIC CONTROL DEVICES DISREGARDED, UNKNOWN

County: Orange Muni: Newburgh(T) Ref. Marker: 9W83023038 Street: US HWY 9W

5/10/2008

Sat 08:11 AM Persons Killed: 0 Persons Injured: 0 Extent of Injuries: **Case: 2008-32610802**
 Accident Class: PROPERTY DAMAGE Police Agency: Num of Veh: 2
 Type Of Accident: COLLISION WITH MOTOR VEHICLE Traffic Control: NONE
 Manner of Collision: REAR END Weather: CLEAR
 Road Surface Condition: DRY Road Char.: STRAIGHT AND LEVEL Light Condition: DAYLIGHT
 Loc. of Ped/Bicycle: NOT APPLICABLE Action of Ped/Bicycle: NOT APPLICABLE

Veh :2 CAR/VAN/PICKUP Registered Weight: 2982 State of Registration: NY
 Num of Occupants: 1 Driver's Age: 53 Sex: M Citation Issued: N
 Direction of Travel: NORTH Public Property Damage: N School Bus Involved: N
 Pre-Accd Action: STOPPED IN TRAFFIC
 Apparent Factors: NOT APPLICABLE, UNKNOWN

Veh :1 CAR/VAN/PICKUP Registered Weight: State of Registration: NY
 Num of Occupants: 1 Driver's Age: 21 Sex: M Citation Issued: N
 Direction of Travel: NORTH Public Property Damage: N School Bus Involved: N
 Pre-Accd Action: GOING STRAIGHT AHEAD
 Apparent Factors: DRIVER INATTENTION, UNKNOWN

County: Orange Muni: Newburgh(T) Ref. Marker: 9W83023032 Street: US HWY 9W
108 Meters North of LATTINTOWN RD

5/12/2008 Mon 15:11 PM Persons Killed: 0 Persons Injured: 0 Extent of Injuries: **Case: 2008-32619651**
Accident Class: PROPERTY DAMAGE Police Agency: Num of Veh: 2
Type Of Accident: COLLISION WITH MOTOR VEHICLE Traffic Control: NONE
Manner of Collision: REAR END Weather: CLOUDY
Road Surface Condition: DRY Road Char.: STRAIGHT AND LEVEL Light Condition: DAYLIGHT
Loc. of Ped/Bicycle: NOT APPLICABLE Action of Ped/Bicycle: NOT APPLICABLE

Veh :1 CAR/VAN/PICKUP Registered Weight: 2855 State of Registration: NY
Num of Occupants: 1 Driver's Age: 25 Sex: F Citation Issued: N
Direction of Travel: SOUTH Public Property Damage: N School Bus Involved: N
Pre-Accd Action: SLOWED OR STOPPING
Apparent Factors: UNKNOWN, UNKNOWN

Accident Location Information System (ALIS)

Date: 11/17/10 02:20

Accident Verbal Description Report

Page: 31

5926 VDR Lattintown RD from US Rt 9W to Ulster County border**Data in this report covers the period Jun 30, 2005 - Jun 30, 2010****Complete Accident data from NYS DMV is only available thru 6/30/2010**

County: Orange Muni: Newburgh(T) Ref. Marker: 9W83023032 Street: US HWY 9W

***** CONTINUED

Veh :2 CAR/VAN/PICKUP Registered Weight: 3027 State of Registration: NY
 Num of Occupants: 1 Driver's Age: 17 Sex: M Citation Issued: N
 Direction of Travel: SOUTH Public Property Damage: N School Bus Involved: N
 Pre-Accd Action: GOING STRAIGHT AHEAD
 Apparent Factors: DRIVER INATTENTION, UNKNOWN

County: Orange Muni: Newburgh(T) Ref. Marker: 9W83023031 Street: ROUTE 9W
 AT INTERSECTION WITH LATTINTOWN RD

6/6/2008 Fri 15:11 PM Persons Killed: 0 Persons Injured: 2 Extent of Injuries: CC **Case: 2008-32637641**
 Accident Class: PROPERTY DAMAGE AND INJURY Police Agency: Num of Veh: 4
 Type Of Accident: COLLISION WITH MOTOR VEHICLE Traffic Control: NONE
 Manner of Collision: OTHER Weather: CLEAR
 Road Surface Condition: DRY Road Char.: CURVE AND LEVEL Light Condition: DAYLIGHT
 Loc. of Ped/Bicycle: NOT APPLICABLE Action of Ped/Bicycle: NOT APPLICABLE

Veh :3 CAR/VAN/PICKUP Registered Weight: 4678 State of Registration: NY
 Num of Occupants: 2 Driver's Age: 46 Sex: M Citation Issued: N
 Direction of Travel: NORTH Public Property Damage: N School Bus Involved: N
 Pre-Accd Action: GOING STRAIGHT AHEAD
 Apparent Factors: NOT APPLICABLE, UNKNOWN

Veh :2 CAR/VAN/PICKUP Registered Weight: 5571 State of Registration: NY
 Num of Occupants: 1 Driver's Age: 44 Sex: F Citation Issued: N
 Direction of Travel: SOUTH Public Property Damage: N School Bus Involved: N
 Pre-Accd Action: GOING STRAIGHT AHEAD
 Apparent Factors: UNKNOWN, NOT APPLICABLE

Veh :4 CAR/VAN/PICKUP Registered Weight: 2604 State of Registration: NY
 Num of Occupants: 1 Driver's Age: 27 Sex: F Citation Issued: N
 Direction of Travel: NORTH Public Property Damage: N School Bus Involved: N
 Pre-Accd Action: GOING STRAIGHT AHEAD
 Apparent Factors: NOT APPLICABLE, UNKNOWN

Veh :1 CAR/VAN/PICKUP Registered Weight: 4166 State of Registration: NY
 Num of Occupants: 1 Driver's Age: 51 Sex: F Citation Issued: Y
 Direction of Travel: NORTH Public Property Damage: N School Bus Involved: N
 Pre-Accd Action: GOING STRAIGHT AHEAD
 Apparent Factors: FAILURE TO KEEP RIGHT, PASSING OR LANE USAGE IMPROPERLY

County: Orange Muni: Newburgh(T) Ref. Marker: 9W83023040 Street: US HWY 9W
 66 Meters South of PARR MEADOW DR

6/7/2008 Sat 22:11 PM Persons Killed: 0 Persons Injured: 0 Extent of Injuries: **Case: 2008-32667672**
 Accident Class: PROPERTY DAMAGE Police Agency: Num of Veh: 1
 Type Of Accident: COLLISION WITH DEER Traffic Control: NONE
 Manner of Collision: OTHER Weather: CLEAR
 Road Surface Condition: DRY Road Char.: STRAIGHT AND LEVEL Light Condition: DARK-ROAD LIGHTED
 Loc. of Ped/Bicycle: NOT APPLICABLE Action of Ped/Bicycle: NOT APPLICABLE

Accident Location Information System (ALIS)

Date: 11/17/10 02:20

Accident Verbal Description Report

Page: 32

5926 VDR Lattintown RD from US Rt 9W to Ulster County border**Data in this report covers the period Jun 30, 2005 - Jun 30, 2010****Complete Accident data from NYSDMV is only available thru 6/30/2010**

County: Orange Muni: Newburgh(T) Ref. Marker: 9W83023040 Street: US HWY 9W

**** CONTINUED

Veh :1 CAR/VAN/PICKUP Registered Weight: 3325 State of Registration: NY
 Num of Occupants: 1 Driver's Age: 22 Sex: M Citation Issued: N
 Direction of Travel: NORTH Public Property Damage: N School Bus Involved: N
 Pre-Accd Action: GOING STRAIGHT AHEAD
 Apparent Factors: ANIMAL'S ACTION, UNKNOWN

County: Orange Muni: Newburgh(T) Ref. Marker: 9W83023038 Street: US HWY 9W

6/10/2008 Tue 21:11 PM Persons Killed: 0 Persons Injured: 1 Extent of Injuries: C **Case: 2008-32651355**
 Accident Class: PROPERTY DAMAGE AND INJURY Police Agency: Num of Veh: 2
 Type Of Accident: COLLISION WITH MOTOR VEHICLE Traffic Control: NONE
 Manner of Collision: REAR END Weather: RAIN
 Road Surface Condition: WET Road Char.: STRAIGHT AND LEVEL Light Condition: DARK-ROAD LIGHTED
 Loc. of Ped/Bicycle: NOT APPLICABLE Action of Ped/Bicycle: NOT APPLICABLE

Veh :2 CAR/VAN/PICKUP Registered Weight: 3700 State of Registration: NY
 Num of Occupants: 1 Driver's Age: 50 Sex: M Citation Issued: N
 Direction of Travel: NORTH Public Property Damage: N School Bus Involved: N
 Pre-Accd Action: SLOWED OR STOPPING
 Apparent Factors: PAVEMENT SLIPPERY, FOLLOWING TOO CLOSELY

Veh :1 CAR/VAN/PICKUP Registered Weight: 2414 State of Registration: NY
 Num of Occupants: 1 Driver's Age: 18 Sex: F Citation Issued: N
 Direction of Travel: NORTH Public Property Damage: N School Bus Involved: N
 Pre-Accd Action: MAKING LEFT TURN
 Apparent Factors: UNKNOWN, UNKNOWN

County: Orange Muni: Newburgh(T) Ref. Marker: 9W83023042 Street: ROUTE 9W

46 Meters South of Old Post Rd

5/24/2008 Sat 12:11 PM Persons Killed: 0 Persons Injured: 1 Extent of Injuries: C **Case: 2008-32638801**
 Accident Class: PROPERTY DAMAGE AND INJURY Police Agency: Num of Veh: 3
 Type Of Accident: COLLISION WITH MOTOR VEHICLE Traffic Control: NO PASSING ZONE
 Manner of Collision: OTHER Weather: CLEAR
 Road Surface Condition: DRY Road Char.: STRAIGHT/ GRADE Light Condition: DAYLIGHT
 Loc. of Ped/Bicycle: NOT APPLICABLE Action of Ped/Bicycle: NOT APPLICABLE

Veh :2	CAR/VAN/PICKUP	Registered Weight: 3120	State of Registration: NY
	Num of Occupants: 1	Driver's Age: 19	Sex: F Citation Issued: N
	Direction of Travel: NORTH	Public Property Damage: N	School Bus Involved: N
	Pre-Accd Action: SLOWED OR STOPPING		
	Apparent Factors: UNKNOWN, UNKNOWN		
Veh :1	CAR/VAN/PICKUP	Registered Weight:	State of Registration: VA
	Num of Occupants: 1	Driver's Age: 25	Sex: M Citation Issued: N
	Direction of Travel: NORTH	Public Property Damage: N	School Bus Involved: N
	Pre-Accd Action: GOING STRAIGHT AHEAD		
	Apparent Factors: DRIVER INATTENTION, UNKNOWN		

Accident Location Information System (ALIS)

Date: 11/17/10 02:20

Accident Verbal Description Report

Page: 33

5926 VDR Lattintown RD from US Rt 9W to Ulster County border**Data in this report covers the period Jun 30, 2005 - Jun 30, 2010****Complete Accident data from NYS DMV is only available thru 6/30/2010**

County: Orange Muni: Newburgh(T) Ref. Marker: 9W83023042 Street: ROUTE 9W

**** CONTINUED

Veh :3 CAR/VAN/PICKUP Registered Weight: State of Registration: MA
 Num of Occupants: 1 Driver's Age: 26 Sex: M Citation Issued: N
 Direction of Travel: NORTH Public Property Damage: N School Bus Involved: N
 Pre-Accd Action: SLOWED OR STOPPING
 Apparent Factors: UNKNOWN, UNKNOWN

County: Orange Muni: Newburgh(T) Ref. Marker: 9W83023032 Street: [Route] 9W
 1099 Meters North of RIDGE ST

6/28/2008 Sat 20:11 PM Persons Killed: 0 Persons Injured: 0 Extent of Injuries: **Case: 2008-32746986**
 Accident Class: PROPERTY DAMAGE Police Agency: Num of Veh: 1
 Type Of Accident: COLLISION WITH DEER Traffic Control: NONE
 Manner of Collision: OTHER Weather: CLEAR
 Road Surface Condition: DRY Road Char.: STRAIGHT AND LEVEL Light Condition: DARK-ROAD UNLIGHTED
 Loc. of Ped/Bicycle: NOT APPLICABLE Action of Ped/Bicycle: NOT APPLICABLE

Veh :1 CAR/VAN/PICKUP Registered Weight: 3102 State of Registration: NY
 Num of Occupants: 2 Driver's Age: 28 Sex: F Citation Issued: N
 Direction of Travel: SOUTH Public Property Damage: N School Bus Involved: N
 Pre-Accd Action: GOING STRAIGHT AHEAD
 Apparent Factors: ANIMAL'S ACTION, UNKNOWN

County: Orange Muni: Newburgh(T) Ref. Marker: 9W83023039 Street: US HWY 9W

7/19/2008 Sat 01:11 AM Persons Killed: 0 Persons Injured: 4 Extent of Injuries: CCCC **Case: 2008-32674881**
 Accident Class: PROPERTY DAMAGE AND INJURY Police Agency: Num of Veh: 2
 Type Of Accident: COLLISION WITH MOTOR VEHICLE Traffic Control: NONE
 Manner of Collision: HEAD ON Weather: CLEAR
 Road Surface Condition: DRY Road Char.: STRAIGHT AND LEVEL Light Condition: DARK-ROAD LIGHTED
 Loc. of Ped/Bicycle: NOT APPLICABLE Action of Ped/Bicycle: NOT APPLICABLE

Veh :2 CAR/VAN/PICKUP Registered Weight: 2445 State of Registration: NY
 Num of Occupants: 1 Driver's Age: 48 Sex: F Citation Issued: Y
 Direction of Travel: NORTH Public Property Damage: N School Bus Involved: N
 Pre-Accd Action: GOING STRAIGHT AHEAD
 Apparent Factors: PASSING OR LANE USAGE IMPROPERLY, UNKNOWN

Veh :1 CAR/VAN/PICKUP Registered Weight: 3434 State of Registration: NY
 Num of Occupants: 3 Driver's Age: 49 Sex: F Citation Issued: N
 Direction of Travel: SOUTH Public Property Damage: N School Bus Involved: N
 Pre-Accd Action: GOING STRAIGHT AHEAD
 Apparent Factors: UNKNOWN, UNKNOWN

County: Orange Muni: Newburgh(T) Ref. Marker: 9W83023043 Street: [Route] 9W
 1099 Meters North of RIDGE ST

8/11/2008 Mon 01:11 AM Persons Killed: 0 Persons Injured: 1 Extent of Injuries: C **Case: 2008-32761475**
 Accident Class: PROPERTY DAMAGE AND INJURY Police Agency: Num of Veh: 1
 Type Of Accident: COLLISION WITH BUILDING/WALL Traffic Control: NONE
 Manner of Collision: OTHER Weather: CLEAR
 Road Surface Condition: DRY Road Char.: STRAIGHT AND LEVEL Light Condition: DARK-ROAD LIGHTED
 Loc. of Ped/Bicycle: NOT APPLICABLE Action of Ped/Bicycle: NOT APPLICABLE

Accident Location Information System (ALIS)

Date: 11/17/10 02:20

Accident Verbal Description Report

Page: 34

5926 VDR Lattintown RD from US Rt 9W to Ulster County border**Data in this report covers the period Jun 30, 2005 - Jun 30, 2010****Complete Accident data from NYS DMV is only available thru 6/30/2010**

County: Orange Muni: Newburgh(T) Ref. Marker: 9W83023043 Street: [Route] 9W

***** CONTINUED

Veh :1 CAR/VAN/PICKUP Registered Weight: State of Registration: NY
 Num of Occupants: 1 Driver's Age: 43 Sex: M Citation Issued: Y
 Direction of Travel: SOUTH Public Property Damage: N School Bus Involved: N
 Pre-Accd Action: GOING STRAIGHT AHEAD
 Apparent Factors: FELL ASLEEP, UNKNOWN

County: Orange Muni: Newburgh(T) Ref. Marker: 9W83023041 Street: ROUTE 9W
 13 Meters South of UNNAMED STREET

8/1/2008 Fri 08:11 AM Persons Killed: 0 Persons Injured: 2 Extent of Injuries: CC **Case: 2008-32709197**
 Accident Class: PROPERTY DAMAGE AND INJURY Police Agency: Num of Veh: 3
 Type Of Accident: COLLISION WITH MOTOR VEHICLE Traffic Control: NONE
 Manner of Collision: OTHER Weather: CLEAR
 Road Surface Condition: DRY Road Char.: STRAIGHT AND LEVEL Light Condition: DAYLIGHT
 Loc. of Ped/Bicycle: NOT APPLICABLE Action of Ped/Bicycle: NOT APPLICABLE

Veh :3 TRUCK Registered Weight: 10000 State of Registration: NY
 Num of Occupants: 1 Driver's Age: Sex: Citation Issued:
 Direction of Travel: UNKNOWN Public Property Damage: N School Bus Involved: N
 Pre-Accd Action: PARKED
 Apparent Factors: UNKNOWN, UNKNOWN

Veh :1 CAR/VAN/PICKUP Registered Weight: 2888 State of Registration: NY
 Num of Occupants: 1 Driver's Age: 91 Sex: M Citation Issued: N
 Direction of Travel: WEST Public Property Damage: N School Bus Involved: N
 Pre-Accd Action: MAKING LEFT TURN
 Apparent Factors: FAILURE TO YIELD RIGHT OF WAY, UNKNOWN

Veh :2 CAR/VAN/PICKUP Registered Weight: 3424 State of Registration: NY
 Num of Occupants: 1 Driver's Age: 42 Sex: F Citation Issued: N
 Direction of Travel: NORTH Public Property Damage: N School Bus Involved: N
 Pre-Accd Action: GOING STRAIGHT AHEAD
 Apparent Factors: UNKNOWN, UNKNOWN

County: Orange Muni: Newburgh(T) Ref. Marker: 9W83023032 Street: [Route] 9W

1099 Meters North of RIDGE ST

9/12/2008 Fri 15:11 PM Persons Killed: 0 Persons Injured: 0 Extent of Injuries: **Case: 2008-32745612**
 Accident Class: PROPERTY DAMAGE Police Agency: Num of Veh: 2
 Type Of Accident: COLLISION WITH MOTOR VEHICLE Traffic Control: NONE
 Manner of Collision: UNKNOWN Weather: RAIN
 Road Surface Condition: WET Road Char.: STRAIGHT AND LEVEL Light Condition: DAYLIGHT
 Loc. of Ped/Bicycle: NOT APPLICABLE Action of Ped/Bicycle: NOT APPLICABLE

Veh :1 CAR/VAN/PICKUP Registered Weight: 3489 State of Registration: NY
 Num of Occupants: 1 Driver's Age: 66 Sex: M Citation Issued: N
 Direction of Travel: NORTH Public Property Damage: N School Bus Involved: N
 Pre-Accd Action: GOING STRAIGHT AHEAD
 Apparent Factors: UNKNOWN, UNKNOWN

Accident Location Information System (ALIS)

Date: 11/17/10 02:20

Accident Verbal Description Report

Page: 35

5926 VDR Lattintown RD from US Rt 9W to Ulster County border**Data in this report covers the period Jun 30, 2005 - Jun 30, 2010****Complete Accident data from NYS DMV is only available thru 6/30/2010**

County: Orange Muni: Newburgh(T) Ref. Marker: 9W83023032 Street: [Route] 9W

***** CONTINUED

Veh :2 CAR/VAN/PICKUP Registered Weight: 5500 State of Registration: NY
 Num of Occupants: 2 Driver's Age: 21 Sex: M Citation Issued: N
 Direction of Travel: SOUTH Public Property Damage: N School Bus Involved: N
 Pre-Accd Action: GOING STRAIGHT AHEAD
 Apparent Factors: FELL ASLEEP, UNKNOWN

County: Orange Muni: Newburgh(T) Ref. Marker: 9W83023045 Street: [Route] 9W

1099 Meters North of RIDGE ST

12/19/2008 Fri 12:11 PM Persons Killed: 1 Persons Injured: 1 Extent of Injuries: KA **Case: 2008-32861014**
 Accident Class: FATAL Police Agency: Num of Veh: 3
 Type Of Accident: COLLISION WITH MOTOR VEHICLE Traffic Control: NONE
 Manner of Collision: OTHER Weather: SNOW
 Road Surface Condition: SNOW/ICE Road Char.: STRAIGHT AND LEVEL Light Condition: DAYLIGHT
 Loc. of Ped/Bicycle: NOT APPLICABLE Action of Ped/Bicycle: NOT APPLICABLE

Veh :2 CAR/VAN/PICKUP Registered Weight: 4104 State of Registration: NY
 Num of Occupants: 2 Driver's Age: 64 Sex: M Citation Issued: N
 Direction of Travel: SOUTH Public Property Damage: N School Bus Involved: N
 Pre-Accd Action: GOING STRAIGHT AHEAD
 Apparent Factors: PAVEMENT SLIPPERY, UNSAFE SPEED

Veh :1 TRUCK Registered Weight: State of Registration: OH
 Num of Occupants: 1 Driver's Age: 61 Sex: M Citation Issued: N
 Direction of Travel: NORTH Public Property Damage: N School Bus Involved: N
 Pre-Accd Action: GOING STRAIGHT AHEAD
 Apparent Factors: PAVEMENT SLIPPERY, UNKNOWN

Veh :3 CAR/VAN/PICKUP Registered Weight: 3315 State of Registration: NY
 Num of Occupants: 1 Driver's Age: Sex: Citation Issued:
 Direction of Travel: UNKNOWN Public Property Damage: N School Bus Involved: N
 Pre-Accd Action: PARKED
 Apparent Factors: NOT APPLICABLE, UNKNOWN

County: Orange Muni: Newburgh(T) Ref. Marker: Street: [Route] 9W

148 Meters North of Connecting Road

10/23/2008 Thu 23:11 PM Persons Killed: 0 Persons Injured: 2 Extent of Injuries: AA **Case: 2008-32820748**
 Accident Class: PROPERTY DAMAGE AND INJURY Police Agency: Num of Veh: 2
 Type Of Accident: COLLISION WITH MOTOR VEHICLE Traffic Control: NONE
 Manner of Collision: HEAD ON Weather: CLEAR
 Road Surface Condition: DRY Road Char.: STRAIGHT AND LEVEL Light Condition: DARK-ROAD UNLIGHTED
 Loc. of Ped/Bicycle: NOT APPLICABLE Action of Ped/Bicycle: NOT APPLICABLE

Veh :1 CAR/VAN/PICKUP Registered Weight: 2875 State of Registration: NY
 Num of Occupants: 1 Driver's Age: 25 Sex: M Citation Issued: N
 Direction of Travel: SOUTH Public Property Damage: N School Bus Involved: N
 Pre-Accd Action: GOING STRAIGHT AHEAD
 Apparent Factors: CELL PHONE (HAND HELD), UNKNOWN

Accident Location Information System (ALIS)

Date: 11/17/10 02:20

Accident Verbal Description Report

Page: 36

5926 VDR Lattintown RD from US Rt 9W to Ulster County border**Data in this report covers the period Jun 30, 2005 - Jun 30, 2010****Complete Accident data from NYS DMV is only available thru 6/30/2010**

County: Orange Muni: Newburgh(T) Ref. Marker: Street: [Route] 9W

***** CONTINUED

Veh :2 CAR/VAN/PICKUP Registered Weight: 2784 State of Registration: NY
 Num of Occupants: 1 Driver's Age: 48 Sex: M Citation Issued: N
 Direction of Travel: NORTH Public Property Damage: N School Bus Involved: N
 Pre-Accd Action: GOING STRAIGHT AHEAD
 Apparent Factors: FELL ASLEEP, UNKNOWN

County: Orange Muni: Newburgh(T) Ref. Marker: 9W83023031 Street: US HWY 9W
 AT INTERSECTION WITH Lattintown Rd

10/7/2008 Tue 09:11 AM Persons Killed: 0 Persons Injured: 0 Extent of Injuries: **Case: 2008-32769619**
 Accident Class: PROPERTY DAMAGE Police Agency: Num of Veh: 2
 Type Of Accident: COLLISION WITH MOTOR VEHICLE Traffic Control: NONE
 Manner of Collision: OVERTAKING Weather: CLEAR
 Road Surface Condition: DRY Road Char.: STRAIGHT AND LEVEL Light Condition: DAYLIGHT
 Loc. of Ped/Bicycle: NOT APPLICABLE Action of Ped/Bicycle: NOT APPLICABLE

Veh :2 CAR/VAN/PICKUP Registered Weight: 4598 State of Registration: NY
 Num of Occupants: 1 Driver's Age: 31 Sex: M Citation Issued: N
 Direction of Travel: NORTH Public Property Damage: N School Bus Involved: N
 Pre-Accd Action: OVERTAKING
 Apparent Factors: PASSING OR LANE USAGE IMPROPERLY, UNKNOWN

Veh :1 CAR/VAN/PICKUP Registered Weight: 6200 State of Registration: NY
 Num of Occupants: 1 Driver's Age: 49 Sex: M Citation Issued: N
 Direction of Travel: NORTH Public Property Damage: N School Bus Involved: N
 Pre-Accd Action: MAKING RIGHT TURN
 Apparent Factors: UNKNOWN, UNKNOWN

County: Orange Muni: Newburgh(T) Ref. Marker: 9W83023039 Street: US HWY 9W

10/10/2008 Fri 12:11 PM Persons Killed: 0 Persons Injured: 1 Extent of Injuries: C **Case: 2008-32775133**
 Accident Class: PROPERTY DAMAGE AND INJURY Police Agency: Num of Veh: 2
 Type Of Accident: COLLISION WITH MOTOR VEHICLE Traffic Control: NONE
 Manner of Collision: REAR END Weather: CLEAR
 Road Surface Condition: DRY Road Char.: STRAIGHT AND LEVEL Light Condition: DAYLIGHT
 Loc. of Ped/Bicycle: NOT APPLICABLE Action of Ped/Bicycle: NOT APPLICABLE

Veh :1	CAR/VAN/PICKUP	Registered Weight: 3990	State of Registration: NY
	Num of Occupants: 1	Driver's Age: 29	Sex: M Citation Issued: N
	Direction of Travel: NORTH	Public Property Damage: N	School Bus Involved: N
	Pre-Accd Action: STOPPED IN TRAFFIC		
	Apparent Factors: UNKNOWN, UNKNOWN		
Veh :2	TRUCK	Registered Weight: 17950	State of Registration: NY
	Num of Occupants: 1	Driver's Age: 25	Sex: M Citation Issued: Y
	Direction of Travel: NORTH	Public Property Damage: N	School Bus Involved: N
	Pre-Accd Action: SLOWED OR STOPPING		
	Apparent Factors: FOLLOWING TOO CLOSELY, UNKNOWN		

Accident Location Information System (ALIS)

Date: 11/17/10 02:20

Accident Verbal Description Report

Page: 37

5926 VDR Lattintown RD from US Rt 9W to Ulster County border**Data in this report covers the period Jun 30, 2005 - Jun 30, 2010****Complete Accident data from NYS DMV is only available thru 6/30/2010**

County: Orange Muni: Newburgh(T) Ref. Marker: Street: US ROUTE 9W

435 Meters South of Conway Rd

10/31/2008 Fri 22:11 PM Persons Killed: 0 Persons Injured: 2 Extent of Injuries: CC **Case: 2008-32818672**
 Accident Class: PROPERTY DAMAGE AND INJURY Police Agency: Num of Veh: 2
 Type Of Accident: COLLISION WITH MOTOR VEHICLE Traffic Control: UNKNOWN
 Manner of Collision: RIGHT ANGLE Weather: CLEAR
 Road Surface Condition: DRY Road Char.: STRAIGHT AND LEVEL Light Condition: DARK-ROAD LIGHTED
 Loc. of Ped/Bicycle: NOT APPLICABLE Action of Ped/Bicycle: NOT APPLICABLE

Veh :1 CAR/VAN/PICKUP Registered Weight: 3700 State of Registration: NY
 Num of Occupants: 2 Driver's Age: 18 Sex: M Citation Issued: N
 Direction of Travel: WEST Public Property Damage: N School Bus Involved: N
 Pre-Accd Action: MAKING U TURN
 Apparent Factors: DRIVER INATTENTION, TURNING IMPROPER

Veh :2 CAR/VAN/PICKUP Registered Weight: 3064 State of Registration: NY
 Num of Occupants: 4 Driver's Age: 25 Sex: F Citation Issued: N
 Direction of Travel: NORTH Public Property Damage: N School Bus Involved: N
 Pre-Accd Action: GOING STRAIGHT AHEAD
 Apparent Factors: NOT APPLICABLE, UNKNOWN

County: Orange Muni: Newburgh(T) Ref. Marker: Street: US ROUTE 9W

11/11/2008 Tue 13:11 PM Persons Killed: 0 Persons Injured: 1 Extent of Injuries: C **Case: 2008-32834672**
 Accident Class: PROPERTY DAMAGE AND INJURY Police Agency: Num of Veh: 2
 Type Of Accident: COLLISION WITH MOTOR VEHICLE Traffic Control: NONE
 Manner of Collision: HEAD ON Weather: CLOUDY
 Road Surface Condition: DRY Road Char.: STRAIGHT AND LEVEL Light Condition: DAYLIGHT
 Loc. of Ped/Bicycle: NOT APPLICABLE Action of Ped/Bicycle: NOT APPLICABLE

Veh :2 CAR/VAN/PICKUP Registered Weight: State of Registration: FL
 Num of Occupants: 1 Driver's Age: 18 Sex: M Citation Issued: Y
 Direction of Travel: SOUTH Public Property Damage: N School Bus Involved: N
 Pre-Accd Action: OVERTAKING
 Apparent Factors: FAILURE TO YIELD RIGHT OF WAY, PASSING OR LANE USAGE IMPROPERLY

Veh :1 CAR/VAN/PICKUP Registered Weight: 2942 State of Registration: NY
 Num of Occupants: 1 Driver's Age: 31 Sex: M Citation Issued: Y

Direction of Travel: NORTH

Public Property Damage: N

School Bus Involved: N

Pre-Accd Action: GOING STRAIGHT AHEAD

Apparent Factors: NOT APPLICABLE, UNKNOWN

County: Orange Muni: Newburgh(T) Ref. Marker: 9W83023043 Street: US ROUTE 9W
23 Meters South of Magyar Dr

11/18/2008	Tue 17:11 PM	Persons Killed: 0	Persons Injured: 0	Extent of Injuries:	Case: 2008-32836081
	Accident Class: PROPERTY DAMAGE			Police Agency:	Num of Veh: 3
	Type Of Accident: COLLISION WITH MOTOR VEHICLE				Traffic Control: NONE
	Manner of Collision: OTHER			Weather: CLEAR	
	Road Surface Condition: DRY	Road Char.: STRAIGHT AND LEVEL		Light Condition: DARK-ROAD UNLIGHTED	
	Loc. of Ped/Bicycle: NOT APPLICABLE			Action of Ped/Bicycle: NOT APPLICABLE	

Accident Location Information System (ALIS)

Date: 11/17/10 02:20

Accident Verbal Description Report

Page: 38

5926 VDR Lattintown RD from US Rt 9W to Ulster County border**Data in this report covers the period Jun 30, 2005 - Jun 30, 2010****Complete Accident data from NYSDMV is only available thru 6/30/2010**

County: Orange Muni: Newburgh(T) Ref. Marker: 9W83023043 Street: US ROUTE 9W

**** CONTINUED

Veh :3 CAR/VAN/PICKUP Registered Weight: 3812 State of Registration: NY
 Num of Occupants: 1 Driver's Age: 39 Sex: F Citation Issued: N
 Direction of Travel: SOUTH Public Property Damage: N School Bus Involved: N
 Pre-Accd Action: SLOWED OR STOPPING
 Apparent Factors: UNKNOWN, UNKNOWN

Veh :1 OTHER Registered Weight: State of Registration:
 Num of Occupants: 0 Driver's Age: Sex: Citation Issued:
 Direction of Travel: SOUTH Public Property Damage: N School Bus Involved: N
 Pre-Accd Action: GOING STRAIGHT AHEAD
 Apparent Factors: FOLLOWING TOO CLOSELY, UNKNOWN

Veh :2 CAR/VAN/PICKUP Registered Weight: State of Registration: NY
 Num of Occupants: 1 Driver's Age: 54 Sex: F Citation Issued: N
 Direction of Travel: SOUTH Public Property Damage: N School Bus Involved: N
 Pre-Accd Action: SLOWED OR STOPPING
 Apparent Factors: UNKNOWN, UNKNOWN

County: Orange Muni: Newburgh(T) Ref. Marker: 9W83023046 Street: US ROUTE 9W

11/24/2008 Mon 17:11 PM Persons Killed: 0 Persons Injured: 0 Extent of Injuries: **Case: 2008-32854396**
 Accident Class: PROPERTY DAMAGE Police Agency: Num of Veh: 2
 Type Of Accident: COLLISION WITH MOTOR VEHICLE Traffic Control: NONE
 Manner of Collision: REAR END Weather: CLEAR
 Road Surface Condition: DRY Road Char.: STRAIGHT AND LEVEL Light Condition: DARK-ROAD LIGHTED
 Loc. of Ped/Bicycle: NOT APPLICABLE Action of Ped/Bicycle: NOT APPLICABLE

Veh :2 CAR/VAN/PICKUP Registered Weight: 2608 State of Registration: NY
 Num of Occupants: 1 Driver's Age: 45 Sex: M Citation Issued: N
 Direction of Travel: SOUTH Public Property Damage: N School Bus Involved: N
 Pre-Accd Action: GOING STRAIGHT AHEAD
 Apparent Factors: UNKNOWN, FOLLOWING TOO CLOSELY

Veh :1 CAR/VAN/PICKUP Registered Weight: 2919 State of Registration: NY

Num of Occupants: 1

Driver's Age: 20

Sex: M

Citation Issued: N

Direction of Travel: SOUTH

Public Property Damage: N

School Bus Involved: N

Pre-Accd Action: SLOWED OR STOPPING

Apparent Factors: UNKNOWN, UNKNOWN

County: Orange Muni: Newburgh(T) Ref. Marker: 9W83023035 Street: US ROUTE 9W

232 Meters West of Oak St

11/24/2008	Mon 17:11 PM	Persons Killed: 0	Persons Injured: 0	Extent of Injuries:	Case: 2008-32854395
	Accident Class: PROPERTY DAMAGE			Police Agency:	Num of Veh: 1
	Type Of Accident: COLLISION WITH DEER				Traffic Control: NONE
	Manner of Collision: OTHER			Weather: CLEAR	
	Road Surface Condition: DRY	Road Char.: CURVE AND LEVEL		Light Condition: DARK-ROAD UNLIGHTED	
	Loc. of Ped/Bicycle: NOT APPLICABLE			Action of Ped/Bicycle: NOT APPLICABLE	

Accident Location Information System (ALIS)

Date: 11/17/10 02:20

Accident Verbal Description Report

Page: 35

5926 VDR Lattintown RD from US Rt 9W to Ulster County border**Data in this report covers the period Jun 30, 2005 - Jun 30, 2010****Complete Accident data from NYS DMV is only available thru 6/30/2010**

County: Orange Muni: Newburgh(T) Ref. Marker: 9W83023035 Street: US ROUTE 9W

***** CONTINUED

Veh :1 CAR/VAN/PICKUP Registered Weight: 3340 State of Registration: NY
 Num of Occupants: 1 Driver's Age: 53 Sex: F Citation Issued: N
 Direction of Travel: SOUTH Public Property Damage: N School Bus Involved: N
 Pre-Accd Action: GOING STRAIGHT AHEAD
 Apparent Factors: UNKNOWN, ANIMAL'S ACTION

County: Orange Muni: Newburgh(T) Ref. Marker: Street: [Route] 9W

148 Meters North of Connecting Road

12/2/2008 Tue 06:11 AM Persons Killed: 0 Persons Injured: 2 Extent of Injuries: CC **Case: 2008-32871858**
 Accident Class: PROPERTY DAMAGE AND INJURY Police Agency: Num of Veh: 2
 Type Of Accident: COLLISION WITH MOTOR VEHICLE Traffic Control: NONE
 Manner of Collision: REAR END Weather: CLEAR
 Road Surface Condition: DRY Road Char.: STRAIGHT AT HILLCREST Light Condition: DAYLIGHT
 Loc. of Ped/Bicycle: NOT APPLICABLE Action of Ped/Bicycle: NOT APPLICABLE

Veh :1 CAR/VAN/PICKUP Registered Weight: 2848 State of Registration: NY
 Num of Occupants: 1 Driver's Age: 45 Sex: M Citation Issued: N
 Direction of Travel: NORTH Public Property Damage: N School Bus Involved: N
 Pre-Accd Action: GOING STRAIGHT AHEAD
 Apparent Factors: DRIVER INATTENTION, UNKNOWN

Veh :2 CAR/VAN/PICKUP Registered Weight: 3487 State of Registration: NY
 Num of Occupants: 1 Driver's Age: 49 Sex: M Citation Issued: N
 Direction of Travel: NORTH Public Property Damage: N School Bus Involved: N
 Pre-Accd Action: STOPPED IN TRAFFIC
 Apparent Factors: UNKNOWN, UNKNOWN

County: Orange Muni: Newburgh(T) Ref. Marker: 9W83023040 Street: US ROUTE 9W

1/29/2009 Thu 08:11 AM Persons Killed: 0 Persons Injured: 0 Extent of Injuries: **Case: 2009-32935941**
 Accident Class: PROPERTY DAMAGE Police Agency: Num of Veh: 2
 Type Of Accident: COLLISION WITH MOTOR VEHICLE Traffic Control: NO PASSING ZONE
 Manner of Collision: REAR END Weather: CLEAR
 Road Surface Condition: DRY Road Char.: STRAIGHT AND LEVEL Light Condition: DAYLIGHT
 Loc. of Ped/Bicycle: NOT APPLICABLE Action of Ped/Bicycle: NOT APPLICABLE

Veh :2	CAR/VAN/PICKUP	Registered Weight: 3830	State of Registration: NY
	Num of Occupants: 1	Driver's Age: 44	Sex: F Citation Issued: N
	Direction of Travel: NORTH	Public Property Damage: N	School Bus Involved: N
	Pre-Accd Action: GOING STRAIGHT AHEAD		
	Apparent Factors: FOLLOWING TOO CLOSELY, UNKNOWN		
Veh :1	CAR/VAN/PICKUP	Registered Weight: 3209	State of Registration: NY
	Num of Occupants: 1	Driver's Age: 43	Sex: F Citation Issued: N
	Direction of Travel: NORTH	Public Property Damage: N	School Bus Involved: N
	Pre-Accd Action: SLOWED OR STOPPING		
	Apparent Factors: UNKNOWN, UNKNOWN		

Accident Location Information System (ALIS)

Date: 11/17/10 02:20

Accident Verbal Description Report

Page: 40

5926 VDR Lattintown RD from US Rt 9W to Ulster County border**Data in this report covers the period Jun 30, 2005 - Jun 30, 2010****Complete Accident data from NYS DMV is only available thru 6/30/2010**

County: Orange Muni: Newburgh(T) Ref. Marker: Street: [Route] 9W

148 Meters North of Connecting Road

2/2/2009

Mon 14:11 PM

Persons Killed: 0

Persons Injured: 5

Extent of Injuries: BCCCC

Case: 2009-32939809

Accident Class: PROPERTY DAMAGE AND INJURY

Police Agency:

Num of Veh: 2

Type Of Accident: COLLISION WITH MOTOR VEHICLE

Traffic Control: NONE

Manner of Collision: OTHER

Weather: CLEAR

Road Surface Condition: DRY

Road Char.: STRAIGHT AND LEVEL

Light Condition: DAYLIGHT

Loc. of Ped/Bicycle: NOT APPLICABLE

Action of Ped/Bicycle: NOT APPLICABLE

Veh :1

CAR/VAN/PICKUP

Registered Weight:

State of Registration: NY

Num of Occupants: 5

Driver's Age: 26

Sex: F

Citation Issued: N

Direction of Travel: NORTH

Public Property Damage: N

School Bus Involved: N

Pre-Accd Action: GOING STRAIGHT AHEAD

Apparent Factors: UNKNOWN, UNKNOWN

Veh :2

CAR/VAN/PICKUP

Registered Weight: 5263

State of Registration: NY

Num of Occupants: 1

Driver's Age: 40

Sex: M

Citation Issued: N

Direction of Travel: SOUTH-EAST

Public Property Damage: N

School Bus Involved: N

Pre-Accd Action: MAKING U TURN

Apparent Factors: FAILURE TO YIELD RIGHT OF WAY, TURNING IMPROPER

County: Orange Muni: Newburgh(T) Ref. Marker: 9W83023034 Street: ROUTE 9W

402 Meters South of OAK ST

3/6/2009

Fri 09:11 AM

Persons Killed: 0

Persons Injured: 0

Extent of Injuries:

Case: 2009-32962615

Accident Class: PROPERTY DAMAGE

Police Agency:

Num of Veh: 1

Type Of Accident: COLLISION WITH TREE

Traffic Control: NO PASSING ZONE

Manner of Collision: OTHER

Weather: CLOUDY

Road Surface Condition: WET

Road Char.: STRAIGHT AND LEVEL

Light Condition: DAYLIGHT

Loc. of Ped/Bicycle: NOT APPLICABLE

Action of Ped/Bicycle: NOT APPLICABLE

Veh :1

CAR/VAN/PICKUP

Registered Weight: 6000

State of Registration: NY

Num of Occupants: 1

Driver's Age: 66

Sex: M

Citation Issued: N

Direction of Travel: NORTH

Public Property Damage: N

School Bus Involved: N

Pre-Accd Action: AVOIDING OBJECT IN ROADWAY

Apparent Factors: REACTION TO OTHER UNINVOLVED VEHICL, UNKNOWN

County: Orange Muni: Newburgh(T) Ref. Marker: Street: [Route] 9W

148 Meters North of Connecting Road

5/1/2009

Fri 18:11 PM

Persons Killed: 0

Persons Injured: 0

Extent of Injuries:

Case: 2009-33026237

Accident Class: PROPERTY DAMAGE

Police Agency:

Num of Veh: 1

Type Of Accident: COLLISION WITH DEER

Traffic Control: NONE

Manner of Collision: OTHER

Weather: CLEAR

Road Surface Condition: DRY

Road Char.: STRAIGHT AND LEVEL

Light Condition: DAYLIGHT

Loc. of Ped/Bicycle: NOT APPLICABLE

Action of Ped/Bicycle: NOT APPLICABLE

Accident Location Information System (ALIS)

Date: 11/17/10 02:20

Accident Verbal Description Report

Page: 41

5926 VDR Lattintown RD from US Rt 9W to Ulster County border**Data in this report covers the period Jun 30, 2005 - Jun 30, 2010****Complete Accident data from NYS DMV is only available thru 6/30/2010**

County: Orange Muni: Newburgh(T) Ref. Marker: Street: [Route] 9W

***** CONTINUED

Veh :1 OTHER Registered Weight: State of Registration: NY
 Num of Occupants: 1 Driver's Age: 73 Sex: M Citation Issued: N
 Direction of Travel: SOUTH Public Property Damage: N School Bus Involved: N
 Pre-Accd Action: GOING STRAIGHT AHEAD
 Apparent Factors: ANIMAL'S ACTION, UNKNOWN

County: Orange Muni: Newburgh(T) Ref. Marker: Street: [Route] 9W

148 Meters North of Connecting Road

4/20/2009 Mon 15:11 PM Persons Killed: 0 Persons Injured: 1 Extent of Injuries: C **Case: 2009-33040351**
 Accident Class: PROPERTY DAMAGE AND INJURY Police Agency: Num of Veh: 2
 Type Of Accident: COLLISION WITH MOTOR VEHICLE Traffic Control: STOP SIGN
 Manner of Collision: UNKNOWN Weather: RAIN
 Road Surface Condition: WET Road Char.: STRAIGHT AND LEVEL Light Condition: DAYLIGHT
 Loc. of Ped/Bicycle: NOT APPLICABLE Action of Ped/Bicycle: NOT APPLICABLE

Veh :2 CAR/VAN/PICKUP Registered Weight: 4360 State of Registration: NY
 Num of Occupants: 1 Driver's Age: 57 Sex: M Citation Issued: Y
 Direction of Travel: WEST Public Property Damage: N School Bus Involved: N
 Pre-Accd Action: STARTING IN TRAFFIC
 Apparent Factors: FAILURE TO YIELD RIGHT OF WAY, PAVEMENT SLIPPERY

Veh :1 CAR/VAN/PICKUP Registered Weight: 2635 State of Registration: NY
 Num of Occupants: 1 Driver's Age: 49 Sex: M Citation Issued: N
 Direction of Travel: NORTH Public Property Damage: N School Bus Involved: N
 Pre-Accd Action: GOING STRAIGHT AHEAD
 Apparent Factors: UNKNOWN, UNKNOWN

County: Orange Muni: Newburgh(T) Ref. Marker: Street: [Route] 9W

148 Meters North of Connecting Road

5/2/2009 Sat 16:11 PM Persons Killed: 0 Persons Injured: 0 Extent of Injuries: **Case: 2009-33035757**
 Accident Class: PROPERTY DAMAGE Police Agency: Num of Veh: 2
 Type Of Accident: COLLISION WITH MOTOR VEHICLE Traffic Control: NONE
 Manner of Collision: REAR END Weather: CLOUDY
 Road Surface Condition: DRY Road Char.: STRAIGHT AND LEVEL Light Condition: DAYLIGHT
 Loc. of Ped/Bicycle: NOT APPLICABLE Action of Ped/Bicycle: NOT APPLICABLE

Veh :1	CAR/VAN/PICKUP	Registered Weight: 3759	State of Registration: NY
	Num of Occupants: 1	Driver's Age: 49	Sex: M Citation Issued: N
	Direction of Travel: NORTH	Public Property Damage: N	School Bus Involved: N
	Pre-Accd Action: STOPPED IN TRAFFIC		
	Apparent Factors: NOT APPLICABLE, UNKNOWN		
Veh :2	CAR/VAN/PICKUP	Registered Weight: 2350	State of Registration: NY
	Num of Occupants: 1	Driver's Age: 28	Sex: F Citation Issued: N
	Direction of Travel: NORTH	Public Property Damage: N	School Bus Involved: N
	Pre-Accd Action: GOING STRAIGHT AHEAD		
	Apparent Factors: UNKNOWN, FOLLOWING TOO CLOSELY		

Accident Location Information System (ALIS)

Date: 11/17/10 02:20

Accident Verbal Description Report

Page: 42

5926 VDR Lattintown RD from US Rt 9W to Ulster County border**Data in this report covers the period Jun 30, 2005 - Jun 30, 2010****Complete Accident data from NYS DMV is only available thru 6/30/2010**County: Orange Muni: Newburgh(T) Ref. Marker: 9W83023038 Street: ROUTE 9W
30 Meters West of Morris Dr

7/15/2009 Wed 10:11 AM Persons Killed: 0 Persons Injured: 2 Extent of Injuries: CC **Case: 2009-33072280**
 Accident Class: PROPERTY DAMAGE AND INJURY Police Agency: Num of Veh: 2
 Type Of Accident: COLLISION WITH MOTOR VEHICLE Traffic Control: NONE
 Manner of Collision: REAR END Weather: CLEAR
 Road Surface Condition: DRY Road Char.: STRAIGHT AND LEVEL Light Condition: DAYLIGHT
 Loc. of Ped/Bicycle: NOT APPLICABLE Action of Ped/Bicycle: NOT APPLICABLE

Veh :1 CAR/VAN/PICKUP Registered Weight: 4980 State of Registration: NY
 Num of Occupants: 2 Driver's Age: 46 Sex: F Citation Issued: N
 Direction of Travel: SOUTH Public Property Damage: N School Bus Involved: N
 Pre-Accd Action: SLOWED OR STOPPING
 Apparent Factors: OTHER LIGHTING DEFECTS, NOT APPLICABLE

Veh :2 CAR/VAN/PICKUP Registered Weight: 2981 State of Registration: NY
 Num of Occupants: 1 Driver's Age: 21 Sex: F Citation Issued: N
 Direction of Travel: SOUTH Public Property Damage: N School Bus Involved: N
 Pre-Accd Action: GOING STRAIGHT AHEAD
 Apparent Factors: FOLLOWING TOO CLOSELY, NOT APPLICABLE

County: Orange Muni: Newburgh(T) Ref. Marker: 9W83023038 Street: ROUTE 9W
AT INTERSECTION WITH MORRIS DR

6/2/2009 Tue 22:11 PM Persons Killed: 0 Persons Injured: 0 Extent of Injuries: **Case: 2009-33061978**
 Accident Class: PROPERTY DAMAGE Police Agency: Num of Veh: 1
 Type Of Accident: COLLISION WITH DEER Traffic Control: NONE
 Manner of Collision: OTHER Weather: CLEAR
 Road Surface Condition: DRY Road Char.: STRAIGHT AND LEVEL Light Condition: DARK-ROAD LIGHTED
 Loc. of Ped/Bicycle: NOT APPLICABLE Action of Ped/Bicycle: NOT APPLICABLE

Veh :1 CAR/VAN/PICKUP Registered Weight: 3350 State of Registration: NY
 Num of Occupants: 1 Driver's Age: 19 Sex: F Citation Issued: N
 Direction of Travel: SOUTH Public Property Damage: N School Bus Involved: N
 Pre-Accd Action: GOING STRAIGHT AHEAD
 Apparent Factors: ANIMAL'S ACTION, UNKNOWN

County: Orange Muni: Newburgh(T) Ref. Marker: 9W83023051 Street: US HWY 9W

76 Meters North of CONWAY RD

7/10/2009

Fri 23:11 PM

Persons Killed: 0

Persons Injured: 1

Extent of Injuries: A

Case: 2009-33130736

Accident Class: PROPERTY DAMAGE AND INJURY

Police Agency:

Num of Veh: 1

Type Of Accident: OVERTURNED

Traffic Control: NONE

Manner of Collision: OTHER

Weather: CLEAR

Road Surface Condition: DRY

Road Char.: STRAIGHT AND LEVEL

Light Condition: DARK-ROAD UNLIGHTED

Loc. of Ped/Bicycle: NOT APPLICABLE

Action of Ped/Bicycle: NOT APPLICABLE

Accident Location Information System (ALIS)

Date: 11/17/10 02:20

Accident Verbal Description Report

Page: 43

5926 VDR Lattintown RD from US Rt 9W to Ulster County border**Data in this report covers the period Jun 30, 2005 - Jun 30, 2010****Complete Accident data from NYS DMV is only available thru 6/30/2010**

County: Orange Muni: Newburgh(T) Ref. Marker: 9W83023051 Street: US HWY 9W

**** CONTINUED

Veh :1 MOTORCYCLE Registered Weight: 379 State of Registration: NY
 Num of Occupants: 1 Driver's Age: 22 Sex: M Citation Issued: N
 Direction of Travel: NORTH Public Property Damage: N School Bus Involved: N
 Pre-Accd Action: GOING STRAIGHT AHEAD
 Apparent Factors: REACTION TO OTHER UNINVOLVED VEHICL, UNKNOWN

County: Orange Muni: Newburgh(T) Ref. Marker: 9W83023052 Street: US HWY 9W
309 Meters North of Conway Rd

7/15/2009 Wed 17:11 PM Persons Killed: 0 Persons Injured: 1 Extent of Injuries: C **Case: 2009-33113359**
 Accident Class: PROPERTY DAMAGE AND INJURY Police Agency: Num of Veh: 2
 Type Of Accident: COLLISION WITH MOTOR VEHICLE Traffic Control: STOP SIGN
 Manner of Collision: RIGHT ANGLE Weather: CLEAR
 Road Surface Condition: DRY Road Char.: STRAIGHT AND LEVEL Light Condition: DAYLIGHT
 Loc. of Ped/Bicycle: NOT APPLICABLE Action of Ped/Bicycle: NOT APPLICABLE

Veh :1 CAR/VAN/PICKUP Registered Weight: 2626 State of Registration: NY
 Num of Occupants: 1 Driver's Age: 46 Sex: F Citation Issued: N
 Direction of Travel: WEST Public Property Damage: N School Bus Involved: N
 Pre-Accd Action: MAKING LEFT TURN
 Apparent Factors: FAILURE TO YIELD RIGHT OF WAY, UNKNOWN

Veh :2 CAR/VAN/PICKUP Registered Weight: 3072 State of Registration: NY
 Num of Occupants: 1 Driver's Age: 29 Sex: M Citation Issued: N
 Direction of Travel: NORTH Public Property Damage: N School Bus Involved: N
 Pre-Accd Action: GOING STRAIGHT AHEAD
 Apparent Factors: NOT APPLICABLE, UNKNOWN

County: Orange Muni: Newburgh(T) Ref. Marker: 9W83023050 Street: ROUTE 9W
AT INTERSECTION WITH CONWAY RD

7/30/2009 Thu 07:11 AM Persons Killed: 0 Persons Injured: 2 Extent of Injuries: BC **Case: 2009-33125341**
 Accident Class: PROPERTY DAMAGE AND INJURY Police Agency: Num of Veh: 2
 Type Of Accident: COLLISION WITH MOTOR VEHICLE Traffic Control: NO PASSING ZONE
 Manner of Collision: REAR END Weather: CLEAR
 Road Surface Condition: DRY Road Char.: STRAIGHT AND LEVEL Light Condition: DAYLIGHT
 Loc. of Ped/Bicycle: NOT APPLICABLE Action of Ped/Bicycle: NOT APPLICABLE

Veh :2	CAR/VAN/PICKUP	Registered Weight: 2433	State of Registration: NY
	Num of Occupants: 1	Driver's Age: 25	Sex: M Citation Issued: N
	Direction of Travel: NORTH	Public Property Damage: N	School Bus Involved: N
	Pre-Accd Action: STOPPED IN TRAFFIC		
	Apparent Factors: NOT APPLICABLE, UNKNOWN		
Veh :1	CAR/VAN/PICKUP	Registered Weight: 5359	State of Registration: NY
	Num of Occupants: 1	Driver's Age: 31	Sex: F Citation Issued: N
	Direction of Travel: NORTH	Public Property Damage: N	School Bus Involved: N
	Pre-Accd Action: GOING STRAIGHT AHEAD		
	Apparent Factors: UNKNOWN, DRIVER INATTENTION		

Accident Location Information System (ALIS)

Date: 11/17/10 02:20

Accident Verbal Description Report

Page: 44

5926 VDR Lattintown RD from US Rt 9W to Ulster County border**Data in this report covers the period Jun 30, 2005 - Jun 30, 2010****Complete Accident data from NYS DMV is only available thru 6/30/2010**County: Orange Muni: Newburgh(T) Ref. Marker: 9W83023031 Street: ROUTE 9W
AT INTERSECTION WITH LATTINTOWN RD

8/27/2009 Thu 17:11 PM Persons Killed: 0 Persons Injured: 2 Extent of Injuries: CC **Case: 2009-33155865**
 Accident Class: PROPERTY DAMAGE AND INJURY Police Agency: Num of Veh: 2
 Type Of Accident: COLLISION WITH MOTOR VEHICLE Traffic Control: NONE
 Manner of Collision: REAR END Weather: CLEAR
 Road Surface Condition: DRY Road Char.: STRAIGHT AND LEVEL Light Condition: DAYLIGHT
 Loc. of Ped/Bicycle: NOT APPLICABLE Action of Ped/Bicycle: NOT APPLICABLE

Veh :2 CAR/VAN/PICKUP Registered Weight: 6561 State of Registration: NY
 Num of Occupants: 1 Driver's Age: 18 Sex: M Citation Issued: N
 Direction of Travel: NORTH Public Property Damage: N School Bus Involved: N
 Pre-Accd Action: GOING STRAIGHT AHEAD
 Apparent Factors: DRIVER INATTENTION, UNKNOWN

Veh :1 CAR/VAN/PICKUP Registered Weight: 3120 State of Registration: NY
 Num of Occupants: 2 Driver's Age: 34 Sex: F Citation Issued: N
 Direction of Travel: NORTH Public Property Damage: N School Bus Involved: N
 Pre-Accd Action: STOPPED IN TRAFFIC
 Apparent Factors: UNKNOWN, UNKNOWN

County: Orange Muni: Newburgh(T) Ref. Marker: 9W83023032 Street: ROUTE 9W
88 Meters North of Lattintown Rd

9/1/2009 Tue 07:11 AM Persons Killed: 0 Persons Injured: 1 Extent of Injuries: C **Case: 2009-33175116**
 Accident Class: PROPERTY DAMAGE AND INJURY Police Agency: Num of Veh: 2
 Type Of Accident: COLLISION WITH MOTOR VEHICLE Traffic Control: NO PASSING ZONE
 Manner of Collision: REAR END Weather: CLEAR
 Road Surface Condition: DRY Road Char.: STRAIGHT AND LEVEL Light Condition: DAYLIGHT
 Loc. of Ped/Bicycle: NOT APPLICABLE Action of Ped/Bicycle: NOT APPLICABLE

Veh :1 CAR/VAN/PICKUP Registered Weight: 2789 State of Registration: NY
 Num of Occupants: 1 Driver's Age: 19 Sex: F Citation Issued: N
 Direction of Travel: NORTH Public Property Damage: N School Bus Involved: N
 Pre-Accd Action: GOING STRAIGHT AHEAD
 Apparent Factors: FOLLOWING TOO CLOSELY, UNKNOWN

Veh :2 CAR/VAN/PICKUP Registered Weight: 3213 State of Registration: NY

Num of Occupants: 1

Driver's Age: 23

Sex: F

Citation Issued: N

Direction of Travel: NORTH

Public Property Damage: N

School Bus Involved: N

Pre-Accd Action: SLOWED OR STOPPING

Apparent Factors: UNKNOWN, UNKNOWN

County: Orange Muni: Newburgh(T) Ref. Marker: 9W83023038 Street: US HWY 9W

61 Meters West of MORRIS DR

10/15/2009	Thu 18:11 PM	Persons Killed: 0	Persons Injured: 0	Extent of Injuries:	Case: 2009-33223820
	Accident Class: PROPERTY DAMAGE			Police Agency:	Num of Veh: 1
	Type Of Accident: COLLISION WITH DEER				Traffic Control: NONE
	Manner of Collision: OTHER				Weather: SNOW
	Road Surface Condition: WET	Road Char.: STRAIGHT/ GRADE			Light Condition: DARK-ROAD LIGHTED
	Loc. of Ped/Bicycle: NOT APPLICABLE			Action of Ped/Bicycle: NOT APPLICABLE	

Accident Location Information System (ALIS)

Date: 11/17/10 02:20

Accident Verbal Description Report

Page: 45

5926 VDR Lattintown RD from US Rt 9W to Ulster County border**Data in this report covers the period Jun 30, 2005 - Jun 30, 2010****Complete Accident data from NYS DMV is only available thru 6/30/2010**

County: Orange Muni: Newburgh(T) Ref. Marker: 9W83023038 Street: US HWY 9W

**** CONTINUED

Veh :1 CAR/VAN/PICKUP Registered Weight: 2454 State of Registration: NY
 Num of Occupants: 3 Driver's Age: 25 Sex: F Citation Issued: N
 Direction of Travel: SOUTH Public Property Damage: N School Bus Involved: N
 Pre-Accd Action: GOING STRAIGHT AHEAD
 Apparent Factors: UNKNOWN, ANIMAL'S ACTION

County: Orange Muni: Newburgh(T) Ref. Marker: 9W83023034 Street: US HWY 9W

402 Meters South of OAK ST

10/11/2009 Sun 20:11 PM Persons Killed: 0 Persons Injured: 0 Extent of Injuries: **Case: 2009-33170066**
 Accident Class: PROPERTY DAMAGE Police Agency: Num of Veh: 1
 Type Of Accident: COLLISION WITH DEER Traffic Control: NO PASSING ZONE
 Manner of Collision: OTHER Weather: CLEAR
 Road Surface Condition: DRY Road Char.: STRAIGHT AND LEVEL Light Condition: DARK-ROAD LIGHTED
 Loc. of Ped/Bicycle: NOT APPLICABLE Action of Ped/Bicycle: NOT APPLICABLE

Veh :1 CAR/VAN/PICKUP Registered Weight: 7100 State of Registration: NY
 Num of Occupants: 1 Driver's Age: 33 Sex: M Citation Issued: N
 Direction of Travel: NORTH Public Property Damage: N School Bus Involved: N
 Pre-Accd Action: GOING STRAIGHT AHEAD
 Apparent Factors: ANIMAL'S ACTION, NOT APPLICABLE

County: Orange Muni: Newburgh(T) Ref. Marker: 9W83023038 Street: US HWY 9W

10/4/2009 Sun 11:11 AM Persons Killed: 0 Persons Injured: 4 Extent of Injuries: CCCC **Case: 2009-33177599**
 Accident Class: PROPERTY DAMAGE AND INJURY Police Agency: Num of Veh: 2
 Type Of Accident: COLLISION WITH MOTOR VEHICLE Traffic Control: NO PASSING ZONE
 Manner of Collision: LEFT TURN (AGAINST OTHER CAR) Weather: CLEAR
 Road Surface Condition: DRY Road Char.: STRAIGHT AND LEVEL Light Condition: DAYLIGHT
 Loc. of Ped/Bicycle: NOT APPLICABLE Action of Ped/Bicycle: NOT APPLICABLE

Veh :1 CAR/VAN/PICKUP Registered Weight: 3395 State of Registration: NY
 Num of Occupants: 2 Driver's Age: 48 Sex: F Citation Issued: N
 Direction of Travel: SOUTH Public Property Damage: N School Bus Involved: N
 Pre-Accd Action: GOING STRAIGHT AHEAD
 Apparent Factors: UNKNOWN, UNKNOWN

Veh :2 CAR/VAN/PICKUP Registered Weight: 4462 State of Registration: NY
 Num of Occupants: 2 Driver's Age: 48 Sex: F Citation Issued: N
 Direction of Travel: NORTH-WEST Public Property Damage: N School Bus Involved: N
 Pre-Accd Action: MAKING LEFT TURN
 Apparent Factors: FAILURE TO YIELD RIGHT OF WAY, UNKNOWN

County: Orange Muni: Newburgh(T) Ref. Marker: 9W83023043 Street: US HWY 9W
 15 Meters South of Magyar Dr

10/3/2009 Sat 09:11 AM Persons Killed: 0 Persons Injured: 2 Extent of Injuries: CC **Case: 2009-33161184**
 Accident Class: PROPERTY DAMAGE AND INJURY Police Agency: Num of Veh: 2
 Type Of Accident: COLLISION WITH MOTOR VEHICLE Traffic Control: NONE
 Manner of Collision: REAR END Weather: CLOUDY
 Road Surface Condition: WET Road Char.: STRAIGHT/ GRADE Light Condition: DAYLIGHT
 Loc. of Ped/Bicycle: NOT APPLICABLE Action of Ped/Bicycle: NOT APPLICABLE

Accident Location Information System (ALIS)

Date: 11/17/10 02:20

Accident Verbal Description Report

Page: 46

5926 VDR Lattintown RD from US Rt 9W to Ulster County border**Data in this report covers the period Jun 30, 2005 - Jun 30, 2010****Complete Accident data from NYS DMV is only available thru 6/30/2010**

County: Orange Muni: Newburgh(T) Ref. Marker: 9W83023043 Street: US HWY 9W

***** CONTINUED

Veh :1 CAR/VAN/PICKUP Registered Weight: 3309 State of Registration: NY
 Num of Occupants: 1 Driver's Age: 19 Sex: F Citation Issued: N
 Direction of Travel: NORTH Public Property Damage: N School Bus Involved: N
 Pre-Accd Action: MAKING RIGHT TURN
 Apparent Factors: NOT APPLICABLE, NOT APPLICABLE

Veh :2 CAR/VAN/PICKUP Registered Weight: 4818 State of Registration: NY
 Num of Occupants: 1 Driver's Age: 38 Sex: M Citation Issued: N
 Direction of Travel: NORTH Public Property Damage: N School Bus Involved: N
 Pre-Accd Action: GOING STRAIGHT AHEAD
 Apparent Factors: FOLLOWING TOO CLOSELY, NOT APPLICABLE

County: Orange Muni: Newburgh(T) Ref. Marker: 9W83023041 Street: [Route] 9W

1497 Meters North of Old State Rd

11/9/2009 Mon 17:11 PM Persons Killed: 0 Persons Injured: 0 Extent of Injuries: **Case: 2009-33197753**
 Accident Class: PROPERTY DAMAGE Police Agency: Num of Veh: 1
 Type Of Accident: COLLISION WITH DEER Traffic Control: NONE
 Manner of Collision: OTHER Weather: CLEAR
 Road Surface Condition: DRY Road Char.: CURVE AND LEVEL Light Condition: DARK-ROAD UNLIGHTED
 Loc. of Ped/Bicycle: NOT APPLICABLE Action of Ped/Bicycle: NOT APPLICABLE

Veh :1 CAR/VAN/PICKUP Registered Weight: 3822 State of Registration: NY
 Num of Occupants: 1 Driver's Age: 25 Sex: F Citation Issued: N
 Direction of Travel: SOUTH Public Property Damage: N School Bus Involved: N
 Pre-Accd Action: GOING STRAIGHT AHEAD
 Apparent Factors: ANIMAL'S ACTION, NOT APPLICABLE

County: Orange Muni: Newburgh(T) Ref. Marker: 9W83023036 Street: [Route] 9W

10/17/2009 Sat 13:11 PM Persons Killed: 0 Persons Injured: 2 Extent of Injuries: CC **Case: 2009-33266675**
 Accident Class: PROPERTY DAMAGE AND INJURY Police Agency: Num of Veh: 2
 Type Of Accident: COLLISION WITH MOTOR VEHICLE Traffic Control: STOP SIGN
 Manner of Collision: RIGHT ANGLE Weather: CLOUDY
 Road Surface Condition: DRY Road Char.: STRAIGHT AND LEVEL Light Condition: DAYLIGHT
 Loc. of Ped/Bicycle: NOT APPLICABLE Action of Ped/Bicycle: NOT APPLICABLE

Veh :2	CAR/VAN/PICKUP	Registered Weight: 2431	State of Registration: NY
	Num of Occupants: 1	Driver's Age: 17	Sex: F Citation Issued: Y
	Direction of Travel: WEST	Public Property Damage: N	School Bus Involved: N
	Pre-Accd Action: MAKING LEFT TURN		
	Apparent Factors: FAILURE TO YIELD RIGHT OF WAY, UNKNOWN		
Veh :1	CAR/VAN/PICKUP	Registered Weight: 4016	State of Registration: NY
	Num of Occupants: 1	Driver's Age: 58	Sex: F Citation Issued: N
	Direction of Travel: NORTH	Public Property Damage: Y	School Bus Involved: N
	Pre-Accd Action: GOING STRAIGHT AHEAD		
	Apparent Factors: UNKNOWN, NOT APPLICABLE		

Accident Location Information System (ALIS)

Date: 11/17/10 02:20

Accident Verbal Description Report

Page: 47

5926 VDR Lattintown RD from US Rt 9W to Ulster County border**Data in this report covers the period Jun 30, 2005 - Jun 30, 2010****Complete Accident data from NYS DMV is only available thru 6/30/2010**

County: Orange Muni: Newburgh(T) Ref. Marker: 9W83023043 Street: ROUTE 9W

AT INTERSECTION WITH Old Post Rd

11/18/2009 Wed 08:11 AM Persons Killed: 0 Persons Injured: 0 Extent of Injuries: **Case: 2009-33268148**
 Accident Class: PROPERTY DAMAGE Police Agency: Num of Veh: 2
 Type Of Accident: COLLISION WITH MOTOR VEHICLE Traffic Control: NONE
 Manner of Collision: REAR END Weather: CLEAR
 Road Surface Condition: DRY Road Char.: STRAIGHT AND LEVEL Light Condition: DAYLIGHT
 Loc. of Ped/Bicycle: NOT APPLICABLE Action of Ped/Bicycle: NOT APPLICABLE

Veh :2 OTHER Registered Weight: State of Registration:
 Num of Occupants: 0 Driver's Age: Sex: Citation Issued:
 Direction of Travel: SOUTH Public Property Damage: N School Bus Involved: N
 Pre-Accd Action: BACKING
 Apparent Factors: BACKING UNSAFELY, UNKNOWN

Veh :1 CAR/VAN/PICKUP Registered Weight: 3100 State of Registration: NY
 Num of Occupants: 1 Driver's Age: Sex: Citation Issued:
 Direction of Travel: NORTH Public Property Damage: N School Bus Involved: N
 Pre-Accd Action: PARKED
 Apparent Factors: NOT APPLICABLE, UNKNOWN

County: Orange Muni: Newburgh(T) Ref. Marker: 9W83023032 Street: ROUTE 9W

88 Meters North of Lattintown Rd

12/26/2006 Tue 23:11 PM Persons Killed: 0 Persons Injured: 0 Extent of Injuries: **Case: 2006-NR1522839**
 Accident Class: NON-REPORTABLE Police Agency: Num of Veh: 1
 Type Of Accident: COLLISION WITH DEER Traffic Control: NONE
 Manner of Collision: OTHER Weather: CLOUDY
 Road Surface Condition: DRY Road Char.: Light Condition: DARK-ROAD LIGHTED
 Loc. of Ped/Bicycle: Action of Ped/Bicycle:

Veh :1 OTHER Registered Weight: State of Registration:
 Num of Occupants: Driver's Age: Sex: Citation Issued:
 Direction of Travel: NORTH Public Property Damage: N School Bus Involved: X
 Pre-Accd Action: GOING STRAIGHT AHEAD
 Apparent Factors: UNKNOWN, UNKNOWN

County: Orange Muni: Newburgh(T) Ref. Marker: 9W83023043 Street: ROUTE 9W

8 Meters South of Old Post Rd

1/15/2006

Sun 12:11 PM

Persons Killed: 0

Persons Injured: 0

Extent of Injuries:

Case: 2006-NR1873690

Accident Class: NON-REPORTABLE

Police Agency:

Num of Veh: 2

Type Of Accident: COLLISION WITH MOTOR VEHICLE

Traffic Control: NO PASSING ZONE

Manner of Collision: OTHER

Weather: CLEAR

Road Surface Condition: DRY

Road Char.:

Light Condition: DAYLIGHT

Loc. of Ped/Bicycle: INVALID CODE

Action of Ped/Bicycle:

Accident Location Information System (ALIS)

Date: 11/17/10 02:20

Accident Verbal Description Report

Page: 48

5926 VDR Lattintown RD from US Rt 9W to Ulster County border**Data in this report covers the period Jun 30, 2005 - Jun 30, 2010****Complete Accident data from NYS DMV is only available thru 6/30/2010**

County: Orange Muni: Newburgh(T) Ref. Marker: 9W83023043 Street: ROUTE 9W

***** CONTINUED

Veh :1 OTHER Registered Weight: State of Registration:
 Num of Occupants: Driver's Age: Sex: Citation Issued:
 Direction of Travel: WEST Public Property Damage: N School Bus Involved: X
 Pre-Accd Action: MAKING RIGHT TURN
 Apparent Factors: UNKNOWN, UNKNOWN

Veh :2 OTHER Registered Weight: State of Registration:
 Num of Occupants: Driver's Age: Sex: Citation Issued:
 Direction of Travel: SOUTH Public Property Damage: N School Bus Involved: X
 Pre-Accd Action: CHANGING LANES
 Apparent Factors: UNSAFE LANE CHANGE, UNKNOWN

County: Orange Muni: Newburgh(T) Ref. Marker: 9W83023043 Street: ROUTE 9W

8 Meters South of Old Post Rd

4/29/2006 Sat 00:11 AM Persons Killed: 0 Persons Injured: 0 Extent of Injuries: **Case: 2006-NR1954727**
 Accident Class: NON-REPORTABLE Police Agency: Num of Veh: 1
 Type Of Accident: COLLISION WITH SIGN POST Traffic Control: NONE
 Manner of Collision: OTHER Weather: CLEAR
 Road Surface Condition: DRY Road Char.: Light Condition: DARK-ROAD LIGHTED
 Loc. of Ped/Bicycle: INVALID CODE Action of Ped/Bicycle:

Veh :1 OTHER Registered Weight: State of Registration:
 Num of Occupants: Driver's Age: Sex: Citation Issued:
 Direction of Travel: NORTH Public Property Damage: N School Bus Involved: X
 Pre-Accd Action: GOING STRAIGHT AHEAD
 Apparent Factors: UNKNOWN, DRIVER INATTENTION

County: Orange Muni: Newburgh(T) Ref. Marker: 9W83023043 Street: ROUTE 9W

8 Meters South of Old Post Rd

8/5/2005 Fri 15:11 PM Persons Killed: 0 Persons Injured: 0 Extent of Injuries: **Case: 2005-NR1947647**
 Accident Class: NON-REPORTABLE Police Agency: Num of Veh: 2
 Type Of Accident: COLLISION WITH MOTOR VEHICLE Traffic Control: NONE
 Manner of Collision: REAR END Weather: CLOUDY
 Road Surface Condition: WET Road Char.: Light Condition: DAYLIGHT
 Loc. of Ped/Bicycle: INVALID CODE Action of Ped/Bicycle:

Veh :1	OTHER	Registered Weight:		State of Registration:	
	Num of Occupants:		Driver's Age:	Sex:	Citation Issued:
	Direction of Travel: SOUTH		Public Property Damage: N		School Bus Involved: X
	Pre-Accd Action: MAKING LEFT TURN				
	Apparent Factors: UNKNOWN, UNKNOWN				
Veh :2	OTHER	Registered Weight:		State of Registration:	
	Num of Occupants:		Driver's Age:	Sex:	Citation Issued:
	Direction of Travel: SOUTH		Public Property Damage: N		School Bus Involved: X
	Pre-Accd Action: GOING STRAIGHT AHEAD				
	Apparent Factors: PAVEMENT SLIPPERY, DRIVER INEXPERIENCE				

Accident Location Information System (ALIS)

Date: 11/17/10 02:20

Accident Verbal Description Report

Page: 45

5926 VDR Lattintown RD from US Rt 9W to Ulster County border**Data in this report covers the period Jun 30, 2005 - Jun 30, 2010****Complete Accident data from NYS DMV is only available thru 6/30/2010**County: Orange Muni: Newburgh(T) Ref. Marker: 9W83023043 Street: ROUTE 9W
8 Meters South of Old Post Rd

11/24/2005 Thu 06:11 AM Persons Killed: 0 Persons Injured: 0 Extent of Injuries: **Case: 2005-NR1703670**
 Accident Class: NON-REPORTABLE Police Agency: Num of Veh: 1
 Type Of Accident: COLLISION WITH CURBING Traffic Control: NO PASSING ZONE
 Manner of Collision: OTHER Weather: SNOW
 Road Surface Condition: SNOW/ICE Road Char.: Light Condition: DAYLIGHT
 Loc. of Ped/Bicycle: INVALID CODE Action of Ped/Bicycle:

Veh :1 OTHER Registered Weight: State of Registration:
 Num of Occupants: Driver's Age: Sex: Citation Issued:
 Direction of Travel: UNKNOWN Public Property Damage: N School Bus Involved: X
 Pre-Accd Action: GOING STRAIGHT AHEAD
 Apparent Factors: PAVEMENT SLIPPERY, UNSAFE SPEED

County: Orange Muni: Newburgh(T) Ref. Marker: 9W83023039 Street: ROUTE 9W

11/4/2005 Fri 20:11 PM Persons Killed: 0 Persons Injured: 0 Extent of Injuries: **Case: 2005-NR1702915**
 Accident Class: NON-REPORTABLE Police Agency: Num of Veh: 2
 Type Of Accident: COLLISION WITH MOTOR VEHICLE Traffic Control: NONE
 Manner of Collision: OTHER Weather: CLEAR
 Road Surface Condition: DRY Road Char.: Light Condition: DARK-ROAD UNLIGHTED
 Loc. of Ped/Bicycle: INVALID CODE Action of Ped/Bicycle:

Veh :1 OTHER Registered Weight: State of Registration:
 Num of Occupants: Driver's Age: Sex: Citation Issued:
 Direction of Travel: NORTH Public Property Damage: N School Bus Involved: X
 Pre-Accd Action: OVERTAKING
 Apparent Factors: PASSING OR LANE USAGE IMPROPERLY, UNKNOWN

Veh :2 OTHER Registered Weight: State of Registration:
 Num of Occupants: Driver's Age: Sex: Citation Issued:
 Direction of Travel: NORTH-EAST Public Property Damage: N School Bus Involved: X
 Pre-Accd Action: MAKING RIGHT TURN
 Apparent Factors: UNKNOWN, UNKNOWN

County: Orange Muni: Newburgh(T) Ref. Marker: 9W83023032 Street: ROUTE 9W
88 Meters North of Lattintown Rd

9/16/2005	Fri 08:11 AM	Persons Killed: 0	Persons Injured: 0	Extent of Injuries:	Case: 2005-NR1707296
	Accident Class: NON-REPORTABLE			Police Agency:	Num of Veh: 2
	Type Of Accident: COLLISION WITH MOTOR VEHICLE				Traffic Control: STOP SIGN
	Manner of Collision: RIGHT ANGLE				Weather: CLOUDY
	Road Surface Condition: DRY		Road Char.:		Light Condition: DAYLIGHT
	Loc. of Ped/Bicycle: INVALID CODE				Action of Ped/Bicycle:

Accident Location Information System (ALIS)

Date: 11/17/10 02:20

Accident Verbal Description Report

Page: 50

5926 VDR Lattintown RD from US Rt 9W to Ulster County border**Data in this report covers the period Jun 30, 2005 - Jun 30, 2010****Complete Accident data from NYS DMV is only available thru 6/30/2010**

County: Orange Muni: Newburgh(T) Ref. Marker: 9W83023032 Street: ROUTE 9W

***** CONTINUED

Veh :1 OTHER Registered Weight: State of Registration:
 Num of Occupants: Driver's Age: Sex: Citation Issued:
 Direction of Travel: EAST Public Property Damage: N School Bus Involved: X
 Pre-Accd Action: MAKING LEFT TURN
 Apparent Factors: FAILURE TO YIELD RIGHT OF WAY, UNKNOWN

Veh :2 OTHER Registered Weight: State of Registration:
 Num of Occupants: Driver's Age: Sex: Citation Issued:
 Direction of Travel: NORTH Public Property Damage: N School Bus Involved: X
 Pre-Accd Action: GOING STRAIGHT AHEAD
 Apparent Factors: UNKNOWN, UNKNOWN

County: Orange Muni: Newburgh(T) Ref. Marker: 9W83023032 Street: ROUTE 9W

88 Meters North of Lattintown Rd

11/5/2007 Mon 15:11 PM Persons Killed: 0 Persons Injured: 0 Extent of Injuries: **Case: 2007-NR2199992**
 Accident Class: NON-REPORTABLE Police Agency: Num of Veh: 2
 Type Of Accident: COLLISION WITH MOTOR VEHICLE Traffic Control: NONE
 Manner of Collision: OVERTAKING Weather: CLEAR
 Road Surface Condition: DRY Road Char.: Light Condition: DAYLIGHT
 Loc. of Ped/Bicycle: INVALID CODE Action of Ped/Bicycle:

Veh :1 OTHER Registered Weight: State of Registration:
 Num of Occupants: Driver's Age: Sex: Citation Issued:
 Direction of Travel: SOUTH Public Property Damage: N School Bus Involved: X
 Pre-Accd Action: GOING STRAIGHT AHEAD
 Apparent Factors: PASSING OR LANE USAGE IMPROPERLY, UNKNOWN

Veh :2 OTHER Registered Weight: State of Registration:
 Num of Occupants: Driver's Age: Sex: Citation Issued:
 Direction of Travel: SOUTH Public Property Damage: N School Bus Involved: X
 Pre-Accd Action: GOING STRAIGHT AHEAD
 Apparent Factors: PASSING OR LANE USAGE IMPROPERLY, UNKNOWN

County: Orange Muni: Newburgh(T) Ref. Marker: 9W83023035 Street: ROUTE 9W

232 Meters West of Oak St

1/15/2008	Tue 17:11 PM	Persons Killed: 0	Persons Injured: 0	Extent of Injuries:	Case: 2008-NR2177867
	Accident Class: NON-REPORTABLE			Police Agency:	Num of Veh: 1
	Type Of Accident: COLLISION WITH ANIMAL				Traffic Control: NONE
	Manner of Collision: OTHER			Weather: CLOUDY	
	Road Surface Condition: DRY	Road Char.:		Light Condition: DARK-ROAD UNLIGHTED	
	Loc. of Ped/Bicycle: INVALID CODE			Action of Ped/Bicycle:	
Veh :1	OTHER	Registered Weight:		State of Registration:	
	Num of Occupants:		Driver's Age:	Sex:	Citation Issued:
	Direction of Travel: NORTH		Public Property Damage: N		School Bus Involved: X
	Pre-Accd Action: GOING STRAIGHT AHEAD				
	Apparent Factors: ANIMAL'S ACTION, UNKNOWN				

Accident Location Information System (ALIS)

Date: 11/17/10 02:20

Accident Verbal Description Report

Page: 51

5926 VDR Lattintown RD from US Rt 9W to Ulster County border**Data in this report covers the period Jun 30, 2005 - Jun 30, 2010****Complete Accident data from NYSDMV is only available thru 6/30/2010**

County: Orange Muni: Newburgh(T) Ref. Marker: 9W83023043 Street: US ROUTE 9W

23 Meters South of Magyar Dr

1/9/2008

Wed 11:11 AM

Persons Killed: 0

Persons Injured: 0

Extent of Injuries:

Case: 2008-NR2177163

Accident Class: NON-REPORTABLE

Police Agency:

Num of Veh: 2

Type Of Accident: COLLISION WITH MOTOR VEHICLE

Traffic Control: NONE

Manner of Collision: OTHER

Weather: CLEAR

Road Surface Condition: DRY

Road Char.:

Light Condition: DAYLIGHT

Loc. of Ped/Bicycle: INVALID CODE

Action of Ped/Bicycle:

Veh :1

OTHER

Registered Weight:

State of Registration:

Num of Occupants:

Driver's Age:

Sex:

Citation Issued:

Direction of Travel: NORTH

Public Property Damage: N

School Bus Involved: X

Pre-Accd Action: OVERTAKING

Apparent Factors: UNKNOWN, UNKNOWN

Veh :2

OTHER

Registered Weight:

State of Registration:

Num of Occupants:

Driver's Age:

Sex:

Citation Issued:

Direction of Travel: NORTH-EAST

Public Property Damage: N

School Bus Involved: X

Pre-Accd Action: MAKING RIGHT TURN

Apparent Factors: TURNING IMPROPER, FAILURE TO YIELD RIGHT OF WAY

County: Orange Muni: Newburgh(T) Ref. Marker: 9W83023036 Street: US ROUTE 9W

73 Meters West of Oak St

10/27/2008

Mon 07:11 AM

Persons Killed: 0

Persons Injured: 0

Extent of Injuries:

Case: 2008-NR2233070

Accident Class: NON-REPORTABLE

Police Agency:

Num of Veh: 1

Type Of Accident: COLLISION WITH ANIMAL

Traffic Control: NONE

Manner of Collision: OTHER

Weather: CLOUDY

Road Surface Condition: DRY

Road Char.:

Light Condition: DAWN

Loc. of Ped/Bicycle: INVALID CODE

Action of Ped/Bicycle:

Veh :1

OTHER

Registered Weight:

State of Registration:

Num of Occupants:

Driver's Age:

Sex:

Citation Issued:

Direction of Travel: SOUTH

Public Property Damage: N

School Bus Involved: X

Pre-Accd Action: GOING STRAIGHT AHEAD

Apparent Factors: ANIMAL'S ACTION, UNKNOWN

County: Orange Muni: Newburgh(T) Ref. Marker: 9W83023035 Street: ROUTE 9W

232 Meters West of Oak St

4/25/2008	Fri 17:11 PM	Persons Killed: 0	Persons Injured: 0	Extent of Injuries:	Case: 2008-NR2383570
	Accident Class: NON-REPORTABLE			Police Agency:	Num of Veh: 2
	Type Of Accident: COLLISION WITH MOTOR VEHICLE				Traffic Control: NONE
	Manner of Collision: LEFT TURN (AGAINST OTHER CAR)				Weather: CLEAR
	Road Surface Condition: DRY		Road Char.:	Light Condition: DAYLIGHT	
	Loc. of Ped/Bicycle: INVALID CODE			Action of Ped/Bicycle:	

Accident Location Information System (ALIS)

Date: 11/17/10 02:20

Accident Verbal Description Report

Page: 52

5926 VDR Lattintown RD from US Rt 9W to Ulster County border**Data in this report covers the period Jun 30, 2005 - Jun 30, 2010****Complete Accident data from NYS DMV is only available thru 6/30/2010**

County: Orange Muni: Newburgh(T) Ref. Marker: 9W83023035 Street: ROUTE 9W

**** CONTINUED

Veh :1 OTHER Registered Weight: State of Registration:
 Num of Occupants: Driver's Age: Sex: Citation Issued:
 Direction of Travel: SOUTH Public Property Damage: N School Bus Involved: X
 Pre-Accd Action: GOING STRAIGHT AHEAD
 Apparent Factors: UNKNOWN, UNKNOWN

Veh :2 OTHER Registered Weight: State of Registration:
 Num of Occupants: Driver's Age: Sex: Citation Issued:
 Direction of Travel: NORTH Public Property Damage: N School Bus Involved: X
 Pre-Accd Action: MAKING LEFT TURN
 Apparent Factors: FAILURE TO YIELD RIGHT OF WAY, UNKNOWN

County: Orange Muni: Newburgh(T) Ref. Marker: 9W83023044 Street: ROUTE 9W

43 Meters South of Pine Rd

9/24/2007 Mon 07:11 AM Persons Killed: 0 Persons Injured: 0 Extent of Injuries: **Case: 2007-NR2423907**
 Accident Class: NON-REPORTABLE Police Agency: Num of Veh: 1
 Type Of Accident: COLLISION WITH SIGN POST Traffic Control: NONE
 Manner of Collision: OTHER Weather: CLEAR
 Road Surface Condition: DRY Road Char.: Light Condition: DAYLIGHT
 Loc. of Ped/Bicycle: INVALID CODE Action of Ped/Bicycle:

Veh :1 OTHER Registered Weight: State of Registration:
 Num of Occupants: Driver's Age: Sex: Citation Issued:
 Direction of Travel: SOUTH Public Property Damage: N School Bus Involved: X
 Pre-Accd Action: GOING STRAIGHT AHEAD
 Apparent Factors: FOLLOWING TOO CLOSELY, REACTION TO OTHER UNINVOLVED VEHICL

County: Orange Muni: Newburgh(T) Ref. Marker: 9W83023032 Street: ROUTE 9W

88 Meters North of Lattintown Rd

7/24/2007 Tue 23:11 PM Persons Killed: 0 Persons Injured: 0 Extent of Injuries: **Case: 2007-NR2500607**
 Accident Class: NON-REPORTABLE Police Agency: Num of Veh: 1
 Type Of Accident: COLLISION WITH ANIMAL Traffic Control: NONE
 Manner of Collision: OTHER Weather: CLEAR
 Road Surface Condition: DRY Road Char.: Light Condition: DARK-ROAD UNLIGHTED
 Loc. of Ped/Bicycle: INVALID CODE Action of Ped/Bicycle:

Veh :1 OTHER Registered Weight: State of Registration:
 Num of Occupants: Driver's Age: Sex: Citation Issued:
 Direction of Travel: SOUTH Public Property Damage: N School Bus Involved: X
 Pre-Accd Action: GOING STRAIGHT AHEAD
 Apparent Factors: ANIMAL'S ACTION, UNKNOWN

County: Orange Muni: Newburgh(T) Ref. Marker: 9W83023053 Street: [Route] 9W
 1497 Meters North of Old State Rd

12/14/2009 Mon 18:11 PM Persons Killed: 0 Persons Injured: 0 Extent of Injuries: **Case: 2009-33254069**
 Accident Class: PROPERTY DAMAGE Police Agency: Num of Veh: 4
 Type Of Accident: COLLISION WITH MOTOR VEHICLE Traffic Control: NONE
 Manner of Collision: OTHER Weather: CLOUDY
 Road Surface Condition: DRY Road Char.: CURVE AND LEVEL Light Condition: DARK-ROAD UNLIGHTED
 Loc. of Ped/Bicycle: NOT APPLICABLE Action of Ped/Bicycle: NOT APPLICABLE

Accident Location Information System (ALIS)

Date: 11/17/10 02:20

Accident Verbal Description Report

Page: 53

5926 VDR Lattintown RD from US Rt 9W to Ulster County border**Data in this report covers the period Jun 30, 2005 - Jun 30, 2010****Complete Accident data from NYS DMV is only available thru 6/30/2010**

County: Orange Muni: Newburgh(T) Ref. Marker: 9W83023053 Street: [Route] 9W

***** CONTINUED

Veh :1 CAR/VAN/PICKUP Registered Weight: 4124 State of Registration: NY
 Num of Occupants: 1 Driver's Age: 52 Sex: M Citation Issued: Y
 Direction of Travel: SOUTH Public Property Damage: N School Bus Involved: N
 Pre-Accd Action: GOING STRAIGHT AHEAD
 Apparent Factors: TIRE FAILURE/INADEQUATE, NOT APPLICABLE

Veh :2 OTHER Registered Weight: 1495 State of Registration: NY
 Num of Occupants: 1 Driver's Age: Sex: Citation Issued:
 Direction of Travel: UNKNOWN Public Property Damage: N School Bus Involved: N
 Pre-Accd Action: PARKED
 Apparent Factors: NOT APPLICABLE, NOT APPLICABLE

Veh :3 CAR/VAN/PICKUP Registered Weight: State of Registration:
 Num of Occupants: 0 Driver's Age: Sex: Citation Issued:
 Direction of Travel: WEST Public Property Damage: N School Bus Involved: N
 Pre-Accd Action: PARKED
 Apparent Factors: NOT APPLICABLE, NOT APPLICABLE

Veh :4 CAR/VAN/PICKUP Registered Weight: State of Registration:
 Num of Occupants: 0 Driver's Age: Sex: Citation Issued:
 Direction of Travel: WEST Public Property Damage: N School Bus Involved: N
 Pre-Accd Action: PARKED
 Apparent Factors: NOT APPLICABLE, NOT APPLICABLE

County: Orange Muni: Newburgh(T) Ref. Marker: 9W83023052 Street: ROUTE 9W

254 Meters North

12/23/2009 Wed 23:11 PM Persons Killed: 0 Persons Injured: 0 Extent of Injuries: **Case: 2009-33260424**
 Accident Class: PROPERTY DAMAGE Police Agency: Num of Veh: 1
 Type Of Accident: COLLISION WITH DEER Traffic Control: NONE
 Manner of Collision: OTHER Weather: CLEAR
 Road Surface Condition: DRY Road Char.: STRAIGHT AND LEVEL Light Condition: DARK-ROAD UNLIGHTED
 Loc. of Ped/Bicycle: NOT APPLICABLE Action of Ped/Bicycle: NOT APPLICABLE

Veh :1 CAR/VAN/PICKUP Registered Weight: State of Registration: MD
 Num of Occupants: 2 Driver's Age: 55 Sex: M Citation Issued: N
 Direction of Travel: NORTH Public Property Damage: N School Bus Involved: N
 Pre-Accd Action: GOING STRAIGHT AHEAD
 Apparent Factors: ANIMAL'S ACTION, NOT APPLICABLE

County: Orange Muni: Newburgh(T) Ref. Marker: 9W83023048 Street: [Route] 9W
 1497 Meters North of Old State Rd

12/10/2009 Thu 14:11 PM Persons Killed: 0 Persons Injured: 0 Extent of Injuries: **Case: 2009-33271814**
 Accident Class: PROPERTY DAMAGE Police Agency: Num of Veh: 2
 Type Of Accident: COLLISION WITH MOTOR VEHICLE Traffic Control: NONE
 Manner of Collision: LEFT TURN (WITH OTHER CAR) Weather: CLEAR
 Road Surface Condition: DRY Road Char.: STRAIGHT AND LEVEL Light Condition: DAYLIGHT
 Loc. of Ped/Bicycle: NOT APPLICABLE Action of Ped/Bicycle: NOT APPLICABLE

Accident Location Information System (ALIS)

Date: 11/17/10 02:20

Accident Verbal Description Report

Page: 54

5926 VDR Lattintown RD from US Rt 9W to Ulster County border**Data in this report covers the period Jun 30, 2005 - Jun 30, 2010****Complete Accident data from NYS DMV is only available thru 6/30/2010**

County: Orange Muni: Newburgh(T) Ref. Marker: 9W83023048 Street: [Route] 9W

***** CONTINUED

Veh :2 CAR/VAN/PICKUP Registered Weight: 4030 State of Registration: NY
 Num of Occupants: 1 Driver's Age: 34 Sex: M Citation Issued: N
 Direction of Travel: SOUTH Public Property Damage: N School Bus Involved: N
 Pre-Accd Action: GOING STRAIGHT AHEAD
 Apparent Factors: UNKNOWN, UNSAFE LANE CHANGE

Veh :1 CAR/VAN/PICKUP Registered Weight: 4501 State of Registration: NY
 Num of Occupants: 1 Driver's Age: 52 Sex: M Citation Issued: N
 Direction of Travel: SOUTH Public Property Damage: N School Bus Involved: N
 Pre-Accd Action: MAKING LEFT TURN
 Apparent Factors: UNKNOWN, UNKNOWN

County: Orange Muni: Newburgh(T) Ref. Marker: 9W83023043 Street: [Route] 9W
1497 Meters North of Old State Rd

12/2/2009 Wed 17:11 PM Persons Killed: 0 Persons Injured: 0 Extent of Injuries: **Case: 2009-33275671**
 Accident Class: PROPERTY DAMAGE Police Agency: Num of Veh: 1
 Type Of Accident: COLLISION WITH DEER Traffic Control: NONE
 Manner of Collision: OTHER Weather: CLOUDY
 Road Surface Condition: WET Road Char.: STRAIGHT AND LEVEL Light Condition: DARK-ROAD LIGHTED
 Loc. of Ped/Bicycle: NOT APPLICABLE Action of Ped/Bicycle: NOT APPLICABLE

Veh :1 CAR/VAN/PICKUP Registered Weight: 2886 State of Registration: NY
 Num of Occupants: 1 Driver's Age: 50 Sex: F Citation Issued: N
 Direction of Travel: SOUTH Public Property Damage: N School Bus Involved: N
 Pre-Accd Action: GOING STRAIGHT AHEAD
 Apparent Factors: ANIMAL'S ACTION, UNKNOWN

County: Orange Muni: Newburgh(T) Ref. Marker: 9W83023037 Street: US HWY 9W
119 Meters West of Morris Dr

12/20/2009 Sun 00:11 AM Persons Killed: 0 Persons Injured: 3 Extent of Injuries: BBB **Case: 2009-33307090**
 Accident Class: PROPERTY DAMAGE AND INJURY Police Agency: Num of Veh: 1
 Type Of Accident: COLLISION WITH GUIDERAIL - END Traffic Control: NONE
 Manner of Collision: OTHER Weather: SNOW
 Road Surface Condition: SNOW/ICE Road Char.: STRAIGHT AND LEVEL Light Condition: DARK-ROAD UNLIGHTED
 Loc. of Ped/Bicycle: NOT APPLICABLE Action of Ped/Bicycle: NOT APPLICABLE

Veh :1	CAR/VAN/PICKUP	Registered Weight: 2782	State of Registration: NY
	Num of Occupants: 3	Driver's Age: 52	Sex: F Citation Issued: N
	Direction of Travel: NORTH	Public Property Damage: Y	School Bus Involved: N
	Pre-Accd Action: GOING STRAIGHT AHEAD		
	Apparent Factors: PAVEMENT SLIPPERY, UNKNOWN		
County: Orange 1/8/2010	Muni: Newburgh(T) Ref. Marker: 9W83023053 Street: ROUTE 9W Fri 15:11 PM	Persons Killed: 0 Persons Injured: 0	Extent of Injuries: Police Agency: Weather: SNOW
	Accident Class: PROPERTY DAMAGE Type Of Accident: COLL. W/EARTH ELE./ROCK CUT/DITCH Manner of Collision: OTHER	Road Char.: STRAIGHT AND LEVEL Action of Ped/Bicycle: NOT APPLICABLE	Case: 2010-33337616 Num of Veh: 1 Traffic Control: NONE Light Condition: DAYLIGHT
	Road Surface Condition: SNOW/ICE Loc. of Ped/Bicycle: NOT APPLICABLE		

Accident Location Information System (ALIS)

Date: 11/17/10 02:20

Accident Verbal Description Report

Page: 55

5926 VDR Lattintown RD from US Rt 9W to Ulster County border**Data in this report covers the period Jun 30, 2005 - Jun 30, 2010****Complete Accident data from NYS DMV is only available thru 6/30/2010**

County: Orange Muni: Newburgh(T) Ref. Marker: 9W83023053 Street: ROUTE 9W

***** CONTINUED

Veh :1 CAR/VAN/PICKUP Registered Weight: 3650 State of Registration: NY
 Num of Occupants: 3 Driver's Age: 21 Sex: F Citation Issued: N
 Direction of Travel: SOUTH Public Property Damage: N School Bus Involved: N
 Pre-Accd Action: GOING STRAIGHT AHEAD
 Apparent Factors: UNKNOWN, UNKNOWN

County: Orange Muni: Newburgh(T) Ref. Marker: 9W83023043 Street: ROUTE 9W
 AT INTERSECTION WITH OLD POST RD

2/1/2010 Mon 12:11 PM Persons Killed: 0 Persons Injured: 0 Extent of Injuries: **Case: 2010-33335430**
 Accident Class: PROPERTY DAMAGE Police Agency: Num of Veh: 2
 Type Of Accident: COLLISION WITH MOTOR VEHICLE Traffic Control: NONE
 Manner of Collision: UNKNOWN Weather: CLEAR
 Road Surface Condition: DRY Road Char.: STRAIGHT AND LEVEL Light Condition: DAYLIGHT
 Loc. of Ped/Bicycle: NOT APPLICABLE Action of Ped/Bicycle: NOT APPLICABLE

Veh :1 CAR/VAN/PICKUP Registered Weight: 2977 State of Registration: NY
 Num of Occupants: 1 Driver's Age: 20 Sex: M Citation Issued: N
 Direction of Travel: SOUTH-WEST Public Property Damage: N School Bus Involved: N
 Pre-Accd Action: STARTING FROM PARKING
 Apparent Factors: UNKNOWN, FAILURE TO YIELD RIGHT OF WAY

Veh :2 CAR/VAN/PICKUP Registered Weight: State of Registration: SC
 Num of Occupants: 1 Driver's Age: 20 Sex: F Citation Issued: N
 Direction of Travel: WEST Public Property Damage: N School Bus Involved: N
 Pre-Accd Action: GOING STRAIGHT AHEAD
 Apparent Factors: NOT APPLICABLE, UNKNOWN

County: Orange Muni: Newburgh(T) Ref. Marker: Street: LATTINTOWN RD
 AT INTERSECTION WITH Route 9W

1/24/2010 Sun 15:11 PM Persons Killed: 0 Persons Injured: 1 Extent of Injuries: C **Case: 2010-33321782**
 Accident Class: PROPERTY DAMAGE AND INJURY Police Agency: Num of Veh: 2
 Type Of Accident: COLLISION WITH MOTOR VEHICLE Traffic Control: NONE
 Manner of Collision: UNKNOWN Weather: SLEET/HAIL/FREEZING RAIN
 Road Surface Condition: SLUSH Road Char.: CURVE AND HILLCREST Light Condition: DAYLIGHT
 Loc. of Ped/Bicycle: NOT APPLICABLE Action of Ped/Bicycle: NOT APPLICABLE

Veh :2	CAR/VAN/PICKUP	Registered Weight: 5251	State of Registration: NY
	Num of Occupants: 1	Driver's Age: 23	Sex: M Citation Issued: N
	Direction of Travel: SOUTH	Public Property Damage: N	School Bus Involved: N
	Pre-Accd Action: GOING STRAIGHT AHEAD		
	Apparent Factors: PAVEMENT SLIPPERY, FAILURE TO KEEP RIGHT		
Veh :1	CAR/VAN/PICKUP	Registered Weight: 4165	State of Registration: NY
	Num of Occupants: 1	Driver's Age: 42	Sex: M Citation Issued: Y
	Direction of Travel: NORTH	Public Property Damage: N	School Bus Involved: N
	Pre-Accd Action: GOING STRAIGHT AHEAD		
	Apparent Factors: FAILURE TO KEEP RIGHT, PAVEMENT SLIPPERY		

Accident Location Information System (ALIS)

Date: 11/17/10 02:20

Accident Verbal Description Report

Page: 56

5926 VDR Lattintown RD from US Rt 9W to Ulster County border**Data in this report covers the period Jun 30, 2005 - Jun 30, 2010****Complete Accident data from NYS DMV is only available thru 6/30/2010**

County: Orange Muni: Newburgh(T) Ref. Marker: 9W83023043 Street: [Route] 9W

1497 Meters North of Old State Rd

2/1/2010

Mon 21:11 PM

Persons Killed: 0

Persons Injured: 0

Extent of Injuries:

Case: 2010-33335424

Accident Class: PROPERTY DAMAGE

Police Agency:

Num of Veh: 2

Type Of Accident: COLLISION WITH MOTOR VEHICLE

Traffic Control: NONE

Manner of Collision: UNKNOWN

Weather: CLEAR

Road Surface Condition: DRY

Road Char.: STRAIGHT AND LEVEL

Light Condition: DARK-ROAD LIGHTED

Loc. of Ped/Bicycle: NOT APPLICABLE

Action of Ped/Bicycle: NOT APPLICABLE

Veh :2

OTHER

Registered Weight:

State of Registration:

Num of Occupants: 0

Driver's Age:

Sex:

Citation Issued:

Direction of Travel: EAST

Public Property Damage: N

School Bus Involved: N

Pre-Accd Action: MAKING RIGHT TURN

Apparent Factors: FAILURE TO YIELD RIGHT OF WAY, UNKNOWN

Veh :1

CAR/VAN/PICKUP

Registered Weight: 2358

State of Registration: NY

Num of Occupants: 1

Driver's Age: 56

Sex: F

Citation Issued: N

Direction of Travel: SOUTH

Public Property Damage: N

School Bus Involved: N

Pre-Accd Action: GOING STRAIGHT AHEAD

Apparent Factors: NOT APPLICABLE, UNKNOWN

County: Orange Muni: Newburgh(T) Ref. Marker: 9W83023038 Street: [Route] 9W

1497 Meters North of Old State Rd

2/5/2010

Fri 08:11 AM

Persons Killed: 0

Persons Injured: 0

Extent of Injuries:

Case: 2010-33355703

Accident Class: PROPERTY DAMAGE

Police Agency:

Num of Veh: 3

Type Of Accident: COLLISION WITH MOTOR VEHICLE

Traffic Control: NONE

Manner of Collision: OTHER

Weather: CLEAR

Road Surface Condition: DRY

Road Char.: STRAIGHT AND LEVEL

Light Condition: DAYLIGHT

Loc. of Ped/Bicycle: NOT APPLICABLE

Action of Ped/Bicycle: NOT APPLICABLE

Veh :2

CAR/VAN/PICKUP

Registered Weight: 3209

State of Registration: NY

Num of Occupants: 1

Driver's Age: 19

Sex: F

Citation Issued: N

Direction of Travel: NORTH

Public Property Damage: N

School Bus Involved: N

Pre-Accd Action: STOPPED IN TRAFFIC

Apparent Factors: UNKNOWN, UNKNOWN

Veh :3

CAR/VAN/PICKUP

Registered Weight: 3177

State of Registration: NY

Num of Occupants: 1
Direction of Travel: NORTH
Pre-Accd Action: GOING STRAIGHT AHEAD
Apparent Factors: UNKNOWN, FOLLOWING TOO CLOSELY

Driver's Age: 66
Public Property Damage: N

Sex: M
Citation Issued: N
School Bus Involved: N

Veh :1
CAR/VAN/PICKUP
Num of Occupants: 1
Direction of Travel: NORTH
Pre-Accd Action: STOPPED IN TRAFFIC
Apparent Factors: UNKNOWN, UNKNOWN

Registered Weight: 2321
Driver's Age: 30
Public Property Damage: N

State of Registration: NY
Sex: M
Citation Issued: N
School Bus Involved: N

Accident Location Information System (ALIS)

Date: 11/17/10 02:20

Accident Verbal Description Report

Page: 57

5926 VDR Lattintown RD from US Rt 9W to Ulster County border**Data in this report covers the period Jun 30, 2005 - Jun 30, 2010****Complete Accident data from NYS DMV is only available thru 6/30/2010**

County: Orange Muni: Newburgh(T) Ref. Marker: Street: CONWAY RD

AT INTERSECTION WITH Route 9W

2/17/2010 Wed 13:11 PM Persons Killed: 0 Persons Injured: 0 Extent of Injuries: **Case: 2010-33354746**
 Accident Class: PROPERTY DAMAGE Police Agency: Num of Veh: 1
 Type Of Accident: COLL. W/EARTH ELE./ROCK CUT/DITCH Traffic Control: NO PASSING ZONE
 Manner of Collision: OTHER Weather: CLOUDY
 Road Surface Condition: WET Road Char.: CURVE AND GRADE Light Condition: DAYLIGHT
 Loc. of Ped/Bicycle: NOT APPLICABLE Action of Ped/Bicycle: NOT APPLICABLE

Veh :1 CAR/VAN/PICKUP Registered Weight: 2982 State of Registration: NY
 Num of Occupants: 1 Driver's Age: 18 Sex: F Citation Issued: N
 Direction of Travel: WEST Public Property Damage: N School Bus Involved: N
 Pre-Accd Action: GOING STRAIGHT AHEAD
 Apparent Factors: DRIVER INEXPERIENCE, UNKNOWN

County: Orange Muni: Newburgh(T) Ref. Marker: 9W83023042 Street: [Route] 9W
1497 Meters North of Old State Rd

2/25/2010 Thu 06:11 AM Persons Killed: 0 Persons Injured: 2 Extent of Injuries: BB **Case: 2010-33372878**
 Accident Class: PROPERTY DAMAGE AND INJURY Police Agency: Num of Veh: 3
 Type Of Accident: COLLISION WITH MOTOR VEHICLE Traffic Control: NONE
 Manner of Collision: OTHER Weather: SNOW
 Road Surface Condition: SNOW/ICE Road Char.: STRAIGHT AND LEVEL Light Condition: DARK-ROAD LIGHTED
 Loc. of Ped/Bicycle: NOT APPLICABLE Action of Ped/Bicycle: NOT APPLICABLE

Veh :3 CAR/VAN/PICKUP Registered Weight: 2462 State of Registration: NY
 Num of Occupants: 1 Driver's Age: 35 Sex: M Citation Issued: N
 Direction of Travel: SOUTH Public Property Damage: N School Bus Involved: N
 Pre-Accd Action: GOING STRAIGHT AHEAD
 Apparent Factors: UNKNOWN, PAVEMENT SLIPPERY

Veh :1 CAR/VAN/PICKUP Registered Weight: 3139 State of Registration: NY
 Num of Occupants: 2 Driver's Age: 52 Sex: M Citation Issued: N
 Direction of Travel: SOUTH Public Property Damage: N School Bus Involved: N
 Pre-Accd Action: GOING STRAIGHT AHEAD
 Apparent Factors: UNKNOWN, UNKNOWN

Veh :2 CAR/VAN/PICKUP Registered Weight: 3789 State of Registration: NY

Num of Occupants: 1

Driver's Age: 40

Sex: M

Citation Issued: Y

Direction of Travel: NORTH

Public Property Damage: N

School Bus Involved: N

Pre-Accd Action: GOING STRAIGHT AHEAD

Apparent Factors: PAVEMENT SLIPPERY, PASSING OR LANE USAGE IMPROPERLY

County: Orange Muni: Newburgh(T) Ref. Marker: 9W83023038 Street: [Route] 9W
1497 Meters North of Old State Rd

2/1/2010

Mon 16:11 PM

Persons Killed: 0

Persons Injured: 1

Extent of Injuries: C

Case: 2010-33328558

Accident Class: PROPERTY DAMAGE AND INJURY

Police Agency:

Num of Veh: 1

Type Of Accident: COLL. W/EARTH ELE./ROCK CUT/DITCH

Traffic Control: NONE

Manner of Collision: OTHER

Weather: CLEAR

Road Surface Condition: DRY

Road Char.: STRAIGHT AND LEVEL

Light Condition: DAYLIGHT

Loc. of Ped/Bicycle: NOT APPLICABLE

Action of Ped/Bicycle: NOT APPLICABLE

Accident Location Information System (ALIS)

Date: 11/17/10 02:20

Accident Verbal Description Report

Page: 58

5926 VDR Lattintown RD from US Rt 9W to Ulster County border**Data in this report covers the period Jun 30, 2005 - Jun 30, 2010****Complete Accident data from NYS DMV is only available thru 6/30/2010**

County: Orange Muni: Newburgh(T) Ref. Marker: 9W83023038 Street: [Route] 9W

***** CONTINUED

Veh :1 CAR/VAN/PICKUP Registered Weight: 3700 State of Registration: NY
 Num of Occupants: 1 Driver's Age: 46 Sex: M Citation Issued: N
 Direction of Travel: SOUTH Public Property Damage: N School Bus Involved: N
 Pre-Accd Action: GOING STRAIGHT AHEAD
 Apparent Factors: FELL ASLEEP, NOT APPLICABLE

County: Orange Muni: Newburgh(T) Ref. Marker: 9W83023031 Street: US HWY 9W
 AT INTERSECTION WITH LATTINTOWN RD

2/19/2010 Fri 05:11 AM Persons Killed: 0 Persons Injured: 0 Extent of Injuries: **Case: 2010-33375385**
 Accident Class: PROPERTY DAMAGE Police Agency: Num of Veh: 1
 Type Of Accident: COLLISION WITH DEER Traffic Control: UNKNOWN
 Manner of Collision: OTHER Weather: CLEAR
 Road Surface Condition: DRY Road Char.: STRAIGHT AND LEVEL Light Condition: DARK-ROAD UNLIGHTED
 Loc. of Ped/Bicycle: NOT APPLICABLE Action of Ped/Bicycle: NOT APPLICABLE

Veh :1 OTHER Registered Weight: State of Registration:
 Num of Occupants: 1 Driver's Age: 36 Sex: M Citation Issued: N
 Direction of Travel: SOUTH Public Property Damage: N School Bus Involved: N
 Pre-Accd Action: GOING STRAIGHT AHEAD
 Apparent Factors: UNKNOWN, UNKNOWN

County: Orange Muni: Newburgh(T) Ref. Marker: 9W83023043 Street: [Route] 9W
 1497 Meters North of Old State Rd

4/29/2010 Thu 16:11 PM Persons Killed: 0 Persons Injured: 0 Extent of Injuries: **Case: 2010-33425364**
 Accident Class: NON-REPORTABLE Police Agency: Num of Veh: 2
 Type Of Accident: COLLISION WITH MOTOR VEHICLE Traffic Control: NO PASSING ZONE
 Manner of Collision: REAR END Weather: CLEAR
 Road Surface Condition: DRY Road Char.: STRAIGHT/ GRADE Light Condition: DAYLIGHT
 Loc. of Ped/Bicycle: NOT APPLICABLE Action of Ped/Bicycle: NOT APPLICABLE

Veh :1 CAR/VAN/PICKUP Registered Weight: State of Registration: NY
 Num of Occupants: 1 Driver's Age: 39 Sex: M Citation Issued: N
 Direction of Travel: NORTH Public Property Damage: N School Bus Involved: N
 Pre-Accd Action: GOING STRAIGHT AHEAD
 Apparent Factors: NOT APPLICABLE, NOT APPLICABLE

Veh :2 CAR/VAN/PICKUP Registered Weight: State of Registration: NY
 Num of Occupants: 1 Driver's Age: 25 Sex: M Citation Issued: N
 Direction of Travel: NORTH Public Property Damage: N School Bus Involved: N
 Pre-Accd Action: GOING STRAIGHT AHEAD
 Apparent Factors: BRAKES DEFECTIVE, DRIVER INATTENTION

County: Orange Muni: Newburgh(T) Ref. Marker: 9W83023046 Street: ROUTE 9W
3/8/2010 Mon 07:11 AM Persons Killed: 0 Persons Injured: 1 Extent of Injuries: C **Case: 2010-33382093**
 Accident Class: INJURY Police Agency: Num of Veh: 2
 Type Of Accident: COLLISION WITH MOTOR VEHICLE Traffic Control: NONE
 Manner of Collision: UNKNOWN Weather: CLEAR
 Road Surface Condition: DRY Road Char.: STRAIGHT AND LEVEL Light Condition: DAYLIGHT
 Loc. of Ped/Bicycle: NOT APPLICABLE Action of Ped/Bicycle: NOT APPLICABLE

Accident Location Information System (ALIS)

Date: 11/17/10 02:20

Accident Verbal Description Report

Page: 55

5926 VDR Lattintown RD from US Rt 9W to Ulster County border**Data in this report covers the period Jun 30, 2005 - Jun 30, 2010****Complete Accident data from NYS DMV is only available thru 6/30/2010**

County: Orange Muni: Newburgh(T) Ref. Marker: 9W83023046 Street: ROUTE 9W

***** CONTINUED

Veh :1 CAR/VAN/PICKUP Registered Weight: 3041 State of Registration: NY
 Num of Occupants: 1 Driver's Age: 52 Sex: F Citation Issued: N
 Direction of Travel: SOUTH Public Property Damage: N School Bus Involved: N
 Pre-Accd Action: GOING STRAIGHT AHEAD
 Apparent Factors: DRIVER INATTENTION, FOLLOWING TOO CLOSELY

Veh :2 CAR/VAN/PICKUP Registered Weight: 3957 State of Registration: NY
 Num of Occupants: 2 Driver's Age: 28 Sex: M Citation Issued: N
 Direction of Travel: SOUTH Public Property Damage: N School Bus Involved: N
 Pre-Accd Action: STOPPED IN TRAFFIC
 Apparent Factors: UNKNOWN, UNKNOWN

County: Orange Muni: Newburgh(T) Ref. Marker: 9W83023037 Street: [Route] 9W

3/8/2010

Mon 18:11 PM Persons Killed: 0 Persons Injured: 0 Extent of Injuries: **Case: 2010-33382094**
 Accident Class: PROPERTY DAMAGE Police Agency: Num of Veh: 1
 Type Of Accident: COLLISION WITH DEER Traffic Control: NONE
 Manner of Collision: OTHER Weather: CLEAR
 Road Surface Condition: DRY Road Char.: CURVE AND LEVEL Light Condition: DARK-ROAD UNLIGHTED
 Loc. of Ped/Bicycle: NOT APPLICABLE Action of Ped/Bicycle: NOT APPLICABLE

Veh :1 CAR/VAN/PICKUP Registered Weight: 3527 State of Registration: NY
 Num of Occupants: 2 Driver's Age: 51 Sex: M Citation Issued: N
 Direction of Travel: SOUTH Public Property Damage: N School Bus Involved: N
 Pre-Accd Action: GOING STRAIGHT AHEAD
 Apparent Factors: ANIMAL'S ACTION, UNKNOWN

County: Orange Muni: Newburgh(T) Ref. Marker: 9W83023050 Street: [Route] 9W

4/30/2010

Fri 15:11 PM Persons Killed: 0 Persons Injured: 2 Extent of Injuries: BC **Case: 2010-33437786**
 Accident Class: PROPERTY DAMAGE AND INJURY Police Agency: Num of Veh: 2
 Type Of Accident: COLLISION WITH MOTOR VEHICLE Traffic Control: NONE
 Manner of Collision: UNKNOWN Weather: CLEAR
 Road Surface Condition: WET Road Char.: STRAIGHT AND LEVEL Light Condition: DAYLIGHT
 Loc. of Ped/Bicycle: NOT APPLICABLE Action of Ped/Bicycle: NOT APPLICABLE

Veh :2 CAR/VAN/PICKUP Registered Weight: 2339 State of Registration: NY

Accident Location Information System (ALIS)

Date: 11/17/10 02:20

Accident Verbal Description Report

Page: 60

5926 VDR Lattintown RD from US Rt 9W to Ulster County border**Data in this report covers the period Jun 30, 2005 - Jun 30, 2010****Complete Accident data from NYS DMV is only available thru 6/30/2010**

County: Orange Muni: Newburgh(T) Ref. Marker: 9W83023052 Street: STATE HWY 218

309 Meters North of Conway Rd

3/26/2010 Fri 13:11 PM Persons Killed: 0 Persons Injured: 0 Extent of Injuries: **Case: 2010-33403712**
 Accident Class: PROPERTY DAMAGE Police Agency: Num of Veh: 2
 Type Of Accident: COLLISION WITH MOTOR VEHICLE Traffic Control: NONE
 Manner of Collision: OVERTAKING Weather: CLEAR
 Road Surface Condition: DRY Road Char.: STRAIGHT AND LEVEL Light Condition: DAYLIGHT
 Loc. of Ped/Bicycle: NOT APPLICABLE Action of Ped/Bicycle: NOT APPLICABLE

Veh :2 CAR/VAN/PICKUP Registered Weight: 3279 State of Registration: NY
 Num of Occupants: 2 Driver's Age: 61 Sex: M Citation Issued: N
 Direction of Travel: NORTH-EAST Public Property Damage: N School Bus Involved: N
 Pre-Accd Action: MAKING RIGHT TURN
 Apparent Factors: UNKNOWN, UNKNOWN

Veh :1 CAR/VAN/PICKUP Registered Weight: 3295 State of Registration: NY
 Num of Occupants: 1 Driver's Age: 32 Sex: F Citation Issued: N
 Direction of Travel: NORTH Public Property Damage: N School Bus Involved: N
 Pre-Accd Action: OVERTAKING
 Apparent Factors: UNKNOWN, PASSING OR LANE USAGE IMPROPERLY

County: Orange Muni: Newburgh(T) Ref. Marker: 9W83023047 Street: STATE HWY 218

3/21/2010 Sun 19:11 PM Persons Killed: 0 Persons Injured: 0 Extent of Injuries: **Case: 2010-33401116**
 Accident Class: PROPERTY DAMAGE Police Agency: Num of Veh: 1
 Type Of Accident: COLLISION WITH DEER Traffic Control: NONE
 Manner of Collision: OTHER Weather: CLEAR
 Road Surface Condition: DRY Road Char.: STRAIGHT AND LEVEL Light Condition: DARK-ROAD UNLIGHTED
 Loc. of Ped/Bicycle: NOT APPLICABLE Action of Ped/Bicycle: NOT APPLICABLE

Veh :1 CAR/VAN/PICKUP Registered Weight: 3209 State of Registration: NY
 Num of Occupants: 1 Driver's Age: 51 Sex: M Citation Issued: N
 Direction of Travel: NORTH Public Property Damage: N School Bus Involved: N
 Pre-Accd Action: GOING STRAIGHT AHEAD
 Apparent Factors: ANIMAL'S ACTION, UNKNOWN

County: Orange Muni: Newburgh(T) Ref. Marker: 9W83023038 Street: [Route] 9W

5/25/2010 Tue 12:11 PM Persons Killed: 0 Persons Injured: 1 Extent of Injuries: A **Case: 2010-33452071**

Accident Class: PROPERTY DAMAGE AND INJURY
Type Of Accident: COLLISION WITH MOTOR VEHICLE
Manner of Collision: RIGHT ANGLE
Road Surface Condition: DRY
Loc. of Ped/Bicycle: NOT APPLICABLE

Road Char.: STRAIGHT AND LEVEL

Action of Ped/Bicycle: NOT APPLICABLE

Police Agency:
Traffic Control: STOP SIGN
Weather: CLEAR
Light Condition: DAYLIGHT

Num of Veh: 2

Veh :

Registered Weight:
Num of Occupants:
Direction of Travel:
Pre-Accd Action:

Driver's Age:
Public Property Damage:

State of Registration:

Sex:

Citation Issued:
School Bus Involved:

Accident Location Information System (ALIS)

Date: 11/17/10 02:20

Accident Verbal Description Report

Page: 61

5926 VDR Lattintown RD from US Rt 9W to Ulster County border**Data in this report covers the period Jun 30, 2005 - Jun 30, 2010****Complete Accident data from NYS DMV is only available thru 6/30/2010**

County: Orange Muni: Newburgh(T) Ref. Marker: 9W83023048 Street: US HWY 9W

402 Meters South of CONWAY RD

5/3/2010

Mon 14:11 PM

Persons Killed: 0

Persons Injured: 0

Extent of Injuries:

Case: 2010-33441261

Accident Class: PROPERTY DAMAGE

Police Agency:

Num of Veh: 2

Type Of Accident: COLLISION WITH MOTOR VEHICLE

Traffic Control: NONE

Manner of Collision: OVERTAKING

Weather: CLEAR

Road Surface Condition: WET

Road Char.: STRAIGHT/ GRADE

Light Condition: DAYLIGHT

Loc. of Ped/Bicycle: NOT APPLICABLE

Action of Ped/Bicycle: NOT APPLICABLE

Veh :

Registered Weight:

State of Registration:

Num of Occupants:

Driver's Age:

Sex:

Citation Issued:

Direction of Travel:

Public Property Damage:

School Bus Involved:

Pre-Accd Action:

County: Orange Muni: Newburgh(T) Ref. Marker: 9W83023032 Street: [Route] 9W

6/14/2010

Mon 18:11 PM

Persons Killed: 0

Persons Injured: 0

Extent of Injuries:

Case: 2010-33473181

Accident Class: PROPERTY DAMAGE

Police Agency:

Num of Veh: 2

Type Of Accident: COLLISION WITH MOTOR VEHICLE

Traffic Control: NONE

Manner of Collision: REAR END

Weather: CLEAR

Road Surface Condition: DRY

Road Char.: STRAIGHT AND LEVEL

Light Condition: DAYLIGHT

Loc. of Ped/Bicycle: NOT APPLICABLE

Action of Ped/Bicycle: NOT APPLICABLE

Veh :

Registered Weight:

State of Registration:

Num of Occupants:

Driver's Age:

Sex:

Citation Issued:

Direction of Travel:

Public Property Damage:

School Bus Involved:

Pre-Accd Action:

County: Orange Muni: Newburgh(T) Ref. Marker: 9W83023050 Street: US HWY 9W

8 Meters South of Conway Rd

6/21/2010

Mon 14:11 PM

Persons Killed: 0

Persons Injured: 1

Extent of Injuries: B

Case: 2010-33481422

Accident Class: PROPERTY DAMAGE AND INJURY

Police Agency:

Num of Veh: 1

Type Of Accident: COLLISION WITH ANIMAL

Traffic Control: NONE

Manner of Collision: OTHER

Weather: CLEAR

Road Surface Condition: DRY

Road Char.: STRAIGHT AND LEVEL

Light Condition: DAYLIGHT

Loc. of Ped/Bicycle: NOT APPLICABLE

Action of Ped/Bicycle: NOT APPLICABLE

Veh :

Registered Weight:

State of Registration:

Num of Occupants:

Driver's Age:

Sex:

Citation Issued:

Direction of Travel:

Public Property Damage:

School Bus Involved:

Pre-Accd Action:

County: Orange Muni: Newburgh(T) Ref. Marker: 9W83023050 Street: US HWY 9W
8 Meters South of Conway Rd

6/25/2010	Fri 14:11 PM	Persons Killed: 0	Persons Injured: 2	Extent of Injuries: BC	Case: 2010-33488138
	Accident Class: PROPERTY DAMAGE AND INJURY			Police Agency:	Num of Veh: 2
	Type Of Accident: COLLISION WITH MOTOR VEHICLE				Traffic Control: NONE
	Manner of Collision: RIGHT ANGLE			Weather: CLEAR	
	Road Surface Condition: DRY		Road Char.: STRAIGHT AND LEVEL		Light Condition: DAYLIGHT
	Loc. of Ped/Bicycle: NOT APPLICABLE			Action of Ped/Bicycle: NOT APPLICABLE	

Accident Location Information System (ALIS)

Date: 11/17/10 02:20

Accident Verbal Description Report

Page: 62

5926 VDR Lattintown RD from US Rt 9W to Ulster County border**Data in this report covers the period Jun 30, 2005 - Jun 30, 2010****Complete Accident data from NYS DMV is only available thru 6/30/2010**

County: Orange Muni: Newburgh(T) Ref. Marker: 9W83023050 Street: US HWY 9W

***** CONTINUED

Veh : Registered Weight: State of Registration:
 Num of Occupants: Driver's Age: Sex: Citation Issued:
 Direction of Travel: Public Property Damage: School Bus Involved:
 Pre-Accd Action:

County: Orange Muni: Newburgh(T) Ref. Marker: 9W83023043 Street: US ROUTE 9W

15 Meters North of Magyar Dr

6/16/2010 Wed 21:11 PM Persons Killed: 0 Persons Injured: 1 Extent of Injuries: A **Case: 2010-33493410**
 Accident Class: PROPERTY DAMAGE AND INJURY Police Agency: Num of Veh: 1
 Type Of Accident: COLL. W/EARTH ELE./ROCK CUT/DITCH Traffic Control: NO PASSING ZONE
 Manner of Collision: OTHER Weather: CLOUDY
 Road Surface Condition: DRY Road Char.: STRAIGHT AND LEVEL Light Condition: DARK-ROAD UNLIGHTED
 Loc. of Ped/Bicycle: NOT APPLICABLE Action of Ped/Bicycle: NOT APPLICABLE

Veh : Registered Weight: State of Registration:
 Num of Occupants: Driver's Age: Sex: Citation Issued:
 Direction of Travel: Public Property Damage: School Bus Involved:
 Pre-Accd Action:

County: Orange Muni: Newburgh(T) Ref. Marker: 9W83023032 Street: STATE HWY 218

88 Meters North of Lattintown Rd

3/1/2007 Thu 17:11 PM Persons Killed: 0 Persons Injured: 0 Extent of Injuries: **Case: 2007-NR2553376**
 Accident Class: NON-REPORTABLE Police Agency: Num of Veh: 2
 Type Of Accident: COLLISION WITH MOTOR VEHICLE Traffic Control: NONE
 Manner of Collision: OVERTAKING Weather: CLEAR
 Road Surface Condition: DRY Road Char.: Light Condition: DUSK
 Loc. of Ped/Bicycle: Action of Ped/Bicycle:

Veh :1 OTHER Registered Weight: State of Registration:
 Num of Occupants: Driver's Age: Sex: Citation Issued:
 Direction of Travel: NORTH Public Property Damage: N School Bus Involved: X
 Pre-Accd Action: MAKING LEFT TURN
 Apparent Factors: UNKNOWN, UNKNOWN

Veh :2 OTHER Registered Weight: State of Registration:
 Num of Occupants: Driver's Age: Sex: Citation Issued:

Direction of Travel: NORTH

Public Property Damage: N

School Bus Involved: X

Pre-Accd Action: OVERTAKING

Apparent Factors: UNKNOWN, PASSING OR LANE USAGE IMPROPERLY

County: Orange Muni: Newburgh(T) Ref. Marker: 9W83023032 Street: STATE HWY 218
88 Meters North of Lattintown Rd

3/16/2007

Fri 15:11 PM

Persons Killed: 0

Persons Injured: 0

Extent of Injuries:

Case: 2007-NR2552947

Accident Class: NON-REPORTABLE

Police Agency:

Num of Veh: 1

Type Of Accident: COLLISION WITH FENCE

Traffic Control: NONE

Manner of Collision: OTHER

Weather: SNOW

Road Surface Condition: SNOW/ICE

Road Char.:

Light Condition: DAYLIGHT

Loc. of Ped/Bicycle:

Action of Ped/Bicycle:

Accident Location Information System (ALIS)

Date: 11/17/10 02:20

Accident Verbal Description Report

Page: 63

5926 VDR Lattintown RD from US Rt 9W to Ulster County border**Data in this report covers the period Jun 30, 2005 - Jun 30, 2010****Complete Accident data from NYS DMV is only available thru 6/30/2010**

County: Orange Muni: Newburgh(T) Ref. Marker: 9W83023032 Street: STATE HWY 218

***** CONTINUED

Veh :1 OTHER Registered Weight: State of Registration:
 Num of Occupants: Driver's Age: Sex: Citation Issued:
 Direction of Travel: NORTH Public Property Damage: N School Bus Involved: X
 Pre-Accd Action: GOING STRAIGHT AHEAD
 Apparent Factors: PAVEMENT SLIPPERY, UNKNOWN

County: Orange Muni: Newburgh(T) Ref. Marker: 9W83023048 Street: STATE HWY 218

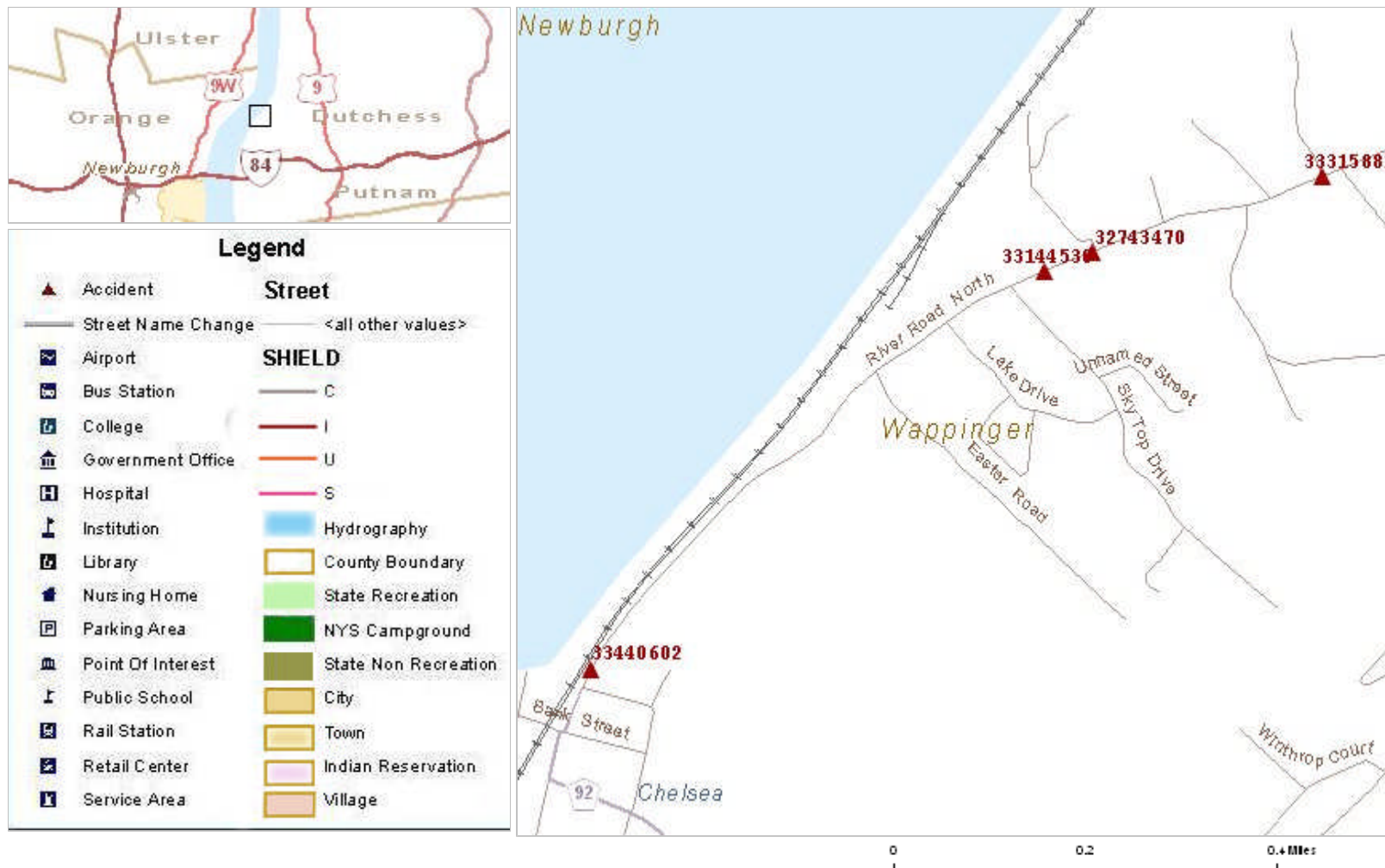
325 Meters South of Conway Rd

12/3/2008 Wed 14:11 PM Persons Killed: 0 Persons Injured: 0 Extent of Injuries: **Case: 2008-NR2572427**
 Accident Class: NON-REPORTABLE Police Agency: Num of Veh: 2
 Type Of Accident: COLLISION WITH MOTOR VEHICLE Traffic Control: NONE
 Manner of Collision: REAR END Weather: CLEAR
 Road Surface Condition: DRY Road Char.: Light Condition: DAYLIGHT
 Loc. of Ped/Bicycle: Action of Ped/Bicycle:

Veh :1 OTHER Registered Weight: State of Registration:
 Num of Occupants: Driver's Age: Sex: Citation Issued:
 Direction of Travel: NORTH Public Property Damage: N School Bus Involved: X
 Pre-Accd Action: GOING STRAIGHT AHEAD
 Apparent Factors: UNKNOWN, DRIVER INATTENTION

Veh :2 OTHER Registered Weight: State of Registration:
 Num of Occupants: Driver's Age: Sex: Citation Issued:
 Direction of Travel: NORTH Public Property Damage: N School Bus Involved: X
 Pre-Accd Action: SLOWED OR STOPPING
 Apparent Factors: UNKNOWN, UNKNOWN

5926 VDR North River Rd from CR 92 to Old State Rd



Accident Location Information System (ALIS)Date: 11/15/10
03:12**Accident Verbal Description Report**

Page: 1

5926 VDR North River Rd from CR 92 to Old State Rd**Data in this report covers the period Jun 30, 2005 - Jun 30, 2010****Complete Accident data from NYSDMV is only available thru 6/30/2010**

County: Dutchess Muni: Wappinger(T) Ref. Marker: Street: RIVER RD N
9/12/2008 Fri 06:11 AM Persons Killed: 0 Persons Injured: 0 Extent of Injuries: **Case: 2008-32743470**
 Accident Class: PROPERTY DAMAGE Police Agency: Num of Veh: 1
 Type Of Accident: COLLISION WITH DEER Traffic Control: NONE
 Manner of Collision: OTHER Weather: CLOUDY
 Road Surface Condition: DRY Road Char.: STRAIGHT/ GRADE Light Condition: DAWN
 Loc. of Ped/Bicycle: NOT APPLICABLE Action of Ped/Bicycle: NOT APPLICABLE

Veh :1 CAR/VAN/PICKUP Registered Weight: 3420 State of Registration: NY
 Num of Occupants: 1 Driver's Age: 24 Sex: M Citation Issued: N
 Direction of Travel: NORTH Public Property Damage: N School Bus Involved: N
 Pre-Accd Action: GOING STRAIGHT AHEAD
 Apparent Factors: ANIMAL'S ACTION, UNKNOWN

County: Dutchess Muni: Wappinger(T) Ref. Marker: Street: RIVER RD N
 68 Meters East of Sky Top Dr
9/26/2009 Sat 21:11 PM Persons Killed: 0 Persons Injured: 0 Extent of Injuries: **Case: 2009-33144530**
 Accident Class: NON-REPORTABLE Police Agency: Num of Veh: 1
 Type Of Accident: COLLISION WITH DEER Traffic Control: NONE
 Manner of Collision: OTHER Weather: CLEAR
 Road Surface Condition: DRY Road Char.: STRAIGHT/ GRADE Light Condition: DARK-ROAD UNLIGHTED
 Loc. of Ped/Bicycle: NOT APPLICABLE Action of Ped/Bicycle: NOT APPLICABLE

Veh :1 CAR/VAN/PICKUP Registered Weight: State of Registration: NY
 Num of Occupants: 1 Driver's Age: 64 Sex: M Citation Issued: N
 Direction of Travel: WEST Public Property Damage: N School Bus Involved: N
 Pre-Accd Action: GOING STRAIGHT AHEAD
 Apparent Factors: NOT APPLICABLE, ANIMAL'S ACTION

County: Dutchess Muni: Wappinger(T) Ref. Marker: Street: RIVER RD N
1/17/2010 Sun 16:11 PM Persons Killed: 0 Persons Injured: 0 Extent of Injuries: **Case: 2010-33315881**
 Accident Class: NON-REPORTABLE Police Agency: Num of Veh: 1
 Type Of Accident: COLLISION WITH SNOW EMBANKMENT Traffic Control: NO PASSING ZONE
 Manner of Collision: OTHER Weather: SLEET/HAIL/FREEZING RAIN
 Road Surface Condition: SNOW/ICE Road Char.: STRAIGHT AT HILLCREST Light Condition: DUSK
 Loc. of Ped/Bicycle: NOT APPLICABLE Action of Ped/Bicycle: NOT APPLICABLE

Veh :1 CAR/VAN/PICKUP Registered Weight: State of Registration: NY
 Num of Occupants: 1 Driver's Age: 19 Sex: F Citation Issued: N
 Direction of Travel: SOUTH-WEST Public Property Damage: Y School Bus Involved: N
 Pre-Accd Action: GOING STRAIGHT AHEAD
 Apparent Factors: NOT APPLICABLE, PAVEMENT SLIPPERY

County: Dutchess Muni: Wappinger(T) Ref. Marker: Street: RIVER RD N

5/15/2010	Sat 17:11 PM	Persons Killed: 0	Persons Injured: 0	Extent of Injuries:	Case: 2010-33440602
	Accident Class: NON-REPORTABLE			Police Agency:	Num of Veh: 3
	Type Of Accident: COLLISION WITH MOTOR VEHICLE				Traffic Control: NONE
	Manner of Collision: OTHER			Weather: CLEAR	
	Road Surface Condition: DRY		Road Char.: STRAIGHT AND LEVEL		Light Condition: DAYLIGHT
	Loc. of Ped/Bicycle: NOT APPLICABLE			Action of Ped/Bicycle: NOT APPLICABLE	

Accident Location Information System (ALIS)Date: 11/15/10
03:12**Accident Verbal Description Report**

Page: 2

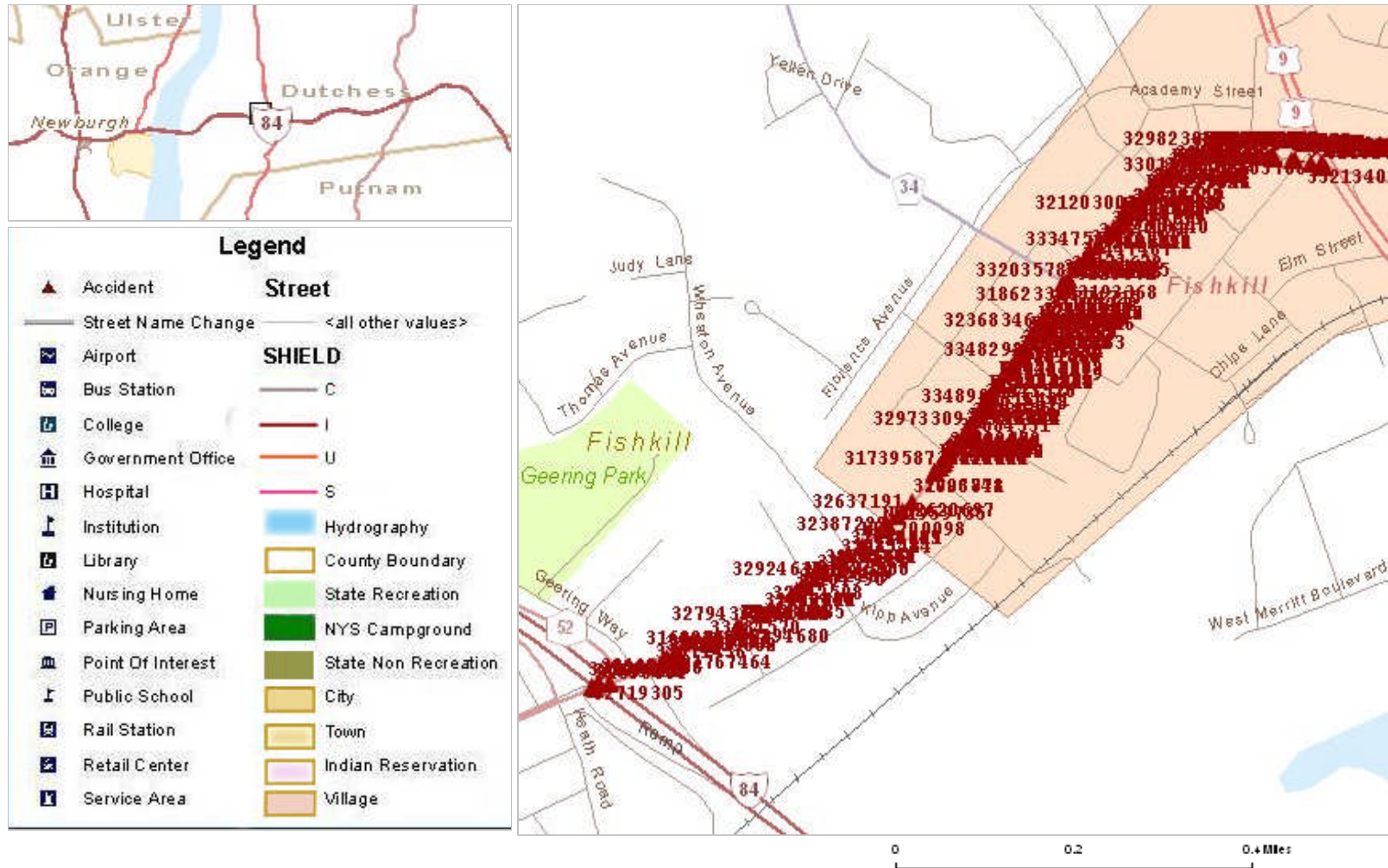
5926 VDR North River Rd from CR 92 to Old State Rd**Data in this report covers the period Jun 30, 2005 - Jun 30, 2010****Complete Accident data from NYSDMV is only available thru 6/30/2010**

County: Dutchess Muni: Wappinger(T) Ref. Marker: Street: RIVER RD N

***** CONTINUED

Veh :1	CAR/VAN/PICKUP	Registered Weight:	State of Registration: NY
	Num of Occupants: 1	Driver's Age: 49	Sex: M Citation Issued: N
	Direction of Travel: SOUTH	Public Property Damage: N	School Bus Involved: N
	Pre-Accd Action: GOING STRAIGHT AHEAD		
	Apparent Factors: FAILURE TO KEEP RIGHT, NOT APPLICABLE		
Veh :2	CAR/VAN/PICKUP	Registered Weight:	State of Registration: NY
	Num of Occupants: 2	Driver's Age: 24	Sex: M Citation Issued: N
	Direction of Travel: NORTH	Public Property Damage: N	School Bus Involved: N
	Pre-Accd Action: GOING STRAIGHT AHEAD		
	Apparent Factors: FAILURE TO KEEP RIGHT, NOT APPLICABLE		
Veh :3	CAR/VAN/PICKUP	Registered Weight:	State of Registration: NY
	Num of Occupants: 2	Driver's Age:	Sex: Citation Issued:
	Direction of Travel: NORTH	Public Property Damage: N	School Bus Involved: N
	Pre-Accd Action: PARKED		
	Apparent Factors: NOT APPLICABLE, NOT APPLICABLE		

5926 VDR NYS Rt 52 From I 84 Ext 12 E bound Ramps to US Rt 9



Accident Location Information System (ALIS)Date: 11/17/10
10:09**Accident Verbal Description Report**

Page: 1

5926 VDR NYS Rt 52 From I 84 Ext 12 E bound Ramps to US Rt 9**Data in this report covers the period Jun 30, 2005 - Jun 30, 2010****Complete Accident data from NYSDMV is only available thru 6/30/2010**County: Dutchess Muni: Fishkill(T) Ref. Marker: 52 82042038 Street: Main St
AT INTERSECTION WITH RAMPS FM 84I END 52 OVERLAP ON 84I

8/23/2005 Tue 13:11 PM Persons Killed: 0 Persons Injured: 0 Extent of Injuries: **Case: 2005-31607620**
 Accident Class: PROPERTY DAMAGE Police Agency: Num of Veh: 1
 Type Of Accident: COLLISION WITH OTHER FIXED OBJECT Traffic Control: UNKNOWN
 Manner of Collision: OTHER Weather: CLEAR
 Road Surface Condition: DRY Road Char.: STRAIGHT AND LEVEL Light Condition: DAYLIGHT
 Loc. of Ped/Bicycle: NOT APPLICABLE Action of Ped/Bicycle: NOT APPLICABLE

Veh :1 CAR/VAN/PICKUP Registered Weight: 4443 State of Registration: NY
 Num of Occupants: 1 Driver's Age: 31 Sex: F Citation Issued: N
 Direction of Travel: WEST Public Property Damage: N School Bus Involved: N
 Pre-Accd Action: ENTERING PARKED POSITION
 Apparent Factors: UNKNOWN, UNKNOWN

County: Dutchess Muni: Fishkill(V) Ref. Marker: 52 82042043 Street: Jackson St
AT INTERSECTION WITH LUUYSTER PL

1/11/2006 Wed 14:11 PM Persons Killed: 0 Persons Injured: 2 Extent of Injuries: CC **Case: 2006-31699866**
 Accident Class: PROPERTY DAMAGE AND INJURY Police Agency: Num of Veh: 2
 Type Of Accident: COLLISION WITH MOTOR VEHICLE Traffic Control: TRAFFIC SIGNAL
 Manner of Collision: REAR END Weather: CLOUDY
 Road Surface Condition: DRY Road Char.: STRAIGHT AND LEVEL Light Condition: DAYLIGHT
 Loc. of Ped/Bicycle: NOT APPLICABLE Action of Ped/Bicycle: NOT APPLICABLE

Veh :2 CAR/VAN/PICKUP Registered Weight: 3010 State of Registration: NY
 Num of Occupants: 1 Driver's Age: 26 Sex: F Citation Issued: N
 Direction of Travel: EAST Public Property Damage: N School Bus Involved: N
 Pre-Accd Action: SLOWED OR STOPPING
 Apparent Factors: NOT APPLICABLE, FOLLOWING TOO CLOSELY

Veh :1 CAR/VAN/PICKUP Registered Weight: 3743 State of Registration: NY
 Num of Occupants: 2 Driver's Age: 33 Sex: M Citation Issued: N
 Direction of Travel: EAST Public Property Damage: N School Bus Involved: N
 Pre-Accd Action: STOPPED IN TRAFFIC
 Apparent Factors: NOT APPLICABLE, NOT APPLICABLE

County: Dutchess Muni: Fishkill(T) Ref. Marker: 52 82042038 Street: Main St
AT INTERSECTION WITH RAMPS FM 84I END 52 OVERLAP ON 84I

12/27/2005 Tue 07:11 AM Persons Killed: 0 Persons Injured: 0 Extent of Injuries: **Case: 2005-31691716**
 Accident Class: PROPERTY DAMAGE Police Agency: Num of Veh: 2
 Type Of Accident: COLLISION WITH MOTOR VEHICLE Traffic Control: UNKNOWN
 Manner of Collision: UNKNOWN Weather: UNKNOWN
 Road Surface Condition: UNKNOWN Road Char.: UNKNOWN Light Condition: UNKNOWN
 Loc. of Ped/Bicycle: NOT APPLICABLE Action of Ped/Bicycle: NOT APPLICABLE

Accident Location Information System (ALIS)Date: 11/17/10
10:09**Accident Verbal Description Report**

Page: 2

5926 VDR NYS Rt 52 From I 84 Ext 12 E bound Ramps to US Rt 9**Data in this report covers the period Jun 30, 2005 - Jun 30, 2010****Complete Accident data from NYSDMV is only available thru 6/30/2010**

County: Dutchess Muni: Fishkill(T) Ref. Marker: 52 82042038 Street: Main St

***** CONTINUED

Veh :1 OTHER Registered Weight: State of Registration: NY
 Num of Occupants: 1 Driver's Age: 22 Sex: F Citation Issued: N
 Direction of Travel: UNKNOWN Public Property Damage: N School Bus Involved: N
 Pre-Accd Action: UNKNOWN
 Apparent Factors: UNKNOWN, UNKNOWN

Veh :2 OTHER Registered Weight: State of Registration:
 Num of Occupants: 0 Driver's Age: Sex: Citation Issued:
 Direction of Travel: UNKNOWN Public Property Damage: N School Bus Involved: N
 Pre-Accd Action: UNKNOWN
 Apparent Factors: UNKNOWN, UNKNOWN

County: Dutchess Muni: Fishkill(V) Ref. Marker: 52 82042042 Street: Main St

AT INTERSECTION WITH Blodgett Rd

2/2/2006 Thu 16:11 PM Persons Killed: 0 Persons Injured: 1 Extent of Injuries: C **Case: 2006-31739587**
 Accident Class: INJURY Police Agency: Num of Veh: 2
 Type Of Accident: COLLISION WITH MOTOR VEHICLE Traffic Control: TRAFFIC SIGNAL
 Manner of Collision: REAR END Weather: CLOUDY
 Road Surface Condition: DRY Road Char.: STRAIGHT AND LEVEL Light Condition: DAYLIGHT
 Loc. of Ped/Bicycle: NOT APPLICABLE Action of Ped/Bicycle: NOT APPLICABLE

Veh :2 CAR/VAN/PICKUP Registered Weight: 5117 State of Registration: NY
 Num of Occupants: 1 Driver's Age: 56 Sex: M Citation Issued: N
 Direction of Travel: WEST Public Property Damage: N School Bus Involved: N
 Pre-Accd Action: STOPPED IN TRAFFIC
 Apparent Factors: NOT APPLICABLE, UNKNOWN

Veh :1 CAR/VAN/PICKUP Registered Weight: 1984 State of Registration: NY
 Num of Occupants: 1 Driver's Age: 68 Sex: M Citation Issued: N
 Direction of Travel: WEST Public Property Damage: N School Bus Involved: N
 Pre-Accd Action: STARTING IN TRAFFIC
 Apparent Factors: DRIVER INATTENTION, FOLLOWING TOO CLOSELY

County: Dutchess Muni: Fishkill(V) Ref. Marker: 52 82042047 Street: Main St

AT INTERSECTION WITH Church St

7/23/2005 Sat Persons Killed: 0 Persons Injured: 0 Extent of Injuries: **Case: 2005-31592562**
 Accident Class: PROPERTY DAMAGE Police Agency: Num of Veh: 2
 Type Of Accident: COLLISION WITH MOTOR VEHICLE Traffic Control: NONE
 Manner of Collision: REAR END Weather: CLEAR
 Road Surface Condition: DRY Road Char.: STRAIGHT AND LEVEL Light Condition: DAYLIGHT
 Loc. of Ped/Bicycle: NOT APPLICABLE Action of Ped/Bicycle: NOT APPLICABLE

Veh :2	CAR/VAN/PICKUP	Registered Weight: 2962	State of Registration: NY
	Num of Occupants: 1	Driver's Age: 34	Sex: F Citation Issued: N
	Direction of Travel: NORTH	Public Property Damage: N	School Bus Involved: N
	Pre-Accd Action: GOING STRAIGHT AHEAD		
	Apparent Factors: UNKNOWN, UNKNOWN		

Accident Location Information System (ALIS)Date: 11/17/10
10:09**Accident Verbal Description Report**

Page: 3

5926 VDR NYS Rt 52 From I 84 Ext 12 E bound Ramps to US Rt 9**Data in this report covers the period Jun 30, 2005 - Jun 30, 2010****Complete Accident data from NYSDMV is only available thru 6/30/2010**

County: Dutchess Muni: Fishkill(V) Ref. Marker: 52 82042047 Street: Main St

***** CONTINUED

Veh :1 CAR/VAN/PICKUP Registered Weight: 2418 State of Registration: NY
 Num of Occupants: 2 Driver's Age: 45 Sex: M Citation Issued: N
 Direction of Travel: NORTH Public Property Damage: N School Bus Involved: N
 Pre-Accd Action: GOING STRAIGHT AHEAD
 Apparent Factors: UNKNOWN, UNKNOWN

County: Dutchess Muni: Fishkill(V) Ref. Marker: 52 82042044 Street: Main St

AT INTERSECTION WITH Jackson St

11/29/2005 Tue 10:11 AM Persons Killed: 0 Persons Injured: 1 Extent of Injuries: C **Case: 2005-31707621**
 Accident Class: PROPERTY DAMAGE AND INJURY Police Agency: Num of Veh: 2
 Type Of Accident: COLLISION WITH MOTOR VEHICLE Traffic Control: TRAFFIC SIGNAL
 Manner of Collision: REAR END Weather: RAIN
 Road Surface Condition: MUDDY Road Char.: STRAIGHT/ GRADE Light Condition: DAYLIGHT
 Loc. of Ped/Bicycle: NOT APPLICABLE Action of Ped/Bicycle: NOT APPLICABLE

Veh :2 CAR/VAN/PICKUP Registered Weight: 2974 State of Registration: NY
 Num of Occupants: 1 Driver's Age: 22 Sex: M Citation Issued: N
 Direction of Travel: NORTH-WEST Public Property Damage: N School Bus Involved: N
 Pre-Accd Action: GOING STRAIGHT AHEAD
 Apparent Factors: UNKNOWN, UNKNOWN

Veh :1 CAR/VAN/PICKUP Registered Weight: 4120 State of Registration: NY
 Num of Occupants: 1 Driver's Age: 29 Sex: F Citation Issued: N
 Direction of Travel: NORTH-WEST Public Property Damage: N School Bus Involved: N
 Pre-Accd Action: STOPPED IN TRAFFIC
 Apparent Factors: UNKNOWN, UNKNOWN

County: Dutchess Muni: Fishkill(V) Ref. Marker: 52 82042047 Street: Main St

AT INTERSECTION WITH Church St

7/13/2005 Wed 18:11 PM Persons Killed: 0 Persons Injured: 2 Extent of Injuries: AC **Case: 2005-31632920**
 Accident Class: INJURY Police Agency: Num of Veh: 2
 Type Of Accident: COLLISION WITH MOTOR VEHICLE Traffic Control: UNKNOWN
 Manner of Collision: REAR END Weather: UNKNOWN
 Road Surface Condition: UNKNOWN Road Char.: UNKNOWN Light Condition: UNKNOWN
 Loc. of Ped/Bicycle: NOT APPLICABLE Action of Ped/Bicycle: NOT APPLICABLE

Veh :1 CAR/VAN/PICKUP Registered Weight: 2693 State of Registration: NY
 Num of Occupants: 3 Driver's Age: 46 Sex: F Citation Issued: N
 Direction of Travel: UNKNOWN Public Property Damage: N School Bus Involved: N
 Pre-Accd Action: UNKNOWN
 Apparent Factors: UNKNOWN, UNKNOWN

Veh :2	CAR/VAN/PICKUP	Registered Weight: 3208	State of Registration: NY
	Num of Occupants: 1	Driver's Age: 71	Sex: M
	Direction of Travel: UNKNOWN	Public Property Damage: N	Citation Issued: N
	Pre-Accd Action: UNKNOWN		School Bus Involved: N
	Apparent Factors: UNKNOWN, UNKNOWN		

Accident Location Information System (ALIS)Date: 11/17/10
10:09**Accident Verbal Description Report**

Page: 4

5926 VDR NYS Rt 52 From I 84 Ext 12 E bound Ramps to US Rt 9**Data in this report covers the period Jun 30, 2005 - Jun 30, 2010****Complete Accident data from NYSDMV is only available thru 6/30/2010**

County: Dutchess Muni: Fishkill(T) Ref. Marker: 52 82042040 Street: Main St

AT INTERSECTION WITH White St

8/14/2006 Mon Persons Killed: 0 Persons Injured: 0 Extent of Injuries: **Case: 2006-31905463**
 Accident Class: PROPERTY DAMAGE Police Agency: Num of Veh: 2
 Type Of Accident: COLLISION WITH MOTOR VEHICLE Traffic Control: NONE
 Manner of Collision: LEFT TURN (WITH OTHER CAR) Weather: CLEAR
 Road Surface Condition: DRY Road Char.: STRAIGHT AND LEVEL Light Condition: UNKNOWN
 Loc. of Ped/Bicycle: NOT APPLICABLE Action of Ped/Bicycle: NOT APPLICABLE

Veh :1 CAR/VAN/PICKUP Registered Weight: 3289 State of Registration: NY
 Num of Occupants: 1 Driver's Age: 76 Sex: M Citation Issued: N
 Direction of Travel: EAST Public Property Damage: N School Bus Involved: N
 Pre-Accd Action: GOING STRAIGHT AHEAD
 Apparent Factors: UNKNOWN, UNKNOWN

Veh :2 CAR/VAN/PICKUP Registered Weight: 3228 State of Registration: NY
 Num of Occupants: 1 Driver's Age: 83 Sex: F Citation Issued: N
 Direction of Travel: WEST Public Property Damage: N School Bus Involved: N
 Pre-Accd Action: MAKING LEFT TURN
 Apparent Factors: UNKNOWN, UNKNOWN

County: Dutchess Muni: Fishkill(V) Ref. Marker: 52 82042045 Street: Main St

AT INTERSECTION WITH Bedford Ave

4/26/2006 Wed 16:11 PM Persons Killed: 0 Persons Injured: 1 Extent of Injuries: C **Case: 2006-31794295**
 Accident Class: INJURY Police Agency: Num of Veh: 2
 Type Of Accident: COLLISION WITH MOTOR VEHICLE Traffic Control: YIELD SIGN
 Manner of Collision: REAR END Weather: CLEAR
 Road Surface Condition: DRY Road Char.: STRAIGHT AND LEVEL Light Condition: DAYLIGHT
 Loc. of Ped/Bicycle: NOT APPLICABLE Action of Ped/Bicycle: NOT APPLICABLE

Veh :1 CAR/VAN/PICKUP Registered Weight: 4508 State of Registration: NY
 Num of Occupants: 1 Driver's Age: 39 Sex: M Citation Issued: N
 Direction of Travel: EAST Public Property Damage: N School Bus Involved: N
 Pre-Accd Action: GOING STRAIGHT AHEAD
 Apparent Factors: UNKNOWN, UNKNOWN

Veh :2 CAR/VAN/PICKUP Registered Weight: 3635 State of Registration: NY
 Num of Occupants: 1 Driver's Age: 39 Sex: F Citation Issued: N
 Direction of Travel: EAST Public Property Damage: N School Bus Involved: N
 Pre-Accd Action: GOING STRAIGHT AHEAD
 Apparent Factors: FOLLOWING TOO CLOSELY, UNKNOWN

County: Dutchess Muni: Fishkill(V) Ref. Marker: 52 82042044 Street: Main St

AT INTERSECTION WITH Jackson St

5/12/2006

Fri 23:11 PM

Persons Killed: 0

Persons Injured: 3

Extent of Injuries: AAA

Case: 2006-31821607

Accident Class: INJURY

Police Agency:

Num of Veh: 2

Type Of Accident: COLLISION WITH MOTOR VEHICLE

Traffic Control: TRAFFIC SIGNAL

Manner of Collision: RIGHT ANGLE

Weather: CLEAR

Road Surface Condition: DRY

Road Char.: STRAIGHT AND LEVEL

Light Condition: DARK-ROAD LIGHTED

Loc. of Ped/Bicycle: NOT APPLICABLE

Action of Ped/Bicycle: NOT APPLICABLE

Accident Location Information System (ALIS)Date: 11/17/10
10:09**Accident Verbal Description Report**

Page: 5

5926 VDR NYS Rt 52 From I 84 Ext 12 E bound Ramps to US Rt 9**Data in this report covers the period Jun 30, 2005 - Jun 30, 2010****Complete Accident data from NYSDMV is only available thru 6/30/2010**

County: Dutchess Muni: Fishkill(V) Ref. Marker: 52 82042044 Street: Main St

***** CONTINUED

Veh :1 CAR/VAN/PICKUP Registered Weight: 2648 State of Registration: NY
 Num of Occupants: 3 Driver's Age: 17 Sex: M Citation Issued: N
 Direction of Travel: SOUTH Public Property Damage: N School Bus Involved: N
 Pre-Accd Action: MAKING LEFT TURN
 Apparent Factors: NOT APPLICABLE, UNKNOWN

Veh :2 CAR/VAN/PICKUP Registered Weight: 4005 State of Registration: NY
 Num of Occupants: 1 Driver's Age: 31 Sex: M Citation Issued: Y
 Direction of Travel: WEST Public Property Damage: N School Bus Involved: N
 Pre-Accd Action: GOING STRAIGHT AHEAD
 Apparent Factors: ALCOHOL INVOLVEMENT, TRAFFIC CONTROL DEVICES DISREGARDED

County: Dutchess Muni: Fishkill(T) Ref. Marker: 52 82042039 Street: Main St

AT INTERSECTION WITH Graham Rd

8/9/2006 Wed 16:11 PM Persons Killed: 0 Persons Injured: 1 Extent of Injuries: C **Case: 2006-31908772**
 Accident Class: PROPERTY DAMAGE AND INJURY Police Agency: Num of Veh: 2
 Type Of Accident: COLLISION WITH MOTOR VEHICLE Traffic Control: UNKNOWN
 Manner of Collision: UNKNOWN Weather: UNKNOWN
 Road Surface Condition: UNKNOWN Road Char.: UNKNOWN Light Condition: UNKNOWN
 Loc. of Ped/Bicycle: NOT APPLICABLE Action of Ped/Bicycle: NOT APPLICABLE

Veh :1 CAR/VAN/PICKUP Registered Weight: 6850 State of Registration: NY
 Num of Occupants: 1 Driver's Age: 60 Sex: M Citation Issued: N
 Direction of Travel: UNKNOWN Public Property Damage: N School Bus Involved: N
 Pre-Accd Action: UNKNOWN
 Apparent Factors: UNKNOWN, UNKNOWN

Veh :2 CAR/VAN/PICKUP Registered Weight: 2324 State of Registration: NY
 Num of Occupants: 1 Driver's Age: 18 Sex: M Citation Issued: N
 Direction of Travel: UNKNOWN Public Property Damage: N School Bus Involved: N
 Pre-Accd Action: UNKNOWN
 Apparent Factors: UNKNOWN, UNKNOWN

County: Dutchess Muni: Fishkill(V) Ref. Marker: 52 82042044 Street: Main St

AT INTERSECTION WITH Jackson St

6/12/2006 Mon 11:11 AM Persons Killed: 0 Persons Injured: 1 Extent of Injuries: A **Case: 2006-31862332**
 Accident Class: INJURY Police Agency: Num of Veh: 1
 Type Of Accident: COLLISION WITH PEDESTRIAN Traffic Control: TRAFFIC SIGNAL
 Manner of Collision: OTHER Weather: CLEAR
 Road Surface Condition: DRY Road Char.: STRAIGHT AND LEVEL Light Condition: DAYLIGHT
 Loc. of Ped/Bicycle: PED/BICYCLIST AT INTERSECTION Action of Ped/Bicycle: CROSSING AGAINST SIGNAL

Veh :1	CAR/VAN/PICKUP	Registered Weight: 5397	State of Registration: NY
	Num of Occupants: 1	Driver's Age: 36	Sex: M Citation Issued: N
	Direction of Travel: SOUTH	Public Property Damage: N	School Bus Involved: N
	Pre-Accd Action: GOING STRAIGHT AHEAD		
	Apparent Factors: UNKNOWN, DRIVER INATTENTION		

Accident Location Information System (ALIS)Date: 11/17/10
10:09**Accident Verbal Description Report**

Page: 6

5926 VDR NYS Rt 52 From I 84 Ext 12 E bound Ramps to US Rt 9**Data in this report covers the period Jun 30, 2005 - Jun 30, 2010****Complete Accident data from NYSDMV is only available thru 6/30/2010**

County: Dutchess Muni: Fishkill(V) Ref. Marker: 52 82042044 Street: Main St

***** CONTINUED

Veh :2 PEDESTRIAN Registered Weight: State of Registration:
 Num of Occupants: 1 Driver's Age: 81 Sex: F Citation Issued: N
 Direction of Travel: NOT ENTERED Public Property Damage: N School Bus Involved: N
 Pre-Accd Action: NOT ENTERED
 Apparent Factors: UNKNOWN, UNKNOWN

County: Dutchess Muni: Fishkill(T) Ref. Marker: 52 82042038 Street: Main St

AT INTERSECTION WITH RAMPS FM 84I END 52 OVERLAP ON 84I

6/3/2006 Sat 11:11 AM Persons Killed: 0 Persons Injured: 1 Extent of Injuries: C **Case: 2006-31853269**
 Accident Class: PROPERTY DAMAGE AND INJURY Police Agency: Num of Veh: 2
 Type Of Accident: COLLISION WITH MOTOR VEHICLE Traffic Control: TRAFFIC SIGNAL
 Manner of Collision: REAR END Weather: RAIN
 Road Surface Condition: WET Road Char.: STRAIGHT AND LEVEL Light Condition: DAYLIGHT
 Loc. of Ped/Bicycle: NOT APPLICABLE Action of Ped/Bicycle: NOT APPLICABLE

Veh :1 CAR/VAN/PICKUP Registered Weight: 3960 State of Registration: NY
 Num of Occupants: 1 Driver's Age: 60 Sex: F Citation Issued: N
 Direction of Travel: WEST Public Property Damage: N School Bus Involved: N
 Pre-Accd Action: STOPPED IN TRAFFIC
 Apparent Factors: UNKNOWN, UNKNOWN

Veh :2 CAR/VAN/PICKUP Registered Weight: 3041 State of Registration: NY
 Num of Occupants: 1 Driver's Age: 18 Sex: M Citation Issued: N
 Direction of Travel: WEST Public Property Damage: N School Bus Involved: N
 Pre-Accd Action: SLOWED OR STOPPING
 Apparent Factors: FOLLOWING TOO CLOSELY, UNKNOWN

County: Dutchess Muni: Fishkill(T) Ref. Marker: 52 82042039 Street: Main St

AT INTERSECTION WITH Graham Rd

8/25/2006 Fri 15:11 PM Persons Killed: 0 Persons Injured: 0 Extent of Injuries: **Case: 2006-31927473**
 Accident Class: PROPERTY DAMAGE Police Agency: Num of Veh: 2
 Type Of Accident: COLLISION WITH MOTOR VEHICLE Traffic Control: TRAFFIC SIGNAL
 Manner of Collision: RIGHT ANGLE Weather: CLOUDY
 Road Surface Condition: DRY Road Char.: STRAIGHT AND LEVEL Light Condition: DAYLIGHT
 Loc. of Ped/Bicycle: NOT APPLICABLE Action of Ped/Bicycle: NOT APPLICABLE

Veh :2 CAR/VAN/PICKUP Registered Weight: 4075 State of Registration: NY
 Num of Occupants: 2 Driver's Age: 27 Sex: M Citation Issued: N
 Direction of Travel: WEST Public Property Damage: N School Bus Involved: N
 Pre-Accd Action: GOING STRAIGHT AHEAD
 Apparent Factors: UNKNOWN, PASSING OR LANE USAGE IMPROPERLY

Veh :1	CAR/VAN/PICKUP	Registered Weight: 3772	State of Registration: NY
	Num of Occupants: 1	Driver's Age: 32	Sex: M Citation Issued: N
	Direction of Travel: EAST	Public Property Damage: N	School Bus Involved: N
	Pre-Accd Action: MAKING LEFT TURN		
	Apparent Factors: NOT APPLICABLE, UNKNOWN		

Accident Location Information System (ALIS)Date: 11/17/10
10:09**Accident Verbal Description Report**

Page: 7

5926 VDR NYS Rt 52 From I 84 Ext 12 E bound Ramps to US Rt 9**Data in this report covers the period Jun 30, 2005 - Jun 30, 2010****Complete Accident data from NYSDMV is only available thru 6/30/2010**

County: Dutchess Muni: Fishkill(V) Ref. Marker: 52 82042045 Street: Main St

AT INTERSECTION WITH Bedford Ave

7/13/2006 Thu 10:11 AM Persons Killed: 0 Persons Injured: 1 Extent of Injuries: C **Case: 2006-31879244**
 Accident Class: INJURY Police Agency: Num of Veh: 2
 Type Of Accident: COLLISION WITH MOTOR VEHICLE Traffic Control: NONE
 Manner of Collision: REAR END Weather: CLEAR
 Road Surface Condition: DRY Road Char.: STRAIGHT AND LEVEL Light Condition: DAYLIGHT
 Loc. of Ped/Bicycle: NOT APPLICABLE Action of Ped/Bicycle: NOT APPLICABLE

Veh :2 CAR/VAN/PICKUP Registered Weight: State of Registration: NY
 Num of Occupants: 1 Driver's Age: 24 Sex: M Citation Issued: N
 Direction of Travel: WEST Public Property Damage: N School Bus Involved: N
 Pre-Accd Action: SLOWED OR STOPPING
 Apparent Factors: DRIVER INATTENTION, UNKNOWN

Veh :1 CAR/VAN/PICKUP Registered Weight: 2273 State of Registration: NY
 Num of Occupants: 2 Driver's Age: 78 Sex: M Citation Issued: N
 Direction of Travel: WEST Public Property Damage: N School Bus Involved: N
 Pre-Accd Action: STOPPED IN TRAFFIC
 Apparent Factors: NOT APPLICABLE, UNKNOWN

County: Dutchess Muni: Fishkill(V) Ref. Marker: 52 82042047 Street: Main St

AT INTERSECTION WITH Church St

3/16/2007 Fri 15:11 PM Persons Killed: 0 Persons Injured: 0 Extent of Injuries: **Case: 2007-32143591**
 Accident Class: PROPERTY DAMAGE Police Agency: Num of Veh: 2
 Type Of Accident: COLLISION WITH MOTOR VEHICLE Traffic Control: NONE
 Manner of Collision: REAR END Weather: SNOW
 Road Surface Condition: SNOW/ICE Road Char.: STRAIGHT AND LEVEL Light Condition: DAYLIGHT
 Loc. of Ped/Bicycle: NOT APPLICABLE Action of Ped/Bicycle: NOT APPLICABLE

Veh :1 CAR/VAN/PICKUP Registered Weight: 3800 State of Registration: NY
 Num of Occupants: 1 Driver's Age: 25 Sex: M Citation Issued: N
 Direction of Travel: WEST Public Property Damage: N School Bus Involved: N
 Pre-Accd Action: GOING STRAIGHT AHEAD
 Apparent Factors: PAVEMENT SLIPPERY, UNKNOWN

Veh :2 BUS Registered Weight: State of Registration: NY
 Num of Occupants: 1 Driver's Age: 48 Sex: M Citation Issued: N
 Direction of Travel: WEST Public Property Damage: N School Bus Involved: N
 Pre-Accd Action: STOPPED IN TRAFFIC
 Apparent Factors: NOT APPLICABLE, UNKNOWN

County: Dutchess Muni: Fishkill(V) Ref. Marker: 52 82042042 Street: Main St
AT INTERSECTION WITH Blodgett Rd

3/22/2007	Thu 16:11 PM	Persons Killed: 0	Persons Injured: 1	Extent of Injuries: C	Case: 2007-32174208
	Accident Class: INJURY		Police Agency:		Num of Veh: 2
	Type Of Accident: COLLISION WITH MOTOR VEHICLE			Traffic Control: TRAFFIC SIGNAL	
	Manner of Collision: REAR END			Weather: CLOUDY	
	Road Surface Condition: DRY	Road Char.: STRAIGHT AND LEVEL		Light Condition: DAYLIGHT	
	Loc. of Ped/Bicycle: NOT APPLICABLE		Action of Ped/Bicycle: NOT APPLICABLE		

Accident Location Information System (ALIS)Date: 11/17/10
10:09**Accident Verbal Description Report**

Page: 8

5926 VDR NYS Rt 52 From I 84 Ext 12 E bound Ramps to US Rt 9**Data in this report covers the period Jun 30, 2005 - Jun 30, 2010****Complete Accident data from NYSDMV is only available thru 6/30/2010**

County: Dutchess Muni: Fishkill(V) Ref. Marker: 52 82042042 Street: Main St

***** CONTINUED

Veh :2 CAR/VAN/PICKUP Registered Weight: 2508 State of Registration: NY
 Num of Occupants: 1 Driver's Age: 75 Sex: M Citation Issued: N
 Direction of Travel: EAST Public Property Damage: N School Bus Involved: N
 Pre-Accd Action: GOING STRAIGHT AHEAD
 Apparent Factors: UNKNOWN, DRIVER INATTENTION

Veh :1 CAR/VAN/PICKUP Registered Weight: 3886 State of Registration: NY
 Num of Occupants: 1 Driver's Age: 28 Sex: F Citation Issued: N
 Direction of Travel: EAST Public Property Damage: N School Bus Involved: N
 Pre-Accd Action: STOPPED IN TRAFFIC
 Apparent Factors: UNKNOWN, UNKNOWN

County: Dutchess Muni: Fishkill(V) Ref. Marker: 52 82042044 Street: Main St

AT INTERSECTION WITH Cary Ave

3/23/2007 Fri 19:11 PM Persons Killed: 0 Persons Injured: 1 Extent of Injuries: C **Case: 2007-32174210**
 Accident Class: PROPERTY DAMAGE AND INJURY Police Agency: Num of Veh: 2
 Type Of Accident: COLLISION WITH MOTOR VEHICLE Traffic Control: OTHER
 Manner of Collision: UNKNOWN Weather: CLOUDY
 Road Surface Condition: DRY Road Char.: STRAIGHT AND LEVEL Light Condition: DARK-ROAD LIGHTED
 Loc. of Ped/Bicycle: NOT APPLICABLE Action of Ped/Bicycle: NOT APPLICABLE

Veh :1 CAR/VAN/PICKUP Registered Weight: 2524 State of Registration: NY
 Num of Occupants: 1 Driver's Age: 47 Sex: M Citation Issued: N
 Direction of Travel: NORTH Public Property Damage: N School Bus Involved: N
 Pre-Accd Action: MAKING LEFT TURN
 Apparent Factors: NOT APPLICABLE, UNKNOWN

Veh :2 CAR/VAN/PICKUP Registered Weight: 2634 State of Registration: NY
 Num of Occupants: 1 Driver's Age: 17 Sex: M Citation Issued: N
 Direction of Travel: EAST Public Property Damage: N School Bus Involved: N
 Pre-Accd Action: STARTING IN TRAFFIC
 Apparent Factors: PASSING OR LANE USAGE IMPROPERLY, DRIVER INEXPERIENCE

County: Dutchess Muni: Fishkill(V) Ref. Marker: 52 82042043 Street: Jackson St

AT INTERSECTION WITH LUYSER PL

9/10/2006 Sun 23:11 PM Persons Killed: 0 Persons Injured: 1 Extent of Injuries: C **Case: 2006-31958220**
 Accident Class: PROPERTY DAMAGE AND INJURY Police Agency: Num of Veh: 2
 Type Of Accident: COLLISION WITH MOTOR VEHICLE Traffic Control: TRAFFIC SIGNAL
 Manner of Collision: OVERTAKING Weather: CLOUDY
 Road Surface Condition: DRY Road Char.: STRAIGHT AND LEVEL Light Condition: DARK-ROAD LIGHTED
 Loc. of Ped/Bicycle: NOT APPLICABLE Action of Ped/Bicycle: NOT APPLICABLE

Veh :2	CAR/VAN/PICKUP	Registered Weight: 4948	State of Registration: NY
	Num of Occupants: 1	Driver's Age: 45	Sex: M Citation Issued: Y
	Direction of Travel: EAST	Public Property Damage: N	School Bus Involved: N
	Pre-Accd Action: MERGING		
	Apparent Factors: ALCOHOL INVOLVEMENT, UNKNOWN		

Accident Location Information System (ALIS)Date: 11/17/10
10:09**Accident Verbal Description Report**

Page: 9

5926 VDR NYS Rt 52 From I 84 Ext 12 E bound Ramps to US Rt 9**Data in this report covers the period Jun 30, 2005 - Jun 30, 2010****Complete Accident data from NYSDMV is only available thru 6/30/2010**

County: Dutchess Muni: Fishkill(V) Ref. Marker: 52 82042043 Street: Jackson St

***** CONTINUED

Veh :1 CAR/VAN/PICKUP Registered Weight: 2572 State of Registration: NY
 Num of Occupants: 2 Driver's Age: 25 Sex: M Citation Issued: N
 Direction of Travel: EAST Public Property Damage: N School Bus Involved: N
 Pre-Accd Action: GOING STRAIGHT AHEAD
 Apparent Factors: UNKNOWN, NOT APPLICABLE

County: Dutchess Muni: Fishkill(V) Ref. Marker: 52 82042042 Street: Main St

AT INTERSECTION WITH Blodgett Rd

3/12/2007 Mon 14:11 PM Persons Killed: 0 Persons Injured: 1 Extent of Injuries: C **Case: 2007-32174212**
 Accident Class: INJURY Police Agency: Num of Veh: 2
 Type Of Accident: COLLISION WITH MOTOR VEHICLE Traffic Control: TRAFFIC SIGNAL
 Manner of Collision: REAR END Weather: CLEAR
 Road Surface Condition: DRY Road Char.: STRAIGHT AND LEVEL Light Condition: DAYLIGHT
 Loc. of Ped/Bicycle: NOT APPLICABLE Action of Ped/Bicycle: NOT APPLICABLE

Veh :2 CAR/VAN/PICKUP Registered Weight: State of Registration: NY
 Num of Occupants: 1 Driver's Age: 25 Sex: M Citation Issued: N
 Direction of Travel: EAST Public Property Damage: N School Bus Involved: N
 Pre-Accd Action: GOING STRAIGHT AHEAD
 Apparent Factors: UNKNOWN, DRIVER INATTENTION

Veh :1 CAR/VAN/PICKUP Registered Weight: 2626 State of Registration: NY
 Num of Occupants: 1 Driver's Age: 36 Sex: M Citation Issued: N
 Direction of Travel: EAST Public Property Damage: N School Bus Involved: N
 Pre-Accd Action: STOPPED IN TRAFFIC
 Apparent Factors: OTHER (VEHICLE), UNKNOWN

County: Dutchess Muni: Fishkill(T) Ref. Marker: 52 82042040 Street: Main St

AT INTERSECTION WITH White St

11/21/2006 Tue 13:11 PM Persons Killed: 0 Persons Injured: 2 Extent of Injuries: CC **Case: 2006-32023470**
 Accident Class: PROPERTY DAMAGE AND INJURY Police Agency: Num of Veh: 2
 Type Of Accident: COLLISION WITH MOTOR VEHICLE Traffic Control: UNKNOWN
 Manner of Collision: LEFT TURN (AGAINST OTHER CAR) Weather: CLEAR
 Road Surface Condition: DRY Road Char.: STRAIGHT AND LEVEL Light Condition: DAYLIGHT
 Loc. of Ped/Bicycle: NOT APPLICABLE Action of Ped/Bicycle: NOT APPLICABLE

Veh :1 CAR/VAN/PICKUP Registered Weight: 2418 State of Registration: NY
 Num of Occupants: 1 Driver's Age: 57 Sex: M Citation Issued: N
 Direction of Travel: EAST Public Property Damage: N School Bus Involved: N
 Pre-Accd Action: MAKING LEFT TURN
 Apparent Factors: NOT APPLICABLE, DRIVER INATTENTION

Veh :2	CAR/VAN/PICKUP	Registered Weight: 2491	State of Registration: NY
	Num of Occupants: 1	Driver's Age: 58	Sex: M Citation Issued: N
	Direction of Travel: WEST	Public Property Damage: N	School Bus Involved: N
	Pre-Accd Action: GOING STRAIGHT AHEAD		
	Apparent Factors: NOT APPLICABLE, NOT APPLICABLE		

Accident Location Information System (ALIS)Date: 11/17/10
10:09**Accident Verbal Description Report**

Page: 1C

5926 VDR NYS Rt 52 From I 84 Ext 12 E bound Ramps to US Rt 9**Data in this report covers the period Jun 30, 2005 - Jun 30, 2010****Complete Accident data from NYSDMV is only available thru 6/30/2010**County: Dutchess Muni: Fishkill(T) Ref. Marker: 52 82042038 Street: Main St
AT INTERSECTION WITH RAMPS FM 84I END 52 OVERLAP ON 84I

4/11/2007 Wed 17:11 PM Persons Killed: 0 Persons Injured: 2 Extent of Injuries: CC **Case: 2007-32162723**
 Accident Class: PROPERTY DAMAGE AND INJURY Police Agency: Num of Veh: 3
 Type Of Accident: COLLISION WITH MOTOR VEHICLE Traffic Control: TRAFFIC SIGNAL
 Manner of Collision: OTHER Weather: CLOUDY
 Road Surface Condition: DRY Road Char.: STRAIGHT/ GRADE Light Condition: DAYLIGHT
 Loc. of Ped/Bicycle: NOT APPLICABLE Action of Ped/Bicycle: NOT APPLICABLE

Veh :3 CAR/VAN/PICKUP Registered Weight: 4357 State of Registration: NY
 Num of Occupants: 1 Driver's Age: 45 Sex: F Citation Issued: N
 Direction of Travel: WEST Public Property Damage: N School Bus Involved: N
 Pre-Accd Action: STOPPED IN TRAFFIC
 Apparent Factors: NOT APPLICABLE, NOT APPLICABLE

Veh :1 CAR/VAN/PICKUP Registered Weight: 2830 State of Registration: NY
 Num of Occupants: 1 Driver's Age: 78 Sex: F Citation Issued: N
 Direction of Travel: WEST Public Property Damage: N School Bus Involved: N
 Pre-Accd Action: SLOWED OR STOPPING
 Apparent Factors: DRIVER INATTENTION, NOT APPLICABLE

Veh :2 CAR/VAN/PICKUP Registered Weight: 2962 State of Registration: NY
 Num of Occupants: 1 Driver's Age: 38 Sex: F Citation Issued: N
 Direction of Travel: WEST Public Property Damage: N School Bus Involved: N
 Pre-Accd Action: STOPPED IN TRAFFIC
 Apparent Factors: NOT APPLICABLE, NOT APPLICABLE

County: Dutchess Muni: Fishkill(V) Ref. Marker: 52 82042044 Street: Main St
AT INTERSECTION WITH Jackson St

2/28/2007 Wed 08:11 AM Persons Killed: 0 Persons Injured: 1 Extent of Injuries: C **Case: 2007-32131051**
 Accident Class: INJURY Police Agency: Num of Veh: 3
 Type Of Accident: COLLISION WITH MOTOR VEHICLE Traffic Control: NONE
 Manner of Collision: OTHER Weather: CLEAR
 Road Surface Condition: WET Road Char.: STRAIGHT AND LEVEL Light Condition: DAWN
 Loc. of Ped/Bicycle: NOT APPLICABLE Action of Ped/Bicycle: NOT APPLICABLE

Veh :2 OTHER Registered Weight: State of Registration:
 Num of Occupants: 2 Driver's Age: 39 Sex: F Citation Issued: Y
 Direction of Travel: SOUTH Public Property Damage: N School Bus Involved: N
 Pre-Accd Action: SLOWED OR STOPPING
 Apparent Factors: UNKNOWN, UNKNOWN

Veh :1

CAR/VAN/PICKUP

Registered Weight: 5631

State of Registration: NY

Num of Occupants: 1

Driver's Age: 47

Sex: F

Citation Issued: N

Direction of Travel: SOUTH

Public Property Damage: N

School Bus Involved: N

Pre-Accd Action: STOPPED IN TRAFFIC

Apparent Factors: UNKNOWN, UNKNOWN

Accident Location Information System (ALIS)Date: 11/17/10
10:09**Accident Verbal Description Report**

Page: 11

5926 VDR NYS Rt 52 From I 84 Ext 12 E bound Ramps to US Rt 9**Data in this report covers the period Jun 30, 2005 - Jun 30, 2010****Complete Accident data from NYSDMV is only available thru 6/30/2010**

County: Dutchess Muni: Fishkill(V) Ref. Marker: 52 82042044 Street: Main St

***** CONTINUED

Veh :3 CAR/VAN/PICKUP Registered Weight: 4100 State of Registration: NY
 Num of Occupants: 1 Driver's Age: 47 Sex: F Citation Issued: N
 Direction of Travel: SOUTH Public Property Damage: N School Bus Involved: N
 Pre-Accd Action: SLOWED OR STOPPING
 Apparent Factors: UNKNOWN, PAVEMENT SLIPPERY

County: Dutchess Muni: Fishkill(V) Ref. Marker: 52 82042044 Street: Main St

AT INTERSECTION WITH Jackson St

1/17/2007 Wed 11:11 AM Persons Killed: 0 Persons Injured: 1 Extent of Injuries: A **Case: 2007-32098049**
 Accident Class: INJURY Police Agency: Num of Veh: 1
 Type Of Accident: COLLISION WITH PEDESTRIAN Traffic Control: TRAFFIC SIGNAL
 Manner of Collision: OTHER Weather: CLEAR
 Road Surface Condition: DRY Road Char.: STRAIGHT AND LEVEL Light Condition: DAYLIGHT
 Loc. of Ped/Bicycle: PED/BICYCLIST AT INTERSECTION Action of Ped/Bicycle: CROSSING WITH SIGNAL

Veh :1 CAR/VAN/PICKUP Registered Weight: 3325 State of Registration: NY
 Num of Occupants: 1 Driver's Age: 56 Sex: F Citation Issued: Y
 Direction of Travel: EAST Public Property Damage: N School Bus Involved: N
 Pre-Accd Action: MAKING LEFT TURN
 Apparent Factors: FAILURE TO YIELD RIGHT OF WAY, UNKNOWN

Veh :2 PEDESTRIAN Registered Weight: State of Registration:
 Num of Occupants: 1 Driver's Age: 38 Sex: M Citation Issued: N
 Direction of Travel: NOT ENTERED Public Property Damage: N School Bus Involved: N
 Pre-Accd Action: NOT ENTERED
 Apparent Factors: UNKNOWN, UNKNOWN

County: Dutchess Muni: Fishkill(V) Ref. Marker: 52 82042047 Street: Main St

AT INTERSECTION WITH North St

1/5/2007 Fri 18:11 PM Persons Killed: 0 Persons Injured: 1 Extent of Injuries: C **Case: 2007-32103711**
 Accident Class: PROPERTY DAMAGE AND INJURY Police Agency: Num of Veh: 2
 Type Of Accident: COLLISION WITH MOTOR VEHICLE Traffic Control: NONE
 Manner of Collision: LEFT TURN (AGAINST OTHER CAR) Weather: RAIN
 Road Surface Condition: WET Road Char.: CURVE AND LEVEL Light Condition: DARK-ROAD LIGHTED
 Loc. of Ped/Bicycle: NOT APPLICABLE Action of Ped/Bicycle: NOT APPLICABLE

Veh :1 CAR/VAN/PICKUP Registered Weight: 2953 State of Registration: NY
 Num of Occupants: 1 Driver's Age: 23 Sex: M Citation Issued: Y
 Direction of Travel: NORTH-WEST Public Property Damage: N School Bus Involved: N
 Pre-Accd Action: MAKING LEFT TURN
 Apparent Factors: FAILURE TO YIELD RIGHT OF WAY, UNKNOWN

Veh :2	CAR/VAN/PICKUP	Registered Weight:	State of Registration: PA
	Num of Occupants: 1	Driver's Age: 52	Sex: M Citation Issued: N
	Direction of Travel: EAST	Public Property Damage: N	School Bus Involved: N
	Pre-Accd Action: GOING STRAIGHT AHEAD		
	Apparent Factors: UNKNOWN, UNKNOWN		

Accident Location Information System (ALIS)Date: 11/17/10
10:09**Accident Verbal Description Report**

Page: 12

5926 VDR NYS Rt 52 From I 84 Ext 12 E bound Ramps to US Rt 9**Data in this report covers the period Jun 30, 2005 - Jun 30, 2010****Complete Accident data from NYSDMV is only available thru 6/30/2010**County: Dutchess Muni: Fishkill(T) Ref. Marker: 52 82042038 Street: Main St
AT INTERSECTION WITH RAMPS FM 84I END 52 OVERLAP ON 84I

4/4/2007 Wed 14:11 PM Persons Killed: 0 Persons Injured: 2 Extent of Injuries: CC **Case: 2007-32164617**
 Accident Class: PROPERTY DAMAGE AND INJURY Police Agency: Num of Veh: 2
 Type Of Accident: COLLISION WITH MOTOR VEHICLE Traffic Control: TRAFFIC SIGNAL
 Manner of Collision: REAR END Weather: RAIN
 Road Surface Condition: WET Road Char.: STRAIGHT AND LEVEL Light Condition: DAYLIGHT
 Loc. of Ped/Bicycle: NOT APPLICABLE Action of Ped/Bicycle: NOT APPLICABLE

Veh :2 CAR/VAN/PICKUP Registered Weight: 3091 State of Registration: NY
 Num of Occupants: 1 Driver's Age: 22 Sex: F Citation Issued: N
 Direction of Travel: WEST Public Property Damage: N School Bus Involved: N
 Pre-Accd Action: SLOWED OR STOPPING
 Apparent Factors: PAVEMENT SLIPPERY, NOT APPLICABLE

Veh :1 CAR/VAN/PICKUP Registered Weight: 4386 State of Registration: NY
 Num of Occupants: 1 Driver's Age: 59 Sex: M Citation Issued: N
 Direction of Travel: WEST Public Property Damage: N School Bus Involved: N
 Pre-Accd Action: STOPPED IN TRAFFIC
 Apparent Factors: NOT APPLICABLE, OTHER (VEHICLE)

County: Dutchess Muni: Fishkill(T) Ref. Marker: 52 82042038 Street: Main St
AT INTERSECTION WITH RAMPS FM 84I END 52 OVERLAP ON 84I

6/20/2007 Wed 00:11 AM Persons Killed: 0 Persons Injured: 0 Extent of Injuries: **Case: 2007-32260682**
 Accident Class: PROPERTY DAMAGE Police Agency: Num of Veh: 1
 Type Of Accident: COLLISION WITH GUIDE RAIL Traffic Control: NONE
 Manner of Collision: OTHER Weather: RAIN
 Road Surface Condition: WET Road Char.: CURVE AND GRADE Light Condition: DARK-ROAD LIGHTED
 Loc. of Ped/Bicycle: NOT APPLICABLE Action of Ped/Bicycle: NOT APPLICABLE

Veh :1 CAR/VAN/PICKUP Registered Weight: 3826 State of Registration: NY
 Num of Occupants: 1 Driver's Age: 21 Sex: M Citation Issued: N
 Direction of Travel: EAST Public Property Damage: N School Bus Involved: N
 Pre-Accd Action: OTHER
 Apparent Factors: UNKNOWN, UNKNOWN

County: Dutchess Muni: Fishkill(V) Ref. Marker: 52 82042044 Street: Main St
AT INTERSECTION WITH Jackson St

4/2/2007 Mon 08:11 AM Persons Killed: 0 Persons Injured: 0 Extent of Injuries: **Case: 2007-32274997**
 Accident Class: PROPERTY DAMAGE Police Agency: Num of Veh: 2
 Type Of Accident: COLL. W/LIGHT SUPPORT/UTILITY POLE Traffic Control: TRAFFIC SIGNAL
 Manner of Collision: REAR END Weather: CLOUDY
 Road Surface Condition: WET Road Char.: STRAIGHT AND LEVEL Light Condition: DAWN
 Loc. of Ped/Bicycle: NOT APPLICABLE Action of Ped/Bicycle: NOT APPLICABLE

Accident Location Information System (ALIS)Date: 11/17/10
10:09**Accident Verbal Description Report**

Page: 13

5926 VDR NYS Rt 52 From I 84 Ext 12 E bound Ramps to US Rt 9**Data in this report covers the period Jun 30, 2005 - Jun 30, 2010****Complete Accident data from NYSDMV is only available thru 6/30/2010**

County: Dutchess Muni: Fishkill(V) Ref. Marker: 52 82042044 Street: Main St

***** CONTINUED

Veh :1 CAR/VAN/PICKUP Registered Weight: 3306 State of Registration: NY
 Num of Occupants: 1 Driver's Age: 36 Sex: M Citation Issued: Y
 Direction of Travel: NORTH Public Property Damage: Y School Bus Involved: N
 Pre-Accd Action: MAKING LEFT TURN
 Apparent Factors: TURNING IMPROPER, CELL PHONE (HAND HELD)

Veh :2 CAR/VAN/PICKUP Registered Weight: 2524 State of Registration: NY
 Num of Occupants: 1 Driver's Age: 24 Sex: F Citation Issued: N
 Direction of Travel: NORTH Public Property Damage: N School Bus Involved: N
 Pre-Accd Action: MAKING LEFT TURN
 Apparent Factors: FOLLOWING TOO CLOSELY, UNKNOWN

County: Dutchess Muni: Fishkill(V) Ref. Marker: 52 82042047 Street: Main St

AT INTERSECTION WITH North St

9/10/2006 Sun 12:11 PM Persons Killed: 0 Persons Injured: 1 Extent of Injuries: B **Case: 2006-31958222**
 Accident Class: INJURY Police Agency: Num of Veh: 2
 Type Of Accident: COLLISION WITH MOTOR VEHICLE Traffic Control: TRAFFIC SIGNAL
 Manner of Collision: UNKNOWN Weather: CLOUDY
 Road Surface Condition: DRY Road Char.: STRAIGHT AND LEVEL Light Condition: DAYLIGHT
 Loc. of Ped/Bicycle: NOT APPLICABLE Action of Ped/Bicycle: NOT APPLICABLE

Veh :1 MOTORCYCLE Registered Weight: 496 State of Registration: NY
 Num of Occupants: 1 Driver's Age: 64 Sex: M Citation Issued: N
 Direction of Travel: EAST Public Property Damage: N School Bus Involved: N
 Pre-Accd Action: GOING STRAIGHT AHEAD
 Apparent Factors: REACTION TO OTHER UNINVOLVED VEHICL, UNKNOWN

Veh :2 OTHER Registered Weight: State of Registration:
 Num of Occupants: 0 Driver's Age: Sex: Citation Issued:
 Direction of Travel: UNKNOWN Public Property Damage: N School Bus Involved: N
 Pre-Accd Action: UNKNOWN
 Apparent Factors: UNKNOWN, UNKNOWN

County: Dutchess Muni: Fishkill(V) Ref. Marker: 52 82042044 Street: Main St

AT INTERSECTION WITH Jackson St

9/19/2006 Tue 11:11 AM Persons Killed: 0 Persons Injured: 0 Extent of Injuries: **Case: 2006-31925237**
 Accident Class: PROPERTY DAMAGE Police Agency: Num of Veh: 2
 Type Of Accident: COLLISION WITH MOTOR VEHICLE Traffic Control: TRAFFIC SIGNAL
 Manner of Collision: REAR END Weather: CLOUDY
 Road Surface Condition: DRY Road Char.: STRAIGHT AND LEVEL Light Condition: DAYLIGHT
 Loc. of Ped/Bicycle: NOT APPLICABLE Action of Ped/Bicycle: NOT APPLICABLE

Veh :1	CAR/VAN/PICKUP	Registered Weight: 4200	State of Registration: NY
	Num of Occupants: 1	Driver's Age: 62	Sex: M Citation Issued: N
	Direction of Travel: EAST	Public Property Damage: N	School Bus Involved: N
	Pre-Accd Action: STOPPED IN TRAFFIC		
	Apparent Factors: NOT APPLICABLE, UNKNOWN		

Accident Location Information System (ALIS)Date: 11/17/10
10:09**Accident Verbal Description Report**

Page: 14

5926 VDR NYS Rt 52 From I 84 Ext 12 E bound Ramps to US Rt 9**Data in this report covers the period Jun 30, 2005 - Jun 30, 2010****Complete Accident data from NYSDMV is only available thru 6/30/2010**

County: Dutchess Muni: Fishkill(V) Ref. Marker: 52 82042044 Street: Main St

***** CONTINUED

Veh :2 CAR/VAN/PICKUP Registered Weight: 3254 State of Registration: NY
 Num of Occupants: 1 Driver's Age: 74 Sex: F Citation Issued: N
 Direction of Travel: EAST Public Property Damage: N School Bus Involved: N
 Pre-Accd Action: STARTING IN TRAFFIC
 Apparent Factors: DRIVER INATTENTION, UNKNOWN

County: Dutchess Muni: Fishkill(T) Ref. Marker: 52 82042040 Street: Main St

AT INTERSECTION WITH Wheaton Ave

10/21/2005 Fri 15:11 PM Persons Killed: 0 Persons Injured: 1 Extent of Injuries: C **Case: 2005-31591917**
 Accident Class: INJURY Police Agency: Num of Veh: 3
 Type Of Accident: COLLISION WITH MOTOR VEHICLE Traffic Control: UNKNOWN
 Manner of Collision: OTHER Weather: CLEAR
 Road Surface Condition: DRY Road Char.: STRAIGHT AND LEVEL Light Condition: DAYLIGHT
 Loc. of Ped/Bicycle: NOT APPLICABLE Action of Ped/Bicycle: NOT APPLICABLE

Veh :3 TRUCK Registered Weight: 79000 State of Registration: NY
 Num of Occupants: 1 Driver's Age: 63 Sex: M Citation Issued: N
 Direction of Travel: WEST Public Property Damage: N School Bus Involved: N
 Pre-Accd Action: GOING STRAIGHT AHEAD
 Apparent Factors: DRIVER INATTENTION, UNKNOWN

Veh :1 OTHER Registered Weight: State of Registration:
 Num of Occupants: 1 Driver's Age: 38 Sex: M Citation Issued: N
 Direction of Travel: WEST Public Property Damage: N School Bus Involved: N
 Pre-Accd Action: STOPPED IN TRAFFIC
 Apparent Factors: NOT APPLICABLE, NOT APPLICABLE

Veh :2 CAR/VAN/PICKUP Registered Weight: 25500 State of Registration: NY
 Num of Occupants: 2 Driver's Age: 52 Sex: M Citation Issued: N
 Direction of Travel: WEST Public Property Damage: N School Bus Involved: N
 Pre-Accd Action: STOPPED IN TRAFFIC
 Apparent Factors: NOT APPLICABLE, NOT APPLICABLE

County: Dutchess Muni: Fishkill(V) Ref. Marker: 52 82042047 Street: Main St

AT INTERSECTION WITH North St

7/31/2005 Sun Persons Killed: 0 Persons Injured: 0 Extent of Injuries: **Case: 2005-31577034**
 Accident Class: PROPERTY DAMAGE Police Agency: Num of Veh: 2
 Type Of Accident: COLLISION WITH MOTOR VEHICLE Traffic Control: UNKNOWN
 Manner of Collision: OTHER Weather: UNKNOWN
 Road Surface Condition: UNKNOWN Road Char.: UNKNOWN Light Condition: UNKNOWN
 Loc. of Ped/Bicycle: NOT APPLICABLE Action of Ped/Bicycle: NOT APPLICABLE

Veh :1	OTHER	Registered Weight:	State of Registration: NY	
	Num of Occupants: 1		Driver's Age:	Sex:
	Direction of Travel: UNKNOWN		Public Property Damage: N	Citation Issued:
	Pre-Accd Action: PARKED			School Bus Involved: N
	Apparent Factors: UNKNOWN, UNKNOWN			

Accident Location Information System (ALIS)Date: 11/17/10
10:09**Accident Verbal Description Report**

Page: 15

5926 VDR NYS Rt 52 From I 84 Ext 12 E bound Ramps to US Rt 9**Data in this report covers the period Jun 30, 2005 - Jun 30, 2010****Complete Accident data from NYSDMV is only available thru 6/30/2010**

County: Dutchess Muni: Fishkill(V) Ref. Marker: 52 82042047 Street: Main St

***** CONTINUED

Veh :2 OTHER Registered Weight: State of Registration:
 Num of Occupants: 0 Driver's Age: Sex: Citation Issued:
 Direction of Travel: UNKNOWN Public Property Damage: N School Bus Involved: N
 Pre-Accd Action: UNKNOWN
 Apparent Factors: UNKNOWN, UNKNOWN

County: Dutchess Muni: Fishkill(V) Ref. Marker: 52 82042046 Street: Main St

AT INTERSECTION WITH Robinson St

5/31/2007 Thu 13:11 PM Persons Killed: 0 Persons Injured: 0 Extent of Injuries: **Case: 2007-32212384**
 Accident Class: NON-REPORTABLE Police Agency: Num of Veh: 2
 Type Of Accident: COLLISION WITH MOTOR VEHICLE Traffic Control: NONE
 Manner of Collision: RIGHT ANGLE Weather: CLEAR
 Road Surface Condition: DRY Road Char.: STRAIGHT AND LEVEL Light Condition: DAYLIGHT
 Loc. of Ped/Bicycle: NOT APPLICABLE Action of Ped/Bicycle: NOT APPLICABLE

Veh :1 CAR/VAN/PICKUP Registered Weight: State of Registration: NY
 Num of Occupants: 1 Driver's Age: 73 Sex: F Citation Issued: N
 Direction of Travel: EAST Public Property Damage: N School Bus Involved: N
 Pre-Accd Action: BACKING
 Apparent Factors: BACKING UNSAFELY, NOT APPLICABLE

Veh :2 CAR/VAN/PICKUP Registered Weight: State of Registration: NY
 Num of Occupants: 1 Driver's Age: Sex: U Citation Issued: N
 Direction of Travel: SOUTH Public Property Damage: N School Bus Involved: N
 Pre-Accd Action: PARKED
 Apparent Factors: NOT APPLICABLE, NOT APPLICABLE

County: Dutchess Muni: Fishkill(V) Ref. Marker: 52 82042047 Street: Main St

AT INTERSECTION WITH Church St

10/16/2006 Mon 20:11 PM Persons Killed: 0 Persons Injured: 0 Extent of Injuries: **Case: 2006-31983725**
 Accident Class: PROPERTY DAMAGE Police Agency: Num of Veh: 2
 Type Of Accident: COLLISION WITH MOTOR VEHICLE Traffic Control: TRAFFIC SIGNAL
 Manner of Collision: REAR END Weather: CLEAR
 Road Surface Condition: DRY Road Char.: STRAIGHT/ GRADE Light Condition: DARK-ROAD LIGHTED
 Loc. of Ped/Bicycle: NOT APPLICABLE Action of Ped/Bicycle: NOT APPLICABLE

Veh :2 CAR/VAN/PICKUP Registered Weight: 5098 State of Registration: NY
 Num of Occupants: 1 Driver's Age: 48 Sex: F Citation Issued: N
 Direction of Travel: SOUTH-EAST Public Property Damage: N School Bus Involved: N
 Pre-Accd Action: GOING STRAIGHT AHEAD
 Apparent Factors: DRIVER INATTENTION, NOT APPLICABLE

Veh :1	CAR/VAN/PICKUP	Registered Weight: 3041	State of Registration: NY
	Num of Occupants: 2	Driver's Age: 19	Sex: F Citation Issued: N
	Direction of Travel: SOUTH-EAST	Public Property Damage: N	School Bus Involved: N
	Pre-Accd Action: GOING STRAIGHT AHEAD		
	Apparent Factors: NOT APPLICABLE, NOT APPLICABLE		

Accident Location Information System (ALIS)Date: 11/17/10
10:09**Accident Verbal Description Report**

Page: 16

5926 VDR NYS Rt 52 From I 84 Ext 12 E bound Ramps to US Rt 9**Data in this report covers the period Jun 30, 2005 - Jun 30, 2010****Complete Accident data from NYSDMV is only available thru 6/30/2010**County: Dutchess Muni: Fishkill(T) Ref. Marker: 52 82042038 Street: Main St
AT INTERSECTION WITH RAMPS FM 84I END 52 OVERLAP ON 84I

8/19/2005 Fri 15:11 PM Persons Killed: 0 Persons Injured: 1 Extent of Injuries: C **Case: 2005-31642067**
 Accident Class: PROPERTY DAMAGE AND INJURY Police Agency: Num of Veh: 4
 Type Of Accident: COLLISION WITH MOTOR VEHICLE Traffic Control: UNKNOWN
 Manner of Collision: OTHER Weather: UNKNOWN
 Road Surface Condition: UNKNOWN Road Char.: UNKNOWN Light Condition: UNKNOWN
 Loc. of Ped/Bicycle: NOT APPLICABLE Action of Ped/Bicycle: NOT APPLICABLE

Veh :1 CAR/VAN/PICKUP Registered Weight: 4146 State of Registration: NY
 Num of Occupants: 1 Driver's Age: 32 Sex: M Citation Issued: N
 Direction of Travel: UNKNOWN Public Property Damage: N School Bus Involved: N
 Pre-Accd Action: UNKNOWN
 Apparent Factors: UNKNOWN, UNKNOWN

Veh :3 CAR/VAN/PICKUP Registered Weight: 4958 State of Registration: NY
 Num of Occupants: 1 Driver's Age: 17 Sex: M Citation Issued: N
 Direction of Travel: UNKNOWN Public Property Damage: N School Bus Involved: N
 Pre-Accd Action: UNKNOWN
 Apparent Factors: UNKNOWN, UNKNOWN

Veh :4 CAR/VAN/PICKUP Registered Weight: 4000 State of Registration: NY
 Num of Occupants: 1 Driver's Age: 43 Sex: M Citation Issued: N
 Direction of Travel: UNKNOWN Public Property Damage: N School Bus Involved: N
 Pre-Accd Action: UNKNOWN
 Apparent Factors: UNKNOWN, UNKNOWN

Veh :2 CAR/VAN/PICKUP Registered Weight: 2352 State of Registration: NY
 Num of Occupants: 1 Driver's Age: 18 Sex: F Citation Issued: N
 Direction of Travel: UNKNOWN Public Property Damage: N School Bus Involved: N
 Pre-Accd Action: UNKNOWN
 Apparent Factors: UNKNOWN, UNKNOWN

County: Dutchess Muni: Fishkill(T) Ref. Marker: 52 82042038 Street: Main St
AT INTERSECTION WITH RAMPS FM 84I END 52 OVERLAP ON 84I

6/4/2007 Mon 07:11 AM Persons Killed: 0 Persons Injured: 1 Extent of Injuries: B **Case: 2007-32211753**
 Accident Class: PROPERTY DAMAGE AND INJURY Police Agency: Num of Veh: 1
 Type Of Accident: COLL. W/EARTH ELE./ROCK CUT/DITCH Traffic Control: NONE
 Manner of Collision: OTHER Weather: CLOUDY
 Road Surface Condition: WET Road Char.: STRAIGHT/ GRADE Light Condition: DAYLIGHT
 Loc. of Ped/Bicycle: NOT APPLICABLE Action of Ped/Bicycle: NOT APPLICABLE

Veh :1

CAR/VAN/PICKUP

Registered Weight:

State of Registration: NY

Num of Occupants: 1

Driver's Age: 44

Sex: M

Citation Issued: Y

Direction of Travel: EAST

Public Property Damage: N

School Bus Involved: N

Pre-Accd Action: GOING STRAIGHT AHEAD

Apparent Factors: ILLNESS, NOT APPLICABLE

Accident Location Information System (ALIS)Date: 11/17/10
10:09**Accident Verbal Description Report**

Page: 17

5926 VDR NYS Rt 52 From I 84 Ext 12 E bound Ramps to US Rt 9**Data in this report covers the period Jun 30, 2005 - Jun 30, 2010****Complete Accident data from NYSDMV is only available thru 6/30/2010**

County: Dutchess Muni: Fishkill(V) Ref. Marker: 52 82042046 Street: Main St

AT INTERSECTION WITH Robinson St

2/20/2007 Tue 13:11 PM Persons Killed: 0 Persons Injured: 0 Extent of Injuries: **Case: 2007-32120303**
 Accident Class: PROPERTY DAMAGE Police Agency: Num of Veh: 2
 Type Of Accident: COLLISION WITH MOTOR VEHICLE Traffic Control: NONE
 Manner of Collision: OVERTAKING Weather: CLOUDY
 Road Surface Condition: DRY Road Char.: STRAIGHT AND LEVEL Light Condition: DAYLIGHT
 Loc. of Ped/Bicycle: NOT APPLICABLE Action of Ped/Bicycle: NOT APPLICABLE

Veh :2 CAR/VAN/PICKUP Registered Weight: 2418 State of Registration: NY
 Num of Occupants: 1 Driver's Age: 87 Sex: F Citation Issued: N
 Direction of Travel: EAST Public Property Damage: N School Bus Involved: N
 Pre-Accd Action: GOING STRAIGHT AHEAD
 Apparent Factors: UNKNOWN, UNKNOWN

Veh :1 CAR/VAN/PICKUP Registered Weight: 3868 State of Registration: NY
 Num of Occupants: 2 Driver's Age: Sex: Citation Issued:
 Direction of Travel: EAST Public Property Damage: N School Bus Involved: N
 Pre-Accd Action: PARKED
 Apparent Factors: DRIVER INATTENTION, UNKNOWN

County: Dutchess Muni: Fishkill(V) Ref. Marker: 52 82042045 Street: Main St

AT INTERSECTION WITH Bedford Ave

5/8/2007 Tue 15:11 PM Persons Killed: 0 Persons Injured: 0 Extent of Injuries: **Case: 2007-32208311**
 Accident Class: PROPERTY DAMAGE Police Agency: Num of Veh: 2
 Type Of Accident: COLLISION WITH MOTOR VEHICLE Traffic Control: NONE
 Manner of Collision: OVERTAKING Weather: CLEAR
 Road Surface Condition: DRY Road Char.: STRAIGHT AND LEVEL Light Condition: DAYLIGHT
 Loc. of Ped/Bicycle: NOT APPLICABLE Action of Ped/Bicycle: NOT APPLICABLE

Veh :2 CAR/VAN/PICKUP Registered Weight: 4663 State of Registration: NY
 Num of Occupants: 1 Driver's Age: 58 Sex: M Citation Issued: N
 Direction of Travel: WEST Public Property Damage: N School Bus Involved: N
 Pre-Accd Action: STOPPED IN TRAFFIC
 Apparent Factors: NOT APPLICABLE, NOT APPLICABLE

Veh :1 CAR/VAN/PICKUP Registered Weight: 2337 State of Registration: NY
 Num of Occupants: 1 Driver's Age: 20 Sex: M Citation Issued: Y
 Direction of Travel: WEST Public Property Damage: N School Bus Involved: N
 Pre-Accd Action: OVERTAKING
 Apparent Factors: AGGRESSIVE DRIVING/ROAD RAGE, UNSAFE SPEED

County: Dutchess Muni: Fishkill(T) Ref. Marker: 52 82042039 Street: Main St
AT INTERSECTION WITH Graham Rd

8/31/2006	Thu 20:11 PM	Persons Killed: 0	Persons Injured: 0	Extent of Injuries:	Case: 2006-31924824
	Accident Class: PROPERTY DAMAGE			Police Agency:	Num of Veh: 2
	Type Of Accident: COLLISION WITH MOTOR VEHICLE				Traffic Control: NONE
	Manner of Collision: RIGHT ANGLE				Weather: CLEAR
	Road Surface Condition: DRY	Road Char.: STRAIGHT AND LEVEL			Light Condition: DARK-ROAD LIGHTED
	Loc. of Ped/Bicycle: NOT APPLICABLE			Action of Ped/Bicycle: NOT APPLICABLE	

Accident Location Information System (ALIS)Date: 11/17/10
10:09**Accident Verbal Description Report**

Page: 18

5926 VDR NYS Rt 52 From I 84 Ext 12 E bound Ramps to US Rt 9**Data in this report covers the period Jun 30, 2005 - Jun 30, 2010****Complete Accident data from NYSDMV is only available thru 6/30/2010**

County: Dutchess Muni: Fishkill(T) Ref. Marker: 52 82042039 Street: Main St

***** CONTINUED

Veh :2 CAR/VAN/PICKUP Registered Weight: 3046 State of Registration: NY
 Num of Occupants: 1 Driver's Age: 18 Sex: F Citation Issued: N
 Direction of Travel: EAST Public Property Damage: N School Bus Involved: N
 Pre-Accd Action: MAKING LEFT TURN
 Apparent Factors: UNKNOWN, FAILURE TO YIELD RIGHT OF WAY

Veh :1 CAR/VAN/PICKUP Registered Weight: 2705 State of Registration: NY
 Num of Occupants: 3 Driver's Age: 17 Sex: F Citation Issued: N
 Direction of Travel: WEST Public Property Damage: N School Bus Involved: N
 Pre-Accd Action: GOING STRAIGHT AHEAD
 Apparent Factors: UNKNOWN, UNKNOWN

County: Dutchess Muni: Fishkill(V) Ref. Marker: 52 82042044 Street: Main St
AT INTERSECTION WITH Cary Ave

6/14/2006 Wed 15:11 PM Persons Killed: 0 Persons Injured: 0 Extent of Injuries: **Case: 2006-31853776**
 Accident Class: PROPERTY DAMAGE Police Agency: Num of Veh: 2
 Type Of Accident: COLLISION WITH MOTOR VEHICLE Traffic Control: STOP SIGN
 Manner of Collision: UNKNOWN Weather: RAIN
 Road Surface Condition: WET Road Char.: STRAIGHT AND LEVEL Light Condition: DAYLIGHT
 Loc. of Ped/Bicycle: NOT APPLICABLE Action of Ped/Bicycle: NOT APPLICABLE

Veh :1 CAR/VAN/PICKUP Registered Weight: 3812 State of Registration: NY
 Num of Occupants: 2 Driver's Age: 54 Sex: F Citation Issued: N
 Direction of Travel: NORTH-WEST Public Property Damage: N School Bus Involved: N
 Pre-Accd Action: MAKING LEFT TURN
 Apparent Factors: UNKNOWN, UNKNOWN

Veh :2 CAR/VAN/PICKUP Registered Weight: 3355 State of Registration: NY
 Num of Occupants: 1 Driver's Age: 64 Sex: F Citation Issued: N
 Direction of Travel: EAST Public Property Damage: N School Bus Involved: N
 Pre-Accd Action: GOING STRAIGHT AHEAD
 Apparent Factors: UNKNOWN, UNKNOWN

County: Dutchess Muni: Fishkill(V) Ref. Marker: 52 82042047 Street: Main St
AT INTERSECTION WITH North St

3/5/2007 Mon 13:11 PM Persons Killed: 0 Persons Injured: 0 Extent of Injuries: **Case: 2007-32174219**
 Accident Class: PROPERTY DAMAGE Police Agency: Num of Veh: 2
 Type Of Accident: COLLISION WITH MOTOR VEHICLE Traffic Control: NONE
 Manner of Collision: OVERTAKING Weather: CLEAR
 Road Surface Condition: DRY Road Char.: STRAIGHT AT HILLCREST Light Condition: DAYLIGHT
 Loc. of Ped/Bicycle: NOT APPLICABLE Action of Ped/Bicycle: NOT APPLICABLE

Veh :2	TRUCK	Registered Weight: 67500	State of Registration: NY
	Num of Occupants: 1	Driver's Age: 44	Sex: M
	Direction of Travel: EAST	Public Property Damage: N	Citation Issued: N
	Pre-Accd Action: GOING STRAIGHT AHEAD		School Bus Involved: N
	Apparent Factors: OBSTRUCTION/DEBRIS, UNKNOWN		

Accident Location Information System (ALIS)Date: 11/17/10
10:09**Accident Verbal Description Report**

Page: 19

5926 VDR NYS Rt 52 From I 84 Ext 12 E bound Ramps to US Rt 9**Data in this report covers the period Jun 30, 2005 - Jun 30, 2010****Complete Accident data from NYSDMV is only available thru 6/30/2010**

County: Dutchess Muni: Fishkill(V) Ref. Marker: 52 82042047 Street: Main St

***** CONTINUED

Veh :1 CAR/VAN/PICKUP Registered Weight: State of Registration: NY
 Num of Occupants: 1 Driver's Age: Sex: Citation Issued:
 Direction of Travel: EAST Public Property Damage: N School Bus Involved: N
 Pre-Accd Action: PARKED
 Apparent Factors: NOT APPLICABLE, UNKNOWN

County: Dutchess Muni: Fishkill(V) Ref. Marker: 52 82042043 Street: Jackson St

AT INTERSECTION WITH LUYSER PL

10/12/2006 Thu 16:11 PM Persons Killed: 0 Persons Injured: 1 Extent of Injuries: C **Case: 2006-31983724**
 Accident Class: PROPERTY DAMAGE AND INJURY Police Agency: Num of Veh: 2
 Type Of Accident: COLLISION WITH MOTOR VEHICLE Traffic Control: NONE
 Manner of Collision: LEFT TURN (WITH OTHER CAR) Weather: CLOUDY
 Road Surface Condition: DRY Road Char.: STRAIGHT AND LEVEL Light Condition: DAYLIGHT
 Loc. of Ped/Bicycle: NOT APPLICABLE Action of Ped/Bicycle: NOT APPLICABLE

Veh :1 CAR/VAN/PICKUP Registered Weight: 3369 State of Registration: NY
 Num of Occupants: 1 Driver's Age: 83 Sex: F Citation Issued: N
 Direction of Travel: EAST Public Property Damage: N School Bus Involved: N
 Pre-Accd Action: GOING STRAIGHT AHEAD
 Apparent Factors: UNKNOWN, UNKNOWN

Veh :2 CAR/VAN/PICKUP Registered Weight: 3194 State of Registration: NY
 Num of Occupants: 1 Driver's Age: 42 Sex: M Citation Issued: N
 Direction of Travel: SOUTH-EAST Public Property Damage: N School Bus Involved: N
 Pre-Accd Action: MAKING LEFT TURN
 Apparent Factors: TURNING IMPROPER, UNKNOWN

County: Dutchess Muni: Fishkill(V) Ref. Marker: 52 82042046 Street: Main St

AT INTERSECTION WITH Robinson St

1/19/2007 Fri 18:11 PM Persons Killed: 0 Persons Injured: 0 Extent of Injuries: **Case: 2007-32114717**
 Accident Class: PROPERTY DAMAGE Police Agency: Num of Veh: 3
 Type Of Accident: COLLISION WITH MOTOR VEHICLE Traffic Control: NONE
 Manner of Collision: OTHER Weather: CLEAR
 Road Surface Condition: DRY Road Char.: CURVE AND LEVEL Light Condition: DARK-ROAD LIGHTED
 Loc. of Ped/Bicycle: NOT APPLICABLE Action of Ped/Bicycle: NOT APPLICABLE

Veh :1 CAR/VAN/PICKUP Registered Weight: 2794 State of Registration: NY
 Num of Occupants: 1 Driver's Age: 52 Sex: F Citation Issued: N
 Direction of Travel: WEST Public Property Damage: N School Bus Involved: N
 Pre-Accd Action: STOPPED IN TRAFFIC
 Apparent Factors: UNKNOWN, UNKNOWN

Veh :3	CAR/VAN/PICKUP	Registered Weight: 3081	State of Registration: NY
	Num of Occupants: 1	Driver's Age: 49	Sex: M Citation Issued: N
	Direction of Travel: WEST	Public Property Damage: N	School Bus Involved: N
	Pre-Accd Action: GOING STRAIGHT AHEAD		
	Apparent Factors: FOLLOWING TOO CLOSELY, UNKNOWN		

Accident Location Information System (ALIS)Date: 11/17/10
10:09**Accident Verbal Description Report**

Page: 20

5926 VDR NYS Rt 52 From I 84 Ext 12 E bound Ramps to US Rt 9**Data in this report covers the period Jun 30, 2005 - Jun 30, 2010****Complete Accident data from NYSDMV is only available thru 6/30/2010**

County: Dutchess Muni: Fishkill(V) Ref. Marker: 52 82042046 Street: Main St

***** CONTINUED

Veh :2 CAR/VAN/PICKUP Registered Weight: 3258 State of Registration: NY
 Num of Occupants: 1 Driver's Age: 51 Sex: F Citation Issued: N
 Direction of Travel: WEST Public Property Damage: N School Bus Involved: N
 Pre-Accd Action: STOPPED IN TRAFFIC
 Apparent Factors: UNKNOWN, UNKNOWN

County: Dutchess Muni: Fishkill(T) Ref. Marker: 52 82042038 Street: Main St
 AT INTERSECTION WITH RAMPS FM 84I END 52 OVERLAP ON 84I

8/1/2006 Tue 11:11 AM Persons Killed: 0 Persons Injured: 1 Extent of Injuries: C **Case: 2006-31874015**
 Accident Class: INJURY Police Agency: Num of Veh: 2
 Type Of Accident: COLLISION WITH MOTOR VEHICLE Traffic Control: TRAFFIC SIGNAL
 Manner of Collision: REAR END Weather: CLEAR
 Road Surface Condition: DRY Road Char.: STRAIGHT AND LEVEL Light Condition: DAYLIGHT
 Loc. of Ped/Bicycle: NOT APPLICABLE Action of Ped/Bicycle: NOT APPLICABLE

Veh :1 CAR/VAN/PICKUP Registered Weight: 2965 State of Registration: NY
 Num of Occupants: 1 Driver's Age: 17 Sex: F Citation Issued: N
 Direction of Travel: EAST Public Property Damage: N School Bus Involved: N
 Pre-Accd Action: GOING STRAIGHT AHEAD
 Apparent Factors: DRIVER INATTENTION, UNKNOWN

Veh :2 OTHER Registered Weight: State of Registration: NJ
 Num of Occupants: 1 Driver's Age: 49 Sex: F Citation Issued: N
 Direction of Travel: EAST Public Property Damage: N School Bus Involved: N
 Pre-Accd Action: STOPPED IN TRAFFIC
 Apparent Factors: NOT APPLICABLE, UNKNOWN

County: Dutchess Muni: Fishkill(T) Ref. Marker: 52 82042038 Street: Main St
 AT INTERSECTION WITH RAMPS FM 84I END 52 OVERLAP ON 84I

10/1/2005 Sat 13:11 PM Persons Killed: 0 Persons Injured: 1 Extent of Injuries: B **Case: 2005-31627116**
 Accident Class: INJURY Police Agency: Num of Veh: 1
 Type Of Accident: RAN OFF ROAD ONLY Traffic Control: NONE
 Manner of Collision: OTHER Weather: CLEAR
 Road Surface Condition: DRY Road Char.: CURVE AND GRADE Light Condition: DAYLIGHT
 Loc. of Ped/Bicycle: NOT APPLICABLE Action of Ped/Bicycle: NOT APPLICABLE

Veh :1 MOTORCYCLE Registered Weight: State of Registration: NY
 Num of Occupants: 1 Driver's Age: 59 Sex: M Citation Issued: N
 Direction of Travel: EAST Public Property Damage: N School Bus Involved: N
 Pre-Accd Action: MAKING LEFT TURN
 Apparent Factors: DRIVER INATTENTION, NOT APPLICABLE

County: Dutchess Muni: Fishkill(V) Ref. Marker: 52 82042047 Street: Main St
AT INTERSECTION WITH North St

7/23/2007

Mon 19:11 PM

Persons Killed: 0

Persons Injured: 0

Extent of Injuries:

Case: 2007-32277510

Accident Class: PROPERTY DAMAGE

Police Agency:

Num of Veh: 2

Type Of Accident: COLLISION WITH MOTOR VEHICLE

Traffic Control: NONE

Manner of Collision: RIGHT ANGLE

Weather: RAIN

Road Surface Condition: WET

Road Char.: STRAIGHT AND LEVEL

Light Condition: DUSK

Loc. of Ped/Bicycle: NOT APPLICABLE

Action of Ped/Bicycle: NOT APPLICABLE

Accident Location Information System (ALIS)Date: 11/17/10
10:09**Accident Verbal Description Report**

Page: 21

5926 VDR NYS Rt 52 From I 84 Ext 12 E bound Ramps to US Rt 9**Data in this report covers the period Jun 30, 2005 - Jun 30, 2010****Complete Accident data from NYSDMV is only available thru 6/30/2010**

County: Dutchess Muni: Fishkill(V) Ref. Marker: 52 82042047 Street: Main St

**** CONTINUED

Veh :2 MOTORCYCLE Registered Weight: 460 State of Registration: NY
 Num of Occupants: 1 Driver's Age: Sex: Citation Issued:
 Direction of Travel: NOT APPLICABLE Public Property Damage: N School Bus Involved: N
 Pre-Accd Action: PARKED
 Apparent Factors: NOT APPLICABLE, NOT APPLICABLE

Veh :1 CAR/VAN/PICKUP Registered Weight: 2818 State of Registration: NY
 Num of Occupants: 1 Driver's Age: 42 Sex: F Citation Issued: Y
 Direction of Travel: UNKNOWN Public Property Damage: Y School Bus Involved: N
 Pre-Accd Action: GOING STRAIGHT AHEAD
 Apparent Factors: ALCOHOL INVOLVEMENT, NOT APPLICABLE

County: Dutchess Muni: Fishkill(T) Ref. Marker: 52 82042038 Street: Main St
AT INTERSECTION WITH RAMPS FM 84I END 52 OVERLAP ON 84I

9/8/2007 Sat Persons Killed: 0 Persons Injured: 0 Extent of Injuries: **Case: 2007-32324910**
 Accident Class: PROPERTY DAMAGE Police Agency: Num of Veh: 2
 Type Of Accident: COLLISION WITH MOTOR VEHICLE Traffic Control: UNKNOWN
 Manner of Collision: REAR END Weather: UNKNOWN
 Road Surface Condition: UNKNOWN Road Char.: UNKNOWN Light Condition: UNKNOWN
 Loc. of Ped/Bicycle: NOT APPLICABLE Action of Ped/Bicycle: NOT APPLICABLE

Veh :1 CAR/VAN/PICKUP Registered Weight: 2965 State of Registration: NY
 Num of Occupants: 2 Driver's Age: 30 Sex: M Citation Issued: N
 Direction of Travel: UNKNOWN Public Property Damage: N School Bus Involved: N
 Pre-Accd Action: STOPPED IN TRAFFIC
 Apparent Factors: UNKNOWN, UNKNOWN

Veh :2 OTHER Registered Weight: State of Registration:
 Num of Occupants: 1 Driver's Age: 18 Sex: M Citation Issued: N
 Direction of Travel: UNKNOWN Public Property Damage: N School Bus Involved: N
 Pre-Accd Action: UNKNOWN
 Apparent Factors: UNKNOWN, UNKNOWN

County: Dutchess Muni: Fishkill(T) Ref. Marker: 52 82042038 Street: Main St
AT INTERSECTION WITH RAMPS FM 84I END 52 OVERLAP ON 84I

8/12/2007 Sun 18:11 PM Persons Killed: 0 Persons Injured: 0 Extent of Injuries: **Case: 2007-32294677**
 Accident Class: PROPERTY DAMAGE Police Agency: Num of Veh: 1
 Type Of Accident: COLLISION WITH OTHER FIXED OBJECT Traffic Control: NONE
 Manner of Collision: OTHER Weather: CLEAR
 Road Surface Condition: DRY Road Char.: STRAIGHT AND LEVEL Light Condition: DAYLIGHT
 Loc. of Ped/Bicycle: NOT APPLICABLE Action of Ped/Bicycle: NOT APPLICABLE

Veh :1	CAR/VAN/PICKUP	Registered Weight: 4379	State of Registration: NY
	Num of Occupants: 1	Driver's Age: 43	Sex: M Citation Issued: N
	Direction of Travel: SOUTH-WEST	Public Property Damage: N	School Bus Involved: N
	Pre-Accd Action: GOING STRAIGHT AHEAD		
	Apparent Factors: GLARE, NOT APPLICABLE		

Accident Location Information System (ALIS)Date: 11/17/10
10:09**Accident Verbal Description Report**

Page: 22

5926 VDR NYS Rt 52 From I 84 Ext 12 E bound Ramps to US Rt 9**Data in this report covers the period Jun 30, 2005 - Jun 30, 2010****Complete Accident data from NYSDMV is only available thru 6/30/2010**County: Dutchess Muni: Fishkill(T) Ref. Marker: 52 82042038 Street: Main St
AT INTERSECTION WITH RAMPS FM 84I END 52 OVERLAP ON 84I

8/2/2007 Thu 15:11 PM Persons Killed: 0 Persons Injured: 1 Extent of Injuries: C **Case: 2007-32294680**
 Accident Class: INJURY Police Agency: Num of Veh: 2
 Type Of Accident: COLLISION WITH MOTOR VEHICLE Traffic Control: TRAFFIC SIGNAL
 Manner of Collision: REAR END Weather: CLEAR
 Road Surface Condition: DRY Road Char.: STRAIGHT AND LEVEL Light Condition: DAYLIGHT
 Loc. of Ped/Bicycle: NOT APPLICABLE Action of Ped/Bicycle: NOT APPLICABLE

Veh :1 CAR/VAN/PICKUP Registered Weight: 3062 State of Registration: NY
 Num of Occupants: 1 Driver's Age: 47 Sex: F Citation Issued: N
 Direction of Travel: WEST Public Property Damage: N School Bus Involved: N
 Pre-Accd Action: STARTING IN TRAFFIC
 Apparent Factors: UNKNOWN, UNKNOWN

Veh :2 CAR/VAN/PICKUP Registered Weight: 2875 State of Registration: NY
 Num of Occupants: 1 Driver's Age: 17 Sex: F Citation Issued: N
 Direction of Travel: WEST Public Property Damage: N School Bus Involved: N
 Pre-Accd Action: STOPPED IN TRAFFIC
 Apparent Factors: DRIVER INATTENTION, UNKNOWN

County: Dutchess Muni: Fishkill(V) Ref. Marker: 52 82042044 Street: Main St
AT INTERSECTION WITH Jackson St

8/3/2007 Fri 17:11 PM Persons Killed: 0 Persons Injured: 1 Extent of Injuries: B **Case: 2007-32327936**
 Accident Class: INJURY Police Agency: Num of Veh: 2
 Type Of Accident: COLLISION WITH MOTOR VEHICLE Traffic Control: TRAFFIC SIGNAL
 Manner of Collision: UNKNOWN Weather: CLOUDY
 Road Surface Condition: DRY Road Char.: STRAIGHT AND LEVEL Light Condition: DAYLIGHT
 Loc. of Ped/Bicycle: NOT APPLICABLE Action of Ped/Bicycle: NOT APPLICABLE

Veh :2 OTHER Registered Weight: State of Registration:
 Num of Occupants: 0 Driver's Age: Sex: Citation Issued:
 Direction of Travel: SOUTH Public Property Damage: N School Bus Involved: N
 Pre-Accd Action: SLOWED OR STOPPING
 Apparent Factors: DRIVER INATTENTION, UNKNOWN

Veh :1 MOTORCYCLE Registered Weight: 352 State of Registration: NY
 Num of Occupants: 1 Driver's Age: 47 Sex: F Citation Issued: N
 Direction of Travel: SOUTH Public Property Damage: N School Bus Involved: N
 Pre-Accd Action: MAKING LEFT TURN
 Apparent Factors: NOT APPLICABLE, UNKNOWN

County: Dutchess Muni: Fishkill(T) Ref. Marker: 52 82042040 Street: Main St
AT INTERSECTION WITH Wheaton Ave

9/8/2007

Sat 09:11 AM

Persons Killed: 0

Persons Injured: 1

Extent of Injuries: C

Case: 2007-32354279

Accident Class: PROPERTY DAMAGE AND INJURY

Police Agency:

Num of Veh: 2

Type Of Accident: COLLISION WITH MOTOR VEHICLE

Traffic Control: NONE

Manner of Collision: REAR END

Weather: CLEAR

Road Surface Condition: DRY

Road Char.: STRAIGHT AND LEVEL

Light Condition: DAYLIGHT

Loc. of Ped/Bicycle: NOT APPLICABLE

Action of Ped/Bicycle: NOT APPLICABLE

Accident Location Information System (ALIS)Date: 11/17/10
10:09**Accident Verbal Description Report**

Page: 23

5926 VDR NYS Rt 52 From I 84 Ext 12 E bound Ramps to US Rt 9**Data in this report covers the period Jun 30, 2005 - Jun 30, 2010****Complete Accident data from NYSDMV is only available thru 6/30/2010**

County: Dutchess Muni: Fishkill(T) Ref. Marker: 52 82042040 Street: Main St

***** CONTINUED

Veh :2 CAR/VAN/PICKUP Registered Weight: 2718 State of Registration: NY
 Num of Occupants: 1 Driver's Age: 56 Sex: F Citation Issued: N
 Direction of Travel: WEST Public Property Damage: N School Bus Involved: N
 Pre-Accd Action: MAKING RIGHT TURN
 Apparent Factors: NOT APPLICABLE, UNKNOWN

Veh :1 CAR/VAN/PICKUP Registered Weight: 4372 State of Registration: NY
 Num of Occupants: 1 Driver's Age: 40 Sex: F Citation Issued: N
 Direction of Travel: WEST Public Property Damage: N School Bus Involved: N
 Pre-Accd Action: GOING STRAIGHT AHEAD
 Apparent Factors: FOLLOWING TOO CLOSELY, UNKNOWN

County: Dutchess Muni: Fishkill(T) Ref. Marker: 52 82042038 Street: Main St

55 Meters East of Graham Rd

7/21/2005 Thu 17:11 PM Persons Killed: 0 Persons Injured: 1 Extent of Injuries: C **Case: 2005-31560899**
 Accident Class: INJURY Police Agency: Num of Veh: 2
 Type Of Accident: COLLISION WITH MOTOR VEHICLE Traffic Control: STOP SIGN
 Manner of Collision: LEFT TURN (WITH OTHER CAR) Weather: CLOUDY
 Road Surface Condition: DRY Road Char.: STRAIGHT AND LEVEL Light Condition: DAYLIGHT
 Loc. of Ped/Bicycle: NOT APPLICABLE Action of Ped/Bicycle: NOT APPLICABLE

Veh :2 CAR/VAN/PICKUP Registered Weight: 3196 State of Registration: NY
 Num of Occupants: 1 Driver's Age: 49 Sex: M Citation Issued: N
 Direction of Travel: EAST Public Property Damage: N School Bus Involved: N
 Pre-Accd Action: MAKING LEFT TURN
 Apparent Factors: FAILURE TO YIELD RIGHT OF WAY, NOT APPLICABLE

Veh :1 CAR/VAN/PICKUP Registered Weight: 2789 State of Registration: NY
 Num of Occupants: 1 Driver's Age: 29 Sex: M Citation Issued: Y
 Direction of Travel: EAST Public Property Damage: N School Bus Involved: N
 Pre-Accd Action: GOING STRAIGHT AHEAD
 Apparent Factors: NOT APPLICABLE, NOT APPLICABLE

County: Dutchess Muni: Fishkill(T) Ref. Marker: 52 82042038 Street: Main St

55 Meters East of Graham Rd

8/20/2005 Sat 09:11 AM Persons Killed: 0 Persons Injured: 2 Extent of Injuries: CC **Case: 2005-31550494**
 Accident Class: INJURY Police Agency: Num of Veh: 2
 Type Of Accident: COLLISION WITH MOTOR VEHICLE Traffic Control: TRAFFIC SIGNAL
 Manner of Collision: REAR END Weather: RAIN
 Road Surface Condition: WET Road Char.: STRAIGHT AND LEVEL Light Condition: DAYLIGHT
 Loc. of Ped/Bicycle: NOT APPLICABLE Action of Ped/Bicycle: NOT APPLICABLE

Veh :2	CAR/VAN/PICKUP	Registered Weight: 5000	State of Registration: NY
	Num of Occupants: 1	Driver's Age: 25	Sex: M Citation Issued: N
	Direction of Travel: WEST	Public Property Damage: N	School Bus Involved: N
	Pre-Accd Action: SLOWED OR STOPPING		
	Apparent Factors: PAVEMENT SLIPPERY, FOLLOWING TOO CLOSELY		

Accident Location Information System (ALIS)Date: 11/17/10
10:09**Accident Verbal Description Report**

Page: 24

5926 VDR NYS Rt 52 From I 84 Ext 12 E bound Ramps to US Rt 9**Data in this report covers the period Jun 30, 2005 - Jun 30, 2010****Complete Accident data from NYSDMV is only available thru 6/30/2010**

County: Dutchess Muni: Fishkill(T) Ref. Marker: 52 82042038 Street: Main St

***** CONTINUED

Veh :1 CAR/VAN/PICKUP Registered Weight: 2356 State of Registration: NY
 Num of Occupants: 2 Driver's Age: 26 Sex: M Citation Issued: N
 Direction of Travel: WEST Public Property Damage: N School Bus Involved: N
 Pre-Accd Action: STOPPED IN TRAFFIC
 Apparent Factors: UNKNOWN, UNKNOWN

County: Dutchess Muni: Fishkill(T) Ref. Marker: 52 82042037 Street: Main St

15 Meters West of

4/25/2006 Tue 22:11 PM Persons Killed: 0 Persons Injured: 2 Extent of Injuries: AB **Case: 2006-31767464**
 Accident Class: INJURY Police Agency: Num of Veh: 2
 Type Of Accident: COLLISION WITH MOTOR VEHICLE Traffic Control: NONE
 Manner of Collision: LEFT TURN (WITH OTHER CAR) Weather: CLOUDY
 Road Surface Condition: WET Road Char.: STRAIGHT AND LEVEL Light Condition: DARK-ROAD LIGHTED
 Loc. of Ped/Bicycle: NOT APPLICABLE Action of Ped/Bicycle: NOT APPLICABLE

Veh :1 CAR/VAN/PICKUP Registered Weight: 2537 State of Registration: NY
 Num of Occupants: 3 Driver's Age: 52 Sex: M Citation Issued: N
 Direction of Travel: SOUTH Public Property Damage: N School Bus Involved: N
 Pre-Accd Action: GOING STRAIGHT AHEAD
 Apparent Factors: HEADLIGHTS DEFECTIVE, NOT APPLICABLE

Veh :2 CAR/VAN/PICKUP Registered Weight: State of Registration: FL
 Num of Occupants: 1 Driver's Age: 35 Sex: M Citation Issued: N
 Direction of Travel: WEST Public Property Damage: N School Bus Involved: N
 Pre-Accd Action: GOING STRAIGHT AHEAD
 Apparent Factors: FAILURE TO YIELD RIGHT OF WAY, NOT APPLICABLE

County: Dutchess Muni: Fishkill(T) Ref. Marker: 52 82042038 Street: Main St

55 Meters East of Graham Rd

4/15/2006 Sat 14:11 PM Persons Killed: 0 Persons Injured: 4 Extent of Injuries: CCCC **Case: 2006-31786581**
 Accident Class: INJURY Police Agency: Num of Veh: 2
 Type Of Accident: COLLISION WITH MOTOR VEHICLE Traffic Control: UNKNOWN
 Manner of Collision: REAR END Weather: UNKNOWN
 Road Surface Condition: UNKNOWN Road Char.: UNKNOWN Light Condition: UNKNOWN
 Loc. of Ped/Bicycle: NOT APPLICABLE Action of Ped/Bicycle: NOT APPLICABLE

Veh :1 CAR/VAN/PICKUP Registered Weight: 3419 State of Registration: NY
 Num of Occupants: 4 Driver's Age: 29 Sex: F Citation Issued: N
 Direction of Travel: EAST Public Property Damage: N School Bus Involved: N
 Pre-Accd Action: STOPPED IN TRAFFIC
 Apparent Factors: OTHER (VEHICLE), UNKNOWN

Veh :2	CAR/VAN/PICKUP	Registered Weight: 3187	State of Registration: NY
	Num of Occupants: 2	Driver's Age: 21	Sex: M Citation Issued: N
	Direction of Travel: EAST	Public Property Damage: N	School Bus Involved: N
	Pre-Accd Action: GOING STRAIGHT AHEAD		
	Apparent Factors: DRIVER INATTENTION, UNKNOWN		

Accident Location Information System (ALIS)Date: 11/17/10
10:09**Accident Verbal Description Report**

Page: 25

5926 VDR NYS Rt 52 From I 84 Ext 12 E bound Ramps to US Rt 9**Data in this report covers the period Jun 30, 2005 - Jun 30, 2010****Complete Accident data from NYSDMV is only available thru 6/30/2010**County: Dutchess Muni: Fishkill(T) Ref. Marker: 52 82042039 Street: Main St
22 Meters West of Wheaton Ave

1/31/2006 Tue 18:11 PM Persons Killed: 0 Persons Injured: 1 Extent of Injuries: C **Case: 2006-31713144**
 Accident Class: PROPERTY DAMAGE AND INJURY Police Agency: Num of Veh: 2
 Type Of Accident: COLLISION WITH MOTOR VEHICLE Traffic Control: UNKNOWN
 Manner of Collision: RIGHT ANGLE Weather: UNKNOWN
 Road Surface Condition: UNKNOWN Road Char.: UNKNOWN Light Condition: UNKNOWN
 Loc. of Ped/Bicycle: NOT APPLICABLE Action of Ped/Bicycle: NOT APPLICABLE

Veh :1 CAR/VAN/PICKUP Registered Weight: 2394 State of Registration: NY
 Num of Occupants: 1 Driver's Age: 29 Sex: F Citation Issued: N
 Direction of Travel: UNKNOWN Public Property Damage: N School Bus Involved: N
 Pre-Accd Action: UNKNOWN
 Apparent Factors: UNKNOWN, UNKNOWN

Veh :2 OTHER Registered Weight: State of Registration:
 Num of Occupants: 0 Driver's Age: Sex: Citation Issued:
 Direction of Travel: UNKNOWN Public Property Damage: N School Bus Involved: N
 Pre-Accd Action: UNKNOWN
 Apparent Factors: UNKNOWN, UNKNOWN

County: Dutchess Muni: Fishkill(T) Ref. Marker: 52 82042038 Street: Main St
55 Meters East of Graham Rd

6/19/2006 Mon 18:11 PM Persons Killed: 0 Persons Injured: 0 Extent of Injuries: **Case: 2006-31843259**
 Accident Class: NON-AUTO Police Agency: Num of Veh: 1
 Type Of Accident: NOT ENTERED Traffic Control: NOT ENTERED
 Manner of Collision: NOT ENTERED Weather: NOT ENTERED
 Road Surface Condition: NOT ENTERED Road Char.: NOT ENTERED Light Condition: NOT ENTERED
 Loc. of Ped/Bicycle: NOT ENTERED Action of Ped/Bicycle: NOT ENTERED

Veh :1 OTHER Registered Weight: State of Registration:
 Num of Occupants: 1 Driver's Age: Sex: Citation Issued: N
 Direction of Travel: NOT ENTERED Public Property Damage: N School Bus Involved: N
 Pre-Accd Action: NOT ENTERED
 Apparent Factors: UNKNOWN, UNKNOWN

County: Dutchess Muni: Fishkill(V) Ref. Marker: 52 82042042 Street: Main St
43 Meters South of Cary Ave

6/1/2006 Thu 14:11 PM Persons Killed: 0 Persons Injured: 1 Extent of Injuries: C **Case: 2006-31859843**
 Accident Class: PROPERTY DAMAGE AND INJURY Police Agency: Num of Veh: 3
 Type Of Accident: COLLISION WITH MOTOR VEHICLE Traffic Control: UNKNOWN
 Manner of Collision: OTHER Weather: CLEAR
 Road Surface Condition: DRY Road Char.: STRAIGHT AND LEVEL Light Condition: DAYLIGHT
 Loc. of Ped/Bicycle: NOT APPLICABLE Action of Ped/Bicycle: NOT APPLICABLE

Accident Location Information System (ALIS)Date: 11/17/10
10:09**Accident Verbal Description Report**

Page: 26

5926 VDR NYS Rt 52 From I 84 Ext 12 E bound Ramps to US Rt 9**Data in this report covers the period Jun 30, 2005 - Jun 30, 2010****Complete Accident data from NYSDMV is only available thru 6/30/2010**

County: Dutchess Muni: Fishkill(V) Ref. Marker: 52 82042042 Street: Main St

***** CONTINUED

Veh :1 TRUCK Registered Weight: 16000 State of Registration: NY
 Num of Occupants: 1 Driver's Age: 45 Sex: M Citation Issued: N
 Direction of Travel: EAST Public Property Damage: N School Bus Involved: N
 Pre-Accd Action: STOPPED IN TRAFFIC
 Apparent Factors: NOT APPLICABLE, UNKNOWN

Veh :2 CAR/VAN/PICKUP Registered Weight: 2355 State of Registration: NY
 Num of Occupants: 1 Driver's Age: 38 Sex: M Citation Issued: N
 Direction of Travel: EAST Public Property Damage: N School Bus Involved: N
 Pre-Accd Action: STOPPED IN TRAFFIC
 Apparent Factors: UNKNOWN, NOT APPLICABLE

Veh :3 CAR/VAN/PICKUP Registered Weight: 3354 State of Registration: NY
 Num of Occupants: 3 Driver's Age: 21 Sex: F Citation Issued: N
 Direction of Travel: EAST Public Property Damage: N School Bus Involved: N
 Pre-Accd Action: GOING STRAIGHT AHEAD
 Apparent Factors: FOLLOWING TOO CLOSELY, UNKNOWN

County: Dutchess Muni: Fishkill(V) Ref. Marker: 52 82042040 Street: Main St
68 Meters South of Blodgett Rd

10/23/2006 Mon Persons Killed: 0 Persons Injured: 0 Extent of Injuries: **Case: 2006-32006748**
 Accident Class: PROPERTY DAMAGE Police Agency: Num of Veh: 1
 Type Of Accident: COLLISION WITH DEER Traffic Control: NONE
 Manner of Collision: OTHER Weather: CLEAR
 Road Surface Condition: DRY Road Char.: STRAIGHT AND LEVEL Light Condition: DUSK
 Loc. of Ped/Bicycle: NOT APPLICABLE Action of Ped/Bicycle: NOT APPLICABLE

Veh :1 CAR/VAN/PICKUP Registered Weight: 3148 State of Registration: NY
 Num of Occupants: 1 Driver's Age: 53 Sex: F Citation Issued: N
 Direction of Travel: NORTH Public Property Damage: N School Bus Involved: N
 Pre-Accd Action: GOING STRAIGHT AHEAD
 Apparent Factors: UNKNOWN, UNKNOWN

County: Dutchess Muni: Fishkill(V) Ref. Marker: 52 82042042 Street: Main St
43 Meters South of Cary Ave

11/18/2006 Sat 10:11 AM Persons Killed: 0 Persons Injured: 0 Extent of Injuries: **Case: 2006-31976592**
 Accident Class: NON-REPORTABLE Police Agency: Num of Veh: 2
 Type Of Accident: COLLISION WITH MOTOR VEHICLE Traffic Control: NONE
 Manner of Collision: REAR END Weather: CLOUDY
 Road Surface Condition: DRY Road Char.: STRAIGHT AND LEVEL Light Condition: DAYLIGHT
 Loc. of Ped/Bicycle: NOT APPLICABLE Action of Ped/Bicycle: NOT APPLICABLE

Veh :1	CAR/VAN/PICKUP	Registered Weight:	State of Registration: NY
	Num of Occupants: 1	Driver's Age: 27	Sex: M Citation Issued: Y
	Direction of Travel: EAST	Public Property Damage: N	School Bus Involved: N
	Pre-Accd Action: GOING STRAIGHT AHEAD		
	Apparent Factors: FOLLOWING TOO CLOSELY, NOT APPLICABLE		

Accident Location Information System (ALIS)Date: 11/17/10
10:09**Accident Verbal Description Report**

Page: 27

5926 VDR NYS Rt 52 From I 84 Ext 12 E bound Ramps to US Rt 9**Data in this report covers the period Jun 30, 2005 - Jun 30, 2010****Complete Accident data from NYSDMV is only available thru 6/30/2010**

County: Dutchess Muni: Fishkill(V) Ref. Marker: 52 82042042 Street: Main St

***** CONTINUED

Veh :2 CAR/VAN/PICKUP Registered Weight: State of Registration: NY
 Num of Occupants: 1 Driver's Age: 51 Sex: M Citation Issued: N
 Direction of Travel: EAST Public Property Damage: N School Bus Involved: N
 Pre-Accd Action: STOPPED IN TRAFFIC
 Apparent Factors: NOT APPLICABLE, NOT APPLICABLE

County: Dutchess Muni: Fishkill(T) Ref. Marker: 52 82042038 Street: Main St
55 Meters East of Graham Rd

7/7/2006 Fri 18:11 PM Persons Killed: 0 Persons Injured: 1 Extent of Injuries: C **Case: 2006-31856375**
 Accident Class: PROPERTY DAMAGE AND INJURY Police Agency: Num of Veh: 3
 Type Of Accident: COLLISION WITH MOTOR VEHICLE Traffic Control: NONE
 Manner of Collision: OTHER Weather: CLOUDY
 Road Surface Condition: DRY Road Char.: STRAIGHT AND LEVEL Light Condition: DAYLIGHT
 Loc. of Ped/Bicycle: NOT APPLICABLE Action of Ped/Bicycle: NOT APPLICABLE

Veh :2 CAR/VAN/PICKUP Registered Weight: 3889 State of Registration: NY
 Num of Occupants: 1 Driver's Age: 52 Sex: F Citation Issued: N
 Direction of Travel: EAST Public Property Damage: N School Bus Involved: N
 Pre-Accd Action: GOING STRAIGHT AHEAD
 Apparent Factors: NOT APPLICABLE, NOT APPLICABLE

Veh :1 CAR/VAN/PICKUP Registered Weight: 2623 State of Registration: NY
 Num of Occupants: 1 Driver's Age: 71 Sex: F Citation Issued: N
 Direction of Travel: EAST Public Property Damage: N School Bus Involved: N
 Pre-Accd Action: GOING STRAIGHT AHEAD
 Apparent Factors: NOT APPLICABLE, NOT APPLICABLE

Veh :3 CAR/VAN/PICKUP Registered Weight: 2324 State of Registration: NY
 Num of Occupants: 1 Driver's Age: 18 Sex: M Citation Issued: N
 Direction of Travel: WEST Public Property Damage: N School Bus Involved: N
 Pre-Accd Action: UNKNOWN
 Apparent Factors: UNKNOWN, UNKNOWN

County: Dutchess Muni: Fishkill(T) Ref. Marker: 52 82042038 Street: Main St
55 Meters East of Graham Rd

12/14/2006 Thu 06:11 AM Persons Killed: 0 Persons Injured: 0 Extent of Injuries: **Case: 2006-32029888**
 Accident Class: PROPERTY DAMAGE Police Agency: Num of Veh: 1
 Type Of Accident: COLLISION WITH DEER Traffic Control: UNKNOWN
 Manner of Collision: OTHER Weather: UNKNOWN
 Road Surface Condition: UNKNOWN Road Char.: UNKNOWN Light Condition: UNKNOWN
 Loc. of Ped/Bicycle: NOT APPLICABLE Action of Ped/Bicycle: NOT APPLICABLE

Veh :1	CAR/VAN/PICKUP	Registered Weight: 2510	State of Registration: NY
	Num of Occupants: 1	Driver's Age: 70	Sex: F Citation Issued: N
	Direction of Travel: UNKNOWN	Public Property Damage: N	School Bus Involved: N
	Pre-Accd Action: UNKNOWN		
	Apparent Factors: UNKNOWN, UNKNOWN		

Accident Location Information System (ALIS)Date: 11/17/10
10:09**Accident Verbal Description Report**

Page: 28

5926 VDR NYS Rt 52 From I 84 Ext 12 E bound Ramps to US Rt 9**Data in this report covers the period Jun 30, 2005 - Jun 30, 2010****Complete Accident data from NYSDMV is only available thru 6/30/2010**County: Dutchess Muni: Fishkill(V) Ref. Marker: 52 82042041 Street: Driveway
6 Meters South of Driveway

10/2/2006 Mon 18:11 PM Persons Killed: 0 Persons Injured: 0 Extent of Injuries: **Case: 2006-31983729**
 Accident Class: PROPERTY DAMAGE Police Agency: Num of Veh: 2
 Type Of Accident: COLLISION WITH MOTOR VEHICLE Traffic Control: NONE
 Manner of Collision: RIGHT ANGLE Weather: CLOUDY
 Road Surface Condition: DRY Road Char.: STRAIGHT AND LEVEL Light Condition: DAYLIGHT
 Loc. of Ped/Bicycle: NOT APPLICABLE Action of Ped/Bicycle: NOT APPLICABLE

Veh :1 CAR/VAN/PICKUP Registered Weight: 3184 State of Registration: NY
 Num of Occupants: 1 Driver's Age: 49 Sex: F Citation Issued: N
 Direction of Travel: WEST Public Property Damage: N School Bus Involved: N
 Pre-Accd Action: GOING STRAIGHT AHEAD
 Apparent Factors: VIEW OBSTRUCTED/LIMITED, NOT APPLICABLE

Veh :2 CAR/VAN/PICKUP Registered Weight: 3398 State of Registration: NY
 Num of Occupants: 1 Driver's Age: 49 Sex: F Citation Issued: Y
 Direction of Travel: NORTH Public Property Damage: N School Bus Involved: N
 Pre-Accd Action: GOING STRAIGHT AHEAD
 Apparent Factors: VIEW OBSTRUCTED/LIMITED, NOT APPLICABLE

County: Dutchess Muni: Fishkill(V) Ref. Marker: 52 82042046 Street: Main St
36 Meters West of Broad St

10/28/2006 Sat 10:11 AM Persons Killed: 0 Persons Injured: 0 Extent of Injuries: **Case: 2006-31983723**
 Accident Class: PROPERTY DAMAGE Police Agency: Num of Veh: 2
 Type Of Accident: COLLISION WITH MOTOR VEHICLE Traffic Control: NONE
 Manner of Collision: REAR END Weather: RAIN
 Road Surface Condition: WET Road Char.: STRAIGHT AND LEVEL Light Condition: DAYLIGHT
 Loc. of Ped/Bicycle: NOT APPLICABLE Action of Ped/Bicycle: NOT APPLICABLE

Veh :1 CAR/VAN/PICKUP Registered Weight: 4500 State of Registration: NY
 Num of Occupants: 1 Driver's Age: 28 Sex: M Citation Issued: N
 Direction of Travel: EAST Public Property Damage: N School Bus Involved: N
 Pre-Accd Action: GOING STRAIGHT AHEAD
 Apparent Factors: FOLLOWING TOO CLOSELY, UNSAFE SPEED

Veh :2 CAR/VAN/PICKUP Registered Weight: 2070 State of Registration: NY
 Num of Occupants: 1 Driver's Age: 24 Sex: F Citation Issued: N
 Direction of Travel: EAST Public Property Damage: N School Bus Involved: N
 Pre-Accd Action: SLOWED OR STOPPING
 Apparent Factors: NOT APPLICABLE, NOT APPLICABLE

County: Dutchess Muni: Fishkill(V) Ref. Marker: 52 82042044 Street: Main St
29 Meters East of Bedford Ave

3/20/2007	Tue 09:11 AM	Persons Killed: 0	Persons Injured: 0	Extent of Injuries:	Case: 2007-32174207
	Accident Class: PROPERTY DAMAGE			Police Agency:	Num of Veh: 2
	Type Of Accident: COLLISION WITH MOTOR VEHICLE			Traffic Control: UNKNOWN	Weather: CLEAR
	Manner of Collision: LEFT TURN (WITH OTHER CAR)			Road Char.: STRAIGHT AND LEVEL	Light Condition: DAYLIGHT
	Road Surface Condition: DRY			Loc. of Ped/Bicycle: NOT APPLICABLE	Action of Ped/Bicycle: NOT APPLICABLE

Accident Location Information System (ALIS)Date: 11/17/10
10:09**Accident Verbal Description Report**

Page: 29

5926 VDR NYS Rt 52 From I 84 Ext 12 E bound Ramps to US Rt 9**Data in this report covers the period Jun 30, 2005 - Jun 30, 2010****Complete Accident data from NYSDMV is only available thru 6/30/2010**

County: Dutchess Muni: Fishkill(V) Ref. Marker: 52 82042044 Street: Main St

***** CONTINUED

Veh :2 CAR/VAN/PICKUP Registered Weight: 3049 State of Registration: NY
 Num of Occupants: 1 Driver's Age: 35 Sex: F Citation Issued: N
 Direction of Travel: EAST Public Property Damage: N School Bus Involved: N
 Pre-Accd Action: MAKING LEFT TURN
 Apparent Factors: UNKNOWN, FAILURE TO YIELD RIGHT OF WAY

Veh :1 CAR/VAN/PICKUP Registered Weight: 2432 State of Registration: NY
 Num of Occupants: 1 Driver's Age: 72 Sex: M Citation Issued: N
 Direction of Travel: EAST Public Property Damage: N School Bus Involved: N
 Pre-Accd Action: GOING STRAIGHT AHEAD
 Apparent Factors: UNKNOWN, UNKNOWN

County: Dutchess Muni: Fishkill(V) Ref. Marker: 52 82042042 Street: Main St
43 Meters South of Cary Ave

3/27/2007 Tue 15:11 PM Persons Killed: 0 Persons Injured: 0 Extent of Injuries: **Case: 2007-32174205**
 Accident Class: PROPERTY DAMAGE Police Agency: Num of Veh: 2
 Type Of Accident: COLLISION WITH MOTOR VEHICLE Traffic Control: TRAFFIC SIGNAL
 Manner of Collision: REAR END Weather: CLEAR
 Road Surface Condition: DRY Road Char.: STRAIGHT AND LEVEL Light Condition: DAYLIGHT
 Loc. of Ped/Bicycle: NOT APPLICABLE Action of Ped/Bicycle: NOT APPLICABLE

Veh :1 CAR/VAN/PICKUP Registered Weight: 5600 State of Registration: NY
 Num of Occupants: 1 Driver's Age: 48 Sex: M Citation Issued: N
 Direction of Travel: WEST Public Property Damage: N School Bus Involved: N
 Pre-Accd Action: STOPPED IN TRAFFIC
 Apparent Factors: UNKNOWN, UNKNOWN

Veh :2 CAR/VAN/PICKUP Registered Weight: 4065 State of Registration: NY
 Num of Occupants: 4 Driver's Age: 17 Sex: M Citation Issued: Y
 Direction of Travel: WEST Public Property Damage: N School Bus Involved: N
 Pre-Accd Action: GOING STRAIGHT AHEAD
 Apparent Factors: UNSAFE SPEED, AGGRESSIVE DRIVING/ROAD RAGE

County: Dutchess Muni: Fishkill(T) Ref. Marker: 52 82042038 Street: Main St
55 Meters East of Graham Rd

11/28/2006 Tue 17:11 PM Persons Killed: 0 Persons Injured: 0 Extent of Injuries: **Case: 2006-32023616**
 Accident Class: PROPERTY DAMAGE Police Agency: Num of Veh: 2
 Type Of Accident: COLLISION WITH MOTOR VEHICLE Traffic Control: UNKNOWN
 Manner of Collision: REAR END Weather: CLEAR
 Road Surface Condition: DRY Road Char.: STRAIGHT AND LEVEL Light Condition: DARK-ROAD LIGHTED
 Loc. of Ped/Bicycle: NOT APPLICABLE Action of Ped/Bicycle: NOT APPLICABLE

Veh :1	CAR/VAN/PICKUP	Registered Weight: 2961	State of Registration: NY
	Num of Occupants: 1	Driver's Age: 54	Sex: F Citation Issued: N
	Direction of Travel: WEST	Public Property Damage: N	School Bus Involved: N
	Pre-Accd Action: GOING STRAIGHT AHEAD		
	Apparent Factors: NOT APPLICABLE, NOT APPLICABLE		

Accident Location Information System (ALIS)Date: 11/17/10
10:09**Accident Verbal Description Report**

Page: 30

5926 VDR NYS Rt 52 From I 84 Ext 12 E bound Ramps to US Rt 9**Data in this report covers the period Jun 30, 2005 - Jun 30, 2010****Complete Accident data from NYSDMV is only available thru 6/30/2010**

County: Dutchess Muni: Fishkill(T) Ref. Marker: 52 82042038 Street: Main St

***** CONTINUED

Veh :2 CAR/VAN/PICKUP Registered Weight: 2745 State of Registration: NY
 Num of Occupants: 1 Driver's Age: 64 Sex: M Citation Issued: N
 Direction of Travel: WEST Public Property Damage: N School Bus Involved: N
 Pre-Accd Action: GOING STRAIGHT AHEAD
 Apparent Factors: FOLLOWING TOO CLOSELY, NOT APPLICABLE

County: Dutchess Muni: Fishkill(T) Ref. Marker: 52 82042039 Street: Main St

22 Meters West of Wheaton Ave

1/24/2007 Wed 13:11 PM Persons Killed: 0 Persons Injured: 2 Extent of Injuries: CC **Case: 2007-32085484**
 Accident Class: PROPERTY DAMAGE AND INJURY Police Agency: Num of Veh: 2
 Type Of Accident: COLLISION WITH MOTOR VEHICLE Traffic Control: NONE
 Manner of Collision: REAR END Weather: CLOUDY
 Road Surface Condition: DRY Road Char.: STRAIGHT AND LEVEL Light Condition: DAYLIGHT
 Loc. of Ped/Bicycle: NOT APPLICABLE Action of Ped/Bicycle: NOT APPLICABLE

Veh :1 CAR/VAN/PICKUP Registered Weight: 2703 State of Registration: NY
 Num of Occupants: 1 Driver's Age: 51 Sex: M Citation Issued: N
 Direction of Travel: EAST Public Property Damage: N School Bus Involved: N
 Pre-Accd Action: STOPPED IN TRAFFIC
 Apparent Factors: UNKNOWN, UNKNOWN

Veh :2 CAR/VAN/PICKUP Registered Weight: 3805 State of Registration: NY
 Num of Occupants: 2 Driver's Age: 51 Sex: F Citation Issued: N
 Direction of Travel: EAST Public Property Damage: N School Bus Involved: N
 Pre-Accd Action: GOING STRAIGHT AHEAD
 Apparent Factors: FOLLOWING TOO CLOSELY, DRIVER INATTENTION

County: Dutchess Muni: Fishkill(T) Ref. Marker: 52 82042038 Street: Main St

55 Meters East of Graham Rd

7/23/2007 Mon 17:11 PM Persons Killed: 0 Persons Injured: 1 Extent of Injuries: C **Case: 2007-32279872**
 Accident Class: PROPERTY DAMAGE AND INJURY Police Agency: Num of Veh: 3
 Type Of Accident: COLLISION WITH MOTOR VEHICLE Traffic Control: TRAFFIC SIGNAL
 Manner of Collision: OTHER Weather: RAIN
 Road Surface Condition: WET Road Char.: STRAIGHT AND LEVEL Light Condition: DAYLIGHT
 Loc. of Ped/Bicycle: NOT APPLICABLE Action of Ped/Bicycle: NOT APPLICABLE

Veh :2 CAR/VAN/PICKUP Registered Weight: 2834 State of Registration: NY
 Num of Occupants: 1 Driver's Age: 28 Sex: F Citation Issued: N
 Direction of Travel: WEST Public Property Damage: N School Bus Involved: N
 Pre-Accd Action: SLOWED OR STOPPING
 Apparent Factors: UNKNOWN, UNKNOWN

Veh :3	CAR/VAN/PICKUP	Registered Weight: 3357	State of Registration: NY
	Num of Occupants: 1	Driver's Age: 63	Sex: F Citation Issued: N
	Direction of Travel: WEST	Public Property Damage: N	School Bus Involved: N
	Pre-Accd Action: SLOWED OR STOPPING		
	Apparent Factors: UNKNOWN, UNKNOWN		

Accident Location Information System (ALIS)Date: 11/17/10
10:09**Accident Verbal Description Report**

Page: 31

5926 VDR NYS Rt 52 From I 84 Ext 12 E bound Ramps to US Rt 9**Data in this report covers the period Jun 30, 2005 - Jun 30, 2010****Complete Accident data from NYSDMV is only available thru 6/30/2010**

County: Dutchess Muni: Fishkill(T) Ref. Marker: 52 82042038 Street: Main St

***** CONTINUED

Veh :1 CAR/VAN/PICKUP Registered Weight: 3270 State of Registration: NY
 Num of Occupants: 1 Driver's Age: 30 Sex: M Citation Issued: N
 Direction of Travel: WEST Public Property Damage: N School Bus Involved: N
 Pre-Accd Action: SLOWED OR STOPPING
 Apparent Factors: PAVEMENT SLIPPERY, DRIVER INATTENTION

County: Dutchess Muni: Fishkill(V) Ref. Marker: 52 82042046 Street: Main St
36 Meters West of Broad St

6/21/2007 Thu 16:11 PM Persons Killed: 0 Persons Injured: 0 Extent of Injuries: **Case: 2007-32250195**
 Accident Class: PROPERTY DAMAGE Police Agency: Num of Veh: 2
 Type Of Accident: COLLISION WITH MOTOR VEHICLE Traffic Control: NONE
 Manner of Collision: OVERTAKING Weather: CLOUDY
 Road Surface Condition: DRY Road Char.: STRAIGHT AND LEVEL Light Condition: DAYLIGHT
 Loc. of Ped/Bicycle: NOT APPLICABLE Action of Ped/Bicycle: NOT APPLICABLE

Veh :2 CAR/VAN/PICKUP Registered Weight: 2615 State of Registration: NY
 Num of Occupants: 2 Driver's Age: 79 Sex: F Citation Issued: N
 Direction of Travel: EAST Public Property Damage: N School Bus Involved: N
 Pre-Accd Action: GOING STRAIGHT AHEAD
 Apparent Factors: OTHER (VEHICLE), UNKNOWN

Veh :1 CAR/VAN/PICKUP Registered Weight: 2491 State of Registration: NY
 Num of Occupants: 1 Driver's Age: Sex: Citation Issued:
 Direction of Travel: EAST Public Property Damage: N School Bus Involved: N
 Pre-Accd Action: PARKED
 Apparent Factors: OTHER (VEHICLE), UNKNOWN

County: Dutchess Muni: Fishkill(V) Ref. Marker: 52 82042042 Street: Main St
43 Meters South of Cary Ave

6/6/2007 Wed 17:11 PM Persons Killed: 0 Persons Injured: 1 Extent of Injuries: C **Case: 2007-3227428**
 Accident Class: INJURY Police Agency: Num of Veh: 2
 Type Of Accident: COLLISION WITH MOTOR VEHICLE Traffic Control: NONE
 Manner of Collision: REAR END Weather: CLOUDY
 Road Surface Condition: DRY Road Char.: STRAIGHT AND LEVEL Light Condition: DAYLIGHT
 Loc. of Ped/Bicycle: NOT APPLICABLE Action of Ped/Bicycle: NOT APPLICABLE

Veh :2 CAR/VAN/PICKUP Registered Weight: 3740 State of Registration: NY
 Num of Occupants: 1 Driver's Age: 39 Sex: M Citation Issued: Y
 Direction of Travel: EAST Public Property Damage: N School Bus Involved: N
 Pre-Accd Action: GOING STRAIGHT AHEAD
 Apparent Factors: DRIVER INATTENTION, UNKNOWN

Veh :1	CAR/VAN/PICKUP	Registered Weight: 2623	State of Registration: NY
	Num of Occupants: 1	Driver's Age: 49	Sex: F Citation Issued: N
	Direction of Travel: EAST	Public Property Damage: N	School Bus Involved: N
	Pre-Accd Action: STOPPED IN TRAFFIC		
	Apparent Factors: UNKNOWN, UNKNOWN		

Accident Location Information System (ALIS)Date: 11/17/10
10:09**Accident Verbal Description Report**

Page: 32

5926 VDR NYS Rt 52 From I 84 Ext 12 E bound Ramps to US Rt 9**Data in this report covers the period Jun 30, 2005 - Jun 30, 2010****Complete Accident data from NYSDMV is only available thru 6/30/2010**County: Dutchess Muni: Fishkill(V) Ref. Marker: 52 82042042 Street: Main St
43 Meters South of Cary Ave

8/8/2007 Wed 17:11 PM Persons Killed: 0 Persons Injured: 0 Extent of Injuries: **Case: 2007-32289293**
 Accident Class: NON-REPORTABLE Police Agency: Num of Veh: 2
 Type Of Accident: COLLISION WITH MOTOR VEHICLE Traffic Control: NO PASSING ZONE
 Manner of Collision: REAR END Weather: CLEAR
 Road Surface Condition: DRY Road Char.: STRAIGHT/ GRADE Light Condition: DAYLIGHT
 Loc. of Ped/Bicycle: NOT APPLICABLE Action of Ped/Bicycle: NOT APPLICABLE

Veh :1 CAR/VAN/PICKUP Registered Weight: State of Registration: NY
 Num of Occupants: 1 Driver's Age: 19 Sex: F Citation Issued: N
 Direction of Travel: EAST Public Property Damage: N School Bus Involved: N
 Pre-Accd Action: GOING STRAIGHT AHEAD
 Apparent Factors: FOLLOWING TOO CLOSELY, UNSAFE SPEED

Veh :2 CAR/VAN/PICKUP Registered Weight: State of Registration: NY
 Num of Occupants: 1 Driver's Age: 50 Sex: F Citation Issued: N
 Direction of Travel: EAST Public Property Damage: N School Bus Involved: N
 Pre-Accd Action: SLOWED OR STOPPING
 Apparent Factors: REACTION TO OTHER UNINVOLVED VEHICL, NOT APPLICABLE

County: Dutchess Muni: Fishkill(T) Ref. Marker: 52 82042038 Street: Main St
55 Meters East of Graham Rd

4/26/2007 Thu 16:11 PM Persons Killed: 0 Persons Injured: 0 Extent of Injuries: **Case: 2007-32186855**
 Accident Class: PROPERTY DAMAGE Police Agency: Num of Veh: 2
 Type Of Accident: COLLISION WITH MOTOR VEHICLE Traffic Control: NONE
 Manner of Collision: REAR END Weather: CLEAR
 Road Surface Condition: DRY Road Char.: STRAIGHT AND LEVEL Light Condition: DAYLIGHT
 Loc. of Ped/Bicycle: NOT APPLICABLE Action of Ped/Bicycle: NOT APPLICABLE

Veh :2 CAR/VAN/PICKUP Registered Weight: 2905 State of Registration: NY
 Num of Occupants: 1 Driver's Age: 47 Sex: F Citation Issued: N
 Direction of Travel: EAST Public Property Damage: N School Bus Involved: N
 Pre-Accd Action: STOPPED IN TRAFFIC
 Apparent Factors: OTHER (VEHICLE), UNKNOWN

Veh :1 CAR/VAN/PICKUP Registered Weight: State of Registration:
 Num of Occupants: 2 Driver's Age: 25 Sex: F Citation Issued: N
 Direction of Travel: EAST Public Property Damage: N School Bus Involved: N
 Pre-Accd Action: GOING STRAIGHT AHEAD
 Apparent Factors: DRIVER INATTENTION, UNKNOWN

County: Dutchess Muni: Fishkill(V) Ref. Marker: 52 82042040 Street: Main St
68 Meters South of Blodgett Rd

5/30/2006	Tue 17:11 PM	Persons Killed: 0	Persons Injured: 0	Extent of Injuries:	Case: 2006-31793871
	Accident Class: PROPERTY DAMAGE			Police Agency:	Num of Veh: 2
	Type Of Accident: COLLISION WITH MOTOR VEHICLE			Traffic Control: NO PASSING ZONE	
	Manner of Collision: REAR END			Weather: CLEAR	
	Road Surface Condition: DRY	Road Char.: STRAIGHT AND LEVEL		Light Condition: DAYLIGHT	
	Loc. of Ped/Bicycle: NOT APPLICABLE			Action of Ped/Bicycle: NOT APPLICABLE	

Accident Location Information System (ALIS)Date: 11/17/10
10:09**Accident Verbal Description Report**

Page: 33

5926 VDR NYS Rt 52 From I 84 Ext 12 E bound Ramps to US Rt 9**Data in this report covers the period Jun 30, 2005 - Jun 30, 2010****Complete Accident data from NYSDMV is only available thru 6/30/2010**

County: Dutchess Muni: Fishkill(V) Ref. Marker: 52 82042040 Street: Main St

***** CONTINUED

Veh :1 CAR/VAN/PICKUP Registered Weight: State of Registration: NY
 Num of Occupants: 2 Driver's Age: 20 Sex: F Citation Issued: N
 Direction of Travel: WEST Public Property Damage: N School Bus Involved: N
 Pre-Accd Action: GOING STRAIGHT AHEAD
 Apparent Factors: DRIVER INATTENTION, FOLLOWING TOO CLOSELY

Veh :2 CAR/VAN/PICKUP Registered Weight: State of Registration: NY
 Num of Occupants: 1 Driver's Age: 37 Sex: M Citation Issued: N
 Direction of Travel: WEST Public Property Damage: N School Bus Involved: N
 Pre-Accd Action: SLOWED OR STOPPING
 Apparent Factors: NOT APPLICABLE, NOT APPLICABLE

County: Dutchess Muni: Fishkill(V) Ref. Marker: 52 82042043 Street: Jackson St
2 Meters North of Jackson St

4/29/2006 Sat 11:11 AM Persons Killed: 0 Persons Injured: 1 Extent of Injuries: C **Case: 2006-31794296**
 Accident Class: INJURY Police Agency: Num of Veh: 2
 Type Of Accident: COLLISION WITH MOTOR VEHICLE Traffic Control: NONE
 Manner of Collision: REAR END Weather: CLEAR
 Road Surface Condition: DRY Road Char.: STRAIGHT AND LEVEL Light Condition: DAYLIGHT
 Loc. of Ped/Bicycle: NOT APPLICABLE Action of Ped/Bicycle: NOT APPLICABLE

Veh :1 CAR/VAN/PICKUP Registered Weight: 3720 State of Registration: NY
 Num of Occupants: 3 Driver's Age: 40 Sex: M Citation Issued: N
 Direction of Travel: EAST Public Property Damage: N School Bus Involved: N
 Pre-Accd Action: GOING STRAIGHT AHEAD
 Apparent Factors: UNKNOWN, UNKNOWN

Veh :2 CAR/VAN/PICKUP Registered Weight: 4595 State of Registration: NY
 Num of Occupants: 1 Driver's Age: 35 Sex: F Citation Issued: Y
 Direction of Travel: EAST Public Property Damage: N School Bus Involved: N
 Pre-Accd Action: GOING STRAIGHT AHEAD
 Apparent Factors: DRIVER INEXPERIENCE, FOLLOWING TOO CLOSELY

County: Dutchess Muni: Fishkill(V) Ref. Marker: 52 82042044 Street: Main St
29 Meters East of Bedford Ave

4/5/2007 Thu 17:11 PM Persons Killed: 0 Persons Injured: 0 Extent of Injuries: **Case: 2007-32274998**
 Accident Class: PROPERTY DAMAGE Police Agency: Num of Veh: 2
 Type Of Accident: COLLISION WITH MOTOR VEHICLE Traffic Control: NONE
 Manner of Collision: REAR END Weather: CLOUDY
 Road Surface Condition: DRY Road Char.: STRAIGHT AND LEVEL Light Condition: DAYLIGHT
 Loc. of Ped/Bicycle: NOT APPLICABLE Action of Ped/Bicycle: NOT APPLICABLE

Veh :2	CAR/VAN/PICKUP	Registered Weight: 2735	State of Registration: NY
	Num of Occupants: 1	Driver's Age: 18	Sex: F Citation Issued: N
	Direction of Travel: EAST	Public Property Damage: N	School Bus Involved: N
	Pre-Accd Action: SLOWED OR STOPPING		
	Apparent Factors: NOT APPLICABLE, UNKNOWN		

Accident Location Information System (ALIS)Date: 11/17/10
10:09**Accident Verbal Description Report**

Page: 34

5926 VDR NYS Rt 52 From I 84 Ext 12 E bound Ramps to US Rt 9**Data in this report covers the period Jun 30, 2005 - Jun 30, 2010****Complete Accident data from NYSDMV is only available thru 6/30/2010**

County: Dutchess Muni: Fishkill(V) Ref. Marker: 52 82042044 Street: Main St

***** CONTINUED

Veh :1 CAR/VAN/PICKUP Registered Weight: 4034 State of Registration: NY
 Num of Occupants: 1 Driver's Age: 45 Sex: F Citation Issued: N
 Direction of Travel: EAST Public Property Damage: N School Bus Involved: N
 Pre-Accd Action: SLOWED OR STOPPING
 Apparent Factors: REACTION TO OTHER UNINVOLVED VEHICL, DRIVER INATTENTION

County: Dutchess Muni: Fishkill(V) Ref. Marker: 52 82042043 Street: Jackson St
2 Meters North of Jackson St

6/10/2006 Sat 13:11 PM Persons Killed: 0 Persons Injured: 0 Extent of Injuries: **Case: 2006-31860799**
 Accident Class: PROPERTY DAMAGE Police Agency: Num of Veh: 2
 Type Of Accident: COLLISION WITH MOTOR VEHICLE Traffic Control: UNKNOWN
 Manner of Collision: UNKNOWN Weather: CLOUDY
 Road Surface Condition: DRY Road Char.: STRAIGHT AND LEVEL Light Condition: DAYLIGHT
 Loc. of Ped/Bicycle: NOT APPLICABLE Action of Ped/Bicycle: NOT APPLICABLE

Veh :2 CAR/VAN/PICKUP Registered Weight: 3001 State of Registration: NY
 Num of Occupants: 2 Driver's Age: 27 Sex: F Citation Issued: N
 Direction of Travel: SOUTH Public Property Damage: N School Bus Involved: N
 Pre-Accd Action: GOING STRAIGHT AHEAD
 Apparent Factors: DRIVER INATTENTION, UNKNOWN

Veh :1 CAR/VAN/PICKUP Registered Weight: 3311 State of Registration: NY
 Num of Occupants: 2 Driver's Age: 16 Sex: M Citation Issued: N
 Direction of Travel: EAST Public Property Damage: N School Bus Involved: N
 Pre-Accd Action: MAKING LEFT TURN
 Apparent Factors: UNKNOWN, DRIVER INATTENTION

County: Dutchess Muni: Fishkill(T) Ref. Marker: 52 82042038 Street: Main St
55 Meters East of Graham Rd

12/7/2006 Thu 17:11 PM Persons Killed: 0 Persons Injured: 0 Extent of Injuries: **Case: 2006-32036953**
 Accident Class: PROPERTY DAMAGE Police Agency: Num of Veh: 2
 Type Of Accident: COLLISION WITH MOTOR VEHICLE Traffic Control: UNKNOWN
 Manner of Collision: UNKNOWN Weather: UNKNOWN
 Road Surface Condition: UNKNOWN Road Char.: UNKNOWN Light Condition: UNKNOWN
 Loc. of Ped/Bicycle: NOT APPLICABLE Action of Ped/Bicycle: NOT APPLICABLE

Veh :2 CAR/VAN/PICKUP Registered Weight: 2899 State of Registration: NY
 Num of Occupants: 1 Driver's Age: 40 Sex: M Citation Issued: N
 Direction of Travel: UNKNOWN Public Property Damage: N School Bus Involved: N
 Pre-Accd Action: UNKNOWN
 Apparent Factors: UNKNOWN, UNKNOWN

Veh :1	OTHER	Registered Weight:	State of Registration:	
	Num of Occupants: 1	Driver's Age: 46	Sex: M	Citation Issued: N
	Direction of Travel: UNKNOWN	Public Property Damage: N		School Bus Involved: N
	Pre-Accd Action: UNKNOWN			
	Apparent Factors: UNKNOWN, UNKNOWN			

Accident Location Information System (ALIS)Date: 11/17/10
10:09**Accident Verbal Description Report**

Page: 35

5926 VDR NYS Rt 52 From I 84 Ext 12 E bound Ramps to US Rt 9**Data in this report covers the period Jun 30, 2005 - Jun 30, 2010****Complete Accident data from NYSDMV is only available thru 6/30/2010**County: Dutchess Muni: Fishkill(V) Ref. Marker: 52 82042042 Street: Main St
43 Meters South of Cary Ave

4/30/2007 Mon 16:11 PM Persons Killed: 0 Persons Injured: 0 Extent of Injuries: **Case: 2007-32275003**
 Accident Class: PROPERTY DAMAGE Police Agency: Num of Veh: 2
 Type Of Accident: COLLISION WITH MOTOR VEHICLE Traffic Control: NONE
 Manner of Collision: REAR END Weather: CLEAR
 Road Surface Condition: DRY Road Char.: STRAIGHT AND LEVEL Light Condition: DAYLIGHT
 Loc. of Ped/Bicycle: NOT APPLICABLE Action of Ped/Bicycle: NOT APPLICABLE

Veh :1 CAR/VAN/PICKUP Registered Weight: 2685 State of Registration: NY
 Num of Occupants: 1 Driver's Age: 47 Sex: F Citation Issued: N
 Direction of Travel: EAST Public Property Damage: N School Bus Involved: N
 Pre-Accd Action: GOING STRAIGHT AHEAD
 Apparent Factors: UNKNOWN, NOT APPLICABLE

Veh :2 CAR/VAN/PICKUP Registered Weight: 2391 State of Registration: NY
 Num of Occupants: 1 Driver's Age: 21 Sex: M Citation Issued: Y
 Direction of Travel: EAST Public Property Damage: N School Bus Involved: N
 Pre-Accd Action: GOING STRAIGHT AHEAD
 Apparent Factors: UNKNOWN, FOLLOWING TOO CLOSELY

County: Dutchess Muni: Fishkill(V) Ref. Marker: 52 82042045 Street: Main St
29 Meters West of North St

8/30/2007 Thu 14:11 PM Persons Killed: 0 Persons Injured: 0 Extent of Injuries: **Case: 2007-32328042**
 Accident Class: PROPERTY DAMAGE Police Agency: Num of Veh: 2
 Type Of Accident: COLLISION WITH MOTOR VEHICLE Traffic Control: NONE
 Manner of Collision: OVERTAKING Weather: CLOUDY
 Road Surface Condition: DRY Road Char.: STRAIGHT AND LEVEL Light Condition: DAYLIGHT
 Loc. of Ped/Bicycle: NOT APPLICABLE Action of Ped/Bicycle: NOT APPLICABLE

Veh :1 TRUCK Registered Weight: 80000 State of Registration: NY
 Num of Occupants: 1 Driver's Age: 60 Sex: M Citation Issued: N
 Direction of Travel: NORTH-EAST Public Property Damage: N School Bus Involved: N
 Pre-Accd Action: GOING STRAIGHT AHEAD
 Apparent Factors: TURNING IMPROPER, UNKNOWN

Veh :2 CAR/VAN/PICKUP Registered Weight: 2739 State of Registration: NY
 Num of Occupants: 1 Driver's Age: 35 Sex: M Citation Issued: N
 Direction of Travel: NORTH-EAST Public Property Damage: N School Bus Involved: N
 Pre-Accd Action: OVERTAKING
 Apparent Factors: UNKNOWN, PASSING OR LANE USAGE IMPROPERLY

County: Dutchess Muni: Fishkill(T) Ref. Marker: 52 82042038 Street: Main St
55 Meters East of Graham Rd

9/2/2007	Sun 14:11 PM	Persons Killed: 0	Persons Injured: 0	Extent of Injuries:	Case: 2007-32328146
	Accident Class: PROPERTY DAMAGE			Police Agency:	Num of Veh: 2
	Type Of Accident: COLLISION WITH MOTOR VEHICLE			Traffic Control: TRAFFIC SIGNAL	
	Manner of Collision: UNKNOWN			Weather: CLEAR	
	Road Surface Condition: DRY	Road Char.: STRAIGHT AND LEVEL		Light Condition: DAYLIGHT	
	Loc. of Ped/Bicycle: NOT APPLICABLE			Action of Ped/Bicycle: NOT APPLICABLE	

Accident Location Information System (ALIS)Date: 11/17/10
10:09**Accident Verbal Description Report**

Page: 36

5926 VDR NYS Rt 52 From I 84 Ext 12 E bound Ramps to US Rt 9**Data in this report covers the period Jun 30, 2005 - Jun 30, 2010****Complete Accident data from NYSDMV is only available thru 6/30/2010**

County: Dutchess Muni: Fishkill(T) Ref. Marker: 52 82042038 Street: Main St

***** CONTINUED

Veh :2 CAR/VAN/PICKUP Registered Weight: 3110 State of Registration: NY
 Num of Occupants: 2 Driver's Age: 65 Sex: M Citation Issued: N
 Direction of Travel: EAST Public Property Damage: N School Bus Involved: N
 Pre-Accd Action: STOPPED IN TRAFFIC
 Apparent Factors: UNKNOWN, UNKNOWN

Veh :1 CAR/VAN/PICKUP Registered Weight: 4190 State of Registration: NY
 Num of Occupants: 1 Driver's Age: 63 Sex: M Citation Issued: N
 Direction of Travel: WEST Public Property Damage: N School Bus Involved: N
 Pre-Accd Action: BACKING
 Apparent Factors: UNKNOWN, UNKNOWN

County: Dutchess Muni: Fishkill(T) Ref. Marker: 52 82042036 Street: I 84
274 Meters East of Ramp

12/31/2005 Sat 17:11 PM Persons Killed: 0 Persons Injured: 0 Extent of Injuries: **Case: 2005-31639237**
 Accident Class: NON-REPORTABLE Police Agency: Num of Veh: 2
 Type Of Accident: COLLISION WITH MOTOR VEHICLE Traffic Control: TRAFFIC SIGNAL
 Manner of Collision: REAR END Weather: SNOW
 Road Surface Condition: SNOW/ICE Road Char.: STRAIGHT AND LEVEL Light Condition: DARK-ROAD UNLIGHTED
 Loc. of Ped/Bicycle: NOT APPLICABLE Action of Ped/Bicycle: NOT APPLICABLE

Veh :1 TRUCK Registered Weight: State of Registration: NY
 Num of Occupants: 1 Driver's Age: 55 Sex: M Citation Issued: N
 Direction of Travel: WEST Public Property Damage: N School Bus Involved: N
 Pre-Accd Action: STARTING IN TRAFFIC
 Apparent Factors: FOLLOWING TOO CLOSELY, NOT APPLICABLE

Veh :2 CAR/VAN/PICKUP Registered Weight: State of Registration: NY
 Num of Occupants: 1 Driver's Age: 46 Sex: F Citation Issued: N
 Direction of Travel: WEST Public Property Damage: N School Bus Involved: N
 Pre-Accd Action: STARTING IN TRAFFIC
 Apparent Factors: NOT APPLICABLE, NOT APPLICABLE

County: Dutchess Muni: Fishkill(V) Ref. Marker: 52 82042046 Street: Main St
36 Meters West of Broad St

1/21/2006 Sat 01:11 AM Persons Killed: 0 Persons Injured: 0 Extent of Injuries: **Case: 2006-31660486**
 Accident Class: NON-REPORTABLE Police Agency: Num of Veh: 2
 Type Of Accident: COLLISION WITH MOTOR VEHICLE Traffic Control: NONE
 Manner of Collision: SIDESWIPE Weather: CLEAR
 Road Surface Condition: DRY Road Char.: STRAIGHT AND LEVEL Light Condition: DARK-ROAD LIGHTED
 Loc. of Ped/Bicycle: NOT APPLICABLE Action of Ped/Bicycle: NOT APPLICABLE

Veh :1	CAR/VAN/PICKUP	Registered Weight:	State of Registration: NY
	Num of Occupants: 1	Driver's Age: 35	Sex: M Citation Issued: Y
	Direction of Travel: EAST	Public Property Damage: N	School Bus Involved: N
	Pre-Accd Action: GOING STRAIGHT AHEAD		
	Apparent Factors: PASSING OR LANE USAGE IMPROPERLY, ALCOHOL INVOLVEMENT		

Accident Location Information System (ALIS)Date: 11/17/10
10:09**Accident Verbal Description Report**

Page: 37

5926 VDR NYS Rt 52 From I 84 Ext 12 E bound Ramps to US Rt 9**Data in this report covers the period Jun 30, 2005 - Jun 30, 2010****Complete Accident data from NYSDMV is only available thru 6/30/2010**

County: Dutchess Muni: Fishkill(V) Ref. Marker: 52 82042046 Street: Main St

***** CONTINUED

Veh :2 CAR/VAN/PICKUP Registered Weight: State of Registration: PA
 Num of Occupants: 2 Driver's Age: 33 Sex: M Citation Issued: N
 Direction of Travel: WEST Public Property Damage: N School Bus Involved: N
 Pre-Accd Action: GOING STRAIGHT AHEAD
 Apparent Factors: NOT APPLICABLE, PASSING OR LANE USAGE IMPROPERLY

County: Dutchess Muni: Fishkill(V) Ref. Marker: 52 82042044 Street: Main St
29 Meters East of Bedford Ave

2/8/2006 Wed 17:11 PM Persons Killed: 0 Persons Injured: 0 Extent of Injuries: **Case: 2006-31734271**
 Accident Class: PROPERTY DAMAGE Police Agency: Num of Veh: 2
 Type Of Accident: COLLISION WITH MOTOR VEHICLE Traffic Control: NONE
 Manner of Collision: REAR END Weather: CLOUDY
 Road Surface Condition: DRY Road Char.: STRAIGHT AND LEVEL Light Condition: DUSK
 Loc. of Ped/Bicycle: NOT APPLICABLE Action of Ped/Bicycle: NOT APPLICABLE

Veh :1 CAR/VAN/PICKUP Registered Weight: 3177 State of Registration: NY
 Num of Occupants: 1 Driver's Age: 56 Sex: M Citation Issued: N
 Direction of Travel: EAST Public Property Damage: N School Bus Involved: N
 Pre-Accd Action: GOING STRAIGHT AHEAD
 Apparent Factors: NOT APPLICABLE, UNKNOWN

Veh :2 CAR/VAN/PICKUP Registered Weight: 5100 State of Registration: NY
 Num of Occupants: 1 Driver's Age: 55 Sex: M Citation Issued: N
 Direction of Travel: EAST Public Property Damage: N School Bus Involved: N
 Pre-Accd Action: GOING STRAIGHT AHEAD
 Apparent Factors: FOLLOWING TOO CLOSELY, DRIVER INATTENTION

County: Dutchess Muni: Fishkill(V) Ref. Marker: 52 82042042 Street: Main St
43 Meters South of Cary Ave

1/9/2007 Tue 17:11 PM Persons Killed: 0 Persons Injured: 0 Extent of Injuries: **Case: 2007-32106345**
 Accident Class: PROPERTY DAMAGE Police Agency: Num of Veh: 2
 Type Of Accident: COLLISION WITH MOTOR VEHICLE Traffic Control: NONE
 Manner of Collision: REAR END Weather: CLOUDY
 Road Surface Condition: DRY Road Char.: STRAIGHT AND LEVEL Light Condition: DARK-ROAD LIGHTED
 Loc. of Ped/Bicycle: NOT APPLICABLE Action of Ped/Bicycle: NOT APPLICABLE

Veh :2 CAR/VAN/PICKUP Registered Weight: 6250 State of Registration: NY
 Num of Occupants: 1 Driver's Age: 26 Sex: M Citation Issued: N
 Direction of Travel: WEST Public Property Damage: N School Bus Involved: N
 Pre-Accd Action: STOPPED IN TRAFFIC
 Apparent Factors: UNKNOWN, NOT APPLICABLE

Veh :1	CAR/VAN/PICKUP	Registered Weight: 2614	State of Registration: NY
	Num of Occupants: 1	Driver's Age: 20	Sex: F Citation Issued: N
	Direction of Travel: WEST	Public Property Damage: N	School Bus Involved: N
	Pre-Accd Action: GOING STRAIGHT AHEAD		
	Apparent Factors: DRIVER INATTENTION, UNKNOWN		

Accident Location Information System (ALIS)Date: 11/17/10
10:09**Accident Verbal Description Report**

Page: 38

5926 VDR NYS Rt 52 From I 84 Ext 12 E bound Ramps to US Rt 9**Data in this report covers the period Jun 30, 2005 - Jun 30, 2010****Complete Accident data from NYSDMV is only available thru 6/30/2010**County: Dutchess Muni: Fishkill(V) Ref. Marker: 52 82042042 Street: Main St
43 Meters South of Cary Ave

6/27/2006 Tue 15:11 PM Persons Killed: 0 Persons Injured: 0 Extent of Injuries: **Case: 2006-31860793**
 Accident Class: PROPERTY DAMAGE Police Agency: Num of Veh: 2
 Type Of Accident: COLLISION WITH MOTOR VEHICLE Traffic Control: NO PASSING ZONE
 Manner of Collision: OVERTAKING Weather: CLOUDY
 Road Surface Condition: DRY Road Char.: STRAIGHT AND LEVEL Light Condition: DAYLIGHT
 Loc. of Ped/Bicycle: NOT APPLICABLE Action of Ped/Bicycle: NOT APPLICABLE

Veh :1 CAR/VAN/PICKUP Registered Weight: 3886 State of Registration: NY
 Num of Occupants: 1 Driver's Age: 27 Sex: M Citation Issued: Y
 Direction of Travel: EAST Public Property Damage: N School Bus Involved: N
 Pre-Accd Action: OVERTAKING
 Apparent Factors: PASSING OR LANE USAGE IMPROPERLY, FAILURE TO KEEP RIGHT

Veh :22 CAR/VAN/PICKUP Registered Weight: 5333 State of Registration: NY
 Num of Occupants: 1 Driver's Age: 45 Sex: M Citation Issued: N
 Direction of Travel: NOT ENTERED Public Property Damage: N School Bus Involved: N
 Pre-Accd Action: NOT ENTERED
 Apparent Factors: UNKNOWN, UNKNOWN

County: Dutchess Muni: Fishkill(T) Ref. Marker: 52 82042038 Street: Main St
55 Meters East of Graham Rd

3/20/2007 Tue 15:11 PM Persons Killed: 0 Persons Injured: 0 Extent of Injuries: **Case: 2007-32142699**
 Accident Class: PROPERTY DAMAGE Police Agency: Num of Veh: 2
 Type Of Accident: COLLISION WITH MOTOR VEHICLE Traffic Control: NONE
 Manner of Collision: SIDESWIPE Weather: CLEAR
 Road Surface Condition: DRY Road Char.: STRAIGHT AND LEVEL Light Condition: DAYLIGHT
 Loc. of Ped/Bicycle: NOT APPLICABLE Action of Ped/Bicycle: NOT APPLICABLE

Veh :2 CAR/VAN/PICKUP Registered Weight: 4379 State of Registration: NY
 Num of Occupants: 1 Driver's Age: 31 Sex: M Citation Issued: N
 Direction of Travel: WEST Public Property Damage: N School Bus Involved: N
 Pre-Accd Action: GOING STRAIGHT AHEAD
 Apparent Factors: NOT APPLICABLE, NOT APPLICABLE

Veh :1 CAR/VAN/PICKUP Registered Weight: 3335 State of Registration: NY
 Num of Occupants: 1 Driver's Age: 65 Sex: M Citation Issued: N
 Direction of Travel: EAST Public Property Damage: N School Bus Involved: N
 Pre-Accd Action: GOING STRAIGHT AHEAD
 Apparent Factors: PASSING OR LANE USAGE IMPROPERLY, DRIVER INATTENTION

County: Dutchess Muni: Fishkill(V) Ref. Marker: 52 82042046 Street: Main St
36 Meters West of Broad St

2/28/2006

Tue 05:11 AM

Persons Killed: 0

Persons Injured: 0

Extent of Injuries:

Case: 2006-31706903

Accident Class: NON-REPORTABLE

Police Agency:

Num of Veh: 2

Type Of Accident: COLLISION WITH MOTOR VEHICLE

Traffic Control: TRAFFIC SIGNAL

Manner of Collision: REAR END

Weather: CLEAR

Road Surface Condition: DRY

Road Char.: STRAIGHT AND LEVEL

Light Condition: DAWN

Loc. of Ped/Bicycle: NOT APPLICABLE

Action of Ped/Bicycle: NOT APPLICABLE

Accident Location Information System (ALIS)Date: 11/17/10
10:09**Accident Verbal Description Report**

Page: 39

5926 VDR NYS Rt 52 From I 84 Ext 12 E bound Ramps to US Rt 9**Data in this report covers the period Jun 30, 2005 - Jun 30, 2010****Complete Accident data from NYSDMV is only available thru 6/30/2010**

County: Dutchess Muni: Fishkill(V) Ref. Marker: 52 82042046 Street: Main St

***** CONTINUED

Veh :1 CAR/VAN/PICKUP Registered Weight: State of Registration: NY
 Num of Occupants: 1 Driver's Age: 22 Sex: F Citation Issued: Y
 Direction of Travel: EAST Public Property Damage: N School Bus Involved: N
 Pre-Accd Action: GOING STRAIGHT AHEAD
 Apparent Factors: FOLLOWING TOO CLOSELY, NOT APPLICABLE

Veh :2 CAR/VAN/PICKUP Registered Weight: State of Registration: NY
 Num of Occupants: 1 Driver's Age: 53 Sex: F Citation Issued: N
 Direction of Travel: EAST Public Property Damage: N School Bus Involved: N
 Pre-Accd Action: SLOWED OR STOPPING
 Apparent Factors: NOT APPLICABLE, NOT APPLICABLE

County: Dutchess Muni: Fishkill(T) Ref. Marker: 52 82042036 Street: I 84
274 Meters East of Ramp

1/5/2006 Thu 12:11 PM Persons Killed: 0 Persons Injured: 2 Extent of Injuries: CC **Case: 2006-31707712**
 Accident Class: PROPERTY DAMAGE AND INJURY Police Agency: Num of Veh: 3
 Type Of Accident: COLLISION WITH MOTOR VEHICLE Traffic Control: TRAFFIC SIGNAL
 Manner of Collision: OTHER Weather: CLEAR
 Road Surface Condition: WET Road Char.: STRAIGHT AND LEVEL Light Condition: DARK-ROAD LIGHTED
 Loc. of Ped/Bicycle: NOT APPLICABLE Action of Ped/Bicycle: NOT APPLICABLE

Veh :1 CAR/VAN/PICKUP Registered Weight: 3892 State of Registration: NY
 Num of Occupants: 1 Driver's Age: 38 Sex: F Citation Issued: N
 Direction of Travel: WEST Public Property Damage: N School Bus Involved: N
 Pre-Accd Action: SLOWED OR STOPPING
 Apparent Factors: REACTION TO OTHER UNINVOLVED VEHICL, NOT APPLICABLE

Veh :2 CAR/VAN/PICKUP Registered Weight: 2540 State of Registration: NY
 Num of Occupants: 2 Driver's Age: 25 Sex: F Citation Issued: N
 Direction of Travel: WEST Public Property Damage: N School Bus Involved: N
 Pre-Accd Action: SLOWED OR STOPPING
 Apparent Factors: DRIVER INATTENTION, NOT APPLICABLE

Veh :3 CAR/VAN/PICKUP Registered Weight: 8800 State of Registration: NY
 Num of Occupants: 1 Driver's Age: 56 Sex: M Citation Issued: N
 Direction of Travel: WEST Public Property Damage: N School Bus Involved: N
 Pre-Accd Action: SLOWED OR STOPPING
 Apparent Factors: DRIVER INATTENTION, NOT APPLICABLE

County: Dutchess Muni: Fishkill(V) Ref. Marker: 52 82042044 Street: Main St
29 Meters East of Bedford Ave

2/23/2007	Fri 10:11 AM	Persons Killed: 0	Persons Injured: 0	Extent of Injuries:	Case: 2007-32120300
	Accident Class: PROPERTY DAMAGE			Police Agency:	Num of Veh: 2
	Type Of Accident: COLLISION WITH MOTOR VEHICLE				Traffic Control: NONE
	Manner of Collision: RIGHT TURN (WITH OTHER CAR)				Weather: CLEAR
	Road Surface Condition: DRY		Road Char.: STRAIGHT AND LEVEL		Light Condition: DAYLIGHT
	Loc. of Ped/Bicycle: NOT APPLICABLE			Action of Ped/Bicycle: NOT APPLICABLE	

Accident Location Information System (ALIS)Date: 11/17/10
10:09**Accident Verbal Description Report**

Page: 40

5926 VDR NYS Rt 52 From I 84 Ext 12 E bound Ramps to US Rt 9**Data in this report covers the period Jun 30, 2005 - Jun 30, 2010****Complete Accident data from NYSDMV is only available thru 6/30/2010**

County: Dutchess Muni: Fishkill(V) Ref. Marker: 52 82042044 Street: Main St

***** CONTINUED

Veh :1 TRUCK Registered Weight: 17995 State of Registration: NY
 Num of Occupants: 1 Driver's Age: 23 Sex: M Citation Issued: N
 Direction of Travel: WEST Public Property Damage: N School Bus Involved: N
 Pre-Accd Action: MAKING RIGHT TURN
 Apparent Factors: TURNING IMPROPER, NOT APPLICABLE

Veh :2 CAR/VAN/PICKUP Registered Weight: 5045 State of Registration: NY
 Num of Occupants: 1 Driver's Age: 57 Sex: M Citation Issued: N
 Direction of Travel: EAST Public Property Damage: N School Bus Involved: N
 Pre-Accd Action: BACKING
 Apparent Factors: NOT APPLICABLE, NOT APPLICABLE

County: Dutchess Muni: Fishkill(V) Ref. Marker: 52 82042046 Street: Main St
36 Meters West of Broad St

1/31/2007 Wed 18:11 PM Persons Killed: 0 Persons Injured: 1 Extent of Injuries: C **Case: 2007-32103706**
 Accident Class: INJURY Police Agency: Num of Veh: 2
 Type Of Accident: COLLISION WITH MOTOR VEHICLE Traffic Control: NONE
 Manner of Collision: REAR END Weather: CLOUDY
 Road Surface Condition: DRY Road Char.: STRAIGHT AND LEVEL Light Condition: DARK-ROAD LIGHTED
 Loc. of Ped/Bicycle: NOT APPLICABLE Action of Ped/Bicycle: NOT APPLICABLE

Veh :2 CAR/VAN/PICKUP Registered Weight: 5136 State of Registration: NY
 Num of Occupants: 1 Driver's Age: 45 Sex: M Citation Issued: N
 Direction of Travel: WEST Public Property Damage: N School Bus Involved: N
 Pre-Accd Action: GOING STRAIGHT AHEAD
 Apparent Factors: NOT APPLICABLE, FOLLOWING TOO CLOSELY

Veh :1 CAR/VAN/PICKUP Registered Weight: 4259 State of Registration: NY
 Num of Occupants: 2 Driver's Age: 39 Sex: F Citation Issued: N
 Direction of Travel: WEST Public Property Damage: N School Bus Involved: N
 Pre-Accd Action: GOING STRAIGHT AHEAD
 Apparent Factors: NOT APPLICABLE, NOT APPLICABLE

County: Dutchess Muni: Fishkill(V) Ref. Marker: 52 82042044 Street: Main St
29 Meters East of Bedford Ave

7/18/2007 Wed 14:11 PM Persons Killed: 0 Persons Injured: 1 Extent of Injuries: C **Case: 2007-32277426**
 Accident Class: PROPERTY DAMAGE AND INJURY Police Agency: Num of Veh: 2
 Type Of Accident: COLLISION WITH MOTOR VEHICLE Traffic Control: NONE
 Manner of Collision: REAR END Weather: CLOUDY
 Road Surface Condition: DRY Road Char.: STRAIGHT AND LEVEL Light Condition: DAYLIGHT
 Loc. of Ped/Bicycle: NOT APPLICABLE Action of Ped/Bicycle: NOT APPLICABLE

Veh :2	CAR/VAN/PICKUP	Registered Weight: 2239	State of Registration: NY
	Num of Occupants: 1	Driver's Age: 50	Sex: F Citation Issued: N
	Direction of Travel: EAST	Public Property Damage: N	School Bus Involved: N
	Pre-Accd Action: GOING STRAIGHT AHEAD		
	Apparent Factors: NOT APPLICABLE, DRIVER INATTENTION		

Accident Location Information System (ALIS)Date: 11/17/10
10:09**Accident Verbal Description Report**

Page: 41

5926 VDR NYS Rt 52 From I 84 Ext 12 E bound Ramps to US Rt 9**Data in this report covers the period Jun 30, 2005 - Jun 30, 2010****Complete Accident data from NYSDMV is only available thru 6/30/2010**

County: Dutchess Muni: Fishkill(V) Ref. Marker: 52 82042044 Street: Main St

***** CONTINUED

Veh :1 CAR/VAN/PICKUP Registered Weight: State of Registration: NJ
 Num of Occupants: 1 Driver's Age: 50 Sex: M Citation Issued: N
 Direction of Travel: EAST Public Property Damage: N School Bus Involved: N
 Pre-Accd Action: GOING STRAIGHT AHEAD
 Apparent Factors: NOT APPLICABLE, NOT APPLICABLE

County: Dutchess Muni: Fishkill(V) Ref. Marker: Street: CHURCH ST
AT INTERSECTION WITH MAIN ST

9/15/2007 Sat 22:11 PM Persons Killed: 0 Persons Injured: 0 Extent of Injuries: **Case: 2007-32321245**
 Accident Class: PROPERTY DAMAGE Police Agency: Num of Veh: 2
 Type Of Accident: COLLISION WITH MOTOR VEHICLE Traffic Control: NONE
 Manner of Collision: OVERTAKING Weather: CLEAR
 Road Surface Condition: DRY Road Char.: STRAIGHT AND LEVEL Light Condition: DARK-ROAD LIGHTED
 Loc. of Ped/Bicycle: NOT APPLICABLE Action of Ped/Bicycle: NOT APPLICABLE

Veh :1 CAR/VAN/PICKUP Registered Weight: 3296 State of Registration: NY
 Num of Occupants: 2 Driver's Age: 27 Sex: M Citation Issued: N
 Direction of Travel: EAST Public Property Damage: N School Bus Involved: N
 Pre-Accd Action: GOING STRAIGHT AHEAD
 Apparent Factors: NOT APPLICABLE, UNSAFE SPEED

Veh :2 CAR/VAN/PICKUP Registered Weight: 3739 State of Registration: NY
 Num of Occupants: 1 Driver's Age: 23 Sex: M Citation Issued: N
 Direction of Travel: EAST Public Property Damage: N School Bus Involved: N
 Pre-Accd Action: CHANGING LANES
 Apparent Factors: NOT APPLICABLE, NOT APPLICABLE

County: Dutchess Muni: Fishkill(V) Ref. Marker: 52 82042045 Street: MAIN ST
29 Meters West of NORTH ST

9/28/2007 Fri Persons Killed: Persons Injured: Extent of Injuries: **Case: 2007-32337695**
 Accident Class: Police Agency: Num of Veh:
 Type Of Accident: Traffic Control:
 Manner of Collision: Weather:
 Road Surface Condition: Road Char.: Light Condition:
 Loc. of Ped/Bicycle: Action of Ped/Bicycle:

Veh : Registered Weight: State of Registration:
 Num of Occupants: Driver's Age: Sex: Citation Issued:
 Direction of Travel: Public Property Damage: School Bus Involved:
 Pre-Accd Action:

County: Dutchess Muni: Fishkill(T) Ref. Marker: 52 82042038 Street: MAIN ST
76 Meters East of GRAHAM RD

10/4/2007

Thu 17:11 PM

Persons Killed: 0

Persons Injured: 0

Extent of Injuries:

Case: 2007-32342508

Accident Class: PROPERTY DAMAGE

Police Agency:

Num of Veh: 2

Type Of Accident: COLLISION WITH MOTOR VEHICLE

Traffic Control: NONE

Manner of Collision: SIDESWIPE

Weather: CLEAR

Road Surface Condition: DRY

Road Char.: STRAIGHT AND LEVEL

Light Condition: DAYLIGHT

Loc. of Ped/Bicycle: NOT APPLICABLE

Action of Ped/Bicycle: NOT APPLICABLE

Accident Location Information System (ALIS)Date: 11/17/10
10:09**Accident Verbal Description Report**

Page: 42

5926 VDR NYS Rt 52 From I 84 Ext 12 E bound Ramps to US Rt 9**Data in this report covers the period Jun 30, 2005 - Jun 30, 2010****Complete Accident data from NYSDMV is only available thru 6/30/2010**

County: Dutchess Muni: Fishkill(T) Ref. Marker: 52 82042038 Street: MAIN ST

***** CONTINUED

Veh :1 CAR/VAN/PICKUP Registered Weight: State of Registration: NY
 Num of Occupants: 1 Driver's Age: Sex: U Citation Issued: N
 Direction of Travel: EAST Public Property Damage: N School Bus Involved: N
 Pre-Accd Action: PARKED
 Apparent Factors: NOT APPLICABLE, NOT APPLICABLE

Veh :2 CAR/VAN/PICKUP Registered Weight: State of Registration: NY
 Num of Occupants: 2 Driver's Age: 56 Sex: M Citation Issued: N
 Direction of Travel: NORTH Public Property Damage: N School Bus Involved: N
 Pre-Accd Action: MAKING RIGHT TURN
 Apparent Factors: DRIVER INATTENTION, DRIVER INEXPERIENCE

County: Dutchess Muni: Fishkill(V) Ref. Marker: 52 82042047 Street: [Route] 52

AT INTERSECTION WITH ROUTE 9

10/29/2007 Mon 10:11 AM Persons Killed: 0 Persons Injured: 0 Extent of Injuries: **Case: 2007-32370014**
 Accident Class: NON-REPORTABLE Police Agency: Num of Veh: 2
 Type Of Accident: COLLISION WITH MOTOR VEHICLE Traffic Control: TRAFFIC SIGNAL
 Manner of Collision: REAR END Weather: CLEAR
 Road Surface Condition: DRY Road Char.: STRAIGHT AND LEVEL Light Condition: DAYLIGHT
 Loc. of Ped/Bicycle: NOT APPLICABLE Action of Ped/Bicycle: NOT APPLICABLE

Veh :1 CAR/VAN/PICKUP Registered Weight: State of Registration: NY
 Num of Occupants: 1 Driver's Age: 27 Sex: M Citation Issued: N
 Direction of Travel: EAST Public Property Damage: N School Bus Involved: N
 Pre-Accd Action: STOPPED IN TRAFFIC
 Apparent Factors: NOT APPLICABLE, NOT APPLICABLE

Veh :2 CAR/VAN/PICKUP Registered Weight: State of Registration: NY
 Num of Occupants: 1 Driver's Age: 47 Sex: F Citation Issued: N
 Direction of Travel: EAST Public Property Damage: N School Bus Involved: N
 Pre-Accd Action: SLOWED OR STOPPING
 Apparent Factors: DRIVER INATTENTION, NOT APPLICABLE

County: Dutchess Muni: Fishkill(V) Ref. Marker: 52 82042043 Street: MAIN ST

49 Meters North of CARY AVE

11/2/2007 Fri 14:11 PM Persons Killed: 0 Persons Injured: 0 Extent of Injuries: **Case: 2007-32374715**
 Accident Class: NON-REPORTABLE Police Agency: Num of Veh: 3
 Type Of Accident: COLLISION WITH MOTOR VEHICLE Traffic Control: NONE
 Manner of Collision: OTHER Weather: CLEAR
 Road Surface Condition: DRY Road Char.: STRAIGHT AND LEVEL Light Condition: DAYLIGHT
 Loc. of Ped/Bicycle: NOT APPLICABLE Action of Ped/Bicycle: NOT APPLICABLE

Veh :1	CAR/VAN/PICKUP	Registered Weight:	State of Registration: NY
	Num of Occupants: 1	Driver's Age:	Sex: U Citation Issued: N
	Direction of Travel: WEST	Public Property Damage: N	School Bus Involved: N
	Pre-Accd Action: PARKED		
	Apparent Factors: NOT APPLICABLE, UNKNOWN		

Accident Location Information System (ALIS)Date: 11/17/10
10:09**Accident Verbal Description Report**

Page: 43

5926 VDR NYS Rt 52 From I 84 Ext 12 E bound Ramps to US Rt 9**Data in this report covers the period Jun 30, 2005 - Jun 30, 2010****Complete Accident data from NYSDMV is only available thru 6/30/2010**

County: Dutchess Muni: Fishkill(V) Ref. Marker: 52 82042043 Street: MAIN ST

***** CONTINUED

Veh :2 OTHER Registered Weight: State of Registration:
 Num of Occupants: 1 Driver's Age: Sex: U Citation Issued: N
 Direction of Travel: WEST Public Property Damage: N School Bus Involved: N
 Pre-Accd Action: GOING STRAIGHT AHEAD
 Apparent Factors: DRIVER INATTENTION, UNKNOWN

Veh :3 CAR/VAN/PICKUP Registered Weight: State of Registration: NB
 Num of Occupants: 2 Driver's Age: 42 Sex: F Citation Issued: N
 Direction of Travel: EAST Public Property Damage: N School Bus Involved: N
 Pre-Accd Action: GOING STRAIGHT AHEAD
 Apparent Factors: DRIVER INATTENTION, FOLLOWING TOO CLOSELY

County: Dutchess Muni: Fishkill(V) Ref. Marker: 52 82042045 Street: MAIN ST
15 Meters West of NORTH ST

11/29/2007 Thu Persons Killed: Persons Injured: Extent of Injuries: **Case: 2007-32405792**
 Accident Class: Police Agency: Num of Veh:
 Type Of Accident: Traffic Control:
 Manner of Collision: Weather:
 Road Surface Condition: Road Char.: Light Condition:
 Loc. of Ped/Bicycle: Action of Ped/Bicycle:

Veh : Registered Weight: State of Registration:
 Num of Occupants: Driver's Age: Sex: Citation Issued:
 Direction of Travel: Public Property Damage: School Bus Involved:
 Pre-Accd Action:

County: Dutchess Muni: Fishkill(V) Ref. Marker: 52 82042046 Street: STATE HWY 52
20 Meters East of CHURCH ST

11/21/2007 Wed 13:11 PM Persons Killed: 0 Persons Injured: 0 Extent of Injuries: **Case: 2007-32395895**
 Accident Class: PROPERTY DAMAGE Police Agency: Num of Veh: 2
 Type Of Accident: COLLISION WITH MOTOR VEHICLE Traffic Control: NONE
 Manner of Collision: SIDESWIPE Weather: CLOUDY
 Road Surface Condition: DRY Road Char.: STRAIGHT AND LEVEL Light Condition: DAYLIGHT
 Loc. of Ped/Bicycle: NOT APPLICABLE Action of Ped/Bicycle: NOT APPLICABLE

Veh :1 CAR/VAN/PICKUP Registered Weight: 2700 State of Registration: NY
 Num of Occupants: 1 Driver's Age: Sex: Citation Issued:
 Direction of Travel: WEST Public Property Damage: N School Bus Involved: N
 Pre-Accd Action: PARKED
 Apparent Factors: UNKNOWN, NOT APPLICABLE

Veh :2	CAR/VAN/PICKUP	Registered Weight: 4443	State of Registration: NY
	Num of Occupants: 1	Driver's Age: 44	Sex: F Citation Issued: Y
	Direction of Travel: NORTH-EAST	Public Property Damage: N	School Bus Involved: N
	Pre-Accd Action: BACKING		
	Apparent Factors: BACKING UNSAFELY, UNKNOWN		

Accident Location Information System (ALIS)Date: 11/17/10
10:09**Accident Verbal Description Report**

Page: 44

5926 VDR NYS Rt 52 From I 84 Ext 12 E bound Ramps to US Rt 9**Data in this report covers the period Jun 30, 2005 - Jun 30, 2010****Complete Accident data from NYSDMV is only available thru 6/30/2010**

County: Dutchess Muni: Fishkill(V) Ref. Marker: 9 82051035 Street: [Route] 9

AT INTERSECTION WITH MAIN ST

11/27/2007 Tue 17:11 PM Persons Killed: 0 Persons Injured: 0 Extent of Injuries: **Case: 2007-32406923**
 Accident Class: NON-REPORTABLE Police Agency: Num of Veh: 2
 Type Of Accident: COLLISION WITH MOTOR VEHICLE Traffic Control: TRAFFIC SIGNAL
 Manner of Collision: OVERTAKING Weather: CLEAR
 Road Surface Condition: DRY Road Char.: STRAIGHT AND LEVEL Light Condition: DARK-ROAD LIGHTED
 Loc. of Ped/Bicycle: NOT APPLICABLE Action of Ped/Bicycle: NOT APPLICABLE

Veh :1 CAR/VAN/PICKUP Registered Weight: State of Registration: NY
 Num of Occupants: 1 Driver's Age: 43 Sex: F Citation Issued: N
 Direction of Travel: EAST Public Property Damage: N School Bus Involved: N
 Pre-Accd Action: MAKING LEFT TURN
 Apparent Factors: PASSING OR LANE USAGE IMPROPERLY, NOT APPLICABLE

Veh :2 CAR/VAN/PICKUP Registered Weight: State of Registration: NY
 Num of Occupants: 1 Driver's Age: 36 Sex: M Citation Issued: N
 Direction of Travel: EAST Public Property Damage: N School Bus Involved: N
 Pre-Accd Action: STOPPED IN TRAFFIC
 Apparent Factors: NOT APPLICABLE, NOT APPLICABLE

County: Dutchess Muni: Fishkill(V) Ref. Marker: 52 82042040 Street: MAIN ST

AT INTERSECTION WITH BLODGETT RD

12/8/2007 Sat 14:11 PM Persons Killed: 0 Persons Injured: 1 Extent of Injuries: C **Case: 2007-32412441**
 Accident Class: INJURY Police Agency: Num of Veh: 2
 Type Of Accident: COLLISION WITH MOTOR VEHICLE Traffic Control: TRAFFIC SIGNAL
 Manner of Collision: REAR END Weather: CLOUDY
 Road Surface Condition: DRY Road Char.: STRAIGHT AND LEVEL Light Condition: DAYLIGHT
 Loc. of Ped/Bicycle: NOT APPLICABLE Action of Ped/Bicycle: NOT APPLICABLE

Veh :1 CAR/VAN/PICKUP Registered Weight: 3544 State of Registration: NY
 Num of Occupants: 2 Driver's Age: 47 Sex: F Citation Issued: N
 Direction of Travel: WEST Public Property Damage: N School Bus Involved: N
 Pre-Accd Action: SLOWED OR STOPPING
 Apparent Factors: NOT APPLICABLE, NOT APPLICABLE

Veh :2 CAR/VAN/PICKUP Registered Weight: 3460 State of Registration: NY
 Num of Occupants: 3 Driver's Age: 44 Sex: F Citation Issued: N
 Direction of Travel: WEST Public Property Damage: N School Bus Involved: N
 Pre-Accd Action: GOING STRAIGHT AHEAD
 Apparent Factors: VIEW OBSTRUCTED/LIMITED, NOT APPLICABLE

County: Dutchess Muni: Fishkill(V) Ref. Marker: 52 82042044 Street: MAIN ST
2 Meters West of TAYLOR LN

12/28/2007	Fri 17:11 PM	Persons Killed: 0	Persons Injured: 1	Extent of Injuries: C	Case: 2007-32438916
	Accident Class: INJURY			Police Agency:	Num of Veh: 2
	Type Of Accident: COLLISION WITH MOTOR VEHICLE				Traffic Control: NONE
	Manner of Collision: REAR END				Weather: CLEAR
	Road Surface Condition: DRY	Road Char.: STRAIGHT AND LEVEL			Light Condition: DARK-ROAD LIGHTED
	Loc. of Ped/Bicycle: NOT APPLICABLE			Action of Ped/Bicycle: NOT APPLICABLE	

Accident Location Information System (ALIS)Date: 11/17/10
10:09**Accident Verbal Description Report**

Page: 45

5926 VDR NYS Rt 52 From I 84 Ext 12 E bound Ramps to US Rt 9**Data in this report covers the period Jun 30, 2005 - Jun 30, 2010****Complete Accident data from NYSDMV is only available thru 6/30/2010**

County: Dutchess Muni: Fishkill(V) Ref. Marker: 52 82042044 Street: MAIN ST

**** CONTINUED

Veh :1 CAR/VAN/PICKUP Registered Weight: 2415 State of Registration: NY
 Num of Occupants: 1 Driver's Age: 31 Sex: F Citation Issued: Y
 Direction of Travel: WEST Public Property Damage: N School Bus Involved: N
 Pre-Accd Action: STOPPED IN TRAFFIC
 Apparent Factors: NOT APPLICABLE, NOT APPLICABLE

Veh :2 CAR/VAN/PICKUP Registered Weight: 2312 State of Registration: NY
 Num of Occupants: 1 Driver's Age: 27 Sex: F Citation Issued: N
 Direction of Travel: WEST Public Property Damage: N School Bus Involved: N
 Pre-Accd Action: GOING STRAIGHT AHEAD
 Apparent Factors: NOT APPLICABLE, FOLLOWING TOO CLOSELY

County: Dutchess Muni: Fishkill(V) Ref. Marker: Street: ROBINSON ST

1 Meters East of MAIN ST

12/29/2007 Sat 11:11 AM Persons Killed: 0 Persons Injured: 0 Extent of Injuries: **Case: 2007-32439120**
 Accident Class: PROPERTY DAMAGE Police Agency: Num of Veh: 2
 Type Of Accident: COLLISION WITH MOTOR VEHICLE Traffic Control: NONE
 Manner of Collision: REAR END Weather: CLOUDY
 Road Surface Condition: DRY Road Char.: STRAIGHT AND LEVEL Light Condition: DAYLIGHT
 Loc. of Ped/Bicycle: NOT APPLICABLE Action of Ped/Bicycle: NOT APPLICABLE

Veh :1 CAR/VAN/PICKUP Registered Weight: State of Registration: CT
 Num of Occupants: 1 Driver's Age: Sex: Citation Issued:
 Direction of Travel: UNKNOWN Public Property Damage: N School Bus Involved: N
 Pre-Accd Action: PARKED
 Apparent Factors: NOT APPLICABLE, NOT APPLICABLE

Veh :2 CAR/VAN/PICKUP Registered Weight: State of Registration: FL
 Num of Occupants: 2 Driver's Age: 82 Sex: M Citation Issued: N
 Direction of Travel: UNKNOWN Public Property Damage: N School Bus Involved: N
 Pre-Accd Action: BACKING
 Apparent Factors: DRIVER INATTENTION, NOT APPLICABLE

County: Dutchess Muni: Fishkill(V) Ref. Marker: 52 82042042 Street: [Route] 52

AT INTERSECTION WITH CARY AVE

10/24/2007 Wed Persons Killed: Persons Injured: Extent of Injuries: **Case: 2007-32368346**
 Accident Class: Police Agency: Num of Veh:
 Type Of Accident: Traffic Control:
 Manner of Collision: Weather:
 Road Surface Condition: Road Char.: Light Condition:
 Loc. of Ped/Bicycle: Action of Ped/Bicycle:

Veh :	Registered Weight:	State of Registration:	
	Num of Occupants:	Driver's Age:	Sex:
	Direction of Travel:	Public Property Damage:	Citation Issued:
	Pre-Accd Action:		School Bus Involved:

Accident Location Information System (ALIS)Date: 11/17/10
10:09**Accident Verbal Description Report**

Page: 46

5926 VDR NYS Rt 52 From I 84 Ext 12 E bound Ramps to US Rt 9**Data in this report covers the period Jun 30, 2005 - Jun 30, 2010****Complete Accident data from NYSDMV is only available thru 6/30/2010**County: Dutchess Muni: Fishkill(V) Ref. Marker: 52 82042042 Street: [Route] 52
AT INTERSECTION WITH LUYSTER PL

1/9/2008 Wed 11:11 AM Persons Killed: 0 Persons Injured: 0 Extent of Injuries: **Case: 2008-32454473**
 Accident Class: PROPERTY DAMAGE Police Agency: Num of Veh: 2
 Type Of Accident: COLLISION WITH MOTOR VEHICLE Traffic Control: NONE
 Manner of Collision: UNKNOWN Weather: CLEAR
 Road Surface Condition: DRY Road Char.: STRAIGHT AND LEVEL Light Condition: DAYLIGHT
 Loc. of Ped/Bicycle: NOT APPLICABLE Action of Ped/Bicycle: NOT APPLICABLE

Veh :1 CAR/VAN/PICKUP Registered Weight: 2864 State of Registration: NY
 Num of Occupants: 1 Driver's Age: 70 Sex: M Citation Issued: N
 Direction of Travel: NORTH-EAST Public Property Damage: N School Bus Involved: N
 Pre-Accd Action: MAKING RIGHT TURN
 Apparent Factors: DRIVER INATTENTION, UNKNOWN

Veh :2 CAR/VAN/PICKUP Registered Weight: 4000 State of Registration: NY
 Num of Occupants: 1 Driver's Age: 77 Sex: M Citation Issued: N
 Direction of Travel: SOUTH-EAST Public Property Damage: N School Bus Involved: N
 Pre-Accd Action: MAKING LEFT TURN
 Apparent Factors: DRIVER INATTENTION, NOT APPLICABLE

County: Dutchess Muni: Fishkill(V) Ref. Marker: 52 82042042 Street: [Route] 52
15 Meters South of CARY AVE

1/9/2008 Wed 12:11 PM Persons Killed: 0 Persons Injured: 0 Extent of Injuries: **Case: 2008-32454577**
 Accident Class: NON-REPORTABLE Police Agency: Num of Veh: 3
 Type Of Accident: COLLISION WITH MOTOR VEHICLE Traffic Control: NONE
 Manner of Collision: OTHER Weather: CLEAR
 Road Surface Condition: DRY Road Char.: STRAIGHT AND LEVEL Light Condition: DAYLIGHT
 Loc. of Ped/Bicycle: NOT APPLICABLE Action of Ped/Bicycle: NOT APPLICABLE

Veh :1 CAR/VAN/PICKUP Registered Weight: State of Registration: NY
 Num of Occupants: 1 Driver's Age: 66 Sex: M Citation Issued: N
 Direction of Travel: EAST Public Property Damage: N School Bus Involved: N
 Pre-Accd Action: GOING STRAIGHT AHEAD
 Apparent Factors: NOT APPLICABLE, DRIVER INATTENTION

Veh :2 CAR/VAN/PICKUP Registered Weight: State of Registration: NY
 Num of Occupants: 2 Driver's Age: 20 Sex: F Citation Issued: N
 Direction of Travel: EAST Public Property Damage: N School Bus Involved: N
 Pre-Accd Action: GOING STRAIGHT AHEAD
 Apparent Factors: NOT APPLICABLE, UNKNOWN

Veh :3	CAR/VAN/PICKUP	Registered Weight:	State of Registration: NY
	Num of Occupants: 1	Driver's Age: 58	Sex: F Citation Issued: N
	Direction of Travel: EAST	Public Property Damage: N	School Bus Involved: N
	Pre-Accd Action: GOING STRAIGHT AHEAD		
	Apparent Factors: NOT APPLICABLE, UNKNOWN		

Accident Location Information System (ALIS)Date: 11/17/10
10:09**Accident Verbal Description Report**

Page: 47

5926 VDR NYS Rt 52 From I 84 Ext 12 E bound Ramps to US Rt 9**Data in this report covers the period Jun 30, 2005 - Jun 30, 2010****Complete Accident data from NYSDMV is only available thru 6/30/2010**

County: Dutchess Muni: Fishkill(V) Ref. Marker: 52 82042046 Street: ROUTE 52

AT INTERSECTION WITH CHURCH ST

11/7/2007 Wed 17:11 PM Persons Killed: 0 Persons Injured: 0 Extent of Injuries: **Case: 2007-32414491**
 Accident Class: PROPERTY DAMAGE Police Agency: Num of Veh: 2
 Type Of Accident: COLLISION WITH MOTOR VEHICLE Traffic Control: TRAFFIC SIGNAL
 Manner of Collision: REAR END Weather: CLEAR
 Road Surface Condition: DRY Road Char.: STRAIGHT AND LEVEL Light Condition: DAYLIGHT
 Loc. of Ped/Bicycle: NOT APPLICABLE Action of Ped/Bicycle: NOT APPLICABLE

Veh :1 CAR/VAN/PICKUP Registered Weight: 4229 State of Registration: NY
 Num of Occupants: 1 Driver's Age: 72 Sex: M Citation Issued: N
 Direction of Travel: EAST Public Property Damage: N School Bus Involved: N
 Pre-Accd Action: STOPPED IN TRAFFIC
 Apparent Factors: NOT APPLICABLE, UNKNOWN

Veh :2 CAR/VAN/PICKUP Registered Weight: 2381 State of Registration: NY
 Num of Occupants: 1 Driver's Age: 41 Sex: M Citation Issued: Y
 Direction of Travel: EAST Public Property Damage: N School Bus Involved: N
 Pre-Accd Action: GOING STRAIGHT AHEAD
 Apparent Factors: DRIVER INATTENTION, DRIVER INEXPERIENCE

County: Dutchess Muni: Fishkill(V) Ref. Marker: 52 82042047 Street: MAIN ST

5 Meters East of ROUTE 9

1/15/2008 Tue 16:11 PM Persons Killed: 0 Persons Injured: 1 Extent of Injuries: C **Case: 2008-32462406**
 Accident Class: PROPERTY DAMAGE AND INJURY Police Agency: Num of Veh: 2
 Type Of Accident: COLLISION WITH MOTOR VEHICLE Traffic Control: TRAFFIC SIGNAL
 Manner of Collision: LEFT TURN (AGAINST OTHER CAR) Weather: CLOUDY
 Road Surface Condition: DRY Road Char.: STRAIGHT AND LEVEL Light Condition: DUSK
 Loc. of Ped/Bicycle: NOT APPLICABLE Action of Ped/Bicycle: NOT APPLICABLE

Veh :1 CAR/VAN/PICKUP Registered Weight: 3100 State of Registration: NY
 Num of Occupants: 1 Driver's Age: 70 Sex: F Citation Issued: N
 Direction of Travel: SOUTH Public Property Damage: N School Bus Involved: N
 Pre-Accd Action: GOING STRAIGHT AHEAD
 Apparent Factors: NOT APPLICABLE, NOT APPLICABLE

Veh :2 CAR/VAN/PICKUP Registered Weight: 3358 State of Registration: NY
 Num of Occupants: 1 Driver's Age: 49 Sex: F Citation Issued: Y
 Direction of Travel: NORTH-WEST Public Property Damage: N School Bus Involved: N
 Pre-Accd Action: MAKING LEFT TURN
 Apparent Factors: TRAFFIC CONTROL DEVICES DISREGARDED, NOT APPLICABLE

County: Dutchess Muni: Fishkill(V) Ref. Marker: 52 82042043 Street: [Route] 52

2 Meters North of DRIVEWAY

12/28/2007

Fri 12:11 PM

Persons Killed: 0

Persons Injured: 1

Extent of Injuries: C

Case: 2007-32447487

Accident Class: PROPERTY DAMAGE AND INJURY

Police Agency:

Num of Veh: 2

Type Of Accident: COLLISION WITH MOTOR VEHICLE

Traffic Control: NO PASSING ZONE

Manner of Collision: RIGHT ANGLE

Weather: CLOUDY

Road Surface Condition: DRY

Road Char.: STRAIGHT AND LEVEL

Light Condition: DAYLIGHT

Loc. of Ped/Bicycle: NOT APPLICABLE

Action of Ped/Bicycle: NOT APPLICABLE

Accident Location Information System (ALIS)Date: 11/17/10
10:09**Accident Verbal Description Report**

Page: 48

5926 VDR NYS Rt 52 From I 84 Ext 12 E bound Ramps to US Rt 9**Data in this report covers the period Jun 30, 2005 - Jun 30, 2010****Complete Accident data from NYSDMV is only available thru 6/30/2010**

County: Dutchess Muni: Fishkill(V) Ref. Marker: 52 82042043 Street: [Route] 52

***** CONTINUED

Veh :1 CAR/VAN/PICKUP Registered Weight: State of Registration: NY
 Num of Occupants: 2 Driver's Age: 47 Sex: M Citation Issued: N
 Direction of Travel: SOUTH-WEST Public Property Damage: N School Bus Involved: N
 Pre-Accd Action: GOING STRAIGHT AHEAD
 Apparent Factors: UNKNOWN, UNKNOWN

Veh :2 CAR/VAN/PICKUP Registered Weight: State of Registration: NY
 Num of Occupants: 1 Driver's Age: 32 Sex: M Citation Issued: N
 Direction of Travel: SOUTH-EAST Public Property Damage: N School Bus Involved: N
 Pre-Accd Action: MAKING LEFT TURN
 Apparent Factors: UNKNOWN, VIEW OBSTRUCTED/LIMITED

County: Dutchess Muni: Fishkill(V) Ref. Marker: 52 82042042 Street: MAIN ST
40 Meters North of LUYSTER PL

1/27/2008 Sun 00:11 AM Persons Killed: 0 Persons Injured: 1 Extent of Injuries: C **Case: 2008-32472429**
 Accident Class: PROPERTY DAMAGE AND INJURY Police Agency: Num of Veh: 2
 Type Of Accident: COLLISION WITH MOTOR VEHICLE Traffic Control: OTHER
 Manner of Collision: LEFT TURN (AGAINST OTHER CAR) Weather: CLEAR
 Road Surface Condition: DRY Road Char.: STRAIGHT AND LEVEL Light Condition: DARK-ROAD LIGHTED
 Loc. of Ped/Bicycle: NOT APPLICABLE Action of Ped/Bicycle: NOT APPLICABLE

Veh :1 CAR/VAN/PICKUP Registered Weight: 3968 State of Registration: NY
 Num of Occupants: 2 Driver's Age: 36 Sex: M Citation Issued: Y
 Direction of Travel: NORTH-WEST Public Property Damage: N School Bus Involved: N
 Pre-Accd Action: MAKING LEFT TURN
 Apparent Factors: DRIVER INATTENTION, NOT APPLICABLE

Veh :2 CAR/VAN/PICKUP Registered Weight: 2692 State of Registration: NY
 Num of Occupants: 2 Driver's Age: 20 Sex: M Citation Issued: N
 Direction of Travel: EAST Public Property Damage: N School Bus Involved: N
 Pre-Accd Action: GOING STRAIGHT AHEAD
 Apparent Factors: NOT APPLICABLE, NOT APPLICABLE

County: Dutchess Muni: Fishkill(V) Ref. Marker: 52 82042042 Street: MAIN ST
42 Meters North of LUYSTER PL

12/14/2007 Fri 17:11 PM Persons Killed: 0 Persons Injured: 1 Extent of Injuries: C **Case: 2007-32423814**
 Accident Class: PROPERTY DAMAGE AND INJURY Police Agency: Num of Veh: 2
 Type Of Accident: COLLISION WITH MOTOR VEHICLE Traffic Control: NONE
 Manner of Collision: LEFT TURN (AGAINST OTHER CAR) Weather: CLEAR
 Road Surface Condition: WET Road Char.: STRAIGHT AND LEVEL Light Condition: DARK-ROAD LIGHTED
 Loc. of Ped/Bicycle: NOT APPLICABLE Action of Ped/Bicycle: NOT APPLICABLE

Veh :1	CAR/VAN/PICKUP	Registered Weight: 3182	State of Registration: NY
	Num of Occupants: 1	Driver's Age: 62	Sex: M Citation Issued: N
	Direction of Travel: EAST	Public Property Damage: N	School Bus Involved: N
	Pre-Accd Action: GOING STRAIGHT AHEAD		
	Apparent Factors: PAVEMENT SLIPPERY, NOT APPLICABLE		

Accident Location Information System (ALIS)Date: 11/17/10
10:09**Accident Verbal Description Report**

Page: 49

5926 VDR NYS Rt 52 From I 84 Ext 12 E bound Ramps to US Rt 9**Data in this report covers the period Jun 30, 2005 - Jun 30, 2010****Complete Accident data from NYSDMV is only available thru 6/30/2010**

County: Dutchess Muni: Fishkill(V) Ref. Marker: 52 82042042 Street: MAIN ST

***** CONTINUED

Veh :2 CAR/VAN/PICKUP Registered Weight: 3025 State of Registration: NY
 Num of Occupants: 2 Driver's Age: 61 Sex: M Citation Issued: N
 Direction of Travel: NORTH-WEST Public Property Damage: N School Bus Involved: N
 Pre-Accd Action: MAKING LEFT TURN
 Apparent Factors: FAILURE TO YIELD RIGHT OF WAY, TURNING IMPROPER

County: Dutchess Muni: Fishkill(V) Ref. Marker: 52 82042042 Street: STATE HWY 52

43 Meters South of CARY AVE

12/19/2007 Wed 18:11 PM Persons Killed: 0 Persons Injured: 0 Extent of Injuries: **Case: 2007-32430763**
 Accident Class: PROPERTY DAMAGE Police Agency: Num of Veh: 2
 Type Of Accident: COLLISION WITH MOTOR VEHICLE Traffic Control: NONE
 Manner of Collision: RIGHT TURN (AGAINST OTHER CAR) Weather: SNOW
 Road Surface Condition: SNOW/ICE Road Char.: STRAIGHT AND LEVEL Light Condition: DARK-ROAD LIGHTED
 Loc. of Ped/Bicycle: NOT APPLICABLE Action of Ped/Bicycle: NOT APPLICABLE

Veh :1 CAR/VAN/PICKUP Registered Weight: 3969 State of Registration: NY
 Num of Occupants: 2 Driver's Age: 46 Sex: M Citation Issued: N
 Direction of Travel: SOUTH-WEST Public Property Damage: N School Bus Involved: N
 Pre-Accd Action: MAKING RIGHT TURN
 Apparent Factors: DRIVER INATTENTION, UNKNOWN

Veh :2 CAR/VAN/PICKUP Registered Weight: 3012 State of Registration: NY
 Num of Occupants: 1 Driver's Age: 42 Sex: F Citation Issued: N
 Direction of Travel: WEST Public Property Damage: N School Bus Involved: N
 Pre-Accd Action: GOING STRAIGHT AHEAD
 Apparent Factors: UNKNOWN, DRIVER INATTENTION

County: Dutchess Muni: Fishkill(V) Ref. Marker: 52 82042042 Street: MAIN ST

43 Meters South of CARY AVE

2/1/2008 Fri 15:11 PM Persons Killed: 0 Persons Injured: 0 Extent of Injuries: **Case: 2008-32477689**
 Accident Class: PROPERTY DAMAGE Police Agency: Num of Veh: 2
 Type Of Accident: COLLISION WITH MOTOR VEHICLE Traffic Control: NONE
 Manner of Collision: RIGHT ANGLE Weather: SLEET/HAIL/FREEZING RAIN
 Road Surface Condition: SNOW/ICE Road Char.: STRAIGHT AND LEVEL Light Condition: DAYLIGHT
 Loc. of Ped/Bicycle: NOT APPLICABLE Action of Ped/Bicycle: NOT APPLICABLE

Veh :1 CAR/VAN/PICKUP Registered Weight: 3314 State of Registration: NY
 Num of Occupants: 1 Driver's Age: 73 Sex: M Citation Issued: Y
 Direction of Travel: EAST Public Property Damage: N School Bus Involved: N
 Pre-Accd Action: ENTERING PARKED POSITION
 Apparent Factors: PHYSICAL DISABILITY, DRIVER INATTENTION

Veh :2	CAR/VAN/PICKUP	Registered Weight: 5396	State of Registration: NY
	Num of Occupants: 1	Driver's Age: 50	Sex: F Citation Issued: N
	Direction of Travel: SOUTH	Public Property Damage: N	School Bus Involved: N
	Pre-Accd Action: BACKING		
	Apparent Factors: DRIVER INATTENTION, NOT APPLICABLE		

Accident Location Information System (ALIS)Date: 11/17/10
10:09**Accident Verbal Description Report**

Page: 50

5926 VDR NYS Rt 52 From I 84 Ext 12 E bound Ramps to US Rt 9**Data in this report covers the period Jun 30, 2005 - Jun 30, 2010****Complete Accident data from NYSDMV is only available thru 6/30/2010**County: Dutchess Muni: Fishkill(V) Ref. Marker: 52 82042042 Street: MAIN ST
23 Meters North of CARY AVE

11/26/2007 Mon 17:11 PM Persons Killed: 0 Persons Injured: 0 Extent of Injuries: **Case: 2007-32404287**
 Accident Class: NON-REPORTABLE Police Agency: Num of Veh: 2
 Type Of Accident: COLLISION WITH MOTOR VEHICLE Traffic Control: NONE
 Manner of Collision: REAR END Weather: CLOUDY
 Road Surface Condition: WET Road Char.: STRAIGHT AND LEVEL Light Condition: DARK-ROAD LIGHTED
 Loc. of Ped/Bicycle: NOT APPLICABLE Action of Ped/Bicycle: NOT APPLICABLE

Veh :1 CAR/VAN/PICKUP Registered Weight: State of Registration: NY
 Num of Occupants: 1 Driver's Age: 31 Sex: F Citation Issued: N
 Direction of Travel: WEST Public Property Damage: N School Bus Involved: N
 Pre-Accd Action: STOPPED IN TRAFFIC
 Apparent Factors: NOT APPLICABLE, NOT APPLICABLE

Veh :2 CAR/VAN/PICKUP Registered Weight: State of Registration: NY
 Num of Occupants: 1 Driver's Age: 42 Sex: M Citation Issued: N
 Direction of Travel: WEST Public Property Damage: N School Bus Involved: N
 Pre-Accd Action: GOING STRAIGHT AHEAD
 Apparent Factors: FOLLOWING TOO CLOSELY, DRIVER INATTENTION

County: Dutchess Muni: Fishkill(V) Ref. Marker: 52 82042044 Street: ROUTE 52
29 Meters East of BEDFORD AVE

12/14/2007 Fri 16:11 PM Persons Killed: 0 Persons Injured: 1 Extent of Injuries: C **Case: 2007-32423499**
 Accident Class: INJURY Police Agency: Num of Veh: 2
 Type Of Accident: COLLISION WITH MOTOR VEHICLE Traffic Control: NONE
 Manner of Collision: REAR END Weather: CLEAR
 Road Surface Condition: DRY Road Char.: STRAIGHT AND LEVEL Light Condition: DUSK
 Loc. of Ped/Bicycle: NOT APPLICABLE Action of Ped/Bicycle: NOT APPLICABLE

Veh :1 CAR/VAN/PICKUP Registered Weight: 3071 State of Registration: NY
 Num of Occupants: 1 Driver's Age: 53 Sex: M Citation Issued: N
 Direction of Travel: EAST Public Property Damage: N School Bus Involved: N
 Pre-Accd Action: SLOWED OR STOPPING
 Apparent Factors: NOT APPLICABLE, NOT APPLICABLE

Veh :2 CAR/VAN/PICKUP Registered Weight: 31000 State of Registration: NY
 Num of Occupants: 1 Driver's Age: 30 Sex: M Citation Issued: N
 Direction of Travel: EAST Public Property Damage: N School Bus Involved: N
 Pre-Accd Action: GOING STRAIGHT AHEAD
 Apparent Factors: UNKNOWN, DRIVER INATTENTION

County: Dutchess Muni: Fishkill(V) Ref. Marker: 52 82042043 Street: MAIN ST
2 Meters North of JACKSON ST

12/17/2007	Mon 17:11 PM	Persons Killed: 0	Persons Injured: 0	Extent of Injuries:	Case: 2007-32424356
	Accident Class: PROPERTY DAMAGE			Police Agency:	Num of Veh: 2
	Type Of Accident: COLLISION WITH MOTOR VEHICLE				Traffic Control: NONE
	Manner of Collision: SIDESWIPE			Weather: CLOUDY	
	Road Surface Condition: DRY	Road Char.: STRAIGHT AND LEVEL		Light Condition: DARK-ROAD LIGHTED	
	Loc. of Ped/Bicycle: NOT APPLICABLE			Action of Ped/Bicycle: NOT APPLICABLE	

Accident Location Information System (ALIS)Date: 11/17/10
10:09**Accident Verbal Description Report**

Page: 51

5926 VDR NYS Rt 52 From I 84 Ext 12 E bound Ramps to US Rt 9**Data in this report covers the period Jun 30, 2005 - Jun 30, 2010****Complete Accident data from NYSDMV is only available thru 6/30/2010**

County: Dutchess Muni: Fishkill(V) Ref. Marker: 52 82042043 Street: MAIN ST

***** CONTINUED

Veh :1 CAR/VAN/PICKUP Registered Weight: 8600 State of Registration: NY
 Num of Occupants: 1 Driver's Age: 31 Sex: M Citation Issued: N
 Direction of Travel: EAST Public Property Damage: N School Bus Involved: N
 Pre-Accd Action: GOING STRAIGHT AHEAD
 Apparent Factors: DRIVER INATTENTION, NOT APPLICABLE

Veh :2 CAR/VAN/PICKUP Registered Weight: 3344 State of Registration: NY
 Num of Occupants: 1 Driver's Age: 52 Sex: F Citation Issued: N
 Direction of Travel: WEST Public Property Damage: N School Bus Involved: N
 Pre-Accd Action: GOING STRAIGHT AHEAD
 Apparent Factors: NOT APPLICABLE, DRIVER INATTENTION

County: Dutchess Muni: Fishkill(V) Ref. Marker: 9 82051035 Street: [Route] 9
20 Meters West of MAIN ST

12/5/2007 Wed 10:11 AM Persons Killed: 0 Persons Injured: 0 Extent of Injuries: **Case: 2007-32412434**
 Accident Class: PROPERTY DAMAGE Police Agency: Num of Veh: 2
 Type Of Accident: COLLISION WITH MOTOR VEHICLE Traffic Control: TRAFFIC SIGNAL
 Manner of Collision: REAR END Weather: CLOUDY
 Road Surface Condition: DRY Road Char.: STRAIGHT AND LEVEL Light Condition: DAYLIGHT
 Loc. of Ped/Bicycle: NOT APPLICABLE Action of Ped/Bicycle: NOT APPLICABLE

Veh :1 CAR/VAN/PICKUP Registered Weight: 3699 State of Registration: NY
 Num of Occupants: 1 Driver's Age: 46 Sex: F Citation Issued: Y
 Direction of Travel: NORTH Public Property Damage: N School Bus Involved: N
 Pre-Accd Action: GOING STRAIGHT AHEAD
 Apparent Factors: DRIVER INATTENTION, NOT APPLICABLE

Veh :2 CAR/VAN/PICKUP Registered Weight: 4383 State of Registration: NY
 Num of Occupants: 1 Driver's Age: 47 Sex: M Citation Issued: N
 Direction of Travel: NORTH Public Property Damage: N School Bus Involved: N
 Pre-Accd Action: STOPPED IN TRAFFIC
 Apparent Factors: NOT APPLICABLE, NOT APPLICABLE

County: Dutchess Muni: Fishkill(T) Ref. Marker: 52 82042038 Street: MAIN ST
19 Meters West of WOODVALE AVE

1/28/2008 Mon 18:11 PM Persons Killed: 0 Persons Injured: 0 Extent of Injuries: **Case: 2008-32472289**
 Accident Class: NON-REPORTABLE Police Agency: Num of Veh: 2
 Type Of Accident: COLLISION WITH MOTOR VEHICLE Traffic Control: NONE
 Manner of Collision: REAR END Weather: CLEAR
 Road Surface Condition: DRY Road Char.: STRAIGHT AND LEVEL Light Condition: DARK-ROAD LIGHTED
 Loc. of Ped/Bicycle: NOT APPLICABLE Action of Ped/Bicycle: NOT APPLICABLE

Veh :1	CAR/VAN/PICKUP	Registered Weight:	State of Registration:
	Num of Occupants: 1	Driver's Age: 36	Sex: M Citation Issued: N
	Direction of Travel: EAST	Public Property Damage: N	School Bus Involved: N
	Pre-Accd Action: SLOWED OR STOPPING		
	Apparent Factors: OUTSIDE CAR DISTRACTION, NOT APPLICABLE		

Accident Location Information System (ALIS)Date: 11/17/10
10:09**Accident Verbal Description Report**

Page: 52

5926 VDR NYS Rt 52 From I 84 Ext 12 E bound Ramps to US Rt 9**Data in this report covers the period Jun 30, 2005 - Jun 30, 2010****Complete Accident data from NYSDMV is only available thru 6/30/2010**

County: Dutchess Muni: Fishkill(T) Ref. Marker: 52 82042038 Street: MAIN ST

***** CONTINUED

Veh :2 CAR/VAN/PICKUP Registered Weight: State of Registration: NY
 Num of Occupants: 1 Driver's Age: 53 Sex: M Citation Issued: N
 Direction of Travel: EAST Public Property Damage: N School Bus Involved: N
 Pre-Accd Action: STOPPED IN TRAFFIC
 Apparent Factors: NOT APPLICABLE, NOT APPLICABLE

County: Dutchess Muni: Fishkill(V) Ref. Marker: 52 82042042 Street: MAIN ST

28 Meters North of LUYSTER PL

2/9/2008 Sat 16:11 PM Persons Killed: 0 Persons Injured: 1 Extent of Injuries: C **Case: 2008-32489866**
 Accident Class: PROPERTY DAMAGE AND INJURY Police Agency: Num of Veh: 2
 Type Of Accident: COLLISION WITH MOTOR VEHICLE Traffic Control: NONE
 Manner of Collision: OVERTAKING Weather: SLEET/HAIL/FREEZING RAIN
 Road Surface Condition: WET Road Char.: STRAIGHT AND LEVEL Light Condition: DAYLIGHT
 Loc. of Ped/Bicycle: NOT APPLICABLE Action of Ped/Bicycle: NOT APPLICABLE

Veh :1 CAR/VAN/PICKUP Registered Weight: 2368 State of Registration: NY
 Num of Occupants: 1 Driver's Age: 21 Sex: M Citation Issued: N
 Direction of Travel: WEST Public Property Damage: N School Bus Involved: N
 Pre-Accd Action: MAKING LEFT TURN
 Apparent Factors: STEERING FAILURE, NOT APPLICABLE

Veh :2 CAR/VAN/PICKUP Registered Weight: 3832 State of Registration: NY
 Num of Occupants: 3 Driver's Age: 25 Sex: F Citation Issued: N
 Direction of Travel: WEST Public Property Damage: N School Bus Involved: N
 Pre-Accd Action: GOING STRAIGHT AHEAD
 Apparent Factors: NOT APPLICABLE, NOT APPLICABLE

County: Dutchess Muni: Fishkill(V) Ref. Marker: 52 82042044 Street: MAIN ST

2 Meters West of TAYLOR LN

3/21/2008 Fri 14:11 PM Persons Killed: 0 Persons Injured: 0 Extent of Injuries: **Case: 2008-32536687**
 Accident Class: NON-REPORTABLE Police Agency: Num of Veh: 2
 Type Of Accident: COLLISION WITH MOTOR VEHICLE Traffic Control: NONE
 Manner of Collision: REAR END Weather: CLEAR
 Road Surface Condition: DRY Road Char.: STRAIGHT AND LEVEL Light Condition: DAYLIGHT
 Loc. of Ped/Bicycle: NOT APPLICABLE Action of Ped/Bicycle: NOT APPLICABLE

Veh :1 CAR/VAN/PICKUP Registered Weight: State of Registration: NY
 Num of Occupants: 1 Driver's Age: 19 Sex: F Citation Issued: N
 Direction of Travel: WEST Public Property Damage: N School Bus Involved: N
 Pre-Accd Action: STOPPED IN TRAFFIC
 Apparent Factors: NOT APPLICABLE, NOT APPLICABLE

Veh :2	CAR/VAN/PICKUP	Registered Weight:	State of Registration: NY
	Num of Occupants: 1	Driver's Age: 42	Sex: F Citation Issued: N
	Direction of Travel: WEST	Public Property Damage: N	School Bus Involved: N
	Pre-Accd Action: GOING STRAIGHT AHEAD		
	Apparent Factors: DRIVER INATTENTION, NOT APPLICABLE		

Accident Location Information System (ALIS)Date: 11/17/10
10:09**Accident Verbal Description Report**

Page: 53

5926 VDR NYS Rt 52 From I 84 Ext 12 E bound Ramps to US Rt 9**Data in this report covers the period Jun 30, 2005 - Jun 30, 2010****Complete Accident data from NYSDMV is only available thru 6/30/2010**

County: Dutchess Muni: Fishkill(V) Ref. Marker: 52 82042044 Street: MAIN ST

48 Meters East of BEDFORD AVE

12/14/2007 Fri 14:11 PM Persons Killed: 0 Persons Injured: 0 Extent of Injuries: **Case: 2007-32423549**
 Accident Class: NON-REPORTABLE Police Agency: Num of Veh: 2
 Type Of Accident: COLLISION WITH MOTOR VEHICLE Traffic Control: NONE
 Manner of Collision: HEAD ON Weather: CLEAR
 Road Surface Condition: WET Road Char.: STRAIGHT AND LEVEL Light Condition: DAYLIGHT
 Loc. of Ped/Bicycle: NOT APPLICABLE Action of Ped/Bicycle: NOT APPLICABLE

Veh :1 CAR/VAN/PICKUP Registered Weight: State of Registration: NY
 Num of Occupants: 1 Driver's Age: 62 Sex: F Citation Issued: N
 Direction of Travel: SOUTH-EAST Public Property Damage: N School Bus Involved: N
 Pre-Accd Action: MAKING LEFT TURN
 Apparent Factors: VIEW OBSTRUCTED/LIMITED, NOT APPLICABLE

Veh :2 CAR/VAN/PICKUP Registered Weight: State of Registration: NY
 Num of Occupants: 1 Driver's Age: 34 Sex: F Citation Issued: N
 Direction of Travel: NORTH-EAST Public Property Damage: N School Bus Involved: N
 Pre-Accd Action: MAKING LEFT TURN
 Apparent Factors: VIEW OBSTRUCTED/LIMITED, NOT APPLICABLE

County: Dutchess Muni: Fishkill(V) Ref. Marker: 52 82042040 Street: MAIN ST

11/12/2007 Mon 12:11 PM Persons Killed: 0 Persons Injured: 1 Extent of Injuries: A **Case: 2007-32387222**
 Accident Class: INJURY Police Agency: Num of Veh: 1
 Type Of Accident: COLLISION WITH BUILDING/WALL Traffic Control: NONE
 Manner of Collision: OTHER Weather: CLOUDY
 Road Surface Condition: DRY Road Char.: STRAIGHT AND LEVEL Light Condition: DAYLIGHT
 Loc. of Ped/Bicycle: NOT APPLICABLE Action of Ped/Bicycle: NOT APPLICABLE

Veh :1 CAR/VAN/PICKUP Registered Weight: 2985 State of Registration: NY
 Num of Occupants: 1 Driver's Age: 68 Sex: F Citation Issued: N
 Direction of Travel: WEST Public Property Damage: N School Bus Involved: N
 Pre-Accd Action: ENTERING PARKED POSITION
 Apparent Factors: DRIVER INATTENTION, NOT APPLICABLE

County: Dutchess Muni: Fishkill(V) Ref. Marker: 52 82042040 Street: MAIN ST

AT INTERSECTION WITH BLODGETT RD

2/12/2008 Tue 14:11 PM Persons Killed: 0 Persons Injured: 0 Extent of Injuries: **Case: 2008-32495824**
 Accident Class: NON-REPORTABLE Police Agency: Num of Veh: 2
 Type Of Accident: COLLISION WITH MOTOR VEHICLE Traffic Control: TRAFFIC SIGNAL
 Manner of Collision: REAR END Weather: SNOW
 Road Surface Condition: WET Road Char.: STRAIGHT AND LEVEL Light Condition: DAYLIGHT
 Loc. of Ped/Bicycle: NOT APPLICABLE Action of Ped/Bicycle: NOT APPLICABLE

Accident Location Information System (ALIS)Date: 11/17/10
10:09**Accident Verbal Description Report**

Page: 54

5926 VDR NYS Rt 52 From I 84 Ext 12 E bound Ramps to US Rt 9**Data in this report covers the period Jun 30, 2005 - Jun 30, 2010****Complete Accident data from NYSDMV is only available thru 6/30/2010**

County: Dutchess Muni: Fishkill(V) Ref. Marker: 52 82042040 Street: MAIN ST

***** CONTINUED

Veh :1 CAR/VAN/PICKUP Registered Weight: State of Registration: NY
 Num of Occupants: 1 Driver's Age: 33 Sex: M Citation Issued: N
 Direction of Travel: EAST Public Property Damage: N School Bus Involved: N
 Pre-Accd Action: STOPPED IN TRAFFIC
 Apparent Factors: NOT APPLICABLE, NOT APPLICABLE

Veh :2 CAR/VAN/PICKUP Registered Weight: State of Registration: NY
 Num of Occupants: 1 Driver's Age: 22 Sex: M Citation Issued: N
 Direction of Travel: EAST Public Property Damage: N School Bus Involved: N
 Pre-Accd Action: GOING STRAIGHT AHEAD
 Apparent Factors: DRIVER INATTENTION, NOT APPLICABLE

County: Dutchess Muni: Fishkill(V) Ref. Marker: 52 82042045 Street: ROUTE 52
29 Meters West of NORTH ST

1/3/2008 Thu 07:11 AM Persons Killed: 0 Persons Injured: 0 Extent of Injuries: **Case: 2008-32450852**
 Accident Class: NON-REPORTABLE Police Agency: Num of Veh: 2
 Type Of Accident: COLLISION WITH PEDESTRIAN Traffic Control: YIELD SIGN
 Manner of Collision: OTHER Weather: CLOUDY
 Road Surface Condition: DRY Road Char.: STRAIGHT AND LEVEL Light Condition: DARK-ROAD LIGHTED
 Loc. of Ped/Bicycle: PED/BICYCLIST NOT AT INTERSECTION Action of Ped/Bicycle: CROSSING

Veh :1 OTHER Registered Weight: State of Registration:
 Num of Occupants: 1 Driver's Age: Sex: U Citation Issued: N
 Direction of Travel: WEST Public Property Damage: N School Bus Involved: N
 Pre-Accd Action: GOING STRAIGHT AHEAD
 Apparent Factors: DRIVER INATTENTION, FAILURE TO YIELD RIGHT OF WAY

Veh :2 OTHER Registered Weight: State of Registration:
 Num of Occupants: 1 Driver's Age: Sex: Citation Issued:
 Direction of Travel: NOT APPLICABLE Public Property Damage: N School Bus Involved: N
 Pre-Accd Action: NOT APPLICABLE
 Apparent Factors: NOT APPLICABLE, NOT APPLICABLE

County: Dutchess Muni: Fishkill(V) Ref. Marker: Street:

4/3/2008 Thu 09:11 AM Persons Killed: 0 Persons Injured: 1 Extent of Injuries: C **Case: 2008-32552029**
 Accident Class: PROPERTY DAMAGE AND INJURY Police Agency: Num of Veh: 2
 Type Of Accident: COLLISION WITH MOTOR VEHICLE Traffic Control: NONE
 Manner of Collision: OVERTAKING Weather: CLEAR
 Road Surface Condition: DRY Road Char.: STRAIGHT AND LEVEL Light Condition: DAYLIGHT
 Loc. of Ped/Bicycle: NOT APPLICABLE Action of Ped/Bicycle: NOT APPLICABLE

Veh :1	CAR/VAN/PICKUP	Registered Weight: 3830	State of Registration: NY
	Num of Occupants: 1	Driver's Age: 39	Sex: F Citation Issued: N
	Direction of Travel: WEST	Public Property Damage: N	School Bus Involved: N
	Pre-Accd Action: GOING STRAIGHT AHEAD		
	Apparent Factors: NOT APPLICABLE, NOT APPLICABLE		

Accident Location Information System (ALIS)Date: 11/17/10
10:09**Accident Verbal Description Report**

Page: 55

5926 VDR NYS Rt 52 From I 84 Ext 12 E bound Ramps to US Rt 9**Data in this report covers the period Jun 30, 2005 - Jun 30, 2010****Complete Accident data from NYSDMV is only available thru 6/30/2010**

County: Dutchess Muni: Fishkill(V) Ref. Marker: Street:

***** CONTINUED

Veh :2 CAR/VAN/PICKUP Registered Weight: 3458 State of Registration: NY
 Num of Occupants: 1 Driver's Age: 24 Sex: M Citation Issued: N
 Direction of Travel: WEST Public Property Damage: N School Bus Involved: N
 Pre-Accd Action: STARTING FROM PARKING
 Apparent Factors: FAILURE TO YIELD RIGHT OF WAY, NOT APPLICABLE

County: Dutchess Muni: Fishkill(V) Ref. Marker: 9 82051035 Street: ROUTE 9
8 Meters North of MAIN ST

4/8/2008 Tue 12:11 PM Persons Killed: 0 Persons Injured: 1 Extent of Injuries: C **Case: 2008-32561955**
 Accident Class: INJURY Police Agency: Num of Veh: 2
 Type Of Accident: COLLISION WITH MOTOR VEHICLE Traffic Control: TRAFFIC SIGNAL
 Manner of Collision: REAR END Weather: CLEAR
 Road Surface Condition: DRY Road Char.: STRAIGHT AND LEVEL Light Condition: DAYLIGHT
 Loc. of Ped/Bicycle: NOT APPLICABLE Action of Ped/Bicycle: NOT APPLICABLE

Veh :1 CAR/VAN/PICKUP Registered Weight: 3392 State of Registration: NY
 Num of Occupants: 1 Driver's Age: 65 Sex: F Citation Issued: N
 Direction of Travel: SOUTH Public Property Damage: N School Bus Involved: N
 Pre-Accd Action: STOPPED IN TRAFFIC
 Apparent Factors: NOT APPLICABLE, NOT APPLICABLE

Veh :2 CAR/VAN/PICKUP Registered Weight: 4802 State of Registration: NY
 Num of Occupants: 3 Driver's Age: 43 Sex: M Citation Issued: N
 Direction of Travel: SOUTH Public Property Damage: N School Bus Involved: N
 Pre-Accd Action: STARTING IN TRAFFIC
 Apparent Factors: NOT APPLICABLE, DRIVER INATTENTION

County: Dutchess Muni: Fishkill(V) Ref. Marker: 52 82042042 Street: MAIN ST
16 Meters South of CARY AVE

4/11/2008 Fri 14:11 PM Persons Killed: 0 Persons Injured: 1 Extent of Injuries: C **Case: 2008-32561951**
 Accident Class: PROPERTY DAMAGE AND INJURY Police Agency: Num of Veh: 3
 Type Of Accident: COLLISION WITH MOTOR VEHICLE Traffic Control: TRAFFIC SIGNAL
 Manner of Collision: OTHER Weather: CLOUDY
 Road Surface Condition: DRY Road Char.: STRAIGHT AND LEVEL Light Condition: DAYLIGHT
 Loc. of Ped/Bicycle: NOT APPLICABLE Action of Ped/Bicycle: NOT APPLICABLE

Veh :1 CAR/VAN/PICKUP Registered Weight: 4822 State of Registration: NY
 Num of Occupants: 2 Driver's Age: 27 Sex: F Citation Issued: N
 Direction of Travel: EAST Public Property Damage: N School Bus Involved: N
 Pre-Accd Action: GOING STRAIGHT AHEAD
 Apparent Factors: DRIVER INATTENTION, PASSENGER DISTRACTION

Veh :2	CAR/VAN/PICKUP	Registered Weight: 3012	State of Registration: NY
	Num of Occupants: 1	Driver's Age: 50	Sex: M Citation Issued: N
	Direction of Travel: EAST	Public Property Damage: N	School Bus Involved: N
	Pre-Accd Action: STOPPED IN TRAFFIC		
	Apparent Factors: NOT APPLICABLE, NOT APPLICABLE		

Accident Location Information System (ALIS)Date: 11/17/10
10:09**Accident Verbal Description Report**

Page: 56

5926 VDR NYS Rt 52 From I 84 Ext 12 E bound Ramps to US Rt 9**Data in this report covers the period Jun 30, 2005 - Jun 30, 2010****Complete Accident data from NYSDMV is only available thru 6/30/2010**

County: Dutchess Muni: Fishkill(V) Ref. Marker: 52 82042042 Street: MAIN ST

***** CONTINUED

Veh :3 CAR/VAN/PICKUP Registered Weight: 3159 State of Registration: NY
 Num of Occupants: 3 Driver's Age: 27 Sex: F Citation Issued: N
 Direction of Travel: EAST Public Property Damage: N School Bus Involved: N
 Pre-Accd Action: STOPPED IN TRAFFIC
 Apparent Factors: NOT APPLICABLE, NOT APPLICABLE

County: Dutchess Muni: Fishkill(V) Ref. Marker: 9 82051035 Street: ROUTE 9

AT INTERSECTION WITH MAIN ST

5/20/2008 Tue 20:11 PM Persons Killed: 0 Persons Injured: 0 Extent of Injuries: **Case: 2008-32602019**
 Accident Class: NON-REPORTABLE Police Agency: Num of Veh: 2
 Type Of Accident: COLLISION WITH MOTOR VEHICLE Traffic Control: TRAFFIC SIGNAL
 Manner of Collision: REAR END Weather: CLOUDY
 Road Surface Condition: WET Road Char.: STRAIGHT AND LEVEL Light Condition: DUSK
 Loc. of Ped/Bicycle: NOT APPLICABLE Action of Ped/Bicycle: NOT APPLICABLE

Veh :1 CAR/VAN/PICKUP Registered Weight: State of Registration: NY
 Num of Occupants: 3 Driver's Age: 51 Sex: M Citation Issued: N
 Direction of Travel: SOUTH Public Property Damage: N School Bus Involved: N
 Pre-Accd Action: STOPPED IN TRAFFIC
 Apparent Factors: NOT APPLICABLE, NOT APPLICABLE

Veh :2 CAR/VAN/PICKUP Registered Weight: State of Registration: NY
 Num of Occupants: 1 Driver's Age: 49 Sex: M Citation Issued: N
 Direction of Travel: SOUTH Public Property Damage: N School Bus Involved: N
 Pre-Accd Action: STARTING IN TRAFFIC
 Apparent Factors: FOLLOWING TOO CLOSELY, NOT APPLICABLE

County: Dutchess Muni: Fishkill(V) Ref. Marker: 52 82042043 Street: [Route] 52

AT INTERSECTION WITH JACKSON ST

5/1/2008 Thu 06:11 AM Persons Killed: 0 Persons Injured: 3 Extent of Injuries: BCC **Case: 2008-32589274**
 Accident Class: PROPERTY DAMAGE AND INJURY Police Agency: Num of Veh: 2
 Type Of Accident: COLLISION WITH MOTOR VEHICLE Traffic Control: TRAFFIC SIGNAL
 Manner of Collision: RIGHT ANGLE Weather: CLEAR
 Road Surface Condition: DRY Road Char.: STRAIGHT AND LEVEL Light Condition: DAYLIGHT
 Loc. of Ped/Bicycle: NOT APPLICABLE Action of Ped/Bicycle: NOT APPLICABLE

Veh :1 CAR/VAN/PICKUP Registered Weight: 4490 State of Registration: NY
 Num of Occupants: 1 Driver's Age: 73 Sex: M Citation Issued: N
 Direction of Travel: WEST Public Property Damage: N School Bus Involved: N
 Pre-Accd Action: GOING STRAIGHT AHEAD
 Apparent Factors: NOT APPLICABLE, NOT APPLICABLE

Veh :2	CAR/VAN/PICKUP	Registered Weight: 2915	State of Registration: NY
	Num of Occupants: 2	Driver's Age: 81	Sex: F Citation Issued: N
	Direction of Travel: SOUTH-WEST	Public Property Damage: N	School Bus Involved: N
	Pre-Accd Action: MAKING RIGHT TURN		
	Apparent Factors: TRAFFIC CONTROL DEVICES DISREGARDED, DRIVER INATTENTION		

Accident Location Information System (ALIS)Date: 11/17/10
10:09**Accident Verbal Description Report**

Page: 57

5926 VDR NYS Rt 52 From I 84 Ext 12 E bound Ramps to US Rt 9**Data in this report covers the period Jun 30, 2005 - Jun 30, 2010****Complete Accident data from NYSDMV is only available thru 6/30/2010**

County: Dutchess Muni: Fishkill(V) Ref. Marker: 52 82042047 Street: [Route] 52

AT INTERSECTION WITH ROUTE 9

5/21/2008 Wed 17:11 PM Persons Killed: 0 Persons Injured: 0 Extent of Injuries: **Case: 2008-32620700**
 Accident Class: NON-REPORTABLE Police Agency: Num of Veh: 2
 Type Of Accident: COLLISION WITH MOTOR VEHICLE Traffic Control: TRAFFIC SIGNAL
 Manner of Collision: REAR END Weather: CLOUDY
 Road Surface Condition: WET Road Char.: STRAIGHT AND LEVEL Light Condition: DAYLIGHT
 Loc. of Ped/Bicycle: NOT APPLICABLE Action of Ped/Bicycle: NOT APPLICABLE

Veh :1 CAR/VAN/PICKUP Registered Weight: State of Registration: NY
 Num of Occupants: 1 Driver's Age: 26 Sex: F Citation Issued: N
 Direction of Travel: WEST Public Property Damage: N School Bus Involved: N
 Pre-Accd Action: GOING STRAIGHT AHEAD
 Apparent Factors: DRIVER INATTENTION, NOT APPLICABLE

Veh :2 CAR/VAN/PICKUP Registered Weight: State of Registration: CT
 Num of Occupants: 2 Driver's Age: 43 Sex: F Citation Issued: Y
 Direction of Travel: WEST Public Property Damage: N School Bus Involved: N
 Pre-Accd Action: GOING STRAIGHT AHEAD
 Apparent Factors: DRIVER INATTENTION, FOLLOWING TOO CLOSELY

County: Dutchess Muni: Fishkill(V) Ref. Marker: 52 82042043 Street: JACKSON ST

AT INTERSECTION WITH MAIN ST

4/17/2008 Thu 12:11 PM Persons Killed: 0 Persons Injured: 0 Extent of Injuries: **Case: 2008-32575572**
 Accident Class: NON-REPORTABLE Police Agency: Num of Veh: 2
 Type Of Accident: COLLISION WITH MOTOR VEHICLE Traffic Control: STOP SIGN
 Manner of Collision: REAR END Weather: CLEAR
 Road Surface Condition: DRY Road Char.: STRAIGHT AND LEVEL Light Condition: DAYLIGHT
 Loc. of Ped/Bicycle: NOT APPLICABLE Action of Ped/Bicycle: NOT APPLICABLE

Veh :1 CAR/VAN/PICKUP Registered Weight: State of Registration: NY
 Num of Occupants: 1 Driver's Age: 39 Sex: F Citation Issued: N
 Direction of Travel: SOUTH Public Property Damage: N School Bus Involved: N
 Pre-Accd Action: STOPPED IN TRAFFIC
 Apparent Factors: NOT APPLICABLE, NOT APPLICABLE

Veh :2 CAR/VAN/PICKUP Registered Weight: State of Registration: NY
 Num of Occupants: 1 Driver's Age: 84 Sex: M Citation Issued: N
 Direction of Travel: SOUTH Public Property Damage: N School Bus Involved: N
 Pre-Accd Action: GOING STRAIGHT AHEAD
 Apparent Factors: DRIVER INATTENTION, UNKNOWN

County: Dutchess Muni: Fishkill(V) Ref. Marker: 52 82042043 Street: MAIN ST
AT INTERSECTION WITH JACKSON ST

2/29/2008

Fri 07:11 AM

Persons Killed: 0

Persons Injured: 1

Extent of Injuries: C

Case: 2008-32568182

Accident Class: PROPERTY DAMAGE AND INJURY

Police Agency:

Num of Veh: 2

Type Of Accident: COLLISION WITH MOTOR VEHICLE

Traffic Control: TRAFFIC SIGNAL

Manner of Collision: REAR END

Weather: CLEAR

Road Surface Condition: DRY

Road Char.: STRAIGHT AND LEVEL

Light Condition: DAYLIGHT

Loc. of Ped/Bicycle: NOT APPLICABLE

Action of Ped/Bicycle: NOT APPLICABLE

Accident Location Information System (ALIS)Date: 11/17/10
10:09**Accident Verbal Description Report**

Page: 58

5926 VDR NYS Rt 52 From I 84 Ext 12 E bound Ramps to US Rt 9**Data in this report covers the period Jun 30, 2005 - Jun 30, 2010****Complete Accident data from NYSDMV is only available thru 6/30/2010**

County: Dutchess Muni: Fishkill(V) Ref. Marker: 52 82042043 Street: MAIN ST

**** CONTINUED

Veh :2 CAR/VAN/PICKUP Registered Weight: 3005 State of Registration: NY
 Num of Occupants: 1 Driver's Age: 77 Sex: F Citation Issued: N
 Direction of Travel: SOUTH Public Property Damage: N School Bus Involved: N
 Pre-Accd Action: GOING STRAIGHT AHEAD
 Apparent Factors: DRIVER INATTENTION, GLARE

Veh :1 CAR/VAN/PICKUP Registered Weight: 3565 State of Registration: NY
 Num of Occupants: 2 Driver's Age: 51 Sex: M Citation Issued: N
 Direction of Travel: SOUTH Public Property Damage: N School Bus Involved: N
 Pre-Accd Action: STOPPED IN TRAFFIC
 Apparent Factors: UNKNOWN, UNKNOWN

County: Dutchess Muni: Fishkill(V) Ref. Marker: 52 82042043 Street: MAIN ST

2 Meters South of JACKSON ST

4/23/2008 Wed 14:11 PM Persons Killed: 0 Persons Injured: 0 Extent of Injuries: **Case: 2008-32575571**
 Accident Class: PROPERTY DAMAGE Police Agency: Num of Veh: 2
 Type Of Accident: COLLISION WITH MOTOR VEHICLE Traffic Control: TRAFFIC SIGNAL
 Manner of Collision: LEFT TURN (AGAINST OTHER CAR) Weather: CLEAR
 Road Surface Condition: DRY Road Char.: STRAIGHT AND LEVEL Light Condition: DAYLIGHT
 Loc. of Ped/Bicycle: NOT APPLICABLE Action of Ped/Bicycle: NOT APPLICABLE

Veh :1 CAR/VAN/PICKUP Registered Weight: 4823 State of Registration: NY
 Num of Occupants: 1 Driver's Age: 31 Sex: M Citation Issued: N
 Direction of Travel: NORTH Public Property Damage: N School Bus Involved: N
 Pre-Accd Action: MAKING LEFT TURN
 Apparent Factors: NOT APPLICABLE, NOT APPLICABLE

Veh :2 CAR/VAN/PICKUP Registered Weight: 2704 State of Registration: NY
 Num of Occupants: 1 Driver's Age: 26 Sex: M Citation Issued: N
 Direction of Travel: WEST Public Property Damage: N School Bus Involved: N
 Pre-Accd Action: GOING STRAIGHT AHEAD
 Apparent Factors: DRIVER INATTENTION, NOT APPLICABLE

County: Dutchess Muni: Fishkill(V) Ref. Marker: 52 82042040 Street: MAIN ST

93 Meters South of BLODGETT RD

5/11/2008 Sun 02:11 AM Persons Killed: 0 Persons Injured: 0 Extent of Injuries: **Case: 2008-32620697**
 Accident Class: PROPERTY DAMAGE Police Agency: Num of Veh: 1
 Type Of Accident: COLLISION WITH TREE Traffic Control: NONE
 Manner of Collision: OTHER Weather: CLEAR
 Road Surface Condition: DRY Road Char.: STRAIGHT AND LEVEL Light Condition: DARK-ROAD UNLIGHTED
 Loc. of Ped/Bicycle: NOT APPLICABLE Action of Ped/Bicycle: NOT APPLICABLE

Veh :1	CAR/VAN/PICKUP	Registered Weight: 2449	State of Registration: NY
	Num of Occupants: 1	Driver's Age: 21	Sex: M Citation Issued: N
	Direction of Travel: EAST	Public Property Damage: N	School Bus Involved: N
	Pre-Accd Action: GOING STRAIGHT AHEAD		
	Apparent Factors: FELL ASLEEP, NOT APPLICABLE		

Accident Location Information System (ALIS)Date: 11/17/10
10:09**Accident Verbal Description Report**

Page: 59

5926 VDR NYS Rt 52 From I 84 Ext 12 E bound Ramps to US Rt 9**Data in this report covers the period Jun 30, 2005 - Jun 30, 2010****Complete Accident data from NYSDMV is only available thru 6/30/2010**County: Dutchess Muni: Fishkill(V) Ref. Marker: 52 82042044 Street: MAIN ST
21 Meters East of Driveway

10/14/2005 Fri 13:11 PM Persons Killed: 0 Persons Injured: 0 Extent of Injuries: **Case: 2005-NR1082917**
 Accident Class: NON-REPORTABLE Police Agency: Num of Veh: 2
 Type Of Accident: COLLISION WITH MOTOR VEHICLE Traffic Control: NONE
 Manner of Collision: RIGHT ANGLE Weather: CLOUDY
 Road Surface Condition: DRY Road Char.: Light Condition: DAYLIGHT
 Loc. of Ped/Bicycle: INVALID CODE Action of Ped/Bicycle:

Veh :1 OTHER Registered Weight: State of Registration:
 Num of Occupants: Driver's Age: Sex: Citation Issued:
 Direction of Travel: UNKNOWN Public Property Damage: N School Bus Involved: X
 Pre-Accd Action: GOING STRAIGHT AHEAD
 Apparent Factors: UNKNOWN, UNKNOWN

Veh :2 OTHER Registered Weight: State of Registration:
 Num of Occupants: Driver's Age: Sex: Citation Issued:
 Direction of Travel: SOUTH-EAST Public Property Damage: N School Bus Involved: X
 Pre-Accd Action: MAKING LEFT TURN
 Apparent Factors: DRIVER INATTENTION, UNKNOWN

County: Dutchess Muni: Fishkill(V) Ref. Marker: 52 82042040 Street: MAIN ST
107 Meters South of BLODGETT RD

6/5/2008 Thu 22:11 PM Persons Killed: 0 Persons Injured: 0 Extent of Injuries: **Case: 2008-32637191**
 Accident Class: PROPERTY DAMAGE Police Agency: Num of Veh: 2
 Type Of Accident: COLLISION WITH MOTOR VEHICLE Traffic Control: POLICE/FIRE EMERGENCY
 Manner of Collision: HEAD ON Weather: CLEAR
 Road Surface Condition: DRY Road Char.: STRAIGHT AND LEVEL Light Condition: DARK-ROAD LIGHTED
 Loc. of Ped/Bicycle: NOT APPLICABLE Action of Ped/Bicycle: NOT APPLICABLE

Veh :1 CAR/VAN/PICKUP Registered Weight: 3790 State of Registration: NY
 Num of Occupants: 1 Driver's Age: 38 Sex: M Citation Issued: Y
 Direction of Travel: EAST Public Property Damage: N School Bus Involved: N
 Pre-Accd Action: GOING STRAIGHT AHEAD
 Apparent Factors: DRUGS (ILLEGAL), ALCOHOL INVOLVEMENT

Veh :2 CAR/VAN/PICKUP Registered Weight: 3257 State of Registration: NY
 Num of Occupants: 1 Driver's Age: 68 Sex: M Citation Issued: N
 Direction of Travel: WEST Public Property Damage: N School Bus Involved: N
 Pre-Accd Action: GOING STRAIGHT AHEAD
 Apparent Factors: NOT APPLICABLE, NOT APPLICABLE

County: Dutchess Muni: Fishkill(V) Ref. Marker: 52 82042044 Street: MAIN ST
6 Meters East of BEDFORD AVE

8/25/2008

Mon 15:11 PM

Persons Killed: 0

Persons Injured: 0

Extent of Injuries:

Case: 2008-32708440

Accident Class: NON-REPORTABLE

Police Agency:

Num of Veh: 2

Type Of Accident: COLLISION WITH MOTOR VEHICLE

Traffic Control: NO PASSING ZONE

Manner of Collision: REAR END

Weather: CLEAR

Road Surface Condition: DRY

Road Char.: STRAIGHT AND LEVEL

Light Condition: DAYLIGHT

Loc. of Ped/Bicycle: NOT APPLICABLE

Action of Ped/Bicycle: NOT APPLICABLE

Accident Location Information System (ALIS)Date: 11/17/10
10:09**Accident Verbal Description Report**

Page: 6C

5926 VDR NYS Rt 52 From I 84 Ext 12 E bound Ramps to US Rt 9**Data in this report covers the period Jun 30, 2005 - Jun 30, 2010****Complete Accident data from NYSDMV is only available thru 6/30/2010**

County: Dutchess Muni: Fishkill(V) Ref. Marker: 52 82042044 Street: MAIN ST

***** CONTINUED

Veh :1 CAR/VAN/PICKUP Registered Weight: State of Registration: NY
 Num of Occupants: 1 Driver's Age: 57 Sex: M Citation Issued: N
 Direction of Travel: SOUTH Public Property Damage: N School Bus Involved: N
 Pre-Accd Action: STOPPED IN TRAFFIC
 Apparent Factors: NOT APPLICABLE, NOT APPLICABLE

Veh :2 CAR/VAN/PICKUP Registered Weight: State of Registration: NY
 Num of Occupants: 1 Driver's Age: 22 Sex: F Citation Issued: N
 Direction of Travel: SOUTH Public Property Damage: N School Bus Involved: N
 Pre-Accd Action: GOING STRAIGHT AHEAD
 Apparent Factors: FOLLOWING TOO CLOSELY, NOT APPLICABLE

County: Dutchess Muni: Fishkill(T) Ref. Marker: 52 82042038 Street: [Route] 52
AT INTERSECTION WITH GRAHAM RD

4/26/2008 Sat 13:11 PM Persons Killed: 0 Persons Injured: 0 Extent of Injuries: **Case: 2008-32603874**
 Accident Class: PROPERTY DAMAGE Police Agency: Num of Veh: 2
 Type Of Accident: COLLISION WITH MOTOR VEHICLE Traffic Control: NO PASSING ZONE
 Manner of Collision: REAR END Weather: CLOUDY
 Road Surface Condition: DRY Road Char.: STRAIGHT AND LEVEL Light Condition: DAYLIGHT
 Loc. of Ped/Bicycle: NOT APPLICABLE Action of Ped/Bicycle: NOT APPLICABLE

Veh :1 CAR/VAN/PICKUP Registered Weight: 2698 State of Registration: NY
 Num of Occupants: 1 Driver's Age: 19 Sex: F Citation Issued: N
 Direction of Travel: EAST Public Property Damage: N School Bus Involved: N
 Pre-Accd Action: GOING STRAIGHT AHEAD
 Apparent Factors: FOLLOWING TOO CLOSELY, DRIVER INATTENTION

Veh :2 CAR/VAN/PICKUP Registered Weight: 3727 State of Registration: NY
 Num of Occupants: 1 Driver's Age: 69 Sex: M Citation Issued: N
 Direction of Travel: EAST Public Property Damage: N School Bus Involved: N
 Pre-Accd Action: STOPPED IN TRAFFIC
 Apparent Factors: UNKNOWN, UNKNOWN

County: Dutchess Muni: Fishkill(V) Ref. Marker: 52 82042043 Street: MAIN ST
31 Meters East of DRIVEWAY

7/24/2008 Thu 11:11 AM Persons Killed: 0 Persons Injured: 0 Extent of Injuries: **Case: 2008-32676402**
 Accident Class: NON-REPORTABLE Police Agency: Num of Veh: 2
 Type Of Accident: COLLISION WITH MOTOR VEHICLE Traffic Control: NONE
 Manner of Collision: OVERTAKING Weather: CLOUDY
 Road Surface Condition: DRY Road Char.: STRAIGHT AND LEVEL Light Condition: DAYLIGHT
 Loc. of Ped/Bicycle: NOT APPLICABLE Action of Ped/Bicycle: NOT APPLICABLE

Veh :1	CAR/VAN/PICKUP	Registered Weight:	State of Registration: NY
	Num of Occupants: 1	Driver's Age: 27	Sex: F Citation Issued: N
	Direction of Travel: EAST	Public Property Damage: N	School Bus Involved: N
	Pre-Accd Action: GOING STRAIGHT AHEAD		
	Apparent Factors: NOT APPLICABLE, NOT APPLICABLE		

Accident Location Information System (ALIS)Date: 11/17/10
10:09**Accident Verbal Description Report**

Page: 61

5926 VDR NYS Rt 52 From I 84 Ext 12 E bound Ramps to US Rt 9**Data in this report covers the period Jun 30, 2005 - Jun 30, 2010****Complete Accident data from NYSDMV is only available thru 6/30/2010**

County: Dutchess Muni: Fishkill(V) Ref. Marker: 52 82042043 Street: MAIN ST

***** CONTINUED

Veh :2 CAR/VAN/PICKUP Registered Weight: State of Registration: NY
 Num of Occupants: 1 Driver's Age: 62 Sex: M Citation Issued: N
 Direction of Travel: EAST Public Property Damage: N School Bus Involved: N
 Pre-Accd Action: PARKED
 Apparent Factors: DRIVER INATTENTION, NOT APPLICABLE

County: Dutchess Muni: Fishkill(V) Ref. Marker: 52 82042045 Street: MAIN ST

18 Meters East of TAYLOR LN

7/21/2008 Mon 09:11 AM Persons Killed: 0 Persons Injured: 0 Extent of Injuries: **Case: 2008-32681586**
 Accident Class: PROPERTY DAMAGE Police Agency: Num of Veh: 2
 Type Of Accident: COLLISION WITH MOTOR VEHICLE Traffic Control: NONE
 Manner of Collision: OVERTAKING Weather: CLEAR
 Road Surface Condition: DRY Road Char.: STRAIGHT AND LEVEL Light Condition: DAYLIGHT
 Loc. of Ped/Bicycle: NOT APPLICABLE Action of Ped/Bicycle: NOT APPLICABLE

Veh :1 CAR/VAN/PICKUP Registered Weight: State of Registration: ME
 Num of Occupants: 1 Driver's Age: 54 Sex: F Citation Issued: N
 Direction of Travel: WEST Public Property Damage: N School Bus Involved: N
 Pre-Accd Action: ENTERING PARKED POSITION
 Apparent Factors: TURNING IMPROPER, NOT APPLICABLE

Veh :2 CAR/VAN/PICKUP Registered Weight: 3180 State of Registration: NY
 Num of Occupants: 1 Driver's Age: Sex: Citation Issued:
 Direction of Travel: WEST Public Property Damage: N School Bus Involved: N
 Pre-Accd Action: PARKED
 Apparent Factors: NOT APPLICABLE, NOT APPLICABLE

County: Dutchess Muni: Fishkill(V) Ref. Marker: 52 82042043 Street: MAIN ST

2 Meters South of JACKSON ST

7/12/2008 Sat 22:11 PM Persons Killed: 0 Persons Injured: 0 Extent of Injuries: **Case: 2008-32682317**
 Accident Class: NON-REPORTABLE Police Agency: Num of Veh: 1
 Type Of Accident: COLL. W/LIGHT SUPPORT/UTILITY POLE Traffic Control: TRAFFIC SIGNAL
 Manner of Collision: OTHER Weather: CLEAR
 Road Surface Condition: DRY Road Char.: STRAIGHT AND LEVEL Light Condition: DARK-ROAD LIGHTED
 Loc. of Ped/Bicycle: NOT APPLICABLE Action of Ped/Bicycle: NOT APPLICABLE

Veh :1 CAR/VAN/PICKUP Registered Weight: State of Registration: NY
 Num of Occupants: 1 Driver's Age: 66 Sex: M Citation Issued: N
 Direction of Travel: EAST Public Property Damage: Y School Bus Involved: N
 Pre-Accd Action: GOING STRAIGHT AHEAD
 Apparent Factors: FAILURE TO KEEP RIGHT, ALCOHOL INVOLVEMENT

County: Dutchess Muni: Fishkill(V) Ref. Marker: 52 82042047 Street: MAIN ST
AT INTERSECTION WITH ROUTE 9

6/25/2008

Wed 21:11 PM

Persons Killed: 0

Persons Injured: 1

Extent of Injuries: B

Case: 2008-32643440

Accident Class: PROPERTY DAMAGE AND INJURY

Police Agency:

Num of Veh: 2

Type Of Accident: COLLISION WITH MOTOR VEHICLE

Traffic Control: TRAFFIC SIGNAL

Weather: CLEAR

Manner of Collision: LEFT TURN (AGAINST OTHER CAR)

Road Surface Condition: DRY

Road Char.: STRAIGHT AND LEVEL

Light Condition: DARK-ROAD LIGHTED

Loc. of Ped/Bicycle: NOT APPLICABLE

Action of Ped/Bicycle: NOT APPLICABLE

Accident Location Information System (ALIS)Date: 11/17/10
10:09**Accident Verbal Description Report**

Page: 62

5926 VDR NYS Rt 52 From I 84 Ext 12 E bound Ramps to US Rt 9**Data in this report covers the period Jun 30, 2005 - Jun 30, 2010****Complete Accident data from NYSDMV is only available thru 6/30/2010**

County: Dutchess Muni: Fishkill(V) Ref. Marker: 52 82042047 Street: MAIN ST

***** CONTINUED

Veh :1 CAR/VAN/PICKUP Registered Weight: State of Registration: MO
 Num of Occupants: 2 Driver's Age: 20 Sex: M Citation Issued: Y
 Direction of Travel: SOUTH Public Property Damage: N School Bus Involved: N
 Pre-Accd Action: STOPPED IN TRAFFIC
 Apparent Factors: DRUGS (ILLEGAL), NOT APPLICABLE

Veh :2 MOTORCYCLE Registered Weight: 791 State of Registration: NY
 Num of Occupants: 1 Driver's Age: 46 Sex: M Citation Issued: N
 Direction of Travel: WEST Public Property Damage: N School Bus Involved: N
 Pre-Accd Action: MAKING LEFT TURN
 Apparent Factors: NOT APPLICABLE, NOT APPLICABLE

County: Dutchess Muni: Fishkill(V) Ref. Marker: 52 82042044 Street: MAIN ST

AT INTERSECTION WITH TAYLOR LN

6/2/2008 Mon 09:11 AM Persons Killed: 0 Persons Injured: 0 Extent of Injuries: **Case: 2008-32643790**
 Accident Class: PROPERTY DAMAGE Police Agency: Num of Veh: 2
 Type Of Accident: COLLISION WITH MOTOR VEHICLE Traffic Control: NONE
 Manner of Collision: OVERTAKING Weather: CLEAR
 Road Surface Condition: DRY Road Char.: STRAIGHT AND LEVEL Light Condition: DAYLIGHT
 Loc. of Ped/Bicycle: NOT APPLICABLE Action of Ped/Bicycle: NOT APPLICABLE

Veh :1 CAR/VAN/PICKUP Registered Weight: 3793 State of Registration: NY
 Num of Occupants: 1 Driver's Age: 64 Sex: F Citation Issued: N
 Direction of Travel: EAST Public Property Damage: N School Bus Involved: N
 Pre-Accd Action: GOING STRAIGHT AHEAD
 Apparent Factors: NOT APPLICABLE, NOT APPLICABLE

Veh :2 CAR/VAN/PICKUP Registered Weight: State of Registration: NY
 Num of Occupants: 1 Driver's Age: 39 Sex: M Citation Issued: N
 Direction of Travel: EAST Public Property Damage: N School Bus Involved: N
 Pre-Accd Action: OTHER
 Apparent Factors: NOT APPLICABLE, DRIVER INATTENTION

County: Dutchess Muni: Fishkill(V) Ref. Marker: Street: BLODGETT RD

AT INTERSECTION WITH MAIN ST

6/10/2008 Tue 17:11 PM Persons Killed: 0 Persons Injured: 0 Extent of Injuries: **Case: 2008-32643927**
 Accident Class: PROPERTY DAMAGE Police Agency: Num of Veh: 2
 Type Of Accident: COLLISION WITH MOTOR VEHICLE Traffic Control: TRAFFIC SIGNAL
 Manner of Collision: LEFT TURN (AGAINST OTHER CAR) Weather: CLEAR
 Road Surface Condition: DRY Road Char.: STRAIGHT AND LEVEL Light Condition: DAYLIGHT
 Loc. of Ped/Bicycle: NOT APPLICABLE Action of Ped/Bicycle: NOT APPLICABLE

Veh :1	CAR/VAN/PICKUP	Registered Weight: 2254	State of Registration: NY
	Num of Occupants: 1	Driver's Age: 67	Sex: F Citation Issued: N
	Direction of Travel: EAST	Public Property Damage: N	School Bus Involved: N
	Pre-Accd Action: GOING STRAIGHT AHEAD		
	Apparent Factors: TRAFFIC CONTROL DEVICES DISREGARDED, NOT APPLICABLE		

Accident Location Information System (ALIS)Date: 11/17/10
10:09**Accident Verbal Description Report**

Page: 63

5926 VDR NYS Rt 52 From I 84 Ext 12 E bound Ramps to US Rt 9**Data in this report covers the period Jun 30, 2005 - Jun 30, 2010****Complete Accident data from NYSDMV is only available thru 6/30/2010**

County: Dutchess Muni: Fishkill(V) Ref. Marker: Street: BLODGETT RD

***** CONTINUED

Veh :2 CAR/VAN/PICKUP Registered Weight: 3173 State of Registration: NY
 Num of Occupants: 1 Driver's Age: 47 Sex: M Citation Issued: N
 Direction of Travel: NORTH-WEST Public Property Damage: N School Bus Involved: N
 Pre-Accd Action: MAKING LEFT TURN
 Apparent Factors: NOT APPLICABLE, NOT APPLICABLE

County: Dutchess Muni: Fishkill(V) Ref. Marker: 52 82042042 Street: MAIN ST
10 Meters North of CARY AVE

8/30/2008 Sat 12:11 PM Persons Killed: 0 Persons Injured: 0 Extent of Injuries: **Case: 2008-32714133**
 Accident Class: NON-REPORTABLE Police Agency: Num of Veh: 3
 Type Of Accident: COLLISION WITH MOTOR VEHICLE Traffic Control: NONE
 Manner of Collision: OTHER Weather: CLOUDY
 Road Surface Condition: DRY Road Char.: STRAIGHT AND LEVEL Light Condition: DAYLIGHT
 Loc. of Ped/Bicycle: NOT APPLICABLE Action of Ped/Bicycle: NOT APPLICABLE

Veh :1 CAR/VAN/PICKUP Registered Weight: State of Registration: NY
 Num of Occupants: 3 Driver's Age: 37 Sex: F Citation Issued: N
 Direction of Travel: EAST Public Property Damage: N School Bus Involved: N
 Pre-Accd Action: STOPPED IN TRAFFIC
 Apparent Factors: NOT APPLICABLE, NOT APPLICABLE

Veh :2 CAR/VAN/PICKUP Registered Weight: State of Registration: NY
 Num of Occupants: 1 Driver's Age: 54 Sex: M Citation Issued: N
 Direction of Travel: EAST Public Property Damage: N School Bus Involved: N
 Pre-Accd Action: STOPPED IN TRAFFIC
 Apparent Factors: NOT APPLICABLE, NOT APPLICABLE

Veh :3 CAR/VAN/PICKUP Registered Weight: State of Registration: NJ
 Num of Occupants: 2 Driver's Age: 24 Sex: F Citation Issued: Y
 Direction of Travel: EAST Public Property Damage: N School Bus Involved: N
 Pre-Accd Action: GOING STRAIGHT AHEAD
 Apparent Factors: DRIVER INATTENTION, NOT APPLICABLE

County: Dutchess Muni: Fishkill(V) Ref. Marker: 52 82042046 Street: MAIN ST
36 Meters West of BROAD ST

7/7/2008 Mon 11:11 AM Persons Killed: 0 Persons Injured: 1 Extent of Injuries: C **Case: 2008-32654913**
 Accident Class: PROPERTY DAMAGE AND INJURY Police Agency: Num of Veh: 1
 Type Of Accident: COLLISION WITH CURBING Traffic Control: NONE
 Manner of Collision: OTHER Weather: CLEAR
 Road Surface Condition: DRY Road Char.: STRAIGHT AND LEVEL Light Condition: DAYLIGHT
 Loc. of Ped/Bicycle: NOT APPLICABLE Action of Ped/Bicycle: NOT APPLICABLE

Veh :1	CAR/VAN/PICKUP	Registered Weight: 2698	State of Registration: NY
	Num of Occupants: 1	Driver's Age: 77	Sex: F Citation Issued: N
	Direction of Travel: NORTH	Public Property Damage: N	School Bus Involved: N
	Pre-Accd Action: STARTING FROM PARKING		
	Apparent Factors: DRIVER INATTENTION, OTHER (VEHICLE)		

Accident Location Information System (ALIS)Date: 11/17/10
10:09**Accident Verbal Description Report**

Page: 64

5926 VDR NYS Rt 52 From I 84 Ext 12 E bound Ramps to US Rt 9**Data in this report covers the period Jun 30, 2005 - Jun 30, 2010****Complete Accident data from NYSDMV is only available thru 6/30/2010**County: Dutchess Muni: Fishkill(V) Ref. Marker: 52 82042040 Street: MAIN ST
AT INTERSECTION WITH BLODGETT RD

6/24/2008 Tue 17:11 PM Persons Killed: 0 Persons Injured: 0 Extent of Injuries: **Case: 2008-32643704**
 Accident Class: PROPERTY DAMAGE Police Agency: Num of Veh: 2
 Type Of Accident: COLLISION WITH MOTOR VEHICLE Traffic Control: NONE
 Manner of Collision: REAR END Weather: CLEAR
 Road Surface Condition: DRY Road Char.: STRAIGHT AND LEVEL Light Condition: DAYLIGHT
 Loc. of Ped/Bicycle: NOT APPLICABLE Action of Ped/Bicycle: NOT APPLICABLE

Veh :1 CAR/VAN/PICKUP Registered Weight: 2692 State of Registration: NY
 Num of Occupants: 2 Driver's Age: 27 Sex: F Citation Issued: N
 Direction of Travel: WEST Public Property Damage: N School Bus Involved: N
 Pre-Accd Action: GOING STRAIGHT AHEAD
 Apparent Factors: NOT APPLICABLE, NOT APPLICABLE

Veh :2 CAR/VAN/PICKUP Registered Weight: State of Registration: NY
 Num of Occupants: 1 Driver's Age: 39 Sex: M Citation Issued: N
 Direction of Travel: WEST Public Property Damage: N School Bus Involved: N
 Pre-Accd Action: GOING STRAIGHT AHEAD
 Apparent Factors: FOLLOWING TOO CLOSELY, NOT APPLICABLE

County: Dutchess Muni: Fishkill(T) Ref. Marker: 52 82042038 Street: STATE HWY 52
5 Meters East of GRAHAM RD

5/22/2008 Thu 11:11 AM Persons Killed: 0 Persons Injured: 0 Extent of Injuries: **Case: 2008-32631105**
 Accident Class: PROPERTY DAMAGE Police Agency: Num of Veh: 2
 Type Of Accident: COLLISION WITH MOTOR VEHICLE Traffic Control: UNKNOWN
 Manner of Collision: REAR END Weather: CLOUDY
 Road Surface Condition: DRY Road Char.: STRAIGHT AND LEVEL Light Condition: DAYLIGHT
 Loc. of Ped/Bicycle: NOT APPLICABLE Action of Ped/Bicycle: NOT APPLICABLE

Veh :2 CAR/VAN/PICKUP Registered Weight: 4910 State of Registration: NY
 Num of Occupants: 1 Driver's Age: 51 Sex: M Citation Issued: N
 Direction of Travel: EAST Public Property Damage: N School Bus Involved: N
 Pre-Accd Action: STOPPED IN TRAFFIC
 Apparent Factors: OTHER (HUMAN), UNKNOWN

Veh :1 CAR/VAN/PICKUP Registered Weight: 2582 State of Registration: NY
 Num of Occupants: 1 Driver's Age: 20 Sex: F Citation Issued: N
 Direction of Travel: EAST Public Property Damage: N School Bus Involved: N
 Pre-Accd Action: GOING STRAIGHT AHEAD
 Apparent Factors: DRIVER INATTENTION, DRIVER INEXPERIENCE

County: Dutchess Muni: Fishkill(T) Ref. Marker: 52 82042039 Street: STATE HWY 52
AT INTERSECTION WITH WHEATON AVE

6/3/2008	Tue 11:11 AM	Persons Killed: 0	Persons Injured: 1	Extent of Injuries: B	Case: 2008-32637685
	Accident Class: INJURY		Police Agency:		Num of Veh: 1
	Type Of Accident: COLLISION WITH BICYCLIST			Traffic Control: UNKNOWN	
	Manner of Collision: OTHER			Weather: CLOUDY	
	Road Surface Condition: DRY	Road Char.: STRAIGHT AND LEVEL		Light Condition: DAYLIGHT	
	Loc. of Ped/Bicycle: PED/BICYCLIST AT INTERSECTION			Action of Ped/Bicycle: ALONG HIGHWAY WITH TRAFFIC	

Accident Location Information System (ALIS)Date: 11/17/10
10:09**Accident Verbal Description Report**

Page: 65

5926 VDR NYS Rt 52 From I 84 Ext 12 E bound Ramps to US Rt 9**Data in this report covers the period Jun 30, 2005 - Jun 30, 2010****Complete Accident data from NYSDMV is only available thru 6/30/2010**

County: Dutchess Muni: Fishkill(T) Ref. Marker: 52 82042039 Street: STATE HWY 52

***** CONTINUED

Veh :2 BICYCLE Registered Weight: State of Registration:
 Num of Occupants: 1 Driver's Age: 19 Sex: M Citation Issued: N
 Direction of Travel: WEST Public Property Damage: N School Bus Involved: N
 Pre-Accd Action: GOING STRAIGHT AHEAD
 Apparent Factors: UNKNOWN, UNKNOWN

Veh :1 CAR/VAN/PICKUP Registered Weight: 2348 State of Registration: NY
 Num of Occupants: 1 Driver's Age: 41 Sex: F Citation Issued: N
 Direction of Travel: NORTH Public Property Damage: N School Bus Involved: N
 Pre-Accd Action: MAKING LEFT TURN
 Apparent Factors: FAILURE TO YIELD RIGHT OF WAY, UNKNOWN

County: Dutchess Muni: Fishkill(T) Ref. Marker: 52 82042037 Street: MAIN ST
6/5/2008 Thu 21:11 PM Persons Killed: 0 Persons Injured: 0 Extent of Injuries: **Case: 2008-32637683**
 Accident Class: PROPERTY DAMAGE Police Agency: Num of Veh: 3
 Type Of Accident: COLLISION WITH MOTOR VEHICLE Traffic Control: TRAFFIC SIGNAL
 Manner of Collision: OTHER Weather: CLEAR
 Road Surface Condition: DRY Road Char.: STRAIGHT AND LEVEL Light Condition: DARK-ROAD LIGHTED
 Loc. of Ped/Bicycle: NOT APPLICABLE Action of Ped/Bicycle: NOT APPLICABLE

Veh :2 CAR/VAN/PICKUP Registered Weight: 3140 State of Registration: NY
 Num of Occupants: 1 Driver's Age: 38 Sex: M Citation Issued: N
 Direction of Travel: WEST Public Property Damage: N School Bus Involved: N
 Pre-Accd Action: STARTING IN TRAFFIC
 Apparent Factors: OTHER (VEHICLE), UNKNOWN

Veh :3 CAR/VAN/PICKUP Registered Weight: 2952 State of Registration: NY
 Num of Occupants: 1 Driver's Age: 18 Sex: F Citation Issued: N
 Direction of Travel: UNKNOWN Public Property Damage: N School Bus Involved: N
 Pre-Accd Action: UNKNOWN
 Apparent Factors: UNKNOWN, UNKNOWN

Veh :1 CAR/VAN/PICKUP Registered Weight: 4422 State of Registration: NY
 Num of Occupants: 1 Driver's Age: 26 Sex: M Citation Issued: N
 Direction of Travel: WEST Public Property Damage: N School Bus Involved: N
 Pre-Accd Action: STARTING IN TRAFFIC
 Apparent Factors: OTHER (VEHICLE), UNKNOWN

County: Dutchess Muni: Fishkill(V) Ref. Marker: 52 82042045 Street: MAIN ST

AT INTERSECTION WITH NORTH ST

6/14/2008

Sat 20:11 PM

Persons Killed: 0

Persons Injured: 0

Extent of Injuries:

Case: 2008-32636753

Accident Class: PROPERTY DAMAGE

Police Agency:

Num of Veh: 2

Type Of Accident: COLLISION WITH MOTOR VEHICLE

Traffic Control: NO PASSING ZONE

Manner of Collision: SIDESWIPE

Weather: CLOUDY

Road Surface Condition: WET

Road Char.: CURVE AND GRADE

Light Condition: DARK-ROAD LIGHTED

Loc. of Ped/Bicycle: NOT APPLICABLE

Action of Ped/Bicycle: NOT APPLICABLE

Accident Location Information System (ALIS)Date: 11/17/10
10:09**Accident Verbal Description Report**

Page: 66

5926 VDR NYS Rt 52 From I 84 Ext 12 E bound Ramps to US Rt 9**Data in this report covers the period Jun 30, 2005 - Jun 30, 2010****Complete Accident data from NYSDMV is only available thru 6/30/2010**

County: Dutchess Muni: Fishkill(V) Ref. Marker: 52 82042045 Street: MAIN ST

***** CONTINUED

Veh :1 CAR/VAN/PICKUP Registered Weight: 4310 State of Registration: NY
 Num of Occupants: 1 Driver's Age: 59 Sex: M Citation Issued: N
 Direction of Travel: NORTH-EAST Public Property Damage: N School Bus Involved: N
 Pre-Accd Action: STARTING FROM PARKING
 Apparent Factors: VIEW OBSTRUCTED/LIMITED, NOT APPLICABLE

Veh :2 CAR/VAN/PICKUP Registered Weight: 2498 State of Registration: NY
 Num of Occupants: 1 Driver's Age: 18 Sex: M Citation Issued: N
 Direction of Travel: EAST Public Property Damage: N School Bus Involved: N
 Pre-Accd Action: GOING STRAIGHT AHEAD
 Apparent Factors: PAVEMENT SLIPPERY, UNKNOWN

County: Dutchess Muni: Fishkill(V) Ref. Marker: 52 82042044 Street: MAIN ST

46 Meters East of BEDFORD AVE

6/27/2008 Fri 16:11 PM Persons Killed: 0 Persons Injured: 1 Extent of Injuries: C **Case: 2008-32644057**
 Accident Class: INJURY Police Agency: Num of Veh: 2
 Type Of Accident: COLLISION WITH MOTOR VEHICLE Traffic Control: NONE
 Manner of Collision: REAR END Weather: CLOUDY
 Road Surface Condition: DRY Road Char.: STRAIGHT AND LEVEL Light Condition: DAYLIGHT
 Loc. of Ped/Bicycle: NOT APPLICABLE Action of Ped/Bicycle: NOT APPLICABLE

Veh :1 CAR/VAN/PICKUP Registered Weight: 2454 State of Registration: NY
 Num of Occupants: 1 Driver's Age: 62 Sex: F Citation Issued: N
 Direction of Travel: WEST Public Property Damage: N School Bus Involved: N
 Pre-Accd Action: STOPPED IN TRAFFIC
 Apparent Factors: NOT APPLICABLE, NOT APPLICABLE

Veh :2 CAR/VAN/PICKUP Registered Weight: 3664 State of Registration: NY
 Num of Occupants: 1 Driver's Age: 43 Sex: M Citation Issued: N
 Direction of Travel: WEST Public Property Damage: N School Bus Involved: N
 Pre-Accd Action: GOING STRAIGHT AHEAD
 Apparent Factors: FOLLOWING TOO CLOSELY, NOT APPLICABLE

County: Dutchess Muni: Fishkill(T) Ref. Marker: 52 82042037 Street: MAIN ST

6/23/2008

Mon 18:11 PM Persons Killed: 0 Persons Injured: 1 Extent of Injuries: C **Case: 2008-32686216**
 Accident Class: PROPERTY DAMAGE AND INJURY Police Agency: Num of Veh: 3
 Type Of Accident: COLLISION WITH MOTOR VEHICLE Traffic Control: NONE
 Manner of Collision: OTHER Weather: CLOUDY
 Road Surface Condition: DRY Road Char.: STRAIGHT AND LEVEL Light Condition: DAYLIGHT
 Loc. of Ped/Bicycle: NOT APPLICABLE Action of Ped/Bicycle: NOT APPLICABLE

Veh :3	CAR/VAN/PICKUP	Registered Weight: 3523	State of Registration: NY
	Num of Occupants: 2	Driver's Age: 49	Sex: M Citation Issued: N
	Direction of Travel: SOUTH-EAST	Public Property Damage: N	School Bus Involved: N
	Pre-Accd Action: MAKING LEFT TURN		
	Apparent Factors: UNKNOWN, UNKNOWN		

Accident Location Information System (ALIS)Date: 11/17/10
10:09**Accident Verbal Description Report**

Page: 67

5926 VDR NYS Rt 52 From I 84 Ext 12 E bound Ramps to US Rt 9**Data in this report covers the period Jun 30, 2005 - Jun 30, 2010****Complete Accident data from NYSDMV is only available thru 6/30/2010**

County: Dutchess Muni: Fishkill(T) Ref. Marker: 52 82042037 Street: MAIN ST

***** CONTINUED

Veh :1 CAR/VAN/PICKUP Registered Weight: 3049 State of Registration: NY
 Num of Occupants: 1 Driver's Age: 67 Sex: F Citation Issued: N
 Direction of Travel: EAST Public Property Damage: N School Bus Involved: N
 Pre-Accd Action: BACKING
 Apparent Factors: DRIVER INATTENTION, OTHER (HUMAN)

Veh :2 CAR/VAN/PICKUP Registered Weight: State of Registration: NY
 Num of Occupants: 1 Driver's Age: Sex: Citation Issued:
 Direction of Travel: UNKNOWN Public Property Damage: N School Bus Involved: N
 Pre-Accd Action: PARKED
 Apparent Factors: UNKNOWN, UNKNOWN

County: Dutchess Muni: Fishkill(V) Ref. Marker: 52 82042042 Street: MAIN ST

30 Meters North of LUYSTER PL

10/9/2008 Thu 14:11 PM Persons Killed: 0 Persons Injured: 0 Extent of Injuries: **Case: 2008-32757225**
 Accident Class: NON-REPORTABLE Police Agency: Num of Veh: 2
 Type Of Accident: COLLISION WITH MOTOR VEHICLE Traffic Control: NO PASSING ZONE
 Manner of Collision: REAR END Weather: CLEAR
 Road Surface Condition: DRY Road Char.: STRAIGHT AND LEVEL Light Condition: DAYLIGHT
 Loc. of Ped/Bicycle: NOT APPLICABLE Action of Ped/Bicycle: NOT APPLICABLE

Veh :1 CAR/VAN/PICKUP Registered Weight: State of Registration: NY
 Num of Occupants: 2 Driver's Age: 44 Sex: M Citation Issued: N
 Direction of Travel: EAST Public Property Damage: N School Bus Involved: N
 Pre-Accd Action: STOPPED IN TRAFFIC
 Apparent Factors: NOT APPLICABLE, NOT APPLICABLE

Veh :2 CAR/VAN/PICKUP Registered Weight: State of Registration: NY
 Num of Occupants: 1 Driver's Age: 17 Sex: F Citation Issued: N
 Direction of Travel: EAST Public Property Damage: N School Bus Involved: N
 Pre-Accd Action: GOING STRAIGHT AHEAD
 Apparent Factors: FOLLOWING TOO CLOSELY, NOT APPLICABLE

County: Dutchess Muni: Fishkill(V) Ref. Marker: 52 82042042 Street: MAIN ST

43 Meters South of CARY AVE

8/4/2008 Mon 10:11 AM Persons Killed: 0 Persons Injured: 1 Extent of Injuries: B **Case: 2008-32689201**
 Accident Class: INJURY Police Agency: Num of Veh: 1
 Type Of Accident: COLLISION WITH BICYCLIST Traffic Control: STOP SIGN
 Manner of Collision: OTHER Weather: CLEAR
 Road Surface Condition: DRY Road Char.: STRAIGHT AND LEVEL Light Condition: DAYLIGHT
 Loc. of Ped/Bicycle: PED/BICYCLIST NOT AT INTERSECTION Action of Ped/Bicycle: CROSSING

Veh :1	CAR/VAN/PICKUP	Registered Weight: 3011	State of Registration: NY
	Num of Occupants: 1	Driver's Age: 28	Sex: M Citation Issued: N
	Direction of Travel: NORTH	Public Property Damage: N	School Bus Involved: N
	Pre-Accd Action: MAKING RIGHT TURN		
	Apparent Factors: OBSTRUCTION/DEBRIS, NOT APPLICABLE		

Accident Location Information System (ALIS)Date: 11/17/10
10:09**Accident Verbal Description Report**

Page: 68

5926 VDR NYS Rt 52 From I 84 Ext 12 E bound Ramps to US Rt 9**Data in this report covers the period Jun 30, 2005 - Jun 30, 2010****Complete Accident data from NYSDMV is only available thru 6/30/2010**

County: Dutchess Muni: Fishkill(V) Ref. Marker: 52 82042042 Street: MAIN ST

***** CONTINUED

Veh :2 BICYCLE Registered Weight: State of Registration:
 Num of Occupants: 1 Driver's Age: 22 Sex: M Citation Issued: N
 Direction of Travel: WEST Public Property Damage: N School Bus Involved: N
 Pre-Accd Action: GOING STRAIGHT AHEAD
 Apparent Factors: OBSTRUCTION/DEBRIS, NOT APPLICABLE

County: Dutchess Muni: Fishkill(V) Ref. Marker: 52 82042041 Street: MAIN ST

AT INTERSECTION WITH DRIVEWAY

8/15/2008 Fri 11:11 AM Persons Killed: 0 Persons Injured: 0 Extent of Injuries: **Case: 2008-32690650**
 Accident Class: PROPERTY DAMAGE Police Agency: Num of Veh: 2
 Type Of Accident: COLLISION WITH MOTOR VEHICLE Traffic Control: NONE
 Manner of Collision: RIGHT TURN (WITH OTHER CAR) Weather: CLOUDY
 Road Surface Condition: DRY Road Char.: STRAIGHT AND LEVEL Light Condition: DAYLIGHT
 Loc. of Ped/Bicycle: NOT APPLICABLE Action of Ped/Bicycle: NOT APPLICABLE

Veh :1 CAR/VAN/PICKUP Registered Weight: 3865 State of Registration: NY
 Num of Occupants: 3 Driver's Age: 38 Sex: F Citation Issued: N
 Direction of Travel: WEST Public Property Damage: N School Bus Involved: N
 Pre-Accd Action: GOING STRAIGHT AHEAD
 Apparent Factors: NOT APPLICABLE, NOT APPLICABLE

Veh :2 CAR/VAN/PICKUP Registered Weight: 3935 State of Registration: NY
 Num of Occupants: 1 Driver's Age: 29 Sex: M Citation Issued: N
 Direction of Travel: SOUTH Public Property Damage: N School Bus Involved: N
 Pre-Accd Action: MAKING RIGHT TURN
 Apparent Factors: DRIVER INATTENTION, NOT APPLICABLE

County: Dutchess Muni: Fishkill(T) Ref. Marker: 52 82042036 Street: [Route] 52

6/24/2008 Tue 17:11 PM Persons Killed: 0 Persons Injured: 2 Extent of Injuries: CC **Case: 2008-32670476**
 Accident Class: PROPERTY DAMAGE AND INJURY Police Agency: Num of Veh: 3
 Type Of Accident: COLLISION WITH MOTOR VEHICLE Traffic Control: TRAFFIC SIGNAL
 Manner of Collision: OTHER Weather: CLEAR
 Road Surface Condition: DRY Road Char.: STRAIGHT AND LEVEL Light Condition: DAYLIGHT
 Loc. of Ped/Bicycle: NOT APPLICABLE Action of Ped/Bicycle: NOT APPLICABLE

Veh :2 CAR/VAN/PICKUP Registered Weight: 3375 State of Registration: NY
 Num of Occupants: 1 Driver's Age: 36 Sex: F Citation Issued: N
 Direction of Travel: EAST Public Property Damage: N School Bus Involved: N
 Pre-Accd Action: STARTING IN TRAFFIC
 Apparent Factors: UNKNOWN, FOLLOWING TOO CLOSELY

Veh :3	CAR/VAN/PICKUP	Registered Weight: 3654	State of Registration: NY
	Num of Occupants: 1	Driver's Age: 53	Sex: M Citation Issued: N
	Direction of Travel: EAST	Public Property Damage: N	School Bus Involved: N
	Pre-Accd Action: STARTING IN TRAFFIC		
	Apparent Factors: FOLLOWING TOO CLOSELY, UNKNOWN		

Accident Location Information System (ALIS)Date: 11/17/10
10:09**Accident Verbal Description Report**

Page: 69

5926 VDR NYS Rt 52 From I 84 Ext 12 E bound Ramps to US Rt 9**Data in this report covers the period Jun 30, 2005 - Jun 30, 2010****Complete Accident data from NYSDMV is only available thru 6/30/2010**

County: Dutchess Muni: Fishkill(T) Ref. Marker: 52 82042036 Street: [Route] 52

***** CONTINUED

Veh :1 CAR/VAN/PICKUP Registered Weight: 4612 State of Registration: NY
 Num of Occupants: 1 Driver's Age: 29 Sex: M Citation Issued: N
 Direction of Travel: EAST Public Property Damage: N School Bus Involved: N
 Pre-Accd Action: SLOWED OR STOPPING
 Apparent Factors: UNKNOWN, REACTION TO OTHER UNINVOLVED VEHICL

County: Dutchess Muni: Fishkill(T) Ref. Marker: 52 82042036 Street: [Route] 84

7/6/2008

Sun Persons Killed: 0 Persons Injured: 0 Extent of Injuries: **Case: 2008-32698064**
 Accident Class: PROPERTY DAMAGE Police Agency: Num of Veh: 1
 Type Of Accident: OTHER NON-COLLISION Traffic Control: UNKNOWN
 Manner of Collision: OTHER Weather: UNKNOWN
 Road Surface Condition: UNKNOWN Road Char.: UNKNOWN Light Condition: UNKNOWN
 Loc. of Ped/Bicycle: NOT APPLICABLE Action of Ped/Bicycle: NOT APPLICABLE

Veh :1 CAR/VAN/PICKUP Registered Weight: 3425 State of Registration: NY
 Num of Occupants: 1 Driver's Age: 63 Sex: F Citation Issued: N
 Direction of Travel: UNKNOWN Public Property Damage: N School Bus Involved: N
 Pre-Accd Action: BACKING
 Apparent Factors: UNKNOWN, UNKNOWN

County: Dutchess Muni: Fishkill(V) Ref. Marker: 52 82042045 Street: MAIN ST

22 Meters East of PARKING LOT

7/15/2008

Tue Persons Killed: 0 Persons Injured: 0 Extent of Injuries: **Case: 2008-32693633**
 Accident Class: PROPERTY DAMAGE Police Agency: Num of Veh: 2
 Type Of Accident: COLLISION WITH MOTOR VEHICLE Traffic Control: NONE
 Manner of Collision: LEFT TURN (WITH OTHER CAR) Weather: CLEAR
 Road Surface Condition: DRY Road Char.: STRAIGHT AND LEVEL Light Condition: DAYLIGHT
 Loc. of Ped/Bicycle: NOT APPLICABLE Action of Ped/Bicycle: NOT APPLICABLE

Veh :2 OTHER Registered Weight: State of Registration: NY
 Num of Occupants: 0 Driver's Age: Sex: Citation Issued:
 Direction of Travel: EAST Public Property Damage: N School Bus Involved: N
 Pre-Accd Action: MAKING LEFT TURN
 Apparent Factors: UNKNOWN, UNKNOWN

Veh :1 CAR/VAN/PICKUP Registered Weight: 4381 State of Registration: NY
 Num of Occupants: 1 Driver's Age: 55 Sex: M Citation Issued: N
 Direction of Travel: EAST Public Property Damage: N School Bus Involved: N
 Pre-Accd Action: GOING STRAIGHT AHEAD
 Apparent Factors: UNKNOWN, UNKNOWN

County: Dutchess Muni: Fishkill(V) Ref. Marker: 52 82042045 Street: MAIN ST
4 Meters East of PARKING LOT

7/1/2008

Tue 11:11 AM

Persons Killed: 0

Persons Injured: 0

Extent of Injuries:

Case: 2008-32668774

Accident Class: NON-REPORTABLE

Police Agency:

Num of Veh: 2

Type Of Accident: COLLISION WITH MOTOR VEHICLE

Traffic Control: NONE

Manner of Collision: OVERTAKING

Weather: CLEAR

Road Surface Condition: DRY

Road Char.: STRAIGHT AND LEVEL

Light Condition: DAYLIGHT

Loc. of Ped/Bicycle: NOT APPLICABLE

Action of Ped/Bicycle: NOT APPLICABLE

Accident Location Information System (ALIS)Date: 11/17/10
10:09**Accident Verbal Description Report**

Page: 7C

5926 VDR NYS Rt 52 From I 84 Ext 12 E bound Ramps to US Rt 9**Data in this report covers the period Jun 30, 2005 - Jun 30, 2010****Complete Accident data from NYSDMV is only available thru 6/30/2010**

County: Dutchess Muni: Fishkill(V) Ref. Marker: 52 82042045 Street: MAIN ST

***** CONTINUED

Veh :1 CAR/VAN/PICKUP Registered Weight: State of Registration: NY
 Num of Occupants: 1 Driver's Age: Sex: U Citation Issued: N
 Direction of Travel: NORTH Public Property Damage: N School Bus Involved: N
 Pre-Accd Action: PARKED
 Apparent Factors: NOT APPLICABLE, NOT APPLICABLE

Veh :2 CAR/VAN/PICKUP Registered Weight: State of Registration: NY
 Num of Occupants: 1 Driver's Age: Sex: U Citation Issued: N
 Direction of Travel: NORTH Public Property Damage: N School Bus Involved: N
 Pre-Accd Action: STARTING FROM PARKING
 Apparent Factors: DRIVER INATTENTION, UNKNOWN

County: Dutchess Muni: Fishkill(V) Ref. Marker: Street: CARY AVE
AT INTERSECTION WITH MAIN ST

7/22/2008 Tue 13:11 PM Persons Killed: 0 Persons Injured: 0 Extent of Injuries: **Case: 2008-32668776**
 Accident Class: NON-REPORTABLE Police Agency: Num of Veh: 2
 Type Of Accident: COLLISION WITH MOTOR VEHICLE Traffic Control: NONE
 Manner of Collision: REAR END Weather: CLEAR
 Road Surface Condition: DRY Road Char.: STRAIGHT AND LEVEL Light Condition: DAYLIGHT
 Loc. of Ped/Bicycle: NOT APPLICABLE Action of Ped/Bicycle: NOT APPLICABLE

Veh :1 CAR/VAN/PICKUP Registered Weight: State of Registration: NY
 Num of Occupants: 1 Driver's Age: Sex: U Citation Issued: N
 Direction of Travel: NORTH Public Property Damage: N School Bus Involved: N
 Pre-Accd Action: PARKED
 Apparent Factors: NOT APPLICABLE, NOT APPLICABLE

Veh :2 CAR/VAN/PICKUP Registered Weight: State of Registration: NY
 Num of Occupants: 1 Driver's Age: 62 Sex: F Citation Issued: N
 Direction of Travel: NORTH Public Property Damage: N School Bus Involved: N
 Pre-Accd Action: GOING STRAIGHT AHEAD
 Apparent Factors: OTHER (VEHICLE), NOT APPLICABLE

County: Dutchess Muni: Fishkill(V) Ref. Marker: 52 82042042 Street: MAIN ST
AT INTERSECTION WITH CARY AVE

7/21/2008 Mon 17:11 PM Persons Killed: 0 Persons Injured: 2 Extent of Injuries: CC **Case: 2008-32675842**
 Accident Class: PROPERTY DAMAGE AND INJURY Police Agency: Num of Veh: 2
 Type Of Accident: COLLISION WITH MOTOR VEHICLE Traffic Control: NONE
 Manner of Collision: REAR END Weather: CLEAR
 Road Surface Condition: DRY Road Char.: STRAIGHT AND LEVEL Light Condition: DAYLIGHT
 Loc. of Ped/Bicycle: NOT APPLICABLE Action of Ped/Bicycle: NOT APPLICABLE

Veh :1	CAR/VAN/PICKUP	Registered Weight: 2999	State of Registration: NY
	Num of Occupants: 3	Driver's Age: 36	Sex: F Citation Issued: N
	Direction of Travel: EAST	Public Property Damage: N	School Bus Involved: N
	Pre-Accd Action: STOPPED IN TRAFFIC		
	Apparent Factors: NOT APPLICABLE, NOT APPLICABLE		

Accident Location Information System (ALIS)Date: 11/17/10
10:09**Accident Verbal Description Report**

Page: 71

5926 VDR NYS Rt 52 From I 84 Ext 12 E bound Ramps to US Rt 9**Data in this report covers the period Jun 30, 2005 - Jun 30, 2010****Complete Accident data from NYSDMV is only available thru 6/30/2010**

County: Dutchess Muni: Fishkill(V) Ref. Marker: 52 82042042 Street: MAIN ST

***** CONTINUED

Veh :2 CAR/VAN/PICKUP Registered Weight: 3552 State of Registration: NY
 Num of Occupants: 1 Driver's Age: 24 Sex: M Citation Issued: Y
 Direction of Travel: EAST Public Property Damage: N School Bus Involved: N
 Pre-Accd Action: GOING STRAIGHT AHEAD
 Apparent Factors: DRIVER INATTENTION, NOT APPLICABLE

County: Dutchess Muni: Fishkill(V) Ref. Marker: 52 82042041 Street: MAIN ST

21 Meters North of BLODGETT RD

10/25/2008 Sat 12:11 PM Persons Killed: 0 Persons Injured: 0 Extent of Injuries: **Case: 2008-32780470**
 Accident Class: NON-REPORTABLE Police Agency: Num of Veh: 2
 Type Of Accident: COLLISION WITH MOTOR VEHICLE Traffic Control: NONE
 Manner of Collision: UNKNOWN Weather: CLOUDY
 Road Surface Condition: WET Road Char.: STRAIGHT AND LEVEL Light Condition: DAYLIGHT
 Loc. of Ped/Bicycle: NOT APPLICABLE Action of Ped/Bicycle: NOT APPLICABLE

Veh :1 CAR/VAN/PICKUP Registered Weight: State of Registration: NY
 Num of Occupants: 1 Driver's Age: 30 Sex: M Citation Issued: N
 Direction of Travel: WEST Public Property Damage: N School Bus Involved: N
 Pre-Accd Action: MAKING RIGHT TURN
 Apparent Factors: NOT APPLICABLE, NOT APPLICABLE

Veh :2 CAR/VAN/PICKUP Registered Weight: State of Registration: NY
 Num of Occupants: 1 Driver's Age: 48 Sex: F Citation Issued: N
 Direction of Travel: EAST Public Property Damage: N School Bus Involved: N
 Pre-Accd Action: BACKING
 Apparent Factors: BACKING UNSAFELY, NOT APPLICABLE

County: Dutchess Muni: Fishkill(V) Ref. Marker: 52 82042046 Street: MAIN ST

22 Meters East of RAMP

11/13/2008 Thu 15:11 PM Persons Killed: 0 Persons Injured: 0 Extent of Injuries: **Case: 2008-32797715**
 Accident Class: NON-REPORTABLE Police Agency: Num of Veh: 2
 Type Of Accident: COLLISION WITH MOTOR VEHICLE Traffic Control: TRAFFIC SIGNAL
 Manner of Collision: REAR END Weather: RAIN
 Road Surface Condition: WET Road Char.: STRAIGHT AND LEVEL Light Condition: DAYLIGHT
 Loc. of Ped/Bicycle: NOT APPLICABLE Action of Ped/Bicycle: NOT APPLICABLE

Veh :1 CAR/VAN/PICKUP Registered Weight: State of Registration: NY
 Num of Occupants: 1 Driver's Age: 22 Sex: M Citation Issued: N
 Direction of Travel: EAST Public Property Damage: N School Bus Involved: N
 Pre-Accd Action: STOPPED IN TRAFFIC
 Apparent Factors: NOT APPLICABLE, NOT APPLICABLE

Veh :2	CAR/VAN/PICKUP	Registered Weight:	State of Registration: NY
	Num of Occupants: 1	Driver's Age: 34	Sex: M Citation Issued: N
	Direction of Travel: EAST	Public Property Damage: N	School Bus Involved: N
	Pre-Accd Action: SLOWED OR STOPPING		
	Apparent Factors: FOLLOWING TOO CLOSELY, NOT APPLICABLE		

Accident Location Information System (ALIS)Date: 11/17/10
10:09**Accident Verbal Description Report**

Page: 72

5926 VDR NYS Rt 52 From I 84 Ext 12 E bound Ramps to US Rt 9**Data in this report covers the period Jun 30, 2005 - Jun 30, 2010****Complete Accident data from NYSDMV is only available thru 6/30/2010**County: Dutchess Muni: Fishkill(V) Ref. Marker: 52 82042044 Street: [Route] 52
AT INTERSECTION WITH BEDFORD AVE

11/15/2008 Sat 13:11 PM Persons Killed: 0 Persons Injured: 0 Extent of Injuries: **Case: 2008-32797716**
 Accident Class: NON-REPORTABLE Police Agency: Num of Veh: 2
 Type Of Accident: COLLISION WITH MOTOR VEHICLE Traffic Control: OTHER
 Manner of Collision: OVERTAKING Weather: RAIN
 Road Surface Condition: WET Road Char.: STRAIGHT AND LEVEL Light Condition: DAYLIGHT
 Loc. of Ped/Bicycle: NOT APPLICABLE Action of Ped/Bicycle: NOT APPLICABLE

Veh :1 CAR/VAN/PICKUP Registered Weight: State of Registration: NY
 Num of Occupants: 2 Driver's Age: 46 Sex: M Citation Issued: N
 Direction of Travel: EAST Public Property Damage: N School Bus Involved: N
 Pre-Accd Action: SLOWED OR STOPPING
 Apparent Factors: NOT APPLICABLE, NOT APPLICABLE

Veh :2 CAR/VAN/PICKUP Registered Weight: State of Registration: NY
 Num of Occupants: 2 Driver's Age: 21 Sex: M Citation Issued: N
 Direction of Travel: EAST Public Property Damage: N School Bus Involved: N
 Pre-Accd Action: GOING STRAIGHT AHEAD
 Apparent Factors: DRIVER INATTENTION, UNKNOWN

County: Dutchess Muni: Fishkill(V) Ref. Marker: 52 82042044 Street: STATE HWY 52
12 Meters West of BEDFORD AVE

10/2/2008 Thu 07:11 AM Persons Killed: 0 Persons Injured: 0 Extent of Injuries: **Case: 2008-32748155**
 Accident Class: NON-REPORTABLE Police Agency: Num of Veh: 0
 Type Of Accident: NOT ENTERED Traffic Control: NOT ENTERED
 Manner of Collision: NOT ENTERED Weather: NOT ENTERED
 Road Surface Condition: NOT ENTERED Road Char.: NOT ENTERED Light Condition: NOT ENTERED
 Loc. of Ped/Bicycle: NOT ENTERED Action of Ped/Bicycle: NOT ENTERED

Veh : Registered Weight: State of Registration:
 Num of Occupants: Driver's Age: Sex: Citation Issued:
 Direction of Travel: Public Property Damage: School Bus Involved:
 Pre-Accd Action:

County: Dutchess Muni: Fishkill(V) Ref. Marker: 52 82042041 Street: STATE HWY 52
30 Meters South of DRIVEWAY

8/1/2008 Fri 16:11 PM Persons Killed: 0 Persons Injured: 0 Extent of Injuries: **Case: 2008-32684551**
 Accident Class: PROPERTY DAMAGE Police Agency: Num of Veh: 2
 Type Of Accident: COLLISION WITH MOTOR VEHICLE Traffic Control: NONE
 Manner of Collision: RIGHT ANGLE Weather: CLOUDY
 Road Surface Condition: DRY Road Char.: STRAIGHT AND LEVEL Light Condition: DAYLIGHT
 Loc. of Ped/Bicycle: NOT APPLICABLE Action of Ped/Bicycle: NOT APPLICABLE

Accident Location Information System (ALIS)Date: 11/17/10
10:09**Accident Verbal Description Report**

Page: 73

5926 VDR NYS Rt 52 From I 84 Ext 12 E bound Ramps to US Rt 9**Data in this report covers the period Jun 30, 2005 - Jun 30, 2010****Complete Accident data from NYSDMV is only available thru 6/30/2010**

County: Dutchess Muni: Fishkill(V) Ref. Marker: 52 82042041 Street: STATE HWY 52

***** CONTINUED

Veh :1 CAR/VAN/PICKUP Registered Weight: 3173 State of Registration: NY
 Num of Occupants: 1 Driver's Age: 27 Sex: M Citation Issued: N
 Direction of Travel: WEST Public Property Damage: N School Bus Involved: N
 Pre-Accd Action: MAKING LEFT TURN
 Apparent Factors: NOT APPLICABLE, NOT APPLICABLE

Veh :2 CAR/VAN/PICKUP Registered Weight: 3526 State of Registration: NY
 Num of Occupants: 1 Driver's Age: 73 Sex: M Citation Issued: N
 Direction of Travel: SOUTH Public Property Damage: N School Bus Involved: N
 Pre-Accd Action: MAKING LEFT TURN
 Apparent Factors: DRIVER INATTENTION, NOT APPLICABLE

County: Dutchess Muni: Fishkill(V) Ref. Marker: Street: TAYLOR LN
AT INTERSECTION WITH MAIN ST

8/9/2008 Sat 18:11 PM Persons Killed: 0 Persons Injured: 0 Extent of Injuries: **Case: 2008-32689200**
 Accident Class: PROPERTY DAMAGE Police Agency: Num of Veh: 2
 Type Of Accident: COLLISION WITH MOTOR VEHICLE Traffic Control: NONE
 Manner of Collision: REAR END Weather: CLEAR
 Road Surface Condition: DRY Road Char.: STRAIGHT AND LEVEL Light Condition: DAYLIGHT
 Loc. of Ped/Bicycle: NOT APPLICABLE Action of Ped/Bicycle: NOT APPLICABLE

Veh :1 CAR/VAN/PICKUP Registered Weight: 2635 State of Registration: NY
 Num of Occupants: 1 Driver's Age: Sex: Citation Issued:
 Direction of Travel: UNKNOWN Public Property Damage: N School Bus Involved: N
 Pre-Accd Action: PARKED
 Apparent Factors: NOT APPLICABLE, NOT APPLICABLE

Veh :2 CAR/VAN/PICKUP Registered Weight: 2778 State of Registration: NY
 Num of Occupants: 1 Driver's Age: Sex: Citation Issued:
 Direction of Travel: EAST Public Property Damage: N School Bus Involved: N
 Pre-Accd Action: BACKING
 Apparent Factors: DRIVER INATTENTION, UNKNOWN

County: Dutchess Muni: Fishkill(T) Ref. Marker: 52 82042036 Street: I 84

8/3/2008 Sun 10:11 AM Persons Killed: 0 Persons Injured: 0 Extent of Injuries: **Case: 2008-32719305**
 Accident Class: PROPERTY DAMAGE Police Agency: Num of Veh: 2
 Type Of Accident: COLLISION WITH MOTOR VEHICLE Traffic Control: NONE
 Manner of Collision: REAR END Weather: CLEAR
 Road Surface Condition: DRY Road Char.: STRAIGHT AND LEVEL Light Condition: DAYLIGHT
 Loc. of Ped/Bicycle: NOT APPLICABLE Action of Ped/Bicycle: NOT APPLICABLE

Veh :1	CAR/VAN/PICKUP	Registered Weight: 3116	State of Registration: NY
	Num of Occupants: 3	Driver's Age: 31	Sex: M Citation Issued: N
	Direction of Travel: EAST	Public Property Damage: N	School Bus Involved: N
	Pre-Accd Action: MAKING LEFT TURN		
	Apparent Factors: UNKNOWN, UNKNOWN		

Accident Location Information System (ALIS)Date: 11/17/10
10:09**Accident Verbal Description Report**

Page: 74

5926 VDR NYS Rt 52 From I 84 Ext 12 E bound Ramps to US Rt 9**Data in this report covers the period Jun 30, 2005 - Jun 30, 2010****Complete Accident data from NYSDMV is only available thru 6/30/2010**

County: Dutchess Muni: Fishkill(T) Ref. Marker: 52 82042036 Street: I 84

***** CONTINUED

Veh :2 CAR/VAN/PICKUP Registered Weight: 3693 State of Registration: NY
 Num of Occupants: 1 Driver's Age: 53 Sex: M Citation Issued: N
 Direction of Travel: EAST Public Property Damage: N School Bus Involved: N
 Pre-Accd Action: GOING STRAIGHT AHEAD
 Apparent Factors: FOLLOWING TOO CLOSELY, UNKNOWN

County: Dutchess Muni: Fishkill(V) Ref. Marker: 9 82051035 Street: US HWY 9

AT INTERSECTION WITH MAIN ST

8/27/2008 Wed 11:11 AM Persons Killed: 0 Persons Injured: 2 Extent of Injuries: CC **Case: 2008-32715044**
 Accident Class: PROPERTY DAMAGE AND INJURY Police Agency: Num of Veh: 2
 Type Of Accident: COLLISION WITH MOTOR VEHICLE Traffic Control: TRAFFIC SIGNAL
 Manner of Collision: LEFT TURN (AGAINST OTHER CAR) Weather: CLEAR
 Road Surface Condition: DRY Road Char.: STRAIGHT AND LEVEL Light Condition: DAYLIGHT
 Loc. of Ped/Bicycle: NOT APPLICABLE Action of Ped/Bicycle: NOT APPLICABLE

Veh :1 CAR/VAN/PICKUP Registered Weight: 2837 State of Registration: NY
 Num of Occupants: 1 Driver's Age: 74 Sex: F Citation Issued: N
 Direction of Travel: WEST Public Property Damage: N School Bus Involved: N
 Pre-Accd Action: MAKING LEFT TURN
 Apparent Factors: DRIVER INATTENTION, TURNING IMPROPER

Veh :2 CAR/VAN/PICKUP Registered Weight: 2356 State of Registration: NY
 Num of Occupants: 1 Driver's Age: 51 Sex: M Citation Issued: N
 Direction of Travel: SOUTH Public Property Damage: N School Bus Involved: N
 Pre-Accd Action: GOING STRAIGHT AHEAD
 Apparent Factors: NOT APPLICABLE, DRIVER INATTENTION

County: Dutchess Muni: Fishkill(V) Ref. Marker: 52 82042041 Street: MAIN ST

AT INTERSECTION WITH DRIVEWAY

9/10/2008 Wed 16:11 PM Persons Killed: 0 Persons Injured: 0 Extent of Injuries: **Case: 2008-32723844**
 Accident Class: PROPERTY DAMAGE Police Agency: Num of Veh: 2
 Type Of Accident: COLLISION WITH MOTOR VEHICLE Traffic Control: NONE
 Manner of Collision: RIGHT ANGLE Weather: CLEAR
 Road Surface Condition: DRY Road Char.: STRAIGHT AND LEVEL Light Condition: DAYLIGHT
 Loc. of Ped/Bicycle: NOT APPLICABLE Action of Ped/Bicycle: NOT APPLICABLE

Veh :1 CAR/VAN/PICKUP Registered Weight: 3227 State of Registration: NY
 Num of Occupants: 1 Driver's Age: 42 Sex: F Citation Issued: N
 Direction of Travel: WEST Public Property Damage: N School Bus Involved: N
 Pre-Accd Action: GOING STRAIGHT AHEAD
 Apparent Factors: NOT APPLICABLE, NOT APPLICABLE

Veh :2	CAR/VAN/PICKUP	Registered Weight: 2242	State of Registration: NY
	Num of Occupants: 1	Driver's Age: 47	Sex: M Citation Issued: N
	Direction of Travel: SOUTH	Public Property Damage: N	School Bus Involved: N
	Pre-Accd Action: BACKING		
	Apparent Factors: DRIVER INATTENTION, NOT APPLICABLE		

Accident Location Information System (ALIS)Date: 11/17/10
10:09**Accident Verbal Description Report**

Page: 75

5926 VDR NYS Rt 52 From I 84 Ext 12 E bound Ramps to US Rt 9**Data in this report covers the period Jun 30, 2005 - Jun 30, 2010****Complete Accident data from NYSDMV is only available thru 6/30/2010**County: Dutchess Muni: Fishkill(V) Ref. Marker: 52 82042042 Street: MAIN ST
AT INTERSECTION WITH CARY AVE

9/11/2008 Thu 15:11 PM Persons Killed: 0 Persons Injured: 1 Extent of Injuries: C **Case: 2008-32730323**
 Accident Class: PROPERTY DAMAGE AND INJURY Police Agency: Num of Veh: 2
 Type Of Accident: COLLISION WITH MOTOR VEHICLE Traffic Control: NONE
 Manner of Collision: REAR END Weather: CLEAR
 Road Surface Condition: DRY Road Char.: STRAIGHT AND LEVEL Light Condition: DAYLIGHT
 Loc. of Ped/Bicycle: NOT APPLICABLE Action of Ped/Bicycle: NOT APPLICABLE

Veh :1 CAR/VAN/PICKUP Registered Weight: 2992 State of Registration: NY
 Num of Occupants: 1 Driver's Age: 18 Sex: M Citation Issued: N
 Direction of Travel: EAST Public Property Damage: N School Bus Involved: N
 Pre-Accd Action: STOPPED IN TRAFFIC
 Apparent Factors: NOT APPLICABLE, NOT APPLICABLE

Veh :2 CAR/VAN/PICKUP Registered Weight: 2456 State of Registration: NY
 Num of Occupants: 1 Driver's Age: 53 Sex: F Citation Issued: N
 Direction of Travel: EAST Public Property Damage: N School Bus Involved: N
 Pre-Accd Action: GOING STRAIGHT AHEAD
 Apparent Factors: FAILURE TO YIELD RIGHT OF WAY, FOLLOWING TOO CLOSELY

County: Dutchess Muni: Fishkill(V) Ref. Marker: 52 82042046 Street: MAIN ST
AT INTERSECTION WITH CHURCH ST

9/17/2008 Wed 11:11 AM Persons Killed: 0 Persons Injured: 0 Extent of Injuries: **Case: 2008-32730374**
 Accident Class: PROPERTY DAMAGE Police Agency: Num of Veh: 2
 Type Of Accident: COLLISION WITH MOTOR VEHICLE Traffic Control: NONE
 Manner of Collision: REAR END Weather: CLEAR
 Road Surface Condition: DRY Road Char.: STRAIGHT AND LEVEL Light Condition: DAYLIGHT
 Loc. of Ped/Bicycle: NOT APPLICABLE Action of Ped/Bicycle: NOT APPLICABLE

Veh :1 CAR/VAN/PICKUP Registered Weight: 4699 State of Registration: NY
 Num of Occupants: 1 Driver's Age: 28 Sex: F Citation Issued: N
 Direction of Travel: NORTH-WEST Public Property Damage: N School Bus Involved: N
 Pre-Accd Action: MAKING RIGHT TURN
 Apparent Factors: NOT APPLICABLE, NOT APPLICABLE

Veh :2 CAR/VAN/PICKUP Registered Weight: 2769 State of Registration: NY
 Num of Occupants: 1 Driver's Age: 62 Sex: F Citation Issued: N
 Direction of Travel: WEST Public Property Damage: N School Bus Involved: N
 Pre-Accd Action: GOING STRAIGHT AHEAD
 Apparent Factors: FOLLOWING TOO CLOSELY, NOT APPLICABLE

County: Dutchess Muni: Fishkill(V) Ref. Marker: 52 82042045 Street: MAIN ST
38 Meters West of CHURCH ST

9/17/2008

Wed 14:11 PM

Persons Killed: 0

Persons Injured: 0

Extent of Injuries:

Case: 2008-32730428

Accident Class: PROPERTY DAMAGE

Police Agency:

Num of Veh: 2

Type Of Accident: COLLISION WITH MOTOR VEHICLE

Traffic Control: NONE

Manner of Collision: OVERTAKING

Weather: CLEAR

Road Surface Condition: DRY

Road Char.: STRAIGHT AND LEVEL

Light Condition: DAYLIGHT

Loc. of Ped/Bicycle: NOT APPLICABLE

Action of Ped/Bicycle: NOT APPLICABLE

Accident Location Information System (ALIS)Date: 11/17/10
10:09**Accident Verbal Description Report**

Page: 76

5926 VDR NYS Rt 52 From I 84 Ext 12 E bound Ramps to US Rt 9**Data in this report covers the period Jun 30, 2005 - Jun 30, 2010****Complete Accident data from NYSDMV is only available thru 6/30/2010**

County: Dutchess Muni: Fishkill(V) Ref. Marker: 52 82042045 Street: MAIN ST

***** CONTINUED

Veh :1 CAR/VAN/PICKUP Registered Weight: 4175 State of Registration: NY
 Num of Occupants: 1 Driver's Age: 52 Sex: F Citation Issued: N
 Direction of Travel: EAST Public Property Damage: N School Bus Involved: N
 Pre-Accd Action: GOING STRAIGHT AHEAD
 Apparent Factors: NOT APPLICABLE, NOT APPLICABLE

Veh :2 CAR/VAN/PICKUP Registered Weight: 8836 State of Registration: NY
 Num of Occupants: 1 Driver's Age: Sex: Citation Issued:
 Direction of Travel: EAST Public Property Damage: N School Bus Involved: N
 Pre-Accd Action: PARKED
 Apparent Factors: DRIVER INATTENTION, NOT APPLICABLE

County: Dutchess Muni: Fishkill(V) Ref. Marker: 52 82042044 Street: MAIN ST

45 Meters East of Bedford Ave

11/26/2008 Wed 15:11 PM Persons Killed: 0 Persons Injured: 0 Extent of Injuries: **Case: 2008-32810654**
 Accident Class: PROPERTY DAMAGE Police Agency: Num of Veh: 2
 Type Of Accident: COLLISION WITH MOTOR VEHICLE Traffic Control: OTHER
 Manner of Collision: RIGHT ANGLE Weather: CLOUDY
 Road Surface Condition: DRY Road Char.: STRAIGHT AND LEVEL Light Condition: DAYLIGHT
 Loc. of Ped/Bicycle: NOT APPLICABLE Action of Ped/Bicycle: NOT APPLICABLE

Veh :1 CAR/VAN/PICKUP Registered Weight: 4440 State of Registration: NY
 Num of Occupants: 2 Driver's Age: 65 Sex: M Citation Issued: N
 Direction of Travel: SOUTH-EAST Public Property Damage: N School Bus Involved: N
 Pre-Accd Action: BACKING
 Apparent Factors: DRIVER INATTENTION, BACKING UNSAFELY

Veh :2 CAR/VAN/PICKUP Registered Weight: 3391 State of Registration: NY
 Num of Occupants: 1 Driver's Age: 24 Sex: F Citation Issued: Y
 Direction of Travel: EAST Public Property Damage: N School Bus Involved: N
 Pre-Accd Action: OTHER
 Apparent Factors: NOT APPLICABLE, OTHER (VEHICLE)

County: Dutchess Muni: Fishkill(T) Ref. Marker: 52 82042039 Street: MAIN ST

AT INTERSECTION WITH WHITE ST

11/25/2008 Tue 09:11 AM Persons Killed: 0 Persons Injured: 0 Extent of Injuries: **Case: 2008-32813509**
 Accident Class: NON-REPORTABLE Police Agency: Num of Veh: 2
 Type Of Accident: COLLISION WITH MOTOR VEHICLE Traffic Control: TRAFFIC SIGNAL
 Manner of Collision: RIGHT ANGLE Weather: RAIN
 Road Surface Condition: WET Road Char.: STRAIGHT AND LEVEL Light Condition: DAYLIGHT
 Loc. of Ped/Bicycle: NOT APPLICABLE Action of Ped/Bicycle: NOT APPLICABLE

Veh :1	CAR/VAN/PICKUP	Registered Weight:	State of Registration: NY
	Num of Occupants: 1	Driver's Age: 42	Sex: F Citation Issued: N
	Direction of Travel: SOUTH-WEST	Public Property Damage: N	School Bus Involved: N
	Pre-Accd Action: MAKING LEFT TURN		
	Apparent Factors: FAILURE TO YIELD RIGHT OF WAY, DRIVER INATTENTION		

Accident Location Information System (ALIS)Date: 11/17/10
10:09**Accident Verbal Description Report**

Page: 77

5926 VDR NYS Rt 52 From I 84 Ext 12 E bound Ramps to US Rt 9**Data in this report covers the period Jun 30, 2005 - Jun 30, 2010****Complete Accident data from NYSDMV is only available thru 6/30/2010**

County: Dutchess Muni: Fishkill(T) Ref. Marker: 52 82042039 Street: MAIN ST

***** CONTINUED

Veh :2 CAR/VAN/PICKUP Registered Weight: State of Registration: NY
 Num of Occupants: 2 Driver's Age: 21 Sex: F Citation Issued: N
 Direction of Travel: EAST Public Property Damage: N School Bus Involved: N
 Pre-Accd Action: GOING STRAIGHT AHEAD
 Apparent Factors: NOT APPLICABLE, NOT APPLICABLE

County: Dutchess Muni: Fishkill(T) Ref. Marker: 52 82042039 Street: MAIN ST

10/24/2008 Fri 12:11 PM Persons Killed: 0 Persons Injured: 0 Extent of Injuries: **Case: 2008-32777681**
 Accident Class: PROPERTY DAMAGE Police Agency: Num of Veh: 2
 Type Of Accident: COLLISION WITH MOTOR VEHICLE Traffic Control: NONE
 Manner of Collision: REAR END Weather: CLEAR
 Road Surface Condition: DRY Road Char.: STRAIGHT AND LEVEL Light Condition: DAYLIGHT
 Loc. of Ped/Bicycle: NOT APPLICABLE Action of Ped/Bicycle: NOT APPLICABLE

Veh :1 CAR/VAN/PICKUP Registered Weight: 3504 State of Registration: NY
 Num of Occupants: 1 Driver's Age: 52 Sex: M Citation Issued: N
 Direction of Travel: WEST Public Property Damage: N School Bus Involved: N
 Pre-Accd Action: SLOWED OR STOPPING
 Apparent Factors: FOLLOWING TOO CLOSELY, NOT APPLICABLE

Veh :2 CAR/VAN/PICKUP Registered Weight: 6131 State of Registration: NY
 Num of Occupants: 1 Driver's Age: 50 Sex: M Citation Issued: N
 Direction of Travel: WEST Public Property Damage: N School Bus Involved: N
 Pre-Accd Action: SLOWED OR STOPPING
 Apparent Factors: NOT APPLICABLE, NOT APPLICABLE

County: Dutchess Muni: Fishkill(V) Ref. Marker: 9 82051035 Street: [Route] 9
AT INTERSECTION WITH Main St

9/13/2008 Sat Persons Killed: 0 Persons Injured: 0 Extent of Injuries: **Case: 2008-32744172**
 Accident Class: PROPERTY DAMAGE Police Agency: Num of Veh: 2
 Type Of Accident: COLLISION WITH MOTOR VEHICLE Traffic Control: UNKNOWN
 Manner of Collision: UNKNOWN Weather: UNKNOWN
 Road Surface Condition: UNKNOWN Road Char.: UNKNOWN Light Condition: UNKNOWN
 Loc. of Ped/Bicycle: NOT APPLICABLE Action of Ped/Bicycle: NOT APPLICABLE

Veh :2 OTHER Registered Weight: State of Registration:
 Num of Occupants: 0 Driver's Age: Sex: Citation Issued:
 Direction of Travel: UNKNOWN Public Property Damage: N School Bus Involved: N
 Pre-Accd Action: UNKNOWN
 Apparent Factors: UNKNOWN, UNKNOWN

Veh :1	CAR/VAN/PICKUP	Registered Weight: 3231	State of Registration: NY
	Num of Occupants: 1	Driver's Age: 92	Sex: M Citation Issued: N
	Direction of Travel: UNKNOWN	Public Property Damage: N	School Bus Involved: N
	Pre-Accd Action: UNKNOWN		
	Apparent Factors: UNKNOWN, UNKNOWN		

Accident Location Information System (ALIS)Date: 11/17/10
10:09**Accident Verbal Description Report**

Page: 78

5926 VDR NYS Rt 52 From I 84 Ext 12 E bound Ramps to US Rt 9**Data in this report covers the period Jun 30, 2005 - Jun 30, 2010****Complete Accident data from NYSDMV is only available thru 6/30/2010**

County: Dutchess Muni: Fishkill(T) Ref. Marker: Street: ROUTE 52

AT INTERSECTION WITH Graham Rd

10/6/2008 Mon 19:11 PM Persons Killed: 0 Persons Injured: 0 Extent of Injuries: **Case: 2008-32794364**
 Accident Class: PROPERTY DAMAGE Police Agency: Num of Veh: 3
 Type Of Accident: COLLISION WITH MOTOR VEHICLE Traffic Control: NONE
 Manner of Collision: OTHER Weather: CLEAR
 Road Surface Condition: DRY Road Char.: STRAIGHT AND LEVEL Light Condition: DARK-ROAD UNLIGHTED
 Loc. of Ped/Bicycle: NOT APPLICABLE Action of Ped/Bicycle: NOT APPLICABLE

Veh :1 CAR/VAN/PICKUP Registered Weight: 3458 State of Registration: NY
 Num of Occupants: 1 Driver's Age: 51 Sex: F Citation Issued: N
 Direction of Travel: WEST Public Property Damage: N School Bus Involved: N
 Pre-Accd Action: STOPPED IN TRAFFIC
 Apparent Factors: UNKNOWN, NOT APPLICABLE

Veh :3 OTHER Registered Weight: State of Registration:
 Num of Occupants: 0 Driver's Age: Sex: Citation Issued:
 Direction of Travel: UNKNOWN Public Property Damage: N School Bus Involved: N
 Pre-Accd Action: UNKNOWN
 Apparent Factors: UNKNOWN, UNKNOWN

Veh :2 CAR/VAN/PICKUP Registered Weight: 3844 State of Registration: NY
 Num of Occupants: 1 Driver's Age: 32 Sex: F Citation Issued: N
 Direction of Travel: WEST Public Property Damage: N School Bus Involved: N
 Pre-Accd Action: STOPPED IN TRAFFIC
 Apparent Factors: UNKNOWN, NOT APPLICABLE

County: Dutchess Muni: Fishkill(T) Ref. Marker: 52 82042039 Street: STATE HWY 52

AT INTERSECTION WITH Wheaton Ave

9/26/2008 Fri 17:11 PM Persons Killed: 0 Persons Injured: 1 Extent of Injuries: **Case: 2008-32790941**
 Accident Class: INJURY Police Agency: Num of Veh: 2
 Type Of Accident: COLLISION WITH MOTOR VEHICLE Traffic Control: UNKNOWN
 Manner of Collision: REAR END Weather: RAIN
 Road Surface Condition: WET Road Char.: STRAIGHT AND LEVEL Light Condition: UNKNOWN
 Loc. of Ped/Bicycle: NOT APPLICABLE Action of Ped/Bicycle: NOT APPLICABLE

Veh :1 CAR/VAN/PICKUP Registered Weight: 2581 State of Registration: NY
 Num of Occupants: 1 Driver's Age: 32 Sex: M Citation Issued: N
 Direction of Travel: EAST Public Property Damage: N School Bus Involved: N
 Pre-Accd Action: SLOWED OR STOPPING
 Apparent Factors: PAVEMENT SLIPPERY, UNKNOWN

Veh :2	CAR/VAN/PICKUP	Registered Weight: 2857	State of Registration: NY
	Num of Occupants: 1	Driver's Age: 57	Sex: M Citation Issued: N
	Direction of Travel: EAST	Public Property Damage: N	School Bus Involved: N
	Pre-Accd Action: STOPPED IN TRAFFIC		
	Apparent Factors: OTHER (HUMAN), PAVEMENT SLIPPERY		

Accident Location Information System (ALIS)Date: 11/17/10
10:09**Accident Verbal Description Report**

Page: 79

5926 VDR NYS Rt 52 From I 84 Ext 12 E bound Ramps to US Rt 9**Data in this report covers the period Jun 30, 2005 - Jun 30, 2010****Complete Accident data from NYSDMV is only available thru 6/30/2010**County: Dutchess Muni: Fishkill(V) Ref. Marker: 52 82042046 Street: MAIN ST
36 Meters East of Church St

10/30/2008 Thu 08:11 AM Persons Killed: 0 Persons Injured: 0 Extent of Injuries: **Case: 2008-32783822**
 Accident Class: PROPERTY DAMAGE Police Agency: Num of Veh: 2
 Type Of Accident: COLLISION WITH MOTOR VEHICLE Traffic Control: NO PASSING ZONE
 Manner of Collision: REAR END Weather: CLEAR
 Road Surface Condition: DRY Road Char.: STRAIGHT AND LEVEL Light Condition: DAYLIGHT
 Loc. of Ped/Bicycle: NOT APPLICABLE Action of Ped/Bicycle: NOT APPLICABLE

Veh :1 CAR/VAN/PICKUP Registered Weight: 4245 State of Registration: NY
 Num of Occupants: 1 Driver's Age: 48 Sex: M Citation Issued: N
 Direction of Travel: WEST Public Property Damage: N School Bus Involved: N
 Pre-Accd Action: GOING STRAIGHT AHEAD
 Apparent Factors: NOT APPLICABLE, NOT APPLICABLE

Veh :2 CAR/VAN/PICKUP Registered Weight: 3254 State of Registration: NY
 Num of Occupants: 1 Driver's Age: 75 Sex: F Citation Issued: N
 Direction of Travel: WEST Public Property Damage: N School Bus Involved: N
 Pre-Accd Action: GOING STRAIGHT AHEAD
 Apparent Factors: DRIVER INATTENTION, NOT APPLICABLE

County: Dutchess Muni: Fishkill(V) Ref. Marker: 52 82042046 Street: MAIN ST
AT INTERSECTION WITH Church St

1/20/2009 Tue 06:11 AM Persons Killed: 0 Persons Injured: 0 Extent of Injuries: **Case: 2009-32884231**
 Accident Class: NON-REPORTABLE Police Agency: Num of Veh: 2
 Type Of Accident: COLLISION WITH MOTOR VEHICLE Traffic Control: STOP SIGN
 Manner of Collision: RIGHT ANGLE Weather: CLOUDY
 Road Surface Condition: WET Road Char.: STRAIGHT AND LEVEL Light Condition: DAWN
 Loc. of Ped/Bicycle: NOT APPLICABLE Action of Ped/Bicycle: NOT APPLICABLE

Veh :1 CAR/VAN/PICKUP Registered Weight: State of Registration: NY
 Num of Occupants: 1 Driver's Age: 25 Sex: M Citation Issued: Y
 Direction of Travel: SOUTH Public Property Damage: N School Bus Involved: N
 Pre-Accd Action: MAKING RIGHT TURN
 Apparent Factors: FAILURE TO YIELD RIGHT OF WAY, TRAFFIC CONTROL DEVICES DISREGARDED

Veh :2 CAR/VAN/PICKUP Registered Weight: State of Registration: NY
 Num of Occupants: 1 Driver's Age: 61 Sex: F Citation Issued: N
 Direction of Travel: WEST Public Property Damage: N School Bus Involved: N
 Pre-Accd Action: GOING STRAIGHT AHEAD
 Apparent Factors: NOT APPLICABLE, NOT APPLICABLE

County: Dutchess Muni: Fishkill(V) Ref. Marker: 52 82042041 Street: MAIN ST

11/11/2008 Tue 18:11 PM Persons Killed: 0 Persons Injured: 1

Extent of Injuries: B

Case: 2008-32808869

Accident Class: PROPERTY DAMAGE AND INJURY

Police Agency:

Num of Veh: 2

Type Of Accident: COLLISION WITH MOTOR VEHICLE

Traffic Control: NONE

Manner of Collision: RIGHT ANGLE

Weather: CLEAR

Road Surface Condition: DRY

Road Char.: STRAIGHT AND LEVEL

Light Condition: DARK-ROAD LIGHTED

Loc. of Ped/Bicycle: NOT APPLICABLE

Action of Ped/Bicycle: NOT APPLICABLE

Accident Location Information System (ALIS)Date: 11/17/10
10:09**Accident Verbal Description Report**

Page: 80

5926 VDR NYS Rt 52 From I 84 Ext 12 E bound Ramps to US Rt 9**Data in this report covers the period Jun 30, 2005 - Jun 30, 2010****Complete Accident data from NYSDMV is only available thru 6/30/2010**

County: Dutchess Muni: Fishkill(V) Ref. Marker: 52 82042041 Street: MAIN ST

***** CONTINUED

Veh :1 CAR/VAN/PICKUP Registered Weight: 3208 State of Registration: NY
 Num of Occupants: 1 Driver's Age: 17 Sex: M Citation Issued: N
 Direction of Travel: NORTH Public Property Damage: N School Bus Involved: N
 Pre-Accd Action: STARTING FROM PARKING
 Apparent Factors: VIEW OBSTRUCTED/LIMITED, UNKNOWN

Veh :2 CAR/VAN/PICKUP Registered Weight: 3713 State of Registration: NY
 Num of Occupants: 1 Driver's Age: 45 Sex: F Citation Issued: N
 Direction of Travel: SOUTH-WEST Public Property Damage: N School Bus Involved: N
 Pre-Accd Action: GOING STRAIGHT AHEAD
 Apparent Factors: VIEW OBSTRUCTED/LIMITED, NOT APPLICABLE

County: Dutchess Muni: Fishkill(V) Ref. Marker: 52 82042045 Street: MAIN ST

AT INTERSECTION WITH North St

2/3/2009 Tue 14:11 PM Persons Killed: 0 Persons Injured: 0 Extent of Injuries: **Case: 2009-32903674**
 Accident Class: NON-REPORTABLE Police Agency: Num of Veh: 2
 Type Of Accident: COLLISION WITH MOTOR VEHICLE Traffic Control: NONE
 Manner of Collision: OVERTAKING Weather: SNOW
 Road Surface Condition: SLUSH Road Char.: STRAIGHT AND LEVEL Light Condition: DAYLIGHT
 Loc. of Ped/Bicycle: NOT APPLICABLE Action of Ped/Bicycle: NOT APPLICABLE

Veh :1 CAR/VAN/PICKUP Registered Weight: State of Registration: NY
 Num of Occupants: 1 Driver's Age: Sex: U Citation Issued: N
 Direction of Travel: WEST Public Property Damage: N School Bus Involved: N
 Pre-Accd Action: PARKED
 Apparent Factors: NOT APPLICABLE, NOT APPLICABLE

Veh :2 OTHER Registered Weight: State of Registration:
 Num of Occupants: 1 Driver's Age: Sex: U Citation Issued: N
 Direction of Travel: WEST Public Property Damage: N School Bus Involved: N
 Pre-Accd Action: UNKNOWN
 Apparent Factors: DRIVER INATTENTION, NOT APPLICABLE

County: Dutchess Muni: Fishkill(V) Ref. Marker: 52 82042041 Street: MAIN ST

12/15/2008

Mon 17:11 PM Persons Killed: 0 Persons Injured: 0 Extent of Injuries: **Case: 2008-32849920**
 Accident Class: PROPERTY DAMAGE Police Agency: Num of Veh: 2
 Type Of Accident: COLLISION WITH MOTOR VEHICLE Traffic Control: NONE
 Manner of Collision: LEFT TURN (AGAINST OTHER CAR) Weather: RAIN
 Road Surface Condition: WET Road Char.: STRAIGHT AND LEVEL Light Condition: DARK-ROAD LIGHTED
 Loc. of Ped/Bicycle: NOT APPLICABLE Action of Ped/Bicycle: NOT APPLICABLE

Veh :1	CAR/VAN/PICKUP	Registered Weight: 3190	State of Registration: NY
	Num of Occupants: 1	Driver's Age: 26	Sex: M Citation Issued: N
	Direction of Travel: NORTH-WEST	Public Property Damage: N	School Bus Involved: N
	Pre-Accd Action: GOING STRAIGHT AHEAD		
	Apparent Factors: NOT APPLICABLE, NOT APPLICABLE		

Accident Location Information System (ALIS)Date: 11/17/10
10:09**Accident Verbal Description Report**

Page: 81

5926 VDR NYS Rt 52 From I 84 Ext 12 E bound Ramps to US Rt 9**Data in this report covers the period Jun 30, 2005 - Jun 30, 2010****Complete Accident data from NYSDMV is only available thru 6/30/2010**

County: Dutchess Muni: Fishkill(V) Ref. Marker: 52 82042041 Street: MAIN ST

***** CONTINUED

Veh :2 CAR/VAN/PICKUP Registered Weight: 2845 State of Registration: NY
 Num of Occupants: 1 Driver's Age: 46 Sex: F Citation Issued: N
 Direction of Travel: SOUTH-EAST Public Property Damage: N School Bus Involved: N
 Pre-Accd Action: MAKING LEFT TURN
 Apparent Factors: DRIVER INATTENTION, UNKNOWN

County: Dutchess Muni: Fishkill(T) Ref. Marker: 52 82042036 Street: I 84

12/19/2008 Fri 12:11 PM Persons Killed: 0 Persons Injured: 1 Extent of Injuries: C **Case: 2008-32856663**
 Accident Class: PROPERTY DAMAGE AND INJURY Police Agency: Num of Veh: 2
 Type Of Accident: COLLISION WITH MOTOR VEHICLE Traffic Control: NONE
 Manner of Collision: HEAD ON Weather: SNOW
 Road Surface Condition: SNOW/ICE Road Char.: STRAIGHT AND LEVEL Light Condition: DAYLIGHT
 Loc. of Ped/Bicycle: NOT APPLICABLE Action of Ped/Bicycle: NOT APPLICABLE

Veh :1 CAR/VAN/PICKUP Registered Weight: State of Registration: NH
 Num of Occupants: 1 Driver's Age: 23 Sex: M Citation Issued: N
 Direction of Travel: WEST Public Property Damage: N School Bus Involved: N
 Pre-Accd Action: CHANGING LANES
 Apparent Factors: FOLLOWING TOO CLOSELY, UNSAFE LANE CHANGE

Veh :2 CAR/VAN/PICKUP Registered Weight: 3559 State of Registration: NY
 Num of Occupants: 1 Driver's Age: 41 Sex: F Citation Issued: N
 Direction of Travel: WEST Public Property Damage: N School Bus Involved: N
 Pre-Accd Action: SLOWED OR STOPPING
 Apparent Factors: NOT APPLICABLE, NOT APPLICABLE

County: Dutchess Muni: Fishkill(V) Ref. Marker: 52 82042044 Street: MAIN ST

1/3/2009 Sat 13:11 PM Persons Killed: 0 Persons Injured: 1 Extent of Injuries: C **Case: 2009-32859566**
 Accident Class: INJURY Police Agency: Num of Veh: 2
 Type Of Accident: COLLISION WITH MOTOR VEHICLE Traffic Control: NONE
 Manner of Collision: REAR END Weather: CLEAR
 Road Surface Condition: DRY Road Char.: STRAIGHT AND LEVEL Light Condition: DAYLIGHT
 Loc. of Ped/Bicycle: NOT APPLICABLE Action of Ped/Bicycle: NOT APPLICABLE

Veh :1 CAR/VAN/PICKUP Registered Weight: 3276 State of Registration: NY
 Num of Occupants: 1 Driver's Age: 41 Sex: M Citation Issued: N
 Direction of Travel: EAST Public Property Damage: N School Bus Involved: N
 Pre-Accd Action: STOPPED IN TRAFFIC
 Apparent Factors: NOT APPLICABLE, NOT APPLICABLE

Veh :2	CAR/VAN/PICKUP	Registered Weight: 2519	State of Registration: NY
	Num of Occupants: 2	Driver's Age: 31	Sex: F Citation Issued: N
	Direction of Travel: EAST	Public Property Damage: N	School Bus Involved: N
	Pre-Accd Action: SLOWED OR STOPPING		
	Apparent Factors: DRIVER INATTENTION, NOT APPLICABLE		

Accident Location Information System (ALIS)Date: 11/17/10
10:09**Accident Verbal Description Report**

Page: 82

5926 VDR NYS Rt 52 From I 84 Ext 12 E bound Ramps to US Rt 9**Data in this report covers the period Jun 30, 2005 - Jun 30, 2010****Complete Accident data from NYSDMV is only available thru 6/30/2010**

County: Dutchess Muni: Fishkill(V) Ref. Marker: 52 82042041 Street: MAIN ST
12/17/2008 Wed 17:11 PM Persons Killed: 0 Persons Injured: 0 Extent of Injuries: **Case: 2008-32873390**
 Accident Class: PROPERTY DAMAGE Police Agency: Num of Veh: 2
 Type Of Accident: COLLISION WITH MOTOR VEHICLE Traffic Control: NONE
 Manner of Collision: REAR END Weather: CLOUDY
 Road Surface Condition: WET Road Char.: STRAIGHT AND LEVEL Light Condition: DARK-ROAD LIGHTED
 Loc. of Ped/Bicycle: NOT APPLICABLE Action of Ped/Bicycle: NOT APPLICABLE

Veh :1 CAR/VAN/PICKUP Registered Weight: 2687 State of Registration: NY
 Num of Occupants: 1 Driver's Age: 27 Sex: F Citation Issued: N
 Direction of Travel: SOUTH-WEST Public Property Damage: N School Bus Involved: N
 Pre-Accd Action: BACKING
 Apparent Factors: NOT APPLICABLE, BACKING UNSAFELY

Veh :2 CAR/VAN/PICKUP Registered Weight: 2593 State of Registration: NY
 Num of Occupants: 1 Driver's Age: 58 Sex: M Citation Issued: N
 Direction of Travel: NORTH-EAST Public Property Damage: N School Bus Involved: N
 Pre-Accd Action: BACKING
 Apparent Factors: NOT APPLICABLE, BACKING UNSAFELY

County: Dutchess Muni: Fishkill(V) Ref. Marker: Street: ROUTE 52
 AT INTERSECTION WITH Driveway
12/18/2008 Thu 05:11 AM Persons Killed: 0 Persons Injured: 0 Extent of Injuries: **Case: 2008-32973309**
 Accident Class: PROPERTY DAMAGE Police Agency: Num of Veh: 1
 Type Of Accident: COLLISION WITH CURBING Traffic Control: TRAFFIC SIGNAL
 Manner of Collision: OTHER Weather: CLOUDY
 Road Surface Condition: DRY Road Char.: STRAIGHT AND LEVEL Light Condition: DARK-ROAD LIGHTED
 Loc. of Ped/Bicycle: NOT APPLICABLE Action of Ped/Bicycle: NOT APPLICABLE

Veh :1 CAR/VAN/PICKUP Registered Weight: 2118 State of Registration: NY
 Num of Occupants: 1 Driver's Age: 44 Sex: M Citation Issued: N
 Direction of Travel: EAST Public Property Damage: N School Bus Involved: N
 Pre-Accd Action: GOING STRAIGHT AHEAD
 Apparent Factors: OUTSIDE CAR DISTRACTION, ANIMAL'S ACTION

County: Dutchess Muni: Fishkill(V) Ref. Marker: 52 82042043 Street: CARY AVE
 AT INTERSECTION WITH MAIN ST
10/30/2008 Thu 16:11 PM Persons Killed: 0 Persons Injured: 0 Extent of Injuries: **Case: 2008-32973301**
 Accident Class: NON-REPORTABLE Police Agency: Num of Veh: 2
 Type Of Accident: COLLISION WITH MOTOR VEHICLE Traffic Control: NONE
 Manner of Collision: OVERTAKING Weather: CLEAR
 Road Surface Condition: DRY Road Char.: STRAIGHT AND LEVEL Light Condition: DAYLIGHT
 Loc. of Ped/Bicycle: NOT APPLICABLE Action of Ped/Bicycle: NOT APPLICABLE

Accident Location Information System (ALIS)Date: 11/17/10
10:09**Accident Verbal Description Report**

Page: 83

5926 VDR NYS Rt 52 From I 84 Ext 12 E bound Ramps to US Rt 9**Data in this report covers the period Jun 30, 2005 - Jun 30, 2010****Complete Accident data from NYSDMV is only available thru 6/30/2010**

County: Dutchess Muni: Fishkill(V) Ref. Marker: 52 82042043 Street: CARY AVE

**** CONTINUED

Veh :1 CAR/VAN/PICKUP Registered Weight: State of Registration: NY
 Num of Occupants: 2 Driver's Age: Sex: Citation Issued:
 Direction of Travel: EAST Public Property Damage: N School Bus Involved: N
 Pre-Accd Action: PARKED
 Apparent Factors: NOT APPLICABLE, NOT APPLICABLE

Veh :2 CAR/VAN/PICKUP Registered Weight: State of Registration: NY
 Num of Occupants: 1 Driver's Age: 59 Sex: F Citation Issued: N
 Direction of Travel: EAST Public Property Damage: N School Bus Involved: N
 Pre-Accd Action: BACKING
 Apparent Factors: BACKING UNSAFELY, NOT APPLICABLE

County: Dutchess Muni: Fishkill(V) Ref. Marker: 52 82042047 Street: STATE HWY 52
6 Meters East of Broad St

11/29/2008 Sat 14:11 PM Persons Killed: 0 Persons Injured: 0 Extent of Injuries: **Case: 2008-32823402**
 Accident Class: PROPERTY DAMAGE Police Agency: Num of Veh: 2
 Type Of Accident: COLLISION WITH MOTOR VEHICLE Traffic Control: STOP SIGN
 Manner of Collision: RIGHT TURN (AGAINST OTHER CAR) Weather: CLOUDY
 Road Surface Condition: DRY Road Char.: STRAIGHT AND LEVEL Light Condition: DAYLIGHT
 Loc. of Ped/Bicycle: NOT APPLICABLE Action of Ped/Bicycle: NOT APPLICABLE

Veh :1 CAR/VAN/PICKUP Registered Weight: 4204 State of Registration: NY
 Num of Occupants: 2 Driver's Age: 32 Sex: F Citation Issued: N
 Direction of Travel: EAST Public Property Damage: N School Bus Involved: N
 Pre-Accd Action: GOING STRAIGHT AHEAD
 Apparent Factors: NOT APPLICABLE, NOT APPLICABLE

Veh :2 CAR/VAN/PICKUP Registered Weight: 3536 State of Registration: NY
 Num of Occupants: 1 Driver's Age: 60 Sex: M Citation Issued: N
 Direction of Travel: NORTH-EAST Public Property Damage: N School Bus Involved: N
 Pre-Accd Action: MAKING RIGHT TURN
 Apparent Factors: FAILURE TO YIELD RIGHT OF WAY, UNSAFE LANE CHANGE

County: Dutchess Muni: Fishkill(V) Ref. Marker: 52 82042041 Street: [Route] 52

1/10/2009 Sat 11:11 AM Persons Killed: 0 Persons Injured: 0 Extent of Injuries: **Case: 2009-32921181**
 Accident Class: PROPERTY DAMAGE Police Agency: Num of Veh: 2
 Type Of Accident: COLLISION WITH MOTOR VEHICLE Traffic Control: NO PASSING ZONE
 Manner of Collision: LEFT TURN (AGAINST OTHER CAR) Weather: CLOUDY
 Road Surface Condition: WET Road Char.: STRAIGHT AND LEVEL Light Condition: DAYLIGHT
 Loc. of Ped/Bicycle: NOT APPLICABLE Action of Ped/Bicycle: NOT APPLICABLE

Veh :1	CAR/VAN/PICKUP	Registered Weight: 2864	State of Registration: NY
	Num of Occupants: 1	Driver's Age: 71	Sex: M Citation Issued: N
	Direction of Travel: NORTH-EAST	Public Property Damage: N	School Bus Involved: N
	Pre-Accd Action: STARTING IN TRAFFIC		
	Apparent Factors: DRIVER INATTENTION, UNKNOWN		

Accident Location Information System (ALIS)Date: 11/17/10
10:09**Accident Verbal Description Report**

Page: 84

5926 VDR NYS Rt 52 From I 84 Ext 12 E bound Ramps to US Rt 9**Data in this report covers the period Jun 30, 2005 - Jun 30, 2010****Complete Accident data from NYSDMV is only available thru 6/30/2010**

County: Dutchess Muni: Fishkill(V) Ref. Marker: 52 82042041 Street: [Route] 52

***** CONTINUED

Veh :2 CAR/VAN/PICKUP Registered Weight: 2334 State of Registration: NY
 Num of Occupants: 1 Driver's Age: 63 Sex: F Citation Issued: N
 Direction of Travel: SOUTH-WEST Public Property Damage: N School Bus Involved: N
 Pre-Accd Action: MAKING LEFT TURN
 Apparent Factors: DRIVER INATTENTION, UNKNOWN

County: Dutchess Muni: Fishkill(T) Ref. Marker: 52 82042039 Street: MAIN ST
1/23/2009 Fri 14:11 PM Persons Killed: 0 Persons Injured: 0 Extent of Injuries: **Case: 2009-32884278**
 Accident Class: PROPERTY DAMAGE Police Agency: Num of Veh: 2
 Type Of Accident: COLLISION WITH MOTOR VEHICLE Traffic Control: STOP SIGN
 Manner of Collision: RIGHT TURN (WITH OTHER CAR) Weather: CLEAR
 Road Surface Condition: SLUSH Road Char.: STRAIGHT AND LEVEL Light Condition: DAYLIGHT
 Loc. of Ped/Bicycle: NOT APPLICABLE Action of Ped/Bicycle: NOT APPLICABLE

Veh :1 TRUCK Registered Weight: State of Registration: IL
 Num of Occupants: 1 Driver's Age: 43 Sex: M Citation Issued: N
 Direction of Travel: NORTH-EAST Public Property Damage: N School Bus Involved: N
 Pre-Accd Action: MAKING RIGHT TURN
 Apparent Factors: REACTION TO OTHER UNINVOLVED VEHICL, NOT APPLICABLE

Veh :2 CAR/VAN/PICKUP Registered Weight: 6142 State of Registration: NY
 Num of Occupants: 1 Driver's Age: Sex: Citation Issued:
 Direction of Travel: NORTH Public Property Damage: N School Bus Involved: N
 Pre-Accd Action: PARKED
 Apparent Factors: NOT APPLICABLE, NOT APPLICABLE

County: Dutchess Muni: Fishkill(V) Ref. Marker: 52 82042042 Street: MAIN ST
1/20/2009 Tue 17:11 PM Persons Killed: 0 Persons Injured: 0 Extent of Injuries: **Case: 2009-32912401**
 Accident Class: PROPERTY DAMAGE Police Agency: Num of Veh: 2
 Type Of Accident: COLLISION WITH MOTOR VEHICLE Traffic Control: NONE
 Manner of Collision: REAR END Weather: CLEAR
 Road Surface Condition: DRY Road Char.: STRAIGHT AND LEVEL Light Condition: DARK-ROAD LIGHTED
 Loc. of Ped/Bicycle: NOT APPLICABLE Action of Ped/Bicycle: NOT APPLICABLE

Veh :1 CAR/VAN/PICKUP Registered Weight: 3055 State of Registration: NY
 Num of Occupants: 1 Driver's Age: 80 Sex: F Citation Issued: N
 Direction of Travel: EAST Public Property Damage: N School Bus Involved: N
 Pre-Accd Action: SLOWED OR STOPPING
 Apparent Factors: NOT APPLICABLE, NOT APPLICABLE

Veh :2	CAR/VAN/PICKUP	Registered Weight: 2830	State of Registration: NY
	Num of Occupants: 1	Driver's Age: 57	Sex: F Citation Issued: N
	Direction of Travel: EAST	Public Property Damage: N	School Bus Involved: N
	Pre-Accd Action: SLOWED OR STOPPING		
	Apparent Factors: FOLLOWING TOO CLOSELY, NOT APPLICABLE		

Accident Location Information System (ALIS)Date: 11/17/10
10:09**Accident Verbal Description Report**

Page: 85

5926 VDR NYS Rt 52 From I 84 Ext 12 E bound Ramps to US Rt 9**Data in this report covers the period Jun 30, 2005 - Jun 30, 2010****Complete Accident data from NYSDMV is only available thru 6/30/2010**

County: Dutchess Muni: Fishkill(V) Ref. Marker: 52 82042045 Street: MAIN ST
5/12/2009 Tue 16:11 PM Persons Killed: 0 Persons Injured: 0 Extent of Injuries: **Case: 2009-33013207**
 Accident Class: NON-REPORTABLE Police Agency: Num of Veh: 2
 Type Of Accident: COLLISION WITH MOTOR VEHICLE Traffic Control: NO PASSING ZONE
 Manner of Collision: REAR END Weather: CLEAR
 Road Surface Condition: DRY Road Char.: STRAIGHT AND LEVEL Light Condition: DAYLIGHT
 Loc. of Ped/Bicycle: NOT APPLICABLE Action of Ped/Bicycle: NOT APPLICABLE

Veh :1 CAR/VAN/PICKUP Registered Weight: State of Registration: NY
 Num of Occupants: 1 Driver's Age: 30 Sex: M Citation Issued: N
 Direction of Travel: EAST Public Property Damage: N School Bus Involved: N
 Pre-Accd Action: STOPPED IN TRAFFIC
 Apparent Factors: NOT APPLICABLE, NOT APPLICABLE

Veh :2 CAR/VAN/PICKUP Registered Weight: State of Registration: NY
 Num of Occupants: 1 Driver's Age: 19 Sex: F Citation Issued: N
 Direction of Travel: EAST Public Property Damage: N School Bus Involved: N
 Pre-Accd Action: GOING STRAIGHT AHEAD
 Apparent Factors: FOLLOWING TOO CLOSELY, NOT APPLICABLE

County: Dutchess Muni: Fishkill(T) Ref. Marker: 52 82042039 Street: MAIN ST
 AT INTERSECTION WITH WHITE ST
12/21/2008 Sun 00:11 AM Persons Killed: 0 Persons Injured: 1 Extent of Injuries: C **Case: 2008-32844251**
 Accident Class: PROPERTY DAMAGE AND INJURY Police Agency: Num of Veh: 4
 Type Of Accident: COLLISION WITH MOTOR VEHICLE Traffic Control: NONE
 Manner of Collision: OTHER Weather: CLEAR
 Road Surface Condition: SLUSH Road Char.: STRAIGHT AND LEVEL Light Condition: DARK-ROAD LIGHTED
 Loc. of Ped/Bicycle: NOT APPLICABLE Action of Ped/Bicycle: NOT APPLICABLE

Veh :1 CAR/VAN/PICKUP Registered Weight: 8800 State of Registration: NY
 Num of Occupants: 2 Driver's Age: 42 Sex: M Citation Issued: N
 Direction of Travel: EAST Public Property Damage: N School Bus Involved: N
 Pre-Accd Action: GOING STRAIGHT AHEAD
 Apparent Factors: PAVEMENT SLIPPERY, NOT APPLICABLE

Veh :2 CAR/VAN/PICKUP Registered Weight: 3822 State of Registration: NY
 Num of Occupants: 1 Driver's Age: 17 Sex: F Citation Issued: N
 Direction of Travel: WEST Public Property Damage: N School Bus Involved: N
 Pre-Accd Action: GOING STRAIGHT AHEAD
 Apparent Factors: PAVEMENT SLIPPERY, NOT APPLICABLE

Veh :3 CAR/VAN/PICKUP Registered Weight: State of Registration: PA

Num of Occupants: 1

Driver's Age:

Sex:

Citation Issued:

Direction of Travel: WEST

Public Property Damage: N

School Bus Involved: N

Pre-Accd Action: PARKED

Apparent Factors: NOT APPLICABLE, NOT APPLICABLE

Accident Location Information System (ALIS)Date: 11/17/10
10:09**Accident Verbal Description Report**

Page: 86

5926 VDR NYS Rt 52 From I 84 Ext 12 E bound Ramps to US Rt 9**Data in this report covers the period Jun 30, 2005 - Jun 30, 2010****Complete Accident data from NYSDMV is only available thru 6/30/2010**

County: Dutchess Muni: Fishkill(T) Ref. Marker: 52 82042039 Street: MAIN ST

***** CONTINUED

Veh :4 CAR/VAN/PICKUP Registered Weight: 3458 State of Registration: NY
 Num of Occupants: 1 Driver's Age: Sex: Citation Issued:
 Direction of Travel: WEST Public Property Damage: N School Bus Involved: N
 Pre-Accd Action: PARKED
 Apparent Factors: NOT APPLICABLE, NOT APPLICABLE

County: Dutchess Muni: Fishkill(V) Ref. Marker: 52 82042044 Street: STATE HWY 52

AT INTERSECTION WITH Jackson St

12/27/2008 Sat 17:11 PM Persons Killed: 0 Persons Injured: 0 Extent of Injuries: **Case: 2008-32856354**
 Accident Class: PROPERTY DAMAGE Police Agency: Num of Veh: 2
 Type Of Accident: COLLISION WITH MOTOR VEHICLE Traffic Control: TRAFFIC SIGNAL
 Manner of Collision: SIDESWIPE Weather: CLOUDY
 Road Surface Condition: WET Road Char.: STRAIGHT AND LEVEL Light Condition: DARK-ROAD LIGHTED
 Loc. of Ped/Bicycle: NOT APPLICABLE Action of Ped/Bicycle: NOT APPLICABLE

Veh :1 CAR/VAN/PICKUP Registered Weight: 3495 State of Registration: NY
 Num of Occupants: 1 Driver's Age: 45 Sex: M Citation Issued: N
 Direction of Travel: WEST Public Property Damage: N School Bus Involved: N
 Pre-Accd Action: GOING STRAIGHT AHEAD
 Apparent Factors: NOT APPLICABLE, NOT APPLICABLE

Veh :2 CAR/VAN/PICKUP Registered Weight: 2892 State of Registration: NY
 Num of Occupants: 1 Driver's Age: 49 Sex: F Citation Issued: N
 Direction of Travel: EAST Public Property Damage: N School Bus Involved: N
 Pre-Accd Action: MAKING LEFT TURN
 Apparent Factors: NOT APPLICABLE, DRIVER INATTENTION

County: Dutchess Muni: Fishkill(T) Ref. Marker: 52 82042039 Street: [Route] 52

AT INTERSECTION WITH WOODVALE AVE

1/15/2009 Thu 07:11 AM Persons Killed: 0 Persons Injured: 1 Extent of Injuries: C **Case: 2009-32924614**
 Accident Class: PROPERTY DAMAGE AND INJURY Police Agency: Num of Veh: 3
 Type Of Accident: COLLISION WITH MOTOR VEHICLE Traffic Control: NO PASSING ZONE
 Manner of Collision: OTHER Weather: SNOW
 Road Surface Condition: UNKNOWN Road Char.: STRAIGHT AND LEVEL Light Condition: DAYLIGHT
 Loc. of Ped/Bicycle: NOT APPLICABLE Action of Ped/Bicycle: NOT APPLICABLE

Veh :2 CAR/VAN/PICKUP Registered Weight: 3441 State of Registration: NY
 Num of Occupants: 1 Driver's Age: 52 Sex: M Citation Issued: N
 Direction of Travel: EAST Public Property Damage: N School Bus Involved: N
 Pre-Accd Action: STOPPED IN TRAFFIC
 Apparent Factors: OTHER (VEHICLE), UNKNOWN

Veh :3	CAR/VAN/PICKUP	Registered Weight: 4784	State of Registration: NY
	Num of Occupants: 1	Driver's Age: 34	Sex: M Citation Issued: N
	Direction of Travel: EAST	Public Property Damage: N	School Bus Involved: N
	Pre-Accd Action: STOPPED IN TRAFFIC		
	Apparent Factors: OTHER (VEHICLE), UNKNOWN		

Accident Location Information System (ALIS)Date: 11/17/10
10:09**Accident Verbal Description Report**

Page: 87

5926 VDR NYS Rt 52 From I 84 Ext 12 E bound Ramps to US Rt 9**Data in this report covers the period Jun 30, 2005 - Jun 30, 2010****Complete Accident data from NYSDMV is only available thru 6/30/2010**

County: Dutchess Muni: Fishkill(T) Ref. Marker: 52 82042039 Street: [Route] 52

***** CONTINUED

Veh :1 CAR/VAN/PICKUP Registered Weight: 2683 State of Registration: NY
 Num of Occupants: 2 Driver's Age: 34 Sex: M Citation Issued: Y
 Direction of Travel: EAST Public Property Damage: N School Bus Involved: N
 Pre-Accd Action: GOING STRAIGHT AHEAD
 Apparent Factors: PAVEMENT SLIPPERY, UNKNOWN

County: Dutchess Muni: Fishkill(V) Ref. Marker: 9 82051035 Street: [Route] 9

AT INTERSECTION WITH [Route] 52

1/25/2009 Sun 11:11 AM Persons Killed: 0 Persons Injured: 0 Extent of Injuries: **Case: 2009-32885479**
 Accident Class: PROPERTY DAMAGE Police Agency: Num of Veh: 2
 Type Of Accident: COLLISION WITH MOTOR VEHICLE Traffic Control: TRAFFIC SIGNAL
 Manner of Collision: REAR END Weather: CLEAR
 Road Surface Condition: DRY Road Char.: STRAIGHT/ GRADE Light Condition: DAYLIGHT
 Loc. of Ped/Bicycle: NOT APPLICABLE Action of Ped/Bicycle: NOT APPLICABLE

Veh :1 CAR/VAN/PICKUP Registered Weight: 2864 State of Registration: NY
 Num of Occupants: 1 Driver's Age: 86 Sex: F Citation Issued: N
 Direction of Travel: NORTH Public Property Damage: N School Bus Involved: N
 Pre-Accd Action: GOING STRAIGHT AHEAD
 Apparent Factors: OUTSIDE CAR DISTRACTION, NOT APPLICABLE

Veh :2 CAR/VAN/PICKUP Registered Weight: 3493 State of Registration: NY
 Num of Occupants: 3 Driver's Age: 32 Sex: F Citation Issued: N
 Direction of Travel: NORTH Public Property Damage: N School Bus Involved: N
 Pre-Accd Action: GOING STRAIGHT AHEAD
 Apparent Factors: OUTSIDE CAR DISTRACTION, NOT APPLICABLE

County: Dutchess Muni: Fishkill(V) Ref. Marker: 52 82042042 Street: MAIN ST

3/5/2009 Thu 17:11 PM Persons Killed: 0 Persons Injured: 0 Extent of Injuries: **Case: 2009-32941526**
 Accident Class: PROPERTY DAMAGE Police Agency: Num of Veh: 1
 Type Of Accident: COLLISION WITH BUILDING/WALL Traffic Control: NONE
 Manner of Collision: OTHER Weather: CLEAR
 Road Surface Condition: DRY Road Char.: STRAIGHT AND LEVEL Light Condition: DUSK
 Loc. of Ped/Bicycle: NOT APPLICABLE Action of Ped/Bicycle: NOT APPLICABLE

Veh :1 TRUCK Registered Weight: 17950 State of Registration: NY
 Num of Occupants: 1 Driver's Age: 22 Sex: M Citation Issued: Y
 Direction of Travel: WEST Public Property Damage: N School Bus Involved: N
 Pre-Accd Action: GOING STRAIGHT AHEAD
 Apparent Factors: DRIVER INATTENTION, NOT APPLICABLE

County: Dutchess Muni: Fishkill(V) Ref. Marker: 52 82042047 Street: STATE HWY 52
6 Meters East of Broad St

1/17/2009

Sat
Persons Killed:
Accident Class:
Type Of Accident:
Manner of Collision:
Road Surface Condition:
Loc. of Ped/Bicycle:

Persons Injured:

Police Agency:

Extent of Injuries:

Traffic Control:

Road Char.:

Action of Ped/Bicycle:

Case: 2009-32912403

Num of Veh:

Weather:

Light Condition:

Accident Location Information System (ALIS)Date: 11/17/10
10:09**Accident Verbal Description Report**

Page: 88

5926 VDR NYS Rt 52 From I 84 Ext 12 E bound Ramps to US Rt 9**Data in this report covers the period Jun 30, 2005 - Jun 30, 2010****Complete Accident data from NYSDMV is only available thru 6/30/2010**

County: Dutchess Muni: Fishkill(V) Ref. Marker: 52 82042047 Street: STATE HWY 52

***** CONTINUED

Veh :	Registered Weight:	State of Registration:	
	Num of Occupants:	Driver's Age:	Sex: Citation Issued:
	Direction of Travel:	Public Property Damage:	School Bus Involved:
	Pre-Accd Action:		

County: Dutchess Muni: Fishkill(T) Ref. Marker: 52 82042038 Street: [Route] 52

AT INTERSECTION WITH GRAHAM RD

1/21/2009	Wed 13:11 PM	Persons Killed: 0	Persons Injured: 1	Extent of Injuries: C	Case: 2009-32922136
	Accident Class: INJURY		Police Agency:		Num of Veh: 2
	Type Of Accident: COLLISION WITH MOTOR VEHICLE				Traffic Control: NONE
	Manner of Collision: REAR END			Weather: CLEAR	
	Road Surface Condition: DRY	Road Char.: STRAIGHT AND LEVEL		Light Condition: DAYLIGHT	
	Loc. of Ped/Bicycle: NOT APPLICABLE	Action of Ped/Bicycle: NOT APPLICABLE			

Veh :1	CAR/VAN/PICKUP	Registered Weight: 4437	State of Registration: NY
	Num of Occupants: 1	Driver's Age: 46	Sex: M Citation Issued: N
	Direction of Travel: EAST	Public Property Damage: N	School Bus Involved: N
	Pre-Accd Action: GOING STRAIGHT AHEAD		
	Apparent Factors: UNKNOWN, FOLLOWING TOO CLOSELY		

Veh :2	CAR/VAN/PICKUP	Registered Weight: 3012	State of Registration: NY
	Num of Occupants: 1	Driver's Age: 56	Sex: F Citation Issued: N
	Direction of Travel: EAST	Public Property Damage: N	School Bus Involved: N
	Pre-Accd Action: SLOWED OR STOPPING		
	Apparent Factors: UNKNOWN, UNKNOWN		

County: Dutchess Muni: Fishkill(V) Ref. Marker: 52 82042046 Street: CHURCH ST

AT INTERSECTION WITH [Route] 52

1/18/2009	Sun 15:11 PM	Persons Killed: 0	Persons Injured: 0	Extent of Injuries:	Case: 2009-32884228
	Accident Class: PROPERTY DAMAGE			Police Agency:	Num of Veh: 2
	Type Of Accident: COLLISION WITH MOTOR VEHICLE				Traffic Control: STOP SIGN
	Manner of Collision: REAR END			Weather: CLOUDY	
	Road Surface Condition: SLUSH	Road Char.: STRAIGHT AND LEVEL		Light Condition: DAYLIGHT	
	Loc. of Ped/Bicycle: NOT APPLICABLE	Action of Ped/Bicycle: NOT APPLICABLE			

Veh :1	CAR/VAN/PICKUP	Registered Weight: 2384	State of Registration: NY
	Num of Occupants: 1	Driver's Age: 46	Sex: F Citation Issued: N
	Direction of Travel: SOUTH-WEST	Public Property Damage: N	School Bus Involved: N
	Pre-Accd Action: STOPPED IN TRAFFIC		
	Apparent Factors: DRIVER INATTENTION, DRIVER INATTENTION		

Veh :2	CAR/VAN/PICKUP	Registered Weight: 3552	State of Registration: NY
	Num of Occupants: 1	Driver's Age: 61	Sex: M Citation Issued: N
	Direction of Travel: WEST	Public Property Damage: N	School Bus Involved: N
	Pre-Accd Action: MAKING RIGHT TURN		
	Apparent Factors: BACKING UNSAFELY, NOT APPLICABLE		

Accident Location Information System (ALIS)Date: 11/17/10
10:09**Accident Verbal Description Report**

Page: 89

5926 VDR NYS Rt 52 From I 84 Ext 12 E bound Ramps to US Rt 9**Data in this report covers the period Jun 30, 2005 - Jun 30, 2010****Complete Accident data from NYSDMV is only available thru 6/30/2010**

County: Dutchess Muni: Fishkill(V) Ref. Marker: 52 82042041 Street: MAIN ST

AT INTERSECTION WITH Blodgett Rd

2/5/2009

Thu 16:11 PM

Persons Killed: 0

Persons Injured: 0

Extent of Injuries:

Case: 2009-32921183

Accident Class: PROPERTY DAMAGE

Police Agency:

Num of Veh: 2

Type Of Accident: COLLISION WITH MOTOR VEHICLE

Traffic Control: TRAFFIC SIGNAL

Manner of Collision: REAR END

Weather: CLEAR

Road Surface Condition: DRY

Road Char.: STRAIGHT AND LEVEL

Light Condition: DAYLIGHT

Loc. of Ped/Bicycle: NOT APPLICABLE

Action of Ped/Bicycle: NOT APPLICABLE

Veh :1

CAR/VAN/PICKUP

Registered Weight: 2830

State of Registration: NY

Num of Occupants: 1

Driver's Age: 23

Sex: M

Citation Issued: Y

Direction of Travel: EAST

Public Property Damage: N

School Bus Involved: N

Pre-Accd Action: GOING STRAIGHT AHEAD

Apparent Factors: REACTION TO OTHER UNINVOLVED VEHICL, FOLLOWING TOO CLOSELY

Veh :2

CAR/VAN/PICKUP

Registered Weight: 3696

State of Registration: NY

Num of Occupants: 1

Driver's Age: 27

Sex: F

Citation Issued: N

Direction of Travel: EAST

Public Property Damage: N

School Bus Involved: N

Pre-Accd Action: GOING STRAIGHT AHEAD

Apparent Factors: NOT APPLICABLE, NOT APPLICABLE

County: Dutchess Muni: Fishkill(V) Ref. Marker: 52 82042043 Street: MAIN ST

20 Meters North of CARY AVE

2/10/2009

Tue 12:11 PM

Persons Killed: 0

Persons Injured: 1

Extent of Injuries: C

Case: 2009-32912398

Accident Class: PROPERTY DAMAGE AND INJURY

Police Agency:

Num of Veh: 2

Type Of Accident: COLLISION WITH MOTOR VEHICLE

Traffic Control: NONE

Manner of Collision: REAR END

Weather: CLOUDY

Road Surface Condition: DRY

Road Char.: STRAIGHT AND LEVEL

Light Condition: DAYLIGHT

Loc. of Ped/Bicycle: NOT APPLICABLE

Action of Ped/Bicycle: NOT APPLICABLE

Veh :1

CAR/VAN/PICKUP

Registered Weight: 2533

State of Registration: NY

Num of Occupants: 1

Driver's Age: 42

Sex: M

Citation Issued: N

Direction of Travel: EAST

Public Property Damage: N

School Bus Involved: N

Pre-Accd Action: STOPPED IN TRAFFIC

Apparent Factors: FOLLOWING TOO CLOSELY, NOT APPLICABLE

Veh :2

CAR/VAN/PICKUP

Registered Weight: 3244

State of Registration: NY

Num of Occupants: 1

Driver's Age: 62

Sex: F

Citation Issued: N

Direction of Travel: EAST

Public Property Damage: N

School Bus Involved: N

Pre-Accd Action: GOING STRAIGHT AHEAD

Apparent Factors: FOLLOWING TOO CLOSELY, NOT APPLICABLE

County: Dutchess Muni: Fishkill(V) Ref. Marker: 52 82042043 Street: [Route] 52
4/4/2009 Sat 20:11 PM Persons Killed: 0 Persons Injured: 0
Accident Class: PROPERTY DAMAGE
Type Of Accident: COLLISION WITH MOTOR VEHICLE
Manner of Collision: OTHER
Road Surface Condition: DRY Road Char.: STRAIGHT AND LEVEL
Loc. of Ped/Bicycle: NOT APPLICABLE

Extent of Injuries: **Case: 2009-32975299**
Police Agency: Num of Veh: 3
Traffic Control: NONE
Weather: CLOUDY
Light Condition: DARK-ROAD UNLIGHTED
Action of Ped/Bicycle: NOT APPLICABLE

Accident Location Information System (ALIS)Date: 11/17/10
10:09**Accident Verbal Description Report**

Page: 90

5926 VDR NYS Rt 52 From I 84 Ext 12 E bound Ramps to US Rt 9**Data in this report covers the period Jun 30, 2005 - Jun 30, 2010****Complete Accident data from NYSDMV is only available thru 6/30/2010**

County: Dutchess Muni: Fishkill(V) Ref. Marker: 52 82042043 Street: [Route] 52

***** CONTINUED

Veh :1 OTHER Registered Weight: State of Registration:
 Num of Occupants: 0 Driver's Age: Sex: Citation Issued:
 Direction of Travel: WEST Public Property Damage: N School Bus Involved: N
 Pre-Accd Action: MAKING RIGHT TURN
 Apparent Factors: NOT APPLICABLE, UNSAFE SPEED

Veh :2 CAR/VAN/PICKUP Registered Weight: 2769 State of Registration: NY
 Num of Occupants: 1 Driver's Age: Sex: Citation Issued:
 Direction of Travel: EAST Public Property Damage: N School Bus Involved: N
 Pre-Accd Action: PARKED
 Apparent Factors: NOT APPLICABLE, NOT APPLICABLE

Veh :3 OTHER Registered Weight: State of Registration: NY
 Num of Occupants: 1 Driver's Age: Sex: Citation Issued:
 Direction of Travel: SOUTH-WEST Public Property Damage: N School Bus Involved: N
 Pre-Accd Action: PARKED
 Apparent Factors: NOT APPLICABLE, NOT APPLICABLE

County: Dutchess Muni: Fishkill(V) Ref. Marker: 52 82042045 Street: [Route] 52
10 Meters West of Taylor Ln

3/5/2009 Thu 04:11 AM Persons Killed: 0 Persons Injured: 0 Extent of Injuries: **Case: 2009-32941178**
 Accident Class: NON-REPORTABLE Police Agency: Num of Veh: 1
 Type Of Accident: COLLISION WITH CURBING Traffic Control: NONE
 Manner of Collision: OTHER Weather: CLEAR
 Road Surface Condition: DRY Road Char.: STRAIGHT AND LEVEL Light Condition: DARK-ROAD LIGHTED
 Loc. of Ped/Bicycle: NOT APPLICABLE Action of Ped/Bicycle: NOT APPLICABLE

Veh :1 CAR/VAN/PICKUP Registered Weight: State of Registration: NY
 Num of Occupants: 1 Driver's Age: 64 Sex: M Citation Issued: N
 Direction of Travel: WEST Public Property Damage: N School Bus Involved: N
 Pre-Accd Action: GOING STRAIGHT AHEAD
 Apparent Factors: OTHER (VEHICLE), OVERSIZED VEHICLE

County: Dutchess Muni: Fishkill(V) Ref. Marker: 9 82051035 Street: [Route] 9
AT INTERSECTION WITH [Route] 52

3/16/2009 Mon 13:11 PM Persons Killed: 0 Persons Injured: 0 Extent of Injuries: **Case: 2009-32973304**
 Accident Class: NON-REPORTABLE Police Agency: Num of Veh: 2
 Type Of Accident: COLLISION WITH MOTOR VEHICLE Traffic Control: TRAFFIC SIGNAL
 Manner of Collision: OVERTAKING Weather: CLEAR
 Road Surface Condition: DRY Road Char.: STRAIGHT AND LEVEL Light Condition: DAYLIGHT
 Loc. of Ped/Bicycle: NOT APPLICABLE Action of Ped/Bicycle: NOT APPLICABLE

Veh :1	CAR/VAN/PICKUP	Registered Weight:	State of Registration: NY
	Num of Occupants: 1	Driver's Age: 43	Sex: M Citation Issued: N
	Direction of Travel: SOUTH	Public Property Damage: N	School Bus Involved: N
	Pre-Accd Action: GOING STRAIGHT AHEAD		
	Apparent Factors: NOT APPLICABLE, NOT APPLICABLE		

Accident Location Information System (ALIS)Date: 11/17/10
10:09**Accident Verbal Description Report**

Page: 91

5926 VDR NYS Rt 52 From I 84 Ext 12 E bound Ramps to US Rt 9**Data in this report covers the period Jun 30, 2005 - Jun 30, 2010****Complete Accident data from NYSDMV is only available thru 6/30/2010**

County: Dutchess Muni: Fishkill(V) Ref. Marker: 9 82051035 Street: [Route] 9

***** CONTINUED

Veh :2 CAR/VAN/PICKUP Registered Weight: State of Registration: NY
 Num of Occupants: 1 Driver's Age: 66 Sex: F Citation Issued: N
 Direction of Travel: SOUTH Public Property Damage: N School Bus Involved: N
 Pre-Accd Action: STOPPED IN TRAFFIC
 Apparent Factors: FAILURE TO YIELD RIGHT OF WAY, NOT APPLICABLE

County: Dutchess Muni: Fishkill(V) Ref. Marker: 9 82051035 Street: US HWY 9

7/8/2009

Wed 11:11 AM Persons Killed: 0 Persons Injured: 0 Extent of Injuries: **Case: 2009-33069926**
 Accident Class: NON-REPORTABLE Police Agency: Num of Veh: 3
 Type Of Accident: COLLISION WITH MOTOR VEHICLE Traffic Control: TRAFFIC SIGNAL
 Manner of Collision: OTHER Weather: CLEAR
 Road Surface Condition: DRY Road Char.: STRAIGHT AND LEVEL Light Condition: DAYLIGHT
 Loc. of Ped/Bicycle: NOT APPLICABLE Action of Ped/Bicycle: NOT APPLICABLE

Veh :1 CAR/VAN/PICKUP Registered Weight: State of Registration: NY
 Num of Occupants: 1 Driver's Age: 42 Sex: F Citation Issued: N
 Direction of Travel: SOUTH Public Property Damage: N School Bus Involved: N
 Pre-Accd Action: STARTING IN TRAFFIC
 Apparent Factors: DRIVER INATTENTION, NOT APPLICABLE

Veh :2 CAR/VAN/PICKUP Registered Weight: State of Registration: NY
 Num of Occupants: 1 Driver's Age: 50 Sex: F Citation Issued: N
 Direction of Travel: SOUTH Public Property Damage: N School Bus Involved: N
 Pre-Accd Action: STOPPED IN TRAFFIC
 Apparent Factors: NOT APPLICABLE, NOT APPLICABLE

Veh :3 CAR/VAN/PICKUP Registered Weight: State of Registration: NY
 Num of Occupants: 1 Driver's Age: 62 Sex: F Citation Issued: N
 Direction of Travel: SOUTH Public Property Damage: N School Bus Involved: N
 Pre-Accd Action: STOPPED IN TRAFFIC
 Apparent Factors: NOT APPLICABLE, NOT APPLICABLE

County: Dutchess Muni: Fishkill(V) Ref. Marker: 9 82051035 Street: [Route] 9

AT INTERSECTION WITH [Route] 52

3/31/2009

Tue 21:11 PM Persons Killed: 0 Persons Injured: 1 Extent of Injuries: C **Case: 2009-32973303**
 Accident Class: INJURY Police Agency: Num of Veh: 1
 Type Of Accident: COLLISION WITH BICYCLIST Traffic Control: TRAFFIC SIGNAL
 Manner of Collision: OTHER Weather: CLEAR
 Road Surface Condition: DRY Road Char.: STRAIGHT AND LEVEL Light Condition: DARK-ROAD LIGHTED
 Loc. of Ped/Bicycle: PED/BICYCLIST NOT AT INTERSECTION Action of Ped/Bicycle: OTHER ACTIONS IN ROADWAY

Veh :1	CAR/VAN/PICKUP	Registered Weight:	State of Registration: CT
	Num of Occupants: 1	Driver's Age: 18	Sex: M Citation Issued: N
	Direction of Travel: SOUTH	Public Property Damage: N	School Bus Involved: N
	Pre-Accd Action: GOING STRAIGHT AHEAD		
	Apparent Factors: NOT APPLICABLE, NOT APPLICABLE		

Accident Location Information System (ALIS)Date: 11/17/10
10:09**Accident Verbal Description Report**

Page: 92

5926 VDR NYS Rt 52 From I 84 Ext 12 E bound Ramps to US Rt 9**Data in this report covers the period Jun 30, 2005 - Jun 30, 2010****Complete Accident data from NYSDMV is only available thru 6/30/2010**

County: Dutchess Muni: Fishkill(V) Ref. Marker: 9 82051035 Street: [Route] 9

***** CONTINUED

Veh :2 BICYCLE Registered Weight: State of Registration:
 Num of Occupants: 2 Driver's Age: 16 Sex: F Citation Issued: N
 Direction of Travel: EAST Public Property Damage: N School Bus Involved: N
 Pre-Accd Action: STARTING IN TRAFFIC
 Apparent Factors: TRAFFIC CONTROL DEVICES DISREGARDED, NOT APPLICABLE

County: Dutchess Muni: Fishkill(V) Ref. Marker: Street: JACKSON ST
2 Meters West of Main St

4/4/2009 Sat 20:11 PM Persons Killed: 0 Persons Injured: 0 Extent of Injuries: **Case: 2009-32973310**
 Accident Class: NON-REPORTABLE Police Agency: Num of Veh: 1
 Type Of Accident: COLLISION WITH SIGN POST Traffic Control: TRAFFIC SIGNAL
 Manner of Collision: OTHER Weather: CLOUDY
 Road Surface Condition: DRY Road Char.: STRAIGHT AND LEVEL Light Condition: DARK-ROAD LIGHTED
 Loc. of Ped/Bicycle: NOT APPLICABLE Action of Ped/Bicycle: NOT APPLICABLE

Veh :1 CAR/VAN/PICKUP Registered Weight: State of Registration: NY
 Num of Occupants: 1 Driver's Age: 44 Sex: M Citation Issued: N
 Direction of Travel: WEST Public Property Damage: Y School Bus Involved: N
 Pre-Accd Action: GOING STRAIGHT AHEAD
 Apparent Factors: ILLNESS, NOT APPLICABLE

County: Dutchess Muni: Fishkill(V) Ref. Marker: 52 82042046 Street: ROUTE 52
19 Meters East of North St

4/10/2009 Fri 22:11 PM Persons Killed: 0 Persons Injured: 2 Extent of Injuries: AC **Case: 2009-32982305**
 Accident Class: INJURY Police Agency: Num of Veh: 1
 Type Of Accident: COLLISION WITH PEDESTRIAN Traffic Control: NONE
 Manner of Collision: OTHER Weather: RAIN
 Road Surface Condition: WET Road Char.: STRAIGHT AND LEVEL Light Condition: DARK-ROAD UNLIGHTED
 Loc. of Ped/Bicycle: PED/BICYCLIST AT INTERSECTION Action of Ped/Bicycle: CROSSING

Veh :1 CAR/VAN/PICKUP Registered Weight: 3892 State of Registration: NY
 Num of Occupants: 1 Driver's Age: 75 Sex: M Citation Issued: N
 Direction of Travel: EAST Public Property Damage: N School Bus Involved: N
 Pre-Accd Action: MAKING LEFT TURN
 Apparent Factors: DRIVER INATTENTION, VIEW OBSTRUCTED/LIMITED

Veh :2 PEDESTRIAN Registered Weight: State of Registration:
 Num of Occupants: 1 Driver's Age: 29 Sex: F Citation Issued: N
 Direction of Travel: NOT APPLICABLE Public Property Damage: N School Bus Involved: N
 Pre-Accd Action: NOT APPLICABLE
 Apparent Factors: PAVEMENT SLIPPERY, VIEW OBSTRUCTED/LIMITED

Veh :3	PEDESTRIAN	Registered Weight:	State of Registration:
	Num of Occupants: 1	Driver's Age: 20	Sex: F Citation Issued: N
	Direction of Travel: NOT APPLICABLE	Public Property Damage: N	School Bus Involved: N
	Pre-Accd Action: NOT APPLICABLE		
	Apparent Factors: UNKNOWN, NOT APPLICABLE		

Accident Location Information System (ALIS)Date: 11/17/10
10:09**Accident Verbal Description Report**

Page: 93

5926 VDR NYS Rt 52 From I 84 Ext 12 E bound Ramps to US Rt 9**Data in this report covers the period Jun 30, 2005 - Jun 30, 2010****Complete Accident data from NYSDMV is only available thru 6/30/2010**

County: Dutchess Muni: Fishkill(V) Ref. Marker: 52 82042041 Street: MAIN ST

AT INTERSECTION WITH BLODGETT RD

4/9/2009 Thu 16:11 PM Persons Killed: 0 Persons Injured: 0 Extent of Injuries: **Case: 2009-33010084**
 Accident Class: NON-REPORTABLE Police Agency: Num of Veh: 3
 Type Of Accident: NOT ENTERED Traffic Control: NOT ENTERED
 Manner of Collision: NOT ENTERED Weather: NOT ENTERED
 Road Surface Condition: NOT ENTERED Road Char.: NOT ENTERED Light Condition: NOT ENTERED
 Loc. of Ped/Bicycle: NOT ENTERED Action of Ped/Bicycle: NOT ENTERED

Veh :2 OTHER Registered Weight: State of Registration:
 Num of Occupants: 1 Driver's Age: Sex: Citation Issued: N
 Direction of Travel: NOT ENTERED Public Property Damage: N School Bus Involved: N
 Pre-Accd Action: NOT ENTERED
 Apparent Factors: UNKNOWN, UNKNOWN

Veh :3 OTHER Registered Weight: State of Registration:
 Num of Occupants: 1 Driver's Age: Sex: Citation Issued: N
 Direction of Travel: NOT ENTERED Public Property Damage: N School Bus Involved: N
 Pre-Accd Action: NOT ENTERED
 Apparent Factors: UNKNOWN, UNKNOWN

Veh :1 OTHER Registered Weight: State of Registration:
 Num of Occupants: 1 Driver's Age: Sex: Citation Issued: N
 Direction of Travel: NOT ENTERED Public Property Damage: N School Bus Involved: N
 Pre-Accd Action: NOT ENTERED
 Apparent Factors: UNKNOWN, UNKNOWN

County: Dutchess Muni: Fishkill(V) Ref. Marker: 52 82042042 Street: ROUTE 52

4/19/2009 Sun 04:11 AM Persons Killed: 0 Persons Injured: 1 Extent of Injuries: A **Case: 2009-33016611**
 Accident Class: INJURY Police Agency: Num of Veh: 1
 Type Of Accident: COLLISION WITH PEDESTRIAN Traffic Control: NO PASSING ZONE
 Manner of Collision: OTHER Weather: CLEAR
 Road Surface Condition: DRY Road Char.: STRAIGHT AND LEVEL Light Condition: DARK-ROAD UNLIGHTED
 Loc. of Ped/Bicycle: PED/BICYCLIST NOT AT INTERSECTION Action of Ped/Bicycle: CROSSING

Veh :1 OTHER Registered Weight: State of Registration:
 Num of Occupants: 1 Driver's Age: 30 Sex: M Citation Issued: N
 Direction of Travel: NORTH-EAST Public Property Damage: N School Bus Involved: N
 Pre-Accd Action: GOING STRAIGHT AHEAD
 Apparent Factors: NOT APPLICABLE, NOT APPLICABLE

Veh :2 PEDESTRIAN Registered Weight: State of Registration:

Num of Occupants: 1

Driver's Age: 26

Sex: M

Citation Issued: N

Direction of Travel: NOT APPLICABLE

Public Property Damage: N

School Bus Involved: N

Pre-Accd Action: NOT APPLICABLE

Apparent Factors: ALCOHOL INVOLVEMENT, PEDESTRIAN'S ERROR/CONFUSION

Accident Location Information System (ALIS)Date: 11/17/10
10:09**Accident Verbal Description Report**

Page: 94

5926 VDR NYS Rt 52 From I 84 Ext 12 E bound Ramps to US Rt 9**Data in this report covers the period Jun 30, 2005 - Jun 30, 2010****Complete Accident data from NYSDMV is only available thru 6/30/2010**

County: Dutchess Muni: Fishkill(V) Ref. Marker: 52 82042041 Street: ROUTE 52
7/30/2009 Thu 14:11 PM Persons Killed: 0 Persons Injured: 0 Extent of Injuries: **Case: 2009-33086877**
 Accident Class: NON-REPORTABLE Police Agency: Num of Veh: 2
 Type Of Accident: COLLISION WITH MOTOR VEHICLE Traffic Control: NONE
 Manner of Collision: SIDESWIPE Weather: CLEAR
 Road Surface Condition: DRY Road Char.: STRAIGHT AND LEVEL Light Condition: DAYLIGHT
 Loc. of Ped/Bicycle: NOT APPLICABLE Action of Ped/Bicycle: NOT APPLICABLE

Veh :1 CAR/VAN/PICKUP Registered Weight: State of Registration: NY
 Num of Occupants: 1 Driver's Age: 48 Sex: F Citation Issued: N
 Direction of Travel: EAST Public Property Damage: N School Bus Involved: N
 Pre-Accd Action: BACKING
 Apparent Factors: DRIVER INATTENTION, NOT APPLICABLE

Veh :2 CAR/VAN/PICKUP Registered Weight: State of Registration: NY
 Num of Occupants: 1 Driver's Age: 57 Sex: M Citation Issued: N
 Direction of Travel: WEST Public Property Damage: N School Bus Involved: N
 Pre-Accd Action: ENTERING PARKED POSITION
 Apparent Factors: DRIVER INATTENTION, NOT APPLICABLE

County: Dutchess Muni: Fishkill(V) Ref. Marker: 9 82051035 Street: MAIN ST
 AT INTERSECTION WITH [Route] 9
5/4/2009 Mon 16:11 PM Persons Killed: 0 Persons Injured: 0 Extent of Injuries: **Case: 2009-33004611**
 Accident Class: NON-REPORTABLE Police Agency: Num of Veh: 2
 Type Of Accident: COLLISION WITH MOTOR VEHICLE Traffic Control: TRAFFIC SIGNAL
 Manner of Collision: REAR END Weather: CLOUDY
 Road Surface Condition: DRY Road Char.: STRAIGHT AND LEVEL Light Condition: DAYLIGHT
 Loc. of Ped/Bicycle: NOT APPLICABLE Action of Ped/Bicycle: NOT APPLICABLE

Veh :1 CAR/VAN/PICKUP Registered Weight: State of Registration: NY
 Num of Occupants: 1 Driver's Age: 38 Sex: F Citation Issued: N
 Direction of Travel: EAST Public Property Damage: N School Bus Involved: N
 Pre-Accd Action: STOPPED IN TRAFFIC
 Apparent Factors: NOT APPLICABLE, NOT APPLICABLE

Veh :2 CAR/VAN/PICKUP Registered Weight: State of Registration: NY
 Num of Occupants: 1 Driver's Age: 46 Sex: M Citation Issued: N
 Direction of Travel: EAST Public Property Damage: N School Bus Involved: N
 Pre-Accd Action: SLOWED OR STOPPING
 Apparent Factors: FOLLOWING TOO CLOSELY, NOT APPLICABLE

County: Dutchess Muni: Fishkill(V) Ref. Marker: 52 82042045 Street: [Route] 52

AT INTERSECTION WITH ROBINSON ST

5/4/2009

Mon 18:11 PM

Persons Killed: 0

Persons Injured: 0

Extent of Injuries:

Case: 2009-33004621

Accident Class: NON-REPORTABLE

Police Agency:

Num of Veh: 2

Type Of Accident: COLLISION WITH MOTOR VEHICLE

Traffic Control: NONE

Manner of Collision: REAR END

Weather: CLOUDY

Road Surface Condition: DRY

Road Char.: STRAIGHT AND LEVEL

Light Condition: DAYLIGHT

Loc. of Ped/Bicycle: NOT APPLICABLE

Action of Ped/Bicycle: NOT APPLICABLE

Accident Location Information System (ALIS)Date: 11/17/10
10:09**Accident Verbal Description Report**

Page: 95

5926 VDR NYS Rt 52 From I 84 Ext 12 E bound Ramps to US Rt 9**Data in this report covers the period Jun 30, 2005 - Jun 30, 2010****Complete Accident data from NYSDMV is only available thru 6/30/2010**

County: Dutchess Muni: Fishkill(V) Ref. Marker: 52 82042045 Street: [Route] 52

***** CONTINUED

Veh :1 CAR/VAN/PICKUP Registered Weight: State of Registration: NY
 Num of Occupants: 1 Driver's Age: 60 Sex: M Citation Issued: N
 Direction of Travel: EAST Public Property Damage: N School Bus Involved: N
 Pre-Accd Action: STOPPED IN TRAFFIC
 Apparent Factors: NOT APPLICABLE, FOLLOWING TOO CLOSELY

Veh :2 CAR/VAN/PICKUP Registered Weight: State of Registration: NY
 Num of Occupants: 1 Driver's Age: 33 Sex: U Citation Issued: N
 Direction of Travel: EAST Public Property Damage: N School Bus Involved: N
 Pre-Accd Action: SLOWED OR STOPPING
 Apparent Factors: FOLLOWING TOO CLOSELY, NOT APPLICABLE

County: Dutchess Muni: Fishkill(V) Ref. Marker: 52 82042046 Street: MAIN ST

AT INTERSECTION WITH NORTH ST

5/13/2009 Wed 13:11 PM Persons Killed: 0 Persons Injured: 0 Extent of Injuries: **Case: 2009-33013205**
 Accident Class: NON-REPORTABLE Police Agency: Num of Veh: 2
 Type Of Accident: COLLISION WITH MOTOR VEHICLE Traffic Control: NO PASSING ZONE
 Manner of Collision: OVERTAKING Weather: CLEAR
 Road Surface Condition: DRY Road Char.: STRAIGHT AND LEVEL Light Condition: DAYLIGHT
 Loc. of Ped/Bicycle: NOT APPLICABLE Action of Ped/Bicycle: NOT APPLICABLE

Veh :1 OTHER Registered Weight: State of Registration: NY
 Num of Occupants: 2 Driver's Age: Sex: Citation Issued:
 Direction of Travel: EAST Public Property Damage: N School Bus Involved: N
 Pre-Accd Action: PARKED
 Apparent Factors: NOT APPLICABLE, NOT APPLICABLE

Veh :2 OTHER Registered Weight: State of Registration: NY
 Num of Occupants: 2 Driver's Age: 22 Sex: F Citation Issued: N
 Direction of Travel: EAST Public Property Damage: N School Bus Involved: N
 Pre-Accd Action: GOING STRAIGHT AHEAD
 Apparent Factors: GLARE, NOT APPLICABLE

County: Dutchess Muni: Fishkill(V) Ref. Marker: 52 82042041 Street: ROUTE 52

AT INTERSECTION WITH Driveway

5/14/2009 Thu 15:11 PM Persons Killed: 0 Persons Injured: 2 Extent of Injuries: CC **Case: 2009-33013203**
 Accident Class: PROPERTY DAMAGE AND INJURY Police Agency: Num of Veh: 2
 Type Of Accident: COLLISION WITH MOTOR VEHICLE Traffic Control: NONE
 Manner of Collision: LEFT TURN (AGAINST OTHER CAR) Weather: CLOUDY
 Road Surface Condition: DRY Road Char.: STRAIGHT AND LEVEL Light Condition: DAYLIGHT
 Loc. of Ped/Bicycle: NOT APPLICABLE Action of Ped/Bicycle: NOT APPLICABLE

Veh :1	CAR/VAN/PICKUP	Registered Weight: 3209	State of Registration: NY
	Num of Occupants: 1	Driver's Age: 39	Sex: F Citation Issued: N
	Direction of Travel: WEST	Public Property Damage: N	School Bus Involved: N
	Pre-Accd Action: GOING STRAIGHT AHEAD		
	Apparent Factors: UNKNOWN, NOT APPLICABLE		

Accident Location Information System (ALIS)Date: 11/17/10
10:09**Accident Verbal Description Report**

Page: 96

5926 VDR NYS Rt 52 From I 84 Ext 12 E bound Ramps to US Rt 9**Data in this report covers the period Jun 30, 2005 - Jun 30, 2010****Complete Accident data from NYSDMV is only available thru 6/30/2010**

County: Dutchess Muni: Fishkill(V) Ref. Marker: 52 82042041 Street: ROUTE 52

***** CONTINUED

Veh :2 CAR/VAN/PICKUP Registered Weight: 2687 State of Registration: NY
 Num of Occupants: 1 Driver's Age: 20 Sex: M Citation Issued: N
 Direction of Travel: SOUTH Public Property Damage: N School Bus Involved: N
 Pre-Accd Action: MAKING LEFT TURN
 Apparent Factors: DRIVER INATTENTION, NOT APPLICABLE

County: Dutchess Muni: Fishkill(V) Ref. Marker: 52 82042044 Street: MAIN ST
43 Meters West of Bedford Ave

6/8/2009 Mon 13:11 PM Persons Killed: 0 Persons Injured: 0 Extent of Injuries: **Case: 2009-33037210**
 Accident Class: PROPERTY DAMAGE Police Agency: Num of Veh: 3
 Type Of Accident: COLLISION WITH MOTOR VEHICLE Traffic Control: NONE
 Manner of Collision: OTHER Weather: CLEAR
 Road Surface Condition: DRY Road Char.: STRAIGHT AND LEVEL Light Condition: DAYLIGHT
 Loc. of Ped/Bicycle: NOT APPLICABLE Action of Ped/Bicycle: NOT APPLICABLE

Veh :1 CAR/VAN/PICKUP Registered Weight: 3701 State of Registration: NY
 Num of Occupants: 1 Driver's Age: 19 Sex: M Citation Issued: N
 Direction of Travel: WEST Public Property Damage: N School Bus Involved: N
 Pre-Accd Action: GOING STRAIGHT AHEAD
 Apparent Factors: DRIVER INATTENTION, FOLLOWING TOO CLOSELY

Veh :2 CAR/VAN/PICKUP Registered Weight: 3049 State of Registration: NY
 Num of Occupants: 1 Driver's Age: 68 Sex: F Citation Issued: N
 Direction of Travel: WEST Public Property Damage: N School Bus Involved: N
 Pre-Accd Action: GOING STRAIGHT AHEAD
 Apparent Factors: OTHER (VEHICLE), NOT APPLICABLE

Veh :3 CAR/VAN/PICKUP Registered Weight: State of Registration: ON
 Num of Occupants: 2 Driver's Age: 71 Sex: M Citation Issued: N
 Direction of Travel: WEST Public Property Damage: N School Bus Involved: N
 Pre-Accd Action: STOPPED IN TRAFFIC
 Apparent Factors: OTHER (VEHICLE), NOT APPLICABLE

County: Dutchess Muni: Fishkill(V) Ref. Marker: 52 82042041 Street: STATE HWY 52
14 Meters North of Blodgett Rd

6/10/2009 Wed 18:11 PM Persons Killed: 0 Persons Injured: 0 Extent of Injuries: **Case: 2009-33038559**
 Accident Class: PROPERTY DAMAGE Police Agency: Num of Veh: 2
 Type Of Accident: COLLISION WITH MOTOR VEHICLE Traffic Control: NONE
 Manner of Collision: RIGHT ANGLE Weather: CLOUDY
 Road Surface Condition: DRY Road Char.: STRAIGHT AND LEVEL Light Condition: DAYLIGHT
 Loc. of Ped/Bicycle: NOT APPLICABLE Action of Ped/Bicycle: NOT APPLICABLE

Veh :1	CAR/VAN/PICKUP	Registered Weight: 3839	State of Registration: NY
	Num of Occupants: 1	Driver's Age: 21	Sex: M Citation Issued: N
	Direction of Travel: NORTH	Public Property Damage: N	School Bus Involved: N
	Pre-Accd Action: GOING STRAIGHT AHEAD		
	Apparent Factors: UNKNOWN, OTHER (VEHICLE)		

Accident Location Information System (ALIS)Date: 11/17/10
10:09**Accident Verbal Description Report**

Page: 97

5926 VDR NYS Rt 52 From I 84 Ext 12 E bound Ramps to US Rt 9**Data in this report covers the period Jun 30, 2005 - Jun 30, 2010****Complete Accident data from NYSDMV is only available thru 6/30/2010**

County: Dutchess Muni: Fishkill(V) Ref. Marker: 52 82042041 Street: STATE HWY 52

***** CONTINUED

Veh :2 CAR/VAN/PICKUP Registered Weight: 5225 State of Registration: NY
 Num of Occupants: 2 Driver's Age: 17 Sex: F Citation Issued: N
 Direction of Travel: WEST Public Property Damage: N School Bus Involved: N
 Pre-Accd Action: GOING STRAIGHT AHEAD
 Apparent Factors: DRIVER INEXPERIENCE, DRIVER INATTENTION

County: Dutchess Muni: Fishkill(V) Ref. Marker: 52 82042044 Street: [Route] 52

AT INTERSECTION WITH BEDFORD AVE

6/14/2009 Sun 12:11 PM Persons Killed: 0 Persons Injured: 1 Extent of Injuries: B **Case: 2009-33042602**
 Accident Class: INJURY Police Agency: Num of Veh: 1
 Type Of Accident: COLLISION WITH BICYCLIST Traffic Control: NONE
 Manner of Collision: OTHER Weather: CLEAR
 Road Surface Condition: DRY Road Char.: STRAIGHT AND LEVEL Light Condition: DAYLIGHT
 Loc. of Ped/Bicycle: PED/BICYCLIST NOT AT INTERSECTION Action of Ped/Bicycle: CROSSING

Veh :1 CAR/VAN/PICKUP Registered Weight: 3153 State of Registration: NY
 Num of Occupants: 1 Driver's Age: 56 Sex: F Citation Issued: N
 Direction of Travel: WEST Public Property Damage: N School Bus Involved: N
 Pre-Accd Action: CHANGING LANES
 Apparent Factors: PASSING OR LANE USAGE IMPROPERLY, OTHER (VEHICLE)

Veh :2 BICYCLE Registered Weight: State of Registration:
 Num of Occupants: 1 Driver's Age: 15 Sex: M Citation Issued: N
 Direction of Travel: NORTH Public Property Damage: N School Bus Involved: N
 Pre-Accd Action: OTHER
 Apparent Factors: NOT APPLICABLE, PEDESTRIAN'S ERROR/CONFUSION

County: Dutchess Muni: Fishkill(V) Ref. Marker: 52 82042043 Street: MAIN ST

21 Meters South of Cary Ave

8/17/2009 Mon 12:11 PM Persons Killed: 0 Persons Injured: 1 Extent of Injuries: C **Case: 2009-33108458**
 Accident Class: INJURY Police Agency: Num of Veh: 2
 Type Of Accident: COLLISION WITH MOTOR VEHICLE Traffic Control: NONE
 Manner of Collision: REAR END Weather: CLEAR
 Road Surface Condition: DRY Road Char.: STRAIGHT AND LEVEL Light Condition: DAYLIGHT
 Loc. of Ped/Bicycle: NOT APPLICABLE Action of Ped/Bicycle: NOT APPLICABLE

Veh :1 CAR/VAN/PICKUP Registered Weight: State of Registration: NY
 Num of Occupants: 1 Driver's Age: 63 Sex: M Citation Issued: N
 Direction of Travel: NORTH Public Property Damage: N School Bus Involved: N
 Pre-Accd Action: GOING STRAIGHT AHEAD
 Apparent Factors: DRIVER INATTENTION, NOT APPLICABLE

Veh :2	CAR/VAN/PICKUP	Registered Weight:	State of Registration: NY
	Num of Occupants: 2	Driver's Age: 37	Sex: F Citation Issued: N
	Direction of Travel: NORTH	Public Property Damage: N	School Bus Involved: N
	Pre-Accd Action: STOPPED IN TRAFFIC		
	Apparent Factors: OTHER (VEHICLE), NOT APPLICABLE		

Accident Location Information System (ALIS)Date: 11/17/10
10:09**Accident Verbal Description Report**

Page: 98

5926 VDR NYS Rt 52 From I 84 Ext 12 E bound Ramps to US Rt 9**Data in this report covers the period Jun 30, 2005 - Jun 30, 2010****Complete Accident data from NYSDMV is only available thru 6/30/2010**County: Dutchess Muni: Fishkill(V) Ref. Marker: 52 82042043 Street: MAIN ST
31 Meters South of Cary Ave

8/19/2009 Wed 12:11 PM Persons Killed: 0 Persons Injured: 0 Extent of Injuries: **Case: 2009-33116037**
 Accident Class: NON-REPORTABLE Police Agency: Num of Veh: 2
 Type Of Accident: COLLISION WITH MOTOR VEHICLE Traffic Control: NONE
 Manner of Collision: REAR END Weather: CLEAR
 Road Surface Condition: DRY Road Char.: STRAIGHT AND LEVEL Light Condition: DAYLIGHT
 Loc. of Ped/Bicycle: NOT APPLICABLE Action of Ped/Bicycle: NOT APPLICABLE

Veh :1 CAR/VAN/PICKUP Registered Weight: State of Registration: NY
 Num of Occupants: 1 Driver's Age: 57 Sex: F Citation Issued: Y
 Direction of Travel: EAST Public Property Damage: N School Bus Involved: N
 Pre-Accd Action: GOING STRAIGHT AHEAD
 Apparent Factors: DRIVER INATTENTION, NOT APPLICABLE

Veh :2 CAR/VAN/PICKUP Registered Weight: State of Registration: NJ
 Num of Occupants: 1 Driver's Age: 24 Sex: M Citation Issued: N
 Direction of Travel: EAST Public Property Damage: N School Bus Involved: N
 Pre-Accd Action: GOING STRAIGHT AHEAD
 Apparent Factors: NOT APPLICABLE, NOT APPLICABLE

County: Dutchess Muni: Fishkill(V) Ref. Marker: 52 82042042 Street: [Route] 52
AT INTERSECTION WITH LUYSTER PL

7/12/2009 Sun 12:11 PM Persons Killed: 0 Persons Injured: 0 Extent of Injuries: **Case: 2009-33071215**
 Accident Class: PROPERTY DAMAGE Police Agency: Num of Veh: 1
 Type Of Accident: COLLISION WITH CRASH CUSHION Traffic Control: NONE
 Manner of Collision: OTHER Weather: CLEAR
 Road Surface Condition: DRY Road Char.: STRAIGHT AND LEVEL Light Condition: DAYLIGHT
 Loc. of Ped/Bicycle: NOT APPLICABLE Action of Ped/Bicycle: NOT APPLICABLE

Veh :1 CAR/VAN/PICKUP Registered Weight: 4144 State of Registration: NY
 Num of Occupants: 1 Driver's Age: 21 Sex: M Citation Issued: N
 Direction of Travel: WEST Public Property Damage: N School Bus Involved: N
 Pre-Accd Action: BACKING
 Apparent Factors: DRIVER INATTENTION, NOT APPLICABLE

County: Dutchess Muni: Fishkill(V) Ref. Marker: Street: BLODGETT RD
AT INTERSECTION WITH Main St

7/10/2009 Fri 12:11 PM Persons Killed: 0 Persons Injured: 1 Extent of Injuries: C **Case: 2009-33071219**
 Accident Class: INJURY Police Agency: Num of Veh: 2
 Type Of Accident: COLLISION WITH MOTOR VEHICLE Traffic Control: NONE
 Manner of Collision: REAR END Weather: CLOUDY
 Road Surface Condition: DRY Road Char.: STRAIGHT AND LEVEL Light Condition: DAYLIGHT
 Loc. of Ped/Bicycle: NOT APPLICABLE Action of Ped/Bicycle: NOT APPLICABLE

Accident Location Information System (ALIS)Date: 11/17/10
10:09**Accident Verbal Description Report**

Page: 95

5926 VDR NYS Rt 52 From I 84 Ext 12 E bound Ramps to US Rt 9**Data in this report covers the period Jun 30, 2005 - Jun 30, 2010****Complete Accident data from NYSDMV is only available thru 6/30/2010**

County: Dutchess Muni: Fishkill(V) Ref. Marker: Street: BLODGETT RD

***** CONTINUED

Veh :1 CAR/VAN/PICKUP Registered Weight: 2895 State of Registration: NY
 Num of Occupants: 1 Driver's Age: 46 Sex: F Citation Issued: N
 Direction of Travel: NORTH Public Property Damage: N School Bus Involved: N
 Pre-Accd Action: STOPPED IN TRAFFIC
 Apparent Factors: NOT APPLICABLE, NOT APPLICABLE

Veh :2 CAR/VAN/PICKUP Registered Weight: 3053 State of Registration: NY
 Num of Occupants: 1 Driver's Age: 53 Sex: F Citation Issued: N
 Direction of Travel: NORTH Public Property Damage: N School Bus Involved: N
 Pre-Accd Action: STARTING IN TRAFFIC
 Apparent Factors: NOT APPLICABLE, DRIVER INATTENTION

County: Dutchess Muni: Fishkill(V) Ref. Marker: 52 82042041 Street: ROUTE 52
28 Meters South of Driveway

6/8/2009 Mon 15:11 PM Persons Killed: 0 Persons Injured: 0 Extent of Injuries: **Case: 2009-33037593**
 Accident Class: PROPERTY DAMAGE Police Agency: Num of Veh: 2
 Type Of Accident: COLLISION WITH MOTOR VEHICLE Traffic Control: NONE
 Manner of Collision: RIGHT TURN (AGAINST OTHER CAR) Weather: CLEAR
 Road Surface Condition: DRY Road Char.: STRAIGHT AND LEVEL Light Condition: DAYLIGHT
 Loc. of Ped/Bicycle: NOT APPLICABLE Action of Ped/Bicycle: NOT APPLICABLE

Veh :1 CAR/VAN/PICKUP Registered Weight: 3244 State of Registration: NY
 Num of Occupants: 1 Driver's Age: 89 Sex: M Citation Issued: N
 Direction of Travel: WEST Public Property Damage: N School Bus Involved: N
 Pre-Accd Action: MAKING RIGHT TURN
 Apparent Factors: DRIVER INATTENTION, NOT APPLICABLE

Veh :2 CAR/VAN/PICKUP Registered Weight: 4489 State of Registration: NY
 Num of Occupants: 1 Driver's Age: 56 Sex: F Citation Issued: N
 Direction of Travel: WEST Public Property Damage: N School Bus Involved: N
 Pre-Accd Action: GOING STRAIGHT AHEAD
 Apparent Factors: NOT APPLICABLE, OTHER (VEHICLE)

County: Dutchess Muni: Fishkill(V) Ref. Marker: 52 82042046 Street: MAIN ST
AT INTERSECTION WITH NORTH ST

6/16/2009 Tue 16:11 PM Persons Killed: 0 Persons Injured: 0 Extent of Injuries: **Case: 2009-33043967**
 Accident Class: PROPERTY DAMAGE Police Agency: Num of Veh: 2
 Type Of Accident: COLLISION WITH MOTOR VEHICLE Traffic Control: NONE
 Manner of Collision: OVERTAKING Weather: CLEAR
 Road Surface Condition: DRY Road Char.: STRAIGHT AND LEVEL Light Condition: DAYLIGHT
 Loc. of Ped/Bicycle: NOT APPLICABLE Action of Ped/Bicycle: NOT APPLICABLE

Veh :2	CAR/VAN/PICKUP	Registered Weight:	State of Registration: VA
	Num of Occupants: 2	Driver's Age: 59	Sex: M Citation Issued: Y
	Direction of Travel: WEST	Public Property Damage: N	School Bus Involved: N
	Pre-Accd Action: STARTING FROM PARKING		
	Apparent Factors: DRIVER INATTENTION, FAILURE TO YIELD RIGHT OF WAY		

Accident Location Information System (ALIS)Date: 11/17/10
10:09**Accident Verbal Description Report**

Page: 10C

5926 VDR NYS Rt 52 From I 84 Ext 12 E bound Ramps to US Rt 9**Data in this report covers the period Jun 30, 2005 - Jun 30, 2010****Complete Accident data from NYSDMV is only available thru 6/30/2010**

County: Dutchess Muni: Fishkill(V) Ref. Marker: 52 82042046 Street: MAIN ST

***** CONTINUED

Veh :1 CAR/VAN/PICKUP Registered Weight: 2394 State of Registration: NY
 Num of Occupants: 1 Driver's Age: 39 Sex: F Citation Issued: N
 Direction of Travel: WEST Public Property Damage: N School Bus Involved: N
 Pre-Accd Action: GOING STRAIGHT AHEAD
 Apparent Factors: NOT APPLICABLE, VIEW OBSTRUCTED/LIMITED

County: Dutchess Muni: Fishkill(V) Ref. Marker: 52 82042046 Street: CHURCH ST

AT INTERSECTION WITH [Route] 52

6/19/2009 Fri 12:11 PM Persons Killed: 0 Persons Injured: 0 Extent of Injuries: **Case: 2009-33044954**
 Accident Class: NON-REPORTABLE Police Agency: Num of Veh: 2
 Type Of Accident: COLLISION WITH MOTOR VEHICLE Traffic Control: STOP SIGN
 Manner of Collision: REAR END Weather: CLOUDY
 Road Surface Condition: DRY Road Char.: STRAIGHT/ GRADE Light Condition: DAYLIGHT
 Loc. of Ped/Bicycle: NOT APPLICABLE Action of Ped/Bicycle: NOT APPLICABLE

Veh :1 CAR/VAN/PICKUP Registered Weight: State of Registration: NY
 Num of Occupants: 1 Driver's Age: 39 Sex: F Citation Issued: N
 Direction of Travel: SOUTH Public Property Damage: N School Bus Involved: N
 Pre-Accd Action: STARTING IN TRAFFIC
 Apparent Factors: NOT APPLICABLE, NOT APPLICABLE

Veh :2 CAR/VAN/PICKUP Registered Weight: State of Registration: NY
 Num of Occupants: 1 Driver's Age: 40 Sex: F Citation Issued: N
 Direction of Travel: SOUTH Public Property Damage: N School Bus Involved: N
 Pre-Accd Action: STARTING IN TRAFFIC
 Apparent Factors: NOT APPLICABLE, FOLLOWING TOO CLOSELY

County: Dutchess Muni: Fishkill(V) Ref. Marker: 9 82051035 Street: MAIN ST

AT INTERSECTION WITH [Route] 9

6/24/2009 Wed 17:11 PM Persons Killed: 0 Persons Injured: 0 Extent of Injuries: **Case: 2009-33054484**
 Accident Class: NON-REPORTABLE Police Agency: Num of Veh: 2
 Type Of Accident: COLLISION WITH MOTOR VEHICLE Traffic Control: NONE
 Manner of Collision: OVERTAKING Weather: CLOUDY
 Road Surface Condition: DRY Road Char.: STRAIGHT AND LEVEL Light Condition: DAYLIGHT
 Loc. of Ped/Bicycle: NOT APPLICABLE Action of Ped/Bicycle: NOT APPLICABLE

Veh :1 CAR/VAN/PICKUP Registered Weight: State of Registration: NY
 Num of Occupants: 3 Driver's Age: 19 Sex: M Citation Issued: N
 Direction of Travel: EAST Public Property Damage: N School Bus Involved: N
 Pre-Accd Action: GOING STRAIGHT AHEAD
 Apparent Factors: DRIVER INATTENTION, NOT APPLICABLE

Veh :2	CAR/VAN/PICKUP	Registered Weight:	State of Registration: NY
	Num of Occupants: 1	Driver's Age:	Sex: Citation Issued: N
	Direction of Travel: EAST	Public Property Damage: N	School Bus Involved: N
	Pre-Accd Action: MAKING LEFT TURN		
	Apparent Factors: NOT APPLICABLE, DRIVER INATTENTION		

Accident Location Information System (ALIS)Date: 11/17/10
10:09**Accident Verbal Description Report**

Page: 101

5926 VDR NYS Rt 52 From I 84 Ext 12 E bound Ramps to US Rt 9**Data in this report covers the period Jun 30, 2005 - Jun 30, 2010****Complete Accident data from NYSDMV is only available thru 6/30/2010**County: Dutchess Muni: Fishkill(V) Ref. Marker: 52 82042042 Street: MAIN ST
AT INTERSECTION WITH LUYSTER PL

6/16/2009 Tue 13:11 PM Persons Killed: 0 Persons Injured: 0 Extent of Injuries: **Case: 2009-33043688**
 Accident Class: PROPERTY DAMAGE Police Agency: Num of Veh: 2
 Type Of Accident: COLLISION WITH MOTOR VEHICLE Traffic Control: NO PASSING ZONE
 Manner of Collision: REAR END Weather: CLOUDY
 Road Surface Condition: DRY Road Char.: STRAIGHT AND LEVEL Light Condition: DAYLIGHT
 Loc. of Ped/Bicycle: NOT APPLICABLE Action of Ped/Bicycle: NOT APPLICABLE

Veh :2 CAR/VAN/PICKUP Registered Weight: 3040 State of Registration: NY
 Num of Occupants: 1 Driver's Age: 67 Sex: F Citation Issued: N
 Direction of Travel: WEST Public Property Damage: N School Bus Involved: N
 Pre-Accd Action: GOING STRAIGHT AHEAD
 Apparent Factors: FOLLOWING TOO CLOSELY, NOT APPLICABLE

Veh :1 CAR/VAN/PICKUP Registered Weight: 4500 State of Registration: NY
 Num of Occupants: 1 Driver's Age: 50 Sex: M Citation Issued: N
 Direction of Travel: WEST Public Property Damage: N School Bus Involved: N
 Pre-Accd Action: STOPPED IN TRAFFIC
 Apparent Factors: NOT APPLICABLE, NOT APPLICABLE

County: Dutchess Muni: Fishkill(V) Ref. Marker: 52 82042044 Street: MAIN ST
AT INTERSECTION WITH JACKSON ST

6/16/2009 Tue 12:11 PM Persons Killed: 0 Persons Injured: 0 Extent of Injuries: **Case: 2009-33043852**
 Accident Class: PROPERTY DAMAGE Police Agency: Num of Veh: 2
 Type Of Accident: COLLISION WITH MOTOR VEHICLE Traffic Control: TRAFFIC SIGNAL
 Manner of Collision: REAR END Weather: CLOUDY
 Road Surface Condition: DRY Road Char.: STRAIGHT AND LEVEL Light Condition: DAYLIGHT
 Loc. of Ped/Bicycle: NOT APPLICABLE Action of Ped/Bicycle: NOT APPLICABLE

Veh :2 OTHER Registered Weight: State of Registration: NY
 Num of Occupants: 1 Driver's Age: 42 Sex: M Citation Issued: N
 Direction of Travel: EAST Public Property Damage: N School Bus Involved: N
 Pre-Accd Action: GOING STRAIGHT AHEAD
 Apparent Factors: NOT APPLICABLE, GLARE

Veh :1 CAR/VAN/PICKUP Registered Weight: 2480 State of Registration: NY
 Num of Occupants: 1 Driver's Age: 18 Sex: F Citation Issued: N
 Direction of Travel: EAST Public Property Damage: N School Bus Involved: N
 Pre-Accd Action: GOING STRAIGHT AHEAD
 Apparent Factors: NOT APPLICABLE, NOT APPLICABLE

County: Dutchess Muni: Fishkill(T) Ref. Marker: 52 82042038 Street: [Route] 52

AT INTERSECTION WITH GRAHAM RD

6/1/2009

Mon 16:11 PM

Persons Killed: 0

Persons Injured: 0

Extent of Injuries:

Case: 2009-33084997

Accident Class: PROPERTY DAMAGE

Police Agency:

Num of Veh: 2

Type Of Accident: COLLISION WITH MOTOR VEHICLE

Traffic Control: NO PASSING ZONE

Weather: CLEAR

Manner of Collision: LEFT TURN (AGAINST OTHER CAR)

Road Surface Condition: DRY

Road Char.: STRAIGHT AND LEVEL

Light Condition: DAYLIGHT

Loc. of Ped/Bicycle: NOT APPLICABLE

Action of Ped/Bicycle: NOT APPLICABLE

Accident Location Information System (ALIS)Date: 11/17/10
10:09**Accident Verbal Description Report**

Page: 102

5926 VDR NYS Rt 52 From I 84 Ext 12 E bound Ramps to US Rt 9**Data in this report covers the period Jun 30, 2005 - Jun 30, 2010****Complete Accident data from NYSDMV is only available thru 6/30/2010**

County: Dutchess Muni: Fishkill(T) Ref. Marker: 52 82042038 Street: [Route] 52

***** CONTINUED

Veh :1 CAR/VAN/PICKUP Registered Weight: 4068 State of Registration: NY
 Num of Occupants: 2 Driver's Age: 55 Sex: F Citation Issued: N
 Direction of Travel: SOUTH-WEST Public Property Damage: N School Bus Involved: N
 Pre-Accd Action: STOPPED IN TRAFFIC
 Apparent Factors: OTHER (VEHICLE), UNKNOWN

Veh :2 CAR/VAN/PICKUP Registered Weight: 3569 State of Registration: NY
 Num of Occupants: 1 Driver's Age: 58 Sex: M Citation Issued: N
 Direction of Travel: SOUTH-EAST Public Property Damage: N School Bus Involved: N
 Pre-Accd Action: MAKING LEFT TURN
 Apparent Factors: DRIVER INATTENTION, UNKNOWN

County: Dutchess Muni: Fishkill(V) Ref. Marker: 9 82051035 Street: [Route] 9

AT INTERSECTION WITH [Route] 52

7/8/2009 Wed 18:11 PM Persons Killed: 0 Persons Injured: 0 Extent of Injuries: **Case: 2009-33070369**
 Accident Class: NON-REPORTABLE Police Agency: Num of Veh: 2
 Type Of Accident: COLLISION WITH MOTOR VEHICLE Traffic Control: TRAFFIC SIGNAL
 Manner of Collision: REAR END Weather: CLEAR
 Road Surface Condition: DRY Road Char.: STRAIGHT/ GRADE Light Condition: DAYLIGHT
 Loc. of Ped/Bicycle: NOT APPLICABLE Action of Ped/Bicycle: NOT APPLICABLE

Veh :1 CAR/VAN/PICKUP Registered Weight: State of Registration: NY
 Num of Occupants: 1 Driver's Age: 48 Sex: F Citation Issued: N
 Direction of Travel: NORTH Public Property Damage: N School Bus Involved: N
 Pre-Accd Action: STOPPED IN TRAFFIC
 Apparent Factors: OTHER (VEHICLE), FOLLOWING TOO CLOSELY

Veh :2 CAR/VAN/PICKUP Registered Weight: State of Registration: NY
 Num of Occupants: 1 Driver's Age: 38 Sex: M Citation Issued: N
 Direction of Travel: NORTH Public Property Damage: N School Bus Involved: N
 Pre-Accd Action: STOPPED IN TRAFFIC
 Apparent Factors: FOLLOWING TOO CLOSELY, DRIVER INATTENTION

County: Dutchess Muni: Fishkill(V) Ref. Marker: 52 82042042 Street: MAIN ST

22 Meters North of Driveway

7/13/2009 Mon 16:11 PM Persons Killed: 0 Persons Injured: 0 Extent of Injuries: **Case: 2009-33072078**
 Accident Class: NON-REPORTABLE Police Agency: Num of Veh: 2
 Type Of Accident: COLLISION WITH MOTOR VEHICLE Traffic Control: NONE
 Manner of Collision: REAR END Weather: CLEAR
 Road Surface Condition: DRY Road Char.: STRAIGHT AND LEVEL Light Condition: DAYLIGHT
 Loc. of Ped/Bicycle: NOT APPLICABLE Action of Ped/Bicycle: NOT APPLICABLE

Veh :1	CAR/VAN/PICKUP	Registered Weight:	State of Registration: NY
	Num of Occupants: 1	Driver's Age: 53	Sex: F Citation Issued: Y
	Direction of Travel: EAST	Public Property Damage: N	School Bus Involved: N
	Pre-Accd Action: GOING STRAIGHT AHEAD		
	Apparent Factors: FOLLOWING TOO CLOSELY, NOT APPLICABLE		

Accident Location Information System (ALIS)Date: 11/17/10
10:09**Accident Verbal Description Report**

Page: 103

5926 VDR NYS Rt 52 From I 84 Ext 12 E bound Ramps to US Rt 9**Data in this report covers the period Jun 30, 2005 - Jun 30, 2010****Complete Accident data from NYSDMV is only available thru 6/30/2010**

County: Dutchess Muni: Fishkill(V) Ref. Marker: 52 82042042 Street: MAIN ST

***** CONTINUED

Veh :2 CAR/VAN/PICKUP Registered Weight: State of Registration: NY
 Num of Occupants: 3 Driver's Age: 28 Sex: M Citation Issued: N
 Direction of Travel: EAST Public Property Damage: N School Bus Involved: N
 Pre-Accd Action: GOING STRAIGHT AHEAD
 Apparent Factors: NOT APPLICABLE, NOT APPLICABLE

County: Dutchess Muni: Fishkill(V) Ref. Marker: 52 82042041 Street: ROUTE 52

28 Meters South of Driveway

7/30/2009 Thu 13:11 PM Persons Killed: 0 Persons Injured: 1 Extent of Injuries: C **Case: 2009-33086876**
 Accident Class: PROPERTY DAMAGE AND INJURY Police Agency: Num of Veh: 2
 Type Of Accident: COLLISION WITH MOTOR VEHICLE Traffic Control: NONE
 Manner of Collision: SIDESWIPE Weather: CLEAR
 Road Surface Condition: DRY Road Char.: STRAIGHT AND LEVEL Light Condition: DAYLIGHT
 Loc. of Ped/Bicycle: NOT APPLICABLE Action of Ped/Bicycle: NOT APPLICABLE

Veh :1 CAR/VAN/PICKUP Registered Weight: 3394 State of Registration: NY
 Num of Occupants: 1 Driver's Age: 18 Sex: M Citation Issued: N
 Direction of Travel: WEST Public Property Damage: N School Bus Involved: N
 Pre-Accd Action: GOING STRAIGHT AHEAD
 Apparent Factors: DRIVER INATTENTION, NOT APPLICABLE

Veh :2 CAR/VAN/PICKUP Registered Weight: 2955 State of Registration: NY
 Num of Occupants: 1 Driver's Age: 22 Sex: F Citation Issued: N
 Direction of Travel: WEST Public Property Damage: N School Bus Involved: N
 Pre-Accd Action: GOING STRAIGHT AHEAD
 Apparent Factors: NOT APPLICABLE, NOT APPLICABLE

County: Dutchess Muni: Fishkill(T) Ref. Marker: 52 82042039 Street: STATE HWY 52

21 Meters West of White St

6/16/2009 Tue 11:11 AM Persons Killed: 0 Persons Injured: 2 Extent of Injuries: CC **Case: 2009-33067483**
 Accident Class: PROPERTY DAMAGE AND INJURY Police Agency: Num of Veh: 2
 Type Of Accident: COLLISION WITH MOTOR VEHICLE Traffic Control: UNKNOWN
 Manner of Collision: REAR END Weather: CLEAR
 Road Surface Condition: DRY Road Char.: STRAIGHT AND LEVEL Light Condition: DAYLIGHT
 Loc. of Ped/Bicycle: NOT APPLICABLE Action of Ped/Bicycle: NOT APPLICABLE

Veh :2 CAR/VAN/PICKUP Registered Weight: 2339 State of Registration: NY
 Num of Occupants: 1 Driver's Age: 78 Sex: M Citation Issued: N
 Direction of Travel: WEST Public Property Damage: N School Bus Involved: N
 Pre-Accd Action: GOING STRAIGHT AHEAD
 Apparent Factors: UNKNOWN, UNKNOWN

Veh :1	CAR/VAN/PICKUP	Registered Weight: 2683	State of Registration: NY
	Num of Occupants: 1	Driver's Age: 65	Sex: M Citation Issued: N
	Direction of Travel: WEST	Public Property Damage: N	School Bus Involved: N
	Pre-Accd Action: MAKING LEFT TURN		
	Apparent Factors: UNKNOWN, UNKNOWN		

Accident Location Information System (ALIS)Date: 11/17/10
10:09**Accident Verbal Description Report**

Page: 104

5926 VDR NYS Rt 52 From I 84 Ext 12 E bound Ramps to US Rt 9**Data in this report covers the period Jun 30, 2005 - Jun 30, 2010****Complete Accident data from NYSDMV is only available thru 6/30/2010**

County: Dutchess Muni: Fishkill(V) Ref. Marker: Street:
8/8/2009 Sat 09:11 AM Persons Killed: 0 Persons Injured: 1 Extent of Injuries: C **Case: 2009-33099432**
 Accident Class: PROPERTY DAMAGE AND INJURY Police Agency: Num of Veh: 2
 Type Of Accident: COLLISION WITH MOTOR VEHICLE Traffic Control: TRAFFIC SIGNAL
 Manner of Collision: REAR END Weather: CLEAR
 Road Surface Condition: DRY Road Char.: STRAIGHT AND LEVEL Light Condition: DAYLIGHT
 Loc. of Ped/Bicycle: NOT APPLICABLE Action of Ped/Bicycle: NOT APPLICABLE

Veh :1 CAR/VAN/PICKUP Registered Weight: 3444 State of Registration: NY
 Num of Occupants: 2 Driver's Age: 38 Sex: M Citation Issued: N
 Direction of Travel: EAST Public Property Damage: N School Bus Involved: N
 Pre-Accd Action: GOING STRAIGHT AHEAD
 Apparent Factors: FOLLOWING TOO CLOSELY, NOT APPLICABLE

Veh :2 CAR/VAN/PICKUP Registered Weight: 2896 State of Registration: NY
 Num of Occupants: 2 Driver's Age: 56 Sex: F Citation Issued: N
 Direction of Travel: NORTH-EAST Public Property Damage: N School Bus Involved: N
 Pre-Accd Action: MAKING LEFT TURN
 Apparent Factors: NOT APPLICABLE, NOT APPLICABLE

County: Dutchess Muni: Fishkill(V) Ref. Marker: 52 82042044 Street: MAIN ST
 12 Meters North of Jackson St
10/9/2009 Fri 16:11 PM Persons Killed: 0 Persons Injured: 0 Extent of Injuries: **Case: 2009-33171672**
 Accident Class: NON-REPORTABLE Police Agency: Num of Veh: 2
 Type Of Accident: COLLISION WITH MOTOR VEHICLE Traffic Control: TRAFFIC SIGNAL
 Manner of Collision: REAR END Weather: RAIN
 Road Surface Condition: WET Road Char.: STRAIGHT AND LEVEL Light Condition: DARK-ROAD LIGHTED
 Loc. of Ped/Bicycle: NOT APPLICABLE Action of Ped/Bicycle: NOT APPLICABLE

Veh :1 CAR/VAN/PICKUP Registered Weight: State of Registration: NY
 Num of Occupants: 1 Driver's Age: 34 Sex: F Citation Issued: N
 Direction of Travel: WEST Public Property Damage: N School Bus Involved: N
 Pre-Accd Action: STOPPED IN TRAFFIC
 Apparent Factors: NOT APPLICABLE, NOT APPLICABLE

Veh :2 CAR/VAN/PICKUP Registered Weight: State of Registration:
 Num of Occupants: 1 Driver's Age: Sex: M Citation Issued: N
 Direction of Travel: WEST Public Property Damage: N School Bus Involved: N
 Pre-Accd Action: GOING STRAIGHT AHEAD
 Apparent Factors: DRIVER INATTENTION, NOT APPLICABLE

County: Dutchess Muni: Fishkill(V) Ref. Marker: 52 82042044 Street: [Route] 52

AT INTERSECTION WITH JACKSON ST

7/22/2009

Wed 12:11 PM

Persons Killed: 0

Persons Injured: 0

Extent of Injuries:

Case: 2009-33080005

Accident Class: NON-REPORTABLE

Police Agency:

Num of Veh: 2

Type Of Accident: COLLISION WITH MOTOR VEHICLE

Traffic Control: TRAFFIC SIGNAL

Manner of Collision: REAR END

Weather: CLOUDY

Road Surface Condition: DRY

Road Char.: STRAIGHT AND LEVEL

Light Condition: DAYLIGHT

Loc. of Ped/Bicycle: NOT APPLICABLE

Action of Ped/Bicycle: NOT APPLICABLE

Accident Location Information System (ALIS)Date: 11/17/10
10:09**Accident Verbal Description Report**

Page: 105

5926 VDR NYS Rt 52 From I 84 Ext 12 E bound Ramps to US Rt 9**Data in this report covers the period Jun 30, 2005 - Jun 30, 2010****Complete Accident data from NYSDMV is only available thru 6/30/2010**

County: Dutchess Muni: Fishkill(V) Ref. Marker: 52 82042044 Street: [Route] 52

***** CONTINUED

Veh :1 CAR/VAN/PICKUP Registered Weight: State of Registration: NY
 Num of Occupants: 1 Driver's Age: 58 Sex: F Citation Issued: N
 Direction of Travel: WEST Public Property Damage: N School Bus Involved: N
 Pre-Accd Action: STOPPED IN TRAFFIC
 Apparent Factors: NOT APPLICABLE, DRIVER INATTENTION

Veh :2 CAR/VAN/PICKUP Registered Weight: State of Registration: NY
 Num of Occupants: 1 Driver's Age: 58 Sex: F Citation Issued: N
 Direction of Travel: WEST Public Property Damage: N School Bus Involved: N
 Pre-Accd Action: GOING STRAIGHT AHEAD
 Apparent Factors: DRIVER INATTENTION, NOT APPLICABLE

County: Dutchess Muni: Fishkill(V) Ref. Marker: 9 82051035 Street: [Route] 9

AT INTERSECTION WITH MAIN ST

7/8/2009 Wed 14:11 PM Persons Killed: 0 Persons Injured: 0 Extent of Injuries: **Case: 2009-33069927**
 Accident Class: PROPERTY DAMAGE Police Agency: Num of Veh: 2
 Type Of Accident: COLLISION WITH MOTOR VEHICLE Traffic Control: YIELD SIGN
 Manner of Collision: REAR END Weather: CLEAR
 Road Surface Condition: DRY Road Char.: STRAIGHT AND LEVEL Light Condition: DAYLIGHT
 Loc. of Ped/Bicycle: NOT APPLICABLE Action of Ped/Bicycle: NOT APPLICABLE

Veh :2 CAR/VAN/PICKUP Registered Weight: 3138 State of Registration: NY
 Num of Occupants: 1 Driver's Age: 47 Sex: M Citation Issued: N
 Direction of Travel: SOUTH-WEST Public Property Damage: N School Bus Involved: N
 Pre-Accd Action: MAKING RIGHT TURN
 Apparent Factors: NOT APPLICABLE, NOT APPLICABLE

Veh :1 CAR/VAN/PICKUP Registered Weight: 5498 State of Registration: NY
 Num of Occupants: 1 Driver's Age: 19 Sex: M Citation Issued: Y
 Direction of Travel: SOUTH-WEST Public Property Damage: N School Bus Involved: N
 Pre-Accd Action: MAKING RIGHT TURN
 Apparent Factors: FOLLOWING TOO CLOSELY, DRIVER INATTENTION

County: Dutchess Muni: Fishkill(V) Ref. Marker: 9 82051035 Street: [Route] 9

AT INTERSECTION WITH [Route] 52

7/28/2009 Tue 18:11 PM Persons Killed: 0 Persons Injured: 1 Extent of Injuries: A **Case: 2009-33084811**
 Accident Class: INJURY Police Agency: Num of Veh: 2
 Type Of Accident: COLLISION WITH MOTOR VEHICLE Traffic Control: TRAFFIC SIGNAL
 Manner of Collision: REAR END Weather: CLOUDY
 Road Surface Condition: DRY Road Char.: STRAIGHT AND LEVEL Light Condition: DAYLIGHT
 Loc. of Ped/Bicycle: NOT APPLICABLE Action of Ped/Bicycle: NOT APPLICABLE

Veh :1	CAR/VAN/PICKUP	Registered Weight: 2497	State of Registration: NY
	Num of Occupants: 1	Driver's Age: 29	Sex: F Citation Issued: N
	Direction of Travel: SOUTH	Public Property Damage: N	School Bus Involved: N
	Pre-Accd Action: STARTING IN TRAFFIC		
	Apparent Factors: DRIVER INATTENTION, NOT APPLICABLE		

Accident Location Information System (ALIS)Date: 11/17/10
10:09**Accident Verbal Description Report**

Page: 106

5926 VDR NYS Rt 52 From I 84 Ext 12 E bound Ramps to US Rt 9**Data in this report covers the period Jun 30, 2005 - Jun 30, 2010****Complete Accident data from NYSDMV is only available thru 6/30/2010**

County: Dutchess Muni: Fishkill(V) Ref. Marker: 9 82051035 Street: [Route] 9

***** CONTINUED

Veh :2 CAR/VAN/PICKUP Registered Weight: 2299 State of Registration: NY
 Num of Occupants: 1 Driver's Age: 42 Sex: M Citation Issued: N
 Direction of Travel: SOUTH Public Property Damage: N School Bus Involved: N
 Pre-Accd Action: STOPPED IN TRAFFIC
 Apparent Factors: NOT APPLICABLE, NOT APPLICABLE

County: Dutchess Muni: Fishkill(T) Ref. Marker: 52 82042039 Street: [Route] 52

30 Meters West of WOODVALE AVE

6/16/2009 Tue Persons Killed: Persons Injured: Extent of Injuries: **Case: 2009-33104990**
 Accident Class: Police Agency: Num of Veh:
 Type Of Accident: Traffic Control:
 Manner of Collision: Road Char.: Weather:
 Road Surface Condition: Action of Ped/Bicycle: Light Condition:
 Loc. of Ped/Bicycle:

Veh : Registered Weight: State of Registration:
 Num of Occupants: Driver's Age: Sex: Citation Issued:
 Direction of Travel: Public Property Damage: School Bus Involved:
 Pre-Accd Action:

County: Dutchess Muni: Fishkill(V) Ref. Marker: 52 82042041 Street: STATE HWY 52

AT INTERSECTION WITH BLODGETT RD

8/31/2009 Mon 18:11 PM Persons Killed: 0 Persons Injured: 0 Extent of Injuries: **Case: 2009-33127411**
 Accident Class: PROPERTY DAMAGE Police Agency: Num of Veh: 2
 Type Of Accident: COLLISION WITH MOTOR VEHICLE Traffic Control: NONE
 Manner of Collision: REAR END Weather: CLEAR
 Road Surface Condition: DRY Road Char.: STRAIGHT AND LEVEL Light Condition: DAYLIGHT
 Loc. of Ped/Bicycle: NOT APPLICABLE Action of Ped/Bicycle: NOT APPLICABLE

Veh :1 CAR/VAN/PICKUP Registered Weight: State of Registration: NY
 Num of Occupants: 1 Driver's Age: 34 Sex: M Citation Issued: N
 Direction of Travel: WEST Public Property Damage: N School Bus Involved: N
 Pre-Accd Action: GOING STRAIGHT AHEAD
 Apparent Factors: GLARE, NOT APPLICABLE

Veh :2 CAR/VAN/PICKUP Registered Weight: 3615 State of Registration: NY
 Num of Occupants: 1 Driver's Age: 36 Sex: F Citation Issued: N
 Direction of Travel: WEST Public Property Damage: N School Bus Involved: N
 Pre-Accd Action: GOING STRAIGHT AHEAD
 Apparent Factors: NOT APPLICABLE, GLARE

County: Dutchess Muni: Fishkill(V) Ref. Marker: 52 82042044 Street: MAIN ST
AT INTERSECTION WITH Jackson St

10/29/2009	Thu 16:11 PM	Persons Killed: 0	Persons Injured: 0	Extent of Injuries:	Case: 2009-33193367
	Accident Class: NON-REPORTABLE			Police Agency:	Num of Veh: 2
	Type Of Accident: COLLISION WITH MOTOR VEHICLE			Traffic Control: TRAFFIC SIGNAL	Weather: CLOUDY
	Manner of Collision: LEFT TURN (AGAINST OTHER CAR)				Light Condition: DAYLIGHT
	Road Surface Condition: DRY		Road Char.: STRAIGHT AND LEVEL		
	Loc. of Ped/Bicycle: NOT APPLICABLE			Action of Ped/Bicycle: NOT APPLICABLE	

Accident Location Information System (ALIS)Date: 11/17/10
10:09**Accident Verbal Description Report**

Page: 107

5926 VDR NYS Rt 52 From I 84 Ext 12 E bound Ramps to US Rt 9**Data in this report covers the period Jun 30, 2005 - Jun 30, 2010****Complete Accident data from NYSDMV is only available thru 6/30/2010**

County: Dutchess Muni: Fishkill(V) Ref. Marker: 52 82042044 Street: MAIN ST

***** CONTINUED

Veh :1 CAR/VAN/PICKUP Registered Weight: State of Registration: NY
 Num of Occupants: 1 Driver's Age: 49 Sex: M Citation Issued: N
 Direction of Travel: WEST Public Property Damage: N School Bus Involved: N
 Pre-Accd Action: GOING STRAIGHT AHEAD
 Apparent Factors: NOT APPLICABLE, NOT APPLICABLE

Veh :2 CAR/VAN/PICKUP Registered Weight: State of Registration: NY
 Num of Occupants: 1 Driver's Age: 45 Sex: M Citation Issued: N
 Direction of Travel: NORTH-EAST Public Property Damage: N School Bus Involved: N
 Pre-Accd Action: MAKING LEFT TURN
 Apparent Factors: FAILURE TO YIELD RIGHT OF WAY, NOT APPLICABLE

County: Dutchess Muni: Fishkill(V) Ref. Marker: 52 82042044 Street: JACKSON ST

AT INTERSECTION WITH MAIN ST

11/2/2009 Mon 07:11 AM Persons Killed: 0 Persons Injured: 0 Extent of Injuries: **Case: 2009-33193368**
 Accident Class: NON-REPORTABLE Police Agency: Num of Veh: 2
 Type Of Accident: COLLISION WITH MOTOR VEHICLE Traffic Control: TRAFFIC SIGNAL
 Manner of Collision: REAR END Weather: CLEAR
 Road Surface Condition: DRY Road Char.: STRAIGHT AND LEVEL Light Condition: DAYLIGHT
 Loc. of Ped/Bicycle: NOT APPLICABLE Action of Ped/Bicycle: NOT APPLICABLE

Veh :1 CAR/VAN/PICKUP Registered Weight: State of Registration: NY
 Num of Occupants: 1 Driver's Age: 48 Sex: F Citation Issued: N
 Direction of Travel: SOUTH Public Property Damage: N School Bus Involved: N
 Pre-Accd Action: STOPPED IN TRAFFIC
 Apparent Factors: NOT APPLICABLE, NOT APPLICABLE

Veh :2 CAR/VAN/PICKUP Registered Weight: State of Registration: NY
 Num of Occupants: 1 Driver's Age: 16 Sex: F Citation Issued: N
 Direction of Travel: SOUTH Public Property Damage: N School Bus Involved: N
 Pre-Accd Action: SLOWED OR STOPPING
 Apparent Factors: FOLLOWING TOO CLOSELY, NOT APPLICABLE

County: Dutchess Muni: Fishkill(V) Ref. Marker: 52 82042045 Street: MAIN ST

AT INTERSECTION WITH TAYLOR LN

9/14/2009 Mon 16:11 PM Persons Killed: 0 Persons Injured: 0 Extent of Injuries: **Case: 2009-33137023**
 Accident Class: PROPERTY DAMAGE Police Agency: Num of Veh: 2
 Type Of Accident: COLLISION WITH MOTOR VEHICLE Traffic Control: NONE
 Manner of Collision: RIGHT ANGLE Weather: CLEAR
 Road Surface Condition: DRY Road Char.: STRAIGHT AND LEVEL Light Condition: DAYLIGHT
 Loc. of Ped/Bicycle: NOT APPLICABLE Action of Ped/Bicycle: NOT APPLICABLE

Veh :1	CAR/VAN/PICKUP	Registered Weight: 5837	State of Registration: NY
	Num of Occupants: 2	Driver's Age: 41	Sex: F Citation Issued: N
	Direction of Travel: EAST	Public Property Damage: N	School Bus Involved: N
	Pre-Accd Action: GOING STRAIGHT AHEAD		
	Apparent Factors: NOT APPLICABLE, NOT APPLICABLE		

Accident Location Information System (ALIS)Date: 11/17/10
10:09**Accident Verbal Description Report**

Page: 108

5926 VDR NYS Rt 52 From I 84 Ext 12 E bound Ramps to US Rt 9**Data in this report covers the period Jun 30, 2005 - Jun 30, 2010****Complete Accident data from NYSDMV is only available thru 6/30/2010**

County: Dutchess Muni: Fishkill(V) Ref. Marker: 52 82042045 Street: MAIN ST

***** CONTINUED

Veh :2 CAR/VAN/PICKUP Registered Weight: 5181 State of Registration: NY
 Num of Occupants: 1 Driver's Age: 25 Sex: M Citation Issued: N
 Direction of Travel: WEST Public Property Damage: N School Bus Involved: N
 Pre-Accd Action: GOING STRAIGHT AHEAD
 Apparent Factors: FAILURE TO YIELD RIGHT OF WAY, NOT APPLICABLE

County: Dutchess Muni: Fishkill(V) Ref. Marker: 52 82042044 Street: BEDFORD AVE

AT INTERSECTION WITH MAIN ST

7/31/2009 Fri 11:11 AM Persons Killed: 0 Persons Injured: 0 Extent of Injuries: **Case: 2009-33162387**
 Accident Class: PROPERTY DAMAGE Police Agency: Num of Veh: 1
 Type Of Accident: COLL. W/LIGHT SUPPORT/UTILITY POLE Traffic Control: UNKNOWN
 Manner of Collision: OTHER Weather: UNKNOWN
 Road Surface Condition: UNKNOWN Road Char.: UNKNOWN Light Condition: UNKNOWN
 Loc. of Ped/Bicycle: NOT APPLICABLE Action of Ped/Bicycle: NOT APPLICABLE

Veh :1 CAR/VAN/PICKUP Registered Weight: 3515 State of Registration: NY
 Num of Occupants: 1 Driver's Age: 36 Sex: F Citation Issued: N
 Direction of Travel: UNKNOWN Public Property Damage: N School Bus Involved: N
 Pre-Accd Action: BACKING
 Apparent Factors: UNKNOWN, UNKNOWN

County: Dutchess Muni: Fishkill(V) Ref. Marker: 9 82051035 Street: MAIN ST

AT INTERSECTION WITH [Route] 9

6/15/2009 Mon Persons Killed: 0 Persons Injured: 0 Extent of Injuries: **Case: 2009-33213401**
 Accident Class: PROPERTY DAMAGE Police Agency: Num of Veh: 1
 Type Of Accident: COLL. W/LIGHT SUPPORT/UTILITY POLE Traffic Control: UNKNOWN
 Manner of Collision: OTHER Weather: UNKNOWN
 Road Surface Condition: UNKNOWN Road Char.: UNKNOWN Light Condition: UNKNOWN
 Loc. of Ped/Bicycle: NOT APPLICABLE Action of Ped/Bicycle: NOT APPLICABLE

Veh :1 CAR/VAN/PICKUP Registered Weight: 4379 State of Registration: NY
 Num of Occupants: 1 Driver's Age: 53 Sex: F Citation Issued: N
 Direction of Travel: UNKNOWN Public Property Damage: N School Bus Involved: N
 Pre-Accd Action: BACKING
 Apparent Factors: UNKNOWN, UNKNOWN

County: Dutchess Muni: Fishkill(V) Ref. Marker: 52 82042045 Street: MAIN ST

AT INTERSECTION WITH Robinson St

11/21/2009 Sat 15:11 PM Persons Killed: 0 Persons Injured: 0 Extent of Injuries: **Case: 2009-33217769**
 Accident Class: NON-REPORTABLE Police Agency: Num of Veh: 2
 Type Of Accident: COLLISION WITH MOTOR VEHICLE Traffic Control: OTHER
 Manner of Collision: REAR END Weather: CLEAR
 Road Surface Condition: DRY Road Char.: STRAIGHT AND LEVEL Light Condition: DAYLIGHT

Loc. of Ped/Bicycle: NOT APPLICABLE

Action of Ped/Bicycle: NOT APPLICABLE

Accident Location Information System (ALIS)Date: 11/17/10
10:09**Accident Verbal Description Report**

Page: 109

5926 VDR NYS Rt 52 From I 84 Ext 12 E bound Ramps to US Rt 9**Data in this report covers the period Jun 30, 2005 - Jun 30, 2010****Complete Accident data from NYSDMV is only available thru 6/30/2010**

County: Dutchess Muni: Fishkill(V) Ref. Marker: 52 82042045 Street: MAIN ST

***** CONTINUED

Veh :1 CAR/VAN/PICKUP Registered Weight: State of Registration: CT
 Num of Occupants: 1 Driver's Age: 46 Sex: M Citation Issued: N
 Direction of Travel: WEST Public Property Damage: N School Bus Involved: N
 Pre-Accd Action: STOPPED IN TRAFFIC
 Apparent Factors: NOT APPLICABLE, NOT APPLICABLE

Veh :2 CAR/VAN/PICKUP Registered Weight: State of Registration: NY
 Num of Occupants: 2 Driver's Age: 44 Sex: F Citation Issued: N
 Direction of Travel: WEST Public Property Damage: N School Bus Involved: N
 Pre-Accd Action: GOING STRAIGHT AHEAD
 Apparent Factors: GLARE, NOT APPLICABLE

County: Dutchess Muni: Fishkill(V) Ref. Marker: 52 82042042 Street: STATE HWY 52

31 Meters South of Luyster Pl

11/23/2009 Mon 12:11 PM Persons Killed: 0 Persons Injured: 0 Extent of Injuries: **Case: 2009-33218606**
 Accident Class: NON-REPORTABLE Police Agency: Num of Veh: 2
 Type Of Accident: COLLISION WITH MOTOR VEHICLE Traffic Control: NONE
 Manner of Collision: RIGHT TURN (WITH OTHER CAR) Weather: CLOUDY
 Road Surface Condition: DRY Road Char.: STRAIGHT AND LEVEL Light Condition: DAYLIGHT
 Loc. of Ped/Bicycle: NOT APPLICABLE Action of Ped/Bicycle: NOT APPLICABLE

Veh :1 CAR/VAN/PICKUP Registered Weight: State of Registration: NY
 Num of Occupants: 1 Driver's Age: 36 Sex: M Citation Issued: N
 Direction of Travel: EAST Public Property Damage: N School Bus Involved: N
 Pre-Accd Action: STOPPED IN TRAFFIC
 Apparent Factors: NOT APPLICABLE, NOT APPLICABLE

Veh :2 CAR/VAN/PICKUP Registered Weight: State of Registration: NY
 Num of Occupants: 1 Driver's Age: 23 Sex: M Citation Issued: N
 Direction of Travel: SOUTH Public Property Damage: N School Bus Involved: N
 Pre-Accd Action: GOING STRAIGHT AHEAD
 Apparent Factors: BACKING UNSAFELY, NOT APPLICABLE

County: Dutchess Muni: Fishkill(V) Ref. Marker: 52 82042046 Street: MAIN ST

30 Meters West of NORTH ST

10/20/2009 Tue 11:11 AM Persons Killed: 0 Persons Injured: 0 Extent of Injuries: **Case: 2009-33218573**
 Accident Class: PROPERTY DAMAGE Police Agency: Num of Veh: 2
 Type Of Accident: COLLISION WITH MOTOR VEHICLE Traffic Control: NONE
 Manner of Collision: OVERTAKING Weather: CLEAR
 Road Surface Condition: DRY Road Char.: CURVE AND LEVEL Light Condition: DAYLIGHT
 Loc. of Ped/Bicycle: NOT APPLICABLE Action of Ped/Bicycle: NOT APPLICABLE

Veh :1	CAR/VAN/PICKUP	Registered Weight: 25500	State of Registration: NY
	Num of Occupants: 2	Driver's Age: 38	Sex: M Citation Issued: N
	Direction of Travel: WEST	Public Property Damage: N	School Bus Involved: N
	Pre-Accd Action: GOING STRAIGHT AHEAD		
	Apparent Factors: VIEW OBSTRUCTED/LIMITED, NOT APPLICABLE		

Accident Location Information System (ALIS)Date: 11/17/10
10:09**Accident Verbal Description Report**

Page: 11C

5926 VDR NYS Rt 52 From I 84 Ext 12 E bound Ramps to US Rt 9**Data in this report covers the period Jun 30, 2005 - Jun 30, 2010****Complete Accident data from NYSDMV is only available thru 6/30/2010**

County: Dutchess Muni: Fishkill(V) Ref. Marker: 52 82042046 Street: MAIN ST

***** CONTINUED

Veh :2 CAR/VAN/PICKUP Registered Weight: 3072 State of Registration: NY
 Num of Occupants: 2 Driver's Age: 25 Sex: F Citation Issued: N
 Direction of Travel: WEST Public Property Damage: N School Bus Involved: N
 Pre-Accd Action: STARTING FROM PARKING
 Apparent Factors: FAILURE TO YIELD RIGHT OF WAY, NOT APPLICABLE

County: Dutchess Muni: Fishkill(V) Ref. Marker: 52 82042046 Street: MAIN ST

7 Meters East of North St

8/15/2009 Sat 16:11 PM Persons Killed: 0 Persons Injured: 0 Extent of Injuries: **Case: 2009-33106030**
 Accident Class: PROPERTY DAMAGE Police Agency: Num of Veh: 2
 Type Of Accident: COLLISION WITH MOTOR VEHICLE Traffic Control: NONE
 Manner of Collision: OVERTAKING Weather: CLEAR
 Road Surface Condition: DRY Road Char.: CURVE AND LEVEL Light Condition: DAYLIGHT
 Loc. of Ped/Bicycle: NOT APPLICABLE Action of Ped/Bicycle: NOT APPLICABLE

Veh :1 CAR/VAN/PICKUP Registered Weight: 3225 State of Registration: NY
 Num of Occupants: 2 Driver's Age: 85 Sex: M Citation Issued: N
 Direction of Travel: WEST Public Property Damage: N School Bus Involved: N
 Pre-Accd Action: GOING STRAIGHT AHEAD
 Apparent Factors: NOT APPLICABLE, NOT APPLICABLE

Veh :2 CAR/VAN/PICKUP Registered Weight: 3812 State of Registration: NY
 Num of Occupants: 1 Driver's Age: Sex: Citation Issued:
 Direction of Travel: WEST Public Property Damage: N School Bus Involved: N
 Pre-Accd Action: PARKED
 Apparent Factors: VIEW OBSTRUCTED/LIMITED, NOT APPLICABLE

County: Dutchess Muni: Fishkill(V) Ref. Marker: 52 82042043 Street: main st

AT INTERSECTION WITH cary ave

8/17/2009 Mon 13:11 PM Persons Killed: 0 Persons Injured: 0 Extent of Injuries: **Case: 2009-33108459**
 Accident Class: NON-REPORTABLE Police Agency: Num of Veh: 2
 Type Of Accident: NOT ENTERED Traffic Control: NOT ENTERED
 Manner of Collision: NOT ENTERED Weather: NOT ENTERED
 Road Surface Condition: NOT ENTERED Road Char.: NOT ENTERED Light Condition: NOT ENTERED
 Loc. of Ped/Bicycle: NOT ENTERED Action of Ped/Bicycle: NOT ENTERED

Veh :1 OTHER Registered Weight: State of Registration:
 Num of Occupants: 1 Driver's Age: Sex: Citation Issued: N
 Direction of Travel: NOT ENTERED Public Property Damage: N School Bus Involved: N
 Pre-Accd Action: NOT ENTERED
 Apparent Factors: UNKNOWN, UNKNOWN

Veh :2	OTHER	Registered Weight:	State of Registration:
	Num of Occupants: 1	Driver's Age:	Sex: Citation Issued: N
	Direction of Travel: NOT ENTERED	Public Property Damage: N	School Bus Involved: N
	Pre-Accd Action: NOT ENTERED		
	Apparent Factors: UNKNOWN, UNKNOWN		

Accident Location Information System (ALIS)Date: 11/17/10
10:09**Accident Verbal Description Report**

Page: 111

5926 VDR NYS Rt 52 From I 84 Ext 12 E bound Ramps to US Rt 9**Data in this report covers the period Jun 30, 2005 - Jun 30, 2010****Complete Accident data from NYSDMV is only available thru 6/30/2010**

County: Dutchess Muni: Fishkill(T) Ref. Marker: Street: STATE HWY 52
9/23/2009 Wed 14:11 PM Persons Killed: 0 Persons Injured: 0 Extent of Injuries: **Case: 2009-33142870**
 Accident Class: PROPERTY DAMAGE Police Agency: Num of Veh: 2
 Type Of Accident: COLLISION WITH MOTOR VEHICLE Traffic Control: NONE
 Manner of Collision: REAR END Weather: CLOUDY
 Road Surface Condition: DRY Road Char.: STRAIGHT AND LEVEL Light Condition: DAYLIGHT
 Loc. of Ped/Bicycle: NOT APPLICABLE Action of Ped/Bicycle: NOT APPLICABLE

Veh :1 CAR/VAN/PICKUP Registered Weight: 3892 State of Registration: NY
 Num of Occupants: 1 Driver's Age: 23 Sex: M Citation Issued: N
 Direction of Travel: WEST Public Property Damage: N School Bus Involved: N
 Pre-Accd Action: GOING STRAIGHT AHEAD
 Apparent Factors: FOLLOWING TOO CLOSELY, NOT APPLICABLE

Veh :2 CAR/VAN/PICKUP Registered Weight: 3008 State of Registration: NY
 Num of Occupants: 1 Driver's Age: 37 Sex: F Citation Issued: N
 Direction of Travel: WEST Public Property Damage: N School Bus Involved: N
 Pre-Accd Action: AVOIDING OBJECT IN ROADWAY
 Apparent Factors: NOT APPLICABLE, NOT APPLICABLE

County: Dutchess Muni: Fishkill(V) Ref. Marker: 52 82042041 Street: STATE HWY 52
 14 Meters North of Blodgett Rd
12/6/2009 Sun 15:11 PM Persons Killed: 0 Persons Injured: 0 Extent of Injuries: **Case: 2009-33236601**
 Accident Class: NON-REPORTABLE Police Agency: Num of Veh: 2
 Type Of Accident: COLLISION WITH MOTOR VEHICLE Traffic Control: NONE
 Manner of Collision: REAR END Weather: CLEAR
 Road Surface Condition: DRY Road Char.: STRAIGHT AND LEVEL Light Condition: DAYLIGHT
 Loc. of Ped/Bicycle: NOT APPLICABLE Action of Ped/Bicycle: NOT APPLICABLE

Veh :1 TRUCK Registered Weight: State of Registration: NY
 Num of Occupants: 1 Driver's Age: Sex: M Citation Issued: N
 Direction of Travel: WEST Public Property Damage: N School Bus Involved: N
 Pre-Accd Action: BACKING
 Apparent Factors: DRIVER INATTENTION, NOT APPLICABLE

Veh :2 CAR/VAN/PICKUP Registered Weight: State of Registration: NY
 Num of Occupants: 1 Driver's Age: 23 Sex: M Citation Issued: N
 Direction of Travel: EAST Public Property Damage: N School Bus Involved: N
 Pre-Accd Action: STARTING FROM PARKING
 Apparent Factors: NOT APPLICABLE, NOT APPLICABLE

County: Dutchess Muni: Fishkill(V) Ref. Marker: 52 82042044 Street: MAIN ST

5 Meters South of Jackson St

9/21/2009

Mon 13:11 PM

Persons Killed: 0

Persons Injured: 1

Extent of Injuries: C

Case: 2009-33170052

Accident Class: PROPERTY DAMAGE AND INJURY

Police Agency:

Num of Veh: 2

Type Of Accident: COLLISION WITH MOTOR VEHICLE

Traffic Control: TRAFFIC SIGNAL

Manner of Collision: REAR END

Weather: CLEAR

Road Surface Condition: DRY

Road Char.: STRAIGHT AND LEVEL

Light Condition: DAYLIGHT

Loc. of Ped/Bicycle: NOT APPLICABLE

Action of Ped/Bicycle: NOT APPLICABLE

Accident Location Information System (ALIS)Date: 11/17/10
10:09**Accident Verbal Description Report**

Page: 112

5926 VDR NYS Rt 52 From I 84 Ext 12 E bound Ramps to US Rt 9**Data in this report covers the period Jun 30, 2005 - Jun 30, 2010****Complete Accident data from NYSDMV is only available thru 6/30/2010**

County: Dutchess Muni: Fishkill(V) Ref. Marker: 52 82042044 Street: MAIN ST

**** CONTINUED

Veh :1 CAR/VAN/PICKUP Registered Weight: 3888 State of Registration: NY
 Num of Occupants: 1 Driver's Age: 22 Sex: M Citation Issued: N
 Direction of Travel: NORTH Public Property Damage: N School Bus Involved: N
 Pre-Accd Action: GOING STRAIGHT AHEAD
 Apparent Factors: DRIVER INATTENTION, REACTION TO OTHER UNINVOLVED VEHICL

Veh :2 CAR/VAN/PICKUP Registered Weight: 2498 State of Registration: NY
 Num of Occupants: 2 Driver's Age: 37 Sex: M Citation Issued: N
 Direction of Travel: NORTH Public Property Damage: N School Bus Involved: N
 Pre-Accd Action: SLOWED OR STOPPING
 Apparent Factors: REACTION TO OTHER UNINVOLVED VEHICL, NOT APPLICABLE

County: Dutchess Muni: Fishkill(V) Ref. Marker: 52 82042041 Street: STATE HWY 52
14 Meters North of Blodgett Rd

12/10/2009 Thu 15:11 PM Persons Killed: 0 Persons Injured: 0 Extent of Injuries: **Case: 2009-33249731**
 Accident Class: NON-REPORTABLE Police Agency: Num of Veh: 2
 Type Of Accident: COLLISION WITH MOTOR VEHICLE Traffic Control: NONE
 Manner of Collision: SIDESWIPE Weather: CLEAR
 Road Surface Condition: DRY Road Char.: STRAIGHT AND LEVEL Light Condition: DAYLIGHT
 Loc. of Ped/Bicycle: NOT APPLICABLE Action of Ped/Bicycle: NOT APPLICABLE

Veh :2 CAR/VAN/PICKUP Registered Weight: State of Registration: NY
 Num of Occupants: 1 Driver's Age: 81 Sex: F Citation Issued: N
 Direction of Travel: SOUTH-WEST Public Property Damage: N School Bus Involved: N
 Pre-Accd Action: MAKING RIGHT TURN
 Apparent Factors: VIEW OBSTRUCTED/LIMITED, NOT APPLICABLE

Veh :1 CAR/VAN/PICKUP Registered Weight: State of Registration: NY
 Num of Occupants: 2 Driver's Age: Sex: Citation Issued:
 Direction of Travel: EAST Public Property Damage: N School Bus Involved: N
 Pre-Accd Action: PARKED
 Apparent Factors: NOT APPLICABLE, NOT APPLICABLE

County: Dutchess Muni: Fishkill(V) Ref. Marker: 52 82042043 Street: MAIN ST
AT INTERSECTION WITH CARY AVE

9/16/2009 Wed 13:11 PM Persons Killed: 0 Persons Injured: 0 Extent of Injuries: **Case: 2009-33136688**
 Accident Class: PROPERTY DAMAGE Police Agency: Num of Veh: 2
 Type Of Accident: COLLISION WITH MOTOR VEHICLE Traffic Control: NO PASSING ZONE
 Manner of Collision: REAR END Weather: CLEAR
 Road Surface Condition: DRY Road Char.: STRAIGHT AND LEVEL Light Condition: DAYLIGHT
 Loc. of Ped/Bicycle: NOT APPLICABLE Action of Ped/Bicycle: NOT APPLICABLE

Veh :1	CAR/VAN/PICKUP	Registered Weight:	State of Registration: NY
	Num of Occupants: 2	Driver's Age: 17	Sex: M Citation Issued: N
	Direction of Travel: EAST	Public Property Damage: N	School Bus Involved: N
	Pre-Accd Action: STOPPED IN TRAFFIC		
	Apparent Factors: FOLLOWING TOO CLOSELY, NOT APPLICABLE		

Accident Location Information System (ALIS)Date: 11/17/10
10:09**Accident Verbal Description Report**

Page: 113

5926 VDR NYS Rt 52 From I 84 Ext 12 E bound Ramps to US Rt 9**Data in this report covers the period Jun 30, 2005 - Jun 30, 2010****Complete Accident data from NYSDMV is only available thru 6/30/2010**

County: Dutchess Muni: Fishkill(V) Ref. Marker: 52 82042043 Street: MAIN ST

***** CONTINUED

Veh :2 CAR/VAN/PICKUP Registered Weight: 2357 State of Registration: NY
 Num of Occupants: 1 Driver's Age: 43 Sex: M Citation Issued: N
 Direction of Travel: EAST Public Property Damage: N School Bus Involved: N
 Pre-Accd Action: GOING STRAIGHT AHEAD
 Apparent Factors: FOLLOWING TOO CLOSELY, NOT APPLICABLE

County: Dutchess Muni: Fishkill(V) Ref. Marker: Street: BLODGETT RD
1 Meters East of Main St

12/28/2009 Mon 18:11 PM Persons Killed: 0 Persons Injured: 0 Extent of Injuries: **Case: 2009-33276175**
 Accident Class: NON-REPORTABLE Police Agency: Num of Veh: 2
 Type Of Accident: COLLISION WITH MOTOR VEHICLE Traffic Control: NONE
 Manner of Collision: REAR END Weather: CLEAR
 Road Surface Condition: DRY Road Char.: STRAIGHT AND LEVEL Light Condition: DARK-ROAD LIGHTED
 Loc. of Ped/Bicycle: NOT APPLICABLE Action of Ped/Bicycle: NOT APPLICABLE

Veh :2 CAR/VAN/PICKUP Registered Weight: State of Registration: NY
 Num of Occupants: 1 Driver's Age: 58 Sex: M Citation Issued: N
 Direction of Travel: EAST Public Property Damage: N School Bus Involved: N
 Pre-Accd Action: SLOWED OR STOPPING
 Apparent Factors: NOT APPLICABLE, NOT APPLICABLE

Veh :1 CAR/VAN/PICKUP Registered Weight: State of Registration: NY
 Num of Occupants: 1 Driver's Age: 37 Sex: M Citation Issued: N
 Direction of Travel: EAST Public Property Damage: N School Bus Involved: N
 Pre-Accd Action: GOING STRAIGHT AHEAD
 Apparent Factors: DRIVER INATTENTION, NOT APPLICABLE

County: Dutchess Muni: Fishkill(V) Ref. Marker: 52 82042043 Street: MAIN ST
36 Meters North of Cary Ave

10/30/2009 Fri 10:11 AM Persons Killed: 0 Persons Injured: 0 Extent of Injuries: **Case: 2009-33188262**
 Accident Class: PROPERTY DAMAGE Police Agency: Num of Veh: 2
 Type Of Accident: COLLISION WITH MOTOR VEHICLE Traffic Control: OTHER
 Manner of Collision: OVERTAKING Weather: CLOUDY
 Road Surface Condition: DRY Road Char.: STRAIGHT AND LEVEL Light Condition: DAYLIGHT
 Loc. of Ped/Bicycle: NOT APPLICABLE Action of Ped/Bicycle: NOT APPLICABLE

Veh :1 BUS Registered Weight: State of Registration: NY
 Num of Occupants: 5 Driver's Age: 49 Sex: F Citation Issued: N
 Direction of Travel: EAST Public Property Damage: N School Bus Involved: Y
 Pre-Accd Action: GOING STRAIGHT AHEAD
 Apparent Factors: NOT APPLICABLE, NOT APPLICABLE

Veh :2	CAR/VAN/PICKUP	Registered Weight: 3310	State of Registration: NY
	Num of Occupants: 1	Driver's Age: 67	Sex: F Citation Issued: N
	Direction of Travel: EAST	Public Property Damage: N	School Bus Involved: N
	Pre-Accd Action: OVERTAKING		
	Apparent Factors: NOT APPLICABLE, PASSING OR LANE USAGE IMPROPERLY		

Accident Location Information System (ALIS)Date: 11/17/10
10:09**Accident Verbal Description Report**

Page: 114

5926 VDR NYS Rt 52 From I 84 Ext 12 E bound Ramps to US Rt 9**Data in this report covers the period Jun 30, 2005 - Jun 30, 2010****Complete Accident data from NYSDMV is only available thru 6/30/2010**

County: Dutchess Muni: Fishkill(V) Ref. Marker: 52 82042045 Street: MAIN ST

30 Meters East of BEDFORD AVE

11/3/2009

Tue 17:11 PM

Persons Killed: 0

Persons Injured: 3

Extent of Injuries: CCC

Case: 2009-33192723

Accident Class: PROPERTY DAMAGE AND INJURY

Police Agency:

Num of Veh: 2

Type Of Accident: COLLISION WITH MOTOR VEHICLE

Traffic Control: NO PASSING ZONE

Manner of Collision: REAR END

Weather: CLEAR

Road Surface Condition: DRY

Road Char.: STRAIGHT AND LEVEL

Light Condition: DUSK

Loc. of Ped/Bicycle: NOT APPLICABLE

Action of Ped/Bicycle: NOT APPLICABLE

Veh :1

CAR/VAN/PICKUP

Registered Weight: 3747

State of Registration: NY

Num of Occupants: 2

Driver's Age: 59

Sex: M

Citation Issued: N

Direction of Travel: EAST

Public Property Damage: N

School Bus Involved: N

Pre-Accd Action: GOING STRAIGHT AHEAD

Apparent Factors: FOLLOWING TOO CLOSELY, DRIVER INATTENTION

Veh :2

CAR/VAN/PICKUP

Registered Weight: 2696

State of Registration: NY

Num of Occupants: 3

Driver's Age: 39

Sex: F

Citation Issued: N

Direction of Travel: EAST

Public Property Damage: N

School Bus Involved: N

Pre-Accd Action: STOPPED IN TRAFFIC

Apparent Factors: NOT APPLICABLE, NOT APPLICABLE

County: Dutchess Muni: Fishkill(V) Ref. Marker: 9 82051035 Street: ROUTE 9

AT INTERSECTION WITH ROUTE 52

10/10/2009

Sat 12:11 PM

Persons Killed: 0

Persons Injured: 0

Extent of Injuries:

Case: 2009-33170308

Accident Class: NON-REPORTABLE

Police Agency:

Num of Veh: 2

Type Of Accident: COLLISION WITH MOTOR VEHICLE

Traffic Control: TRAFFIC SIGNAL

Manner of Collision: REAR END

Weather: CLEAR

Road Surface Condition: DRY

Road Char.: STRAIGHT AND LEVEL

Light Condition: DAYLIGHT

Loc. of Ped/Bicycle: NOT APPLICABLE

Action of Ped/Bicycle: NOT APPLICABLE

Veh :1

CAR/VAN/PICKUP

Registered Weight:

State of Registration: NY

Num of Occupants: 4

Driver's Age: 36

Sex: M

Citation Issued: N

Direction of Travel: SOUTH

Public Property Damage: N

School Bus Involved: N

Pre-Accd Action: STOPPED IN TRAFFIC

Apparent Factors: NOT APPLICABLE, NOT APPLICABLE

Veh :2

CAR/VAN/PICKUP

Registered Weight:

State of Registration: RI

Num of Occupants: 1

Driver's Age: 42

Sex: M

Citation Issued: N

Direction of Travel: SOUTH

Public Property Damage: N

School Bus Involved: N

Pre-Accd Action: GOING STRAIGHT AHEAD

Apparent Factors: DRIVER INATTENTION, NOT APPLICABLE

County: Dutchess Muni: Fishkill(T) Ref. Marker: 52 82042036 Street: [Route] 52

10/7/2009 Wed 13:11 PM Persons Killed: 0 Persons Injured: 2

Extent of Injuries: AC

Case: 2009-33221498

Accident Class: PROPERTY DAMAGE AND INJURY

Police Agency:

Num of Veh: 2

Type Of Accident: COLLISION WITH MOTOR VEHICLE

Traffic Control: TRAFFIC SIGNAL

Manner of Collision: LEFT TURN (AGAINST OTHER CAR)

Weather: CLEAR

Road Surface Condition: DRY

Road Char.: STRAIGHT AND LEVEL

Light Condition: DAYLIGHT

Loc. of Ped/Bicycle: NOT APPLICABLE

Action of Ped/Bicycle: NOT APPLICABLE

Accident Location Information System (ALIS)Date: 11/17/10
10:09**Accident Verbal Description Report**

Page: 115

5926 VDR NYS Rt 52 From I 84 Ext 12 E bound Ramps to US Rt 9**Data in this report covers the period Jun 30, 2005 - Jun 30, 2010****Complete Accident data from NYSDMV is only available thru 6/30/2010**

County: Dutchess Muni: Fishkill(T) Ref. Marker: 52 82042036 Street: [Route] 52

***** CONTINUED

Veh :1 CAR/VAN/PICKUP Registered Weight: 4139 State of Registration: NY
 Num of Occupants: 1 Driver's Age: 25 Sex: F Citation Issued: N
 Direction of Travel: EAST Public Property Damage: N School Bus Involved: N
 Pre-Accd Action: MAKING LEFT TURN
 Apparent Factors: UNKNOWN, UNKNOWN

Veh :2 CAR/VAN/PICKUP Registered Weight: 3364 State of Registration: NY
 Num of Occupants: 1 Driver's Age: 28 Sex: F Citation Issued: N
 Direction of Travel: WEST Public Property Damage: N School Bus Involved: N
 Pre-Accd Action: GOING STRAIGHT AHEAD
 Apparent Factors: UNKNOWN, UNKNOWN

County: Dutchess Muni: Fishkill(V) Ref. Marker: 9 82051035 Street: MAIN ST
AT INTERSECTION WITH ROUTE 9

10/4/2009 Sun 22:11 PM Persons Killed: 0 Persons Injured: 0 Extent of Injuries: **Case: 2009-33221352**
 Accident Class: PROPERTY DAMAGE Police Agency: Num of Veh: 2
 Type Of Accident: COLLISION WITH MOTOR VEHICLE Traffic Control: UNKNOWN
 Manner of Collision: UNKNOWN Weather: OTHER
 Road Surface Condition: WET Road Char.: CURVE AND LEVEL Light Condition: DARK-ROAD LIGHTED
 Loc. of Ped/Bicycle: NOT APPLICABLE Action of Ped/Bicycle: NOT APPLICABLE

Veh :2 OTHER Registered Weight: State of Registration:
 Num of Occupants: 0 Driver's Age: Sex: Citation Issued:
 Direction of Travel: EAST Public Property Damage: N School Bus Involved: N
 Pre-Accd Action: STARTING FROM PARKING
 Apparent Factors: UNKNOWN, UNKNOWN

Veh :1 CAR/VAN/PICKUP Registered Weight: 2953 State of Registration: NY
 Num of Occupants: 1 Driver's Age: 62 Sex: F Citation Issued: N
 Direction of Travel: EAST Public Property Damage: N School Bus Involved: N
 Pre-Accd Action: GOING STRAIGHT AHEAD
 Apparent Factors: UNKNOWN, UNKNOWN

County: Dutchess Muni: Fishkill(V) Ref. Marker: 52 82042044 Street: JACKSON ST
AT INTERSECTION WITH MAIN ST

11/12/2009 Thu 09:11 AM Persons Killed: 0 Persons Injured: 0 Extent of Injuries: **Case: 2009-33203578**
 Accident Class: PROPERTY DAMAGE Police Agency: Num of Veh: 2
 Type Of Accident: COLLISION WITH MOTOR VEHICLE Traffic Control: TRAFFIC SIGNAL
 Manner of Collision: REAR END Weather: CLOUDY
 Road Surface Condition: DRY Road Char.: STRAIGHT AND LEVEL Light Condition: DAYLIGHT
 Loc. of Ped/Bicycle: NOT APPLICABLE Action of Ped/Bicycle: NOT APPLICABLE

Veh :1	TRUCK	Registered Weight:	State of Registration: IN	
	Num of Occupants: 1	Driver's Age: 43	Sex: M	Citation Issued: N
	Direction of Travel: SOUTH	Public Property Damage: N	School Bus Involved: N	
	Pre-Accd Action: STOPPED IN TRAFFIC			
	Apparent Factors: NOT APPLICABLE, NOT APPLICABLE			

Accident Location Information System (ALIS)Date: 11/17/10
10:09**Accident Verbal Description Report**

Page: 116

5926 VDR NYS Rt 52 From I 84 Ext 12 E bound Ramps to US Rt 9**Data in this report covers the period Jun 30, 2005 - Jun 30, 2010****Complete Accident data from NYSDMV is only available thru 6/30/2010**

County: Dutchess Muni: Fishkill(V) Ref. Marker: 52 82042044 Street: JACKSON ST

***** CONTINUED

Veh :2 CAR/VAN/PICKUP Registered Weight: 3520 State of Registration: NY
 Num of Occupants: 1 Driver's Age: 81 Sex: M Citation Issued: N
 Direction of Travel: SOUTH Public Property Damage: N School Bus Involved: N
 Pre-Accd Action: STARTING IN TRAFFIC
 Apparent Factors: NOT APPLICABLE, DRIVER INATTENTION

County: Dutchess Muni: Fishkill(V) Ref. Marker: 52 82042046 Street: STATE HWY 52

AT INTERSECTION WITH North St

1/23/2010 Sat 19:11 PM Persons Killed: 0 Persons Injured: 0 Extent of Injuries: **Case: 2010-33317010**
 Accident Class: NON-REPORTABLE Police Agency: Num of Veh: 2
 Type Of Accident: COLLISION WITH MOTOR VEHICLE Traffic Control: NONE
 Manner of Collision: REAR END Weather: CLEAR
 Road Surface Condition: DRY Road Char.: CURVE AND LEVEL Light Condition: DARK-ROAD LIGHTED
 Loc. of Ped/Bicycle: NOT APPLICABLE Action of Ped/Bicycle: NOT APPLICABLE

Veh :1 CAR/VAN/PICKUP Registered Weight: State of Registration: NY
 Num of Occupants: 2 Driver's Age: 40 Sex: M Citation Issued: N
 Direction of Travel: EAST Public Property Damage: N School Bus Involved: N
 Pre-Accd Action: SLOWED OR STOPPING
 Apparent Factors: NOT APPLICABLE, NOT APPLICABLE

Veh :2 CAR/VAN/PICKUP Registered Weight: State of Registration: NY
 Num of Occupants: 1 Driver's Age: 40 Sex: M Citation Issued: N
 Direction of Travel: EAST Public Property Damage: N School Bus Involved: N
 Pre-Accd Action: GOING STRAIGHT AHEAD
 Apparent Factors: FOLLOWING TOO CLOSELY, NOT APPLICABLE

County: Dutchess Muni: Fishkill(V) Ref. Marker: 52 82042047 Street: MAIN ST

38 Meters East of Church St

1/26/2010 Tue 18:11 PM Persons Killed: 0 Persons Injured: 0 Extent of Injuries: **Case: 2010-33318891**
 Accident Class: NON-REPORTABLE Police Agency: Num of Veh: 2
 Type Of Accident: COLLISION WITH MOTOR VEHICLE Traffic Control: NONE
 Manner of Collision: REAR END Weather: CLEAR
 Road Surface Condition: DRY Road Char.: STRAIGHT AND LEVEL Light Condition: DUSK
 Loc. of Ped/Bicycle: NOT APPLICABLE Action of Ped/Bicycle: NOT APPLICABLE

Veh :1 CAR/VAN/PICKUP Registered Weight: State of Registration: NY
 Num of Occupants: 1 Driver's Age: 54 Sex: F Citation Issued: N
 Direction of Travel: WEST Public Property Damage: N School Bus Involved: N
 Pre-Accd Action: GOING STRAIGHT AHEAD
 Apparent Factors: DRIVER INATTENTION, DRIVER INATTENTION

Veh :2	OTHER	Registered Weight:	State of Registration:
	Num of Occupants: 1	Driver's Age:	Sex: U
	Direction of Travel: WEST	Public Property Damage: N	Citation Issued: N
	Pre-Accd Action: STOPPED IN TRAFFIC		School Bus Involved: N
	Apparent Factors: NOT APPLICABLE, NOT APPLICABLE		

Accident Location Information System (ALIS)Date: 11/17/10
10:09**Accident Verbal Description Report**

Page: 117

5926 VDR NYS Rt 52 From I 84 Ext 12 E bound Ramps to US Rt 9**Data in this report covers the period Jun 30, 2005 - Jun 30, 2010****Complete Accident data from NYSDMV is only available thru 6/30/2010**

County: Dutchess Muni: Fishkill(T) Ref. Marker: 52 82042037 Street: [Route] 52
10/20/2009 Tue 21:11 PM Persons Killed: 0 Persons Injured: 0 Extent of Injuries: **Case: 2009-33263157**
 Accident Class: PROPERTY DAMAGE Police Agency: Num of Veh: 1
 Type Of Accident: COLLISION WITH DEER Traffic Control: NO PASSING ZONE
 Manner of Collision: OTHER Weather: CLEAR
 Road Surface Condition: DRY Road Char.: STRAIGHT AND LEVEL Light Condition: DARK-ROAD LIGHTED
 Loc. of Ped/Bicycle: NOT APPLICABLE Action of Ped/Bicycle: NOT APPLICABLE

Veh :1 CAR/VAN/PICKUP Registered Weight: 2337 State of Registration: NY
 Num of Occupants: 4 Driver's Age: 41 Sex: F Citation Issued: N
 Direction of Travel: WEST Public Property Damage: N School Bus Involved: N
 Pre-Accd Action: GOING STRAIGHT AHEAD
 Apparent Factors: ANIMAL'S ACTION, UNKNOWN

County: Dutchess Muni: Fishkill(V) Ref. Marker: 52 82042043 Street: MAIN ST
 AT INTERSECTION WITH CARY AVE
10/22/2009 Thu 11:11 AM Persons Killed: 0 Persons Injured: 0 Extent of Injuries: **Case: 2009-33183637**
 Accident Class: PROPERTY DAMAGE Police Agency: Num of Veh: 2
 Type Of Accident: COLLISION WITH MOTOR VEHICLE Traffic Control: STOP SIGN
 Manner of Collision: HEAD ON Weather: CLEAR
 Road Surface Condition: DRY Road Char.: STRAIGHT AND LEVEL Light Condition: DAYLIGHT
 Loc. of Ped/Bicycle: NOT APPLICABLE Action of Ped/Bicycle: NOT APPLICABLE

Veh :1 CAR/VAN/PICKUP Registered Weight: 3865 State of Registration: NY
 Num of Occupants: 2 Driver's Age: 34 Sex: F Citation Issued: N
 Direction of Travel: SOUTH-WEST Public Property Damage: N School Bus Involved: N
 Pre-Accd Action: MAKING RIGHT TURN
 Apparent Factors: DRIVER INATTENTION, NOT APPLICABLE

Veh :2 CAR/VAN/PICKUP Registered Weight: 3382 State of Registration: NY
 Num of Occupants: 1 Driver's Age: 61 Sex: F Citation Issued: N
 Direction of Travel: NORTH-EAST Public Property Damage: N School Bus Involved: N
 Pre-Accd Action: MAKING LEFT TURN
 Apparent Factors: NOT APPLICABLE, NOT APPLICABLE

County: Dutchess Muni: Fishkill(V) Ref. Marker: 9 82051035 Street: [Route] 9
 AT INTERSECTION WITH [Route] 52
10/23/2009 Fri 14:11 PM Persons Killed: 0 Persons Injured: 2 Extent of Injuries: CC **Case: 2009-33216237**
 Accident Class: INJURY Police Agency: Num of Veh: 2
 Type Of Accident: COLLISION WITH MOTOR VEHICLE Traffic Control: TRAFFIC SIGNAL
 Manner of Collision: REAR END Weather: CLOUDY
 Road Surface Condition: DRY Road Char.: STRAIGHT AND LEVEL Light Condition: DAYLIGHT
 Loc. of Ped/Bicycle: NOT APPLICABLE Action of Ped/Bicycle: NOT APPLICABLE

Accident Location Information System (ALIS)Date: 11/17/10
10:09**Accident Verbal Description Report**

Page: 118

5926 VDR NYS Rt 52 From I 84 Ext 12 E bound Ramps to US Rt 9**Data in this report covers the period Jun 30, 2005 - Jun 30, 2010****Complete Accident data from NYSDMV is only available thru 6/30/2010**

County: Dutchess Muni: Fishkill(V) Ref. Marker: 9 82051035 Street: [Route] 9

***** CONTINUED

Veh :1 CAR/VAN/PICKUP Registered Weight: 3235 State of Registration: NY
 Num of Occupants: 2 Driver's Age: 22 Sex: F Citation Issued: N
 Direction of Travel: SOUTH Public Property Damage: N School Bus Involved: N
 Pre-Accd Action: STARTING IN TRAFFIC
 Apparent Factors: NOT APPLICABLE, NOT APPLICABLE

Veh :2 CAR/VAN/PICKUP Registered Weight: 3812 State of Registration: NY
 Num of Occupants: 4 Driver's Age: 27 Sex: M Citation Issued: N
 Direction of Travel: SOUTH Public Property Damage: N School Bus Involved: N
 Pre-Accd Action: STARTING IN TRAFFIC
 Apparent Factors: FOLLOWING TOO CLOSELY, NOT APPLICABLE

County: Dutchess Muni: Fishkill(V) Ref. Marker: 52 82042044 Street: MAIN ST
 AT INTERSECTION WITH JACKSON ST

11/25/2009 Wed 14:11 PM Persons Killed: 0 Persons Injured: 1 Extent of Injuries: C **Case: 2009-33220071**
 Accident Class: PROPERTY DAMAGE AND INJURY Police Agency: Num of Veh: 3
 Type Of Accident: COLLISION WITH MOTOR VEHICLE Traffic Control: NONE
 Manner of Collision: OTHER Weather: CLOUDY
 Road Surface Condition: DRY Road Char.: STRAIGHT AND LEVEL Light Condition: DAYLIGHT
 Loc. of Ped/Bicycle: NOT APPLICABLE Action of Ped/Bicycle: NOT APPLICABLE

Veh :1 CAR/VAN/PICKUP Registered Weight: 2716 State of Registration: NY
 Num of Occupants: 1 Driver's Age: 74 Sex: F Citation Issued: N
 Direction of Travel: WEST Public Property Damage: N School Bus Involved: N
 Pre-Accd Action: STOPPED IN TRAFFIC
 Apparent Factors: NOT APPLICABLE, NOT APPLICABLE

Veh :2 CAR/VAN/PICKUP Registered Weight: 2519 State of Registration: NY
 Num of Occupants: 2 Driver's Age: 33 Sex: F Citation Issued: N
 Direction of Travel: WEST Public Property Damage: N School Bus Involved: N
 Pre-Accd Action: STOPPED IN TRAFFIC
 Apparent Factors: NOT APPLICABLE, NOT APPLICABLE

Veh :3 CAR/VAN/PICKUP Registered Weight: 3776 State of Registration: NY
 Num of Occupants: 1 Driver's Age: 47 Sex: M Citation Issued: Y
 Direction of Travel: WEST Public Property Damage: N School Bus Involved: N
 Pre-Accd Action: GOING STRAIGHT AHEAD
 Apparent Factors: DRIVER INATTENTION, FOLLOWING TOO CLOSELY

County: Dutchess Muni: Fishkill(V) Ref. Marker: 52 82042046 Street: MAIN ST
42 Meters West of Church St

11/2/2009	Mon 17:11 PM	Persons Killed: 0	Persons Injured: 0	Extent of Injuries:	Case: 2009-33193365
	Accident Class: NON-REPORTABLE			Police Agency:	Num of Veh: 2
	Type Of Accident: COLLISION WITH MOTOR VEHICLE			Traffic Control: NO PASSING ZONE	
	Manner of Collision: REAR END			Weather: CLEAR	
	Road Surface Condition: DRY	Road Char.: STRAIGHT AND LEVEL		Light Condition: DAYLIGHT	
	Loc. of Ped/Bicycle: NOT APPLICABLE			Action of Ped/Bicycle: NOT APPLICABLE	

Accident Location Information System (ALIS)Date: 11/17/10
10:09**Accident Verbal Description Report**

Page: 119

5926 VDR NYS Rt 52 From I 84 Ext 12 E bound Ramps to US Rt 9**Data in this report covers the period Jun 30, 2005 - Jun 30, 2010****Complete Accident data from NYSDMV is only available thru 6/30/2010**

County: Dutchess Muni: Fishkill(V) Ref. Marker: 52 82042046 Street: MAIN ST

***** CONTINUED

Veh :1 CAR/VAN/PICKUP Registered Weight: State of Registration: NY
 Num of Occupants: 1 Driver's Age: 55 Sex: M Citation Issued: N
 Direction of Travel: EAST Public Property Damage: N School Bus Involved: N
 Pre-Accd Action: STOPPED IN TRAFFIC
 Apparent Factors: NOT APPLICABLE, NOT APPLICABLE

Veh :2 CAR/VAN/PICKUP Registered Weight: State of Registration: NY
 Num of Occupants: 1 Driver's Age: 46 Sex: F Citation Issued: N
 Direction of Travel: EAST Public Property Damage: N School Bus Involved: N
 Pre-Accd Action: GOING STRAIGHT AHEAD
 Apparent Factors: FOLLOWING TOO CLOSELY, NOT APPLICABLE

County: Dutchess Muni: Fishkill(V) Ref. Marker: 52 82042043 Street: MAIN ST

AT INTERSECTION WITH CARY AVE

11/4/2009 Wed 11:11 AM Persons Killed: 0 Persons Injured: 3 Extent of Injuries: CCC **Case: 2009-33193366**
 Accident Class: INJURY Police Agency: Num of Veh: 3
 Type Of Accident: COLLISION WITH MOTOR VEHICLE Traffic Control: NO PASSING ZONE
 Manner of Collision: OTHER Weather: CLEAR
 Road Surface Condition: DRY Road Char.: STRAIGHT AND LEVEL Light Condition: DAYLIGHT
 Loc. of Ped/Bicycle: NOT APPLICABLE Action of Ped/Bicycle: NOT APPLICABLE

Veh :1 CAR/VAN/PICKUP Registered Weight: 3191 State of Registration: NY
 Num of Occupants: 1 Driver's Age: 26 Sex: F Citation Issued: N
 Direction of Travel: EAST Public Property Damage: N School Bus Involved: N
 Pre-Accd Action: STOPPED IN TRAFFIC
 Apparent Factors: NOT APPLICABLE, NOT APPLICABLE

Veh :2 CAR/VAN/PICKUP Registered Weight: 3490 State of Registration: NY
 Num of Occupants: 2 Driver's Age: 57 Sex: F Citation Issued: N
 Direction of Travel: EAST Public Property Damage: N School Bus Involved: N
 Pre-Accd Action: STOPPED IN TRAFFIC
 Apparent Factors: NOT APPLICABLE, NOT APPLICABLE

Veh :3 CAR/VAN/PICKUP Registered Weight: State of Registration: NY
 Num of Occupants: 1 Driver's Age: 51 Sex: F Citation Issued: N
 Direction of Travel: EAST Public Property Damage: N School Bus Involved: N
 Pre-Accd Action: GOING STRAIGHT AHEAD
 Apparent Factors: FOLLOWING TOO CLOSELY, NOT APPLICABLE

County: Dutchess Muni: Fishkill(T) Ref. Marker: 52 82042039 Street: ROUTE 52

AT INTERSECTION WITH WHITE ST

11/4/2009

Wed 11:11 AM

Persons Killed: 0

Persons Injured: 0

Extent of Injuries:

Case: 2009-33232935

Accident Class: PROPERTY DAMAGE

Police Agency:

Num of Veh: 2

Type Of Accident: COLLISION WITH MOTOR VEHICLE

Traffic Control: UNKNOWN

Manner of Collision: REAR END

Weather: CLEAR

Road Surface Condition: DRY

Road Char.: STRAIGHT AND LEVEL

Light Condition: DAYLIGHT

Loc. of Ped/Bicycle: NOT APPLICABLE

Action of Ped/Bicycle: NOT APPLICABLE

Accident Location Information System (ALIS)Date: 11/17/10
10:09**Accident Verbal Description Report**

Page: 12C

5926 VDR NYS Rt 52 From I 84 Ext 12 E bound Ramps to US Rt 9**Data in this report covers the period Jun 30, 2005 - Jun 30, 2010****Complete Accident data from NYSDMV is only available thru 6/30/2010**

County: Dutchess Muni: Fishkill(T) Ref. Marker: 52 82042039 Street: ROUTE 52

***** CONTINUED

Veh :1 CAR/VAN/PICKUP Registered Weight: 2794 State of Registration: NY
 Num of Occupants: 1 Driver's Age: 18 Sex: F Citation Issued: N
 Direction of Travel: WEST Public Property Damage: N School Bus Involved: N
 Pre-Accd Action: GOING STRAIGHT AHEAD
 Apparent Factors: UNKNOWN, DRIVER INATTENTION

Veh :2 CAR/VAN/PICKUP Registered Weight: 3300 State of Registration: NY
 Num of Occupants: 1 Driver's Age: 18 Sex: F Citation Issued: N
 Direction of Travel: WEST Public Property Damage: N School Bus Involved: N
 Pre-Accd Action: STOPPED IN TRAFFIC
 Apparent Factors: UNKNOWN, UNKNOWN

County: Dutchess Muni: Fishkill(V) Ref. Marker: 52 82042043 Street: MAIN ST
AT INTERSECTION WITH CARY AVE

11/12/2009 Thu 13:11 PM Persons Killed: 0 Persons Injured: 1 Extent of Injuries: C **Case: 2009-33203651**
 Accident Class: PROPERTY DAMAGE AND INJURY Police Agency: Num of Veh: 1
 Type Of Accident: COLLISION WITH PEDESTRIAN Traffic Control: STOP SIGN
 Manner of Collision: OTHER Weather: CLOUDY
 Road Surface Condition: DRY Road Char.: STRAIGHT AND LEVEL Light Condition: DAYLIGHT
 Loc. of Ped/Bicycle: PED/BICYCLIST AT INTERSECTION Action of Ped/Bicycle: CROSSING

Veh :1 CAR/VAN/PICKUP Registered Weight: 2627 State of Registration: NY
 Num of Occupants: 1 Driver's Age: 19 Sex: M Citation Issued: N
 Direction of Travel: NORTH Public Property Damage: N School Bus Involved: N
 Pre-Accd Action: STARTING IN TRAFFIC
 Apparent Factors: FAILURE TO YIELD RIGHT OF WAY, NOT APPLICABLE

Veh :2 PEDESTRIAN Registered Weight: State of Registration:
 Num of Occupants: 1 Driver's Age: 78 Sex: F Citation Issued: N
 Direction of Travel: NOT APPLICABLE Public Property Damage: N School Bus Involved: N
 Pre-Accd Action: NOT APPLICABLE
 Apparent Factors: NOT APPLICABLE, NOT APPLICABLE

County: Dutchess Muni: Fishkill(V) Ref. Marker: 52 82042045 Street: MAIN ST
17 Meters West of Taylor Ln

12/13/2009 Sun 02:11 AM Persons Killed: 0 Persons Injured: 0 Extent of Injuries: **Case: 2009-33249732**
 Accident Class: PROPERTY DAMAGE Police Agency: Num of Veh: 2
 Type Of Accident: COLLISION WITH MOTOR VEHICLE Traffic Control: NONE
 Manner of Collision: OVERTAKING Weather: CLEAR
 Road Surface Condition: DRY Road Char.: STRAIGHT AND LEVEL Light Condition: DARK-ROAD LIGHTED
 Loc. of Ped/Bicycle: NOT APPLICABLE Action of Ped/Bicycle: NOT APPLICABLE

Veh :2	CAR/VAN/PICKUP	Registered Weight: 2247	State of Registration: NY
	Num of Occupants: 1	Driver's Age: 23	Sex: F Citation Issued: N
	Direction of Travel: WEST	Public Property Damage: N	School Bus Involved: N
	Pre-Accd Action: GOING STRAIGHT AHEAD		
	Apparent Factors: DRIVER INATTENTION, NOT APPLICABLE		

Accident Location Information System (ALIS)Date: 11/17/10
10:09**Accident Verbal Description Report**

Page: 121

5926 VDR NYS Rt 52 From I 84 Ext 12 E bound Ramps to US Rt 9**Data in this report covers the period Jun 30, 2005 - Jun 30, 2010****Complete Accident data from NYSDMV is only available thru 6/30/2010**

County: Dutchess Muni: Fishkill(V) Ref. Marker: 52 82042045 Street: MAIN ST

***** CONTINUED

Veh :1 CAR/VAN/PICKUP Registered Weight: 4580 State of Registration: NY
 Num of Occupants: 1 Driver's Age: Sex: Citation Issued:
 Direction of Travel: WEST Public Property Damage: N School Bus Involved: N
 Pre-Accd Action: PARKED
 Apparent Factors: NOT APPLICABLE, NOT APPLICABLE

County: Dutchess Muni: Fishkill(V) Ref. Marker: 52 82042042 Street: STATE HWY 52

31 Meters South of Luyster Pl

12/10/2009 Thu 11:11 AM Persons Killed: 0 Persons Injured: 0 Extent of Injuries: **Case: 2009-33249733**
 Accident Class: PROPERTY DAMAGE Police Agency: Num of Veh: 2
 Type Of Accident: COLLISION WITH MOTOR VEHICLE Traffic Control: TRAFFIC SIGNAL
 Manner of Collision: RIGHT TURN (AGAINST OTHER CAR) Weather: CLEAR
 Road Surface Condition: WET Road Char.: STRAIGHT AND LEVEL Light Condition: DAYLIGHT
 Loc. of Ped/Bicycle: NOT APPLICABLE Action of Ped/Bicycle: NOT APPLICABLE

Veh :2 CAR/VAN/PICKUP Registered Weight: 9200 State of Registration: NY
 Num of Occupants: 1 Driver's Age: 46 Sex: M Citation Issued: N
 Direction of Travel: SOUTH Public Property Damage: N School Bus Involved: N
 Pre-Accd Action: GOING STRAIGHT AHEAD
 Apparent Factors: DRIVER INATTENTION, DRIVER INATTENTION

Veh :1 CAR/VAN/PICKUP Registered Weight: 2533 State of Registration: NY
 Num of Occupants: 1 Driver's Age: 66 Sex: M Citation Issued: N
 Direction of Travel: WEST Public Property Damage: N School Bus Involved: N
 Pre-Accd Action: GOING STRAIGHT AHEAD
 Apparent Factors: NOT APPLICABLE, NOT APPLICABLE

County: Dutchess Muni: Fishkill(V) Ref. Marker: 52 82042043 Street: MAIN ST

16 Meters North of Cary Ave

2/8/2006 Wed 10:11 AM Persons Killed: 0 Persons Injured: 0 Extent of Injuries: **Case: 2006-NR1874453**
 Accident Class: NON-REPORTABLE Police Agency: Num of Veh: 2
 Type Of Accident: COLLISION WITH MOTOR VEHICLE Traffic Control: STOP SIGN
 Manner of Collision: RIGHT ANGLE Weather: CLEAR
 Road Surface Condition: DRY Road Char.: Light Condition: DAYLIGHT
 Loc. of Ped/Bicycle: INVALID CODE Action of Ped/Bicycle:

Veh :1 OTHER Registered Weight: State of Registration:
 Num of Occupants: Driver's Age: Sex: Citation Issued:
 Direction of Travel: NORTH Public Property Damage: N School Bus Involved: X
 Pre-Accd Action: GOING STRAIGHT AHEAD
 Apparent Factors: UNKNOWN, TURNING IMPROPER

Veh :2	OTHER	Registered Weight:		State of Registration:	
	Num of Occupants:		Driver's Age:	Sex:	Citation Issued:
	Direction of Travel: EAST		Public Property Damage: N		School Bus Involved: X
	Pre-Accd Action: MAKING RIGHT TURN				
	Apparent Factors: UNKNOWN, UNKNOWN				

Accident Location Information System (ALIS)Date: 11/17/10
10:09**Accident Verbal Description Report**

Page: 122

5926 VDR NYS Rt 52 From I 84 Ext 12 E bound Ramps to US Rt 9**Data in this report covers the period Jun 30, 2005 - Jun 30, 2010****Complete Accident data from NYSDMV is only available thru 6/30/2010**County: Dutchess Muni: Fishkill(V) Ref. Marker: 52 82042044 Street: MAIN ST
21 Meters East of Driveway

9/15/2005 Thu 10:11 AM Persons Killed: 0 Persons Injured: 0 Extent of Injuries: **Case: 2005-NR1862649**
 Accident Class: NON-REPORTABLE Police Agency: Num of Veh: 2
 Type Of Accident: COLLISION WITH MOTOR VEHICLE Traffic Control: NONE
 Manner of Collision: REAR END Weather: CLOUDY
 Road Surface Condition: WET Road Char.: Light Condition: DAYLIGHT
 Loc. of Ped/Bicycle: INVALID CODE Action of Ped/Bicycle:

Veh :1 OTHER Registered Weight: State of Registration:
 Num of Occupants: Driver's Age: Sex: Citation Issued:
 Direction of Travel: EAST Public Property Damage: N School Bus Involved: X
 Pre-Accd Action: STOPPED IN TRAFFIC
 Apparent Factors: UNKNOWN, UNKNOWN

Veh :2 OTHER Registered Weight: State of Registration:
 Num of Occupants: Driver's Age: Sex: Citation Issued:
 Direction of Travel: EAST Public Property Damage: N School Bus Involved: X
 Pre-Accd Action: SLOWED OR STOPPING
 Apparent Factors: DRIVER INATTENTION, UNKNOWN

County: Dutchess Muni: Fishkill(V) Ref. Marker: 52 82042042 Street: STATE HWY 52
31 Meters South of Luyster Pl

10/16/2005 Sun 13:11 PM Persons Killed: 0 Persons Injured: 0 Extent of Injuries: **Case: 2005-NR1865402**
 Accident Class: NON-REPORTABLE Police Agency: Num of Veh: 2
 Type Of Accident: COLLISION WITH MOTOR VEHICLE Traffic Control: NONE
 Manner of Collision: RIGHT TURN (WITH OTHER CAR) Weather: CLEAR
 Road Surface Condition: DRY Road Char.: Light Condition: DAYLIGHT
 Loc. of Ped/Bicycle: INVALID CODE Action of Ped/Bicycle:

Veh :1 OTHER Registered Weight: State of Registration:
 Num of Occupants: Driver's Age: Sex: Citation Issued:
 Direction of Travel: NORTH Public Property Damage: N School Bus Involved: X
 Pre-Accd Action: STOPPED IN TRAFFIC
 Apparent Factors: UNKNOWN, UNKNOWN

Veh :2 OTHER Registered Weight: State of Registration:
 Num of Occupants: Driver's Age: Sex: Citation Issued:
 Direction of Travel: SOUTH Public Property Damage: N School Bus Involved: X
 Pre-Accd Action: MAKING RIGHT TURN
 Apparent Factors: OVERSIZED VEHICLE, UNKNOWN

County: Dutchess Muni: Fishkill(V) Ref. Marker: 52 82042045 Street: MAIN ST
17 Meters West of Taylor Ln

8/25/2005

Thu 11:11 AM

Persons Killed: 0

Persons Injured: 0

Extent of Injuries:

Case: 2005-NR1959811

Accident Class: NON-REPORTABLE

Police Agency:

Num of Veh: 2

Type Of Accident: COLLISION WITH MOTOR VEHICLE

Traffic Control: NONE

Manner of Collision: REAR END

Weather: CLEAR

Road Surface Condition: DRY

Road Char.:

Light Condition: DAYLIGHT

Loc. of Ped/Bicycle:

Action of Ped/Bicycle:

Accident Location Information System (ALIS)Date: 11/17/10
10:09**Accident Verbal Description Report**

Page: 123

5926 VDR NYS Rt 52 From I 84 Ext 12 E bound Ramps to US Rt 9**Data in this report covers the period Jun 30, 2005 - Jun 30, 2010****Complete Accident data from NYSDMV is only available thru 6/30/2010**

County: Dutchess Muni: Fishkill(V) Ref. Marker: 52 82042045 Street: MAIN ST

***** CONTINUED

Veh :1 OTHER Registered Weight: State of Registration:
 Num of Occupants: Driver's Age: Sex: Citation Issued:
 Direction of Travel: WEST Public Property Damage: N School Bus Involved: X
 Pre-Accd Action: BACKING
 Apparent Factors: DRIVER INATTENTION, UNKNOWN

Veh :2 OTHER Registered Weight: State of Registration:
 Num of Occupants: Driver's Age: Sex: Citation Issued:
 Direction of Travel: EAST Public Property Damage: N School Bus Involved: X
 Pre-Accd Action: PARKED
 Apparent Factors: UNKNOWN, UNKNOWN

County: Dutchess Muni: Fishkill(V) Ref. Marker: 52 82042044 Street: [Route] 52
AT INTERSECTION WITH JACKSON ST

8/28/2005 Sun 05:11 AM Persons Killed: 0 Persons Injured: 0 Extent of Injuries: **Case: 2005-NR1959715**
 Accident Class: NON-REPORTABLE Police Agency: Num of Veh: 1
 Type Of Accident: COLLISION WITH OTHER Traffic Control: TRAFFIC SIGNAL
 Manner of Collision: OTHER Weather: CLOUDY
 Road Surface Condition: DRY Road Char.: Light Condition: DARK-ROAD LIGHTED
 Loc. of Ped/Bicycle: INVALID CODE Action of Ped/Bicycle:

Veh :1 OTHER Registered Weight: State of Registration:
 Num of Occupants: Driver's Age: Sex: Citation Issued:
 Direction of Travel: WEST Public Property Damage: Y School Bus Involved: X
 Pre-Accd Action: GOING STRAIGHT AHEAD
 Apparent Factors: TIRE FAILURE/INADEQUATE, UNKNOWN

County: Dutchess Muni: Fishkill(V) Ref. Marker: 52 82042046 Street: MAIN ST
19 Meters East of North St

3/19/2006 Sun 12:11 PM Persons Killed: 0 Persons Injured: 0 Extent of Injuries: **Case: 2006-NR1976354**
 Accident Class: NON-REPORTABLE Police Agency: Num of Veh: 2
 Type Of Accident: COLLISION WITH MOTOR VEHICLE Traffic Control: NONE
 Manner of Collision: LEFT TURN (WITH OTHER CAR) Weather: CLOUDY
 Road Surface Condition: DRY Road Char.: Light Condition: DAYLIGHT
 Loc. of Ped/Bicycle: INVALID CODE Action of Ped/Bicycle:

Veh :1 OTHER Registered Weight: State of Registration:
 Num of Occupants: Driver's Age: Sex: Citation Issued:
 Direction of Travel: EAST Public Property Damage: N School Bus Involved: X
 Pre-Accd Action: GOING STRAIGHT AHEAD
 Apparent Factors: PASSING OR LANE USAGE IMPROPERLY, DRIVER INEXPERIENCE

Veh :2	OTHER	Registered Weight:		State of Registration:	
	Num of Occupants:		Driver's Age:	Sex:	Citation Issued:
	Direction of Travel: WEST		Public Property Damage: N		School Bus Involved: X
	Pre-Accd Action: MAKING LEFT TURN				
	Apparent Factors: UNKNOWN, UNKNOWN				

Accident Location Information System (ALIS)Date: 11/17/10
10:09**Accident Verbal Description Report**

Page: 124

5926 VDR NYS Rt 52 From I 84 Ext 12 E bound Ramps to US Rt 9**Data in this report covers the period Jun 30, 2005 - Jun 30, 2010****Complete Accident data from NYSDMV is only available thru 6/30/2010**County: Dutchess Muni: Fishkill(V) Ref. Marker: 52 82042046 Street: MAIN ST
19 Meters East of North St

3/18/2006 Sat 13:11 PM Persons Killed: 0 Persons Injured: 0 Extent of Injuries: **Case: 2006-NR1976353**
 Accident Class: NON-REPORTABLE Police Agency: Num of Veh: 2
 Type Of Accident: COLLISION WITH MOTOR VEHICLE Traffic Control: NONE
 Manner of Collision: OVERTAKING Weather: CLEAR
 Road Surface Condition: DRY Road Char.: Light Condition: DAYLIGHT
 Loc. of Ped/Bicycle: INVALID CODE Action of Ped/Bicycle:

Veh :1 OTHER Registered Weight: State of Registration:
 Num of Occupants: Driver's Age: Sex: Citation Issued:
 Direction of Travel: NORTH Public Property Damage: N School Bus Involved: X
 Pre-Accd Action: GOING STRAIGHT AHEAD
 Apparent Factors: UNKNOWN, UNKNOWN

Veh :2 OTHER Registered Weight: State of Registration:
 Num of Occupants: Driver's Age: Sex: Citation Issued:
 Direction of Travel: NORTH Public Property Damage: N School Bus Involved: X
 Pre-Accd Action: STARTING FROM PARKING
 Apparent Factors: UNKNOWN, DRIVER INATTENTION

County: Dutchess Muni: Fishkill(V) Ref. Marker: 52 82042041 Street: STATE HWY 52
14 Meters North of Blodgett Rd

3/1/2006 Wed 16:11 PM Persons Killed: 0 Persons Injured: 0 Extent of Injuries: **Case: 2006-NR1976357**
 Accident Class: NON-REPORTABLE Police Agency: Num of Veh: 2
 Type Of Accident: COLLISION WITH MOTOR VEHICLE Traffic Control: UNKNOWN
 Manner of Collision: OTHER Weather: CLEAR
 Road Surface Condition: DRY Road Char.: Light Condition: DAYLIGHT
 Loc. of Ped/Bicycle: INVALID CODE Action of Ped/Bicycle:

Veh :1 OTHER Registered Weight: State of Registration:
 Num of Occupants: Driver's Age: Sex: Citation Issued:
 Direction of Travel: SOUTH Public Property Damage: N School Bus Involved: X
 Pre-Accd Action: PARKED
 Apparent Factors: UNKNOWN, UNKNOWN

Veh :2 OTHER Registered Weight: State of Registration:
 Num of Occupants: Driver's Age: Sex: Citation Issued:
 Direction of Travel: UNKNOWN Public Property Damage: N School Bus Involved: X
 Pre-Accd Action: UNKNOWN
 Apparent Factors: UNKNOWN, UNKNOWN

County: Dutchess Muni: Fishkill(V) Ref. Marker: 52 82042045 Street: MAIN ST
17 Meters West of Taylor Ln

8/9/2005

Tue 08:11 AM

Persons Killed: 0

Persons Injured: 0

Extent of Injuries:

Case: 2005-NR1959738

Accident Class: NON-REPORTABLE

Police Agency:

Num of Veh: 1

Type Of Accident: COLLISION WITH OTHER

Traffic Control: NONE

Manner of Collision: UNKNOWN

Weather: CLEAR

Road Surface Condition: DRY

Road Char.:

Light Condition: DAYLIGHT

Loc. of Ped/Bicycle: INVALID CODE

Action of Ped/Bicycle:

Accident Location Information System (ALIS)Date: 11/17/10
10:09**Accident Verbal Description Report**

Page: 125

5926 VDR NYS Rt 52 From I 84 Ext 12 E bound Ramps to US Rt 9**Data in this report covers the period Jun 30, 2005 - Jun 30, 2010****Complete Accident data from NYSDMV is only available thru 6/30/2010**

County: Dutchess Muni: Fishkill(V) Ref. Marker: 52 82042045 Street: MAIN ST

***** CONTINUED

Veh :1 OTHER Registered Weight: State of Registration:
 Num of Occupants: Driver's Age: Sex: Citation Issued:
 Direction of Travel: UNKNOWN Public Property Damage: N School Bus Involved: X
 Pre-Accd Action: PARKED
 Apparent Factors: OTHER (VEHICLE), UNKNOWN

County: Dutchess Muni: Fishkill(V) Ref. Marker: 52 82042046 Street: MAIN ST

19 Meters East of North St

12/31/2005 Sat 02:11 AM Persons Killed: 0 Persons Injured: 0 Extent of Injuries: **Case: 2005-NR1940946**
 Accident Class: NON-REPORTABLE Police Agency: Num of Veh: 2
 Type Of Accident: COLLISION WITH MOTOR VEHICLE Traffic Control: NONE
 Manner of Collision: OTHER Weather: CLEAR
 Road Surface Condition: DRY Road Char.: Light Condition: DARK-ROAD LIGHTED
 Loc. of Ped/Bicycle: INVALID CODE Action of Ped/Bicycle:

Veh :1 OTHER Registered Weight: State of Registration:
 Num of Occupants: Driver's Age: Sex: Citation Issued:
 Direction of Travel: WEST Public Property Damage: N School Bus Involved: X
 Pre-Accd Action: GOING STRAIGHT AHEAD
 Apparent Factors: UNKNOWN, UNKNOWN

Veh :2 OTHER Registered Weight: State of Registration:
 Num of Occupants: Driver's Age: Sex: Citation Issued:
 Direction of Travel: WEST Public Property Damage: N School Bus Involved: X
 Pre-Accd Action: PARKED
 Apparent Factors: UNKNOWN, UNKNOWN

County: Dutchess Muni: Fishkill(T) Ref. Marker: 52 82042040 Street: STATE HWY 52

8/6/2005 Sat 12:11 PM Persons Killed: 0 Persons Injured: 0 Extent of Injuries: **Case: 2005-NR1959735**
 Accident Class: NON-REPORTABLE Police Agency: Num of Veh: 2
 Type Of Accident: COLLISION WITH MOTOR VEHICLE Traffic Control: NONE
 Manner of Collision: UNKNOWN Weather: CLEAR
 Road Surface Condition: DRY Road Char.: Light Condition: DAYLIGHT
 Loc. of Ped/Bicycle: INVALID CODE Action of Ped/Bicycle:

Veh :1 OTHER Registered Weight: State of Registration:
 Num of Occupants: Driver's Age: Sex: Citation Issued:
 Direction of Travel: EAST Public Property Damage: N School Bus Involved: X
 Pre-Accd Action: BACKING
 Apparent Factors: DRIVER INATTENTION, BACKING UNSAFELY

Veh :2	OTHER	Registered Weight:	State of Registration:
	Num of Occupants:	Driver's Age:	Sex:
	Direction of Travel: SOUTH	Public Property Damage: N	Citation Issued:
	Pre-Accd Action: GOING STRAIGHT AHEAD		School Bus Involved: X
	Apparent Factors: UNKNOWN, UNKNOWN		

Accident Location Information System (ALIS)Date: 11/17/10
10:09**Accident Verbal Description Report**

Page: 126

5926 VDR NYS Rt 52 From I 84 Ext 12 E bound Ramps to US Rt 9**Data in this report covers the period Jun 30, 2005 - Jun 30, 2010****Complete Accident data from NYSDMV is only available thru 6/30/2010**County: Dutchess Muni: Fishkill(V) Ref. Marker: 52 82042047 Street: BROAD ST
AT INTERSECTION WITH MAIN ST

8/24/2005 Wed 13:11 PM Persons Killed: 0 Persons Injured: 0 Extent of Injuries: **Case: 2005-NR1959810**
 Accident Class: NON-REPORTABLE Police Agency: Num of Veh: 2
 Type Of Accident: COLLISION WITH MOTOR VEHICLE Traffic Control: NONE
 Manner of Collision: LEFT TURN (WITH OTHER CAR) Weather: CLEAR
 Road Surface Condition: DRY Road Char.: Light Condition: DAYLIGHT
 Loc. of Ped/Bicycle: INVALID CODE Action of Ped/Bicycle:

Veh :1 OTHER Registered Weight: State of Registration:
 Num of Occupants: Driver's Age: Sex: Citation Issued:
 Direction of Travel: NORTH-EAST Public Property Damage: N School Bus Involved: X
 Pre-Accd Action: GOING STRAIGHT AHEAD
 Apparent Factors: OTHER (VEHICLE), UNKNOWN

Veh :2 OTHER Registered Weight: State of Registration:
 Num of Occupants: Driver's Age: Sex: Citation Issued:
 Direction of Travel: NORTH-WEST Public Property Damage: N School Bus Involved: X
 Pre-Accd Action: MAKING LEFT TURN
 Apparent Factors: TURNING IMPROPER, UNKNOWN

County: Dutchess Muni: Fishkill(V) Ref. Marker: 52 82042042 Street: STATE HWY 52
31 Meters South of Luyster Pl

11/19/2005 Sat 10:11 AM Persons Killed: 0 Persons Injured: 0 Extent of Injuries: **Case: 2005-NR1702825**
 Accident Class: NON-REPORTABLE Police Agency: Num of Veh: 2
 Type Of Accident: COLLISION WITH MOTOR VEHICLE Traffic Control: NONE
 Manner of Collision: LEFT TURN (WITH OTHER CAR) Weather: CLEAR
 Road Surface Condition: DRY Road Char.: Light Condition: DAYLIGHT
 Loc. of Ped/Bicycle: INVALID CODE Action of Ped/Bicycle:

Veh :1 OTHER Registered Weight: State of Registration:
 Num of Occupants: Driver's Age: Sex: Citation Issued:
 Direction of Travel: NORTH Public Property Damage: N School Bus Involved: X
 Pre-Accd Action: STARTING IN TRAFFIC
 Apparent Factors: UNKNOWN, FAILURE TO YIELD RIGHT OF WAY

Veh :2 OTHER Registered Weight: State of Registration:
 Num of Occupants: Driver's Age: Sex: Citation Issued:
 Direction of Travel: NORTH Public Property Damage: N School Bus Involved: X
 Pre-Accd Action: GOING STRAIGHT AHEAD
 Apparent Factors: UNKNOWN, UNKNOWN

County: Dutchess Muni: Fishkill(V) Ref. Marker: 52 82042042 Street: STATE HWY 52

31 Meters South of Luyster Pl

11/11/2005 Fri 20:11 PM Persons Killed: 0 Persons Injured: 0
Accident Class: NON-REPORTABLE
Type Of Accident: COLLISION WITH MOTOR VEHICLE
Manner of Collision: LEFT TURN (WITH OTHER CAR)
Road Surface Condition: DRY Road Char.:
Loc. of Ped/Bicycle: INVALID CODE

Extent of Injuries: **Case: 2005-NR1704544**
Police Agency: Num of Veh: 2
Traffic Control: STOP SIGN
Weather: CLEAR
Light Condition: DARK-ROAD LIGHTED
Action of Ped/Bicycle:

Accident Location Information System (ALIS)Date: 11/17/10
10:09**Accident Verbal Description Report**

Page: 127

5926 VDR NYS Rt 52 From I 84 Ext 12 E bound Ramps to US Rt 9**Data in this report covers the period Jun 30, 2005 - Jun 30, 2010****Complete Accident data from NYSDMV is only available thru 6/30/2010**

County: Dutchess Muni: Fishkill(V) Ref. Marker: 52 82042042 Street: STATE HWY 52

***** CONTINUED

Veh :1 OTHER Registered Weight: State of Registration:
 Num of Occupants: Driver's Age: Sex: Citation Issued:
 Direction of Travel: WEST Public Property Damage: N School Bus Involved: X
 Pre-Accd Action: GOING STRAIGHT AHEAD
 Apparent Factors: UNKNOWN, UNKNOWN

Veh :2 OTHER Registered Weight: State of Registration:
 Num of Occupants: Driver's Age: Sex: Citation Issued:
 Direction of Travel: SOUTH Public Property Damage: N School Bus Involved: X
 Pre-Accd Action: MAKING LEFT TURN
 Apparent Factors: DRIVER INATTENTION, UNKNOWN

County: Dutchess Muni: Fishkill(V) Ref. Marker: 52 82042043 Street: MAIN ST
16 Meters North of Cary Ave

7/12/2006 Wed 09:11 AM Persons Killed: 0 Persons Injured: 0 Extent of Injuries: **Case: 2006-NR1776978**
 Accident Class: NON-REPORTABLE Police Agency: Num of Veh: 2
 Type Of Accident: COLLISION WITH MOTOR VEHICLE Traffic Control: TRAFFIC SIGNAL
 Manner of Collision: OVERTAKING Weather: RAIN
 Road Surface Condition: WET Road Char.: Light Condition: DAYLIGHT
 Loc. of Ped/Bicycle: INVALID CODE Action of Ped/Bicycle:

Veh :1 OTHER Registered Weight: State of Registration:
 Num of Occupants: Driver's Age: Sex: Citation Issued:
 Direction of Travel: SOUTH Public Property Damage: N School Bus Involved: X
 Pre-Accd Action: STOPPED IN TRAFFIC
 Apparent Factors: UNKNOWN, UNKNOWN

Veh :2 OTHER Registered Weight: State of Registration:
 Num of Occupants: Driver's Age: Sex: Citation Issued:
 Direction of Travel: SOUTH Public Property Damage: N School Bus Involved: X
 Pre-Accd Action: CHANGING LANES
 Apparent Factors: DRIVER INEXPERIENCE, UNKNOWN

County: Dutchess Muni: Fishkill(V) Ref. Marker: 52 82042042 Street: STATE HWY 52
31 Meters South of Luyster Pl

6/16/2006 Fri 16:11 PM Persons Killed: 0 Persons Injured: 0 Extent of Injuries: **Case: 2006-NR1778188**
 Accident Class: NON-REPORTABLE Police Agency: Num of Veh: 3
 Type Of Accident: COLLISION WITH MOTOR VEHICLE Traffic Control: TRAFFIC SIGNAL
 Manner of Collision: REAR END Weather: CLEAR
 Road Surface Condition: DRY Road Char.: Light Condition: DAYLIGHT
 Loc. of Ped/Bicycle: INVALID CODE Action of Ped/Bicycle:

Veh :1	OTHER	Registered Weight:		State of Registration:	
	Num of Occupants:		Driver's Age:	Sex:	Citation Issued:
	Direction of Travel: EAST		Public Property Damage: N		School Bus Involved: X
	Pre-Accd Action: STOPPED IN TRAFFIC				
	Apparent Factors: UNKNOWN, UNKNOWN				

Accident Location Information System (ALIS)Date: 11/17/10
10:09**Accident Verbal Description Report**

Page: 128

5926 VDR NYS Rt 52 From I 84 Ext 12 E bound Ramps to US Rt 9**Data in this report covers the period Jun 30, 2005 - Jun 30, 2010****Complete Accident data from NYSDMV is only available thru 6/30/2010**

County: Dutchess Muni: Fishkill(V) Ref. Marker: 52 82042042 Street: STATE HWY 52

***** CONTINUED

Veh :2 OTHER Registered Weight: State of Registration:
 Num of Occupants: Driver's Age: Sex: Citation Issued:
 Direction of Travel: EAST Public Property Damage: N School Bus Involved: X
 Pre-Accd Action: GOING STRAIGHT AHEAD
 Apparent Factors: UNKNOWN, DRIVER INATTENTION

Veh :3 OTHER Registered Weight: State of Registration:
 Num of Occupants: Driver's Age: Sex: Citation Issued:
 Direction of Travel: UNKNOWN Public Property Damage: N School Bus Involved: X
 Pre-Accd Action: UNKNOWN
 Apparent Factors: UNKNOWN, UNKNOWN

County: Dutchess Muni: Fishkill(V) Ref. Marker: 52 82042045 Street: [Route] 52

AT INTERSECTION WITH ROBINSON ST

5/14/2006 Sun 11:11 AM Persons Killed: 0 Persons Injured: 0 Extent of Injuries: **Case: 2006-NR1990054**
 Accident Class: NON-REPORTABLE Police Agency: Num of Veh: 2
 Type Of Accident: COLLISION WITH MOTOR VEHICLE Traffic Control: NONE
 Manner of Collision: REAR END Weather: CLOUDY
 Road Surface Condition: DRY Road Char.: Light Condition: DAYLIGHT
 Loc. of Ped/Bicycle: INVALID CODE Action of Ped/Bicycle:

Veh :1 OTHER Registered Weight: State of Registration:
 Num of Occupants: Driver's Age: Sex: Citation Issued:
 Direction of Travel: WEST Public Property Damage: N School Bus Involved: X
 Pre-Accd Action: GOING STRAIGHT AHEAD
 Apparent Factors: UNKNOWN, UNKNOWN

Veh :2 OTHER Registered Weight: State of Registration:
 Num of Occupants: Driver's Age: Sex: Citation Issued:
 Direction of Travel: WEST Public Property Damage: N School Bus Involved: X
 Pre-Accd Action: GOING STRAIGHT AHEAD
 Apparent Factors: FOLLOWING TOO CLOSELY, DRIVER INATTENTION

County: Dutchess Muni: Fishkill(V) Ref. Marker: 52 82042047 Street: STATE HWY 52

6 Meters East of Broad St

5/30/2006 Tue 16:11 PM Persons Killed: 0 Persons Injured: 0 Extent of Injuries: **Case: 2006-NR1990060**
 Accident Class: NON-REPORTABLE Police Agency: Num of Veh: 2
 Type Of Accident: COLLISION WITH MOTOR VEHICLE Traffic Control: TRAFFIC SIGNAL
 Manner of Collision: RIGHT ANGLE Weather: CLOUDY
 Road Surface Condition: DRY Road Char.: Light Condition: DAYLIGHT
 Loc. of Ped/Bicycle: INVALID CODE Action of Ped/Bicycle:

Veh :1	OTHER	Registered Weight:		State of Registration:	
	Num of Occupants:		Driver's Age:	Sex:	Citation Issued:
	Direction of Travel: WEST		Public Property Damage: N		School Bus Involved: X
	Pre-Accd Action: STOPPED IN TRAFFIC				
	Apparent Factors: UNKNOWN, UNKNOWN				

Accident Location Information System (ALIS)Date: 11/17/10
10:09**Accident Verbal Description Report**

Page: 129

5926 VDR NYS Rt 52 From I 84 Ext 12 E bound Ramps to US Rt 9**Data in this report covers the period Jun 30, 2005 - Jun 30, 2010****Complete Accident data from NYSDMV is only available thru 6/30/2010**

County: Dutchess Muni: Fishkill(V) Ref. Marker: 52 82042047 Street: STATE HWY 52

***** CONTINUED

Veh :2 OTHER Registered Weight: State of Registration:
 Num of Occupants: Driver's Age: Sex: Citation Issued:
 Direction of Travel: SOUTH Public Property Damage: N School Bus Involved: X
 Pre-Accd Action: STOPPED IN TRAFFIC
 Apparent Factors: FAILURE TO YIELD RIGHT OF WAY, AGGRESSIVE DRIVING/ROAD RAGE

County: Dutchess Muni: Fishkill(V) Ref. Marker: 52 82042046 Street: MAIN ST

19 Meters East of North St

5/27/2006 Sat 04:11 AM Persons Killed: 0 Persons Injured: 0 Extent of Injuries: **Case: 2006-NR1990059**
 Accident Class: NON-REPORTABLE Police Agency: Num of Veh: 2
 Type Of Accident: COLLISION WITH MOTOR VEHICLE Traffic Control: NONE
 Manner of Collision: LEFT TURN (AGAINST OTHER CAR) Weather: CLEAR
 Road Surface Condition: DRY Road Char.: Light Condition: DAYLIGHT
 Loc. of Ped/Bicycle: INVALID CODE Action of Ped/Bicycle:

Veh :1 OTHER Registered Weight: State of Registration:
 Num of Occupants: Driver's Age: Sex: Citation Issued:
 Direction of Travel: EAST Public Property Damage: N School Bus Involved: X
 Pre-Accd Action: MAKING LEFT TURN
 Apparent Factors: UNKNOWN, DRIVER INATTENTION

Veh :2 OTHER Registered Weight: State of Registration:
 Num of Occupants: Driver's Age: Sex: Citation Issued:
 Direction of Travel: WEST Public Property Damage: N School Bus Involved: X
 Pre-Accd Action: GOING STRAIGHT AHEAD
 Apparent Factors: DRIVER INATTENTION, UNKNOWN

County: Dutchess Muni: Fishkill(V) Ref. Marker: 52 82042043 Street: MAIN ST

16 Meters North of Cary Ave

7/14/2005 Thu 18:11 PM Persons Killed: 0 Persons Injured: 0 Extent of Injuries: **Case: 2005-NR1708415**
 Accident Class: NON-REPORTABLE Police Agency: Num of Veh: 2
 Type Of Accident: COLLISION WITH MOTOR VEHICLE Traffic Control: NONE
 Manner of Collision: RIGHT ANGLE Weather: CLEAR
 Road Surface Condition: DRY Road Char.: Light Condition: DAYLIGHT
 Loc. of Ped/Bicycle: INVALID CODE Action of Ped/Bicycle:

Veh :1 OTHER Registered Weight: State of Registration:
 Num of Occupants: Driver's Age: Sex: Citation Issued:
 Direction of Travel: EAST Public Property Damage: N School Bus Involved: X
 Pre-Accd Action: MAKING LEFT TURN
 Apparent Factors: UNKNOWN, UNKNOWN

Veh :2	OTHER	Registered Weight:		State of Registration:	
	Num of Occupants:		Driver's Age:	Sex:	Citation Issued:
	Direction of Travel: NORTH		Public Property Damage: N		School Bus Involved: X
	Pre-Accd Action: STARTING FROM PARKING				
	Apparent Factors: UNKNOWN, UNKNOWN				

Accident Location Information System (ALIS)Date: 11/17/10
10:09**Accident Verbal Description Report**

Page: 13C

5926 VDR NYS Rt 52 From I 84 Ext 12 E bound Ramps to US Rt 9**Data in this report covers the period Jun 30, 2005 - Jun 30, 2010****Complete Accident data from NYSDMV is only available thru 6/30/2010**County: Dutchess Muni: Fishkill(V) Ref. Marker: 52 82042046 Street: MAIN ST
19 Meters East of North St

7/23/2005 Sat 10:11 AM Persons Killed: 0 Persons Injured: 0 Extent of Injuries: **Case: 2005-NR1748454**
 Accident Class: NON-REPORTABLE Police Agency: Num of Veh: 2
 Type Of Accident: COLLISION WITH MOTOR VEHICLE Traffic Control: NONE
 Manner of Collision: REAR END Weather: CLEAR
 Road Surface Condition: DRY Road Char.: Light Condition: DAYLIGHT
 Loc. of Ped/Bicycle: INVALID CODE Action of Ped/Bicycle:

Veh :1 OTHER Registered Weight: State of Registration:
 Num of Occupants: Driver's Age: Sex: Citation Issued:
 Direction of Travel: NORTH Public Property Damage: N School Bus Involved: X
 Pre-Accd Action: STOPPED IN TRAFFIC
 Apparent Factors: DRIVER INATTENTION, UNKNOWN

Veh :2 OTHER Registered Weight: State of Registration:
 Num of Occupants: Driver's Age: Sex: Citation Issued:
 Direction of Travel: NORTH Public Property Damage: N School Bus Involved: X
 Pre-Accd Action: GOING STRAIGHT AHEAD
 Apparent Factors: UNKNOWN, UNKNOWN

County: Dutchess Muni: Fishkill(V) Ref. Marker: 52 82042041 Street: STATE HWY 52
14 Meters North of Blodgett Rd

7/6/2005 Wed 17:11 PM Persons Killed: 0 Persons Injured: 0 Extent of Injuries: **Case: 2005-NR1748643**
 Accident Class: NON-REPORTABLE Police Agency: Num of Veh: 2
 Type Of Accident: COLLISION WITH MOTOR VEHICLE Traffic Control: NONE
 Manner of Collision: REAR END Weather: CLEAR
 Road Surface Condition: DRY Road Char.: Light Condition: DAYLIGHT
 Loc. of Ped/Bicycle: Action of Ped/Bicycle:

Veh :1 OTHER Registered Weight: State of Registration:
 Num of Occupants: Driver's Age: Sex: Citation Issued:
 Direction of Travel: WEST Public Property Damage: N School Bus Involved: X
 Pre-Accd Action: SLOWED OR STOPPING
 Apparent Factors: UNKNOWN, UNKNOWN

Veh :2 OTHER Registered Weight: State of Registration:
 Num of Occupants: Driver's Age: Sex: Citation Issued:
 Direction of Travel: WEST Public Property Damage: N School Bus Involved: X
 Pre-Accd Action: GOING STRAIGHT AHEAD
 Apparent Factors: UNKNOWN, DRIVER INATTENTION

County: Dutchess Muni: Fishkill(V) Ref. Marker: 52 82042046 Street: MAIN ST
19 Meters East of North St

11/8/2005

Tue 16:11 PM

Persons Killed: 0

Persons Injured: 0

Extent of Injuries:

Case: 2005-NR1700817

Accident Class: NON-REPORTABLE

Police Agency:

Num of Veh: 2

Type Of Accident: UNKNOWN

Traffic Control: OTHER

Manner of Collision: REAR END

Weather: CLEAR

Road Surface Condition: DRY

Road Char.:

Light Condition: DAYLIGHT

Loc. of Ped/Bicycle: INVALID CODE

Action of Ped/Bicycle:

Accident Location Information System (ALIS)Date: 11/17/10
10:09**Accident Verbal Description Report**

Page: 131

5926 VDR NYS Rt 52 From I 84 Ext 12 E bound Ramps to US Rt 9**Data in this report covers the period Jun 30, 2005 - Jun 30, 2010****Complete Accident data from NYSDMV is only available thru 6/30/2010**

County: Dutchess Muni: Fishkill(V) Ref. Marker: 52 82042046 Street: MAIN ST

***** CONTINUED

Veh :1 OTHER Registered Weight: State of Registration:
 Num of Occupants: Driver's Age: Sex: Citation Issued:
 Direction of Travel: EAST Public Property Damage: N School Bus Involved: X
 Pre-Accd Action: STOPPED IN TRAFFIC
 Apparent Factors: UNKNOWN, UNKNOWN

Veh :2 OTHER Registered Weight: State of Registration:
 Num of Occupants: Driver's Age: Sex: Citation Issued:
 Direction of Travel: EAST Public Property Damage: N School Bus Involved: X
 Pre-Accd Action: GOING STRAIGHT AHEAD
 Apparent Factors: UNKNOWN, FOLLOWING TOO CLOSELY

County: Dutchess Muni: Fishkill(V) Ref. Marker: 52 82042044 Street: MAIN ST

21 Meters East of Driveway

11/3/2005 Thu 11:11 AM Persons Killed: 0 Persons Injured: 0 Extent of Injuries: **Case: 2005-NR1700816**
 Accident Class: NON-REPORTABLE Police Agency: Num of Veh: 2
 Type Of Accident: COLLISION WITH MOTOR VEHICLE Traffic Control: TRAFFIC SIGNAL
 Manner of Collision: RIGHT TURN (AGAINST OTHER CAR) Weather: CLOUDY
 Road Surface Condition: DRY Road Char.: Light Condition: DAYLIGHT
 Loc. of Ped/Bicycle: INVALID CODE Action of Ped/Bicycle:

Veh :1 OTHER Registered Weight: State of Registration:
 Num of Occupants: Driver's Age: Sex: Citation Issued:
 Direction of Travel: EAST Public Property Damage: N School Bus Involved: X
 Pre-Accd Action: GOING STRAIGHT AHEAD
 Apparent Factors: OTHER (VEHICLE), UNKNOWN

Veh :2 OTHER Registered Weight: State of Registration:
 Num of Occupants: Driver's Age: Sex: Citation Issued:
 Direction of Travel: NORTH-EAST Public Property Damage: N School Bus Involved: X
 Pre-Accd Action: MERGING
 Apparent Factors: UNKNOWN, UNKNOWN

County: Dutchess Muni: Fishkill(V) Ref. Marker: 52 82042045 Street: [Route] 52

23 Meters East of BEDFORD AVE

7/21/2005 Thu 16:11 PM Persons Killed: 0 Persons Injured: 0 Extent of Injuries: **Case: 2005-NR1748446**
 Accident Class: NON-REPORTABLE Police Agency: Num of Veh: 2
 Type Of Accident: COLLISION WITH MOTOR VEHICLE Traffic Control: NONE
 Manner of Collision: REAR END Weather: CLEAR
 Road Surface Condition: DRY Road Char.: Light Condition: DAYLIGHT
 Loc. of Ped/Bicycle: INVALID CODE Action of Ped/Bicycle:

Veh :1	OTHER	Registered Weight:		State of Registration:	
	Num of Occupants:		Driver's Age:	Sex:	Citation Issued:
	Direction of Travel: EAST		Public Property Damage: N		School Bus Involved: X
	Pre-Accd Action: STOPPED IN TRAFFIC				
	Apparent Factors: UNKNOWN, UNKNOWN				

Accident Location Information System (ALIS)Date: 11/17/10
10:09**Accident Verbal Description Report**

Page: 132

5926 VDR NYS Rt 52 From I 84 Ext 12 E bound Ramps to US Rt 9**Data in this report covers the period Jun 30, 2005 - Jun 30, 2010****Complete Accident data from NYSDMV is only available thru 6/30/2010**

County: Dutchess Muni: Fishkill(V) Ref. Marker: 52 82042045 Street: [Route] 52

***** CONTINUED

Veh :2 OTHER Registered Weight: State of Registration:
 Num of Occupants: Driver's Age: Sex: Citation Issued:
 Direction of Travel: EAST Public Property Damage: N School Bus Involved: X
 Pre-Accd Action: SLOWED OR STOPPING
 Apparent Factors: DRIVER INATTENTION, FOLLOWING TOO CLOSELY

County: Dutchess Muni: Fishkill(T) Ref. Marker: 52 82042040 Street: [Route] 52

30 Meters East of WHEATON AVE

11/19/2005 Sat 20:11 PM Persons Killed: 0 Persons Injured: 0 Extent of Injuries: **Case: 2005-NR1700098**
 Accident Class: NON-REPORTABLE Police Agency: Num of Veh: 1
 Type Of Accident: COLLISION WITH DEER Traffic Control: NONE
 Manner of Collision: OTHER Weather: CLEAR
 Road Surface Condition: DRY Road Char.: Light Condition: DARK-ROAD LIGHTED
 Loc. of Ped/Bicycle: INVALID CODE Action of Ped/Bicycle:

Veh :1 OTHER Registered Weight: State of Registration:
 Num of Occupants: Driver's Age: Sex: Citation Issued:
 Direction of Travel: WEST Public Property Damage: N School Bus Involved: X
 Pre-Accd Action: GOING STRAIGHT AHEAD
 Apparent Factors: ANIMAL'S ACTION, UNKNOWN

County: Dutchess Muni: Fishkill(V) Ref. Marker: 52 82042041 Street: STATE HWY 52

14 Meters North of Blodgett Rd

11/21/2005 Mon 13:11 PM Persons Killed: 0 Persons Injured: 0 Extent of Injuries: **Case: 2005-NR1699962**
 Accident Class: NON-REPORTABLE Police Agency: Num of Veh: 2
 Type Of Accident: COLLISION WITH MOTOR VEHICLE Traffic Control: NONE
 Manner of Collision: REAR END Weather: CLOUDY
 Road Surface Condition: DRY Road Char.: Light Condition: DAYLIGHT
 Loc. of Ped/Bicycle: INVALID CODE Action of Ped/Bicycle:

Veh :1 OTHER Registered Weight: State of Registration:
 Num of Occupants: Driver's Age: Sex: Citation Issued:
 Direction of Travel: EAST Public Property Damage: N School Bus Involved: X
 Pre-Accd Action: GOING STRAIGHT AHEAD
 Apparent Factors: UNKNOWN, OTHER (VEHICLE)

Veh :2 OTHER Registered Weight: State of Registration:
 Num of Occupants: Driver's Age: Sex: Citation Issued:
 Direction of Travel: EAST Public Property Damage: N School Bus Involved: X
 Pre-Accd Action: GOING STRAIGHT AHEAD
 Apparent Factors: DRIVER INATTENTION, UNKNOWN

County: Dutchess Muni: Fishkill(V) Ref. Marker: 52 82042043 Street: CARY AVE
AT INTERSECTION WITH MAIN ST

12/26/2007

Wed 11:11 AM

Persons Killed: 0

Persons Injured: 0

Extent of Injuries:

Case: 2007-NR2485376

Accident Class: NON-REPORTABLE

Police Agency:

Num of Veh: 2

Type Of Accident: UNKNOWN

Traffic Control: OTHER

Weather: CLEAR

Manner of Collision: RIGHT ANGLE

Road Surface Condition: DRY

Road Char.:

Light Condition: DAYLIGHT

Loc. of Ped/Bicycle: INVALID CODE

Action of Ped/Bicycle:

Accident Location Information System (ALIS)Date: 11/17/10
10:09**Accident Verbal Description Report**

Page: 133

5926 VDR NYS Rt 52 From I 84 Ext 12 E bound Ramps to US Rt 9**Data in this report covers the period Jun 30, 2005 - Jun 30, 2010****Complete Accident data from NYSDMV is only available thru 6/30/2010**

County: Dutchess Muni: Fishkill(V) Ref. Marker: 52 82042043 Street: CARY AVE

***** CONTINUED

Veh :1 OTHER Registered Weight: State of Registration:
 Num of Occupants: Driver's Age: Sex: Citation Issued:
 Direction of Travel: WEST Public Property Damage: N School Bus Involved: X
 Pre-Accd Action: GOING STRAIGHT AHEAD
 Apparent Factors: UNKNOWN, UNKNOWN

Veh :2 OTHER Registered Weight: State of Registration:
 Num of Occupants: Driver's Age: Sex: Citation Issued:
 Direction of Travel: NORTH Public Property Damage: N School Bus Involved: X
 Pre-Accd Action: MAKING LEFT TURN
 Apparent Factors: UNKNOWN, UNKNOWN

County: Dutchess Muni: Fishkill(T) Ref. Marker: 52 82042037 Street: STATE HWY 52

1/19/2008

Sat 06:11 AM Persons Killed: 0 Persons Injured: 0

Extent of Injuries: **Case: 2008-NR2489332**

Accident Class: NON-REPORTABLE

Police Agency: Num of Veh: 2

Type Of Accident: COLLISION WITH MOTOR VEHICLE

Traffic Control: TRAFFIC SIGNAL

Manner of Collision: REAR END

Weather: CLOUDY

Road Surface Condition: DRY

Road Char.:

Light Condition: UNKNOWN

Loc. of Ped/Bicycle: INVALID CODE

Action of Ped/Bicycle:

Veh :1 OTHER Registered Weight: State of Registration:
 Num of Occupants: Driver's Age: Sex: Citation Issued:
 Direction of Travel: WEST Public Property Damage: N School Bus Involved: X
 Pre-Accd Action: GOING STRAIGHT AHEAD
 Apparent Factors: DRIVER INATTENTION, UNKNOWN

Veh :2 OTHER Registered Weight: State of Registration:
 Num of Occupants: Driver's Age: Sex: Citation Issued:
 Direction of Travel: WEST Public Property Damage: N School Bus Involved: X
 Pre-Accd Action: STOPPED IN TRAFFIC
 Apparent Factors: UNKNOWN, UNKNOWN

County: Dutchess Muni: Fishkill(V) Ref. Marker: 52 82042044 Street: MAIN ST

21 Meters East of Driveway

5/7/2007

Mon 16:11 PM Persons Killed: 0 Persons Injured: 0

Extent of Injuries: **Case: 2007-NR2457120**

Accident Class: NON-REPORTABLE

Police Agency: Num of Veh: 2

Type Of Accident: COLLISION WITH MOTOR VEHICLE

Traffic Control: NONE

Manner of Collision: REAR END

Weather: CLEAR

Road Surface Condition: DRY

Road Char.:

Light Condition: DAYLIGHT

Loc. of Ped/Bicycle: INVALID CODE

Action of Ped/Bicycle:

Veh :1	OTHER	Registered Weight:	State of Registration:
	Num of Occupants:	Driver's Age:	Sex:
	Direction of Travel: WEST	Public Property Damage: N	Citation Issued:
	Pre-Accd Action: GOING STRAIGHT AHEAD		School Bus Involved: X
	Apparent Factors: UNKNOWN, UNKNOWN		

Accident Location Information System (ALIS)Date: 11/17/10
10:09**Accident Verbal Description Report**

Page: 134

5926 VDR NYS Rt 52 From I 84 Ext 12 E bound Ramps to US Rt 9**Data in this report covers the period Jun 30, 2005 - Jun 30, 2010****Complete Accident data from NYSDMV is only available thru 6/30/2010**

County: Dutchess Muni: Fishkill(V) Ref. Marker: 52 82042044 Street: MAIN ST

***** CONTINUED

Veh :2 OTHER Registered Weight: State of Registration:
 Num of Occupants: Driver's Age: Sex: Citation Issued:
 Direction of Travel: WEST Public Property Damage: N School Bus Involved: X
 Pre-Accd Action: GOING STRAIGHT AHEAD
 Apparent Factors: FOLLOWING TOO CLOSELY, UNKNOWN

County: Dutchess Muni: Fishkill(V) Ref. Marker: 52 82042045 Street: MAIN ST

17 Meters West of Taylor Ln

5/19/2006 Fri 15:11 PM Persons Killed: 0 Persons Injured: 0 Extent of Injuries: **Case: 2006-NR2113771**
 Accident Class: NON-REPORTABLE Police Agency: Num of Veh: 2
 Type Of Accident: COLLISION WITH MOTOR VEHICLE Traffic Control: NONE
 Manner of Collision: UNKNOWN Weather: CLOUDY
 Road Surface Condition: WET Road Char.: Light Condition: DAYLIGHT
 Loc. of Ped/Bicycle: INVALID CODE Action of Ped/Bicycle:

Veh :1 OTHER Registered Weight: State of Registration:
 Num of Occupants: Driver's Age: Sex: Citation Issued:
 Direction of Travel: EAST Public Property Damage: N School Bus Involved: X
 Pre-Accd Action: STARTING FROM PARKING
 Apparent Factors: UNKNOWN, UNKNOWN

Veh :2 OTHER Registered Weight: State of Registration:
 Num of Occupants: Driver's Age: Sex: Citation Issued:
 Direction of Travel: EAST Public Property Damage: N School Bus Involved: X
 Pre-Accd Action: BACKING
 Apparent Factors: BACKING UNSAFELY, DRIVER INATTENTION

County: Dutchess Muni: Fishkill(V) Ref. Marker: 52 82042041 Street: STATE HWY 52

14 Meters North of Blodgett Rd

5/3/2006 Wed 16:11 PM Persons Killed: 0 Persons Injured: 0 Extent of Injuries: **Case: 2006-NR2143436**
 Accident Class: NON-REPORTABLE Police Agency: Num of Veh: 3
 Type Of Accident: COLLISION WITH MOTOR VEHICLE Traffic Control: TRAFFIC SIGNAL
 Manner of Collision: REAR END Weather: RAIN
 Road Surface Condition: WET Road Char.: Light Condition: DAYLIGHT
 Loc. of Ped/Bicycle: INVALID CODE Action of Ped/Bicycle:

Veh :1 OTHER Registered Weight: State of Registration:
 Num of Occupants: Driver's Age: Sex: Citation Issued:
 Direction of Travel: WEST Public Property Damage: N School Bus Involved: X
 Pre-Accd Action: GOING STRAIGHT AHEAD
 Apparent Factors: UNKNOWN, UNKNOWN

Veh :2	OTHER	Registered Weight:	State of Registration:
	Num of Occupants:	Driver's Age:	Sex:
	Direction of Travel: WEST	Public Property Damage: N	Citation Issued:
	Pre-Accd Action: GOING STRAIGHT AHEAD		School Bus Involved: X
	Apparent Factors: UNKNOWN, UNKNOWN		

Accident Location Information System (ALIS)Date: 11/17/10
10:09**Accident Verbal Description Report**

Page: 135

5926 VDR NYS Rt 52 From I 84 Ext 12 E bound Ramps to US Rt 9**Data in this report covers the period Jun 30, 2005 - Jun 30, 2010****Complete Accident data from NYSDMV is only available thru 6/30/2010**

County: Dutchess Muni: Fishkill(V) Ref. Marker: 52 82042041 Street: STATE HWY 52

***** CONTINUED

Veh :3 OTHER Registered Weight: State of Registration:
 Num of Occupants: Driver's Age: Sex: Citation Issued:
 Direction of Travel: UNKNOWN Public Property Damage: N School Bus Involved: X
 Pre-Accd Action: UNKNOWN
 Apparent Factors: UNKNOWN, UNKNOWN

County: Dutchess Muni: Fishkill(V) Ref. Marker: 52 82042042 Street: [Route] 52

AT INTERSECTION WITH LUYSTER PL

11/2/2005 Wed 18:11 PM Persons Killed: 0 Persons Injured: 0 Extent of Injuries: **Case: 2005-NR2140502**
 Accident Class: NON-REPORTABLE Police Agency: Num of Veh: 4
 Type Of Accident: COLLISION WITH MOTOR VEHICLE Traffic Control: NONE
 Manner of Collision: REAR END Weather: CLEAR
 Road Surface Condition: DRY Road Char.: Light Condition: DARK-ROAD LIGHTED
 Loc. of Ped/Bicycle: INVALID CODE Action of Ped/Bicycle:

Veh :1 OTHER Registered Weight: State of Registration:
 Num of Occupants: Driver's Age: Sex: Citation Issued:
 Direction of Travel: UNKNOWN Public Property Damage: N School Bus Involved: X
 Pre-Accd Action: STOPPED IN TRAFFIC
 Apparent Factors: DRIVER INATTENTION, UNKNOWN

Veh :2 OTHER Registered Weight: State of Registration:
 Num of Occupants: Driver's Age: Sex: Citation Issued:
 Direction of Travel: UNKNOWN Public Property Damage: N School Bus Involved: X
 Pre-Accd Action: GOING STRAIGHT AHEAD
 Apparent Factors: OTHER (VEHICLE), UNKNOWN

Veh :3 OTHER Registered Weight: State of Registration:
 Num of Occupants: Driver's Age: Sex: Citation Issued:
 Direction of Travel: UNKNOWN Public Property Damage: N School Bus Involved: X
 Pre-Accd Action: UNKNOWN
 Apparent Factors: UNKNOWN, UNKNOWN

Veh :4 OTHER Registered Weight: State of Registration:
 Num of Occupants: Driver's Age: Sex: Citation Issued:
 Direction of Travel: UNKNOWN Public Property Damage: N School Bus Involved: X
 Pre-Accd Action: UNKNOWN
 Apparent Factors: UNKNOWN, UNKNOWN

County: Dutchess Muni: Fishkill(V) Ref. Marker: 52 82042044 Street: MAIN ST
21 Meters East of Driveway

11/12/2005 Sat 15:11 PM Persons Killed: 0 Persons Injured: 0
Accident Class: NON-REPORTABLE
Type Of Accident: COLLISION WITH MOTOR VEHICLE
Manner of Collision: REAR END
Road Surface Condition: DRY
Loc. of Ped/Bicycle: INVALID CODE

Road Char.:

Extent of Injuries:
Police Agency:
Case: 2005-NR2140521
Num of Veh: 3
Traffic Control: NONE
Weather: CLEAR
Light Condition: DAYLIGHT
Action of Ped/Bicycle:

Accident Location Information System (ALIS)Date: 11/17/10
10:09**Accident Verbal Description Report**

Page: 136

5926 VDR NYS Rt 52 From I 84 Ext 12 E bound Ramps to US Rt 9**Data in this report covers the period Jun 30, 2005 - Jun 30, 2010****Complete Accident data from NYSDMV is only available thru 6/30/2010**

County: Dutchess Muni: Fishkill(V) Ref. Marker: 52 82042044 Street: MAIN ST

***** CONTINUED

Veh :1 OTHER Registered Weight: State of Registration:
 Num of Occupants: Driver's Age: Sex: Citation Issued:
 Direction of Travel: WEST Public Property Damage: N School Bus Involved: X
 Pre-Accd Action: GOING STRAIGHT AHEAD
 Apparent Factors: DRIVER INATTENTION, UNKNOWN

Veh :2 OTHER Registered Weight: State of Registration:
 Num of Occupants: Driver's Age: Sex: Citation Issued:
 Direction of Travel: WEST Public Property Damage: N School Bus Involved: X
 Pre-Accd Action: STOPPED IN TRAFFIC
 Apparent Factors: UNKNOWN, UNKNOWN

Veh :3 OTHER Registered Weight: State of Registration:
 Num of Occupants: Driver's Age: Sex: Citation Issued:
 Direction of Travel: UNKNOWN Public Property Damage: N School Bus Involved: X
 Pre-Accd Action: UNKNOWN
 Apparent Factors: UNKNOWN, UNKNOWN

County: Dutchess Muni: Fishkill(V) Ref. Marker: 52 82042043 Street: MAIN ST
16 Meters North of Cary Ave

7/13/2007 Fri 08:11 AM Persons Killed: 0 Persons Injured: 0 Extent of Injuries: **Case: 2007-NR2423049**
 Accident Class: NON-REPORTABLE Police Agency: Num of Veh: 2
 Type Of Accident: COLLISION WITH MOTOR VEHICLE Traffic Control: TRAFFIC SIGNAL
 Manner of Collision: REAR END Weather: CLEAR
 Road Surface Condition: DRY Road Char.: Light Condition: DAYLIGHT
 Loc. of Ped/Bicycle: INVALID CODE Action of Ped/Bicycle:

Veh :1 OTHER Registered Weight: State of Registration:
 Num of Occupants: Driver's Age: Sex: Citation Issued:
 Direction of Travel: EAST Public Property Damage: N School Bus Involved: X
 Pre-Accd Action: STOPPED IN TRAFFIC
 Apparent Factors: UNKNOWN, UNKNOWN

Veh :2 OTHER Registered Weight: State of Registration:
 Num of Occupants: Driver's Age: Sex: Citation Issued:
 Direction of Travel: EAST Public Property Damage: N School Bus Involved: X
 Pre-Accd Action: SLOWED OR STOPPING
 Apparent Factors: PRESCRIPTION MEDICATION, ACCELERATOR DEFECTIVE

County: Dutchess Muni: Fishkill(V) Ref. Marker: 52 82042042 Street: STATE HWY 52
31 Meters South of Luyster Pl

7/31/2007

Tue 14:11 PM

Persons Killed: 0

Persons Injured: 0

Extent of Injuries:

Case: 2007-NR2423057

Accident Class: NON-REPORTABLE

Police Agency:

Num of Veh: 2

Type Of Accident: COLLISION WITH MOTOR VEHICLE

Traffic Control: NONE

Manner of Collision: RIGHT ANGLE

Weather: CLEAR

Road Surface Condition: DRY

Road Char.:

Light Condition: DAYLIGHT

Loc. of Ped/Bicycle: INVALID CODE

Action of Ped/Bicycle:

Accident Location Information System (ALIS)Date: 11/17/10
10:09**Accident Verbal Description Report**

Page: 137

5926 VDR NYS Rt 52 From I 84 Ext 12 E bound Ramps to US Rt 9**Data in this report covers the period Jun 30, 2005 - Jun 30, 2010****Complete Accident data from NYSDMV is only available thru 6/30/2010**

County: Dutchess Muni: Fishkill(V) Ref. Marker: 52 82042042 Street: STATE HWY 52

***** CONTINUED

Veh :1 OTHER Registered Weight: State of Registration:
 Num of Occupants: Driver's Age: Sex: Citation Issued:
 Direction of Travel: EAST Public Property Damage: N School Bus Involved: X
 Pre-Accd Action: GOING STRAIGHT AHEAD
 Apparent Factors: UNKNOWN, UNKNOWN

Veh :2 OTHER Registered Weight: State of Registration:
 Num of Occupants: Driver's Age: Sex: Citation Issued:
 Direction of Travel: SOUTH Public Property Damage: N School Bus Involved: X
 Pre-Accd Action: GOING STRAIGHT AHEAD
 Apparent Factors: DRIVER INATTENTION, UNKNOWN

County: Dutchess Muni: Fishkill(V) Ref. Marker: 52 82042044 Street: MAIN ST
21 Meters East of Driveway

7/13/2007 Fri 13:11 PM Persons Killed: 0 Persons Injured: 0 Extent of Injuries: **Case: 2007-NR2423050**
 Accident Class: NON-REPORTABLE Police Agency: Num of Veh: 2
 Type Of Accident: COLLISION WITH MOTOR VEHICLE Traffic Control: NONE
 Manner of Collision: REAR END Weather: CLOUDY
 Road Surface Condition: DRY Road Char.: Light Condition: DAYLIGHT
 Loc. of Ped/Bicycle: Action of Ped/Bicycle:

Veh :1 OTHER Registered Weight: State of Registration:
 Num of Occupants: Driver's Age: Sex: Citation Issued:
 Direction of Travel: WEST Public Property Damage: N School Bus Involved: X
 Pre-Accd Action: STOPPED IN TRAFFIC
 Apparent Factors: UNKNOWN, UNKNOWN

Veh :2 OTHER Registered Weight: State of Registration:
 Num of Occupants: Driver's Age: Sex: Citation Issued:
 Direction of Travel: WEST Public Property Damage: N School Bus Involved: X
 Pre-Accd Action: GOING STRAIGHT AHEAD
 Apparent Factors: DRIVER INATTENTION, UNKNOWN

County: Dutchess Muni: Fishkill(V) Ref. Marker: 52 82042044 Street: JACKSON ST
AT INTERSECTION WITH MAIN ST

11/30/2009 Mon 12:11 PM Persons Killed: 0 Persons Injured: 2 Extent of Injuries: CC **Case: 2009-33236208**
 Accident Class: INJURY Police Agency: Num of Veh: 2
 Type Of Accident: COLLISION WITH MOTOR VEHICLE Traffic Control: TRAFFIC SIGNAL
 Manner of Collision: REAR END Weather: RAIN
 Road Surface Condition: WET Road Char.: STRAIGHT AND LEVEL Light Condition: DAYLIGHT
 Loc. of Ped/Bicycle: NOT APPLICABLE Action of Ped/Bicycle: NOT APPLICABLE

Veh :1	CAR/VAN/PICKUP	Registered Weight: 3172	State of Registration: NY
	Num of Occupants: 1	Driver's Age: 46	Sex: F Citation Issued: N
	Direction of Travel: NORTH	Public Property Damage: N	School Bus Involved: N
	Pre-Accd Action: STOPPED IN TRAFFIC		
	Apparent Factors: NOT APPLICABLE, NOT APPLICABLE		

Accident Location Information System (ALIS)Date: 11/17/10
10:09**Accident Verbal Description Report**

Page: 138

5926 VDR NYS Rt 52 From I 84 Ext 12 E bound Ramps to US Rt 9**Data in this report covers the period Jun 30, 2005 - Jun 30, 2010****Complete Accident data from NYSDMV is only available thru 6/30/2010**

County: Dutchess Muni: Fishkill(V) Ref. Marker: 52 82042044 Street: JACKSON ST

***** CONTINUED

Veh :2 CAR/VAN/PICKUP Registered Weight: 2501 State of Registration: NY
 Num of Occupants: 1 Driver's Age: 55 Sex: F Citation Issued: N
 Direction of Travel: NORTH Public Property Damage: N School Bus Involved: N
 Pre-Accd Action: GOING STRAIGHT AHEAD
 Apparent Factors: FOLLOWING TOO CLOSELY, NOT APPLICABLE

County: Dutchess Muni: Fishkill(V) Ref. Marker: 52 82042043 Street: MAIN ST
3 Meters North of Cary Ave

12/20/2009 Sun 05:11 AM Persons Killed: 0 Persons Injured: 0 Extent of Injuries: **Case: 2009-33257431**
 Accident Class: PROPERTY DAMAGE Police Agency: Num of Veh: 1
 Type Of Accident: COLLISION WITH CURBING Traffic Control: NO PASSING ZONE
 Manner of Collision: OTHER Weather: CLOUDY
 Road Surface Condition: SNOW/ICE Road Char.: STRAIGHT AND LEVEL Light Condition: DARK-ROAD LIGHTED
 Loc. of Ped/Bicycle: NOT APPLICABLE Action of Ped/Bicycle: NOT APPLICABLE

Veh :1 CAR/VAN/PICKUP Registered Weight: State of Registration: NY
 Num of Occupants: 1 Driver's Age: 33 Sex: M Citation Issued: N
 Direction of Travel: EAST Public Property Damage: N School Bus Involved: N
 Pre-Accd Action: GOING STRAIGHT AHEAD
 Apparent Factors: PAVEMENT SLIPPERY, NOT APPLICABLE

County: Dutchess Muni: Fishkill(T) Ref. Marker: 52 82042037 Street: STATE HWY 52

3/2/2010 Tue 13:11 PM Persons Killed: 0 Persons Injured: 0 Extent of Injuries: **Case: 2010-33371436**
 Accident Class: NON-REPORTABLE Police Agency: Num of Veh: 2
 Type Of Accident: COLLISION WITH MOTOR VEHICLE Traffic Control: NO PASSING ZONE
 Manner of Collision: REAR END Weather: CLEAR
 Road Surface Condition: DRY Road Char.: STRAIGHT AND LEVEL Light Condition: DAYLIGHT
 Loc. of Ped/Bicycle: NOT APPLICABLE Action of Ped/Bicycle: NOT APPLICABLE

Veh :1 CAR/VAN/PICKUP Registered Weight: State of Registration: NY
 Num of Occupants: 1 Driver's Age: 57 Sex: M Citation Issued: N
 Direction of Travel: WEST Public Property Damage: N School Bus Involved: N
 Pre-Accd Action: GOING STRAIGHT AHEAD
 Apparent Factors: FOLLOWING TOO CLOSELY, NOT APPLICABLE

Veh :2 CAR/VAN/PICKUP Registered Weight: State of Registration: NY
 Num of Occupants: 1 Driver's Age: 58 Sex: M Citation Issued: N
 Direction of Travel: WEST Public Property Damage: N School Bus Involved: N
 Pre-Accd Action: GOING STRAIGHT AHEAD
 Apparent Factors: NOT APPLICABLE, NOT APPLICABLE

County: Dutchess Muni: Fishkill(V) Ref. Marker: 52 82042046 Street: MAIN ST
AT INTERSECTION WITH CHURCH ST

11/23/2009	Mon 10:11 AM	Persons Killed: 0	Persons Injured: 2	Extent of Injuries: CC	Case: 2009-33218779
	Accident Class: PROPERTY DAMAGE AND INJURY			Police Agency:	Num of Veh: 2
	Type Of Accident: COLLISION WITH MOTOR VEHICLE				Traffic Control: NONE
	Manner of Collision: REAR END			Weather: CLOUDY	
	Road Surface Condition: DRY		Road Char.: STRAIGHT AND LEVEL		Light Condition: DAYLIGHT
	Loc. of Ped/Bicycle: NOT APPLICABLE			Action of Ped/Bicycle: NOT APPLICABLE	

Accident Location Information System (ALIS)Date: 11/17/10
10:09**Accident Verbal Description Report**

Page: 139

5926 VDR NYS Rt 52 From I 84 Ext 12 E bound Ramps to US Rt 9**Data in this report covers the period Jun 30, 2005 - Jun 30, 2010****Complete Accident data from NYSDMV is only available thru 6/30/2010**

County: Dutchess Muni: Fishkill(V) Ref. Marker: 52 82042046 Street: MAIN ST

***** CONTINUED

Veh :1 CAR/VAN/PICKUP Registered Weight: 4000 State of Registration: NY
 Num of Occupants: 1 Driver's Age: 24 Sex: M Citation Issued: N
 Direction of Travel: EAST Public Property Damage: N School Bus Involved: N
 Pre-Accd Action: SLOWED OR STOPPING
 Apparent Factors: NOT APPLICABLE, NOT APPLICABLE

Veh :2 CAR/VAN/PICKUP Registered Weight: 4414 State of Registration: NY
 Num of Occupants: 2 Driver's Age: 46 Sex: F Citation Issued: N
 Direction of Travel: EAST Public Property Damage: N School Bus Involved: N
 Pre-Accd Action: SLOWED OR STOPPING
 Apparent Factors: DRIVER INATTENTION, NOT APPLICABLE

County: Dutchess Muni: Fishkill(V) Ref. Marker: 9 82051035 Street: ROUTE 9
AT INTERSECTION WITH ROUTE 52

12/8/2009 Tue 23:11 PM Persons Killed: 0 Persons Injured: 0 Extent of Injuries: **Case: 2009-33249727**
 Accident Class: NON-REPORTABLE Police Agency: Num of Veh: 2
 Type Of Accident: COLLISION WITH MOTOR VEHICLE Traffic Control: TRAFFIC SIGNAL
 Manner of Collision: REAR END Weather: CLOUDY
 Road Surface Condition: DRY Road Char.: STRAIGHT AND LEVEL Light Condition: DARK-ROAD LIGHTED
 Loc. of Ped/Bicycle: NOT APPLICABLE Action of Ped/Bicycle: NOT APPLICABLE

Veh :2 CAR/VAN/PICKUP Registered Weight: State of Registration: NY
 Num of Occupants: 1 Driver's Age: 19 Sex: M Citation Issued: N
 Direction of Travel: SOUTH Public Property Damage: N School Bus Involved: N
 Pre-Accd Action: GOING STRAIGHT AHEAD
 Apparent Factors: FOLLOWING TOO CLOSELY, NOT APPLICABLE

Veh :1 CAR/VAN/PICKUP Registered Weight: State of Registration: NY
 Num of Occupants: 1 Driver's Age: 43 Sex: F Citation Issued: N
 Direction of Travel: SOUTH Public Property Damage: N School Bus Involved: N
 Pre-Accd Action: STOPPED IN TRAFFIC
 Apparent Factors: NOT APPLICABLE, NOT APPLICABLE

County: Dutchess Muni: Fishkill(V) Ref. Marker: 9 82051035 Street: [Route] 9
AT INTERSECTION WITH MAIN ST

12/23/2009 Wed 13:11 PM Persons Killed: 0 Persons Injured: 0 Extent of Injuries: **Case: 2009-33262670**
 Accident Class: PROPERTY DAMAGE Police Agency: Num of Veh: 3
 Type Of Accident: COLLISION WITH MOTOR VEHICLE Traffic Control: TRAFFIC SIGNAL
 Manner of Collision: OTHER Weather: CLEAR
 Road Surface Condition: DRY Road Char.: STRAIGHT/ GRADE Light Condition: DAYLIGHT
 Loc. of Ped/Bicycle: NOT APPLICABLE Action of Ped/Bicycle: NOT APPLICABLE

Veh :1	CAR/VAN/PICKUP	Registered Weight: 4508	State of Registration: NY
	Num of Occupants: 4	Driver's Age: 38	Sex: F Citation Issued: N
	Direction of Travel: SOUTH	Public Property Damage: N	School Bus Involved: N
	Pre-Accd Action: GOING STRAIGHT AHEAD		
	Apparent Factors: NOT APPLICABLE, NOT APPLICABLE		

Accident Location Information System (ALIS)Date: 11/17/10
10:09**Accident Verbal Description Report**

Page: 14C

5926 VDR NYS Rt 52 From I 84 Ext 12 E bound Ramps to US Rt 9**Data in this report covers the period Jun 30, 2005 - Jun 30, 2010****Complete Accident data from NYSDMV is only available thru 6/30/2010**

County: Dutchess Muni: Fishkill(V) Ref. Marker: 9 82051035 Street: [Route] 9

***** CONTINUED

Veh :2 CAR/VAN/PICKUP Registered Weight: 3663 State of Registration: NY
 Num of Occupants: 1 Driver's Age: 66 Sex: M Citation Issued: Y
 Direction of Travel: SOUTH Public Property Damage: N School Bus Involved: N
 Pre-Accd Action: CHANGING LANES
 Apparent Factors: UNSAFE LANE CHANGE, UNSAFE LANE CHANGE

Veh :3 CAR/VAN/PICKUP Registered Weight: 5000 State of Registration: NY
 Num of Occupants: 1 Driver's Age: 41 Sex: F Citation Issued: N
 Direction of Travel: SOUTH Public Property Damage: N School Bus Involved: N
 Pre-Accd Action: GOING STRAIGHT AHEAD
 Apparent Factors: NOT APPLICABLE, NOT APPLICABLE

County: Dutchess Muni: Fishkill(V) Ref. Marker: 9 82051035 Street: [Route] 9

AT INTERSECTION WITH [Route] 52

12/19/2009 Sat 23:11 PM Persons Killed: 0 Persons Injured: 0 Extent of Injuries: **Case: 2009-33309204**
 Accident Class: PROPERTY DAMAGE Police Agency: Num of Veh: 1
 Type Of Accident: COLLISION WITH CURBING Traffic Control: UNKNOWN
 Manner of Collision: OTHER Weather: UNKNOWN
 Road Surface Condition: UNKNOWN Road Char.: UNKNOWN Light Condition: UNKNOWN
 Loc. of Ped/Bicycle: NOT APPLICABLE Action of Ped/Bicycle: NOT APPLICABLE

Veh :1 CAR/VAN/PICKUP Registered Weight: 3208 State of Registration: NY
 Num of Occupants: 1 Driver's Age: 38 Sex: M Citation Issued: N
 Direction of Travel: UNKNOWN Public Property Damage: N School Bus Involved: N
 Pre-Accd Action: MAKING LEFT TURN
 Apparent Factors: UNKNOWN, UNKNOWN

County: Dutchess Muni: Fishkill(V) Ref. Marker: 52 82042041 Street: MAIN ST

19 Meters South of Driveway

1/4/2010 Mon 17:11 PM Persons Killed: 0 Persons Injured: 1 Extent of Injuries: C **Case: 2010-33291738**
 Accident Class: PROPERTY DAMAGE AND INJURY Police Agency: Num of Veh: 2
 Type Of Accident: COLLISION WITH MOTOR VEHICLE Traffic Control: TRAFFIC SIGNAL
 Manner of Collision: REAR END Weather: CLEAR
 Road Surface Condition: DRY Road Char.: STRAIGHT AND LEVEL Light Condition: DARK-ROAD LIGHTED
 Loc. of Ped/Bicycle: NOT APPLICABLE Action of Ped/Bicycle: NOT APPLICABLE

Veh :1 CAR/VAN/PICKUP Registered Weight: 3155 State of Registration: NY
 Num of Occupants: 1 Driver's Age: 41 Sex: F Citation Issued: Y
 Direction of Travel: WEST Public Property Damage: N School Bus Involved: N
 Pre-Accd Action: GOING STRAIGHT AHEAD
 Apparent Factors: NOT APPLICABLE, FOLLOWING TOO CLOSELY

Veh :2	CAR/VAN/PICKUP	Registered Weight: 2932	State of Registration: NY
	Num of Occupants: 1	Driver's Age: 33	Sex: M Citation Issued: N
	Direction of Travel: WEST	Public Property Damage: N	School Bus Involved: N
	Pre-Accd Action: SLOWED OR STOPPING		
	Apparent Factors: NOT APPLICABLE, NOT APPLICABLE		

Accident Location Information System (ALIS)Date: 11/17/10
10:09**Accident Verbal Description Report**

Page: 141

5926 VDR NYS Rt 52 From I 84 Ext 12 E bound Ramps to US Rt 9**Data in this report covers the period Jun 30, 2005 - Jun 30, 2010****Complete Accident data from NYSDMV is only available thru 6/30/2010**County: Dutchess Muni: Fishkill(V) Ref. Marker: 52 82042041 Street: STATE HWY 52
14 Meters North of Blodgett Rd

1/7/2010 Thu 09:11 AM Persons Killed: 0 Persons Injured: 0 Extent of Injuries: **Case: 2010-33292130**
 Accident Class: PROPERTY DAMAGE Police Agency: Num of Veh: 2
 Type Of Accident: COLLISION WITH MOTOR VEHICLE Traffic Control: NONE
 Manner of Collision: RIGHT ANGLE Weather: CLEAR
 Road Surface Condition: DRY Road Char.: STRAIGHT AND LEVEL Light Condition: DAYLIGHT
 Loc. of Ped/Bicycle: NOT APPLICABLE Action of Ped/Bicycle: NOT APPLICABLE

Veh :1 CAR/VAN/PICKUP Registered Weight: 2860 State of Registration: NY
 Num of Occupants: 1 Driver's Age: 48 Sex: M Citation Issued: N
 Direction of Travel: WEST Public Property Damage: N School Bus Involved: N
 Pre-Accd Action: GOING STRAIGHT AHEAD
 Apparent Factors: NOT APPLICABLE, NOT APPLICABLE

Veh :2 CAR/VAN/PICKUP Registered Weight: 4441 State of Registration: NY
 Num of Occupants: 1 Driver's Age: 21 Sex: F Citation Issued: N
 Direction of Travel: SOUTH Public Property Damage: N School Bus Involved: N
 Pre-Accd Action: GOING STRAIGHT AHEAD
 Apparent Factors: GLARE, FAILURE TO YIELD RIGHT OF WAY

County: Dutchess Muni: Fishkill(V) Ref. Marker: 9 82051035 Street: [Route] 9
AT INTERSECTION WITH [Route] 52

1/2/2010 Sat 10:11 AM Persons Killed: 0 Persons Injured: 0 Extent of Injuries: **Case: 2010-33292131**
 Accident Class: PROPERTY DAMAGE Police Agency: Num of Veh: 2
 Type Of Accident: COLLISION WITH MOTOR VEHICLE Traffic Control: TRAFFIC SIGNAL
 Manner of Collision: OTHER Weather: CLOUDY
 Road Surface Condition: WET Road Char.: STRAIGHT AND LEVEL Light Condition: DAYLIGHT
 Loc. of Ped/Bicycle: NOT APPLICABLE Action of Ped/Bicycle: NOT APPLICABLE

Veh :1 CAR/VAN/PICKUP Registered Weight: 2683 State of Registration: NY
 Num of Occupants: 1 Driver's Age: 65 Sex: F Citation Issued: N
 Direction of Travel: NORTH Public Property Damage: N School Bus Involved: N
 Pre-Accd Action: STOPPED IN TRAFFIC
 Apparent Factors: NOT APPLICABLE, NOT APPLICABLE

Veh :2 CAR/VAN/PICKUP Registered Weight: 5727 State of Registration: NY
 Num of Occupants: 2 Driver's Age: 54 Sex: M Citation Issued: N
 Direction of Travel: NORTH Public Property Damage: N School Bus Involved: N
 Pre-Accd Action: BACKING
 Apparent Factors: BACKING UNSAFELY, NOT APPLICABLE

County: Dutchess Muni: Fishkill(T) Ref. Marker: 52 82042037 Street: STATE HWY 52

4/1/2010 Thu 16:11 PM Persons Killed: 0 Persons Injured: 0

Extent of Injuries:

Case: 2010-33404660

Accident Class: NON-REPORTABLE

Police Agency:

Num of Veh: 2

Type Of Accident: COLLISION WITH MOTOR VEHICLE

Traffic Control: NONE

Manner of Collision: REAR END

Weather: CLEAR

Road Surface Condition: DRY

Road Char.: STRAIGHT AND LEVEL

Light Condition: DAYLIGHT

Loc. of Ped/Bicycle: NOT APPLICABLE

Action of Ped/Bicycle: NOT APPLICABLE

Accident Location Information System (ALIS)Date: 11/17/10
10:09**Accident Verbal Description Report**

Page: 142

5926 VDR NYS Rt 52 From I 84 Ext 12 E bound Ramps to US Rt 9**Data in this report covers the period Jun 30, 2005 - Jun 30, 2010****Complete Accident data from NYSDMV is only available thru 6/30/2010**

County: Dutchess Muni: Fishkill(T) Ref. Marker: 52 82042037 Street: STATE HWY 52

***** CONTINUED

Veh :1 CAR/VAN/PICKUP Registered Weight: State of Registration: NY
 Num of Occupants: 1 Driver's Age: 45 Sex: F Citation Issued: Y
 Direction of Travel: NORTH Public Property Damage: N School Bus Involved: N
 Pre-Accd Action: GOING STRAIGHT AHEAD
 Apparent Factors: FOLLOWING TOO CLOSELY, GLARE

Veh :2 CAR/VAN/PICKUP Registered Weight: State of Registration: NY
 Num of Occupants: 1 Driver's Age: 63 Sex: F Citation Issued: N
 Direction of Travel: NORTH Public Property Damage: N School Bus Involved: N
 Pre-Accd Action: SLOWED OR STOPPING
 Apparent Factors: NOT APPLICABLE, NOT APPLICABLE

County: Dutchess Muni: Fishkill(V) Ref. Marker: 52 82042042 Street: STATE HWY 52

31 Meters South of Luyster Pl

1/23/2010 Sat 08:11 AM Persons Killed: 0 Persons Injured: 1 Extent of Injuries: C **Case: 2010-33306657**
 Accident Class: PROPERTY DAMAGE AND INJURY Police Agency: Num of Veh: 2
 Type Of Accident: COLLISION WITH MOTOR VEHICLE Traffic Control: NONE
 Manner of Collision: LEFT TURN (WITH OTHER CAR) Weather: CLEAR
 Road Surface Condition: DRY Road Char.: STRAIGHT AND LEVEL Light Condition: DAYLIGHT
 Loc. of Ped/Bicycle: NOT APPLICABLE Action of Ped/Bicycle: NOT APPLICABLE

Veh :1 CAR/VAN/PICKUP Registered Weight: 3269 State of Registration: NY
 Num of Occupants: 1 Driver's Age: 24 Sex: F Citation Issued: N
 Direction of Travel: SOUTH Public Property Damage: N School Bus Involved: N
 Pre-Accd Action: GOING STRAIGHT AHEAD
 Apparent Factors: NOT APPLICABLE, NOT APPLICABLE

Veh :2 CAR/VAN/PICKUP Registered Weight: 2809 State of Registration: NY
 Num of Occupants: 1 Driver's Age: 34 Sex: M Citation Issued: Y
 Direction of Travel: NORTH Public Property Damage: N School Bus Involved: N
 Pre-Accd Action: MAKING LEFT TURN
 Apparent Factors: FAILURE TO YIELD RIGHT OF WAY, NOT APPLICABLE

County: Dutchess Muni: Fishkill(V) Ref. Marker: 52 82042042 Street: MAIN ST

31 Meters North of Driveway

1/26/2010 Tue 18:11 PM Persons Killed: 0 Persons Injured: 1 Extent of Injuries: C **Case: 2010-33316401**
 Accident Class: PROPERTY DAMAGE AND INJURY Police Agency: Num of Veh: 5
 Type Of Accident: COLLISION WITH MOTOR VEHICLE Traffic Control: NONE
 Manner of Collision: OTHER Weather: CLEAR
 Road Surface Condition: DRY Road Char.: STRAIGHT AND LEVEL Light Condition: DARK-ROAD LIGHTED
 Loc. of Ped/Bicycle: NOT APPLICABLE Action of Ped/Bicycle: NOT APPLICABLE

Veh :1	CAR/VAN/PICKUP	Registered Weight: 3528	State of Registration: NY
	Num of Occupants: 1	Driver's Age: 41	Sex: M Citation Issued: N
	Direction of Travel: EAST	Public Property Damage: N	School Bus Involved: N
	Pre-Accd Action: SLOWED OR STOPPING		
	Apparent Factors: NOT APPLICABLE, NOT APPLICABLE		

Accident Location Information System (ALIS)Date: 11/17/10
10:09**Accident Verbal Description Report**

Page: 143

5926 VDR NYS Rt 52 From I 84 Ext 12 E bound Ramps to US Rt 9**Data in this report covers the period Jun 30, 2005 - Jun 30, 2010****Complete Accident data from NYSDMV is only available thru 6/30/2010**

County: Dutchess Muni: Fishkill(V) Ref. Marker: 52 82042042 Street: MAIN ST

**** CONTINUED

Veh :2 CAR/VAN/PICKUP Registered Weight: 2500 State of Registration: NY
 Num of Occupants: 1 Driver's Age: 37 Sex: M Citation Issued: N
 Direction of Travel: EAST Public Property Damage: N School Bus Involved: N
 Pre-Accd Action: SLOWED OR STOPPING
 Apparent Factors: NOT APPLICABLE, NOT APPLICABLE

Veh :3 CAR/VAN/PICKUP Registered Weight: 4128 State of Registration: NY
 Num of Occupants: 1 Driver's Age: 28 Sex: M Citation Issued: N
 Direction of Travel: EAST Public Property Damage: N School Bus Involved: N
 Pre-Accd Action: SLOWED OR STOPPING
 Apparent Factors: NOT APPLICABLE, OTHER (VEHICLE)

Veh :4 CAR/VAN/PICKUP Registered Weight: State of Registration: NY
 Num of Occupants: 1 Driver's Age: 21 Sex: F Citation Issued: N
 Direction of Travel: EAST Public Property Damage: N School Bus Involved: N
 Pre-Accd Action: SLOWED OR STOPPING
 Apparent Factors: NOT APPLICABLE, OTHER (VEHICLE)

Veh :5 OTHER Registered Weight: State of Registration: NY
 Num of Occupants: 0 Driver's Age: Sex: Citation Issued:
 Direction of Travel: EAST Public Property Damage: N School Bus Involved: N
 Pre-Accd Action: GOING STRAIGHT AHEAD
 Apparent Factors: FOLLOWING TOO CLOSELY, NOT APPLICABLE

County: Dutchess Muni: Fishkill(V) Ref. Marker: 52 82042047 Street: MAIN ST

6 Meters West of Route 9

1/26/2010 Tue 19:11 PM Persons Killed: 0 Persons Injured: 1 Extent of Injuries: C **Case: 2010-33318221**
 Accident Class: PROPERTY DAMAGE AND INJURY Police Agency: Num of Veh: 3
 Type Of Accident: COLLISION WITH MOTOR VEHICLE Traffic Control: TRAFFIC SIGNAL
 Manner of Collision: OTHER Weather: CLEAR
 Road Surface Condition: DRY Road Char.: STRAIGHT AND LEVEL Light Condition: DARK-ROAD LIGHTED
 Loc. of Ped/Bicycle: NOT APPLICABLE Action of Ped/Bicycle: NOT APPLICABLE

Veh :2 CAR/VAN/PICKUP Registered Weight: State of Registration: NY
 Num of Occupants: 3 Driver's Age: 45 Sex: F Citation Issued: N
 Direction of Travel: EAST Public Property Damage: N School Bus Involved: N
 Pre-Accd Action: GOING STRAIGHT AHEAD
 Apparent Factors: NOT APPLICABLE, NOT APPLICABLE

Veh :3

CAR/VAN/PICKUP

Registered Weight: 4015

State of Registration: NY

Num of Occupants: 1

Driver's Age: 75

Sex: M

Citation Issued: N

Direction of Travel: NORTH-EAST

Public Property Damage: N

School Bus Involved: N

Pre-Accd Action: STARTING IN TRAFFIC

Apparent Factors: NOT APPLICABLE, NOT APPLICABLE

Accident Location Information System (ALIS)Date: 11/17/10
10:09**Accident Verbal Description Report**

Page: 144

5926 VDR NYS Rt 52 From I 84 Ext 12 E bound Ramps to US Rt 9**Data in this report covers the period Jun 30, 2005 - Jun 30, 2010****Complete Accident data from NYSDMV is only available thru 6/30/2010**

County: Dutchess Muni: Fishkill(V) Ref. Marker: 52 82042047 Street: MAIN ST

***** CONTINUED

Veh :1 CAR/VAN/PICKUP Registered Weight: State of Registration: NY
 Num of Occupants: 2 Driver's Age: 44 Sex: M Citation Issued: N
 Direction of Travel: EAST Public Property Damage: N School Bus Involved: N
 Pre-Accd Action: STARTING IN TRAFFIC
 Apparent Factors: DRIVER INATTENTION, UNKNOWN

County: Dutchess Muni: Fishkill(V) Ref. Marker: 52 82042041 Street: [Route] 52
AT INTERSECTION WITH BLODGETT RD

2/9/2010 Tue 16:11 PM Persons Killed: 0 Persons Injured: 0 Extent of Injuries: **Case: 2010-33348600**
 Accident Class: PROPERTY DAMAGE Police Agency: Num of Veh: 2
 Type Of Accident: COLLISION WITH MOTOR VEHICLE Traffic Control: UNKNOWN
 Manner of Collision: REAR END Weather: CLEAR
 Road Surface Condition: DRY Road Char.: STRAIGHT AND LEVEL Light Condition: DAYLIGHT
 Loc. of Ped/Bicycle: NOT APPLICABLE Action of Ped/Bicycle: NOT APPLICABLE

Veh :1 CAR/VAN/PICKUP Registered Weight: 5100 State of Registration: NY
 Num of Occupants: 1 Driver's Age: 55 Sex: M Citation Issued: N
 Direction of Travel: WEST Public Property Damage: N School Bus Involved: N
 Pre-Accd Action: STOPPED IN TRAFFIC
 Apparent Factors: UNKNOWN, UNKNOWN

Veh :2 CAR/VAN/PICKUP Registered Weight: 5002 State of Registration: NY
 Num of Occupants: 1 Driver's Age: 25 Sex: M Citation Issued: N
 Direction of Travel: WEST Public Property Damage: N School Bus Involved: N
 Pre-Accd Action: GOING STRAIGHT AHEAD
 Apparent Factors: UNKNOWN, UNKNOWN

County: Dutchess Muni: Fishkill(T) Ref. Marker: 52 82042037 Street: [Route] 52

2/10/2010 Wed 22:11 PM Persons Killed: 0 Persons Injured: 0 Extent of Injuries: **Case: 2010-33385161**
 Accident Class: PROPERTY DAMAGE Police Agency: Num of Veh: 1
 Type Of Accident: COLLISION WITH TREE Traffic Control: NONE
 Manner of Collision: OTHER Weather: SNOW
 Road Surface Condition: SNOW/ICE Road Char.: STRAIGHT AND LEVEL Light Condition: DARK-ROAD LIGHTED
 Loc. of Ped/Bicycle: NOT APPLICABLE Action of Ped/Bicycle: NOT APPLICABLE

Veh :1 CAR/VAN/PICKUP Registered Weight: 3230 State of Registration: NY
 Num of Occupants: 1 Driver's Age: 36 Sex: M Citation Issued: N
 Direction of Travel: EAST Public Property Damage: Y School Bus Involved: N
 Pre-Accd Action: GOING STRAIGHT AHEAD
 Apparent Factors: PAVEMENT SLIPPERY, UNKNOWN

County: Dutchess Muni: Fishkill(V) Ref. Marker: 52 82042044 Street: MAIN ST
AT INTERSECTION WITH BEDFORD AVE

2/16/2010

Tue 13:11 PM

Persons Killed: 0

Persons Injured: 0

Extent of Injuries:

Case: 2010-33347568

Accident Class: PROPERTY DAMAGE

Police Agency:

Num of Veh: 2

Type Of Accident: COLLISION WITH MOTOR VEHICLE

Traffic Control: NO PASSING ZONE

Manner of Collision: OVERTAKING

Weather: SNOW

Road Surface Condition: SNOW/ICE

Road Char.: STRAIGHT AND LEVEL

Light Condition: DAYLIGHT

Loc. of Ped/Bicycle: NOT APPLICABLE

Action of Ped/Bicycle: NOT APPLICABLE

Accident Location Information System (ALIS)Date: 11/17/10
10:09**Accident Verbal Description Report**

Page: 145

5926 VDR NYS Rt 52 From I 84 Ext 12 E bound Ramps to US Rt 9**Data in this report covers the period Jun 30, 2005 - Jun 30, 2010****Complete Accident data from NYSDMV is only available thru 6/30/2010**

County: Dutchess Muni: Fishkill(V) Ref. Marker: 52 82042044 Street: MAIN ST

***** CONTINUED

Veh :1 CAR/VAN/PICKUP Registered Weight: 2420 State of Registration: NY
 Num of Occupants: 1 Driver's Age: 26 Sex: M Citation Issued: N
 Direction of Travel: EAST Public Property Damage: N School Bus Involved: N
 Pre-Accd Action: MAKING RIGHT TURN
 Apparent Factors: NOT APPLICABLE, NOT APPLICABLE

Veh :2 CAR/VAN/PICKUP Registered Weight: 2679 State of Registration: NY
 Num of Occupants: 2 Driver's Age: 27 Sex: M Citation Issued: N
 Direction of Travel: EAST Public Property Damage: N School Bus Involved: N
 Pre-Accd Action: GOING STRAIGHT AHEAD
 Apparent Factors: NOT APPLICABLE, PAVEMENT SLIPPERY

County: Dutchess Muni: Fishkill(V) Ref. Marker: 52 82042041 Street: STATE HWY 52
16 Meters South of Driveway

5/1/2010 Sat 15:11 PM Persons Killed: 0 Persons Injured: 0 Extent of Injuries: **Case: 2010-33426003**
 Accident Class: NON-REPORTABLE Police Agency: Num of Veh: 2
 Type Of Accident: COLLISION WITH MOTOR VEHICLE Traffic Control: NONE
 Manner of Collision: OTHER Weather: CLEAR
 Road Surface Condition: DRY Road Char.: STRAIGHT AND LEVEL Light Condition: DAYLIGHT
 Loc. of Ped/Bicycle: NOT APPLICABLE Action of Ped/Bicycle: NOT APPLICABLE

Veh :1 CAR/VAN/PICKUP Registered Weight: State of Registration: NY
 Num of Occupants: 2 Driver's Age: 47 Sex: F Citation Issued: N
 Direction of Travel: SOUTH Public Property Damage: N School Bus Involved: N
 Pre-Accd Action: BACKING
 Apparent Factors: NOT APPLICABLE, NOT APPLICABLE

Veh :2 CAR/VAN/PICKUP Registered Weight: State of Registration: CT
 Num of Occupants: 2 Driver's Age: 40 Sex: F Citation Issued: N
 Direction of Travel: WEST Public Property Damage: N School Bus Involved: N
 Pre-Accd Action: GOING STRAIGHT AHEAD
 Apparent Factors: NOT APPLICABLE, DRIVER INATTENTION

County: Dutchess Muni: Fishkill(V) Ref. Marker: 9 82051035 Street: [Route] 52
AT INTERSECTION WITH [Route] 9

3/4/2010 Thu 18:11 PM Persons Killed: 0 Persons Injured: 0 Extent of Injuries: **Case: 2010-33384259**
 Accident Class: PROPERTY DAMAGE Police Agency: Num of Veh: 2
 Type Of Accident: COLLISION WITH MOTOR VEHICLE Traffic Control: NONE
 Manner of Collision: UNKNOWN Weather: CLEAR
 Road Surface Condition: DRY Road Char.: STRAIGHT AND LEVEL Light Condition: DARK-ROAD LIGHTED
 Loc. of Ped/Bicycle: NOT APPLICABLE Action of Ped/Bicycle: NOT APPLICABLE

Veh :1	CAR/VAN/PICKUP	Registered Weight: 3451	State of Registration: NY
	Num of Occupants: 1	Driver's Age: 62	Sex: F Citation Issued: N
	Direction of Travel: NORTH-EAST	Public Property Damage: N	School Bus Involved: N
	Pre-Accd Action: MAKING LEFT TURN		
	Apparent Factors: UNKNOWN, UNKNOWN		

Accident Location Information System (ALIS)Date: 11/17/10
10:09**Accident Verbal Description Report**

Page: 146

5926 VDR NYS Rt 52 From I 84 Ext 12 E bound Ramps to US Rt 9**Data in this report covers the period Jun 30, 2005 - Jun 30, 2010****Complete Accident data from NYSDMV is only available thru 6/30/2010**

County: Dutchess Muni: Fishkill(V) Ref. Marker: 9 82051035 Street: [Route] 52

***** CONTINUED

Veh :2 OTHER Registered Weight: State of Registration: NY
 Num of Occupants: 1 Driver's Age: 33 Sex: F Citation Issued: N
 Direction of Travel: EAST Public Property Damage: N School Bus Involved: N
 Pre-Accd Action: STOPPED IN TRAFFIC
 Apparent Factors: UNKNOWN, UNKNOWN

County: Dutchess Muni: Fishkill(V) Ref. Marker: 52 82042044 Street: JACKSON ST

AT INTERSECTION WITH [Route] 52

3/8/2010 Mon 14:11 PM Persons Killed: 0 Persons Injured: 1 Extent of Injuries: C **Case: 2010-33376414**
 Accident Class: INJURY Police Agency: Num of Veh: 2
 Type Of Accident: COLLISION WITH MOTOR VEHICLE Traffic Control: TRAFFIC SIGNAL
 Manner of Collision: REAR END Weather: CLEAR
 Road Surface Condition: DRY Road Char.: STRAIGHT AND LEVEL Light Condition: DAYLIGHT
 Loc. of Ped/Bicycle: NOT APPLICABLE Action of Ped/Bicycle: NOT APPLICABLE

Veh :1 CAR/VAN/PICKUP Registered Weight: 2390 State of Registration: NY
 Num of Occupants: 1 Driver's Age: 71 Sex: F Citation Issued: N
 Direction of Travel: SOUTH Public Property Damage: N School Bus Involved: N
 Pre-Accd Action: GOING STRAIGHT AHEAD
 Apparent Factors: FOLLOWING TOO CLOSELY, DRIVER INATTENTION

Veh :2 CAR/VAN/PICKUP Registered Weight: 4546 State of Registration: NY
 Num of Occupants: 2 Driver's Age: 47 Sex: F Citation Issued: N
 Direction of Travel: SOUTH Public Property Damage: N School Bus Involved: N
 Pre-Accd Action: STOPPED IN TRAFFIC
 Apparent Factors: NOT APPLICABLE, NOT APPLICABLE

County: Dutchess Muni: Fishkill(V) Ref. Marker: 52 82042046 Street: MAIN ST

AT INTERSECTION WITH CHURCH ST

3/16/2010 Tue 15:11 PM Persons Killed: 0 Persons Injured: 0 Extent of Injuries: **Case: 2010-33387601**
 Accident Class: PROPERTY DAMAGE Police Agency: Num of Veh: 2
 Type Of Accident: COLLISION WITH MOTOR VEHICLE Traffic Control: NO PASSING ZONE
 Manner of Collision: REAR END Weather: CLEAR
 Road Surface Condition: DRY Road Char.: STRAIGHT AND LEVEL Light Condition: DAYLIGHT
 Loc. of Ped/Bicycle: NOT APPLICABLE Action of Ped/Bicycle: NOT APPLICABLE

Veh :1 CAR/VAN/PICKUP Registered Weight: 3472 State of Registration: NY
 Num of Occupants: 1 Driver's Age: 56 Sex: F Citation Issued: N
 Direction of Travel: EAST Public Property Damage: N School Bus Involved: N
 Pre-Accd Action: STOPPED IN TRAFFIC
 Apparent Factors: NOT APPLICABLE, NOT APPLICABLE

Veh :2	CAR/VAN/PICKUP	Registered Weight: 3228	State of Registration: NY
	Num of Occupants: 1	Driver's Age: 17	Sex: F Citation Issued: N
	Direction of Travel: EAST	Public Property Damage: N	School Bus Involved: N
	Pre-Accd Action: GOING STRAIGHT AHEAD		
	Apparent Factors: FOLLOWING TOO CLOSELY, NOT APPLICABLE		

Accident Location Information System (ALIS)Date: 11/17/10
10:09**Accident Verbal Description Report**

Page: 147

5926 VDR NYS Rt 52 From I 84 Ext 12 E bound Ramps to US Rt 9**Data in this report covers the period Jun 30, 2005 - Jun 30, 2010****Complete Accident data from NYSDMV is only available thru 6/30/2010**

County: Dutchess Muni: Fishkill(V) Ref. Marker: 52 82042042 Street: [Route] 52

30 Meters North of LUYSTER PL

3/16/2010 Tue 16:11 PM Persons Killed: 0 Persons Injured: 0 Extent of Injuries: **Case: 2010-33387566**
 Accident Class: PROPERTY DAMAGE Police Agency: Num of Veh: 2
 Type Of Accident: COLLISION WITH MOTOR VEHICLE Traffic Control: NONE
 Manner of Collision: LEFT TURN (AGAINST OTHER CAR) Weather: CLEAR
 Road Surface Condition: DRY Road Char.: STRAIGHT AND LEVEL Light Condition: DAYLIGHT
 Loc. of Ped/Bicycle: NOT APPLICABLE Action of Ped/Bicycle: NOT APPLICABLE

Veh :1 CAR/VAN/PICKUP Registered Weight: State of Registration: NY
 Num of Occupants: 1 Driver's Age: 29 Sex: M Citation Issued: N
 Direction of Travel: SOUTH Public Property Damage: N School Bus Involved: N
 Pre-Accd Action: MAKING LEFT TURN
 Apparent Factors: NOT APPLICABLE, DRIVER INATTENTION

Veh :2 CAR/VAN/PICKUP Registered Weight: 2432 State of Registration: NY
 Num of Occupants: 1 Driver's Age: 42 Sex: M Citation Issued: N
 Direction of Travel: WEST Public Property Damage: N School Bus Involved: N
 Pre-Accd Action: GOING STRAIGHT AHEAD
 Apparent Factors: UNKNOWN, NOT APPLICABLE

County: Dutchess Muni: Fishkill(V) Ref. Marker: 52 82042045 Street: ROBINSON ST

AT INTERSECTION WITH MAIN ST

3/23/2010 Tue 15:11 PM Persons Killed: 0 Persons Injured: 0 Extent of Injuries: **Case: 2010-33391314**
 Accident Class: PROPERTY DAMAGE Police Agency: Num of Veh: 2
 Type Of Accident: COLLISION WITH MOTOR VEHICLE Traffic Control: NONE
 Manner of Collision: UNKNOWN Weather: CLOUDY
 Road Surface Condition: DRY Road Char.: STRAIGHT AND LEVEL Light Condition: DAYLIGHT
 Loc. of Ped/Bicycle: NOT APPLICABLE Action of Ped/Bicycle: NOT APPLICABLE

Veh :1 CAR/VAN/PICKUP Registered Weight: 3498 State of Registration: NY
 Num of Occupants: 1 Driver's Age: Sex: Citation Issued:
 Direction of Travel: EAST Public Property Damage: N School Bus Involved: N
 Pre-Accd Action: PARKED
 Apparent Factors: NOT APPLICABLE, NOT APPLICABLE

Veh :2 OTHER Registered Weight: State of Registration:
 Num of Occupants: 0 Driver's Age: Sex: Citation Issued:
 Direction of Travel: WEST Public Property Damage: N School Bus Involved: N
 Pre-Accd Action: BACKING
 Apparent Factors: DRIVER INATTENTION, NOT APPLICABLE

County: Dutchess Muni: Fishkill(V) Ref. Marker: 52 82042043 Street: MAIN ST
AT INTERSECTION WITH CARY AVE

4/28/2010	Wed 17:11 PM	Persons Killed: 0	Persons Injured: 0	Extent of Injuries:	Case: 2010-33425735
	Accident Class: NON-REPORTABLE			Police Agency:	Num of Veh: 3
	Type Of Accident: COLLISION WITH MOTOR VEHICLE				Traffic Control: NONE
	Manner of Collision: OTHER			Weather: CLOUDY	
	Road Surface Condition: DRY	Road Char.: STRAIGHT AND LEVEL			Light Condition: DAYLIGHT
	Loc. of Ped/Bicycle: NOT APPLICABLE			Action of Ped/Bicycle: NOT APPLICABLE	

Accident Location Information System (ALIS)Date: 11/17/10
10:09**Accident Verbal Description Report**

Page: 148

5926 VDR NYS Rt 52 From I 84 Ext 12 E bound Ramps to US Rt 9**Data in this report covers the period Jun 30, 2005 - Jun 30, 2010****Complete Accident data from NYSDMV is only available thru 6/30/2010**

County: Dutchess Muni: Fishkill(V) Ref. Marker: 52 82042043 Street: MAIN ST

***** CONTINUED

Veh :1 CAR/VAN/PICKUP Registered Weight: State of Registration: NY
 Num of Occupants: 2 Driver's Age: 33 Sex: F Citation Issued: N
 Direction of Travel: EAST Public Property Damage: N School Bus Involved: N
 Pre-Accd Action: GOING STRAIGHT AHEAD
 Apparent Factors: DRIVER INATTENTION, FOLLOWING TOO CLOSELY

Veh :2 CAR/VAN/PICKUP Registered Weight: State of Registration: NY
 Num of Occupants: 2 Driver's Age: 83 Sex: M Citation Issued: N
 Direction of Travel: EAST Public Property Damage: N School Bus Involved: N
 Pre-Accd Action: STOPPED IN TRAFFIC
 Apparent Factors: NOT APPLICABLE, NOT APPLICABLE

Veh :3 CAR/VAN/PICKUP Registered Weight: State of Registration: NY
 Num of Occupants: 1 Driver's Age: 27 Sex: F Citation Issued: N
 Direction of Travel: EAST Public Property Damage: N School Bus Involved: N
 Pre-Accd Action: STOPPED IN TRAFFIC
 Apparent Factors: NOT APPLICABLE, NOT APPLICABLE

County: Dutchess Muni: Fishkill(V) Ref. Marker: 52 82042044 Street: MAIN ST
AT INTERSECTION WITH BEDFORD AVE

3/16/2010 Tue 12:11 PM Persons Killed: 0 Persons Injured: 0 Extent of Injuries: **Case: 2010-33443257**
 Accident Class: PROPERTY DAMAGE Police Agency: Num of Veh: 2
 Type Of Accident: COLLISION WITH MOTOR VEHICLE Traffic Control: NO PASSING ZONE
 Manner of Collision: REAR END Weather: CLEAR
 Road Surface Condition: DRY Road Char.: STRAIGHT AND LEVEL Light Condition: DAYLIGHT
 Loc. of Ped/Bicycle: NOT APPLICABLE Action of Ped/Bicycle: NOT APPLICABLE

Veh :1 CAR/VAN/PICKUP Registered Weight: 5337 State of Registration: NY
 Num of Occupants: 1 Driver's Age: 51 Sex: M Citation Issued: N
 Direction of Travel: WEST Public Property Damage: N School Bus Involved: N
 Pre-Accd Action: STOPPED IN TRAFFIC
 Apparent Factors: NOT APPLICABLE, NOT APPLICABLE

Veh :2 CAR/VAN/PICKUP Registered Weight: 2835 State of Registration: NY
 Num of Occupants: 1 Driver's Age: 19 Sex: M Citation Issued: N
 Direction of Travel: WEST Public Property Damage: N School Bus Involved: N
 Pre-Accd Action: GOING STRAIGHT AHEAD
 Apparent Factors: FOLLOWING TOO CLOSELY, NOT APPLICABLE

County: Dutchess Muni: Fishkill(V) Ref. Marker: 52 82042047 Street: MAIN ST
22 Meters East of Ramp

5/24/2010	Mon 11:11 AM	Persons Killed: 0	Persons Injured: 0	Extent of Injuries:	Case: 2010-33453328
	Accident Class: NON-REPORTABLE			Police Agency:	Num of Veh: 2
	Type Of Accident: COLLISION WITH MOTOR VEHICLE			Traffic Control: TRAFFIC SIGNAL	
	Manner of Collision: REAR END			Weather: CLEAR	
	Road Surface Condition: DRY	Road Char.: STRAIGHT AND LEVEL		Light Condition: DAYLIGHT	
	Loc. of Ped/Bicycle: NOT APPLICABLE			Action of Ped/Bicycle: NOT APPLICABLE	

Accident Location Information System (ALIS)Date: 11/17/10
10:09**Accident Verbal Description Report**

Page: 149

5926 VDR NYS Rt 52 From I 84 Ext 12 E bound Ramps to US Rt 9**Data in this report covers the period Jun 30, 2005 - Jun 30, 2010****Complete Accident data from NYSDMV is only available thru 6/30/2010**

County: Dutchess Muni: Fishkill(V) Ref. Marker: 52 82042047 Street: MAIN ST

***** CONTINUED

Veh :	Registered Weight:	State of Registration:
	Num of Occupants:	Driver's Age:
	Direction of Travel:	Sex:
	Pre-Accd Action:	Citation Issued:
		School Bus Involved:
	Public Property Damage:	

County: Dutchess Muni: Fishkill(V) Ref. Marker: 9 82051035 Street: [Route] 9

AT INTERSECTION WITH MAIN ST

4/6/2010	Tue 14:11 PM	Persons Killed: 0	Persons Injured: 0	Extent of Injuries:	Case: 2010-33404259
	Accident Class: PROPERTY DAMAGE			Police Agency:	Num of Veh: 2
	Type Of Accident: COLLISION WITH MOTOR VEHICLE			Traffic Control: TRAFFIC SIGNAL	
	Manner of Collision: REAR END			Weather: CLEAR	
	Road Surface Condition: DRY	Road Char.: STRAIGHT AND LEVEL		Light Condition: DAYLIGHT	
	Loc. of Ped/Bicycle: NOT APPLICABLE	Action of Ped/Bicycle: NOT APPLICABLE			

Veh :	Registered Weight:	State of Registration:
	Num of Occupants:	Driver's Age:
	Direction of Travel:	Sex:
	Pre-Accd Action:	Citation Issued:
		School Bus Involved:
	Public Property Damage:	

County: Dutchess Muni: Fishkill(V) Ref. Marker: 9 82051035 Street: [Route] 9

AT INTERSECTION WITH ROUTE 52

4/25/2010	Sun 17:11 PM	Persons Killed: 0	Persons Injured: 0	Extent of Injuries:	Case: 2010-33436239
	Accident Class: PROPERTY DAMAGE			Police Agency:	Num of Veh: 2
	Type Of Accident: COLLISION WITH MOTOR VEHICLE			Traffic Control: TRAFFIC SIGNAL	
	Manner of Collision: UNKNOWN			Weather: CLEAR	
	Road Surface Condition: DRY	Road Char.: STRAIGHT AND LEVEL		Light Condition: DAYLIGHT	
	Loc. of Ped/Bicycle: NOT APPLICABLE	Action of Ped/Bicycle: NOT APPLICABLE			

Veh :	Registered Weight:	State of Registration:
	Num of Occupants:	Driver's Age:
	Direction of Travel:	Sex:
	Pre-Accd Action:	Citation Issued:
		School Bus Involved:
	Public Property Damage:	

County: Dutchess Muni: Fishkill(V) Ref. Marker: 9 82051035 Street: [Route] 9

AT INTERSECTION WITH [Route] 52

4/20/2010	Tue 20:11 PM	Persons Killed: 0	Persons Injured: 0	Extent of Injuries:	Case: 2010-33418153
	Accident Class: PROPERTY DAMAGE			Police Agency:	Num of Veh: 2
	Type Of Accident: COLLISION WITH MOTOR VEHICLE			Traffic Control: TRAFFIC SIGNAL	
	Manner of Collision: RIGHT ANGLE			Weather: CLEAR	
	Road Surface Condition: DRY	Road Char.: STRAIGHT AND LEVEL		Light Condition: DARK-ROAD LIGHTED	
	Loc. of Ped/Bicycle: NOT APPLICABLE	Action of Ped/Bicycle: NOT APPLICABLE			

Veh :	Registered Weight:	State of Registration:
	Num of Occupants:	Driver's Age:
		Sex:
		Citation Issued:

Direction of Travel:

Public Property Damage:

School Bus Involved:

Pre-Accd Action:

Accident Location Information System (ALIS)Date: 11/17/10
10:09**Accident Verbal Description Report**

Page: 15C

5926 VDR NYS Rt 52 From I 84 Ext 12 E bound Ramps to US Rt 9**Data in this report covers the period Jun 30, 2005 - Jun 30, 2010****Complete Accident data from NYSDMV is only available thru 6/30/2010**County: Dutchess Muni: Fishkill(V) Ref. Marker: 52 82042044 Street: JACKSON ST
AT INTERSECTION WITH MAIN ST

5/3/2010 Mon 07:11 AM Persons Killed: 0 Persons Injured: 0 Extent of Injuries: **Case: 2010-33436059**
 Accident Class: PROPERTY DAMAGE Police Agency: Num of Veh: 2
 Type Of Accident: COLLISION WITH MOTOR VEHICLE Traffic Control: TRAFFIC SIGNAL
 Manner of Collision: REAR END Weather: RAIN
 Road Surface Condition: WET Road Char.: STRAIGHT AND LEVEL Light Condition: DAWN
 Loc. of Ped/Bicycle: NOT APPLICABLE Action of Ped/Bicycle: NOT APPLICABLE

Veh : Registered Weight: State of Registration:
 Num of Occupants: Driver's Age: Sex: Citation Issued:
 Direction of Travel: Public Property Damage: School Bus Involved:
 Pre-Accd Action:

County: Dutchess Muni: Fishkill(V) Ref. Marker: 52 82042042 Street: [Route] 52
8 Meters North of Driveway

5/14/2010 Fri 14:11 PM Persons Killed: 0 Persons Injured: 0 Extent of Injuries: **Case: 2010-33439557**
 Accident Class: PROPERTY DAMAGE Police Agency: Num of Veh: 2
 Type Of Accident: COLLISION WITH MOTOR VEHICLE Traffic Control: NONE
 Manner of Collision: REAR END Weather: CLEAR
 Road Surface Condition: DRY Road Char.: STRAIGHT AND LEVEL Light Condition: DAYLIGHT
 Loc. of Ped/Bicycle: NOT APPLICABLE Action of Ped/Bicycle: NOT APPLICABLE

Veh : Registered Weight: State of Registration:
 Num of Occupants: Driver's Age: Sex: Citation Issued:
 Direction of Travel: Public Property Damage: School Bus Involved:
 Pre-Accd Action:

County: Dutchess Muni: Fishkill(V) Ref. Marker: 52 82042042 Street: LUYSTER PL
AT INTERSECTION WITH MAIN ST

6/1/2010 Tue 14:11 PM Persons Killed: 0 Persons Injured: 0 Extent of Injuries: **Case: 2010-33459076**
 Accident Class: PROPERTY DAMAGE Police Agency: Num of Veh: 2
 Type Of Accident: COLLISION WITH MOTOR VEHICLE Traffic Control: NONE
 Manner of Collision: LEFT TURN (AGAINST OTHER CAR) Weather: CLOUDY
 Road Surface Condition: WET Road Char.: STRAIGHT AND LEVEL Light Condition: DAYLIGHT
 Loc. of Ped/Bicycle: NOT APPLICABLE Action of Ped/Bicycle: NOT APPLICABLE

Veh : Registered Weight: State of Registration:
 Num of Occupants: Driver's Age: Sex: Citation Issued:
 Direction of Travel: Public Property Damage: School Bus Involved:
 Pre-Accd Action:

County: Dutchess Muni: Fishkill(T) Ref. Marker: 52 82042037 Street: STATE HWY 52

6/23/2010 Wed 19:11 PM Persons Killed: 0 Persons Injured: 0 Extent of Injuries: **Case: 2010-33484570**
 Accident Class: PROPERTY DAMAGE Police Agency: Num of Veh: 3
 Type Of Accident: COLLISION WITH MOTOR VEHICLE Traffic Control: NONE

Manner of Collision: OTHER
Road Surface Condition: DRY
Loc. of Ped/Bicycle: NOT APPLICABLE

Road Char.: STRAIGHT AND LEVEL

Weather: CLEAR

Light Condition: DAYLIGHT

Action of Ped/Bicycle: NOT APPLICABLE

Accident Location Information System (ALIS)Date: 11/17/10
10:09**Accident Verbal Description Report**

Page: 151

5926 VDR NYS Rt 52 From I 84 Ext 12 E bound Ramps to US Rt 9**Data in this report covers the period Jun 30, 2005 - Jun 30, 2010****Complete Accident data from NYSDMV is only available thru 6/30/2010**

County: Dutchess Muni: Fishkill(T) Ref. Marker: 52 82042037 Street: STATE HWY 52

***** CONTINUED

Veh :	Registered Weight:	State of Registration:
	Num of Occupants:	Driver's Age:
	Direction of Travel:	Sex:
	Pre-Accd Action:	Citation Issued:
		Public Property Damage:
		School Bus Involved:

County: Dutchess Muni: Fishkill(V) Ref. Marker: 52 82042042 Street: MAIN ST
49 Meters North of Driveway

6/1/2010	Tue 16:11 PM	Persons Killed: 0	Persons Injured: 0	Extent of Injuries:	Case: 2010-33473310
	Accident Class: PROPERTY DAMAGE			Police Agency:	Num of Veh: 2
	Type Of Accident: COLLISION WITH MOTOR VEHICLE			Traffic Control: NO PASSING ZONE	
	Manner of Collision: REAR END			Weather: CLEAR	
	Road Surface Condition: DRY	Road Char.: STRAIGHT AND LEVEL		Light Condition: DAYLIGHT	
	Loc. of Ped/Bicycle: NOT APPLICABLE	Action of Ped/Bicycle: NOT APPLICABLE			

Veh :	Registered Weight:	State of Registration:
	Num of Occupants:	Driver's Age:
	Direction of Travel:	Sex:
	Pre-Accd Action:	Citation Issued:
		Public Property Damage:
		School Bus Involved:

County: Dutchess Muni: Fishkill(V) Ref. Marker: 9 82051035 Street: US HWY 9
AT INTERSECTION WITH MAIN ST

4/7/2010	Wed 15:11 PM	Persons Killed: 0	Persons Injured: 0	Extent of Injuries:	Case: 2010-33489839
	Accident Class: NON-REPORTABLE			Police Agency:	Num of Veh: 2
	Type Of Accident: COLLISION WITH MOTOR VEHICLE			Traffic Control: TRAFFIC SIGNAL	
	Manner of Collision: REAR END			Weather: CLEAR	
	Road Surface Condition: DRY	Road Char.: STRAIGHT AND LEVEL		Light Condition: DAYLIGHT	
	Loc. of Ped/Bicycle: NOT APPLICABLE	Action of Ped/Bicycle: NOT APPLICABLE			

Veh :	Registered Weight:	State of Registration:
	Num of Occupants:	Driver's Age:
	Direction of Travel:	Sex:
	Pre-Accd Action:	Citation Issued:
		Public Property Damage:
		School Bus Involved:

County: Dutchess Muni: Fishkill(V) Ref. Marker: 52 82042042 Street: MAIN ST
AT INTERSECTION WITH LUYSER PL

6/8/2010	Tue 16:11 PM	Persons Killed: 0	Persons Injured: 1	Extent of Injuries: C	Case: 2010-33479973
	Accident Class: PROPERTY DAMAGE AND INJURY			Police Agency:	Num of Veh: 2
	Type Of Accident: COLLISION WITH MOTOR VEHICLE			Traffic Control: NONE	
	Manner of Collision: REAR END			Weather: CLEAR	
	Road Surface Condition: DRY	Road Char.: STRAIGHT AND LEVEL		Light Condition: DAYLIGHT	
	Loc. of Ped/Bicycle: NOT APPLICABLE	Action of Ped/Bicycle: NOT APPLICABLE			

Veh :	Registered Weight:	State of Registration:
	Num of Occupants:	Driver's Age:
		Sex:
		Citation Issued:

Direction of Travel:

Public Property Damage:

School Bus Involved:

Pre-Accd Action:

Accident Location Information System (ALIS)Date: 11/17/10
10:09**Accident Verbal Description Report**

Page: 152

5926 VDR NYS Rt 52 From I 84 Ext 12 E bound Ramps to US Rt 9**Data in this report covers the period Jun 30, 2005 - Jun 30, 2010****Complete Accident data from NYSDMV is only available thru 6/30/2010**County: Dutchess Muni: Fishkill(V) Ref. Marker: 52 82042045 Street: MAIN ST
8 Meters West of Parking Lot

6/28/2010 Mon 12:11 PM Persons Killed: 0 Persons Injured: 0 Extent of Injuries: **Case: 2010-33485692**
 Accident Class: PROPERTY DAMAGE Police Agency: Num of Veh: 2
 Type Of Accident: COLLISION WITH MOTOR VEHICLE Traffic Control: NONE
 Manner of Collision: REAR END Weather: CLEAR
 Road Surface Condition: DRY Road Char.: STRAIGHT AND LEVEL Light Condition: DAYLIGHT
 Loc. of Ped/Bicycle: NOT APPLICABLE Action of Ped/Bicycle: NOT APPLICABLE

Veh : Registered Weight: State of Registration:
 Num of Occupants: Driver's Age: Sex: Citation Issued:
 Direction of Travel: Public Property Damage: School Bus Involved:
 Pre-Accd Action:

County: Dutchess Muni: Fishkill(V) Ref. Marker: 52 82042042 Street: MAIN ST
39 Meters North of Driveway

6/25/2010 Fri 15:11 PM Persons Killed: 0 Persons Injured: 1 Extent of Injuries: C **Case: 2010-33489837**
 Accident Class: PROPERTY DAMAGE AND INJURY Police Agency: Num of Veh: 2
 Type Of Accident: COLLISION WITH MOTOR VEHICLE Traffic Control: NONE
 Manner of Collision: LEFT TURN (AGAINST OTHER CAR) Weather: CLEAR
 Road Surface Condition: DRY Road Char.: STRAIGHT AND LEVEL Light Condition: DAYLIGHT
 Loc. of Ped/Bicycle: NOT APPLICABLE Action of Ped/Bicycle: NOT APPLICABLE

Veh : Registered Weight: State of Registration:
 Num of Occupants: Driver's Age: Sex: Citation Issued:
 Direction of Travel: Public Property Damage: School Bus Involved:
 Pre-Accd Action:

County: Dutchess Muni: Fishkill(T) Ref. Marker: 52 82042039 Street: MAIN ST
AT INTERSECTION WITH WOODVALE AVE

6/22/2010 Tue 17:11 PM Persons Killed: 0 Persons Injured: 0 Extent of Injuries: **Case: 2010-33509430**
 Accident Class: PROPERTY DAMAGE Police Agency: Num of Veh: 2
 Type Of Accident: COLLISION WITH MOTOR VEHICLE Traffic Control: NONE
 Manner of Collision: REAR END Weather: RAIN
 Road Surface Condition: WET Road Char.: STRAIGHT AND LEVEL Light Condition: DAYLIGHT
 Loc. of Ped/Bicycle: NOT APPLICABLE Action of Ped/Bicycle: NOT APPLICABLE

Veh : Registered Weight: State of Registration:
 Num of Occupants: Driver's Age: Sex: Citation Issued:
 Direction of Travel: Public Property Damage: School Bus Involved:
 Pre-Accd Action:

County: Dutchess Muni: Fishkill(T) Ref. Marker: 52 82042037 Street: STATE HWY 52

6/18/2010 Fri 08:11 AM Persons Killed: 0 Persons Injured: 0 Extent of Injuries: **Case: 2010-33509261**
 Accident Class: PROPERTY DAMAGE Police Agency: Num of Veh: 2
 Type Of Accident: COLLISION WITH MOTOR VEHICLE Traffic Control: TRAFFIC SIGNAL

Manner of Collision: REAR END
Road Surface Condition: DRY
Loc. of Ped/Bicycle: NOT APPLICABLE

Road Char.: STRAIGHT AND LEVEL

Weather: CLEAR
Light Condition: DAYLIGHT
Action of Ped/Bicycle: NOT APPLICABLE

Accident Location Information System (ALIS)Date: 11/17/10
10:09**Accident Verbal Description Report**

Page: 153

5926 VDR NYS Rt 52 From I 84 Ext 12 E bound Ramps to US Rt 9**Data in this report covers the period Jun 30, 2005 - Jun 30, 2010****Complete Accident data from NYSDMV is only available thru 6/30/2010**

County: Dutchess Muni: Fishkill(T) Ref. Marker: 52 82042037 Street: STATE HWY 52

***** CONTINUED

Veh :	Registered Weight:	State of Registration:
	Num of Occupants:	Driver's Age:
	Direction of Travel:	Sex:
	Pre-Accd Action:	Citation Issued:
		Public Property Damage:
		School Bus Involved:

County: Dutchess Muni: Fishkill(V) Ref. Marker: 52 82042043 Street: STATE HWY 52

AT INTERSECTION WITH CAREY AVE

6/5/2010	Sat 13:11 PM	Persons Killed: 0	Persons Injured: 0	Extent of Injuries:	Case: 2010-33482981
	Accident Class: PROPERTY DAMAGE			Police Agency:	Num of Veh: 2
	Type Of Accident: COLLISION WITH MOTOR VEHICLE			Weather: UNKNOWN	Traffic Control: UNKNOWN
	Manner of Collision: UNKNOWN			Road Char.: UNKNOWN	Light Condition: UNKNOWN
	Road Surface Condition: UNKNOWN			Action of Ped/Bicycle: NOT APPLICABLE	
	Loc. of Ped/Bicycle: NOT APPLICABLE				

Veh :	Registered Weight:	State of Registration:
	Num of Occupants:	Driver's Age:
	Direction of Travel:	Sex:
	Pre-Accd Action:	Citation Issued:
		Public Property Damage:
		School Bus Involved:

County: Dutchess Muni: Fishkill(V) Ref. Marker: 52 82042043 Street: MAIN ST

AT INTERSECTION WITH CARY AVE

6/22/2010	Tue 11:11 AM	Persons Killed: 0	Persons Injured: 1	Extent of Injuries: C	Case: 2010-33482274
	Accident Class: INJURY			Police Agency:	Num of Veh: 3
	Type Of Accident: COLLISION WITH MOTOR VEHICLE			Weather: CLOUDY	Traffic Control: NONE
	Manner of Collision: OTHER			Road Char.: STRAIGHT AND LEVEL	Light Condition: DAYLIGHT
	Road Surface Condition: DRY			Action of Ped/Bicycle: NOT APPLICABLE	
	Loc. of Ped/Bicycle: NOT APPLICABLE				

Veh :	Registered Weight:	State of Registration:
	Num of Occupants:	Driver's Age:
	Direction of Travel:	Sex:
	Pre-Accd Action:	Citation Issued:
		Public Property Damage:
		School Bus Involved:

County: Dutchess Muni: Fishkill(T) Ref. Marker: 52 82042038 Street: [Route] 52

AT INTERSECTION WITH GRAHAM RD

3/28/2007	Wed 11:11 AM	Persons Killed: 0	Persons Injured: 0	Extent of Injuries:	Case: 2007-NR2537485
	Accident Class: NON-REPORTABLE			Police Agency:	Num of Veh: 2
	Type Of Accident: UNKNOWN			Traffic Control: NONE	
	Manner of Collision: OVERTAKING			Weather: CLEAR	
	Road Surface Condition: DRY			Road Char.:	Light Condition: UNKNOWN
	Loc. of Ped/Bicycle:			Action of Ped/Bicycle:	

Veh :1	OTHER	Registered Weight:	State of Registration:
	Num of Occupants:	Driver's Age:	Sex:
			Citation Issued:

Direction of Travel: EAST

Public Property Damage: N

School Bus Involved: X

Pre-Accd Action: STOPPED IN TRAFFIC

Apparent Factors: UNKNOWN, UNKNOWN

Accident Location Information System (ALIS)Date: 11/17/10
10:09**Accident Verbal Description Report**

Page: 154

5926 VDR NYS Rt 52 From I 84 Ext 12 E bound Ramps to US Rt 9**Data in this report covers the period Jun 30, 2005 - Jun 30, 2010****Complete Accident data from NYSDMV is only available thru 6/30/2010**

County: Dutchess Muni: Fishkill(T) Ref. Marker: 52 82042038 Street: [Route] 52

***** CONTINUED

Veh :2 OTHER Registered Weight: State of Registration:
 Num of Occupants: Driver's Age: Sex: Citation Issued:
 Direction of Travel: EAST Public Property Damage: N School Bus Involved: X
 Pre-Accd Action: OVERTAKING
 Apparent Factors: PASSING OR LANE USAGE IMPROPERLY, DRIVER INATTENTION

County: Dutchess Muni: Fishkill(V) Ref. Marker: 52 82042043 Street: MAIN ST
16 Meters North of Cary Ave

2/21/2007 Wed 17:11 PM Persons Killed: 0 Persons Injured: 0 Extent of Injuries: **Case: 2007-NR2551182**
 Accident Class: NON-REPORTABLE Police Agency: Num of Veh: 2
 Type Of Accident: COLLISION WITH MOTOR VEHICLE Traffic Control: NONE
 Manner of Collision: OTHER Weather: CLOUDY
 Road Surface Condition: UNKNOWN Road Char.: Light Condition: DAYLIGHT
 Loc. of Ped/Bicycle: Action of Ped/Bicycle:

Veh :1 OTHER Registered Weight: State of Registration:
 Num of Occupants: Driver's Age: Sex: Citation Issued:
 Direction of Travel: NORTH Public Property Damage: N School Bus Involved: X
 Pre-Accd Action: PARKED
 Apparent Factors: UNKNOWN, UNKNOWN

Veh :2 OTHER Registered Weight: State of Registration:
 Num of Occupants: Driver's Age: Sex: Citation Issued:
 Direction of Travel: UNKNOWN Public Property Damage: N School Bus Involved: X
 Pre-Accd Action: UNKNOWN
 Apparent Factors: UNKNOWN, UNKNOWN

County: Dutchess Muni: Fishkill(V) Ref. Marker: 52 82042046 Street: [Route] 52
AT INTERSECTION WITH NORTH ST

1/24/2007 Wed 19:11 PM Persons Killed: 0 Persons Injured: 0 Extent of Injuries: **Case: 2007-NR2541469**
 Accident Class: NON-REPORTABLE Police Agency: Num of Veh: 2
 Type Of Accident: COLLISION WITH MOTOR VEHICLE Traffic Control: NONE
 Manner of Collision: RIGHT ANGLE Weather: CLOUDY
 Road Surface Condition: DRY Road Char.: Light Condition: DARK-ROAD LIGHTED
 Loc. of Ped/Bicycle: Action of Ped/Bicycle:

Veh :1 OTHER Registered Weight: State of Registration:
 Num of Occupants: Driver's Age: Sex: Citation Issued:
 Direction of Travel: WEST Public Property Damage: N School Bus Involved: X
 Pre-Accd Action: GOING STRAIGHT AHEAD
 Apparent Factors: UNKNOWN, UNKNOWN

Veh :2	OTHER	Registered Weight:		State of Registration:	
	Num of Occupants:		Driver's Age:	Sex:	Citation Issued:
	Direction of Travel: NORTH		Public Property Damage: N		School Bus Involved: X
	Pre-Accd Action: GOING STRAIGHT AHEAD				
	Apparent Factors: UNKNOWN, UNKNOWN				

Accident Location Information System (ALIS)Date: 11/17/10
10:09**Accident Verbal Description Report**

Page: 155

5926 VDR NYS Rt 52 From I 84 Ext 12 E bound Ramps to US Rt 9**Data in this report covers the period Jun 30, 2005 - Jun 30, 2010****Complete Accident data from NYSDMV is only available thru 6/30/2010**

County: Dutchess Muni: Fishkill(V) Ref. Marker: 9 82051035 Street: [Route] 52

AT INTERSECTION WITH [Route] 9

1/12/2006 Thu 18:11 PM Persons Killed: 0 Persons Injured: 0 Extent of Injuries: **Case: 2006-NR2541471**
 Accident Class: NON-REPORTABLE Police Agency: Num of Veh: 2
 Type Of Accident: COLLISION WITH MOTOR VEHICLE Traffic Control: YIELD SIGN
 Manner of Collision: REAR END Weather: CLOUDY
 Road Surface Condition: DRY Road Char.: Light Condition: DARK-ROAD LIGHTED
 Loc. of Ped/Bicycle: Action of Ped/Bicycle:

Veh :1 OTHER Registered Weight: State of Registration:
 Num of Occupants: Driver's Age: Sex: Citation Issued:
 Direction of Travel: NORTH-EAST Public Property Damage: N School Bus Involved: X
 Pre-Accd Action: STOPPED IN TRAFFIC
 Apparent Factors: UNKNOWN, UNKNOWN

Veh :2 OTHER Registered Weight: State of Registration:
 Num of Occupants: Driver's Age: Sex: Citation Issued:
 Direction of Travel: NORTH Public Property Damage: N School Bus Involved: X
 Pre-Accd Action: STARTING IN TRAFFIC
 Apparent Factors: DRIVER INATTENTION, UNKNOWN

County: Dutchess Muni: Fishkill(V) Ref. Marker: 52 82042043 Street: MAIN ST

16 Meters North of Cary Ave

1/11/2007 Thu 19:11 PM Persons Killed: 0 Persons Injured: 0 Extent of Injuries: **Case: 2007-NR2541472**
 Accident Class: NON-REPORTABLE Police Agency: Num of Veh: 2
 Type Of Accident: COLLISION WITH MOTOR VEHICLE Traffic Control: TRAFFIC SIGNAL
 Manner of Collision: OVERTAKING Weather: CLOUDY
 Road Surface Condition: DRY Road Char.: Light Condition: DARK-ROAD LIGHTED
 Loc. of Ped/Bicycle: Action of Ped/Bicycle:

Veh :1 OTHER Registered Weight: State of Registration:
 Num of Occupants: Driver's Age: Sex: Citation Issued:
 Direction of Travel: EAST Public Property Damage: N School Bus Involved: X
 Pre-Accd Action: CHANGING LANES
 Apparent Factors: DRIVER INATTENTION, UNKNOWN

Veh :2 OTHER Registered Weight: State of Registration:
 Num of Occupants: Driver's Age: Sex: Citation Issued:
 Direction of Travel: EAST Public Property Damage: N School Bus Involved: X
 Pre-Accd Action: STOPPED IN TRAFFIC
 Apparent Factors: UNKNOWN, UNKNOWN

County: Dutchess Muni: Fishkill(V) Ref. Marker: 52 82042042 Street: STATE HWY 52
31 Meters South of Luyster Pl

2/20/2007

Tue 18:11 PM

Persons Killed: 0

Persons Injured: 0

Extent of Injuries:

Case: 2007-NR2562432

Accident Class: NON-REPORTABLE

Police Agency:

Num of Veh: 2

Type Of Accident: COLLISION WITH MOTOR VEHICLE

Traffic Control: NONE

Manner of Collision: LEFT TURN (AGAINST OTHER CAR)

Weather: CLEAR

Road Surface Condition: SNOW/ICE

Road Char.:

Light Condition: DARK-ROAD LIGHTED

Loc. of Ped/Bicycle:

Action of Ped/Bicycle:

Accident Location Information System (ALIS)Date: 11/17/10
10:09**Accident Verbal Description Report**

Page: 156

5926 VDR NYS Rt 52 From I 84 Ext 12 E bound Ramps to US Rt 9**Data in this report covers the period Jun 30, 2005 - Jun 30, 2010****Complete Accident data from NYSDMV is only available thru 6/30/2010**

County: Dutchess Muni: Fishkill(V) Ref. Marker: 52 82042042 Street: STATE HWY 52

***** CONTINUED

Veh :1 OTHER Registered Weight: State of Registration:
 Num of Occupants: Driver's Age: Sex: Citation Issued:
 Direction of Travel: UNKNOWN Public Property Damage: N School Bus Involved: X
 Pre-Accd Action: PARKED
 Apparent Factors: UNKNOWN, UNKNOWN

Veh :2 OTHER Registered Weight: State of Registration:
 Num of Occupants: Driver's Age: Sex: Citation Issued:
 Direction of Travel: NORTH-EAST Public Property Damage: N School Bus Involved: X
 Pre-Accd Action: ENTERING PARKED POSITION
 Apparent Factors: ALCOHOL INVOLVEMENT, UNKNOWN

County: Dutchess Muni: Fishkill(V) Ref. Marker: 52 82042046 Street: MAIN ST
19 Meters East of North St

2/26/2007 Mon 11:11 AM Persons Killed: 0 Persons Injured: 0 Extent of Injuries: **Case: 2007-NR2562434**
 Accident Class: NON-REPORTABLE Police Agency: Num of Veh: 2
 Type Of Accident: UNKNOWN Traffic Control: NONE
 Manner of Collision: RIGHT ANGLE Weather: SNOW
 Road Surface Condition: WET Road Char.: Light Condition: DAYLIGHT
 Loc. of Ped/Bicycle: Action of Ped/Bicycle:

Veh :1 OTHER Registered Weight: State of Registration:
 Num of Occupants: Driver's Age: Sex: Citation Issued:
 Direction of Travel: WEST Public Property Damage: N School Bus Involved: X
 Pre-Accd Action: GOING STRAIGHT AHEAD
 Apparent Factors: UNKNOWN, UNKNOWN

Veh :2 OTHER Registered Weight: State of Registration:
 Num of Occupants: Driver's Age: Sex: Citation Issued:
 Direction of Travel: EAST Public Property Damage: N School Bus Involved: X
 Pre-Accd Action: MAKING LEFT TURN
 Apparent Factors: FAILURE TO YIELD RIGHT OF WAY, UNKNOWN

County: Dutchess Muni: Fishkill(T) Ref. Marker: 52 82042039 Street: [Route] 52
AT INTERSECTION WITH WOODVALE AVE

4/24/2007 Tue 15:11 PM Persons Killed: 0 Persons Injured: 0 Extent of Injuries: **Case: 2007-NR2573700**
 Accident Class: NON-REPORTABLE Police Agency: Num of Veh: 2
 Type Of Accident: UNKNOWN Traffic Control: UNKNOWN
 Manner of Collision: REAR END Weather: CLEAR
 Road Surface Condition: DRY Road Char.: Light Condition: UNKNOWN
 Loc. of Ped/Bicycle: Action of Ped/Bicycle:

Veh :1	OTHER	Registered Weight:	State of Registration:
	Num of Occupants:	Driver's Age:	Sex:
	Direction of Travel: EAST	Public Property Damage: N	Citation Issued:
	Pre-Accd Action: SLOWED OR STOPPING		School Bus Involved: X
	Apparent Factors: UNKNOWN, DRIVER INATTENTION		

Accident Location Information System (ALIS)Date: 11/17/10
10:09**Accident Verbal Description Report**

Page: 157

5926 VDR NYS Rt 52 From I 84 Ext 12 E bound Ramps to US Rt 9**Data in this report covers the period Jun 30, 2005 - Jun 30, 2010****Complete Accident data from NYSDMV is only available thru 6/30/2010**

County: Dutchess Muni: Fishkill(T) Ref. Marker: 52 82042039 Street: [Route] 52

***** CONTINUED

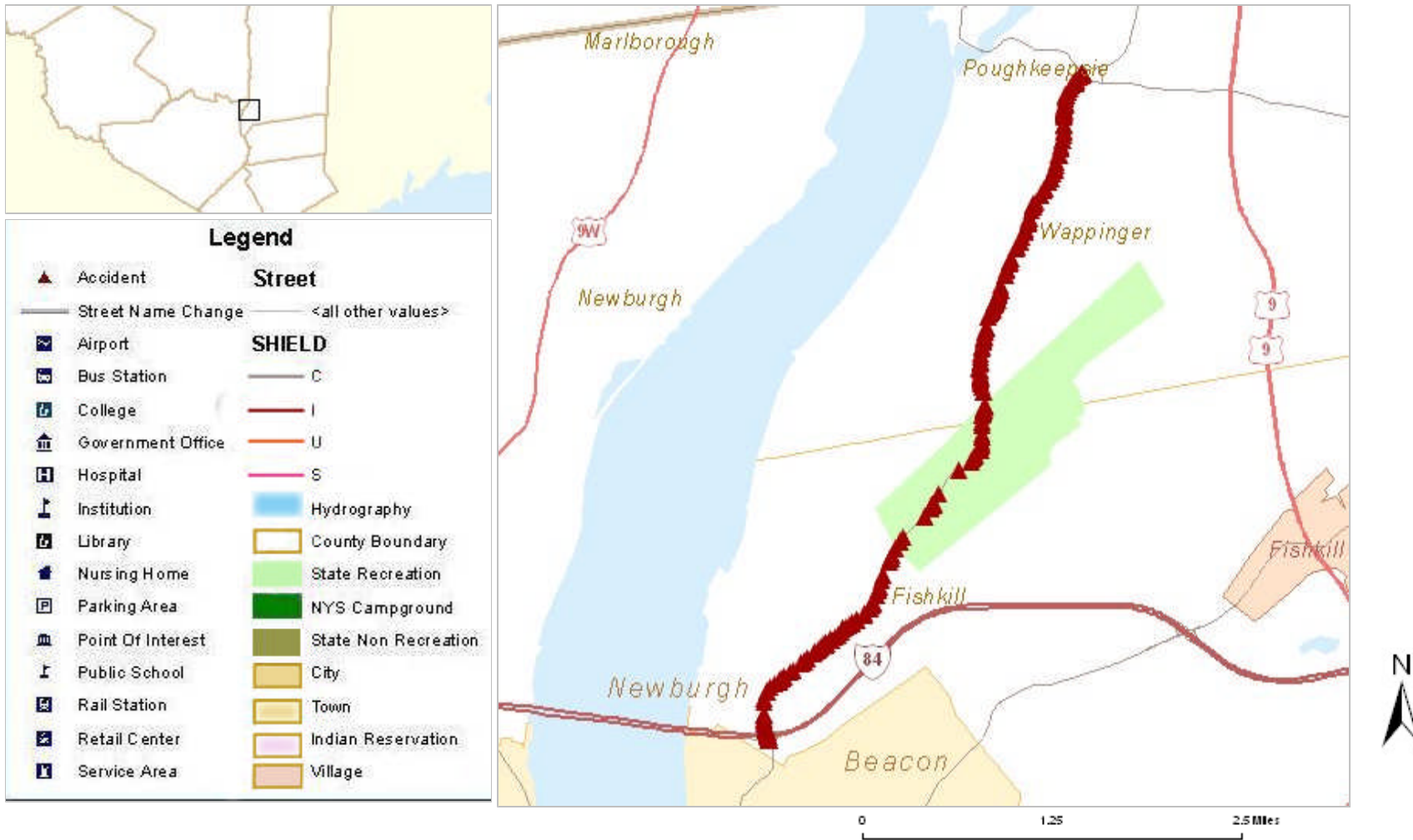
Veh :2 OTHER Registered Weight: State of Registration:
 Num of Occupants: Driver's Age: Sex: Citation Issued:
 Direction of Travel: EAST Public Property Damage: N School Bus Involved: X
 Pre-Accd Action: STOPPED IN TRAFFIC
 Apparent Factors: UNKNOWN, UNKNOWN

County: Dutchess Muni: Fishkill(T) Ref. Marker: 52 82042037 Street: STATE HWY 52
4/17/2007 Tue 13:11 PM Persons Killed: 0 Persons Injured: 0 Extent of Injuries: **Case: 2007-NR2609003**
 Accident Class: NON-REPORTABLE Police Agency: Num of Veh: 2
 Type Of Accident: UNKNOWN Traffic Control: TRAFFIC SIGNAL
 Manner of Collision: REAR END Weather: CLOUDY
 Road Surface Condition: WET Road Char.: Light Condition: UNKNOWN
 Loc. of Ped/Bicycle: Action of Ped/Bicycle:

Veh :1 OTHER Registered Weight: State of Registration:
 Num of Occupants: Driver's Age: Sex: Citation Issued:
 Direction of Travel: WEST Public Property Damage: N School Bus Involved: X
 Pre-Accd Action: STARTING IN TRAFFIC
 Apparent Factors: UNKNOWN, FOLLOWING TOO CLOSELY

Veh :2 OTHER Registered Weight: State of Registration:
 Num of Occupants: Driver's Age: Sex: Citation Issued:
 Direction of Travel: WEST Public Property Damage: N School Bus Involved: X
 Pre-Accd Action: STOPPED IN TRAFFIC
 Apparent Factors: UNKNOWN, UNKNOWN

5926 VDR NYS RT 9D from I 84 Exit 11 E.bound Ramps to CR 28



Accident Location Information System (ALIS)

Date: 11/15/10 11:54

Accident Verbal Description Report

Page: 1

5926 VDR NYS RT 9D from I 84 Exit 11 E.bound Ramps to CR 28**Data in this report covers the period Jun 30, 2005 - Jun 30, 2010****Complete Accident data from NYS DMV is only available thru 6/30/2010**County: Dutchess Muni: Fishkill(T) Ref. Marker: 9D82033022 Street: Red Schoolhouse Rd
AT INTERSECTION WITH RED SCHOOL HOUSE RD, CO 36

7/8/2005 Fri 14:11 PM Persons Killed: 0 Persons Injured: 0 Extent of Injuries: **Case: 2005-31492221**
 Accident Class: NON-REPORTABLE Police Agency: Num of Veh: 2
 Type Of Accident: COLLISION WITH MOTOR VEHICLE Traffic Control: TRAFFIC SIGNAL
 Manner of Collision: REAR END Weather: RAIN
 Road Surface Condition: WET Road Char.: STRAIGHT/ GRADE Light Condition: DAYLIGHT
 Loc. of Ped/Bicycle: NOT APPLICABLE Action of Ped/Bicycle: NOT APPLICABLE

Veh :1 CAR/VAN/PICKUP Registered Weight: State of Registration: NY
 Num of Occupants: 1 Driver's Age: 28 Sex: F Citation Issued: N
 Direction of Travel: SOUTH Public Property Damage: N School Bus Involved: N
 Pre-Accd Action: GOING STRAIGHT AHEAD
 Apparent Factors: UNSAFE SPEED, PAVEMENT SLIPPERY

Veh :2 CAR/VAN/PICKUP Registered Weight: State of Registration: NY
 Num of Occupants: 2 Driver's Age: 58 Sex: F Citation Issued: N
 Direction of Travel: SOUTH Public Property Damage: N School Bus Involved: N
 Pre-Accd Action: STOPPED IN TRAFFIC
 Apparent Factors: NOT APPLICABLE, NOT APPLICABLE

County: Dutchess Muni: Fishkill(T) Ref. Marker: 9D82033010 Street: Route 9D
AT INTERSECTION WITH Brockway Rd

7/28/2005 Thu 21:11 PM Persons Killed: 0 Persons Injured: 1 Extent of Injuries: C **Case: 2005-31510199**
 Accident Class: INJURY Police Agency: Num of Veh: 2
 Type Of Accident: COLLISION WITH MOTOR VEHICLE Traffic Control: TRAFFIC SIGNAL
 Manner of Collision: REAR END Weather: CLEAR
 Road Surface Condition: DRY Road Char.: STRAIGHT AND LEVEL Light Condition: DARK-ROAD LIGHTED
 Loc. of Ped/Bicycle: NOT APPLICABLE Action of Ped/Bicycle: NOT APPLICABLE

Veh :1 CAR/VAN/PICKUP Registered Weight: 3009 State of Registration: NY
 Num of Occupants: 1 Driver's Age: 37 Sex: F Citation Issued: Y
 Direction of Travel: NORTH Public Property Damage: N School Bus Involved: N
 Pre-Accd Action: GOING STRAIGHT AHEAD
 Apparent Factors: FOLLOWING TOO CLOSELY, ALCOHOL INVOLVEMENT

Veh :2 CAR/VAN/PICKUP Registered Weight: 5674 State of Registration: NY

Num of Occupants: 1

Driver's Age: 40

Sex: M

Citation Issued: N

Direction of Travel: NORTH

Public Property Damage: N

School Bus Involved: N

Pre-Accd Action: STOPPED IN TRAFFIC

Apparent Factors: NOT APPLICABLE, NOT APPLICABLE

County: Dutchess Muni: Wappinger(T) Ref. Marker: 9D82033055 Street: Route 9D
 AT INTERSECTION WITH New Hamburg Rd

12/24/2005 Sat 20:11 PM Persons Killed: 0
 Accident Class: NON-REPORTABLE
 Type Of Accident: COLLISION WITH TREE
 Manner of Collision: OTHER
 Road Surface Condition: DRY
 Loc. of Ped/Bicycle: NOT APPLICABLE

Persons Injured: 0

Extent of Injuries:

Case: 2005-31634186

Police Agency:

Num of Veh: 1

Traffic Control: OTHER

Weather: CLEAR

Light Condition: DARK-ROAD LIGHTED

Road Char.: STRAIGHT AND LEVEL

Action of Ped/Bicycle: NOT APPLICABLE

Accident Location Information System (ALIS)

Date: 11/15/10 11:54

Accident Verbal Description Report

Page: 2

5926 VDR NYS RT 9D from I 84 Exit 11 E.bound Ramps to CR 28**Data in this report covers the period Jun 30, 2005 - Jun 30, 2010****Complete Accident data from NYS DMV is only available thru 6/30/2010**

County: Dutchess Muni: Wappinger(T) Ref. Marker: 9D82033055 Street: Route 9D

***** CONTINUED

Veh :1 CAR/VAN/PICKUP Registered Weight: State of Registration: NY
 Num of Occupants: 4 Driver's Age: 18 Sex: M Citation Issued: N
 Direction of Travel: EAST Public Property Damage: N School Bus Involved: N
 Pre-Accd Action: GOING STRAIGHT AHEAD
 Apparent Factors: NOT APPLICABLE, DRIVER INEXPERIENCE

County: Dutchess Muni: Fishkill(T) Ref. Marker: 9D82033002 Street: Route 9D

AT INTERSECTION WITH WESTBOUND ON-OFF RAMP 84I

9/28/2005 Wed 09:11 AM Persons Killed: 0 Persons Injured: 1 Extent of Injuries: C **Case: 2005-31573576**
 Accident Class: INJURY Police Agency: Num of Veh: 2
 Type Of Accident: COLLISION WITH MOTOR VEHICLE Traffic Control: TRAFFIC SIGNAL
 Manner of Collision: LEFT TURN (AGAINST OTHER CAR) Weather: CLEAR
 Road Surface Condition: DRY Road Char.: STRAIGHT/ GRADE Light Condition: DAYLIGHT
 Loc. of Ped/Bicycle: NOT APPLICABLE Action of Ped/Bicycle: NOT APPLICABLE

Veh :1 CAR/VAN/PICKUP Registered Weight: 3033 State of Registration: NY
 Num of Occupants: 2 Driver's Age: 28 Sex: F Citation Issued: Y
 Direction of Travel: WEST Public Property Damage: N School Bus Involved: N
 Pre-Accd Action: MAKING LEFT TURN
 Apparent Factors: FAILURE TO YIELD RIGHT OF WAY, NOT APPLICABLE

Veh :2 CAR/VAN/PICKUP Registered Weight: 26000 State of Registration: NY
 Num of Occupants: 2 Driver's Age: 24 Sex: M Citation Issued: N
 Direction of Travel: SOUTH Public Property Damage: N School Bus Involved: N
 Pre-Accd Action: GOING STRAIGHT AHEAD
 Apparent Factors: NOT APPLICABLE, NOT APPLICABLE

County: Dutchess Muni: Wappinger(T) Ref. Marker: 9D82033055 Street: Route 9D

AT INTERSECTION WITH New Hamburg Rd

10/18/2005 Tue 16:11 PM Persons Killed: 0 Persons Injured: 0 Extent of Injuries: **Case: 2005-31583918**
 Accident Class: PROPERTY DAMAGE Police Agency: Num of Veh: 2
 Type Of Accident: COLLISION WITH MOTOR VEHICLE Traffic Control: TRAFFIC SIGNAL
 Manner of Collision: REAR END Weather: CLOUDY
 Road Surface Condition: WET Road Char.: STRAIGHT AND LEVEL Light Condition: DAYLIGHT
 Loc. of Ped/Bicycle: NOT APPLICABLE Action of Ped/Bicycle: NOT APPLICABLE

Veh :1	CAR/VAN/PICKUP	Registered Weight: 2448	State of Registration: NY
	Num of Occupants: 1	Driver's Age: 44	Sex: F Citation Issued: N
	Direction of Travel: EAST	Public Property Damage: N	School Bus Involved: N
	Pre-Accd Action: STOPPED IN TRAFFIC		
	Apparent Factors: NOT APPLICABLE, NOT APPLICABLE		
Veh :2	CAR/VAN/PICKUP	Registered Weight:	State of Registration: FL
	Num of Occupants: 4	Driver's Age: 37	Sex: F Citation Issued: N
	Direction of Travel: EAST	Public Property Damage: N	School Bus Involved: N
	Pre-Accd Action: OTHER		
	Apparent Factors: BACKING UNSAFELY, PASSENGER DISTRACTION		

Accident Location Information System (ALIS)

Date: 11/15/10 11:54

Accident Verbal Description Report

Page: 3

5926 VDR NYS RT 9D from I 84 Exit 11 E.bound Ramps to CR 28**Data in this report covers the period Jun 30, 2005 - Jun 30, 2010****Complete Accident data from NYS DMV is only available thru 6/30/2010**County: Dutchess Muni: Wappinger(T) Ref. Marker: 9D82033030 Street: Route 9D
AT INTERSECTION WITH Chelsea Rd

7/2/2005 Sat 17:11 PM Persons Killed: 0 Persons Injured: 7 Extent of Injuries: ACCCC **Case: 2005-31537330**
 Accident Class: PROPERTY DAMAGE AND INJURY Police Agency: Num of Veh: 2
 Type Of Accident: COLLISION WITH MOTOR VEHICLE Traffic Control: TRAFFIC SIGNAL
 Manner of Collision: OTHER Weather: CLEAR
 Road Surface Condition: DRY Road Char.: STRAIGHT AND LEVEL Light Condition: DAYLIGHT
 Loc. of Ped/Bicycle: NOT APPLICABLE Action of Ped/Bicycle: NOT APPLICABLE

Veh :1 CAR/VAN/PICKUP Registered Weight: 2817 State of Registration: NY
 Num of Occupants: 1 Driver's Age: 17 Sex: M Citation Issued: Y
 Direction of Travel: WEST Public Property Damage: N School Bus Involved: N
 Pre-Accd Action: GOING STRAIGHT AHEAD
 Apparent Factors: TRAFFIC CONTROL DEVICES DISREGARDED, DRIVER INEXPERIENCE

Veh :2 CAR/VAN/PICKUP Registered Weight: 3252 State of Registration: NY
 Num of Occupants: 6 Driver's Age: 29 Sex: F Citation Issued: Y
 Direction of Travel: SOUTH Public Property Damage: N School Bus Involved: N
 Pre-Accd Action: GOING STRAIGHT AHEAD
 Apparent Factors: NOT APPLICABLE, NOT APPLICABLE

County: Dutchess Muni: Fishkill(T) Ref. Marker: 9D82033010 Street: Route 9D
AT INTERSECTION WITH Brockway Rd

2/15/2006 Wed 13:11 PM Persons Killed: 0 Persons Injured: 0 Extent of Injuries: **Case: 2006-31692666**
 Accident Class: NON-REPORTABLE Police Agency: Num of Veh: 2
 Type Of Accident: COLLISION WITH MOTOR VEHICLE Traffic Control: TRAFFIC SIGNAL
 Manner of Collision: REAR END Weather: CLEAR
 Road Surface Condition: DRY Road Char.: STRAIGHT/ GRADE Light Condition: DAYLIGHT
 Loc. of Ped/Bicycle: NOT APPLICABLE Action of Ped/Bicycle: NOT APPLICABLE

Veh :1 CAR/VAN/PICKUP Registered Weight: State of Registration: NY
 Num of Occupants: 1 Driver's Age: 72 Sex: M Citation Issued: N
 Direction of Travel: NORTH Public Property Damage: N School Bus Involved: N
 Pre-Accd Action: GOING STRAIGHT AHEAD
 Apparent Factors: NOT APPLICABLE, BRAKES DEFECTIVE

Veh :2 CAR/VAN/PICKUP Registered Weight: State of Registration: NY

Num of Occupants: 1

Driver's Age: 65

Sex: M

Citation Issued: N

Direction of Travel: NORTH

Public Property Damage: N

School Bus Involved: N

Pre-Accd Action: STOPPED IN TRAFFIC

Apparent Factors: NOT APPLICABLE, NOT APPLICABLE

County: Dutchess Muni: Fishkill(T) Ref. Marker: 9D82033001 Street: North Ave
 AT INTERSECTION WITH EASTBOUND ON-OFF RAMP 84I

11/4/2005

Fri 17:11 PM

Persons Killed: 0

Persons Injured: 2

Extent of Injuries: CC

Case: 2005-31654063

Accident Class: PROPERTY DAMAGE AND INJURY

Police Agency:

Num of Veh: 2

Type Of Accident: COLLISION WITH MOTOR VEHICLE

Traffic Control: TRAFFIC SIGNAL

Weather: CLEAR

Manner of Collision: LEFT TURN (AGAINST OTHER CAR)

Road Surface Condition: DRY

Road Char.: STRAIGHT AND LEVEL

Light Condition: DARK-ROAD LIGHTED

Loc. of Ped/Bicycle: NOT APPLICABLE

Action of Ped/Bicycle: NOT APPLICABLE

Accident Location Information System (ALIS)

Date: 11/15/10 11:54

Accident Verbal Description Report

Page: 4

5926 VDR NYS RT 9D from I 84 Exit 11 E.bound Ramps to CR 28**Data in this report covers the period Jun 30, 2005 - Jun 30, 2010****Complete Accident data from NYS DMV is only available thru 6/30/2010**

County: Dutchess Muni: Fishkill(T) Ref. Marker: 9D82033001 Street: North Ave

***** CONTINUED

Veh :1 CAR/VAN/PICKUP Registered Weight: 2948 State of Registration: NY
 Num of Occupants: 1 Driver's Age: 48 Sex: M Citation Issued: N
 Direction of Travel: SOUTH-EAST Public Property Damage: N School Bus Involved: N
 Pre-Accd Action: MAKING LEFT TURN
 Apparent Factors: FAILURE TO YIELD RIGHT OF WAY, NOT APPLICABLE

Veh :2 CAR/VAN/PICKUP Registered Weight: 3623 State of Registration: NY
 Num of Occupants: 2 Driver's Age: 50 Sex: M Citation Issued: N
 Direction of Travel: NORTH Public Property Damage: N School Bus Involved: N
 Pre-Accd Action: GOING STRAIGHT AHEAD
 Apparent Factors: NOT APPLICABLE, NOT APPLICABLE

County: Dutchess Muni: Fishkill(T) Ref. Marker: 9D82033010 Street: Route 9D
 AT INTERSECTION WITH Brockway Rd

2/24/2006 Fri 02:11 AM Persons Killed: 0 Persons Injured: 0 Extent of Injuries: **Case: 2006-31701050**
 Accident Class: NON-REPORTABLE Police Agency: Num of Veh: 1
 Type Of Accident: COLLISION WITH TREE Traffic Control: NONE
 Manner of Collision: OTHER Weather: CLEAR
 Road Surface Condition: DRY Road Char.: STRAIGHT AND LEVEL Light Condition: DARK-ROAD LIGHTED
 Loc. of Ped/Bicycle: NOT APPLICABLE Action of Ped/Bicycle: NOT APPLICABLE

Veh :1 CAR/VAN/PICKUP Registered Weight: State of Registration: NY
 Num of Occupants: 1 Driver's Age: 24 Sex: F Citation Issued: N
 Direction of Travel: WEST Public Property Damage: Y School Bus Involved: N
 Pre-Accd Action: AVOIDING OBJECT IN ROADWAY
 Apparent Factors: ANIMAL'S ACTION, NOT APPLICABLE

County: Dutchess Muni: Fishkill(T) Ref. Marker: 9D82033001 Street: North Ave
 AT INTERSECTION WITH EASTBOUND ON-OFF RAMP 84I

1/5/2006 Thu 17:11 PM Persons Killed: 0 Persons Injured: 0 Extent of Injuries: **Case: 2006-31643109**
 Accident Class: NON-REPORTABLE Police Agency: Num of Veh: 2
 Type Of Accident: COLLISION WITH MOTOR VEHICLE Traffic Control: TRAFFIC SIGNAL
 Manner of Collision: LEFT TURN (AGAINST OTHER CAR) Weather: CLEAR
 Road Surface Condition: DRY Road Char.: STRAIGHT AND LEVEL Light Condition: DARK-ROAD LIGHTED
 Loc. of Ped/Bicycle: NOT APPLICABLE Action of Ped/Bicycle: NOT APPLICABLE

Veh :1	CAR/VAN/PICKUP	Registered Weight:	State of Registration: NY
	Num of Occupants: 2	Driver's Age: 18	Sex: M Citation Issued: N
	Direction of Travel: WEST	Public Property Damage: N	School Bus Involved: N
	Pre-Accd Action: MAKING LEFT TURN		
	Apparent Factors: NOT APPLICABLE, NOT APPLICABLE		
Veh :2	OTHER	Registered Weight:	State of Registration: NY
	Num of Occupants: 1	Driver's Age:	Sex: U Citation Issued: N
	Direction of Travel: SOUTH	Public Property Damage: N	School Bus Involved: N
	Pre-Accd Action: GOING STRAIGHT AHEAD		
	Apparent Factors: TRAFFIC CONTROL DEVICES DISREGARDED, FAILURE TO YIELD RIGHT OF WAY		

Accident Location Information System (ALIS)

Date: 11/15/10 11:54

Accident Verbal Description Report

Page: 5

5926 VDR NYS RT 9D from I 84 Exit 11 E.bound Ramps to CR 28**Data in this report covers the period Jun 30, 2005 - Jun 30, 2010****Complete Accident data from NYS DMV is only available thru 6/30/2010**

County: Dutchess Muni: Wappinger(T) Ref. Marker: 9D82033055 Street: Route 9D

AT INTERSECTION WITH New Hamburg Rd

12/29/2005 Thu 15:11 PM Persons Killed: 0 Persons Injured: 0 Extent of Injuries: **Case: 2005-31634085**
 Accident Class: NON-REPORTABLE Police Agency: Num of Veh: 3
 Type Of Accident: COLLISION WITH MOTOR VEHICLE Traffic Control: TRAFFIC SIGNAL
 Manner of Collision: OTHER Weather: RAIN
 Road Surface Condition: WET Road Char.: STRAIGHT AND LEVEL Light Condition: DAYLIGHT
 Loc. of Ped/Bicycle: NOT APPLICABLE Action of Ped/Bicycle: NOT APPLICABLE

Veh :1 CAR/VAN/PICKUP Registered Weight: State of Registration: NY
 Num of Occupants: 2 Driver's Age: 19 Sex: M Citation Issued: Y
 Direction of Travel: EAST Public Property Damage: N School Bus Involved: N
 Pre-Accd Action: MAKING RIGHT TURN
 Apparent Factors: UNSAFE SPEED, PAVEMENT SLIPPERY

Veh :2 CAR/VAN/PICKUP Registered Weight: State of Registration: NY
 Num of Occupants: 1 Driver's Age: 22 Sex: M Citation Issued: N
 Direction of Travel: WEST Public Property Damage: N School Bus Involved: N
 Pre-Accd Action: STOPPED IN TRAFFIC
 Apparent Factors: NOT APPLICABLE, NOT APPLICABLE

Veh :3 CAR/VAN/PICKUP Registered Weight: State of Registration: NY
 Num of Occupants: 1 Driver's Age: 31 Sex: M Citation Issued: N
 Direction of Travel: WEST Public Property Damage: N School Bus Involved: N
 Pre-Accd Action: STOPPED IN TRAFFIC
 Apparent Factors: NOT APPLICABLE, NOT APPLICABLE

County: Dutchess Muni: Fishkill(T) Ref. Marker: 9D82033002 Street: Route 9D

AT INTERSECTION WITH WESTBOUND ON-OFF RAMP 84I

2/4/2006 Sat 22:11 PM Persons Killed: 0 Persons Injured: 4 Extent of Injuries: CCCC **Case: 2006-31743556**
 Accident Class: INJURY Police Agency: Num of Veh: 2
 Type Of Accident: COLLISION WITH MOTOR VEHICLE Traffic Control: TRAFFIC SIGNAL
 Manner of Collision: LEFT TURN (AGAINST OTHER CAR) Weather: RAIN
 Road Surface Condition: WET Road Char.: STRAIGHT AND LEVEL Light Condition: DARK-ROAD LIGHTED
 Loc. of Ped/Bicycle: NOT APPLICABLE Action of Ped/Bicycle: NOT APPLICABLE

Veh :2 CAR/VAN/PICKUP Registered Weight: 2687 State of Registration: NY

Num of Occupants: 2
Direction of Travel: SOUTH
Pre-Accd Action: SLOWED OR STOPPING
Apparent Factors: NOT APPLICABLE, UNKNOWN

Driver's Age: 44
Public Property Damage: N

Sex: F
Citation Issued: N
School Bus Involved: N

Veh :1

CAR/VAN/PICKUP
Registered Weight: 2626
Num of Occupants: 2
Direction of Travel: NORTH-EAST
Pre-Accd Action: MAKING LEFT TURN
Apparent Factors: FAILURE TO YIELD RIGHT OF WAY, UNKNOWN

Driver's Age: 18
Public Property Damage: N

State of Registration: NY
Sex: F
Citation Issued: N
School Bus Involved: N

Accident Location Information System (ALIS)

Date: 11/15/10 11:54

Accident Verbal Description Report

Page: 6

5926 VDR NYS RT 9D from I 84 Exit 11 E.bound Ramps to CR 28**Data in this report covers the period Jun 30, 2005 - Jun 30, 2010****Complete Accident data from NYS DMV is only available thru 6/30/2010**

County: Dutchess Muni: Fishkill(T) Ref. Marker: 9D82033010 Street: Route 9D

AT INTERSECTION WITH Brockway Rd

3/27/2006 Mon 11:11 AM Persons Killed: 0 Persons Injured: 2 Extent of Injuries: CC **Case: 2006-31787386**
 Accident Class: INJURY Police Agency: Num of Veh: 2
 Type Of Accident: COLLISION WITH MOTOR VEHICLE Traffic Control: TRAFFIC SIGNAL
 Manner of Collision: RIGHT ANGLE Weather: CLEAR
 Road Surface Condition: DRY Road Char.: STRAIGHT/ GRADE Light Condition: DAYLIGHT
 Loc. of Ped/Bicycle: NOT APPLICABLE Action of Ped/Bicycle: NOT APPLICABLE

Veh :1 CAR/VAN/PICKUP Registered Weight: 3221 State of Registration: NY
 Num of Occupants: 1 Driver's Age: 80 Sex: M Citation Issued: N
 Direction of Travel: EAST Public Property Damage: N School Bus Involved: N
 Pre-Accd Action: MAKING LEFT TURN
 Apparent Factors: UNKNOWN, UNKNOWN

Veh :2 CAR/VAN/PICKUP Registered Weight: 3885 State of Registration: NY
 Num of Occupants: 2 Driver's Age: 36 Sex: M Citation Issued: Y
 Direction of Travel: SOUTH Public Property Damage: N School Bus Involved: N
 Pre-Accd Action: GOING STRAIGHT AHEAD
 Apparent Factors: FAILURE TO YIELD RIGHT OF WAY, UNKNOWN

County: Dutchess Muni: Wappinger(T) Ref. Marker: 9D82033052 Street: Route 9D

AT INTERSECTION WITH Ketchamtown Rd

5/6/2006 Sat 14:11 PM Persons Killed: 0 Persons Injured: 1 Extent of Injuries: C **Case: 2006-31769866**
 Accident Class: PROPERTY DAMAGE AND INJURY Police Agency: Num of Veh: 2
 Type Of Accident: COLLISION WITH MOTOR VEHICLE Traffic Control: NO PASSING ZONE
 Manner of Collision: REAR END Weather: CLEAR
 Road Surface Condition: DRY Road Char.: STRAIGHT AND LEVEL Light Condition: DAYLIGHT
 Loc. of Ped/Bicycle: NOT APPLICABLE Action of Ped/Bicycle: NOT APPLICABLE

Veh :1 CAR/VAN/PICKUP Registered Weight: 2593 State of Registration: NY
 Num of Occupants: 1 Driver's Age: 21 Sex: M Citation Issued: N
 Direction of Travel: NORTH Public Property Damage: N School Bus Involved: N
 Pre-Accd Action: GOING STRAIGHT AHEAD
 Apparent Factors: NOT APPLICABLE, FOLLOWING TOO CLOSELY

Veh :2 CAR/VAN/PICKUP Registered Weight: 3560 State of Registration: NY

Num of Occupants: 5	Driver's Age: 46	Sex: M	Citation Issued: N
Direction of Travel: NORTH	Public Property Damage: N		School Bus Involved: N
Pre-Accd Action: SLOWED OR STOPPING			
Apparent Factors: NOT APPLICABLE, NOT APPLICABLE			

County: Dutchess Muni: Fishkill(T) Ref. Marker: 9D82033022 Street: Red Schoolhouse Rd
 AT INTERSECTION WITH RED SCHOOL HOUSE RD, CO 36

12/15/2005	Thu 22:11 PM	Persons Killed: 0	Persons Injured: 0	Extent of Injuries:	Case: 2005-31654298
Accident Class: NON-REPORTABLE				Police Agency:	Num of Veh: 2
Type Of Accident: COLLISION WITH MOTOR VEHICLE				Traffic Control: TRAFFIC SIGNAL	
Manner of Collision: HEAD ON		Weather: SLEET/HAIL/FREEZING RAIN			
Road Surface Condition: SNOW/ICE		Road Char.: STRAIGHT/ GRADE		Light Condition: DARK-ROAD LIGHTED	
Loc. of Ped/Bicycle: NOT APPLICABLE				Action of Ped/Bicycle: NOT APPLICABLE	

Accident Location Information System (ALIS)

Date: 11/15/10 11:54

Accident Verbal Description Report

Page: 7

5926 VDR NYS RT 9D from I 84 Exit 11 E.bound Ramps to CR 28**Data in this report covers the period Jun 30, 2005 - Jun 30, 2010****Complete Accident data from NYS DMV is only available thru 6/30/2010**

County: Dutchess Muni: Fishkill(T) Ref. Marker: 9D82033022 Street: Red Schoolhouse Rd

***** CONTINUED

Veh :1 CAR/VAN/PICKUP Registered Weight: State of Registration: NY
 Num of Occupants: 1 Driver's Age: 22 Sex: M Citation Issued: Y
 Direction of Travel: NORTH Public Property Damage: N School Bus Involved: N
 Pre-Accd Action: GOING STRAIGHT AHEAD
 Apparent Factors: UNSAFE SPEED, PAVEMENT SLIPPERY

Veh :2 CAR/VAN/PICKUP Registered Weight: State of Registration: NY
 Num of Occupants: 4 Driver's Age: 45 Sex: M Citation Issued: N
 Direction of Travel: WEST Public Property Damage: N School Bus Involved: N
 Pre-Accd Action: STOPPED IN TRAFFIC
 Apparent Factors: NOT APPLICABLE, NOT APPLICABLE

County: Dutchess Muni: Wappinger(T) Ref. Marker: 9D82033037 Street: Route 9D

AT INTERSECTION WITH Stoneykill Rd

2/25/2006 Sat 18:11 PM Persons Killed: 0 Persons Injured: 0 Extent of Injuries: **Case: 2006-31701408**
 Accident Class: NON-REPORTABLE Police Agency: Num of Veh: 2
 Type Of Accident: COLLISION WITH MOTOR VEHICLE Traffic Control: STOP SIGN
 Manner of Collision: REAR END Weather: CLOUDY
 Road Surface Condition: DRY Road Char.: STRAIGHT AND LEVEL Light Condition: DARK-ROAD UNLIGHTED
 Loc. of Ped/Bicycle: NOT APPLICABLE Action of Ped/Bicycle: NOT APPLICABLE

Veh :1 CAR/VAN/PICKUP Registered Weight: State of Registration: NY
 Num of Occupants: 1 Driver's Age: 53 Sex: M Citation Issued: N
 Direction of Travel: WEST Public Property Damage: N School Bus Involved: N
 Pre-Accd Action: SLOWED OR STOPPING
 Apparent Factors: FOLLOWING TOO CLOSELY, NOT APPLICABLE

Veh :2 CAR/VAN/PICKUP Registered Weight: State of Registration: NY
 Num of Occupants: 2 Driver's Age: 47 Sex: M Citation Issued: N
 Direction of Travel: WEST Public Property Damage: N School Bus Involved: N
 Pre-Accd Action: SLOWED OR STOPPING
 Apparent Factors: NOT APPLICABLE, NOT APPLICABLE

County: Dutchess Muni: Fishkill(T) Ref. Marker: 9D82033001 Street: North Ave

AT INTERSECTION WITH EASTBOUND ON-OFF RAMP 84I

11/6/2005 Sun 14:11 PM Persons Killed: 0 Persons Injured: 0 Extent of Injuries: **Case: 2005-31594173**
 Accident Class: NON-REPORTABLE Police Agency: Num of Veh: 2
 Type Of Accident: COLLISION WITH MOTOR VEHICLE Traffic Control: TRAFFIC SIGNAL
 Manner of Collision: REAR END Weather: CLEAR
 Road Surface Condition: DRY Road Char.: STRAIGHT/ GRADE Light Condition: DAYLIGHT
 Loc. of Ped/Bicycle: NOT APPLICABLE Action of Ped/Bicycle: NOT APPLICABLE

Veh :1 CAR/VAN/PICKUP Registered Weight: State of Registration: NY
 Num of Occupants: 2 Driver's Age: 91 Sex: M Citation Issued: N
 Direction of Travel: WEST Public Property Damage: N School Bus Involved: N
 Pre-Accd Action: GOING STRAIGHT AHEAD
 Apparent Factors: FOLLOWING TOO CLOSELY, NOT APPLICABLE

Accident Location Information System (ALIS)

Date: 11/15/10 11:54

Accident Verbal Description Report

Page: 8

5926 VDR NYS RT 9D from I 84 Exit 11 E.bound Ramps to CR 28**Data in this report covers the period Jun 30, 2005 - Jun 30, 2010****Complete Accident data from NYS DMV is only available thru 6/30/2010**

County: Dutchess Muni: Fishkill(T) Ref. Marker: 9D82033001 Street: North Ave

***** CONTINUED

Veh :2 CAR/VAN/PICKUP Registered Weight: State of Registration: MA
 Num of Occupants: 3 Driver's Age: 78 Sex: M Citation Issued: N
 Direction of Travel: WEST Public Property Damage: N School Bus Involved: N
 Pre-Accd Action: STOPPED IN TRAFFIC
 Apparent Factors: NOT APPLICABLE, NOT APPLICABLE

County: Dutchess Muni: Fishkill(T) Ref. Marker: 9D82033001 Street: North Ave

AT INTERSECTION WITH EASTBOUND ON-OFF RAMP 84I

8/26/2005 Fri 17:11 PM Persons Killed: 0 Persons Injured: 0 Extent of Injuries: **Case: 2005-31596964**
 Accident Class: PROPERTY DAMAGE Police Agency: Num of Veh: 2
 Type Of Accident: COLLISION WITH MOTOR VEHICLE Traffic Control: TRAFFIC SIGNAL
 Manner of Collision: RIGHT ANGLE Weather: CLEAR
 Road Surface Condition: DRY Road Char.: STRAIGHT AND LEVEL Light Condition: DAYLIGHT
 Loc. of Ped/Bicycle: NOT APPLICABLE Action of Ped/Bicycle: NOT APPLICABLE

Veh :2 CAR/VAN/PICKUP Registered Weight: 5144 State of Registration: NY
 Num of Occupants: 1 Driver's Age: 33 Sex: M Citation Issued: N
 Direction of Travel: SOUTH Public Property Damage: N School Bus Involved: N
 Pre-Accd Action: GOING STRAIGHT AHEAD
 Apparent Factors: UNKNOWN, UNKNOWN

Veh :1 CAR/VAN/PICKUP Registered Weight: 2510 State of Registration: NY
 Num of Occupants: 3 Driver's Age: 28 Sex: F Citation Issued: N
 Direction of Travel: EAST Public Property Damage: N School Bus Involved: N
 Pre-Accd Action: MAKING LEFT TURN
 Apparent Factors: UNKNOWN, UNKNOWN

County: Dutchess Muni: Fishkill(T) Ref. Marker: 9D82033001 Street: North Ave

AT INTERSECTION WITH EASTBOUND ON-OFF RAMP 84I

7/5/2005 Tue 18:11 PM Persons Killed: 0 Persons Injured: 2 Extent of Injuries: AB **Case: 2005-31550935**
 Accident Class: INJURY Police Agency: Num of Veh: 2
 Type Of Accident: COLLISION WITH MOTOR VEHICLE Traffic Control: TRAFFIC SIGNAL
 Manner of Collision: LEFT TURN (AGAINST OTHER CAR) Weather: CLOUDY
 Road Surface Condition: DRY Road Char.: STRAIGHT AND LEVEL Light Condition: DAYLIGHT
 Loc. of Ped/Bicycle: NOT APPLICABLE Action of Ped/Bicycle: NOT APPLICABLE

Veh :2	CAR/VAN/PICKUP	Registered Weight: 5141	State of Registration: NY
	Num of Occupants: 7	Driver's Age: 33	Sex: M Citation Issued: N
	Direction of Travel: SOUTH	Public Property Damage: N	School Bus Involved: N
	Pre-Accd Action: MAKING LEFT TURN		
	Apparent Factors: OTHER (VEHICLE), UNKNOWN		
Veh :1	CAR/VAN/PICKUP	Registered Weight: 2500	State of Registration: NY
	Num of Occupants: 1	Driver's Age: 17	Sex: M Citation Issued: N
	Direction of Travel: NORTH	Public Property Damage: N	School Bus Involved: N
	Pre-Accd Action: GOING STRAIGHT AHEAD		
	Apparent Factors: OUTSIDE CAR DISTRACTION, UNKNOWN		

Accident Location Information System (ALIS)

Date: 11/15/10 11:54

Accident Verbal Description Report

Page: 9

5926 VDR NYS RT 9D from I 84 Exit 11 E.bound Ramps to CR 28**Data in this report covers the period Jun 30, 2005 - Jun 30, 2010****Complete Accident data from NYS DMV is only available thru 6/30/2010**

County: Dutchess Muni: Fishkill(T) Ref. Marker: 9D82033027 Street: Route 9D

AT INTERSECTION WITH Baxtertown Rd

4/17/2006 Mon 17:11 PM Persons Killed: 0 Persons Injured: 0 Extent of Injuries: **Case: 2006-31754615**
 Accident Class: NON-REPORTABLE Police Agency: Num of Veh: 2
 Type Of Accident: COLLISION WITH MOTOR VEHICLE Traffic Control: TRAFFIC SIGNAL
 Manner of Collision: REAR END Weather: CLEAR
 Road Surface Condition: DRY Road Char.: STRAIGHT AND LEVEL Light Condition: DAYLIGHT
 Loc. of Ped/Bicycle: NOT APPLICABLE Action of Ped/Bicycle: NOT APPLICABLE

Veh :1 CAR/VAN/PICKUP Registered Weight: State of Registration: NY
 Num of Occupants: 1 Driver's Age: 27 Sex: F Citation Issued: N
 Direction of Travel: NORTH-EAST Public Property Damage: N School Bus Involved: N
 Pre-Accd Action: MAKING RIGHT TURN
 Apparent Factors: NOT APPLICABLE, FOLLOWING TOO CLOSELY

Veh :2 CAR/VAN/PICKUP Registered Weight: State of Registration: NY
 Num of Occupants: 1 Driver's Age: 29 Sex: F Citation Issued: N
 Direction of Travel: NORTH-EAST Public Property Damage: N School Bus Involved: N
 Pre-Accd Action: MAKING LEFT TURN
 Apparent Factors: NOT APPLICABLE, NOT APPLICABLE

County: Dutchess Muni: Fishkill(T) Ref. Marker: 9D82033002 Street: Route 9D

AT INTERSECTION WITH WESTBOUND ON-OFF RAMP 84I

1/14/2006 Sat 13:11 PM Persons Killed: 0 Persons Injured: 1 Extent of Injuries: C **Case: 2006-31705564**
 Accident Class: INJURY Police Agency: Num of Veh: 2
 Type Of Accident: COLLISION WITH MOTOR VEHICLE Traffic Control: TRAFFIC SIGNAL
 Manner of Collision: REAR END Weather: CLOUDY
 Road Surface Condition: DRY Road Char.: STRAIGHT AND LEVEL Light Condition: DAYLIGHT
 Loc. of Ped/Bicycle: NOT APPLICABLE Action of Ped/Bicycle: NOT APPLICABLE

Veh :2 CAR/VAN/PICKUP Registered Weight: State of Registration: NY
 Num of Occupants: 3 Driver's Age: 28 Sex: F Citation Issued: N
 Direction of Travel: SOUTH Public Property Damage: N School Bus Involved: N
 Pre-Accd Action: STARTING IN TRAFFIC
 Apparent Factors: DRIVER INATTENTION, UNKNOWN

Veh :1 CAR/VAN/PICKUP Registered Weight: 3175 State of Registration: NY

Num of Occupants: 1

Direction of Travel: SOUTH

Pre-Accd Action: STOPPED IN TRAFFIC

Apparent Factors: UNKNOWN, UNKNOWN

Driver's Age: 71

Public Property Damage: N

Sex: F

Citation Issued: N

School Bus Involved: N

County: Dutchess Muni: Fishkill(T) Ref. Marker: 9D82033010 Street: Route 9D
AT INTERSECTION WITH Brockway Rd

2/17/2006

Fri 17:11 PM

Persons Killed: 0

Persons Injured: 0

Extent of Injuries:

Case: 2006-31755702

Accident Class: PROPERTY DAMAGE

Police Agency:

Num of Veh: 2

Type Of Accident: COLLISION WITH MOTOR VEHICLE

Traffic Control: UNKNOWN

Manner of Collision: UNKNOWN

Weather: UNKNOWN

Road Surface Condition: UNKNOWN

Road Char.: UNKNOWN

Light Condition: UNKNOWN

Loc. of Ped/Bicycle: NOT APPLICABLE

Action of Ped/Bicycle: NOT APPLICABLE

Accident Location Information System (ALIS)

Date: 11/15/10 11:54

Accident Verbal Description Report

Page: 10

5926 VDR NYS RT 9D from I 84 Exit 11 E.bound Ramps to CR 28**Data in this report covers the period Jun 30, 2005 - Jun 30, 2010****Complete Accident data from NYS DMV is only available thru 6/30/2010**

County: Dutchess Muni: Fishkill(T) Ref. Marker: 9D82033010 Street: Route 9D

***** CONTINUED

Veh :2 CAR/VAN/PICKUP Registered Weight: 3805 State of Registration: NY
 Num of Occupants: 1 Driver's Age: 51 Sex: F Citation Issued: N
 Direction of Travel: UNKNOWN Public Property Damage: N School Bus Involved: N
 Pre-Accd Action: UNKNOWN
 Apparent Factors: UNKNOWN, UNKNOWN

Veh :1 CAR/VAN/PICKUP Registered Weight: State of Registration: FL
 Num of Occupants: 1 Driver's Age: 67 Sex: F Citation Issued: N
 Direction of Travel: UNKNOWN Public Property Damage: N School Bus Involved: N
 Pre-Accd Action: UNKNOWN
 Apparent Factors: UNKNOWN, UNKNOWN

County: Dutchess Muni: Wappinger(T) Ref. Marker: 9D82033030 Street: Route 9D

AT INTERSECTION WITH Chelsea Rd

11/26/2006 Sun 17:11 PM Persons Killed: 0 Persons Injured: 0 Extent of Injuries: **Case: 2006-32004051**
 Accident Class: PROPERTY DAMAGE Police Agency: Num of Veh: 1
 Type Of Accident: COLLISION WITH DEER Traffic Control: NO PASSING ZONE
 Manner of Collision: OTHER Weather: CLEAR
 Road Surface Condition: DRY Road Char.: CURVE AND LEVEL Light Condition: DARK-ROAD UNLIGHTED
 Loc. of Ped/Bicycle: NOT APPLICABLE Action of Ped/Bicycle: NOT APPLICABLE

Veh :1 CAR/VAN/PICKUP Registered Weight: 3280 State of Registration: NY
 Num of Occupants: 1 Driver's Age: 59 Sex: F Citation Issued: N
 Direction of Travel: NORTH Public Property Damage: N School Bus Involved: N
 Pre-Accd Action: GOING STRAIGHT AHEAD
 Apparent Factors: ANIMAL'S ACTION, UNKNOWN

County: Dutchess Muni: Fishkill(T) Ref. Marker: 9D82033001 Street: North Ave

AT INTERSECTION WITH EASTBOUND ON-OFF RAMP 84I

9/15/2006 Fri 07:11 AM Persons Killed: 0 Persons Injured: 1 Extent of Injuries: C **Case: 2006-31973105**
 Accident Class: PROPERTY DAMAGE AND INJURY Police Agency: Num of Veh: 2
 Type Of Accident: COLLISION WITH MOTOR VEHICLE Traffic Control: TRAFFIC SIGNAL
 Manner of Collision: RIGHT ANGLE Weather: RAIN
 Road Surface Condition: WET Road Char.: STRAIGHT AND LEVEL Light Condition: DAYLIGHT
 Loc. of Ped/Bicycle: NOT APPLICABLE Action of Ped/Bicycle: NOT APPLICABLE

Veh :2	CAR/VAN/PICKUP	Registered Weight: 2176	State of Registration: NY
	Num of Occupants: 1	Driver's Age: 19	Sex: M Citation Issued: N
	Direction of Travel: SOUTH	Public Property Damage: N	School Bus Involved: N
	Pre-Accd Action: GOING STRAIGHT AHEAD		
	Apparent Factors: UNKNOWN, UNKNOWN		
Veh :1	CAR/VAN/PICKUP	Registered Weight: 2995	State of Registration: NY
	Num of Occupants: 2	Driver's Age: 61	Sex: F Citation Issued: N
	Direction of Travel: NORTH	Public Property Damage: N	School Bus Involved: N
	Pre-Accd Action: MAKING LEFT TURN		
	Apparent Factors: UNKNOWN, UNKNOWN		

Accident Location Information System (ALIS)

Date: 11/15/10 11:54

Accident Verbal Description Report

Page: 11

5926 VDR NYS RT 9D from I 84 Exit 11 E.bound Ramps to CR 28**Data in this report covers the period Jun 30, 2005 - Jun 30, 2010****Complete Accident data from NYS DMV is only available thru 6/30/2010**

County: Dutchess Muni: Fishkill(T) Ref. Marker: 9D82033018 Street: Route 9D

AT INTERSECTION WITH Castle Point Rd

5/22/2006 Mon 07:11 AM Persons Killed: 0 Persons Injured: 1 Extent of Injuries: C **Case: 2006-31839980**
 Accident Class: PROPERTY DAMAGE AND INJURY Police Agency: Num of Veh: 2
 Type Of Accident: COLLISION WITH MOTOR VEHICLE Traffic Control: NONE
 Manner of Collision: REAR END Weather: CLEAR
 Road Surface Condition: DRY Road Char.: STRAIGHT AND LEVEL Light Condition: DAYLIGHT
 Loc. of Ped/Bicycle: NOT APPLICABLE Action of Ped/Bicycle: NOT APPLICABLE

Veh :1 CAR/VAN/PICKUP Registered Weight: 2433 State of Registration: NY
 Num of Occupants: 1 Driver's Age: 51 Sex: M Citation Issued: N
 Direction of Travel: SOUTH Public Property Damage: N School Bus Involved: N
 Pre-Accd Action: GOING STRAIGHT AHEAD
 Apparent Factors: UNKNOWN, UNKNOWN

County: Dutchess Muni: Fishkill(T) Ref. Marker: 9D82033012 Street: Route 9D

AT INTERSECTION WITH Firethorn Dr

9/6/2006 Wed 17:11 PM Persons Killed: 0 Persons Injured: 3 Extent of Injuries: CCC **Case: 2006-31921657**
 Accident Class: PROPERTY DAMAGE AND INJURY Police Agency: Num of Veh: 3
 Type Of Accident: COLLISION WITH MOTOR VEHICLE Traffic Control: NONE
 Manner of Collision: OTHER Weather: CLEAR
 Road Surface Condition: DRY Road Char.: STRAIGHT AND LEVEL Light Condition: DAYLIGHT
 Loc. of Ped/Bicycle: NOT APPLICABLE Action of Ped/Bicycle: NOT APPLICABLE

Veh :2 CAR/VAN/PICKUP Registered Weight: 2804 State of Registration: NY
 Num of Occupants: 2 Driver's Age: 64 Sex: F Citation Issued: N
 Direction of Travel: NORTH Public Property Damage: N School Bus Involved: N
 Pre-Accd Action: GOING STRAIGHT AHEAD
 Apparent Factors: UNKNOWN, NOT APPLICABLE

Veh :3 CAR/VAN/PICKUP Registered Weight: 3231 State of Registration: NY
 Num of Occupants: 1 Driver's Age: 38 Sex: M Citation Issued: N
 Direction of Travel: NORTH Public Property Damage: N School Bus Involved: N
 Pre-Accd Action: GOING STRAIGHT AHEAD
 Apparent Factors: NOT APPLICABLE, UNKNOWN

Veh :1 CAR/VAN/PICKUP Registered Weight: 5200 State of Registration: NY

Num of Occupants: 1

Driver's Age: 52

Sex: M

Citation Issued: N

Direction of Travel: NORTH

Public Property Damage: N

School Bus Involved: N

Pre-Accd Action: GOING STRAIGHT AHEAD

Apparent Factors: DRIVER INATTENTION, UNKNOWN

County: Dutchess Muni: Fishkill(T) Ref. Marker: 9D82033002 Street: Route 9D
AT INTERSECTION WITH WESTBOUND ON-OFF RAMP 84I

9/10/2006

Sun 19:11 PM

Persons Killed: 0

Persons Injured: 3

Extent of Injuries: BCC

Case: 2006-31921655

Accident Class: PROPERTY DAMAGE AND INJURY

Police Agency:

Num of Veh: 2

Type Of Accident: COLLISION WITH MOTOR VEHICLE

Traffic Control: TRAFFIC SIGNAL

Weather: CLOUDY

Manner of Collision: LEFT TURN (AGAINST OTHER CAR)

Road Surface Condition: DRY

Road Char.: STRAIGHT AND LEVEL

Light Condition: DARK-ROAD LIGHTED

Loc. of Ped/Bicycle: NOT APPLICABLE

Action of Ped/Bicycle: NOT APPLICABLE

Accident Location Information System (ALIS)

Date: 11/15/10 11:54

Accident Verbal Description Report

Page: 12

5926 VDR NYS RT 9D from I 84 Exit 11 E.bound Ramps to CR 28**Data in this report covers the period Jun 30, 2005 - Jun 30, 2010****Complete Accident data from NYS DMV is only available thru 6/30/2010**

County: Dutchess Muni: Fishkill(T) Ref. Marker: 9D82033002 Street: Route 9D

***** CONTINUED

Veh :1 CAR/VAN/PICKUP Registered Weight: 3289 State of Registration: NY
 Num of Occupants: 5 Driver's Age: 43 Sex: M Citation Issued: N
 Direction of Travel: WEST Public Property Damage: Y School Bus Involved: N
 Pre-Accd Action: MAKING LEFT TURN
 Apparent Factors: FAILURE TO YIELD RIGHT OF WAY, UNKNOWN

Veh :2 CAR/VAN/PICKUP Registered Weight: 1949 State of Registration: NY
 Num of Occupants: 2 Driver's Age: 17 Sex: M Citation Issued: N
 Direction of Travel: SOUTH Public Property Damage: N School Bus Involved: N
 Pre-Accd Action: GOING STRAIGHT AHEAD
 Apparent Factors: NOT APPLICABLE, NOT APPLICABLE

County: Dutchess Muni: Fishkill(T) Ref. Marker: 9D82033002 Street: Route 9D

AT INTERSECTION WITH WESTBOUND ON-OFF RAMP 84I

11/8/2006 Wed 18:11 PM Persons Killed: 0 Persons Injured: 0 Extent of Injuries: **Case: 2006-31964934**
 Accident Class: NON-REPORTABLE Police Agency: Num of Veh: 2
 Type Of Accident: COLLISION WITH MOTOR VEHICLE Traffic Control: TRAFFIC SIGNAL
 Manner of Collision: REAR END Weather: RAIN
 Road Surface Condition: WET Road Char.: STRAIGHT/ GRADE Light Condition: DARK-ROAD LIGHTED
 Loc. of Ped/Bicycle: NOT APPLICABLE Action of Ped/Bicycle: NOT APPLICABLE

Veh :1 CAR/VAN/PICKUP Registered Weight: State of Registration: PA
 Num of Occupants: 1 Driver's Age: 24 Sex: M Citation Issued: N
 Direction of Travel: WEST Public Property Damage: N School Bus Involved: N
 Pre-Accd Action: MAKING LEFT TURN
 Apparent Factors: NOT APPLICABLE, NOT APPLICABLE

Veh :2 CAR/VAN/PICKUP Registered Weight: State of Registration: NY
 Num of Occupants: 1 Driver's Age: 32 Sex: M Citation Issued: N
 Direction of Travel: WEST Public Property Damage: N School Bus Involved: N
 Pre-Accd Action: MAKING LEFT TURN
 Apparent Factors: DRIVER INATTENTION, FOLLOWING TOO CLOSELY

County: Dutchess Muni: Fishkill(T) Ref. Marker: 9D82033002 Street: Route 9D

AT INTERSECTION WITH WESTBOUND ON-OFF RAMP 84I

8/2/2006 Wed 15:11 PM Persons Killed: 0 Persons Injured: 4 Extent of Injuries: BBBB **Case: 2006-31887940**
 Accident Class: PROPERTY DAMAGE AND INJURY Police Agency: Num of Veh: 2
 Type Of Accident: COLLISION WITH MOTOR VEHICLE Traffic Control: TRAFFIC SIGNAL
 Manner of Collision: LEFT TURN (WITH OTHER CAR) Weather: CLEAR
 Road Surface Condition: DRY Road Char.: STRAIGHT AND LEVEL Light Condition: DAYLIGHT
 Loc. of Ped/Bicycle: NOT APPLICABLE Action of Ped/Bicycle: NOT APPLICABLE

Veh :1 CAR/VAN/PICKUP Registered Weight: 3370 State of Registration: NY
 Num of Occupants: 3 Driver's Age: 25 Sex: M Citation Issued: N
 Direction of Travel: WEST Public Property Damage: N School Bus Involved: N
 Pre-Accd Action: MAKING LEFT TURN
 Apparent Factors: DRIVER INATTENTION, NOT APPLICABLE

Accident Location Information System (ALIS)

Date: 11/15/10 11:54

Accident Verbal Description Report

Page: 13

5926 VDR NYS RT 9D from I 84 Exit 11 E.bound Ramps to CR 28**Data in this report covers the period Jun 30, 2005 - Jun 30, 2010****Complete Accident data from NYSDMV is only available thru 6/30/2010**

County: Dutchess Muni: Fishkill(T) Ref. Marker: 9D82033002 Street: Route 9D

***** CONTINUED

Veh :2 CAR/VAN/PICKUP Registered Weight: 2651 State of Registration: NY
 Num of Occupants: 1 Driver's Age: 49 Sex: M Citation Issued: N
 Direction of Travel: SOUTH Public Property Damage: N School Bus Involved: N
 Pre-Accd Action: GOING STRAIGHT AHEAD
 Apparent Factors: NOT APPLICABLE, DRIVER INATTENTION

County: Dutchess Muni: Wappinger(T) Ref. Marker: 9D82033055 Street: Route 9D

AT INTERSECTION WITH New Hamburg Rd

9/11/2006 Mon 09:11 AM Persons Killed: 0 Persons Injured: 0 Extent of Injuries: **Case: 2006-31901561**
 Accident Class: PROPERTY DAMAGE Police Agency: Num of Veh: 3
 Type Of Accident: COLLISION WITH MOTOR VEHICLE Traffic Control: TRAFFIC SIGNAL
 Manner of Collision: OTHER Weather: CLEAR
 Road Surface Condition: DRY Road Char.: STRAIGHT AND LEVEL Light Condition: DAYLIGHT
 Loc. of Ped/Bicycle: NOT APPLICABLE Action of Ped/Bicycle: NOT APPLICABLE

Veh :1 TRUCK Registered Weight: 17500 State of Registration: NY
 Num of Occupants: 1 Driver's Age: 44 Sex: M Citation Issued: Y
 Direction of Travel: NORTH Public Property Damage: N School Bus Involved: N
 Pre-Accd Action: GOING STRAIGHT AHEAD
 Apparent Factors: FOLLOWING TOO CLOSELY, NOT APPLICABLE

Veh :2 CAR/VAN/PICKUP Registered Weight: 3208 State of Registration: NY
 Num of Occupants: 1 Driver's Age: 51 Sex: F Citation Issued: N
 Direction of Travel: NORTH Public Property Damage: N School Bus Involved: N
 Pre-Accd Action: STOPPED IN TRAFFIC
 Apparent Factors: NOT APPLICABLE, NOT APPLICABLE

Veh :3 CAR/VAN/PICKUP Registered Weight: 3415 State of Registration: NY
 Num of Occupants: 1 Driver's Age: 23 Sex: F Citation Issued: N
 Direction of Travel: NORTH Public Property Damage: N School Bus Involved: N
 Pre-Accd Action: STOPPED IN TRAFFIC
 Apparent Factors: NOT APPLICABLE, NOT APPLICABLE

County: Dutchess Muni: Fishkill(T) Ref. Marker: 9D82033010 Street: Route 9D

AT INTERSECTION WITH Brockway Rd

8/25/2006 Fri 18:11 PM Persons Killed: 0 Persons Injured: 0 Extent of Injuries: **Case: 2006-31903871**
 Accident Class: PROPERTY DAMAGE Police Agency: Num of Veh: 2
 Type Of Accident: COLLISION WITH MOTOR VEHICLE Traffic Control: TRAFFIC SIGNAL
 Manner of Collision: REAR END Weather: CLOUDY
 Road Surface Condition: DRY Road Char.: STRAIGHT/ GRADE Light Condition: DAYLIGHT
 Loc. of Ped/Bicycle: NOT APPLICABLE Action of Ped/Bicycle: NOT APPLICABLE

Veh :1 CAR/VAN/PICKUP Registered Weight: 2352 State of Registration: NY
 Num of Occupants: 1 Driver's Age: 61 Sex: M Citation Issued: N
 Direction of Travel: SOUTH Public Property Damage: N School Bus Involved: N
 Pre-Accd Action: GOING STRAIGHT AHEAD
 Apparent Factors: FOLLOWING TOO CLOSELY, NOT APPLICABLE

Accident Location Information System (ALIS)

Date: 11/15/10 11:54

Accident Verbal Description Report

Page: 14

5926 VDR NYS RT 9D from I 84 Exit 11 E.bound Ramps to CR 28**Data in this report covers the period Jun 30, 2005 - Jun 30, 2010****Complete Accident data from NYS DMV is only available thru 6/30/2010**

County: Dutchess Muni: Fishkill(T) Ref. Marker: 9D82033010 Street: Route 9D

***** CONTINUED

Veh :2 CAR/VAN/PICKUP Registered Weight: 3735 State of Registration: NY
 Num of Occupants: 1 Driver's Age: 50 Sex: F Citation Issued: N
 Direction of Travel: SOUTH Public Property Damage: N School Bus Involved: N
 Pre-Accd Action: SLOWED OR STOPPING
 Apparent Factors: NOT APPLICABLE, NOT APPLICABLE

County: Dutchess Muni: Wappinger(T) Ref. Marker: 9D82033055 Street: Route 9D

AT INTERSECTION WITH New Hamburg Rd

7/28/2006 Fri 13:11 PM Persons Killed: 0 Persons Injured: 0 Extent of Injuries: **Case: 2006-31860161**
 Accident Class: NON-REPORTABLE Police Agency: Num of Veh: 2
 Type Of Accident: COLLISION WITH MOTOR VEHICLE Traffic Control: NONE
 Manner of Collision: REAR END Weather: CLOUDY
 Road Surface Condition: DRY Road Char.: STRAIGHT AND LEVEL Light Condition: DAYLIGHT
 Loc. of Ped/Bicycle: NOT APPLICABLE Action of Ped/Bicycle: NOT APPLICABLE

Veh :1 CAR/VAN/PICKUP Registered Weight: State of Registration: NY
 Num of Occupants: 1 Driver's Age: 39 Sex: M Citation Issued: Y
 Direction of Travel: SOUTH Public Property Damage: N School Bus Involved: N
 Pre-Accd Action: GOING STRAIGHT AHEAD
 Apparent Factors: AGGRESSIVE DRIVING/ROAD RAGE, FOLLOWING TOO CLOSELY

Veh :2 CAR/VAN/PICKUP Registered Weight: State of Registration: NY
 Num of Occupants: 1 Driver's Age: 42 Sex: M Citation Issued: N
 Direction of Travel: SOUTH Public Property Damage: N School Bus Involved: N
 Pre-Accd Action: SLOWED OR STOPPING
 Apparent Factors: AGGRESSIVE DRIVING/ROAD RAGE, NOT APPLICABLE

County: Dutchess Muni: Wappinger(T) Ref. Marker: 9D82033055 Street: Route 9D

AT INTERSECTION WITH New Hamburg Rd

9/12/2006 Tue 19:11 PM Persons Killed: 0 Persons Injured: 0 Extent of Injuries: **Case: 2006-31911116**
 Accident Class: PROPERTY DAMAGE Police Agency: Num of Veh: 2
 Type Of Accident: COLLISION WITH MOTOR VEHICLE Traffic Control: TRAFFIC SIGNAL
 Manner of Collision: LEFT TURN (AGAINST OTHER CAR) Weather: CLEAR
 Road Surface Condition: DRY Road Char.: STRAIGHT AND LEVEL Light Condition: DAYLIGHT
 Loc. of Ped/Bicycle: NOT APPLICABLE Action of Ped/Bicycle: NOT APPLICABLE

Veh :1	CAR/VAN/PICKUP	Registered Weight: 2444	State of Registration: NY
	Num of Occupants: 1	Driver's Age: 25	Sex: F Citation Issued: Y
	Direction of Travel: WEST	Public Property Damage: N	School Bus Involved: N
	Pre-Accd Action: MAKING LEFT TURN		
	Apparent Factors: ALCOHOL INVOLVEMENT, FAILURE TO YIELD RIGHT OF WAY		
Veh :2	CAR/VAN/PICKUP	Registered Weight: 5726	State of Registration: NY
	Num of Occupants: 1	Driver's Age: 41	Sex: M Citation Issued: N
	Direction of Travel: NORTH	Public Property Damage: N	School Bus Involved: N
	Pre-Accd Action: GOING STRAIGHT AHEAD		
	Apparent Factors: NOT APPLICABLE, NOT APPLICABLE		

Accident Location Information System (ALIS)

Date: 11/15/10 11:54

Accident Verbal Description Report

Page: 15

5926 VDR NYS RT 9D from I 84 Exit 11 E.bound Ramps to CR 28**Data in this report covers the period Jun 30, 2005 - Jun 30, 2010****Complete Accident data from NYS DMV is only available thru 6/30/2010**County: Dutchess Muni: Fishkill(T) Ref. Marker: 9D82033001 Street: North Ave
AT INTERSECTION WITH EASTBOUND ON-OFF RAMP 84I

7/20/2006 Thu 17:11 PM Persons Killed: 0 Persons Injured: 0 Extent of Injuries: **Case: 2006-31871209**
 Accident Class: PROPERTY DAMAGE Police Agency: Num of Veh: 2
 Type Of Accident: COLLISION WITH MOTOR VEHICLE Traffic Control: TRAFFIC SIGNAL
 Manner of Collision: UNKNOWN Weather: CLEAR
 Road Surface Condition: DRY Road Char.: STRAIGHT AND LEVEL Light Condition: DAYLIGHT
 Loc. of Ped/Bicycle: NOT APPLICABLE Action of Ped/Bicycle: NOT APPLICABLE

Veh :2 CAR/VAN/PICKUP Registered Weight: 3342 State of Registration: NY
 Num of Occupants: 1 Driver's Age: 80 Sex: M Citation Issued: N
 Direction of Travel: EAST Public Property Damage: N School Bus Involved: N
 Pre-Accd Action: GOING STRAIGHT AHEAD
 Apparent Factors: NOT APPLICABLE, UNKNOWN

Veh :1 CAR/VAN/PICKUP Registered Weight: 3342 State of Registration: NY
 Num of Occupants: 2 Driver's Age: 52 Sex: M Citation Issued: N
 Direction of Travel: NORTH Public Property Damage: N School Bus Involved: N
 Pre-Accd Action: GOING STRAIGHT AHEAD
 Apparent Factors: UNKNOWN, UNKNOWN

County: Dutchess Muni: Fishkill(T) Ref. Marker: 9D82033002 Street: Route 9D
AT INTERSECTION WITH WESTBOUND ON-OFF RAMP 84I

8/9/2006 Wed Persons Killed: 0 Persons Injured: 0 Extent of Injuries: **Case: 2006-31881694**
 Accident Class: PROPERTY DAMAGE Police Agency: Num of Veh: 2
 Type Of Accident: COLLISION WITH MOTOR VEHICLE Traffic Control: TRAFFIC SIGNAL
 Manner of Collision: LEFT TURN (AGAINST OTHER CAR) Weather: CLEAR
 Road Surface Condition: DRY Road Char.: STRAIGHT AND LEVEL Light Condition: UNKNOWN
 Loc. of Ped/Bicycle: NOT APPLICABLE Action of Ped/Bicycle: NOT APPLICABLE

Veh :1 CAR/VAN/PICKUP Registered Weight: 3005 State of Registration: NY
 Num of Occupants: 1 Driver's Age: 26 Sex: F Citation Issued: N
 Direction of Travel: SOUTH Public Property Damage: N School Bus Involved: N
 Pre-Accd Action: GOING STRAIGHT AHEAD
 Apparent Factors: UNKNOWN, UNKNOWN

Veh :2 CAR/VAN/PICKUP Registered Weight: 3388 State of Registration: NY

Num of Occupants: 1

Driver's Age: 61

Sex: F

Citation Issued: N

Direction of Travel: NORTH

Public Property Damage: N

School Bus Involved: N

Pre-Accd Action: MAKING LEFT TURN

Apparent Factors: UNKNOWN, UNKNOWN

County: Dutchess Muni: Wappinger(T) Ref. Marker: 9D82033030 Street: Route 9D
AT INTERSECTION WITH Chelsea Rd

7/1/2006

Sat 19:11 PM

Persons Killed: 0

Persons Injured: 0

Extent of Injuries:

Case: 2006-31833963

Accident Class: PROPERTY DAMAGE

Police Agency:

Num of Veh: 2

Type Of Accident: COLLISION WITH MOTOR VEHICLE

Traffic Control: NONE

Manner of Collision: UNKNOWN

Weather: CLEAR

Road Surface Condition: DRY

Road Char.: STRAIGHT AND LEVEL

Light Condition: DAYLIGHT

Loc. of Ped/Bicycle: NOT APPLICABLE

Action of Ped/Bicycle: NOT APPLICABLE

Accident Location Information System (ALIS)

Date: 11/15/10 11:54

Accident Verbal Description Report

Page: 16

5926 VDR NYS RT 9D from I 84 Exit 11 E.bound Ramps to CR 28**Data in this report covers the period Jun 30, 2005 - Jun 30, 2010****Complete Accident data from NYS DMV is only available thru 6/30/2010**

County: Dutchess Muni: Wappinger(T) Ref. Marker: 9D82033030 Street: Route 9D

***** CONTINUED

Veh :2 CAR/VAN/PICKUP Registered Weight: 2564 State of Registration: NY
 Num of Occupants: 1 Driver's Age: 33 Sex: F Citation Issued: N
 Direction of Travel: NORTH-WEST Public Property Damage: N School Bus Involved: N
 Pre-Accd Action: SLOWED OR STOPPING
 Apparent Factors: UNKNOWN, UNKNOWN

Veh :1 CAR/VAN/PICKUP Registered Weight: 2710 State of Registration: NY
 Num of Occupants: 1 Driver's Age: 30 Sex: F Citation Issued: N
 Direction of Travel: NORTH-WEST Public Property Damage: N School Bus Involved: N
 Pre-Accd Action: SLOWED OR STOPPING
 Apparent Factors: UNKNOWN, UNKNOWN

County: Dutchess Muni: Fishkill(T) Ref. Marker: 9D82033001 Street: North Ave

AT INTERSECTION WITH EASTBOUND ON-OFF RAMP 84I

9/12/2006 Tue 17:11 PM Persons Killed: 0 Persons Injured: 0 Extent of Injuries: **Case: 2006-31913514**
 Accident Class: NON-REPORTABLE Police Agency: Num of Veh: 0
 Type Of Accident: NOT ENTERED Traffic Control: NOT ENTERED
 Manner of Collision: NOT ENTERED Weather: NOT ENTERED
 Road Surface Condition: NOT ENTERED Road Char.: NOT ENTERED Light Condition: NOT ENTERED
 Loc. of Ped/Bicycle: NOT ENTERED Action of Ped/Bicycle: NOT ENTERED

Veh : Registered Weight: State of Registration:
 Num of Occupants: Driver's Age: Sex: Citation Issued:
 Direction of Travel: Public Property Damage: School Bus Involved:
 Pre-Accd Action:

County: Dutchess Muni: Fishkill(T) Ref. Marker: 9D82033002 Street: Route 9D

AT INTERSECTION WITH WESTBOUND ON-OFF RAMP 84I

8/12/2006 Sat 21:11 PM Persons Killed: 0 Persons Injured: 0 Extent of Injuries: **Case: 2006-31922444**
 Accident Class: PROPERTY DAMAGE Police Agency: Num of Veh: 2
 Type Of Accident: COLLISION WITH MOTOR VEHICLE Traffic Control: TRAFFIC SIGNAL
 Manner of Collision: REAR END Weather: CLEAR
 Road Surface Condition: DRY Road Char.: STRAIGHT AND LEVEL Light Condition: DARK-ROAD LIGHTED
 Loc. of Ped/Bicycle: NOT APPLICABLE Action of Ped/Bicycle: NOT APPLICABLE

Veh :2 CAR/VAN/PICKUP Registered Weight: 3888 State of Registration: NY

Num of Occupants: 1
Direction of Travel: SOUTH
Pre-Accd Action: STOPPED IN TRAFFIC
Apparent Factors: UNKNOWN, UNKNOWN

Driver's Age: 50
Public Property Damage: N

Sex: F
Citation Issued: N
School Bus Involved: N

Veh :1

CAR/VAN/PICKUP
Num of Occupants: 1
Direction of Travel: SOUTH
Pre-Accd Action: GOING STRAIGHT AHEAD
Apparent Factors: DRIVER INATTENTION, FOLLOWING TOO CLOSELY

Registered Weight: 2625
Driver's Age: 81
Public Property Damage: N

State of Registration: NY
Sex: F
Citation Issued: N
School Bus Involved: N

Accident Location Information System (ALIS)

Date: 11/15/10 11:54

Accident Verbal Description Report

Page: 17

5926 VDR NYS RT 9D from I 84 Exit 11 E.bound Ramps to CR 28**Data in this report covers the period Jun 30, 2005 - Jun 30, 2010****Complete Accident data from NYS DMV is only available thru 6/30/2010**

County: Dutchess Muni: Wappinger(T) Ref. Marker: 9D82033047 Street: Route 9D

AT INTERSECTION WITH Alpine Dr

3/19/2007 Mon 06:11 AM Persons Killed: 0 Persons Injured: 0 Extent of Injuries: **Case: 2007-32138037**
 Accident Class: PROPERTY DAMAGE Police Agency: Num of Veh: 2
 Type Of Accident: COLLISION WITH MOTOR VEHICLE Traffic Control: NO PASSING ZONE Weather: CLEAR
 Manner of Collision: LEFT TURN (AGAINST OTHER CAR) Road Surface Condition: DRY Road Char.: STRAIGHT AND LEVEL Light Condition: DARK-ROAD LIGHTED
 Loc. of Ped/Bicycle: NOT APPLICABLE Action of Ped/Bicycle: NOT APPLICABLE

Veh :1 CAR/VAN/PICKUP Registered Weight: 3080 State of Registration: NY
 Num of Occupants: 2 Driver's Age: 28 Sex: F Citation Issued: Y
 Direction of Travel: NORTH-EAST Public Property Damage: N School Bus Involved: N
 Pre-Accd Action: MAKING LEFT TURN
 Apparent Factors: FAILURE TO YIELD RIGHT OF WAY, NOT APPLICABLE

Veh :2 CAR/VAN/PICKUP Registered Weight: 4401 State of Registration: NY
 Num of Occupants: 1 Driver's Age: 44 Sex: M Citation Issued: N
 Direction of Travel: SOUTH Public Property Damage: N School Bus Involved: N
 Pre-Accd Action: GOING STRAIGHT AHEAD
 Apparent Factors: NOT APPLICABLE, NOT APPLICABLE

County: Dutchess Muni: Fishkill(T) Ref. Marker: 9D82033002 Street: Route 9D

AT INTERSECTION WITH WESTBOUND ON-OFF RAMP 84I

7/7/2006 Fri 11:11 AM Persons Killed: 0 Persons Injured: 0 Extent of Injuries: **Case: 2006-31856378**
 Accident Class: PROPERTY DAMAGE Police Agency: Num of Veh: 2
 Type Of Accident: COLLISION WITH MOTOR VEHICLE Traffic Control: TRAFFIC SIGNAL Weather: CLEAR
 Manner of Collision: LEFT TURN (AGAINST OTHER CAR) Road Surface Condition: DRY Road Char.: STRAIGHT AND LEVEL Light Condition: DAYLIGHT
 Loc. of Ped/Bicycle: NOT APPLICABLE Action of Ped/Bicycle: NOT APPLICABLE

Veh :1 CAR/VAN/PICKUP Registered Weight: 2592 State of Registration: NY
 Num of Occupants: 1 Driver's Age: 20 Sex: F Citation Issued: N
 Direction of Travel: NORTH Public Property Damage: N School Bus Involved: N
 Pre-Accd Action: GOING STRAIGHT AHEAD
 Apparent Factors: UNKNOWN, NOT APPLICABLE

Veh :2 CAR/VAN/PICKUP Registered Weight: 3928 State of Registration: NY

Num of Occupants: 1

Driver's Age: 66

Sex: M

Citation Issued: N

Direction of Travel: NORTH

Public Property Damage: N

School Bus Involved: N

Pre-Accd Action: MAKING LEFT TURN

Apparent Factors: FAILURE TO YIELD RIGHT OF WAY, UNKNOWN

County: Dutchess Muni: Wappinger(T) Ref. Marker: 9D82033055 Street: Route 9D

AT INTERSECTION WITH New Hamburg Rd

3/12/2007

Mon 07:11 AM

Persons Killed: 0

Persons Injured: 0

Extent of Injuries:

Case: 2007-32124122

Accident Class: PROPERTY DAMAGE

Police Agency:

Num of Veh: 2

Type Of Accident: COLLISION WITH MOTOR VEHICLE

Traffic Control: NONE

Manner of Collision: LEFT TURN (AGAINST OTHER CAR)

Weather: CLEAR

Road Surface Condition: DRY

Road Char.: STRAIGHT AND LEVEL

Light Condition: DAYLIGHT

Loc. of Ped/Bicycle: NOT APPLICABLE

Action of Ped/Bicycle: NOT APPLICABLE

Accident Location Information System (ALIS)

Date: 11/15/10 11:54

Accident Verbal Description Report

Page: 18

5926 VDR NYS RT 9D from I 84 Exit 11 E.bound Ramps to CR 28**Data in this report covers the period Jun 30, 2005 - Jun 30, 2010****Complete Accident data from NYSDMV is only available thru 6/30/2010**

County: Dutchess Muni: Wappinger(T) Ref. Marker: 9D82033055 Street: Route 9D

***** CONTINUED

Veh :1 CAR/VAN/PICKUP Registered Weight: 3548 State of Registration: NY
 Num of Occupants: 1 Driver's Age: 53 Sex: F Citation Issued: N
 Direction of Travel: NORTH Public Property Damage: N School Bus Involved: N
 Pre-Accd Action: GOING STRAIGHT AHEAD
 Apparent Factors: NOT APPLICABLE, NOT APPLICABLE

Veh :2 CAR/VAN/PICKUP Registered Weight: 3004 State of Registration: NY
 Num of Occupants: 1 Driver's Age: 71 Sex: M Citation Issued: N
 Direction of Travel: EAST Public Property Damage: N School Bus Involved: N
 Pre-Accd Action: MAKING LEFT TURN
 Apparent Factors: FAILURE TO YIELD RIGHT OF WAY, NOT APPLICABLE

County: Dutchess Muni: Wappinger(T) Ref. Marker: 9D82033032 Street: Route 9D

AT INTERSECTION WITH Popula Blvd

10/26/2006 Thu 14:11 PM Persons Killed: 0 Persons Injured: 0 Extent of Injuries: **Case: 2006-31974394**
 Accident Class: PROPERTY DAMAGE Police Agency: Num of Veh: 2
 Type Of Accident: COLLISION WITH MOTOR VEHICLE Traffic Control: STOP SIGN
 Manner of Collision: LEFT TURN (AGAINST OTHER CAR) Weather: CLEAR
 Road Surface Condition: DRY Road Char.: STRAIGHT/ GRADE Light Condition: DAYLIGHT
 Loc. of Ped/Bicycle: NOT APPLICABLE Action of Ped/Bicycle: NOT APPLICABLE

Veh :1 CAR/VAN/PICKUP Registered Weight: 2398 State of Registration: NY
 Num of Occupants: 1 Driver's Age: 45 Sex: M Citation Issued: N
 Direction of Travel: SOUTH Public Property Damage: N School Bus Involved: N
 Pre-Accd Action: GOING STRAIGHT AHEAD
 Apparent Factors: DRIVER INATTENTION, REACTION TO OTHER UNINVOLVED VEHICL

Veh :2 CAR/VAN/PICKUP Registered Weight: 2837 State of Registration: NY
 Num of Occupants: 1 Driver's Age: 47 Sex: M Citation Issued: N
 Direction of Travel: NORTH-EAST Public Property Damage: N School Bus Involved: N
 Pre-Accd Action: MAKING LEFT TURN
 Apparent Factors: FAILURE TO YIELD RIGHT OF WAY, REACTION TO OTHER UNINVOLVED VEHICL

County: Dutchess Muni: Fishkill(T) Ref. Marker: 9D82033002 Street: Route 9D

AT INTERSECTION WITH WESTBOUND ON-OFF RAMP 84I

9/1/2006 Fri 23:11 PM Persons Killed: 0 Persons Injured: 0 Extent of Injuries: **Case: 2006-31984528**
 Accident Class: PROPERTY DAMAGE Police Agency: Num of Veh: 2
 Type Of Accident: COLLISION WITH MOTOR VEHICLE Traffic Control: POLICE/FIRE EMERGENCY
 Manner of Collision: RIGHT ANGLE Weather: CLOUDY
 Road Surface Condition: DRY Road Char.: STRAIGHT AND LEVEL Light Condition: DARK-ROAD LIGHTED
 Loc. of Ped/Bicycle: NOT APPLICABLE Action of Ped/Bicycle: NOT APPLICABLE

Veh :2 CAR/VAN/PICKUP Registered Weight: 3010 State of Registration: NY
 Num of Occupants: 2 Driver's Age: 30 Sex: F Citation Issued: N
 Direction of Travel: NORTH Public Property Damage: N School Bus Involved: N
 Pre-Accd Action: GOING STRAIGHT AHEAD
 Apparent Factors: DRIVER INATTENTION, UNKNOWN

Accident Location Information System (ALIS)

Date: 11/15/10 11:54

Accident Verbal Description Report

Page: 15

5926 VDR NYS RT 9D from I 84 Exit 11 E.bound Ramps to CR 28**Data in this report covers the period Jun 30, 2005 - Jun 30, 2010****Complete Accident data from NYS DMV is only available thru 6/30/2010**

County: Dutchess Muni: Fishkill(T) Ref. Marker: 9D82033002 Street: Route 9D

***** CONTINUED

Veh :1 OTHER Registered Weight: State of Registration:
 Num of Occupants: 2 Driver's Age: 36 Sex: M Citation Issued: N
 Direction of Travel: WEST Public Property Damage: N School Bus Involved: N
 Pre-Accd Action: MAKING LEFT TURN
 Apparent Factors: NOT APPLICABLE, UNKNOWN

County: Dutchess Muni: Fishkill(T) Ref. Marker: 9D82033010 Street: Route 9D

AT INTERSECTION WITH Brockway Rd

8/18/2006 Fri 19:11 PM Persons Killed: 0 Persons Injured: 0 Extent of Injuries: **Case: 2006-31923240**
 Accident Class: PROPERTY DAMAGE Police Agency: Num of Veh: 2
 Type Of Accident: COLLISION WITH MOTOR VEHICLE Traffic Control: TRAFFIC SIGNAL Weather: CLEAR
 Manner of Collision: LEFT TURN (WITH OTHER CAR) Light Condition: DAYLIGHT
 Road Surface Condition: DRY Road Char.: STRAIGHT AND LEVEL Action of Ped/Bicycle: NOT APPLICABLE
 Loc. of Ped/Bicycle: NOT APPLICABLE

Veh :1 CAR/VAN/PICKUP Registered Weight: 3473 State of Registration: NY
 Num of Occupants: 1 Driver's Age: 17 Sex: M Citation Issued: Y
 Direction of Travel: SOUTH-WEST Public Property Damage: N School Bus Involved: N
 Pre-Accd Action: STARTING FROM PARKING
 Apparent Factors: FAILURE TO YIELD RIGHT OF WAY, DRIVER INEXPERIENCE

Veh :2 CAR/VAN/PICKUP Registered Weight: 3532 State of Registration: NY
 Num of Occupants: 1 Driver's Age: 49 Sex: M Citation Issued: N
 Direction of Travel: SOUTH Public Property Damage: N School Bus Involved: N
 Pre-Accd Action: GOING STRAIGHT AHEAD
 Apparent Factors: NOT APPLICABLE, UNKNOWN

County: Dutchess Muni: Wappinger(T) Ref. Marker: 9D82033030 Street: Route 9D

AT INTERSECTION WITH Chelsea Rd

3/3/2007 Sat 20:11 PM Persons Killed: 0 Persons Injured: 0 Extent of Injuries: **Case: 2007-32107110**
 Accident Class: PROPERTY DAMAGE Police Agency: Num of Veh: 1
 Type Of Accident: COLLISION WITH SNOW EMBANKMENT Traffic Control: TRAFFIC SIGNAL
 Manner of Collision: OTHER Weather: CLOUDY
 Road Surface Condition: SNOW/ICE Road Char.: STRAIGHT AT HILLCREST Light Condition: DARK-ROAD UNLIGHTED
 Loc. of Ped/Bicycle: NOT APPLICABLE Action of Ped/Bicycle: NOT APPLICABLE

Veh :1 CAR/VAN/PICKUP Registered Weight: 2759 State of Registration: NY
 Num of Occupants: 1 Driver's Age: 28 Sex: M Citation Issued: N
 Direction of Travel: EAST Public Property Damage: N School Bus Involved: N
 Pre-Accd Action: GOING STRAIGHT AHEAD
 Apparent Factors: PAVEMENT SLIPPERY, NOT APPLICABLE

County: Dutchess Muni: Wappinger(T) Ref. Marker: 9D82033037 Street: Route 9D
 AT INTERSECTION WITH Stoneykill Rd

4/20/2007 Fri 17:11 PM Persons Killed: 0 Persons Injured: 0 Extent of Injuries: **Case: 2007-32179311**
 Accident Class: NON-REPORTABLE Police Agency: Num of Veh: 2
 Type Of Accident: COLLISION WITH MOTOR VEHICLE Traffic Control: NONE
 Manner of Collision: REAR END Weather: CLEAR
 Road Surface Condition: DRY Road Char.: STRAIGHT AND LEVEL Light Condition: DAYLIGHT
 Loc. of Ped/Bicycle: NOT APPLICABLE Action of Ped/Bicycle: NOT APPLICABLE

Accident Location Information System (ALIS)

Date: 11/15/10 11:54

Accident Verbal Description Report

Page: 20

5926 VDR NYS RT 9D from I 84 Exit 11 E.bound Ramps to CR 28**Data in this report covers the period Jun 30, 2005 - Jun 30, 2010****Complete Accident data from NYS DMV is only available thru 6/30/2010**

County: Dutchess Muni: Wappinger(T) Ref. Marker: 9D82033037 Street: Route 9D

***** CONTINUED

Veh :1 CAR/VAN/PICKUP Registered Weight: State of Registration: NY
 Num of Occupants: 1 Driver's Age: 23 Sex: F Citation Issued: N
 Direction of Travel: SOUTH Public Property Damage: N School Bus Involved: N
 Pre-Accd Action: GOING STRAIGHT AHEAD
 Apparent Factors: FOLLOWING TOO CLOSELY, NOT APPLICABLE

Veh :2 CAR/VAN/PICKUP Registered Weight: State of Registration: NY
 Num of Occupants: 1 Driver's Age: 44 Sex: F Citation Issued: N
 Direction of Travel: SOUTH Public Property Damage: N School Bus Involved: N
 Pre-Accd Action: SLOWED OR STOPPING
 Apparent Factors: NOT APPLICABLE, NOT APPLICABLE

County: Dutchess Muni: Fishkill(T) Ref. Marker: 9D82033002 Street: Route 9D

AT INTERSECTION WITH WESTBOUND ON-OFF RAMP 84I

2/18/2007 Sun 21:11 PM Persons Killed: 0 Persons Injured: 1 Extent of Injuries: C **Case: 2007-32116786**
 Accident Class: PROPERTY DAMAGE AND INJURY Police Agency: Num of Veh: 2
 Type Of Accident: COLLISION WITH MOTOR VEHICLE Traffic Control: TRAFFIC SIGNAL
 Manner of Collision: LEFT TURN (AGAINST OTHER CAR) Weather: CLOUDY
 Road Surface Condition: SNOW/ICE Road Char.: STRAIGHT AND LEVEL Light Condition: DARK-ROAD LIGHTED
 Loc. of Ped/Bicycle: NOT APPLICABLE Action of Ped/Bicycle: NOT APPLICABLE

Veh :1 CAR/VAN/PICKUP Registered Weight: 3648 State of Registration: NY
 Num of Occupants: 1 Driver's Age: 37 Sex: F Citation Issued: N
 Direction of Travel: NORTH Public Property Damage: N School Bus Involved: N
 Pre-Accd Action: GOING STRAIGHT AHEAD
 Apparent Factors: UNKNOWN, UNKNOWN

Veh :2 CAR/VAN/PICKUP Registered Weight: 3455 State of Registration: NY
 Num of Occupants: 1 Driver's Age: 18 Sex: F Citation Issued: N
 Direction of Travel: NORTH-WEST Public Property Damage: N School Bus Involved: N
 Pre-Accd Action: MAKING LEFT TURN
 Apparent Factors: FAILURE TO YIELD RIGHT OF WAY, UNKNOWN

County: Dutchess Muni: Fishkill(T) Ref. Marker: 9D82033001 Street: North Ave

AT INTERSECTION WITH EASTBOUND ON-OFF RAMP 84I

3/21/2007	Wed 01:11 AM	Persons Killed: 0	Persons Injured: 1	Extent of Injuries: C	Case: 2007-32151594
	Accident Class: PROPERTY DAMAGE AND INJURY			Police Agency:	Num of Veh: 2
	Type Of Accident: COLLISION WITH MOTOR VEHICLE			Traffic Control: TRAFFIC SIGNAL	Weather: CLEAR
	Manner of Collision: LEFT TURN (AGAINST OTHER CAR)			Light Condition: DARK-ROAD LIGHTED	
	Road Surface Condition: DRY	Road Char.: STRAIGHT AND LEVEL		Action of Ped/Bicycle: NOT APPLICABLE	
	Loc. of Ped/Bicycle: NOT APPLICABLE				
Veh :2	CAR/VAN/PICKUP	Registered Weight: 2845		State of Registration: NY	
	Num of Occupants: 1	Driver's Age: 41		Sex: F	Citation Issued: N
	Direction of Travel: NORTH	Public Property Damage: N			School Bus Involved: N
	Pre-Accd Action: MAKING LEFT TURN				
	Apparent Factors: NOT APPLICABLE, UNKNOWN				

Accident Location Information System (ALIS)

Date: 11/15/10 11:54

Accident Verbal Description Report

Page: 21

5926 VDR NYS RT 9D from I 84 Exit 11 E.bound Ramps to CR 28**Data in this report covers the period Jun 30, 2005 - Jun 30, 2010****Complete Accident data from NYS DMV is only available thru 6/30/2010**

County: Dutchess Muni: Fishkill(T) Ref. Marker: 9D82033001 Street: North Ave

***** CONTINUED

Veh :1 CAR/VAN/PICKUP Registered Weight: 3140 State of Registration: NY
 Num of Occupants: 1 Driver's Age: 22 Sex: M Citation Issued: Y
 Direction of Travel: SOUTH Public Property Damage: N School Bus Involved: N
 Pre-Accd Action: GOING STRAIGHT AHEAD
 Apparent Factors: AGGRESSIVE DRIVING/ROAD RAGE, UNSAFE SPEED

County: Dutchess Muni: Fishkill(T) Ref. Marker: 9D82033010 Street: Route 9D

AT INTERSECTION WITH Brockway Rd

10/7/2006 Sat 18:11 PM Persons Killed: 0 Persons Injured: 0 Extent of Injuries: **Case: 2006-32018328**
 Accident Class: PROPERTY DAMAGE Police Agency: Num of Veh: 4
 Type Of Accident: COLLISION WITH MOTOR VEHICLE Traffic Control: TRAFFIC SIGNAL
 Manner of Collision: OTHER Weather: CLEAR
 Road Surface Condition: DRY Road Char.: STRAIGHT AND LEVEL Light Condition: DUSK
 Loc. of Ped/Bicycle: NOT APPLICABLE Action of Ped/Bicycle: NOT APPLICABLE

Veh :1 CAR/VAN/PICKUP Registered Weight: 2497 State of Registration: NY
 Num of Occupants: 2 Driver's Age: 18 Sex: F Citation Issued: N
 Direction of Travel: SOUTH Public Property Damage: N School Bus Involved: N
 Pre-Accd Action: GOING STRAIGHT AHEAD
 Apparent Factors: FOLLOWING TOO CLOSELY, DRIVER INEXPERIENCE

Veh :3 CAR/VAN/PICKUP Registered Weight: 2945 State of Registration: NY
 Num of Occupants: 1 Driver's Age: 25 Sex: M Citation Issued: N
 Direction of Travel: SOUTH Public Property Damage: N School Bus Involved: N
 Pre-Accd Action: SLOWED OR STOPPING
 Apparent Factors: NOT APPLICABLE, NOT APPLICABLE

Veh :4 CAR/VAN/PICKUP Registered Weight: 2555 State of Registration: NY
 Num of Occupants: 1 Driver's Age: 25 Sex: M Citation Issued: N
 Direction of Travel: SOUTH Public Property Damage: N School Bus Involved: N
 Pre-Accd Action: SLOWED OR STOPPING
 Apparent Factors: NOT APPLICABLE, NOT APPLICABLE

Veh :2 CAR/VAN/PICKUP Registered Weight: 4344 State of Registration: NY
 Num of Occupants: 2 Driver's Age: 35 Sex: F Citation Issued: N
 Direction of Travel: SOUTH Public Property Damage: N School Bus Involved: N
 Pre-Accd Action: GOING STRAIGHT AHEAD
 Apparent Factors: NOT APPLICABLE, FOLLOWING TOO CLOSELY

County: Dutchess Muni: Fishkill(T) Ref. Marker: 9D82033022 Street: Red Schoolhouse Rd
 AT INTERSECTION WITH RED SCHOOL HOUSE RD, CO 36

2/6/2007 Tue 07:11 AM Persons Killed: 0 Persons Injured: 0 Extent of Injuries: **Case: 2007-32114266**
 Accident Class: PROPERTY DAMAGE Police Agency: Num of Veh: 2
 Type Of Accident: COLLISION WITH MOTOR VEHICLE Traffic Control: TRAFFIC SIGNAL
 Manner of Collision: LEFT TURN (AGAINST OTHER CAR) Weather: CLEAR
 Road Surface Condition: DRY Road Char.: STRAIGHT AND LEVEL Light Condition: DAYLIGHT
 Loc. of Ped/Bicycle: NOT APPLICABLE Action of Ped/Bicycle: NOT APPLICABLE

Accident Location Information System (ALIS)

Date: 11/15/10 11:54

Accident Verbal Description Report

Page: 22

5926 VDR NYS RT 9D from I 84 Exit 11 E.bound Ramps to CR 28**Data in this report covers the period Jun 30, 2005 - Jun 30, 2010****Complete Accident data from NYS DMV is only available thru 6/30/2010**

County: Dutchess Muni: Fishkill(T) Ref. Marker: 9D82033022 Street: Red Schoolhouse Rd

***** CONTINUED

Veh :1 CAR/VAN/PICKUP Registered Weight: 4311 State of Registration: NY
 Num of Occupants: 1 Driver's Age: 61 Sex: F Citation Issued: N
 Direction of Travel: NORTH Public Property Damage: N School Bus Involved: N
 Pre-Accd Action: GOING STRAIGHT AHEAD
 Apparent Factors: UNKNOWN, UNKNOWN

Veh :2 CAR/VAN/PICKUP Registered Weight: 2418 State of Registration: NY
 Num of Occupants: 1 Driver's Age: 21 Sex: F Citation Issued: N
 Direction of Travel: SOUTH Public Property Damage: N School Bus Involved: N
 Pre-Accd Action: MAKING LEFT TURN
 Apparent Factors: UNKNOWN, UNKNOWN

County: Dutchess Muni: Fishkill(T) Ref. Marker: 9D82033002 Street: Route 9D

AT INTERSECTION WITH WESTBOUND ON-OFF RAMP 84I

1/23/2007 Tue 16:11 PM Persons Killed: 0 Persons Injured: 0 Extent of Injuries: **Case: 2007-32085477**
 Accident Class: PROPERTY DAMAGE Police Agency: Num of Veh: 2
 Type Of Accident: COLLISION WITH MOTOR VEHICLE Traffic Control: TRAFFIC SIGNAL Weather: CLEAR
 Manner of Collision: LEFT TURN (AGAINST OTHER CAR) Light Condition: DAYLIGHT
 Road Surface Condition: DRY Road Char.: STRAIGHT AND LEVEL Action of Ped/Bicycle: NOT APPLICABLE
 Loc. of Ped/Bicycle: NOT APPLICABLE

Veh :1 CAR/VAN/PICKUP Registered Weight: State of Registration: MO
 Num of Occupants: 1 Driver's Age: 36 Sex: F Citation Issued: N
 Direction of Travel: SOUTH Public Property Damage: N School Bus Involved: N
 Pre-Accd Action: GOING STRAIGHT AHEAD
 Apparent Factors: NOT APPLICABLE, NOT APPLICABLE

Veh :2 CAR/VAN/PICKUP Registered Weight: 2814 State of Registration: NY
 Num of Occupants: 1 Driver's Age: 58 Sex: F Citation Issued: N
 Direction of Travel: NORTH-WEST Public Property Damage: N School Bus Involved: N
 Pre-Accd Action: MAKING LEFT TURN
 Apparent Factors: FAILURE TO YIELD RIGHT OF WAY, NOT APPLICABLE

County: Dutchess Muni: Fishkill(T) Ref. Marker: 9D82033002 Street: Route 9D

AT INTERSECTION WITH WESTBOUND ON-OFF RAMP 84I

1/23/2007 Tue 08:11 AM Persons Killed: 0 Persons Injured: 1 Extent of Injuries: C **Case: 2007-32085460**
 Accident Class: PROPERTY DAMAGE AND INJURY Police Agency: Num of Veh: 2
 Type Of Accident: COLLISION WITH MOTOR VEHICLE Traffic Control: TRAFFIC SIGNAL
 Manner of Collision: LEFT TURN (AGAINST OTHER CAR) Weather: CLEAR
 Road Surface Condition: WET Road Char.: STRAIGHT AND LEVEL Light Condition: DAYLIGHT
 Loc. of Ped/Bicycle: NOT APPLICABLE Action of Ped/Bicycle: NOT APPLICABLE

Veh :2 CAR/VAN/PICKUP Registered Weight: 3306 State of Registration: NY
 Num of Occupants: 1 Driver's Age: 40 Sex: F Citation Issued: Y
 Direction of Travel: NORTH-WEST Public Property Damage: N School Bus Involved: N
 Pre-Accd Action: MAKING LEFT TURN
 Apparent Factors: FAILURE TO YIELD RIGHT OF WAY, NOT APPLICABLE

Accident Location Information System (ALIS)

Date: 11/15/10 11:54

Accident Verbal Description Report

Page: 23

5926 VDR NYS RT 9D from I 84 Exit 11 E.bound Ramps to CR 28**Data in this report covers the period Jun 30, 2005 - Jun 30, 2010****Complete Accident data from NYS DMV is only available thru 6/30/2010**

County: Dutchess Muni: Fishkill(T) Ref. Marker: 9D82033002 Street: Route 9D

***** CONTINUED

Veh :1 CAR/VAN/PICKUP Registered Weight: 3763 State of Registration: NY
 Num of Occupants: 1 Driver's Age: 39 Sex: M Citation Issued: N
 Direction of Travel: SOUTH Public Property Damage: N School Bus Involved: N
 Pre-Accd Action: GOING STRAIGHT AHEAD
 Apparent Factors: NOT APPLICABLE, NOT APPLICABLE

County: Dutchess Muni: Wappinger(T) Ref. Marker: 9D82033032 Street: Route 9D

AT INTERSECTION WITH Popula Blvd

4/12/2007 Thu 22:11 PM Persons Killed: 0 Persons Injured: 0 Extent of Injuries: **Case: 2007-32168382**
 Accident Class: PROPERTY DAMAGE Police Agency: Num of Veh: 2
 Type Of Accident: COLLISION WITH MOTOR VEHICLE Traffic Control: STOP SIGN
 Manner of Collision: LEFT TURN (AGAINST OTHER CAR) Weather: CLOUDY
 Road Surface Condition: DRY Road Char.: STRAIGHT/ GRADE Light Condition: DARK-ROAD LIGHTED
 Loc. of Ped/Bicycle: NOT APPLICABLE Action of Ped/Bicycle: NOT APPLICABLE

Veh :1 CAR/VAN/PICKUP Registered Weight: 2399 State of Registration: NY
 Num of Occupants: 1 Driver's Age: 36 Sex: M Citation Issued: N
 Direction of Travel: SOUTH Public Property Damage: N School Bus Involved: N
 Pre-Accd Action: GOING STRAIGHT AHEAD
 Apparent Factors: NOT APPLICABLE, NOT APPLICABLE

Veh :2 CAR/VAN/PICKUP Registered Weight: 3228 State of Registration: NY
 Num of Occupants: 1 Driver's Age: 22 Sex: F Citation Issued: Y
 Direction of Travel: EAST Public Property Damage: N School Bus Involved: N
 Pre-Accd Action: MAKING LEFT TURN
 Apparent Factors: FAILURE TO YIELD RIGHT OF WAY, NOT APPLICABLE

County: Dutchess Muni: Wappinger(T) Ref. Marker: 9D82033030 Street: Route 9D

AT INTERSECTION WITH Chelsea Rd

3/24/2007 Sat 08:11 AM Persons Killed: 0 Persons Injured: 0 Extent of Injuries: **Case: 2007-32139874**
 Accident Class: NON-REPORTABLE Police Agency: Num of Veh: 2
 Type Of Accident: COLLISION WITH MOTOR VEHICLE Traffic Control: TRAFFIC SIGNAL
 Manner of Collision: REAR END Weather: CLEAR
 Road Surface Condition: DRY Road Char.: STRAIGHT/ GRADE Light Condition: DAYLIGHT
 Loc. of Ped/Bicycle: NOT APPLICABLE Action of Ped/Bicycle: NOT APPLICABLE

Veh :1	CAR/VAN/PICKUP	Registered Weight:	State of Registration: NY
	Num of Occupants: 1	Driver's Age: 19	Sex: M Citation Issued: N
	Direction of Travel: EAST	Public Property Damage: N	School Bus Involved: N
	Pre-Accd Action: GOING STRAIGHT AHEAD		
	Apparent Factors: FOLLOWING TOO CLOSELY, NOT APPLICABLE		
Veh :2	CAR/VAN/PICKUP	Registered Weight:	State of Registration: NY
	Num of Occupants: 2	Driver's Age: 43	Sex: F Citation Issued: N
	Direction of Travel: EAST	Public Property Damage: N	School Bus Involved: N
	Pre-Accd Action: STOPPED IN TRAFFIC		
	Apparent Factors: NOT APPLICABLE, NOT APPLICABLE		

Accident Location Information System (ALIS)

Date: 11/15/10 11:54

Accident Verbal Description Report

Page: 24

5926 VDR NYS RT 9D from I 84 Exit 11 E.bound Ramps to CR 28**Data in this report covers the period Jun 30, 2005 - Jun 30, 2010****Complete Accident data from NYS DMV is only available thru 6/30/2010**County: Dutchess Muni: Fishkill(T) Ref. Marker: 9D82033022 Street: Red Schoolhouse Rd
AT INTERSECTION WITH RED SCHOOL HOUSE RD, CO 36

3/16/2007 Fri 13:11 PM Persons Killed: 0 Persons Injured: 0 Extent of Injuries: **Case: 2007-32142708**
 Accident Class: PROPERTY DAMAGE Police Agency: Num of Veh: 2
 Type Of Accident: COLLISION WITH MOTOR VEHICLE Traffic Control: TRAFFIC SIGNAL
 Manner of Collision: REAR END Weather: SNOW
 Road Surface Condition: SNOW/ICE Road Char.: STRAIGHT AT HILLCREST Light Condition: DAYLIGHT
 Loc. of Ped/Bicycle: NOT APPLICABLE Action of Ped/Bicycle: NOT APPLICABLE

Veh :1 CAR/VAN/PICKUP Registered Weight: 2544 State of Registration: NY
 Num of Occupants: 3 Driver's Age: 20 Sex: F Citation Issued: N
 Direction of Travel: SOUTH Public Property Damage: N School Bus Involved: N
 Pre-Accd Action: SLOWED OR STOPPING
 Apparent Factors: UNKNOWN, PAVEMENT SLIPPERY

Veh :2 CAR/VAN/PICKUP Registered Weight: State of Registration: NC
 Num of Occupants: 1 Driver's Age: 22 Sex: M Citation Issued: N
 Direction of Travel: SOUTH Public Property Damage: N School Bus Involved: N
 Pre-Accd Action: STOPPED IN TRAFFIC
 Apparent Factors: OTHER (VEHICLE), UNKNOWN

County: Dutchess Muni: Fishkill(T) Ref. Marker: 9D82033010 Street: Route 9D
AT INTERSECTION WITH Brockway Rd

2/3/2007 Sat 17:11 PM Persons Killed: 0 Persons Injured: 1 Extent of Injuries: **Case: 2007-32117511**
 Accident Class: INJURY Police Agency: Num of Veh: 2
 Type Of Accident: COLLISION WITH MOTOR VEHICLE Traffic Control: TRAFFIC SIGNAL
 Manner of Collision: REAR END Weather: CLEAR
 Road Surface Condition: WET Road Char.: STRAIGHT AND LEVEL Light Condition: DARK-ROAD LIGHTED
 Loc. of Ped/Bicycle: NOT APPLICABLE Action of Ped/Bicycle: NOT APPLICABLE

Veh :2 CAR/VAN/PICKUP Registered Weight: 3347 State of Registration: NY
 Num of Occupants: 2 Driver's Age: 41 Sex: F Citation Issued: N
 Direction of Travel: NORTH Public Property Damage: N School Bus Involved: N
 Pre-Accd Action: STOPPED IN TRAFFIC
 Apparent Factors: OTHER (HUMAN), OTHER (VEHICLE)

Veh :1 CAR/VAN/PICKUP Registered Weight: 3276 State of Registration: NY

Num of Occupants: 2

Driver's Age: 44

Sex: F

Citation Issued: N

Direction of Travel: NORTH

Public Property Damage: N

School Bus Involved: N

Pre-Accd Action: STARTING IN TRAFFIC

Apparent Factors: REACTION TO OTHER UNINVOLVED VEHICL, DRIVER INATTENTION

County: Dutchess Muni: Wappinger(T) Ref. Marker: 9D82033055 Street: Route 9D

AT INTERSECTION WITH New Hamburg Rd

4/25/2007

Wed 15:11 PM

Persons Killed: 0

Persons Injured: 0

Extent of Injuries:

Case: 2007-32183934

Accident Class: NON-REPORTABLE

Police Agency:

Num of Veh: 2

Type Of Accident: COLLISION WITH MOTOR VEHICLE

Traffic Control: TRAFFIC SIGNAL

Manner of Collision: REAR END

Weather: RAIN

Road Surface Condition: WET

Road Char.: CURVE AND LEVEL

Light Condition: DAYLIGHT

Loc. of Ped/Bicycle: NOT APPLICABLE

Action of Ped/Bicycle: NOT APPLICABLE

Accident Location Information System (ALIS)

Date: 11/15/10 11:54

Accident Verbal Description Report

Page: 25

5926 VDR NYS RT 9D from I 84 Exit 11 E.bound Ramps to CR 28**Data in this report covers the period Jun 30, 2005 - Jun 30, 2010****Complete Accident data from NYS DMV is only available thru 6/30/2010**

County: Dutchess Muni: Wappinger(T) Ref. Marker: 9D82033055 Street: Route 9D

***** CONTINUED

Veh :1 CAR/VAN/PICKUP Registered Weight: State of Registration: NY
 Num of Occupants: 1 Driver's Age: 19 Sex: M Citation Issued: Y
 Direction of Travel: NORTH Public Property Damage: N School Bus Involved: N
 Pre-Accd Action: GOING STRAIGHT AHEAD
 Apparent Factors: PAVEMENT SLIPPERY, FOLLOWING TOO CLOSELY

Veh :2 CAR/VAN/PICKUP Registered Weight: State of Registration: FL
 Num of Occupants: 1 Driver's Age: 35 Sex: M Citation Issued: N
 Direction of Travel: NORTH Public Property Damage: N School Bus Involved: N
 Pre-Accd Action: STOPPED IN TRAFFIC
 Apparent Factors: NOT APPLICABLE, NOT APPLICABLE

County: Dutchess Muni: Fishkill(T) Ref. Marker: 9D82033027 Street: Route 9D

AT INTERSECTION WITH Baxtertown Rd

5/22/2007 Tue 10:11 AM Persons Killed: 0 Persons Injured: 2 Extent of Injuries: CC **Case: 2007-32198893**
 Accident Class: INJURY Police Agency: Num of Veh: 2
 Type Of Accident: COLLISION WITH MOTOR VEHICLE Traffic Control: TRAFFIC SIGNAL
 Manner of Collision: REAR END Weather: CLEAR
 Road Surface Condition: DRY Road Char.: STRAIGHT AND LEVEL Light Condition: DAYLIGHT
 Loc. of Ped/Bicycle: NOT APPLICABLE Action of Ped/Bicycle: NOT APPLICABLE

Veh :1 CAR/VAN/PICKUP Registered Weight: 3727 State of Registration: NY
 Num of Occupants: 1 Driver's Age: 47 Sex: M Citation Issued: Y
 Direction of Travel: NORTH Public Property Damage: N School Bus Involved: N
 Pre-Accd Action: STARTING IN TRAFFIC
 Apparent Factors: NOT APPLICABLE, FOLLOWING TOO CLOSELY

Veh :2 CAR/VAN/PICKUP Registered Weight: 2575 State of Registration: NY
 Num of Occupants: 2 Driver's Age: 20 Sex: F Citation Issued: N
 Direction of Travel: NORTH Public Property Damage: N School Bus Involved: N
 Pre-Accd Action: STOPPED IN TRAFFIC
 Apparent Factors: NOT APPLICABLE, NOT APPLICABLE

County: Dutchess Muni: Fishkill(T) Ref. Marker: 9D82033002 Street: Route 9D

AT INTERSECTION WITH WESTBOUND ON-OFF RAMP 84I

1/4/2007 Thu 13:11 PM Persons Killed: 0 Persons Injured: 0 Extent of Injuries: **Case: 2007-32053872**
 Accident Class: PROPERTY DAMAGE Police Agency: Num of Veh: 2
 Type Of Accident: COLLISION WITH MOTOR VEHICLE Traffic Control: TRAFFIC SIGNAL
 Manner of Collision: REAR END Weather: CLEAR
 Road Surface Condition: DRY Road Char.: STRAIGHT/ GRADE Light Condition: DAYLIGHT
 Loc. of Ped/Bicycle: NOT APPLICABLE Action of Ped/Bicycle: NOT APPLICABLE

Veh :2 CAR/VAN/PICKUP Registered Weight: 4377 State of Registration: NY
 Num of Occupants: 2 Driver's Age: 57 Sex: M Citation Issued: N
 Direction of Travel: EAST Public Property Damage: N School Bus Involved: N
 Pre-Accd Action: MAKING RIGHT TURN
 Apparent Factors: UNKNOWN, NOT APPLICABLE

Accident Location Information System (ALIS)

Date: 11/15/10 11:54

Accident Verbal Description Report

Page: 26

5926 VDR NYS RT 9D from I 84 Exit 11 E.bound Ramps to CR 28**Data in this report covers the period Jun 30, 2005 - Jun 30, 2010****Complete Accident data from NYS DMV is only available thru 6/30/2010**

County: Dutchess Muni: Fishkill(T) Ref. Marker: 9D82033002 Street: Route 9D

***** CONTINUED

Veh :1 CAR/VAN/PICKUP Registered Weight: 2824 State of Registration: NY
 Num of Occupants: 2 Driver's Age: 20 Sex: M Citation Issued: N
 Direction of Travel: EAST Public Property Damage: N School Bus Involved: N
 Pre-Accd Action: MAKING RIGHT TURN
 Apparent Factors: DRIVER INATTENTION, UNKNOWN

County: Dutchess Muni: Fishkill(T) Ref. Marker: 9D82033001 Street: North Ave
 AT INTERSECTION WITH EASTBOUND ON-OFF RAMP 84I

1/5/2007 Fri 07:11 AM Persons Killed: 0 Persons Injured: 0 Extent of Injuries: **Case: 2007-32053871**
 Accident Class: PROPERTY DAMAGE Police Agency: Num of Veh: 2
 Type Of Accident: COLLISION WITH MOTOR VEHICLE Traffic Control: YIELD SIGN
 Manner of Collision: REAR END Weather: CLOUDY
 Road Surface Condition: DRY Road Char.: CURVE AND GRADE Light Condition: DAWN
 Loc. of Ped/Bicycle: NOT APPLICABLE Action of Ped/Bicycle: NOT APPLICABLE

Veh :2 CAR/VAN/PICKUP Registered Weight: 3102 State of Registration: NY
 Num of Occupants: 1 Driver's Age: 50 Sex: M Citation Issued: N
 Direction of Travel: WEST Public Property Damage: N School Bus Involved: N
 Pre-Accd Action: STOPPED IN TRAFFIC
 Apparent Factors: UNKNOWN, UNKNOWN

Veh :1 CAR/VAN/PICKUP Registered Weight: 4357 State of Registration: NY
 Num of Occupants: 1 Driver's Age: 58 Sex: M Citation Issued: N
 Direction of Travel: WEST Public Property Damage: N School Bus Involved: N
 Pre-Accd Action: STARTING IN TRAFFIC
 Apparent Factors: DRIVER INATTENTION, FOLLOWING TOO CLOSELY

County: Dutchess Muni: Wappinger(T) Ref. Marker: 9D82033045 Street: Route 9D
 AT INTERSECTION WITH Old State Rd

2/9/2007 Fri 10:11 AM Persons Killed: 0 Persons Injured: 0 Extent of Injuries: **Case: 2007-32079600**
 Accident Class: PROPERTY DAMAGE Police Agency: Num of Veh: 2
 Type Of Accident: COLLISION WITH MOTOR VEHICLE Traffic Control: NONE
 Manner of Collision: REAR END Weather: CLEAR
 Road Surface Condition: DRY Road Char.: STRAIGHT AND LEVEL Light Condition: DAYLIGHT
 Loc. of Ped/Bicycle: NOT APPLICABLE Action of Ped/Bicycle: NOT APPLICABLE

Veh :1	CAR/VAN/PICKUP	Registered Weight:	State of Registration: NY
	Num of Occupants: 1	Driver's Age: 26	Sex: F Citation Issued: N
	Direction of Travel: NORTH-EAST	Public Property Damage: N	School Bus Involved: N
	Pre-Accd Action: SLOWED OR STOPPING		
	Apparent Factors: FOLLOWING TOO CLOSELY, NOT APPLICABLE		
Veh :2	CAR/VAN/PICKUP	Registered Weight:	State of Registration: NY
	Num of Occupants: 1	Driver's Age: 59	Sex: F Citation Issued: N
	Direction of Travel: NORTH-EAST	Public Property Damage: N	School Bus Involved: N
	Pre-Accd Action: SLOWED OR STOPPING		
	Apparent Factors: NOT APPLICABLE, NOT APPLICABLE		

Accident Location Information System (ALIS)

Date: 11/15/10 11:54

Accident Verbal Description Report

Page: 27

5926 VDR NYS RT 9D from I 84 Exit 11 E.bound Ramps to CR 28**Data in this report covers the period Jun 30, 2005 - Jun 30, 2010****Complete Accident data from NYS DMV is only available thru 6/30/2010**

County: Dutchess Muni: Fishkill(T) Ref. Marker: 9D82033010 Street: Route 9D

AT INTERSECTION WITH Brockway Rd

5/12/2007 Sat 16:11 PM Persons Killed: 0 Persons Injured: 0 Extent of Injuries: **Case: 2007-32191162**
 Accident Class: PROPERTY DAMAGE Police Agency: Num of Veh: 3
 Type Of Accident: COLLISION WITH MOTOR VEHICLE Traffic Control: TRAFFIC SIGNAL
 Manner of Collision: OTHER Weather: CLOUDY
 Road Surface Condition: DRY Road Char.: STRAIGHT/ GRADE Light Condition: DAYLIGHT
 Loc. of Ped/Bicycle: NOT APPLICABLE Action of Ped/Bicycle: NOT APPLICABLE

Veh :1 CAR/VAN/PICKUP Registered Weight: 2985 State of Registration: NY
 Num of Occupants: 2 Driver's Age: 19 Sex: M Citation Issued: N
 Direction of Travel: SOUTH Public Property Damage: N School Bus Involved: N
 Pre-Accd Action: SLOWED OR STOPPING
 Apparent Factors: FOLLOWING TOO CLOSELY, NOT APPLICABLE

Veh :2 CAR/VAN/PICKUP Registered Weight: 3089 State of Registration: NY
 Num of Occupants: 2 Driver's Age: 26 Sex: F Citation Issued: N
 Direction of Travel: SOUTH Public Property Damage: N School Bus Involved: N
 Pre-Accd Action: STOPPED IN TRAFFIC
 Apparent Factors: NOT APPLICABLE, NOT APPLICABLE

Veh :3 CAR/VAN/PICKUP Registered Weight: 3325 State of Registration: NY
 Num of Occupants: 2 Driver's Age: 31 Sex: F Citation Issued: N
 Direction of Travel: SOUTH Public Property Damage: N School Bus Involved: N
 Pre-Accd Action: STOPPED IN TRAFFIC
 Apparent Factors: NOT APPLICABLE, NOT APPLICABLE

County: Dutchess Muni: Wappinger(T) Ref. Marker: 9D82033055 Street: Route 9D

AT INTERSECTION WITH New Hamburg Rd

2/22/2007 Thu 08:11 AM Persons Killed: 0 Persons Injured: 0 Extent of Injuries: **Case: 2007-32093219**
 Accident Class: NON-REPORTABLE Police Agency: Num of Veh: 2
 Type Of Accident: COLLISION WITH MOTOR VEHICLE Traffic Control: TRAFFIC SIGNAL
 Manner of Collision: REAR END Weather: CLOUDY
 Road Surface Condition: WET Road Char.: STRAIGHT AND LEVEL Light Condition: DAYLIGHT
 Loc. of Ped/Bicycle: NOT APPLICABLE Action of Ped/Bicycle: NOT APPLICABLE

Veh :1 CAR/VAN/PICKUP Registered Weight: State of Registration: NY

Num of Occupants: 2

Driver's Age: 27

Sex: F

Citation Issued: N

Direction of Travel: EAST

Public Property Damage: N

School Bus Involved: N

Pre-Accd Action: GOING STRAIGHT AHEAD

Apparent Factors: FOLLOWING TOO CLOSELY, NOT APPLICABLE

Veh :2

CAR/VAN/PICKUP

Registered Weight:

State of Registration: NY

Num of Occupants: 1

Driver's Age: 30

Sex: M

Citation Issued: N

Direction of Travel: EAST

Public Property Damage: N

School Bus Involved: N

Pre-Accd Action: SLOWED OR STOPPING

Apparent Factors: REACTION TO OTHER UNINVOLVED VEHICL, NOT APPLICABLE

Accident Location Information System (ALIS)

Date: 11/15/10 11:54

Accident Verbal Description Report

Page: 28

5926 VDR NYS RT 9D from I 84 Exit 11 E.bound Ramps to CR 28**Data in this report covers the period Jun 30, 2005 - Jun 30, 2010****Complete Accident data from NYS DMV is only available thru 6/30/2010**County: Dutchess Muni: Fishkill(T) Ref. Marker: 9D82033001 Street: North Ave
AT INTERSECTION WITH EASTBOUND ON-OFF RAMP 84I

4/25/2007 Wed 01:11 AM Persons Killed: 0 Persons Injured: 1 Extent of Injuries: C **Case: 2007-32173246**
 Accident Class: PROPERTY DAMAGE AND INJURY Police Agency: Num of Veh: 2
 Type Of Accident: COLLISION WITH MOTOR VEHICLE Traffic Control: TRAFFIC SIGNAL
 Manner of Collision: REAR END Weather: CLEAR
 Road Surface Condition: DRY Road Char.: STRAIGHT AND LEVEL Light Condition: DARK-ROAD LIGHTED
 Loc. of Ped/Bicycle: NOT APPLICABLE Action of Ped/Bicycle: NOT APPLICABLE

Veh :1 CAR/VAN/PICKUP Registered Weight: 3119 State of Registration: NY
 Num of Occupants: 1 Driver's Age: 53 Sex: F Citation Issued: N
 Direction of Travel: NORTH Public Property Damage: N School Bus Involved: N
 Pre-Accd Action: GOING STRAIGHT AHEAD
 Apparent Factors: NOT APPLICABLE, NOT APPLICABLE

Veh :2 CAR/VAN/PICKUP Registered Weight: 2628 State of Registration: NY
 Num of Occupants: 1 Driver's Age: 26 Sex: F Citation Issued: Y
 Direction of Travel: NORTH Public Property Damage: N School Bus Involved: N
 Pre-Accd Action: GOING STRAIGHT AHEAD
 Apparent Factors: ALCOHOL INVOLVEMENT, FOLLOWING TOO CLOSELY

County: Dutchess Muni: Fishkill(T) Ref. Marker: 9D82033010 Street: Route 9D
AT INTERSECTION WITH Brockway Rd

1/1/2007 Mon 13:11 PM Persons Killed: 0 Persons Injured: 0 Extent of Injuries: **Case: 2007-32054658**
 Accident Class: PROPERTY DAMAGE Police Agency: Num of Veh: 2
 Type Of Accident: COLLISION WITH MOTOR VEHICLE Traffic Control: TRAFFIC SIGNAL
 Manner of Collision: LEFT TURN (AGAINST OTHER CAR) Weather: RAIN
 Road Surface Condition: WET Road Char.: STRAIGHT/ GRADE Light Condition: DAYLIGHT
 Loc. of Ped/Bicycle: NOT APPLICABLE Action of Ped/Bicycle: NOT APPLICABLE

Veh :1 CAR/VAN/PICKUP Registered Weight: 3831 State of Registration: NY
 Num of Occupants: 2 Driver's Age: 36 Sex: M Citation Issued: N
 Direction of Travel: SOUTH Public Property Damage: N School Bus Involved: N
 Pre-Accd Action: GOING STRAIGHT AHEAD
 Apparent Factors: NOT APPLICABLE, PAVEMENT SLIPPERY

Veh :2 CAR/VAN/PICKUP Registered Weight: 3752 State of Registration: NY

Num of Occupants: 3 Driver's Age: 24 Sex: M Citation Issued: N
 Direction of Travel: WEST Public Property Damage: N School Bus Involved: N
 Pre-Accd Action: MAKING LEFT TURN
 Apparent Factors: REACTION TO OTHER UNINVOLVED VEHICL, FAILURE TO YIELD RIGHT OF WAY

County: Dutchess Muni: Wappinger(T) Ref. Marker: 9D82033032 Street: Route 9D
 AT INTERSECTION WITH Popula Blvd

4/12/2007 Thu 21:11 PM Persons Killed: 0 Persons Injured: 0 Extent of Injuries: **Case: 2007-32168330**
 Accident Class: NON-REPORTABLE Police Agency: Num of Veh: 2
 Type Of Accident: COLLISION WITH MOTOR VEHICLE Traffic Control: STOP SIGN
 Manner of Collision: LEFT TURN (AGAINST OTHER CAR) Weather: CLOUDY
 Road Surface Condition: DRY Road Char.: STRAIGHT/ GRADE Light Condition: DARK-ROAD LIGHTED
 Loc. of Ped/Bicycle: NOT APPLICABLE Action of Ped/Bicycle: NOT APPLICABLE

Accident Location Information System (ALIS)

Date: 11/15/10 11:54

Accident Verbal Description Report

Page: 25

5926 VDR NYS RT 9D from I 84 Exit 11 E.bound Ramps to CR 28**Data in this report covers the period Jun 30, 2005 - Jun 30, 2010****Complete Accident data from NYS DMV is only available thru 6/30/2010**

County: Dutchess Muni: Wappinger(T) Ref. Marker: 9D82033032 Street: Route 9D

***** CONTINUED

Veh :1 CAR/VAN/PICKUP Registered Weight: State of Registration: NY
 Num of Occupants: 3 Driver's Age: 24 Sex: F Citation Issued: N
 Direction of Travel: SOUTH Public Property Damage: N School Bus Involved: N
 Pre-Accd Action: GOING STRAIGHT AHEAD
 Apparent Factors: NOT APPLICABLE, NOT APPLICABLE

Veh :2 CAR/VAN/PICKUP Registered Weight: State of Registration: NY
 Num of Occupants: 2 Driver's Age: 20 Sex: M Citation Issued: Y
 Direction of Travel: NORTH-EAST Public Property Damage: N School Bus Involved: N
 Pre-Accd Action: MAKING LEFT TURN
 Apparent Factors: FAILURE TO YIELD RIGHT OF WAY, NOT APPLICABLE

County: Dutchess Muni: Fishkill(T) Ref. Marker: 9D82033002 Street: Route 9D

AT INTERSECTION WITH WESTBOUND ON-OFF RAMP 84I

12/4/2006 Mon 21:11 PM Persons Killed: 0 Persons Injured: 0 Extent of Injuries: **Case: 2006-32035187**
 Accident Class: PROPERTY DAMAGE Police Agency: Num of Veh: 2
 Type Of Accident: COLLISION WITH MOTOR VEHICLE Traffic Control: TRAFFIC SIGNAL Weather: CLEAR
 Manner of Collision: LEFT TURN (AGAINST OTHER CAR) Light Condition: DARK-ROAD LIGHTED
 Road Surface Condition: DRY Road Char.: STRAIGHT AND LEVEL Action of Ped/Bicycle: NOT APPLICABLE
 Loc. of Ped/Bicycle: NOT APPLICABLE

Veh :2 CAR/VAN/PICKUP Registered Weight: 4146 State of Registration: NY
 Num of Occupants: 1 Driver's Age: 23 Sex: F Citation Issued: N
 Direction of Travel: NORTH-WEST Public Property Damage: N School Bus Involved: N
 Pre-Accd Action: MAKING LEFT TURN
 Apparent Factors: FAILURE TO YIELD RIGHT OF WAY, UNKNOWN

Veh :1 CAR/VAN/PICKUP Registered Weight: 2749 State of Registration: NY
 Num of Occupants: 1 Driver's Age: 20 Sex: M Citation Issued: N
 Direction of Travel: SOUTH Public Property Damage: N School Bus Involved: N
 Pre-Accd Action: GOING STRAIGHT AHEAD
 Apparent Factors: UNKNOWN, NOT APPLICABLE

County: Dutchess Muni: Fishkill(T) Ref. Marker: 9D82033001 Street: North Ave

AT INTERSECTION WITH EASTBOUND ON-OFF RAMP 84I

3/15/2007	Thu 16:11 PM	Persons Killed: 0	Persons Injured: 1	Extent of Injuries: C	Case: 2007-32142710
Accident Class: PROPERTY DAMAGE AND INJURY				Police Agency:	Num of Veh: 2
Type Of Accident: COLLISION WITH MOTOR VEHICLE				Traffic Control: TRAFFIC SIGNAL	
Manner of Collision: RIGHT ANGLE				Weather: CLOUDY	
Road Surface Condition: DRY		Road Char.: STRAIGHT AND LEVEL		Light Condition: DAYLIGHT	
Loc. of Ped/Bicycle: NOT APPLICABLE				Action of Ped/Bicycle: NOT APPLICABLE	
 Veh :1	CAR/VAN/PICKUP	Registered Weight: 2519		State of Registration: NY	
	Num of Occupants: 2	Driver's Age: 62		Sex: F	Citation Issued: N
	Direction of Travel: SOUTH	Public Property Damage: N			School Bus Involved: N
	Pre-Accd Action: MAKING LEFT TURN				
	Apparent Factors: NOT APPLICABLE, UNKNOWN				

Accident Location Information System (ALIS)

Date: 11/15/10 11:54

Accident Verbal Description Report

Page: 30

5926 VDR NYS RT 9D from I 84 Exit 11 E.bound Ramps to CR 28**Data in this report covers the period Jun 30, 2005 - Jun 30, 2010****Complete Accident data from NYS DMV is only available thru 6/30/2010**

County: Dutchess Muni: Fishkill(T) Ref. Marker: 9D82033001 Street: North Ave

***** CONTINUED

Veh :2 CAR/VAN/PICKUP Registered Weight: State of Registration: FL
 Num of Occupants: 4 Driver's Age: 45 Sex: M Citation Issued: N
 Direction of Travel: NORTH Public Property Damage: N School Bus Involved: N
 Pre-Accd Action: GOING STRAIGHT AHEAD
 Apparent Factors: DRIVER INATTENTION, UNKNOWN

County: Dutchess Muni: Fishkill(T) Ref. Marker: 9D82033012 Street: Route 9D

AT INTERSECTION WITH DUTCHESS STADIUM

7/21/2007 Sat 12:11 PM Persons Killed: 0 Persons Injured: 1 Extent of Injuries: C **Case: 2007-32279871**
 Accident Class: PROPERTY DAMAGE AND INJURY Police Agency: Num of Veh: 2
 Type Of Accident: COLLISION WITH MOTOR VEHICLE Traffic Control: TRAFFIC SIGNAL
 Manner of Collision: REAR END Weather: CLEAR
 Road Surface Condition: DRY Road Char.: STRAIGHT AND LEVEL Light Condition: DAYLIGHT
 Loc. of Ped/Bicycle: NOT APPLICABLE Action of Ped/Bicycle: NOT APPLICABLE

Veh :1 CAR/VAN/PICKUP Registered Weight: 3177 State of Registration: NY
 Num of Occupants: 1 Driver's Age: 50 Sex: M Citation Issued: N
 Direction of Travel: NORTH Public Property Damage: N School Bus Involved: N
 Pre-Accd Action: SLOWED OR STOPPING
 Apparent Factors: UNKNOWN, UNKNOWN

Veh :2 CAR/VAN/PICKUP Registered Weight: 4514 State of Registration: NY
 Num of Occupants: 1 Driver's Age: 25 Sex: F Citation Issued: N
 Direction of Travel: NORTH Public Property Damage: N School Bus Involved: N
 Pre-Accd Action: GOING STRAIGHT AHEAD
 Apparent Factors: FOLLOWING TOO CLOSELY, UNKNOWN

County: Dutchess Muni: Fishkill(T) Ref. Marker: 9D82033002 Street: Route 9D

AT INTERSECTION WITH WESTBOUND ON-OFF RAMP 84I

7/13/2007 Fri 21:11 PM Persons Killed: 0 Persons Injured: 1 Extent of Injuries: C **Case: 2007-32266339**
 Accident Class: PROPERTY DAMAGE AND INJURY Police Agency: Num of Veh: 3
 Type Of Accident: COLLISION WITH MOTOR VEHICLE Traffic Control: TRAFFIC SIGNAL
 Manner of Collision: OTHER Weather: CLEAR
 Road Surface Condition: DRY Road Char.: STRAIGHT AND LEVEL Light Condition: DARK-ROAD LIGHTED
 Loc. of Ped/Bicycle: NOT APPLICABLE Action of Ped/Bicycle: NOT APPLICABLE

Veh :3	CAR/VAN/PICKUP	Registered Weight: 3934	State of Registration: NY
	Num of Occupants: 1	Driver's Age: 44	Sex: M Citation Issued: Y
	Direction of Travel: NORTH	Public Property Damage: N	School Bus Involved: N
	Pre-Accd Action: GOING STRAIGHT AHEAD		
	Apparent Factors: UNKNOWN, UNKNOWN		
Veh :2	CAR/VAN/PICKUP	Registered Weight: 3889	State of Registration: NY
	Num of Occupants: 3	Driver's Age: 26	Sex: F Citation Issued: N
	Direction of Travel: NORTH	Public Property Damage: N	School Bus Involved: N
	Pre-Accd Action: STOPPED IN TRAFFIC		
	Apparent Factors: UNKNOWN, UNKNOWN		

Accident Location Information System (ALIS)

Date: 11/15/10 11:54

Accident Verbal Description Report

Page: 31

5926 VDR NYS RT 9D from I 84 Exit 11 E.bound Ramps to CR 28**Data in this report covers the period Jun 30, 2005 - Jun 30, 2010****Complete Accident data from NYS DMV is only available thru 6/30/2010**

County: Dutchess Muni: Fishkill(T) Ref. Marker: 9D82033002 Street: Route 9D

***** CONTINUED

Veh :1 CAR/VAN/PICKUP Registered Weight: 2447 State of Registration: NY
 Num of Occupants: 2 Driver's Age: 58 Sex: M Citation Issued: N
 Direction of Travel: NORTH Public Property Damage: N School Bus Involved: N
 Pre-Accd Action: STOPPED IN TRAFFIC
 Apparent Factors: UNKNOWN, UNKNOWN

County: Dutchess Muni: Fishkill(T) Ref. Marker: 9D82033001 Street: North Ave
 AT INTERSECTION WITH EASTBOUND ON-OFF RAMP 84I

6/8/2007 Fri 17:11 PM Persons Killed: 0 Persons Injured: 1 Extent of Injuries: C **Case: 2007-32250393**
 Accident Class: PROPERTY DAMAGE AND INJURY Police Agency: Num of Veh: 2
 Type Of Accident: COLLISION WITH MOTOR VEHICLE Traffic Control: TRAFFIC SIGNAL
 Manner of Collision: RIGHT ANGLE Weather: CLEAR
 Road Surface Condition: DRY Road Char.: STRAIGHT AND LEVEL Light Condition: DAYLIGHT
 Loc. of Ped/Bicycle: NOT APPLICABLE Action of Ped/Bicycle: NOT APPLICABLE

Veh :1 CAR/VAN/PICKUP Registered Weight: 2687 State of Registration: NY
 Num of Occupants: 3 Driver's Age: 27 Sex: F Citation Issued: N
 Direction of Travel: NORTH Public Property Damage: N School Bus Involved: N
 Pre-Accd Action: GOING STRAIGHT AHEAD
 Apparent Factors: UNKNOWN, NOT APPLICABLE

Veh :2 CAR/VAN/PICKUP Registered Weight: 4191 State of Registration: NY
 Num of Occupants: 2 Driver's Age: 46 Sex: M Citation Issued: N
 Direction of Travel: SOUTH-EAST Public Property Damage: N School Bus Involved: N
 Pre-Accd Action: MAKING LEFT TURN
 Apparent Factors: FAILURE TO YIELD RIGHT OF WAY, UNKNOWN

County: Dutchess Muni: Fishkill(T) Ref. Marker: 9D82033022 Street: Red Schoolhouse Rd
 AT INTERSECTION WITH RED SCHOOL HOUSE RD, CO 36

3/23/2007 Fri 13:11 PM Persons Killed: 0 Persons Injured: 0 Extent of Injuries: **Case: 2007-32148116**
 Accident Class: PROPERTY DAMAGE Police Agency: Num of Veh: 2
 Type Of Accident: COLLISION WITH MOTOR VEHICLE Traffic Control: TRAFFIC SIGNAL
 Manner of Collision: REAR END Weather: CLOUDY
 Road Surface Condition: DRY Road Char.: STRAIGHT AND LEVEL Light Condition: DAYLIGHT
 Loc. of Ped/Bicycle: NOT APPLICABLE Action of Ped/Bicycle: NOT APPLICABLE

Veh :1	CAR/VAN/PICKUP	Registered Weight: 3417	State of Registration: NY
	Num of Occupants: 1	Driver's Age: 64	Sex: M Citation Issued: N
	Direction of Travel: NORTH	Public Property Damage: N	School Bus Involved: N
	Pre-Accd Action: STARTING IN TRAFFIC		
	Apparent Factors: DRIVER INATTENTION, UNKNOWN		
Veh :2	CAR/VAN/PICKUP	Registered Weight: 4471	State of Registration: NY
	Num of Occupants: 4	Driver's Age: 35	Sex: M Citation Issued: N
	Direction of Travel: NORTH	Public Property Damage: N	School Bus Involved: N
	Pre-Accd Action: STOPPED IN TRAFFIC		
	Apparent Factors: UNKNOWN, UNKNOWN		

Accident Location Information System (ALIS)

Date: 11/15/10 11:54

Accident Verbal Description Report

Page: 32

5926 VDR NYS RT 9D from I 84 Exit 11 E.bound Ramps to CR 28**Data in this report covers the period Jun 30, 2005 - Jun 30, 2010****Complete Accident data from NYS DMV is only available thru 6/30/2010**County: Dutchess Muni: Fishkill(T) Ref. Marker: 9D82033001 Street: North Ave
AT INTERSECTION WITH EASTBOUND ON-OFF RAMP 84I

6/23/2007 Sat 00:11 AM Persons Killed: 0 Persons Injured: 1 Extent of Injuries: C **Case: 2007-32250389**
 Accident Class: PROPERTY DAMAGE AND INJURY Police Agency: Num of Veh: 2
 Type Of Accident: COLLISION WITH MOTOR VEHICLE Traffic Control: TRAFFIC SIGNAL
 Manner of Collision: OVERTAKING Weather: CLEAR
 Road Surface Condition: DRY Road Char.: STRAIGHT AND LEVEL Light Condition: DARK-ROAD LIGHTED
 Loc. of Ped/Bicycle: NOT APPLICABLE Action of Ped/Bicycle: NOT APPLICABLE

Veh :1 CAR/VAN/PICKUP Registered Weight: 3066 State of Registration: NY
 Num of Occupants: 1 Driver's Age: 25 Sex: F Citation Issued: N
 Direction of Travel: WEST Public Property Damage: N School Bus Involved: N
 Pre-Accd Action: MAKING LEFT TURN
 Apparent Factors: TRAF CNTRL DEV IMPROPER/NON-WRKing, NOT APPLICABLE

Veh :2 CAR/VAN/PICKUP Registered Weight: 3997 State of Registration: NY
 Num of Occupants: 1 Driver's Age: 39 Sex: M Citation Issued: N
 Direction of Travel: SOUTH Public Property Damage: N School Bus Involved: N
 Pre-Accd Action: GOING STRAIGHT AHEAD
 Apparent Factors: TRAF CNTRL DEV IMPROPER/NON-WRKing, NOT APPLICABLE

County: Dutchess Muni: Fishkill(T) Ref. Marker: 9D82033001 Street: North Ave
AT INTERSECTION WITH EASTBOUND ON-OFF RAMP 84I

4/21/2007 Sat 10:11 AM Persons Killed: 0 Persons Injured: 0 Extent of Injuries: **Case: 2007-32186856**
 Accident Class: PROPERTY DAMAGE Police Agency: Num of Veh: 2
 Type Of Accident: COLLISION WITH MOTOR VEHICLE Traffic Control: TRAFFIC SIGNAL
 Manner of Collision: REAR END Weather: CLEAR
 Road Surface Condition: DRY Road Char.: STRAIGHT AND LEVEL Light Condition: DAYLIGHT
 Loc. of Ped/Bicycle: NOT APPLICABLE Action of Ped/Bicycle: NOT APPLICABLE

Veh :1 CAR/VAN/PICKUP Registered Weight: 4388 State of Registration: NY
 Num of Occupants: 1 Driver's Age: 18 Sex: M Citation Issued: N
 Direction of Travel: EAST Public Property Damage: N School Bus Involved: N
 Pre-Accd Action: MAKING RIGHT TURN
 Apparent Factors: DRIVER INATTENTION, UNKNOWN

Veh :2 CAR/VAN/PICKUP Registered Weight: State of Registration: NJ

Num of Occupants: 2

Driver's Age: 19

Sex: M

Citation Issued: N

Direction of Travel: EAST

Public Property Damage: N

School Bus Involved: N

Pre-Accd Action: STOPPED IN TRAFFIC

Apparent Factors: UNKNOWN, NOT APPLICABLE

County: Dutchess Muni: Wappinger(T) Ref. Marker: 9D82033045 Street: Route 9D
 AT INTERSECTION WITH Old State Rd

7/6/2007

Fri 18:11 PM

Persons Killed: 0

Persons Injured: 0

Extent of Injuries:

Case: 2007-32259859

Accident Class: NON-REPORTABLE

Police Agency:

Num of Veh: 2

Type Of Accident: COLLISION WITH MOTOR VEHICLE

Traffic Control: STOP SIGN

Manner of Collision: LEFT TURN (WITH OTHER CAR)

Weather: CLOUDY

Road Surface Condition: DRY

Road Char.: STRAIGHT AND LEVEL

Light Condition: DAYLIGHT

Loc. of Ped/Bicycle: NOT APPLICABLE

Action of Ped/Bicycle: NOT APPLICABLE

Accident Location Information System (ALIS)

Date: 11/15/10 11:54

Accident Verbal Description Report

Page: 33

5926 VDR NYS RT 9D from I 84 Exit 11 E.bound Ramps to CR 28**Data in this report covers the period Jun 30, 2005 - Jun 30, 2010****Complete Accident data from NYS DMV is only available thru 6/30/2010**

County: Dutchess Muni: Wappinger(T) Ref. Marker: 9D82033045 Street: Route 9D

***** CONTINUED

Veh :2 CAR/VAN/PICKUP Registered Weight: State of Registration: NY
 Num of Occupants: 1 Driver's Age: 44 Sex: M Citation Issued: N
 Direction of Travel: NORTH-EAST Public Property Damage: N School Bus Involved: N
 Pre-Accd Action: STARTING IN TRAFFIC
 Apparent Factors: FOLLOWING TOO CLOSELY, NOT APPLICABLE

Veh :1 CAR/VAN/PICKUP Registered Weight: State of Registration: NY
 Num of Occupants: 1 Driver's Age: 18 Sex: F Citation Issued: N
 Direction of Travel: NORTH-EAST Public Property Damage: N School Bus Involved: N
 Pre-Accd Action: SLOWED OR STOPPING
 Apparent Factors: NOT APPLICABLE, NOT APPLICABLE

County: Dutchess Muni: Fishkill(T) Ref. Marker: 9D82033001 Street: North Ave

AT INTERSECTION WITH EASTBOUND ON-OFF RAMP 84I

5/9/2007 Wed 12:11 PM Persons Killed: 0 Persons Injured: 0 Extent of Injuries: **Case: 2007-32198519**
 Accident Class: PROPERTY DAMAGE Police Agency: Num of Veh: 2
 Type Of Accident: COLLISION WITH MOTOR VEHICLE Traffic Control: UNKNOWN
 Manner of Collision: REAR END Weather: CLEAR
 Road Surface Condition: DRY Road Char.: STRAIGHT/ GRADE Light Condition: UNKNOWN
 Loc. of Ped/Bicycle: NOT APPLICABLE Action of Ped/Bicycle: NOT APPLICABLE

Veh :1 CAR/VAN/PICKUP Registered Weight: 3021 State of Registration: NY
 Num of Occupants: 1 Driver's Age: 34 Sex: M Citation Issued: N
 Direction of Travel: SOUTH-EAST Public Property Damage: N School Bus Involved: N
 Pre-Accd Action: UNKNOWN
 Apparent Factors: DRIVER INATTENTION, UNKNOWN

Veh :2 CAR/VAN/PICKUP Registered Weight: 3086 State of Registration: NY
 Num of Occupants: 1 Driver's Age: 52 Sex: M Citation Issued: N
 Direction of Travel: SOUTH-EAST Public Property Damage: N School Bus Involved: N
 Pre-Accd Action: STOPPED IN TRAFFIC
 Apparent Factors: OTHER (HUMAN), UNKNOWN

County: Dutchess Muni: Fishkill(T) Ref. Marker: 9D82033012 Street: Route 9D

AT INTERSECTION WITH Firethorn Dr

6/15/2007 Fri 16:11 PM Persons Killed: 0 Persons Injured: 1 Extent of Injuries: A **Case: 2007-32245100**
 Accident Class: PROPERTY DAMAGE AND INJURY Police Agency: Num of Veh: 1
 Type Of Accident: COLL. W/LIGHT SUPPORT/UTILITY POLE Traffic Control: NONE
 Manner of Collision: OTHER Weather: CLEAR
 Road Surface Condition: DRY Road Char.: STRAIGHT AND LEVEL Light Condition: DAYLIGHT
 Loc. of Ped/Bicycle: NOT APPLICABLE Action of Ped/Bicycle: NOT APPLICABLE

Veh :1 CAR/VAN/PICKUP Registered Weight: 3461 State of Registration: NY
 Num of Occupants: 1 Driver's Age: 82 Sex: M Citation Issued: N
 Direction of Travel: NORTH Public Property Damage: N School Bus Involved: N
 Pre-Accd Action: GOING STRAIGHT AHEAD
 Apparent Factors: LOST CONSCIOUSNESS, UNKNOWN

Accident Location Information System (ALIS)

Date: 11/15/10 11:54

Accident Verbal Description Report

Page: 34

5926 VDR NYS RT 9D from I 84 Exit 11 E.bound Ramps to CR 28**Data in this report covers the period Jun 30, 2005 - Jun 30, 2010****Complete Accident data from NYS DMV is only available thru 6/30/2010**

County: Dutchess Muni: Fishkill(T) Ref. Marker: 9D82033005 Street: Route 9D

AT INTERSECTION WITH Hudson View Dr

6/27/2007 Wed 21:11 PM Persons Killed: 0 Persons Injured: 0 Extent of Injuries: **Case: 2007-32250392**
 Accident Class: PROPERTY DAMAGE Police Agency: Num of Veh: 1
 Type Of Accident: COLLISION WITH CURBING Traffic Control: NONE
 Manner of Collision: OTHER Weather: RAIN
 Road Surface Condition: WET Road Char.: CURVE AND GRADE Light Condition: DARK-ROAD LIGHTED
 Loc. of Ped/Bicycle: NOT APPLICABLE Action of Ped/Bicycle: NOT APPLICABLE

Veh :1 CAR/VAN/PICKUP Registered Weight: 3520 State of Registration: NY
 Num of Occupants: 1 Driver's Age: 58 Sex: F Citation Issued: N
 Direction of Travel: NORTH Public Property Damage: N School Bus Involved: N
 Pre-Accd Action: GOING STRAIGHT AHEAD
 Apparent Factors: PAVEMENT SLIPPERY, UNKNOWN

County: Dutchess Muni: Fishkill(T) Ref. Marker: 9D82033002 Street: Route 9D

AT INTERSECTION WITH WESTBOUND ON-OFF RAMP 84I

6/28/2007 Thu 13:11 PM Persons Killed: 0 Persons Injured: 0 Extent of Injuries: **Case: 2007-32253176**
 Accident Class: PROPERTY DAMAGE Police Agency: Num of Veh: 3
 Type Of Accident: COLLISION WITH MOTOR VEHICLE Traffic Control: NONE
 Manner of Collision: OTHER Weather: CLEAR
 Road Surface Condition: DRY Road Char.: STRAIGHT AND LEVEL Light Condition: DAYLIGHT
 Loc. of Ped/Bicycle: NOT APPLICABLE Action of Ped/Bicycle: NOT APPLICABLE

Veh :1 CAR/VAN/PICKUP Registered Weight: 2635 State of Registration: NY
 Num of Occupants: 1 Driver's Age: 26 Sex: F Citation Issued: N
 Direction of Travel: NORTH Public Property Damage: N School Bus Involved: N
 Pre-Accd Action: GOING STRAIGHT AHEAD
 Apparent Factors: DRIVER INATTENTION, UNKNOWN

Veh :3 CAR/VAN/PICKUP Registered Weight: 2387 State of Registration: NY
 Num of Occupants: 1 Driver's Age: 58 Sex: M Citation Issued: N
 Direction of Travel: NORTH Public Property Damage: N School Bus Involved: N
 Pre-Accd Action: GOING STRAIGHT AHEAD
 Apparent Factors: UNKNOWN, UNKNOWN

Veh :2 CAR/VAN/PICKUP Registered Weight: State of Registration: VT

Num of Occupants: 1

Driver's Age: 107

Sex: F

Citation Issued: N

Direction of Travel: NORTH

Public Property Damage: N

School Bus Involved: N

Pre-Accd Action: GOING STRAIGHT AHEAD

Apparent Factors: UNKNOWN, UNKNOWN

County: Dutchess Muni: Fishkill(T) Ref. Marker: 9D82033010 Street: Route 9D
AT INTERSECTION WITH Brockway Rd

7/17/2007

Tue 08:11 AM

Persons Killed: 0

Persons Injured: 0

Extent of Injuries:

Case: 2007-32263209

Accident Class: PROPERTY DAMAGE

Police Agency:

Num of Veh: 2

Type Of Accident: COLLISION WITH MOTOR VEHICLE

Traffic Control: UNKNOWN

Manner of Collision: REAR END

Weather: CLEAR

Road Surface Condition: DRY

Road Char.: STRAIGHT AND LEVEL

Light Condition: DAYLIGHT

Loc. of Ped/Bicycle: NOT APPLICABLE

Action of Ped/Bicycle: NOT APPLICABLE

Accident Location Information System (ALIS)

Date: 11/15/10 11:54

Accident Verbal Description Report

Page: 35

5926 VDR NYS RT 9D from I 84 Exit 11 E.bound Ramps to CR 28**Data in this report covers the period Jun 30, 2005 - Jun 30, 2010****Complete Accident data from NYS DMV is only available thru 6/30/2010**

County: Dutchess Muni: Fishkill(T) Ref. Marker: 9D82033010 Street: Route 9D

***** CONTINUED

Veh :1 CAR/VAN/PICKUP Registered Weight: 4221 State of Registration: NY
 Num of Occupants: 1 Driver's Age: 42 Sex: F Citation Issued: N
 Direction of Travel: SOUTH Public Property Damage: N School Bus Involved: N
 Pre-Accd Action: GOING STRAIGHT AHEAD
 Apparent Factors: UNKNOWN, OTHER (VEHICLE)

Veh :2 CAR/VAN/PICKUP Registered Weight: 2628 State of Registration: NY
 Num of Occupants: 1 Driver's Age: 74 Sex: M Citation Issued: N
 Direction of Travel: SOUTH Public Property Damage: N School Bus Involved: N
 Pre-Accd Action: STOPPED IN TRAFFIC
 Apparent Factors: OTHER (VEHICLE), UNKNOWN

County: Dutchess Muni: Fishkill(T) Ref. Marker: 9D82033018 Street: Route 9D

AT INTERSECTION WITH Castle Point Rd

5/2/2007 Wed 14:11 PM Persons Killed: 0 Persons Injured: 1 Extent of Injuries: C **Case: 2007-32186823**
 Accident Class: INJURY Police Agency: Num of Veh: 2
 Type Of Accident: COLLISION WITH MOTOR VEHICLE Traffic Control: STOP SIGN
 Manner of Collision: UNKNOWN Weather: CLEAR
 Road Surface Condition: DRY Road Char.: STRAIGHT AND LEVEL Light Condition: DAYLIGHT
 Loc. of Ped/Bicycle: NOT APPLICABLE Action of Ped/Bicycle: NOT APPLICABLE

Veh :2 CAR/VAN/PICKUP Registered Weight: State of Registration: CT
 Num of Occupants: 1 Driver's Age: 76 Sex: M Citation Issued: N
 Direction of Travel: SOUTH Public Property Damage: N School Bus Involved: N
 Pre-Accd Action: GOING STRAIGHT AHEAD
 Apparent Factors: DRIVER INATTENTION, UNKNOWN

Veh :1 CAR/VAN/PICKUP Registered Weight: 3181 State of Registration: NY
 Num of Occupants: 1 Driver's Age: 46 Sex: F Citation Issued: N
 Direction of Travel: SOUTH Public Property Damage: N School Bus Involved: N
 Pre-Accd Action: STOPPED IN TRAFFIC
 Apparent Factors: NOT APPLICABLE, UNKNOWN

County: Dutchess Muni: Fishkill(T) Ref. Marker: 9D82033002 Street: Route 9D

AT INTERSECTION WITH WESTBOUND ON-OFF RAMP 84I

6/29/2007	Fri 23:11 PM	Persons Killed: 0	Persons Injured: 2	Extent of Injuries: CC	Case: 2007-32256078
	Accident Class: PROPERTY DAMAGE AND INJURY			Police Agency:	Num of Veh: 2
	Type Of Accident: COLLISION WITH MOTOR VEHICLE			Traffic Control: TRAFFIC SIGNAL	
	Manner of Collision: LEFT TURN (WITH OTHER CAR)			Light Condition: DARK-ROAD LIGHTED	Weather: CLEAR
	Road Surface Condition: DRY	Road Char.: STRAIGHT AND LEVEL		Action of Ped/Bicycle: NOT APPLICABLE	
	Loc. of Ped/Bicycle: NOT APPLICABLE				
Veh :2	CAR/VAN/PICKUP	Registered Weight: 2962		State of Registration: NY	
	Num of Occupants: 1	Driver's Age: 47		Sex: F	Citation Issued: N
	Direction of Travel: NORTH-WEST	Public Property Damage: N			School Bus Involved: N
	Pre-Accd Action: MAKING LEFT TURN				
	Apparent Factors: UNKNOWN, UNKNOWN				

Accident Location Information System (ALIS)

Date: 11/15/10 11:54

Accident Verbal Description Report

Page: 36

5926 VDR NYS RT 9D from I 84 Exit 11 E.bound Ramps to CR 28**Data in this report covers the period Jun 30, 2005 - Jun 30, 2010****Complete Accident data from NYS DMV is only available thru 6/30/2010**

County: Dutchess Muni: Fishkill(T) Ref. Marker: 9D82033002 Street: Route 9D

***** CONTINUED

Veh :1 CAR/VAN/PICKUP Registered Weight: 2790 State of Registration: NY
 Num of Occupants: 2 Driver's Age: 80 Sex: M Citation Issued: N
 Direction of Travel: SOUTH Public Property Damage: N School Bus Involved: N
 Pre-Accd Action: GOING STRAIGHT AHEAD
 Apparent Factors: UNKNOWN, UNKNOWN

County: Dutchess Muni: Fishkill(T) Ref. Marker: 9D82033002 Street: Route 9D

AT INTERSECTION WITH WESTBOUND ON-OFF RAMP 84I

6/26/2007 Tue 12:11 PM Persons Killed: 0 Persons Injured: 0 Extent of Injuries: **Case: 2007-32246214**
 Accident Class: PROPERTY DAMAGE Police Agency: Num of Veh: 2
 Type Of Accident: COLLISION WITH MOTOR VEHICLE Traffic Control: TRAFFIC SIGNAL Weather: CLOUDY
 Manner of Collision: LEFT TURN (AGAINST OTHER CAR) Light Condition: DAYLIGHT
 Road Surface Condition: DRY Road Char.: STRAIGHT AND LEVEL Action of Ped/Bicycle: NOT APPLICABLE
 Loc. of Ped/Bicycle: NOT APPLICABLE

Veh :1 CAR/VAN/PICKUP Registered Weight: 2703 State of Registration: NY
 Num of Occupants: 1 Driver's Age: 21 Sex: F Citation Issued: N
 Direction of Travel: SOUTH Public Property Damage: N School Bus Involved: N
 Pre-Accd Action: GOING STRAIGHT AHEAD
 Apparent Factors: UNKNOWN, UNKNOWN

Veh :2 CAR/VAN/PICKUP Registered Weight: 2604 State of Registration: NY
 Num of Occupants: 3 Driver's Age: 17 Sex: F Citation Issued: N
 Direction of Travel: NORTH-WEST Public Property Damage: N School Bus Involved: N
 Pre-Accd Action: MAKING LEFT TURN
 Apparent Factors: FAILURE TO YIELD RIGHT OF WAY, UNKNOWN

County: Dutchess Muni: Fishkill(T) Ref. Marker: 9D82033001 Street: North Ave

AT INTERSECTION WITH EASTBOUND ON-OFF RAMP 84I

5/18/2007 Fri 17:11 PM Persons Killed: 0 Persons Injured: 3 Extent of Injuries: CCC **Case: 2007-32207434**
 Accident Class: INJURY Police Agency: Num of Veh: 2
 Type Of Accident: COLLISION WITH MOTOR VEHICLE Traffic Control: TRAFFIC SIGNAL Weather: CLOUDY
 Manner of Collision: UNKNOWN Light Condition: DAYLIGHT
 Road Surface Condition: DRY Road Char.: STRAIGHT AND LEVEL Action of Ped/Bicycle: NOT APPLICABLE
 Loc. of Ped/Bicycle: NOT APPLICABLE

Veh :2	CAR/VAN/PICKUP	Registered Weight: 2140	State of Registration: NY
	Num of Occupants: 1	Driver's Age: 19	Sex: M Citation Issued: N
	Direction of Travel: NORTH	Public Property Damage: N	School Bus Involved: N
	Pre-Accd Action: GOING STRAIGHT AHEAD		
	Apparent Factors: UNKNOWN, UNSAFE SPEED		
Veh :1	CAR/VAN/PICKUP	Registered Weight: 3153	State of Registration: NY
	Num of Occupants: 3	Driver's Age: 25	Sex: F Citation Issued: N
	Direction of Travel: SOUTH-EAST	Public Property Damage: N	School Bus Involved: N
	Pre-Accd Action: MAKING LEFT TURN		
	Apparent Factors: REACTION TO OTHER UNINVOLVED VEHICL, FAILURE TO YIELD RIGHT OF WAY		

Accident Location Information System (ALIS)

Date: 11/15/10 11:54

Accident Verbal Description Report

Page: 37

5926 VDR NYS RT 9D from I 84 Exit 11 E.bound Ramps to CR 28**Data in this report covers the period Jun 30, 2005 - Jun 30, 2010****Complete Accident data from NYSDMV is only available thru 6/30/2010**County: Dutchess Muni: Fishkill(T) Ref. Marker: 9D82033001 Street: North Ave
AT INTERSECTION WITH EASTBOUND ON-OFF RAMP 84I

6/28/2007 Thu 15:11 PM Persons Killed: 0 Persons Injured: 0 Extent of Injuries: **Case: 2007-32239161**
 Accident Class: NON-REPORTABLE Police Agency: Num of Veh: 2
 Type Of Accident: COLLISION WITH MOTOR VEHICLE Traffic Control: OTHER
 Manner of Collision: REAR END Weather: CLEAR
 Road Surface Condition: DRY Road Char.: STRAIGHT AND LEVEL Light Condition: DAYLIGHT
 Loc. of Ped/Bicycle: NOT APPLICABLE Action of Ped/Bicycle: NOT APPLICABLE

Veh :1 CAR/VAN/PICKUP Registered Weight: State of Registration: NY
 Num of Occupants: 1 Driver's Age: 37 Sex: F Citation Issued: N
 Direction of Travel: EAST Public Property Damage: N School Bus Involved: N
 Pre-Accd Action: STOPPED IN TRAFFIC
 Apparent Factors: NOT APPLICABLE, NOT APPLICABLE

Veh :2 CAR/VAN/PICKUP Registered Weight: State of Registration: NY
 Num of Occupants: 1 Driver's Age: 69 Sex: F Citation Issued: Y
 Direction of Travel: EAST Public Property Damage: N School Bus Involved: N
 Pre-Accd Action: SLOWED OR STOPPING
 Apparent Factors: NOT APPLICABLE, FOLLOWING TOO CLOSELY

County: Dutchess Muni: Fishkill(T) Ref. Marker: 9D82033005 Street: Route 9D
AT INTERSECTION WITH Hudson View Dr

11/30/2005 Wed 13:11 PM Persons Killed: 0 Persons Injured: 2 Extent of Injuries: BC **Case: 2005-31678092**
 Accident Class: INJURY Police Agency: Num of Veh: 1
 Type Of Accident: COLL. W/EARTH ELE./ROCK CUT/DITCH Traffic Control: UNKNOWN
 Manner of Collision: OTHER Weather: CLEAR
 Road Surface Condition: DRY Road Char.: CURVE AND GRADE Light Condition: DAYLIGHT
 Loc. of Ped/Bicycle: NOT APPLICABLE Action of Ped/Bicycle: NOT APPLICABLE

Veh :1 CAR/VAN/PICKUP Registered Weight: 3038 State of Registration: NY
 Num of Occupants: 2 Driver's Age: 78 Sex: F Citation Issued: N
 Direction of Travel: SOUTH Public Property Damage: N School Bus Involved: N
 Pre-Accd Action: GOING STRAIGHT AHEAD
 Apparent Factors: DRIVER INATTENTION, UNKNOWN

County: Dutchess Muni: Fishkill(T) Ref. Marker: 9D82033002 Street: Route 9D

AT INTERSECTION WITH WESTBOUND ON-OFF RAMP 84I

7/12/2007	Thu 21:11 PM	Persons Killed: 0	Persons Injured: 0	Extent of Injuries:	Case: 2007-32263211
	Accident Class: PROPERTY DAMAGE			Police Agency:	Num of Veh: 2
	Type Of Accident: COLLISION WITH MOTOR VEHICLE			Traffic Control: TRAFFIC SIGNAL	Weather: CLEAR
	Manner of Collision: LEFT TURN (AGAINST OTHER CAR)			Light Condition: DARK-ROAD LIGHTED	
	Road Surface Condition: DRY	Road Char.: STRAIGHT AND LEVEL		Action of Ped/Bicycle: NOT APPLICABLE	
	Loc. of Ped/Bicycle: NOT APPLICABLE				

Accident Location Information System (ALIS)

Date: 11/15/10 11:54

Accident Verbal Description Report

Page: 38

5926 VDR NYS RT 9D from I 84 Exit 11 E.bound Ramps to CR 28**Data in this report covers the period Jun 30, 2005 - Jun 30, 2010****Complete Accident data from NYSDMV is only available thru 6/30/2010**

County: Dutchess Muni: Fishkill(T) Ref. Marker: 9D82033002 Street: Route 9D

***** CONTINUED

Veh :1 CAR/VAN/PICKUP Registered Weight: 2629 State of Registration: NY
 Num of Occupants: 2 Driver's Age: 21 Sex: M Citation Issued: N
 Direction of Travel: SOUTH Public Property Damage: N School Bus Involved: N
 Pre-Accd Action: GOING STRAIGHT AHEAD
 Apparent Factors: OTHER (VEHICLE), UNKNOWN

Veh :2 CAR/VAN/PICKUP Registered Weight: 3458 State of Registration: NY
 Num of Occupants: 1 Driver's Age: 55 Sex: M Citation Issued: N
 Direction of Travel: NORTH Public Property Damage: N School Bus Involved: N
 Pre-Accd Action: MAKING LEFT TURN
 Apparent Factors: UNKNOWN, UNKNOWN

County: Dutchess Muni: Fishkill(T) Ref. Marker: 9D82033001 Street: North Ave
 AT INTERSECTION WITH EASTBOUND ON-OFF RAMP 84I

8/17/2005 Wed 08:11 AM Persons Killed: 0 Persons Injured: 1 Extent of Injuries: C **Case: 2005-31550493**
 Accident Class: INJURY Police Agency: Num of Veh: 2
 Type Of Accident: COLLISION WITH MOTOR VEHICLE Traffic Control: UNKNOWN
 Manner of Collision: REAR END Weather: CLEAR
 Road Surface Condition: DRY Road Char.: STRAIGHT AND LEVEL Light Condition: DAYLIGHT
 Loc. of Ped/Bicycle: NOT APPLICABLE Action of Ped/Bicycle: NOT APPLICABLE

Veh :2 CAR/VAN/PICKUP Registered Weight: 2737 State of Registration: NY
 Num of Occupants: 1 Driver's Age: 30 Sex: F Citation Issued: N
 Direction of Travel: SOUTH Public Property Damage: N School Bus Involved: N
 Pre-Accd Action: GOING STRAIGHT AHEAD
 Apparent Factors: UNKNOWN, DRIVER INATTENTION

Veh :1 CAR/VAN/PICKUP Registered Weight: 5459 State of Registration: NY
 Num of Occupants: 2 Driver's Age: 34 Sex: M Citation Issued: N
 Direction of Travel: SOUTH Public Property Damage: N School Bus Involved: N
 Pre-Accd Action: STOPPED IN TRAFFIC
 Apparent Factors: UNKNOWN, UNKNOWN

County: Dutchess Muni: Fishkill(T) Ref. Marker: 9D82033002 Street: Route 9D

AT INTERSECTION WITH WESTBOUND ON-OFF RAMP 84I

1/29/2007	Mon 18:11 PM	Persons Killed: 0	Persons Injured: 1	Extent of Injuries: C	Case: 2007-32090347
	Accident Class: PROPERTY DAMAGE AND INJURY			Police Agency:	Num of Veh: 2
	Type Of Accident: COLLISION WITH MOTOR VEHICLE			Traffic Control: TRAFFIC SIGNAL	Weather: CLEAR
	Manner of Collision: LEFT TURN (AGAINST OTHER CAR)			Light Condition: DARK-ROAD LIGHTED	
	Road Surface Condition: DRY	Road Char.: STRAIGHT AND LEVEL		Action of Ped/Bicycle: NOT APPLICABLE	
	Loc. of Ped/Bicycle: NOT APPLICABLE				

Veh :1	CAR/VAN/PICKUP	Registered Weight: 3373	State of Registration: NY
	Num of Occupants: 2	Driver's Age: 47	Sex: M
	Direction of Travel: SOUTH	Public Property Damage: N	Citation Issued: N
	Pre-Accd Action: GOING STRAIGHT AHEAD		School Bus Involved: N
	Apparent Factors: NOT APPLICABLE, UNKNOWN		

Accident Location Information System (ALIS)

Date: 11/15/10 11:54

Accident Verbal Description Report

Page: 35

5926 VDR NYS RT 9D from I 84 Exit 11 E.bound Ramps to CR 28**Data in this report covers the period Jun 30, 2005 - Jun 30, 2010****Complete Accident data from NYS DMV is only available thru 6/30/2010**

County: Dutchess Muni: Fishkill(T) Ref. Marker: 9D82033002 Street: Route 9D

***** CONTINUED

Veh :2 CAR/VAN/PICKUP Registered Weight: 3333 State of Registration: NY
 Num of Occupants: 2 Driver's Age: 48 Sex: F Citation Issued: N
 Direction of Travel: NORTH-WEST Public Property Damage: N School Bus Involved: N
 Pre-Accd Action: MAKING LEFT TURN
 Apparent Factors: UNKNOWN, FAILURE TO YIELD RIGHT OF WAY

County: Dutchess Muni: Fishkill(T) Ref. Marker: 9D82033022 Street: Red Schoolhouse Rd

AT INTERSECTION WITH RED SCHOOL HOUSE RD, CO 36

6/15/2006 Thu 15:11 PM Persons Killed: 0 Persons Injured: 1 Extent of Injuries: C **Case: 2006-31824705**
 Accident Class: PROPERTY DAMAGE AND INJURY Police Agency: Num of Veh: 2
 Type Of Accident: COLLISION WITH MOTOR VEHICLE Traffic Control: TRAFFIC SIGNAL
 Manner of Collision: REAR END Weather: CLEAR
 Road Surface Condition: DRY Road Char.: STRAIGHT/ GRADE Light Condition: DAYLIGHT
 Loc. of Ped/Bicycle: NOT APPLICABLE Action of Ped/Bicycle: NOT APPLICABLE

Veh :1 CAR/VAN/PICKUP Registered Weight: 2526 State of Registration: NY
 Num of Occupants: 1 Driver's Age: 93 Sex: F Citation Issued: N
 Direction of Travel: WEST Public Property Damage: N School Bus Involved: N
 Pre-Accd Action: GOING STRAIGHT AHEAD
 Apparent Factors: DRIVER INATTENTION, NOT APPLICABLE

Veh :2 CAR/VAN/PICKUP Registered Weight: 3986 State of Registration: NY
 Num of Occupants: 1 Driver's Age: 49 Sex: M Citation Issued: N
 Direction of Travel: WEST Public Property Damage: N School Bus Involved: N
 Pre-Accd Action: STOPPED IN TRAFFIC
 Apparent Factors: NOT APPLICABLE, NOT APPLICABLE

County: Dutchess Muni: Fishkill(T) Ref. Marker: 9D82033001 Street: North Ave

AT INTERSECTION WITH EASTBOUND ON-OFF RAMP 84I

3/11/2006 Sat 18:11 PM Persons Killed: 0 Persons Injured: 2 Extent of Injuries: CC **Case: 2006-31758567**
 Accident Class: INJURY Police Agency: Num of Veh: 2
 Type Of Accident: COLLISION WITH MOTOR VEHICLE Traffic Control: TRAFFIC SIGNAL
 Manner of Collision: LEFT TURN (WITH OTHER CAR) Weather: CLEAR
 Road Surface Condition: DRY Road Char.: STRAIGHT AND LEVEL Light Condition: DARK-ROAD LIGHTED
 Loc. of Ped/Bicycle: NOT APPLICABLE Action of Ped/Bicycle: NOT APPLICABLE

Veh :1	CAR/VAN/PICKUP	Registered Weight:	State of Registration: NY
	Num of Occupants: 1	Driver's Age: 31	Sex: M Citation Issued: Y
	Direction of Travel: NORTH	Public Property Damage: N	School Bus Involved: N
	Pre-Accd Action: GOING STRAIGHT AHEAD		
	Apparent Factors: TRAFFIC CONTROL DEVICES DISREGARDED, NOT APPLICABLE		
Veh :2	CAR/VAN/PICKUP	Registered Weight: 3143	State of Registration: NY
	Num of Occupants: 2	Driver's Age: 37	Sex: F Citation Issued: N
	Direction of Travel: NORTH-EAST	Public Property Damage: N	School Bus Involved: N
	Pre-Accd Action: MAKING LEFT TURN		
	Apparent Factors: NOT APPLICABLE, OTHER (VEHICLE)		

Accident Location Information System (ALIS)

Date: 11/15/10 11:54

Accident Verbal Description Report

Page: 40

5926 VDR NYS RT 9D from I 84 Exit 11 E.bound Ramps to CR 28**Data in this report covers the period Jun 30, 2005 - Jun 30, 2010****Complete Accident data from NYS DMV is only available thru 6/30/2010**County: Dutchess Muni: Fishkill(T) Ref. Marker: 9D82033022 Street: Red Schoolhouse Rd
AT INTERSECTION WITH RED SCHOOL HOUSE RD, CO 36

11/5/2006 Sun 12:11 PM Persons Killed: 0 Persons Injured: 1 Extent of Injuries: C **Case: 2006-32018567**
 Accident Class: INJURY Police Agency: Num of Veh: 2
 Type Of Accident: COLLISION WITH MOTOR VEHICLE Traffic Control: TRAFFIC SIGNAL
 Manner of Collision: REAR END Weather: CLOUDY
 Road Surface Condition: DRY Road Char.: STRAIGHT AND LEVEL Light Condition: DAYLIGHT
 Loc. of Ped/Bicycle: NOT APPLICABLE Action of Ped/Bicycle: NOT APPLICABLE

Veh :1 CAR/VAN/PICKUP Registered Weight: 2657 State of Registration: NY
 Num of Occupants: 2 Driver's Age: 43 Sex: M Citation Issued: N
 Direction of Travel: NORTH Public Property Damage: N School Bus Involved: N
 Pre-Accd Action: STARTING IN TRAFFIC
 Apparent Factors: UNKNOWN, UNKNOWN

Veh :2 CAR/VAN/PICKUP Registered Weight: 3193 State of Registration: NY
 Num of Occupants: 5 Driver's Age: 28 Sex: M Citation Issued: N
 Direction of Travel: NORTH Public Property Damage: N School Bus Involved: N
 Pre-Accd Action: GOING STRAIGHT AHEAD
 Apparent Factors: FOLLOWING TOO CLOSELY, DRIVER INATTENTION

County: Dutchess Muni: Wappinger(T) Ref. Marker: 9D82033038 Street: Route 9D
AT INTERSECTION WITH Old State Rd

11/22/2006 Wed 12:11 PM Persons Killed: 0 Persons Injured: 0 Extent of Injuries: **Case: 2006-31988995**
 Accident Class: NON-REPORTABLE Police Agency: Num of Veh: 2
 Type Of Accident: COLLISION WITH MOTOR VEHICLE Traffic Control: NONE
 Manner of Collision: REAR END Weather: CLOUDY
 Road Surface Condition: DRY Road Char.: STRAIGHT AND LEVEL Light Condition: DAYLIGHT
 Loc. of Ped/Bicycle: NOT APPLICABLE Action of Ped/Bicycle: NOT APPLICABLE

Veh :1 CAR/VAN/PICKUP Registered Weight: State of Registration: NY
 Num of Occupants: 1 Driver's Age: 19 Sex: M Citation Issued: N
 Direction of Travel: NORTH Public Property Damage: N School Bus Involved: N
 Pre-Accd Action: GOING STRAIGHT AHEAD
 Apparent Factors: FOLLOWING TOO CLOSELY, NOT APPLICABLE

Veh :2 CAR/VAN/PICKUP Registered Weight: State of Registration: NY

Num of Occupants: 2

Driver's Age: 18

Sex: F

Citation Issued: N

Direction of Travel: NORTH

Public Property Damage: N

School Bus Involved: N

Pre-Accd Action: SLOWED OR STOPPING

Apparent Factors: NOT APPLICABLE, NOT APPLICABLE

County: Dutchess Muni: Wappinger(T) Ref. Marker: 9D82033055 Street: Route 9D

AT INTERSECTION WITH New Hamburg Rd

11/19/2006	Sun 15:11 PM	Persons Killed: 0	Persons Injured: 0	Extent of Injuries:	Case: 2006-32003083
	Accident Class: PROPERTY DAMAGE			Police Agency:	Num of Veh: 2
	Type Of Accident: COLLISION WITH MOTOR VEHICLE				Traffic Control: NONE
	Manner of Collision: UNKNOWN			Weather: CLEAR	Light Condition: DAYLIGHT
	Road Surface Condition: DRY	Road Char.: STRAIGHT AND LEVEL		Action of Ped/Bicycle: NOT APPLICABLE	
	Loc. of Ped/Bicycle: NOT APPLICABLE				

Accident Location Information System (ALIS)

Date: 11/15/10 11:54

Accident Verbal Description Report

Page: 41

5926 VDR NYS RT 9D from I 84 Exit 11 E.bound Ramps to CR 28**Data in this report covers the period Jun 30, 2005 - Jun 30, 2010****Complete Accident data from NYS DMV is only available thru 6/30/2010**

County: Dutchess Muni: Wappinger(T) Ref. Marker: 9D82033055 Street: Route 9D

***** CONTINUED

Veh :1 CAR/VAN/PICKUP Registered Weight: 2874 State of Registration: NY
 Num of Occupants: 1 Driver's Age: Sex: Citation Issued:
 Direction of Travel: WEST Public Property Damage: N School Bus Involved: N
 Pre-Accd Action: PARKED
 Apparent Factors: UNKNOWN, UNKNOWN

Veh :2 OTHER Registered Weight: State of Registration:
 Num of Occupants: 0 Driver's Age: Sex: Citation Issued:
 Direction of Travel: WEST Public Property Damage: N School Bus Involved: N
 Pre-Accd Action: ENTERING PARKED POSITION
 Apparent Factors: UNKNOWN, UNKNOWN

County: Dutchess Muni: Wappinger(T) Ref. Marker: 9D82033032 Street: Route 9D

AT INTERSECTION WITH Popula Blvd

3/27/2006 Mon 07:11 AM Persons Killed: 0 Persons Injured: 0 Extent of Injuries: **Case: 2006-31734893**
 Accident Class: NON-REPORTABLE Police Agency: Num of Veh: 2
 Type Of Accident: COLLISION WITH MOTOR VEHICLE Traffic Control: NO PASSING ZONE Weather: CLEAR
 Manner of Collision: RIGHT TURN (AGAINST OTHER CAR) Light Condition: DAYLIGHT
 Road Surface Condition: DRY Road Char.: STRAIGHT/ GRADE Action of Ped/Bicycle: NOT APPLICABLE
 Loc. of Ped/Bicycle: NOT APPLICABLE

Veh :1 CAR/VAN/PICKUP Registered Weight: State of Registration: NY
 Num of Occupants: 1 Driver's Age: 20 Sex: F Citation Issued: Y
 Direction of Travel: SOUTH Public Property Damage: N School Bus Involved: N
 Pre-Accd Action: MAKING RIGHT TURN
 Apparent Factors: FAILURE TO YIELD RIGHT OF WAY, NOT APPLICABLE

Veh :2 CAR/VAN/PICKUP Registered Weight: State of Registration: NY
 Num of Occupants: 1 Driver's Age: 26 Sex: M Citation Issued: N
 Direction of Travel: SOUTH Public Property Damage: N School Bus Involved: N
 Pre-Accd Action: GOING STRAIGHT AHEAD
 Apparent Factors: NOT APPLICABLE, NOT APPLICABLE

County: Dutchess Muni: Fishkill(T) Ref. Marker: 9D82033018 Street: Route 9D

AT INTERSECTION WITH Castle Point Rd

2/21/2006	Tue 08:11 AM	Persons Killed: 0	Persons Injured: 1	Extent of Injuries: A	Case: 2006-31743555
	Accident Class: INJURY		Police Agency:		Num of Veh: 2
	Type Of Accident: COLLISION WITH MOTOR VEHICLE				Traffic Control: UNKNOWN
	Manner of Collision: REAR END				Weather: CLOUDY
	Road Surface Condition: DRY	Road Char.: STRAIGHT AND LEVEL			Light Condition: DAYLIGHT
	Loc. of Ped/Bicycle: NOT APPLICABLE		Action of Ped/Bicycle: NOT APPLICABLE		
Veh :1	CAR/VAN/PICKUP	Registered Weight: 4576		State of Registration: NY	
	Num of Occupants: 1	Driver's Age: 43		Sex: F	Citation Issued: N
	Direction of Travel: NORTH	Public Property Damage: N			School Bus Involved: N
	Pre-Accd Action: STOPPED IN TRAFFIC				
	Apparent Factors: NOT APPLICABLE, NOT APPLICABLE				

Accident Location Information System (ALIS)

Date: 11/15/10 11:54

Accident Verbal Description Report

Page: 42

5926 VDR NYS RT 9D from I 84 Exit 11 E.bound Ramps to CR 28**Data in this report covers the period Jun 30, 2005 - Jun 30, 2010****Complete Accident data from NYS DMV is only available thru 6/30/2010**

County: Dutchess Muni: Fishkill(T) Ref. Marker: 9D82033018 Street: Route 9D

***** CONTINUED

Veh :2 CAR/VAN/PICKUP Registered Weight: 4200 State of Registration: NY
 Num of Occupants: 1 Driver's Age: 44 Sex: M Citation Issued: N
 Direction of Travel: NORTH Public Property Damage: N School Bus Involved: N
 Pre-Accd Action: GOING STRAIGHT AHEAD
 Apparent Factors: DRIVER INATTENTION, NOT APPLICABLE

County: Dutchess Muni: Fishkill(T) Ref. Marker: 9D82033010 Street: Route 9D

AT INTERSECTION WITH Brockway Rd

6/30/2006 Fri 15:11 PM Persons Killed: 0 Persons Injured: 0 Extent of Injuries: **Case: 2006-31843254**
 Accident Class: PROPERTY DAMAGE Police Agency: Num of Veh: 2
 Type Of Accident: COLLISION WITH MOTOR VEHICLE Traffic Control: TRAFFIC SIGNAL
 Manner of Collision: REAR END Weather: CLEAR
 Road Surface Condition: DRY Road Char.: STRAIGHT AND LEVEL Light Condition: DAYLIGHT
 Loc. of Ped/Bicycle: NOT APPLICABLE Action of Ped/Bicycle: NOT APPLICABLE

Veh :1 CAR/VAN/PICKUP Registered Weight: 3219 State of Registration: NY
 Num of Occupants: 1 Driver's Age: 40 Sex: M Citation Issued: N
 Direction of Travel: NORTH Public Property Damage: N School Bus Involved: N
 Pre-Accd Action: STOPPED IN TRAFFIC
 Apparent Factors: UNKNOWN, UNKNOWN

Veh :2 CAR/VAN/PICKUP Registered Weight: 2905 State of Registration: NY
 Num of Occupants: 4 Driver's Age: 33 Sex: M Citation Issued: N
 Direction of Travel: NORTH Public Property Damage: N School Bus Involved: N
 Pre-Accd Action: SLOWED OR STOPPING
 Apparent Factors: UNKNOWN, DRIVER INATTENTION

County: Dutchess Muni: Fishkill(T) Ref. Marker: 9D82033027 Street: Route 9D

AT INTERSECTION WITH Baxtertown Rd

9/17/2006 Sun 15:11 PM Persons Killed: 0 Persons Injured: 2 Extent of Injuries: BC **Case: 2006-31958241**
 Accident Class: INJURY Police Agency: Num of Veh: 1
 Type Of Accident: RAN OFF ROAD ONLY Traffic Control: NO PASSING ZONE
 Manner of Collision: OTHER Weather: CLEAR
 Road Surface Condition: DRY Road Char.: CURVE AND LEVEL Light Condition: DAYLIGHT
 Loc. of Ped/Bicycle: NOT APPLICABLE Action of Ped/Bicycle: NOT APPLICABLE

Veh :1 MOTORCYCLE Registered Weight: 536 State of Registration: NY
 Num of Occupants: 2 Driver's Age: 37 Sex: M Citation Issued: N
 Direction of Travel: NORTH Public Property Damage: N School Bus Involved: N
 Pre-Accd Action: GOING STRAIGHT AHEAD
 Apparent Factors: DRIVER INATTENTION, NOT APPLICABLE

County: Dutchess Muni: Wappinger(T) Ref. Marker: 9D82033032 Street: Route 9D
 AT INTERSECTION WITH Popula Blvd

2/23/2007 Fri 07:11 AM Persons Killed: 0 Persons Injured: 0 Extent of Injuries: **Case: 2007-32097309**
 Accident Class: NON-REPORTABLE Police Agency: Num of Veh: 2
 Type Of Accident: COLLISION WITH MOTOR VEHICLE Traffic Control: NONE
 Manner of Collision: REAR END Weather: CLOUDY
 Road Surface Condition: SNOW/ICE Road Char.: STRAIGHT AND LEVEL Light Condition: DAYLIGHT
 Loc. of Ped/Bicycle: NOT APPLICABLE Action of Ped/Bicycle: NOT APPLICABLE

Accident Location Information System (ALIS)

Date: 11/15/10 11:54

Accident Verbal Description Report

Page: 43

5926 VDR NYS RT 9D from I 84 Exit 11 E.bound Ramps to CR 28**Data in this report covers the period Jun 30, 2005 - Jun 30, 2010****Complete Accident data from NYS DMV is only available thru 6/30/2010**

County: Dutchess Muni: Wappinger(T) Ref. Marker: 9D82033032 Street: Route 9D

***** CONTINUED

Veh :1 CAR/VAN/PICKUP Registered Weight: State of Registration: NY
 Num of Occupants: 1 Driver's Age: 17 Sex: F Citation Issued: N
 Direction of Travel: EAST Public Property Damage: N School Bus Involved: N
 Pre-Accd Action: SLOWED OR STOPPING
 Apparent Factors: NOT APPLICABLE, PAVEMENT SLIPPERY

Veh :2 CAR/VAN/PICKUP Registered Weight: State of Registration: NY
 Num of Occupants: 1 Driver's Age: 31 Sex: M Citation Issued: N
 Direction of Travel: EAST Public Property Damage: N School Bus Involved: N
 Pre-Accd Action: STOPPED IN TRAFFIC
 Apparent Factors: NOT APPLICABLE, NOT APPLICABLE

County: Dutchess Muni: Wappinger(T) Ref. Marker: 9D82033032 Street: Route 9D

AT INTERSECTION WITH Popula Blvd

2/13/2007 Tue 23:11 PM Persons Killed: 0 Persons Injured: 0 Extent of Injuries: **Case: 2007-32088912**
 Accident Class: NON-REPORTABLE Police Agency: Num of Veh: 1
 Type Of Accident: COLLISION WITH OTHER FIXED OBJECT Traffic Control: NO PASSING ZONE
 Manner of Collision: OTHER Weather: SNOW
 Road Surface Condition: SNOW/ICE Road Char.: STRAIGHT AND LEVEL Light Condition: DARK-ROAD LIGHTED
 Loc. of Ped/Bicycle: NOT APPLICABLE Action of Ped/Bicycle: NOT APPLICABLE

Veh :1 OTHER Registered Weight: State of Registration:
 Num of Occupants: 1 Driver's Age: Sex: U Citation Issued: N
 Direction of Travel: SOUTH Public Property Damage: N School Bus Involved: N
 Pre-Accd Action: GOING STRAIGHT AHEAD
 Apparent Factors: UNSAFE SPEED, PAVEMENT SLIPPERY

County: Dutchess Muni: Fishkill(T) Ref. Marker: 9D82033001 Street: North Ave

AT INTERSECTION WITH EASTBOUND ON-OFF RAMP 84I

1/12/2006 Thu 16:11 PM Persons Killed: 0 Persons Injured: 1 Extent of Injuries: C **Case: 2006-31705563**
 Accident Class: INJURY Police Agency: Num of Veh: 2
 Type Of Accident: COLLISION WITH MOTOR VEHICLE Traffic Control: TRAFFIC SIGNAL
 Manner of Collision: UNKNOWN Weather: CLEAR
 Road Surface Condition: DRY Road Char.: STRAIGHT AND LEVEL Light Condition: DAYLIGHT
 Loc. of Ped/Bicycle: NOT APPLICABLE Action of Ped/Bicycle: NOT APPLICABLE

Veh :2	CAR/VAN/PICKUP	Registered Weight: 4098	State of Registration: NY
	Num of Occupants: 1	Driver's Age: 39	Sex: F Citation Issued: N
	Direction of Travel: SOUTH	Public Property Damage: N	School Bus Involved: N
	Pre-Accd Action: GOING STRAIGHT AHEAD		
	Apparent Factors: UNKNOWN, UNKNOWN		
Veh :1	CAR/VAN/PICKUP	Registered Weight: 2534	State of Registration: NY
	Num of Occupants: 1	Driver's Age: 28	Sex: M Citation Issued: N
	Direction of Travel: NORTH-WEST	Public Property Damage: N	School Bus Involved: N
	Pre-Accd Action: MAKING LEFT TURN		
	Apparent Factors: DRIVER INATTENTION, UNKNOWN		

Accident Location Information System (ALIS)

Date: 11/15/10 11:54

Accident Verbal Description Report

Page: 44

5926 VDR NYS RT 9D from I 84 Exit 11 E.bound Ramps to CR 28**Data in this report covers the period Jun 30, 2005 - Jun 30, 2010****Complete Accident data from NYSDMV is only available thru 6/30/2010**County: Dutchess Muni: Fishkill(T) Ref. Marker: 9D82033002 Street: Route 9D
AT INTERSECTION WITH WESTBOUND ON-OFF RAMP 84I

1/14/2006 Sat 17:11 PM Persons Killed: 0 Persons Injured: 1 Extent of Injuries: A **Case: 2006-31729449**
 Accident Class: PROPERTY DAMAGE AND INJURY Police Agency: Num of Veh: 2
 Type Of Accident: COLLISION WITH MOTOR VEHICLE Traffic Control: TRAFFIC SIGNAL
 Manner of Collision: LEFT TURN (WITH OTHER CAR) Weather: RAIN
 Road Surface Condition: WET Road Char.: STRAIGHT AND LEVEL Light Condition: DUSK
 Loc. of Ped/Bicycle: NOT APPLICABLE Action of Ped/Bicycle: NOT APPLICABLE

Veh :1 CAR/VAN/PICKUP Registered Weight: 3315 State of Registration: NY
 Num of Occupants: 2 Driver's Age: 40 Sex: F Citation Issued: N
 Direction of Travel: SOUTH Public Property Damage: N School Bus Involved: N
 Pre-Accd Action: GOING STRAIGHT AHEAD
 Apparent Factors: UNKNOWN, UNKNOWN

Veh :2 CAR/VAN/PICKUP Registered Weight: 3812 State of Registration: NY
 Num of Occupants: 1 Driver's Age: 17 Sex: F Citation Issued: N
 Direction of Travel: NORTH Public Property Damage: N School Bus Involved: N
 Pre-Accd Action: MAKING LEFT TURN
 Apparent Factors: UNKNOWN, UNKNOWN

County: Dutchess Muni: Fishkill(T) Ref. Marker: 9D82033001 Street: North Ave
AT INTERSECTION WITH EASTBOUND ON-OFF RAMP 84I

5/22/2006 Mon 22:11 PM Persons Killed: 0 Persons Injured: 0 Extent of Injuries: **Case: 2006-31881788**
 Accident Class: PROPERTY DAMAGE Police Agency: Num of Veh: 2
 Type Of Accident: COLLISION WITH MOTOR VEHICLE Traffic Control: TRAFFIC SIGNAL
 Manner of Collision: RIGHT ANGLE Weather: CLEAR
 Road Surface Condition: DRY Road Char.: STRAIGHT AND LEVEL Light Condition: DARK-ROAD LIGHTED
 Loc. of Ped/Bicycle: NOT APPLICABLE Action of Ped/Bicycle: NOT APPLICABLE

Veh :1 CAR/VAN/PICKUP Registered Weight: 5722 State of Registration: NY
 Num of Occupants: 1 Driver's Age: 53 Sex: M Citation Issued: N
 Direction of Travel: SOUTH Public Property Damage: N School Bus Involved: N
 Pre-Accd Action: GOING STRAIGHT AHEAD
 Apparent Factors: UNKNOWN, UNKNOWN

Veh :2 CAR/VAN/PICKUP Registered Weight: 2792 State of Registration: NY

Num of Occupants: 1

Driver's Age: 19

Sex: M

Citation Issued: N

Direction of Travel: WEST

Public Property Damage: N

School Bus Involved: N

Pre-Accd Action: MAKING LEFT TURN

Apparent Factors: UNKNOWN, UNKNOWN

County: Dutchess Muni: Wappinger(T) Ref. Marker: 9D82033055 Street: Route 9D

AT INTERSECTION WITH New Hamburg Rd

7/29/2005

Fri 18:11 PM

Persons Killed: 0

Persons Injured: 1

Extent of Injuries: C

Case: 2005-31589265

Accident Class: INJURY

Police Agency:

Num of Veh: 2

Type Of Accident: COLLISION WITH MOTOR VEHICLE

Traffic Control: TRAFFIC SIGNAL

Manner of Collision: LEFT TURN (AGAINST OTHER CAR)

Weather: CLEAR

Road Surface Condition: DRY

Road Char.: STRAIGHT AND LEVEL

Light Condition: DAYLIGHT

Loc. of Ped/Bicycle: NOT APPLICABLE

Action of Ped/Bicycle: NOT APPLICABLE

Accident Location Information System (ALIS)

Date: 11/15/10 11:54

Accident Verbal Description Report

Page: 45

5926 VDR NYS RT 9D from I 84 Exit 11 E.bound Ramps to CR 28**Data in this report covers the period Jun 30, 2005 - Jun 30, 2010****Complete Accident data from NYSDMV is only available thru 6/30/2010**

County: Dutchess Muni: Wappinger(T) Ref. Marker: 9D82033055 Street: Route 9D

**** CONTINUED

Veh :1 CAR/VAN/PICKUP Registered Weight: 3830 State of Registration: NY
 Num of Occupants: 2 Driver's Age: 48 Sex: F Citation Issued: N
 Direction of Travel: NORTH Public Property Damage: Y School Bus Involved: N
 Pre-Accd Action: GOING STRAIGHT AHEAD
 Apparent Factors: NOT APPLICABLE, NOT APPLICABLE

Veh :2 CAR/VAN/PICKUP Registered Weight: 3058 State of Registration: NY
 Num of Occupants: 1 Driver's Age: 35 Sex: F Citation Issued: Y
 Direction of Travel: SOUTH Public Property Damage: Y School Bus Involved: N
 Pre-Accd Action: MAKING LEFT TURN
 Apparent Factors: ALCOHOL INVOLVEMENT, FAILURE TO YIELD RIGHT OF WAY

County: Dutchess Muni: Fishkill(T) Ref. Marker: 9D82033001 Street: North Ave
 AT INTERSECTION WITH EASTBOUND ON-OFF RAMP 84I

4/25/2006 Tue 08:11 AM Persons Killed: 0 Persons Injured: 1 Extent of Injuries: C **Case: 2006-31837866**
 Accident Class: INJURY Police Agency: Num of Veh: 2
 Type Of Accident: COLLISION WITH MOTOR VEHICLE Traffic Control: UNKNOWN
 Manner of Collision: UNKNOWN Weather: UNKNOWN
 Road Surface Condition: UNKNOWN Road Char.: UNKNOWN Light Condition: UNKNOWN
 Loc. of Ped/Bicycle: NOT APPLICABLE Action of Ped/Bicycle: NOT APPLICABLE

Veh :2 CAR/VAN/PICKUP Registered Weight: State of Registration: NY
 Num of Occupants: 1 Driver's Age: 47 Sex: M Citation Issued: N
 Direction of Travel: UNKNOWN Public Property Damage: N School Bus Involved: N
 Pre-Accd Action: UNKNOWN
 Apparent Factors: UNKNOWN, UNKNOWN

Veh :1 CAR/VAN/PICKUP Registered Weight: 2533 State of Registration: NY
 Num of Occupants: 1 Driver's Age: 40 Sex: F Citation Issued: N
 Direction of Travel: UNKNOWN Public Property Damage: N School Bus Involved: N
 Pre-Accd Action: UNKNOWN
 Apparent Factors: UNKNOWN, UNKNOWN

County: Dutchess Muni: Fishkill(T) Ref. Marker: 9D82033001 Street: North Ave

AT INTERSECTION WITH EASTBOUND ON-OFF RAMP 84I

7/6/2005 Wed 16:11 PM Persons Killed: 0 Persons Injured: 0 Extent of Injuries: **Case: 2005-31655445**
 Accident Class: NON-REPORTABLE Police Agency: Num of Veh: 2
 Type Of Accident: COLLISION WITH MOTOR VEHICLE Traffic Control: TRAFFIC SIGNAL
 Manner of Collision: LEFT TURN (AGAINST OTHER CAR) Weather: CLEAR
 Road Surface Condition: DRY Road Char.: STRAIGHT AND LEVEL Light Condition: DAYLIGHT
 Loc. of Ped/Bicycle: NOT APPLICABLE Action of Ped/Bicycle: NOT APPLICABLE

Veh :1 CAR/VAN/PICKUP Registered Weight: State of Registration: NY
 Num of Occupants: 1 Driver's Age: 52 Sex: M Citation Issued: N
 Direction of Travel: SOUTH Public Property Damage: N School Bus Involved: N
 Pre-Accd Action: GOING STRAIGHT AHEAD
 Apparent Factors: OTHER (VEHICLE), NOT APPLICABLE

Accident Location Information System (ALIS)

Date: 11/15/10 11:54

Accident Verbal Description Report

Page: 46

5926 VDR NYS RT 9D from I 84 Exit 11 E.bound Ramps to CR 28**Data in this report covers the period Jun 30, 2005 - Jun 30, 2010****Complete Accident data from NYS DMV is only available thru 6/30/2010**

County: Dutchess Muni: Fishkill(T) Ref. Marker: 9D82033001 Street: North Ave

***** CONTINUED

Veh :2 CAR/VAN/PICKUP Registered Weight: State of Registration: NY
 Num of Occupants: 2 Driver's Age: 28 Sex: M Citation Issued: Y
 Direction of Travel: NORTH Public Property Damage: N School Bus Involved: N
 Pre-Accd Action: GOING STRAIGHT AHEAD
 Apparent Factors: FAILURE TO YIELD RIGHT OF WAY, NOT APPLICABLE

County: Dutchess Muni: Wappinger(T) Ref. Marker: 9D82033052 Street: Route 9D

AT INTERSECTION WITH Ketchamtown Rd

8/9/2006 Wed 14:11 PM Persons Killed: 0 Persons Injured: 0 Extent of Injuries: **Case: 2006-31873135**
 Accident Class: PROPERTY DAMAGE Police Agency: Num of Veh: 2
 Type Of Accident: COLLISION WITH MOTOR VEHICLE Traffic Control: STOP SIGN
 Manner of Collision: LEFT TURN (AGAINST OTHER CAR) Weather: CLEAR
 Road Surface Condition: DRY Road Char.: STRAIGHT AND LEVEL Light Condition: DAYLIGHT
 Loc. of Ped/Bicycle: NOT APPLICABLE Action of Ped/Bicycle: NOT APPLICABLE

Veh :1 CAR/VAN/PICKUP Registered Weight: 3891 State of Registration: NY
 Num of Occupants: 1 Driver's Age: 46 Sex: F Citation Issued: N
 Direction of Travel: WEST Public Property Damage: N School Bus Involved: N
 Pre-Accd Action: MAKING LEFT TURN
 Apparent Factors: FAILURE TO YIELD RIGHT OF WAY, NOT APPLICABLE

Veh :2 CAR/VAN/PICKUP Registered Weight: 3310 State of Registration: NY
 Num of Occupants: 1 Driver's Age: 24 Sex: M Citation Issued: N
 Direction of Travel: NORTH Public Property Damage: N School Bus Involved: N
 Pre-Accd Action: GOING STRAIGHT AHEAD
 Apparent Factors: NOT APPLICABLE, NOT APPLICABLE

County: Dutchess Muni: Fishkill(T) Ref. Marker: 9D82033001 Street: North Ave

AT INTERSECTION WITH EASTBOUND ON-OFF RAMP 84I

5/20/2007 Sun 00:11 AM Persons Killed: 0 Persons Injured: 0 Extent of Injuries: **Case: 2007-32218779**
 Accident Class: PROPERTY DAMAGE Police Agency: Num of Veh: 2
 Type Of Accident: COLLISION WITH MOTOR VEHICLE Traffic Control: TRAFFIC SIGNAL
 Manner of Collision: LEFT TURN (WITH OTHER CAR) Weather: CLEAR
 Road Surface Condition: DRY Road Char.: STRAIGHT AND LEVEL Light Condition: DARK-ROAD LIGHTED
 Loc. of Ped/Bicycle: NOT APPLICABLE Action of Ped/Bicycle: NOT APPLICABLE

Veh :1	CAR/VAN/PICKUP	Registered Weight:	State of Registration: MS
	Num of Occupants: 1	Driver's Age: 25	Sex: M Citation Issued: N
	Direction of Travel: NORTH	Public Property Damage: N	School Bus Involved: N
	Pre-Accd Action: GOING STRAIGHT AHEAD		
	Apparent Factors: UNKNOWN, OTHER (VEHICLE)		
Veh :2	CAR/VAN/PICKUP	Registered Weight: 2875	State of Registration: NY
	Num of Occupants: 1	Driver's Age: 24	Sex: M Citation Issued: N
	Direction of Travel: WEST	Public Property Damage: N	School Bus Involved: N
	Pre-Accd Action: MAKING LEFT TURN ON RED		
	Apparent Factors: OTHER (VEHICLE), UNKNOWN		

Accident Location Information System (ALIS)

Date: 11/15/10 11:54

Accident Verbal Description Report

Page: 47

5926 VDR NYS RT 9D from I 84 Exit 11 E.bound Ramps to CR 28**Data in this report covers the period Jun 30, 2005 - Jun 30, 2010****Complete Accident data from NYS DMV is only available thru 6/30/2010**County: Dutchess Muni: Fishkill(T) Ref. Marker: 9D82033001 Street: North Ave
AT INTERSECTION WITH EASTBOUND ON-OFF RAMP 84I

7/8/2007 Sun 21:11 PM Persons Killed: 0 Persons Injured: 0 Extent of Injuries: **Case: 2007-32259278**
 Accident Class: PROPERTY DAMAGE Police Agency: Num of Veh: 2
 Type Of Accident: COLLISION WITH MOTOR VEHICLE Traffic Control: TRAFFIC SIGNAL Weather: CLEAR
 Manner of Collision: LEFT TURN (AGAINST OTHER CAR) Light Condition: DARK-ROAD LIGHTED
 Road Surface Condition: DRY Road Char.: STRAIGHT AND LEVEL Action of Ped/Bicycle: NOT APPLICABLE
 Loc. of Ped/Bicycle: NOT APPLICABLE

Veh :1 CAR/VAN/PICKUP Registered Weight: 2961 State of Registration: NY
 Num of Occupants: 2 Driver's Age: 57 Sex: M Citation Issued: N
 Direction of Travel: WEST Public Property Damage: N School Bus Involved: N
 Pre-Accd Action: MAKING LEFT TURN
 Apparent Factors: FAILURE TO YIELD RIGHT OF WAY, NOT APPLICABLE

Veh :2 CAR/VAN/PICKUP Registered Weight: 2510 State of Registration: NY
 Num of Occupants: 3 Driver's Age: 18 Sex: M Citation Issued: N
 Direction of Travel: SOUTH Public Property Damage: N School Bus Involved: N
 Pre-Accd Action: GOING STRAIGHT AHEAD
 Apparent Factors: NOT APPLICABLE, NOT APPLICABLE

County: Dutchess Muni: Fishkill(T) Ref. Marker: 9D82033010 Street: Route 9D
AT INTERSECTION WITH Brockway Rd

12/1/2005 Thu 08:11 AM Persons Killed: 0 Persons Injured: 0 Extent of Injuries: **Case: 2005-31612477**
 Accident Class: NON-REPORTABLE Police Agency: Num of Veh: 1
 Type Of Accident: COLLISION WITH CURBING Traffic Control: TRAFFIC SIGNAL Weather: CLEAR
 Manner of Collision: OTHER Light Condition: DAYLIGHT
 Road Surface Condition: DRY Road Char.: STRAIGHT/ GRADE Action of Ped/Bicycle: NOT APPLICABLE
 Loc. of Ped/Bicycle: NOT APPLICABLE

Veh :1 CAR/VAN/PICKUP Registered Weight: State of Registration: NY
 Num of Occupants: 2 Driver's Age: 23 Sex: M Citation Issued: N
 Direction of Travel: SOUTH Public Property Damage: N School Bus Involved: N
 Pre-Accd Action: AVOIDING OBJECT IN ROADWAY
 Apparent Factors: REACTION TO OTHER UNINVOLVED VEHICL, NOT APPLICABLE

County: Dutchess Muni: Fishkill(T) Ref. Marker: 9D82033002 Street: Route 9D

AT INTERSECTION WITH WESTBOUND ON-OFF RAMP 84I

8/29/2005	Mon 16:11 PM	Persons Killed: 0	Persons Injured: 0	Extent of Injuries:	Case: 2005-31538163
	Accident Class: NON-REPORTABLE			Police Agency:	Num of Veh: 2
	Type Of Accident: COLLISION WITH MOTOR VEHICLE			Traffic Control: TRAFFIC SIGNAL	Weather: CLEAR
	Manner of Collision: LEFT TURN (WITH OTHER CAR)				Light Condition: DAYLIGHT
	Road Surface Condition: DRY	Road Char.: STRAIGHT AND LEVEL		Action of Ped/Bicycle: NOT APPLICABLE	
	Loc. of Ped/Bicycle: NOT APPLICABLE				

Accident Location Information System (ALIS)

Date: 11/15/10 11:54

Accident Verbal Description Report

Page: 48

5926 VDR NYS RT 9D from I 84 Exit 11 E.bound Ramps to CR 28**Data in this report covers the period Jun 30, 2005 - Jun 30, 2010****Complete Accident data from NYS DMV is only available thru 6/30/2010**

County: Dutchess Muni: Fishkill(T) Ref. Marker: 9D82033002 Street: Route 9D

***** CONTINUED

Veh :1 CAR/VAN/PICKUP Registered Weight: State of Registration: NY
 Num of Occupants: 1 Driver's Age: 20 Sex: M Citation Issued: N
 Direction of Travel: WEST Public Property Damage: N School Bus Involved: N
 Pre-Accd Action: MAKING LEFT TURN
 Apparent Factors: FAILURE TO YIELD RIGHT OF WAY, NOT APPLICABLE

Veh :2 CAR/VAN/PICKUP Registered Weight: State of Registration: NY
 Num of Occupants: 1 Driver's Age: 51 Sex: M Citation Issued: N
 Direction of Travel: SOUTH Public Property Damage: N School Bus Involved: N
 Pre-Accd Action: GOING STRAIGHT AHEAD
 Apparent Factors: NOT APPLICABLE, NOT APPLICABLE

County: Dutchess Muni: Wappinger(T) Ref. Marker: 9D82033037 Street: Route 9D

AT INTERSECTION WITH Stoneykill Rd

12/12/2005 Mon 07:11 AM Persons Killed: 0 Persons Injured: 0 Extent of Injuries: **Case: 2005-31622170**
 Accident Class: NON-REPORTABLE Police Agency: Num of Veh: 1
 Type Of Accident: COLL. W/LIGHT SUPPORT/UTILITY POLE Traffic Control: NONE
 Manner of Collision: OTHER Weather: CLEAR Light Condition: DAWN
 Road Surface Condition: SLUSH Road Char.: STRAIGHT AT HILLCREST
 Loc. of Ped/Bicycle: NOT APPLICABLE Action of Ped/Bicycle: NOT APPLICABLE

Veh :1 CAR/VAN/PICKUP Registered Weight: State of Registration: NY
 Num of Occupants: 2 Driver's Age: 26 Sex: M Citation Issued: N
 Direction of Travel: NORTH Public Property Damage: Y School Bus Involved: N
 Pre-Accd Action: GOING STRAIGHT AHEAD
 Apparent Factors: NOT APPLICABLE, FOLLOWING TOO CLOSELY

County: Dutchess Muni: Fishkill(T) Ref. Marker: 9D82033001 Street: North Ave

AT INTERSECTION WITH EASTBOUND ON-OFF RAMP 84I

4/27/2006 Thu 05:11 AM Persons Killed: 0 Persons Injured: 0 Extent of Injuries: **Case: 2006-31839841**
 Accident Class: PROPERTY DAMAGE Police Agency: Num of Veh: 2
 Type Of Accident: COLLISION WITH MOTOR VEHICLE Traffic Control: UNKNOWN
 Manner of Collision: LEFT TURN (AGAINST OTHER CAR) Weather: UNKNOWN
 Road Surface Condition: UNKNOWN Road Char.: UNKNOWN Light Condition: UNKNOWN
 Loc. of Ped/Bicycle: NOT APPLICABLE Action of Ped/Bicycle: NOT APPLICABLE

Veh :1	CAR/VAN/PICKUP	Registered Weight: 5396	State of Registration: NY
	Num of Occupants: 1	Driver's Age: 44	Sex: M Citation Issued: N
	Direction of Travel: UNKNOWN	Public Property Damage: N	School Bus Involved: N
	Pre-Accd Action: UNKNOWN		
	Apparent Factors: UNKNOWN, UNKNOWN		
Veh :2	CAR/VAN/PICKUP	Registered Weight: 3245	State of Registration: NY
	Num of Occupants: 1	Driver's Age: 29	Sex: M Citation Issued: N
	Direction of Travel: UNKNOWN	Public Property Damage: N	School Bus Involved: N
	Pre-Accd Action: UNKNOWN		
	Apparent Factors: UNKNOWN, UNKNOWN		

Accident Location Information System (ALIS)

Date: 11/15/10 11:54

Accident Verbal Description Report

Page: 45

5926 VDR NYS RT 9D from I 84 Exit 11 E.bound Ramps to CR 28**Data in this report covers the period Jun 30, 2005 - Jun 30, 2010****Complete Accident data from NYSDMV is only available thru 6/30/2010**County: Dutchess Muni: Fishkill(T) Ref. Marker: 9D82033001 Street: North Ave
AT INTERSECTION WITH EASTBOUND ON-OFF RAMP 84I

11/10/2006 Fri 14:11 PM Persons Killed: 0 Persons Injured: 0 Extent of Injuries: **Case: 2006-32010445**
 Accident Class: PROPERTY DAMAGE Police Agency: Num of Veh: 2
 Type Of Accident: COLLISION WITH MOTOR VEHICLE Traffic Control: TRAFFIC SIGNAL Weather: CLEAR
 Manner of Collision: LEFT TURN (AGAINST OTHER CAR) Light Condition: DAYLIGHT
 Road Surface Condition: DRY Road Char.: STRAIGHT AND LEVEL Action of Ped/Bicycle: NOT APPLICABLE
 Loc. of Ped/Bicycle: NOT APPLICABLE

Veh :2 CAR/VAN/PICKUP Registered Weight: 4248 State of Registration: NY
 Num of Occupants: 2 Driver's Age: 55 Sex: M Citation Issued: N
 Direction of Travel: NORTH Public Property Damage: N School Bus Involved: N
 Pre-Accd Action: MAKING LEFT TURN
 Apparent Factors: NOT APPLICABLE, OTHER (HUMAN)

Veh :1 CAR/VAN/PICKUP Registered Weight: 2388 State of Registration: NY
 Num of Occupants: 1 Driver's Age: 20 Sex: F Citation Issued: N
 Direction of Travel: SOUTH Public Property Damage: N School Bus Involved: N
 Pre-Accd Action: GOING STRAIGHT AHEAD
 Apparent Factors: NOT APPLICABLE, TRAFFIC CONTROL DEVICES DISREGARDED

County: Dutchess Muni: Fishkill(T) Ref. Marker: 9D82033002 Street: Route 9D
AT INTERSECTION WITH WESTBOUND ON-OFF RAMP 84I

1/16/2007 Tue 06:11 AM Persons Killed: 0 Persons Injured: 1 Extent of Injuries: C **Case: 2007-32063940**
 Accident Class: PROPERTY DAMAGE AND INJURY Police Agency: Num of Veh: 2
 Type Of Accident: COLLISION WITH MOTOR VEHICLE Traffic Control: TRAFFIC SIGNAL Weather: CLOUDY
 Manner of Collision: LEFT TURN (AGAINST OTHER CAR) Light Condition: DARK-ROAD LIGHTED
 Road Surface Condition: WET Road Char.: STRAIGHT AND LEVEL Action of Ped/Bicycle: NOT APPLICABLE
 Loc. of Ped/Bicycle: NOT APPLICABLE

Veh :1 CAR/VAN/PICKUP Registered Weight: 6000 State of Registration: NY
 Num of Occupants: 4 Driver's Age: 28 Sex: M Citation Issued: Y
 Direction of Travel: WEST Public Property Damage: N School Bus Involved: N
 Pre-Accd Action: MAKING LEFT TURN
 Apparent Factors: FAILURE TO YIELD RIGHT OF WAY, NOT APPLICABLE

Veh :2 CAR/VAN/PICKUP Registered Weight: 2448 State of Registration: NY

Num of Occupants: 1

Driver's Age: 35

Sex: F

Citation Issued: N

Direction of Travel: SOUTH

Public Property Damage: N

School Bus Involved: N

Pre-Accd Action: GOING STRAIGHT AHEAD

Apparent Factors: NOT APPLICABLE, NOT APPLICABLE

County: Dutchess Muni: Fishkill(T) Ref. Marker: 9D82033002 Street: Route 9D
AT INTERSECTION WITH WESTBOUND ON-OFF RAMP 84I

4/2/2007

Mon 21:11 PM

Persons Killed: 0

Persons Injured: 1

Extent of Injuries: C

Case: 2007-32164839

Accident Class: PROPERTY DAMAGE AND INJURY

Police Agency:

Num of Veh: 2

Type Of Accident: COLLISION WITH MOTOR VEHICLE

Traffic Control: TRAFFIC SIGNAL

Weather: CLEAR

Manner of Collision: LEFT TURN (AGAINST OTHER CAR)

Road Surface Condition: DRY

Road Char.: STRAIGHT AND LEVEL

Light Condition: DARK-ROAD LIGHTED

Loc. of Ped/Bicycle: NOT APPLICABLE

Action of Ped/Bicycle: NOT APPLICABLE

Accident Location Information System (ALIS)

Date: 11/15/10 11:54

Accident Verbal Description Report

Page: 50

5926 VDR NYS RT 9D from I 84 Exit 11 E.bound Ramps to CR 28**Data in this report covers the period Jun 30, 2005 - Jun 30, 2010****Complete Accident data from NYS DMV is only available thru 6/30/2010**

County: Dutchess Muni: Fishkill(T) Ref. Marker: 9D82033002 Street: Route 9D

***** CONTINUED

Veh :2 CAR/VAN/PICKUP Registered Weight: 2625 State of Registration: NY
 Num of Occupants: 2 Driver's Age: 17 Sex: M Citation Issued: N
 Direction of Travel: UNKNOWN Public Property Damage: N School Bus Involved: N
 Pre-Accd Action: MAKING LEFT TURN
 Apparent Factors: DRIVER INEXPERIENCE, FAILURE TO YIELD RIGHT OF WAY

Veh :1 CAR/VAN/PICKUP Registered Weight: 3953 State of Registration: NY
 Num of Occupants: 1 Driver's Age: 25 Sex: F Citation Issued: N
 Direction of Travel: SOUTH Public Property Damage: N School Bus Involved: N
 Pre-Accd Action: GOING STRAIGHT AHEAD
 Apparent Factors: UNKNOWN, NOT APPLICABLE

County: Dutchess Muni: Wappinger(T) Ref. Marker: 9D82033038 Street: Route 9D

AT INTERSECTION WITH Old State Rd

11/19/2005 Sat 09:11 AM Persons Killed: 0 Persons Injured: 0 Extent of Injuries: **Case: 2005-31654764**
 Accident Class: NON-REPORTABLE Police Agency: Num of Veh: 2
 Type Of Accident: COLLISION WITH MOTOR VEHICLE Traffic Control: STOP SIGN
 Manner of Collision: UNKNOWN Weather: CLEAR
 Road Surface Condition: DRY Road Char.: STRAIGHT AND LEVEL Light Condition: DAYLIGHT
 Loc. of Ped/Bicycle: NOT APPLICABLE Action of Ped/Bicycle: NOT APPLICABLE

Veh :1 CAR/VAN/PICKUP Registered Weight: State of Registration: NY
 Num of Occupants: 3 Driver's Age: 19 Sex: M Citation Issued: N
 Direction of Travel: EAST Public Property Damage: N School Bus Involved: N
 Pre-Accd Action: MAKING RIGHT TURN
 Apparent Factors: BACKING UNSAFELY, NOT APPLICABLE

Veh :2 CAR/VAN/PICKUP Registered Weight: State of Registration: NY
 Num of Occupants: 1 Driver's Age: 24 Sex: F Citation Issued: N
 Direction of Travel: EAST Public Property Damage: N School Bus Involved: N
 Pre-Accd Action: MAKING LEFT TURN
 Apparent Factors: NOT APPLICABLE, NOT APPLICABLE

County: Dutchess Muni: Fishkill(T) Ref. Marker: 9D82033027 Street: Route 9D

AT INTERSECTION WITH Baxtertown Rd

4/24/2006 Mon 16:11 PM Persons Killed: 0 Persons Injured: 1 Extent of Injuries: C **Case: 2006-31767692**
 Accident Class: PROPERTY DAMAGE AND INJURY Police Agency: Num of Veh: 2
 Type Of Accident: COLLISION WITH MOTOR VEHICLE Traffic Control: TRAFFIC SIGNAL
 Manner of Collision: LEFT TURN (AGAINST OTHER CAR) Weather: CLEAR
 Road Surface Condition: DRY Road Char.: STRAIGHT AND LEVEL Light Condition: DAYLIGHT
 Loc. of Ped/Bicycle: NOT APPLICABLE Action of Ped/Bicycle: NOT APPLICABLE

Veh :1 CAR/VAN/PICKUP Registered Weight: 3500 State of Registration: NY
 Num of Occupants: 2 Driver's Age: 54 Sex: M Citation Issued: N
 Direction of Travel: SOUTH-EAST Public Property Damage: N School Bus Involved: N
 Pre-Accd Action: MAKING LEFT TURN
 Apparent Factors: DRIVER INATTENTION, FAILURE TO YIELD RIGHT OF WAY

Accident Location Information System (ALIS)

Date: 11/15/10 11:54

Accident Verbal Description Report

Page: 51

5926 VDR NYS RT 9D from I 84 Exit 11 E.bound Ramps to CR 28**Data in this report covers the period Jun 30, 2005 - Jun 30, 2010****Complete Accident data from NYS DMV is only available thru 6/30/2010**

County: Dutchess Muni: Fishkill(T) Ref. Marker: 9D82033027 Street: Route 9D

***** CONTINUED

Veh :2 CAR/VAN/PICKUP Registered Weight: 3577 State of Registration: NY
 Num of Occupants: 1 Driver's Age: 39 Sex: M Citation Issued: N
 Direction of Travel: NORTH Public Property Damage: N School Bus Involved: N
 Pre-Accd Action: GOING STRAIGHT AHEAD
 Apparent Factors: NOT APPLICABLE, NOT APPLICABLE

County: Dutchess Muni: Fishkill(T) Ref. Marker: 9D82033002 Street: Route 9D

AT INTERSECTION WITH WESTBOUND ON-OFF RAMP 84I

11/15/2005 Tue 15:11 PM Persons Killed: 0 Persons Injured: 0 Extent of Injuries: **Case: 2005-31663756**
 Accident Class: PROPERTY DAMAGE Police Agency: Num of Veh: 2
 Type Of Accident: COLLISION WITH MOTOR VEHICLE Traffic Control: UNKNOWN
 Manner of Collision: LEFT TURN (AGAINST OTHER CAR) Weather: UNKNOWN
 Road Surface Condition: UNKNOWN Road Char.: UNKNOWN Light Condition: UNKNOWN
 Loc. of Ped/Bicycle: NOT APPLICABLE Action of Ped/Bicycle: NOT APPLICABLE

Veh :1 CAR/VAN/PICKUP Registered Weight: 3500 State of Registration: NY
 Num of Occupants: 1 Driver's Age: 47 Sex: M Citation Issued: N
 Direction of Travel: UNKNOWN Public Property Damage: N School Bus Involved: N
 Pre-Accd Action: UNKNOWN
 Apparent Factors: UNKNOWN, UNKNOWN

Veh :2 CAR/VAN/PICKUP Registered Weight: 3511 State of Registration: NY
 Num of Occupants: 1 Driver's Age: 34 Sex: M Citation Issued: N
 Direction of Travel: UNKNOWN Public Property Damage: N School Bus Involved: N
 Pre-Accd Action: UNKNOWN
 Apparent Factors: UNKNOWN, UNKNOWN

County: Dutchess Muni: Fishkill(T) Ref. Marker: 9D82033002 Street: Route 9D

AT INTERSECTION WITH WESTBOUND ON-OFF RAMP 84I

8/27/2006 Sun Persons Killed: 0 Persons Injured: 0 Extent of Injuries: **Case: 2006-31899865**
 Accident Class: PROPERTY DAMAGE Police Agency: Num of Veh: 2
 Type Of Accident: COLLISION WITH MOTOR VEHICLE Traffic Control: UNKNOWN
 Manner of Collision: LEFT TURN (AGAINST OTHER CAR) Weather: UNKNOWN
 Road Surface Condition: UNKNOWN Road Char.: UNKNOWN Light Condition: UNKNOWN
 Loc. of Ped/Bicycle: NOT APPLICABLE Action of Ped/Bicycle: NOT APPLICABLE

Veh :2	CAR/VAN/PICKUP	Registered Weight: 2065	State of Registration: NY
	Num of Occupants: 1	Driver's Age: 28	Sex: M Citation Issued: N
	Direction of Travel: UNKNOWN	Public Property Damage: N	School Bus Involved: N
	Pre-Accd Action: UNKNOWN		
	Apparent Factors: UNKNOWN, UNKNOWN		
Veh :1	CAR/VAN/PICKUP	Registered Weight: 3100	State of Registration: NY
	Num of Occupants: 1	Driver's Age: 29	Sex: F Citation Issued: N
	Direction of Travel: UNKNOWN	Public Property Damage: N	School Bus Involved: N
	Pre-Accd Action: UNKNOWN		
	Apparent Factors: UNKNOWN, UNKNOWN		

Accident Location Information System (ALIS)

Date: 11/15/10 11:54

Accident Verbal Description Report

Page: 52

5926 VDR NYS RT 9D from I 84 Exit 11 E.bound Ramps to CR 28**Data in this report covers the period Jun 30, 2005 - Jun 30, 2010****Complete Accident data from NYS DMV is only available thru 6/30/2010**County: Dutchess Muni: Fishkill(T) Ref. Marker: 9D82033022 Street: Red Schoolhouse Rd
AT INTERSECTION WITH RED SCHOOL HOUSE RD, CO 36

6/5/2007 Tue 16:11 PM Persons Killed: 0 Persons Injured: 1 Extent of Injuries: C **Case: 2007-32215316**
 Accident Class: PROPERTY DAMAGE AND INJURY Police Agency: Num of Veh: 2
 Type Of Accident: COLLISION WITH MOTOR VEHICLE Traffic Control: TRAFFIC SIGNAL
 Manner of Collision: LEFT TURN (AGAINST OTHER CAR) Weather: CLEAR
 Road Surface Condition: DRY Road Char.: STRAIGHT AND LEVEL Light Condition: DAYLIGHT
 Loc. of Ped/Bicycle: NOT APPLICABLE Action of Ped/Bicycle: NOT APPLICABLE

Veh :1 CAR/VAN/PICKUP Registered Weight: 2685 State of Registration: NY
 Num of Occupants: 1 Driver's Age: 25 Sex: F Citation Issued: Y
 Direction of Travel: EAST Public Property Damage: N School Bus Involved: N
 Pre-Accd Action: MAKING LEFT TURN
 Apparent Factors: FAILURE TO YIELD RIGHT OF WAY, NOT APPLICABLE

Veh :2 CAR/VAN/PICKUP Registered Weight: 2125 State of Registration: NY
 Num of Occupants: 1 Driver's Age: 85 Sex: M Citation Issued: N
 Direction of Travel: NORTH Public Property Damage: N School Bus Involved: N
 Pre-Accd Action: GOING STRAIGHT AHEAD
 Apparent Factors: NOT APPLICABLE, NOT APPLICABLE

County: Dutchess Muni: Wappinger(T) Ref. Marker: 9D82033055 Street: Route 9D
AT INTERSECTION WITH New Hamburg Rd

7/15/2005 Fri 16:11 PM Persons Killed: 0 Persons Injured: 0 Extent of Injuries: **Case: 2005-31516684**
 Accident Class: PROPERTY DAMAGE Police Agency: Num of Veh: 2
 Type Of Accident: COLLISION WITH MOTOR VEHICLE Traffic Control: TRAFFIC SIGNAL
 Manner of Collision: LEFT TURN (AGAINST OTHER CAR) Weather: CLEAR
 Road Surface Condition: DRY Road Char.: STRAIGHT AND LEVEL Light Condition: DAYLIGHT
 Loc. of Ped/Bicycle: NOT APPLICABLE Action of Ped/Bicycle: NOT APPLICABLE

Veh :1 CAR/VAN/PICKUP Registered Weight: 3451 State of Registration: NY
 Num of Occupants: 1 Driver's Age: 36 Sex: M Citation Issued: N
 Direction of Travel: SOUTH Public Property Damage: N School Bus Involved: N
 Pre-Accd Action: GOING STRAIGHT AHEAD
 Apparent Factors: FAILURE TO YIELD RIGHT OF WAY, NOT APPLICABLE

Veh :2 CAR/VAN/PICKUP Registered Weight: 2254 State of Registration: NY

Num of Occupants: 1	Driver's Age: 62	Sex: F	Citation Issued: N
Direction of Travel: NORTH-WEST	Public Property Damage: N		School Bus Involved: N
Pre-Accd Action: MAKING LEFT TURN			
Apparent Factors: FAILURE TO YIELD RIGHT OF WAY, NOT APPLICABLE			

County: Dutchess Muni: Fishkill(T) Ref. Marker: 9D82033001 Street: North Ave
 AT INTERSECTION WITH EASTBOUND ON-OFF RAMP 84I

1/12/2007	Fri 18:11 PM	Persons Killed: 0	Persons Injured: 0	Extent of Injuries:	Case: 2007-32040686
	Accident Class: NON-REPORTABLE			Police Agency:	Num of Veh: 2
	Type Of Accident: COLLISION WITH MOTOR VEHICLE				Traffic Control: TRAFFIC SIGNAL
	Manner of Collision: LEFT TURN (AGAINST OTHER CAR)				Weather: CLEAR
	Road Surface Condition: DRY	Road Char.: STRAIGHT AND LEVEL		Light Condition: DARK-ROAD UNLIGHTED	
	Loc. of Ped/Bicycle: NOT APPLICABLE			Action of Ped/Bicycle: NOT APPLICABLE	

Accident Location Information System (ALIS)

Date: 11/15/10 11:54

Accident Verbal Description Report

Page: 53

5926 VDR NYS RT 9D from I 84 Exit 11 E.bound Ramps to CR 28**Data in this report covers the period Jun 30, 2005 - Jun 30, 2010****Complete Accident data from NYS DMV is only available thru 6/30/2010**

County: Dutchess Muni: Fishkill(T) Ref. Marker: 9D82033001 Street: North Ave

***** CONTINUED

Veh :1 CAR/VAN/PICKUP Registered Weight: State of Registration: NJ
 Num of Occupants: 2 Driver's Age: 34 Sex: M Citation Issued: N
 Direction of Travel: NORTH Public Property Damage: N School Bus Involved: N
 Pre-Accd Action: GOING STRAIGHT AHEAD
 Apparent Factors: TRAFFIC CONTROL DEVICES DISREGARDED, NOT APPLICABLE

Veh :2 CAR/VAN/PICKUP Registered Weight: State of Registration: NY
 Num of Occupants: 1 Driver's Age: 59 Sex: M Citation Issued: N
 Direction of Travel: NORTH-EAST Public Property Damage: N School Bus Involved: N
 Pre-Accd Action: MAKING LEFT TURN
 Apparent Factors: TRAFFIC CONTROL DEVICES DISREGARDED, NOT APPLICABLE

County: Dutchess Muni: Fishkill(T) Ref. Marker: 9D82033002 Street: Route 9D

AT INTERSECTION WITH WESTBOUND ON-OFF RAMP 84I

8/21/2006 Mon 21:11 PM Persons Killed: 0 Persons Injured: 0 Extent of Injuries: **Case: 2006-31898403**
 Accident Class: PROPERTY DAMAGE Police Agency: Num of Veh: 2
 Type Of Accident: COLLISION WITH MOTOR VEHICLE Traffic Control: TRAFFIC SIGNAL Weather: CLEAR
 Manner of Collision: LEFT TURN (AGAINST OTHER CAR) Light Condition: DARK-ROAD LIGHTED
 Road Surface Condition: DRY Road Char.: STRAIGHT AND LEVEL Action of Ped/Bicycle: NOT APPLICABLE
 Loc. of Ped/Bicycle: NOT APPLICABLE

Veh :2 CAR/VAN/PICKUP Registered Weight: 2960 State of Registration: NY
 Num of Occupants: 1 Driver's Age: 63 Sex: F Citation Issued: Y
 Direction of Travel: NORTH Public Property Damage: N School Bus Involved: N
 Pre-Accd Action: MAKING LEFT TURN
 Apparent Factors: OTHER (VEHICLE), UNKNOWN

Veh :1 CAR/VAN/PICKUP Registered Weight: State of Registration: NC
 Num of Occupants: 2 Driver's Age: 22 Sex: F Citation Issued: N
 Direction of Travel: SOUTH Public Property Damage: N School Bus Involved: N
 Pre-Accd Action: GOING STRAIGHT AHEAD
 Apparent Factors: OTHER (VEHICLE), UNKNOWN

County: Dutchess Muni: Fishkill(T) Ref. Marker: 9D82033010 Street: Route 9D

AT INTERSECTION WITH Brockway Rd

12/13/2006 Wed 14:11 PM Persons Killed: 0 Persons Injured: 0 Extent of Injuries: **Case: 2006-32021306**
 Accident Class: PROPERTY DAMAGE Police Agency: Num of Veh: 2
 Type Of Accident: COLLISION WITH MOTOR VEHICLE Traffic Control: NO PASSING ZONE
 Manner of Collision: REAR END Weather: RAIN
 Road Surface Condition: WET Road Char.: CURVE AND GRADE Light Condition: DAYLIGHT
 Loc. of Ped/Bicycle: NOT APPLICABLE Action of Ped/Bicycle: NOT APPLICABLE

Veh :1 CAR/VAN/PICKUP Registered Weight: 6600 State of Registration: NY
 Num of Occupants: 1 Driver's Age: Sex: Citation Issued:
 Direction of Travel: WEST Public Property Damage: N School Bus Involved: N
 Pre-Accd Action: PARKED
 Apparent Factors: NOT APPLICABLE, NOT APPLICABLE

Accident Location Information System (ALIS)

Date: 11/15/10 11:54

Accident Verbal Description Report

Page: 54

5926 VDR NYS RT 9D from I 84 Exit 11 E.bound Ramps to CR 28**Data in this report covers the period Jun 30, 2005 - Jun 30, 2010****Complete Accident data from NYS DMV is only available thru 6/30/2010**

County: Dutchess Muni: Fishkill(T) Ref. Marker: 9D82033010 Street: Route 9D

***** CONTINUED

Veh :2 OTHER Registered Weight: State of Registration:
 Num of Occupants: 0 Driver's Age: Sex: Citation Issued:
 Direction of Travel: UNKNOWN Public Property Damage: N School Bus Involved: N
 Pre-Accd Action: UNKNOWN
 Apparent Factors: UNKNOWN, UNKNOWN

County: Dutchess Muni: Fishkill(T) Ref. Marker: 9D82033001 Street: North Ave

AT INTERSECTION WITH EASTBOUND ON-OFF RAMP 84I

12/8/2006 Fri 18:11 PM Persons Killed: 0 Persons Injured: 1 Extent of Injuries: C **Case: 2006-32023326**
 Accident Class: PROPERTY DAMAGE AND INJURY Police Agency: Num of Veh: 2
 Type Of Accident: COLLISION WITH MOTOR VEHICLE Traffic Control: UNKNOWN
 Manner of Collision: LEFT TURN (AGAINST OTHER CAR) Weather: CLEAR
 Road Surface Condition: DRY Road Char.: STRAIGHT AND LEVEL Light Condition: DARK-ROAD LIGHTED
 Loc. of Ped/Bicycle: NOT APPLICABLE Action of Ped/Bicycle: NOT APPLICABLE

Veh :1 CAR/VAN/PICKUP Registered Weight: 2687 State of Registration: NY
 Num of Occupants: 1 Driver's Age: 22 Sex: F Citation Issued: N
 Direction of Travel: NORTH Public Property Damage: N School Bus Involved: N
 Pre-Accd Action: GOING STRAIGHT AHEAD
 Apparent Factors: UNKNOWN, FAILURE TO YIELD RIGHT OF WAY

Veh :2 CAR/VAN/PICKUP Registered Weight: 3846 State of Registration: NY
 Num of Occupants: 2 Driver's Age: 27 Sex: M Citation Issued: N
 Direction of Travel: SOUTH-EAST Public Property Damage: N School Bus Involved: N
 Pre-Accd Action: MAKING LEFT TURN
 Apparent Factors: UNKNOWN, UNKNOWN

County: Dutchess Muni: Wappinger(T) Ref. Marker: 9D82033055 Street: Route 9D

AT INTERSECTION WITH New Hamburg Rd

9/22/2007 Sat 18:11 PM Persons Killed: 0 Persons Injured: 0 Extent of Injuries: **Case: 2007-32333644**
 Accident Class: NON-REPORTABLE Police Agency: Num of Veh: 2
 Type Of Accident: COLLISION WITH MOTOR VEHICLE Traffic Control: TRAFFIC SIGNAL
 Manner of Collision: REAR END Weather: CLEAR
 Road Surface Condition: DRY Road Char.: STRAIGHT AND LEVEL Light Condition: DAYLIGHT
 Loc. of Ped/Bicycle: NOT APPLICABLE Action of Ped/Bicycle: NOT APPLICABLE

Veh :2	CAR/VAN/PICKUP	Registered Weight:	State of Registration: NY
	Num of Occupants: 1	Driver's Age: 23	Sex: F Citation Issued: N
	Direction of Travel: NORTH	Public Property Damage: N	School Bus Involved: N
	Pre-Accd Action: GOING STRAIGHT AHEAD		
	Apparent Factors: NOT APPLICABLE, NOT APPLICABLE		
Veh :1	CAR/VAN/PICKUP	Registered Weight:	State of Registration: NY
	Num of Occupants: 2	Driver's Age: 53	Sex: M Citation Issued: N
	Direction of Travel: NORTH	Public Property Damage: N	School Bus Involved: N
	Pre-Accd Action: GOING STRAIGHT AHEAD		
	Apparent Factors: NOT APPLICABLE, FOLLOWING TOO CLOSELY		

Accident Location Information System (ALIS)

Date: 11/15/10 11:54

Accident Verbal Description Report

Page: 55

5926 VDR NYS RT 9D from I 84 Exit 11 E.bound Ramps to CR 28**Data in this report covers the period Jun 30, 2005 - Jun 30, 2010****Complete Accident data from NYS DMV is only available thru 6/30/2010**

County: Dutchess Muni: Fishkill(T) Ref. Marker: 9D82033018 Street: Route 9D

AT INTERSECTION WITH Castle Point Rd

7/24/2007 Tue 12:11 PM Persons Killed: 0 Persons Injured: 2 Extent of Injuries: CC **Case: 2007-32279106**
 Accident Class: PROPERTY DAMAGE AND INJURY Police Agency: Num of Veh: 2
 Type Of Accident: COLLISION WITH MOTOR VEHICLE Traffic Control: STOP SIGN
 Manner of Collision: RIGHT ANGLE Weather: CLEAR
 Road Surface Condition: DRY Road Char.: STRAIGHT AT HILLCREST Light Condition: DAYLIGHT
 Loc. of Ped/Bicycle: NOT APPLICABLE Action of Ped/Bicycle: NOT APPLICABLE

Veh :2 CAR/VAN/PICKUP Registered Weight: 5150 State of Registration: NY
 Num of Occupants: 1 Driver's Age: 19 Sex: F Citation Issued: N
 Direction of Travel: EAST Public Property Damage: N School Bus Involved: N
 Pre-Accd Action: MAKING LEFT TURN
 Apparent Factors: DRIVER INATTENTION, NOT APPLICABLE

Veh :1 CAR/VAN/PICKUP Registered Weight: 3758 State of Registration: NY
 Num of Occupants: 1 Driver's Age: 64 Sex: F Citation Issued: N
 Direction of Travel: SOUTH Public Property Damage: N School Bus Involved: N
 Pre-Accd Action: GOING STRAIGHT AHEAD
 Apparent Factors: NOT APPLICABLE, NOT APPLICABLE

County: Dutchess Muni: Fishkill(T) Ref. Marker: 9D82033002 Street: Route 9D

AT INTERSECTION WITH WESTBOUND ON-OFF RAMP 84I

8/21/2006 Mon 17:11 PM Persons Killed: 0 Persons Injured: 0 Extent of Injuries: **Case: 2006-31889047**
 Accident Class: PROPERTY DAMAGE Police Agency: Num of Veh: 2
 Type Of Accident: COLLISION WITH MOTOR VEHICLE Traffic Control: TRAFFIC SIGNAL
 Manner of Collision: OVERTAKING Weather: CLEAR
 Road Surface Condition: DRY Road Char.: STRAIGHT AND LEVEL Light Condition: DAYLIGHT
 Loc. of Ped/Bicycle: NOT APPLICABLE Action of Ped/Bicycle: NOT APPLICABLE

Veh :1 CAR/VAN/PICKUP Registered Weight: 2961 State of Registration: NY
 Num of Occupants: 1 Driver's Age: 19 Sex: F Citation Issued: N
 Direction of Travel: NORTH Public Property Damage: N School Bus Involved: N
 Pre-Accd Action: CHANGING LANES
 Apparent Factors: NOT APPLICABLE, FAILURE TO YIELD RIGHT OF WAY

Veh :2 CAR/VAN/PICKUP Registered Weight: 3269 State of Registration: NY

Num of Occupants: 1

Driver's Age: 31

Sex: M

Citation Issued: N

Direction of Travel: NORTH

Public Property Damage: N

School Bus Involved: N

Pre-Accd Action: GOING STRAIGHT AHEAD

Apparent Factors: NOT APPLICABLE, NOT APPLICABLE

County: Dutchess Muni: Wappinger(T) Ref. Marker: 9D82033037 Street: Route 9D

AT INTERSECTION WITH Stoneykill Rd

12/21/2005 Wed 09:11 AM

Persons Killed: 0

Persons Injured: 0

Extent of Injuries:

Case: 2005-31629528

Accident Class: NON-REPORTABLE

Police Agency:

Num of Veh: 1

Type Of Accident: COLLISION WITH OTHER FIXED OBJECT

Traffic Control: NONE

Manner of Collision: OTHER

Weather: CLEAR

Road Surface Condition: DRY

Road Char.: CURVE AND LEVEL

Light Condition: DAYLIGHT

Loc. of Ped/Bicycle: NOT APPLICABLE

Action of Ped/Bicycle: NOT APPLICABLE

Accident Location Information System (ALIS)

Date: 11/15/10 11:54

Accident Verbal Description Report

Page: 56

5926 VDR NYS RT 9D from I 84 Exit 11 E.bound Ramps to CR 28**Data in this report covers the period Jun 30, 2005 - Jun 30, 2010****Complete Accident data from NYS DMV is only available thru 6/30/2010**

County: Dutchess Muni: Wappinger(T) Ref. Marker: 9D82033037 Street: Route 9D

***** CONTINUED

Veh :1 BUS Registered Weight: State of Registration: NY
 Num of Occupants: 1 Driver's Age: 50 Sex: M Citation Issued: N
 Direction of Travel: SOUTH Public Property Damage: N School Bus Involved: N
 Pre-Accd Action: GOING STRAIGHT AHEAD
 Apparent Factors: GLARE, NOT APPLICABLE

County: Dutchess Muni: Fishkill(T) Ref. Marker: 9D82033002 Street: Route 9D

AT INTERSECTION WITH WESTBOUND ON-OFF RAMP 84I

9/23/2007 Sun 22:11 PM Persons Killed: 0 Persons Injured: 1 Extent of Injuries: B **Case: 2007-32335494**
 Accident Class: PROPERTY DAMAGE AND INJURY Police Agency: Num of Veh: 2
 Type Of Accident: COLLISION WITH MOTOR VEHICLE Traffic Control: TRAFFIC SIGNAL
 Manner of Collision: LEFT TURN (AGAINST OTHER CAR) Weather: CLEAR
 Road Surface Condition: DRY Road Char.: STRAIGHT AND LEVEL Light Condition: DARK-ROAD LIGHTED
 Loc. of Ped/Bicycle: NOT APPLICABLE Action of Ped/Bicycle: NOT APPLICABLE

Veh :1 CAR/VAN/PICKUP Registered Weight: 2150 State of Registration: NY
 Num of Occupants: 3 Driver's Age: 21 Sex: M Citation Issued: N
 Direction of Travel: WEST Public Property Damage: N School Bus Involved: N
 Pre-Accd Action: MAKING LEFT TURN
 Apparent Factors: FAILURE TO YIELD RIGHT OF WAY, NOT APPLICABLE

Veh :2 CAR/VAN/PICKUP Registered Weight: 2235 State of Registration: NY
 Num of Occupants: 1 Driver's Age: 28 Sex: F Citation Issued: N
 Direction of Travel: SOUTH Public Property Damage: N School Bus Involved: N
 Pre-Accd Action: GOING STRAIGHT AHEAD
 Apparent Factors: NOT APPLICABLE, NOT APPLICABLE

County: Dutchess Muni: Fishkill(T) Ref. Marker: 9D82033002 Street: Route 9D

AT INTERSECTION WITH WESTBOUND ON-OFF RAMP 84I

7/31/2007 Tue 16:11 PM Persons Killed: 0 Persons Injured: 0 Extent of Injuries: **Case: 2007-32279111**
 Accident Class: PROPERTY DAMAGE Police Agency: Num of Veh: 2
 Type Of Accident: COLLISION WITH MOTOR VEHICLE Traffic Control: NONE
 Manner of Collision: REAR END Weather: CLEAR
 Road Surface Condition: DRY Road Char.: STRAIGHT AND LEVEL Light Condition: DAYLIGHT
 Loc. of Ped/Bicycle: NOT APPLICABLE Action of Ped/Bicycle: NOT APPLICABLE

Veh :1	CAR/VAN/PICKUP	Registered Weight:	State of Registration: CT
	Num of Occupants: 5	Driver's Age: 33	Sex: F Citation Issued: N
	Direction of Travel: WEST	Public Property Damage: N	School Bus Involved: N
	Pre-Accd Action: STOPPED IN TRAFFIC		
	Apparent Factors: NOT APPLICABLE, UNKNOWN		
Veh :2	CAR/VAN/PICKUP	Registered Weight: 3358	State of Registration: NY
	Num of Occupants: 1	Driver's Age: 35	Sex: F Citation Issued: N
	Direction of Travel: WEST	Public Property Damage: N	School Bus Involved: N
	Pre-Accd Action: STOPPED IN TRAFFIC		
	Apparent Factors: OTHER (HUMAN), UNKNOWN		

Accident Location Information System (ALIS)

Date: 11/15/10 11:54

Accident Verbal Description Report

Page: 57

5926 VDR NYS RT 9D from I 84 Exit 11 E.bound Ramps to CR 28**Data in this report covers the period Jun 30, 2005 - Jun 30, 2010****Complete Accident data from NYS DMV is only available thru 6/30/2010**County: Dutchess Muni: Fishkill(T) Ref. Marker: 9D82033001 Street: North Ave
AT INTERSECTION WITH EASTBOUND ON-OFF RAMP 84I

6/1/2006 Thu 21:11 PM Persons Killed: 0 Persons Injured: 0 Extent of Injuries: **Case: 2006-31863618**
 Accident Class: PROPERTY DAMAGE Police Agency: Num of Veh: 2
 Type Of Accident: COLLISION WITH MOTOR VEHICLE Traffic Control: TRAFFIC SIGNAL Weather: CLEAR
 Manner of Collision: LEFT TURN (AGAINST OTHER CAR) Road Surface Condition: WET Road Char.: STRAIGHT AND LEVEL Light Condition: DARK-ROAD LIGHTED
 Loc. of Ped/Bicycle: NOT APPLICABLE Action of Ped/Bicycle: NOT APPLICABLE

Veh :1 CAR/VAN/PICKUP Registered Weight: 3793 State of Registration: NY
 Num of Occupants: 1 Driver's Age: 40 Sex: M Citation Issued: N
 Direction of Travel: NORTH Public Property Damage: N School Bus Involved: N
 Pre-Accd Action: GOING STRAIGHT AHEAD
 Apparent Factors: DRIVER INATTENTION, UNKNOWN

Veh :2 CAR/VAN/PICKUP Registered Weight: 2358 State of Registration: NY
 Num of Occupants: 2 Driver's Age: 24 Sex: M Citation Issued: N
 Direction of Travel: EAST Public Property Damage: N School Bus Involved: N
 Pre-Accd Action: MAKING LEFT TURN
 Apparent Factors: UNKNOWN, NOT APPLICABLE

County: Dutchess Muni: Fishkill(T) Ref. Marker: 9D82033005 Street: Route 9D
AT INTERSECTION WITH Hudson View Dr

8/13/2007 Mon 18:11 PM Persons Killed: 0 Persons Injured: 0 Extent of Injuries: **Case: 2007-32299735**
 Accident Class: PROPERTY DAMAGE Police Agency: Num of Veh: 1
 Type Of Accident: OTHER NON-COLLISION Traffic Control: UNKNOWN
 Manner of Collision: OTHER Weather: UNKNOWN
 Road Surface Condition: UNKNOWN Road Char.: UNKNOWN Light Condition: UNKNOWN
 Loc. of Ped/Bicycle: NOT APPLICABLE Action of Ped/Bicycle: NOT APPLICABLE

Veh :1 CAR/VAN/PICKUP Registered Weight: 3262 State of Registration: NY
 Num of Occupants: 1 Driver's Age: 75 Sex: F Citation Issued: N
 Direction of Travel: UNKNOWN Public Property Damage: Y School Bus Involved: N
 Pre-Accd Action: AVOIDING OBJECT IN ROADWAY
 Apparent Factors: UNKNOWN, UNKNOWN

County: Dutchess Muni: Wappinger(T) Ref. Marker: 9D82033037 Street: Route 9D

AT INTERSECTION WITH Stoneykill Rd

8/3/2007

Fri 11:11 AM

Persons Killed: 0

Persons Injured: 1

Extent of Injuries: C

Case: 2007-32298815

Accident Class: PROPERTY DAMAGE AND INJURY

Police Agency:

Num of Veh: 5

Type Of Accident: COLLISION WITH MOTOR VEHICLE

Traffic Control: NO PASSING ZONE

Manner of Collision: OTHER

Weather: CLEAR

Road Surface Condition: DRY

Road Char.: STRAIGHT AND LEVEL

Light Condition: DAYLIGHT

Loc. of Ped/Bicycle: NOT APPLICABLE

Action of Ped/Bicycle: NOT APPLICABLE

Accident Location Information System (ALIS)

Date: 11/15/10 11:54

Accident Verbal Description Report

Page: 58

5926 VDR NYS RT 9D from I 84 Exit 11 E.bound Ramps to CR 28**Data in this report covers the period Jun 30, 2005 - Jun 30, 2010****Complete Accident data from NYS DMV is only available thru 6/30/2010**

County: Dutchess Muni: Wappinger(T) Ref. Marker: 9D82033037 Street: Route 9D

***** CONTINUED

Veh :1	CAR/VAN/PICKUP	Registered Weight: 3075	State of Registration: NY
	Num of Occupants: 1	Driver's Age: 23	Sex: M Citation Issued: N
	Direction of Travel: SOUTH	Public Property Damage: N	School Bus Involved: N
	Pre-Accd Action: GOING STRAIGHT AHEAD		
	Apparent Factors: DRIVER INATTENTION, FOLLOWING TOO CLOSELY		
Veh :4	CAR/VAN/PICKUP	Registered Weight: 2339	State of Registration: NY
	Num of Occupants: 1	Driver's Age: 33	Sex: F Citation Issued: N
	Direction of Travel: SOUTH	Public Property Damage: N	School Bus Involved: N
	Pre-Accd Action: STOPPED IN TRAFFIC		
	Apparent Factors: UNKNOWN, UNKNOWN		
Veh :2	OTHER	Registered Weight:	State of Registration: NJ
	Num of Occupants: 1	Driver's Age: 26	Sex: M Citation Issued: N
	Direction of Travel: SOUTH	Public Property Damage: N	School Bus Involved: N
	Pre-Accd Action: STOPPED IN TRAFFIC		
	Apparent Factors: UNKNOWN, UNKNOWN		
Veh :5	CAR/VAN/PICKUP	Registered Weight: 5000	State of Registration: NY
	Num of Occupants: 1	Driver's Age: 52	Sex: M Citation Issued: N
	Direction of Travel: SOUTH	Public Property Damage: N	School Bus Involved: N
	Pre-Accd Action: STOPPED IN TRAFFIC		
	Apparent Factors: UNKNOWN, UNKNOWN		
Veh :3	CAR/VAN/PICKUP	Registered Weight: 3136	State of Registration: NY
	Num of Occupants: 1	Driver's Age: 43	Sex: F Citation Issued: N
	Direction of Travel: SOUTH	Public Property Damage: N	School Bus Involved: N
	Pre-Accd Action: STOPPED IN TRAFFIC		
	Apparent Factors: UNKNOWN, UNKNOWN		

County: Dutchess Muni: Wappinger(T) Ref. Marker: 9D82033047 Street: Route 9D
AT INTERSECTION WITH Alpine Dr

7/9/2007 Mon 18:11 PM Persons Killed: 0 Persons Injured: 1 Extent of Injuries: A **Case: 2007-32258863**
 Accident Class: PROPERTY DAMAGE AND INJURY Police Agency: Num of Veh: 1
 Type Of Accident: OTHER NON-COLLISION Traffic Control: NONE
 Manner of Collision: OTHER Weather: CLEAR
 Road Surface Condition: DRY Road Char.: STRAIGHT AND LEVEL Light Condition: DAYLIGHT
 Loc. of Ped/Bicycle: NOT APPLICABLE Action of Ped/Bicycle: NOT APPLICABLE

Veh :1 MOTORCYCLE Registered Weight: State of Registration: NY
 Num of Occupants: 1 Driver's Age: 61 Sex: M Citation Issued: N
 Direction of Travel: SOUTH Public Property Damage: N School Bus Involved: N
 Pre-Accd Action: GOING STRAIGHT AHEAD
 Apparent Factors: NOT APPLICABLE, PASSENGER DISTRACTION

Accident Location Information System (ALIS)

Date: 11/15/10 11:54

Accident Verbal Description Report

Page: 55

5926 VDR NYS RT 9D from I 84 Exit 11 E.bound Ramps to CR 28**Data in this report covers the period Jun 30, 2005 - Jun 30, 2010****Complete Accident data from NYS DMV is only available thru 6/30/2010**

County: Dutchess Muni: Wappinger(T) Ref. Marker: 9D82033038 Street: Route 9D

AT INTERSECTION WITH Old State Rd

10/4/2007 Thu 12:11 PM Persons Killed: 0 Persons Injured: 0 Extent of Injuries: **Case: 2007-32342269**
 Accident Class: PROPERTY DAMAGE Police Agency: Num of Veh: 1
 Type Of Accident: COLLISION WITH SIGN POST Traffic Control: NONE
 Manner of Collision: OTHER Weather: CLEAR
 Road Surface Condition: DRY Road Char.: STRAIGHT AND LEVEL Light Condition: DAYLIGHT
 Loc. of Ped/Bicycle: NOT APPLICABLE Action of Ped/Bicycle: NOT APPLICABLE

Veh :1 CAR/VAN/PICKUP Registered Weight: 3482 State of Registration: NY
 Num of Occupants: 2 Driver's Age: 38 Sex: M Citation Issued: N
 Direction of Travel: SOUTH Public Property Damage: Y School Bus Involved: N
 Pre-Accd Action: GOING STRAIGHT AHEAD
 Apparent Factors: NOT APPLICABLE, FELL ASLEEP

County: Dutchess Muni: Fishkill(T) Ref. Marker: 9D82033001 Street: North Ave

AT INTERSECTION WITH EASTBOUND ON-OFF RAMP 84I

11/16/2005 Wed 21:11 PM Persons Killed: 0 Persons Injured: 0 Extent of Injuries: **Case: 2005-31678054**
 Accident Class: NON-REPORTABLE Police Agency: Num of Veh: 0
 Type Of Accident: NOT ENTERED Traffic Control: NOT ENTERED
 Manner of Collision: NOT ENTERED Weather: NOT ENTERED
 Road Surface Condition: NOT ENTERED Road Char.: NOT ENTERED Light Condition: NOT ENTERED
 Loc. of Ped/Bicycle: NOT ENTERED Action of Ped/Bicycle: NOT ENTERED

Veh : Registered Weight: State of Registration:
 Num of Occupants: Driver's Age: Sex: Citation Issued:
 Direction of Travel: Public Property Damage: School Bus Involved:
 Pre-Accd Action:

County: Dutchess Muni: Wappinger(T) Ref. Marker: 9D82033030 Street: Route 9D

AT INTERSECTION WITH Chelsea Rd

2/25/2006 Sat 00:11 AM Persons Killed: 0 Persons Injured: 0 Extent of Injuries: **Case: 2006-31701149**
 Accident Class: NON-REPORTABLE Police Agency: Num of Veh: 2
 Type Of Accident: COLLISION WITH MOTOR VEHICLE Traffic Control: TRAFFIC SIGNAL
 Manner of Collision: REAR END Weather: CLEAR
 Road Surface Condition: DRY Road Char.: CURVE AND GRADE Light Condition: DARK-ROAD LIGHTED
 Loc. of Ped/Bicycle: NOT APPLICABLE Action of Ped/Bicycle: NOT APPLICABLE

Veh :1 CAR/VAN/PICKUP Registered Weight: State of Registration: NY

Num of Occupants: 2

Driver's Age: 42

Sex: F

Citation Issued: N

Direction of Travel: SOUTH

Public Property Damage: N

School Bus Involved: N

Pre-Accd Action: STOPPED IN TRAFFIC

Apparent Factors: NOT APPLICABLE, NOT APPLICABLE

Accident Location Information System (ALIS)

Date: 11/15/10 11:54

Accident Verbal Description Report

Page: 6C

5926 VDR NYS RT 9D from I 84 Exit 11 E.bound Ramps to CR 28**Data in this report covers the period Jun 30, 2005 - Jun 30, 2010****Complete Accident data from NYSDMV is only available thru 6/30/2010**

County: Dutchess Muni: Wappinger(T) Ref. Marker: 9D82033030 Street: Route 9D

***** CONTINUED

Veh :2 CAR/VAN/PICKUP Registered Weight: State of Registration: NY
 Num of Occupants: 1 Driver's Age: 24 Sex: F Citation Issued: Y
 Direction of Travel: SOUTH Public Property Damage: N School Bus Involved: N
 Pre-Accd Action: GOING STRAIGHT AHEAD
 Apparent Factors: ALCOHOL INVOLVEMENT, FOLLOWING TOO CLOSELY

County: Dutchess Muni: Fishkill(T) Ref. Marker: 9D82033001 Street: North Ave
 AT INTERSECTION WITH EASTBOUND ON-OFF RAMP 84I

9/6/2007 Thu 12:11 PM Persons Killed: 0 Persons Injured: 0 Extent of Injuries: **Case: 2007-32354287**
 Accident Class: PROPERTY DAMAGE Police Agency: Num of Veh: 2
 Type Of Accident: COLLISION WITH MOTOR VEHICLE Traffic Control: HIGHWAY WORK AREA
 Manner of Collision: OVERTAKING Weather: CLEAR
 Road Surface Condition: DRY Road Char.: STRAIGHT AND LEVEL Light Condition: DAYLIGHT
 Loc. of Ped/Bicycle: NOT APPLICABLE Action of Ped/Bicycle: NOT APPLICABLE

Veh :1 TRUCK Registered Weight: 54000 State of Registration: NY
 Num of Occupants: 1 Driver's Age: 37 Sex: M Citation Issued: N
 Direction of Travel: NORTH Public Property Damage: N School Bus Involved: N
 Pre-Accd Action: GOING STRAIGHT AHEAD
 Apparent Factors: UNKNOWN, DRIVER INATTENTION

Veh :2 CAR/VAN/PICKUP Registered Weight: 3200 State of Registration: NY
 Num of Occupants: 1 Driver's Age: 75 Sex: F Citation Issued: N
 Direction of Travel: NORTH Public Property Damage: N School Bus Involved: N
 Pre-Accd Action: GOING STRAIGHT AHEAD
 Apparent Factors: NOT APPLICABLE, UNKNOWN

County: Dutchess Muni: Fishkill(T) Ref. Marker: 9D82033001 Street: North Ave
 AT INTERSECTION WITH EASTBOUND ON-OFF RAMP 84I

8/31/2007 Fri 12:11 PM Persons Killed: 0 Persons Injured: 0 Extent of Injuries: **Case: 2007-32315765**
 Accident Class: PROPERTY DAMAGE Police Agency: Num of Veh: 2
 Type Of Accident: COLLISION WITH MOTOR VEHICLE Traffic Control: TRAFFIC SIGNAL
 Manner of Collision: LEFT TURN (AGAINST OTHER CAR) Weather: CLEAR
 Road Surface Condition: DRY Road Char.: STRAIGHT AND LEVEL Light Condition: DAYLIGHT
 Loc. of Ped/Bicycle: NOT APPLICABLE Action of Ped/Bicycle: NOT APPLICABLE

Veh :2	CAR/VAN/PICKUP	Registered Weight: 2687	State of Registration: NY
	Num of Occupants: 1	Driver's Age: 79	Sex: F Citation Issued: N
	Direction of Travel: EAST	Public Property Damage: N	School Bus Involved: N
	Pre-Accd Action: MAKING LEFT TURN		
	Apparent Factors: OTHER (VEHICLE), UNKNOWN		
Veh :1	CAR/VAN/PICKUP	Registered Weight: 3860	State of Registration: NY
	Num of Occupants: 2	Driver's Age: 58	Sex: F Citation Issued: N
	Direction of Travel: NORTH	Public Property Damage: N	School Bus Involved: N
	Pre-Accd Action: GOING STRAIGHT AHEAD		
	Apparent Factors: UNKNOWN, OTHER (VEHICLE)		

Accident Location Information System (ALIS)

Date: 11/15/10 11:54

Accident Verbal Description Report

Page: 61

5926 VDR NYS RT 9D from I 84 Exit 11 E.bound Ramps to CR 28**Data in this report covers the period Jun 30, 2005 - Jun 30, 2010****Complete Accident data from NYSDMV is only available thru 6/30/2010**

County: Dutchess Muni: Fishkill(T) Ref. Marker: 9D82033010 Street: Route 9D

AT INTERSECTION WITH Brockway Rd

8/28/2007 Tue 18:11 PM Persons Killed: 0 Persons Injured: 0 Extent of Injuries: **Case: 2007-32315580**
 Accident Class: PROPERTY DAMAGE Police Agency: Num of Veh: 2
 Type Of Accident: COLLISION WITH MOTOR VEHICLE Traffic Control: UNKNOWN
 Manner of Collision: RIGHT TURN (AGAINST OTHER CAR) Weather: CLEAR
 Road Surface Condition: DRY Road Char.: STRAIGHT AND LEVEL Light Condition: DUSK
 Loc. of Ped/Bicycle: NOT APPLICABLE Action of Ped/Bicycle: NOT APPLICABLE

Veh :1 CAR/VAN/PICKUP Registered Weight: 2904 State of Registration: NY
 Num of Occupants: 1 Driver's Age: 43 Sex: F Citation Issued: N
 Direction of Travel: NORTH Public Property Damage: N School Bus Involved: N
 Pre-Accd Action: GOING STRAIGHT AHEAD
 Apparent Factors: UNKNOWN, UNKNOWN

Veh :2 CAR/VAN/PICKUP Registered Weight: 4060 State of Registration: NY
 Num of Occupants: 1 Driver's Age: 24 Sex: F Citation Issued: N
 Direction of Travel: UNKNOWN Public Property Damage: N School Bus Involved: N
 Pre-Accd Action: UNKNOWN
 Apparent Factors: UNKNOWN, UNKNOWN

County: Dutchess Muni: Fishkill(T) Ref. Marker: 9D82033010 Street: Route 9D

AT INTERSECTION WITH Brockway Rd

8/13/2007 Mon 08:11 AM Persons Killed: 0 Persons Injured: 0 Extent of Injuries: **Case: 2007-32299362**
 Accident Class: PROPERTY DAMAGE Police Agency: Num of Veh: 2
 Type Of Accident: COLLISION WITH MOTOR VEHICLE Traffic Control: UNKNOWN
 Manner of Collision: RIGHT ANGLE Weather: UNKNOWN
 Road Surface Condition: UNKNOWN Road Char.: UNKNOWN Light Condition: UNKNOWN
 Loc. of Ped/Bicycle: NOT APPLICABLE Action of Ped/Bicycle: NOT APPLICABLE

Veh :2 OTHER Registered Weight: State of Registration:
 Num of Occupants: 1 Driver's Age: 25 Sex: M Citation Issued: N
 Direction of Travel: UNKNOWN Public Property Damage: N School Bus Involved: N
 Pre-Accd Action: MAKING LEFT TURN
 Apparent Factors: UNKNOWN, UNKNOWN

Veh :1 CAR/VAN/PICKUP Registered Weight: 3493 State of Registration: NY

Num of Occupants: 1

Driver's Age: 25

Sex: M

Citation Issued: N

Direction of Travel: UNKNOWN

Public Property Damage: N

School Bus Involved: N

Pre-Accd Action: UNKNOWN

Apparent Factors: UNKNOWN, UNKNOWN

County: Dutchess Muni: Fishkill(T) Ref. Marker: 9D82033029 Street: Route 9D
113 Meters South of Chelsea Rd

10/2/2006

Mon 18:11 PM

Persons Killed: 0

Persons Injured: 0

Extent of Injuries:

Case: 2006-31929346

Accident Class: PROPERTY DAMAGE

Police Agency:

Num of Veh: 2

Type Of Accident: COLLISION WITH MOTOR VEHICLE

Traffic Control: NONE

Manner of Collision: REAR END

Weather: CLEAR

Road Surface Condition: DRY

Road Char.: CURVE AND GRADE

Light Condition: DUSK

Loc. of Ped/Bicycle: NOT APPLICABLE

Action of Ped/Bicycle: NOT APPLICABLE

Accident Location Information System (ALIS)

Date: 11/15/10 11:54

Accident Verbal Description Report

Page: 62

5926 VDR NYS RT 9D from I 84 Exit 11 E.bound Ramps to CR 28**Data in this report covers the period Jun 30, 2005 - Jun 30, 2010****Complete Accident data from NYS DMV is only available thru 6/30/2010**

County: Dutchess Muni: Fishkill(T) Ref. Marker: 9D82033029 Street: Route 9D

***** CONTINUED

Veh :1 CAR/VAN/PICKUP Registered Weight: 3949 State of Registration: NY
 Num of Occupants: 1 Driver's Age: 49 Sex: M Citation Issued: N
 Direction of Travel: NORTH Public Property Damage: N School Bus Involved: N
 Pre-Accd Action: GOING STRAIGHT AHEAD
 Apparent Factors: NOT APPLICABLE, NOT APPLICABLE

Veh :2 CAR/VAN/PICKUP Registered Weight: 3254 State of Registration: NY
 Num of Occupants: 1 Driver's Age: 77 Sex: M Citation Issued: Y
 Direction of Travel: NORTH Public Property Damage: N School Bus Involved: N
 Pre-Accd Action: CHANGING LANES
 Apparent Factors: FOLLOWING TOO CLOSELY, NOT APPLICABLE

County: Dutchess Muni: Wappinger(T) Ref. Marker: 9D82033039 Street: Route 9D
272 Meters North of Old State Rd

9/17/2006 Sun 19:11 PM Persons Killed: 0 Persons Injured: 0 Extent of Injuries: **Case: 2006-31929368**
 Accident Class: NON-REPORTABLE Police Agency: Num of Veh: 2
 Type Of Accident: COLLISION WITH MOTOR VEHICLE Traffic Control: NONE
 Manner of Collision: REAR END Weather: CLEAR
 Road Surface Condition: DRY Road Char.: STRAIGHT AND LEVEL Light Condition: DARK-ROAD LIGHTED
 Loc. of Ped/Bicycle: NOT APPLICABLE Action of Ped/Bicycle: NOT APPLICABLE

Veh :1 CAR/VAN/PICKUP Registered Weight: State of Registration: NJ
 Num of Occupants: 1 Driver's Age: 62 Sex: F Citation Issued: Y
 Direction of Travel: SOUTH Public Property Damage: N School Bus Involved: N
 Pre-Accd Action: SLOWED OR STOPPING
 Apparent Factors: NOT APPLICABLE, FOLLOWING TOO CLOSELY

Veh :2 CAR/VAN/PICKUP Registered Weight: State of Registration: NY
 Num of Occupants: 1 Driver's Age: 54 Sex: M Citation Issued: N
 Direction of Travel: SOUTH Public Property Damage: N School Bus Involved: N
 Pre-Accd Action: SLOWED OR STOPPING
 Apparent Factors: NOT APPLICABLE, NOT APPLICABLE

County: Dutchess Muni: Wappinger(T) Ref. Marker: 9D82033046 Street: Route 9D

147 Meters South of Alpine Dr

10/12/2005 Wed 06:11 AM Persons Killed: 0 Persons Injured: 0 Extent of Injuries: **Case: 2005-31579441**
 Accident Class: NON-REPORTABLE Police Agency: Num of Veh: 2
 Type Of Accident: COLLISION WITH MOTOR VEHICLE Traffic Control: NO PASSING ZONE
 Manner of Collision: SIDESWIPE Weather: RAIN
 Road Surface Condition: WET Road Char.: STRAIGHT AND LEVEL Light Condition: DAWN
 Loc. of Ped/Bicycle: NOT APPLICABLE Action of Ped/Bicycle: NOT APPLICABLE

Veh :1 CAR/VAN/PICKUP Registered Weight: State of Registration: NY
 Num of Occupants: 1 Driver's Age: 18 Sex: F Citation Issued: N
 Direction of Travel: SOUTH Public Property Damage: N School Bus Involved: N
 Pre-Accd Action: OTHER
 Apparent Factors: PASSING OR LANE USAGE IMPROPERLY, NOT APPLICABLE

Accident Location Information System (ALIS)

Date: 11/15/10 11:54

Accident Verbal Description Report

Page: 63

5926 VDR NYS RT 9D from I 84 Exit 11 E.bound Ramps to CR 28**Data in this report covers the period Jun 30, 2005 - Jun 30, 2010****Complete Accident data from NYS DMV is only available thru 6/30/2010**

County: Dutchess Muni: Wappinger(T) Ref. Marker: 9D82033046 Street: Route 9D

***** CONTINUED

Veh :2 OTHER Registered Weight: State of Registration:
 Num of Occupants: 1 Driver's Age: Sex: U Citation Issued: N
 Direction of Travel: NORTH Public Property Damage: N School Bus Involved: N
 Pre-Accd Action: GOING STRAIGHT AHEAD
 Apparent Factors: UNKNOWN, UNKNOWN

County: Dutchess Muni: Wappinger(T) Ref. Marker: 9D82033032 Street: Route 9D
10 Meters North of Popula Blvd

1/3/2006 Tue 09:11 AM Persons Killed: 0 Persons Injured: 0 Extent of Injuries: **Case: 2006-31639310**
 Accident Class: NON-REPORTABLE Police Agency: Num of Veh: 2
 Type Of Accident: COLLISION WITH MOTOR VEHICLE Traffic Control: NO PASSING ZONE
 Manner of Collision: OVERTAKING Weather: SNOW
 Road Surface Condition: SNOW/ICE Road Char.: STRAIGHT AT HILLCREST Light Condition: DAYLIGHT
 Loc. of Ped/Bicycle: NOT APPLICABLE Action of Ped/Bicycle: NOT APPLICABLE

Veh :1 CAR/VAN/PICKUP Registered Weight: State of Registration: NY
 Num of Occupants: 1 Driver's Age: 25 Sex: F Citation Issued: N
 Direction of Travel: NORTH Public Property Damage: N School Bus Involved: N
 Pre-Accd Action: GOING STRAIGHT AHEAD
 Apparent Factors: PAVEMENT SLIPPERY, NOT APPLICABLE

Veh :2 CAR/VAN/PICKUP Registered Weight: State of Registration: NY
 Num of Occupants: 2 Driver's Age: 42 Sex: M Citation Issued: N
 Direction of Travel: NORTH Public Property Damage: N School Bus Involved: N
 Pre-Accd Action: PARKED
 Apparent Factors: NOT APPLICABLE, NOT APPLICABLE

County: Dutchess Muni: Wappinger(T) Ref. Marker: 9D82033032 Street: Route 9D
10 Meters North of Popula Blvd

1/2/2006 Mon 23:11 PM Persons Killed: 0 Persons Injured: 0 Extent of Injuries: **Case: 2006-31645744**
 Accident Class: NON-REPORTABLE Police Agency: Num of Veh: 1
 Type Of Accident: OTHER NON-COLLISION Traffic Control: NONE
 Manner of Collision: OTHER Weather: SNOW
 Road Surface Condition: SNOW/ICE Road Char.: STRAIGHT AND LEVEL Light Condition: DARK-ROAD LIGHTED
 Loc. of Ped/Bicycle: NOT APPLICABLE Action of Ped/Bicycle: NOT APPLICABLE

Veh :1	CAR/VAN/PICKUP	Registered Weight:	State of Registration: NY
	Num of Occupants: 1	Driver's Age: 25	Sex: M Citation Issued: N
	Direction of Travel: WEST	Public Property Damage: N	School Bus Involved: N
	Pre-Accd Action: GOING STRAIGHT AHEAD		
	Apparent Factors: PAVEMENT SLIPPERY, UNSAFE SPEED		

County: Dutchess Muni: Wappinger(T) Ref. Marker: 9D82033045 Street: Route 9D
 146 Meters North of Old State Rd

1/20/2006	Fri 05:11 AM	Persons Killed: 0	Persons Injured: 0	Extent of Injuries:	Case: 2006-31653260
	Accident Class: NON-REPORTABLE			Police Agency:	Num of Veh: 1
	Type Of Accident: COLLISION WITH DEER				Traffic Control: NONE
	Manner of Collision: OTHER			Weather: CLEAR	
	Road Surface Condition: DRY	Road Char.: STRAIGHT AND LEVEL		Light Condition: DARK-ROAD UNLIGHTED	
	Loc. of Ped/Bicycle: NOT APPLICABLE			Action of Ped/Bicycle: NOT APPLICABLE	

Accident Location Information System (ALIS)

Date: 11/15/10 11:54

Accident Verbal Description Report

Page: 64

5926 VDR NYS RT 9D from I 84 Exit 11 E.bound Ramps to CR 28**Data in this report covers the period Jun 30, 2005 - Jun 30, 2010****Complete Accident data from NYS DMV is only available thru 6/30/2010**

County: Dutchess Muni: Wappinger(T) Ref. Marker: 9D82033045 Street: Route 9D

**** CONTINUED

Veh :1 CAR/VAN/PICKUP Registered Weight: State of Registration: NY
 Num of Occupants: 1 Driver's Age: 31 Sex: M Citation Issued: N
 Direction of Travel: SOUTH Public Property Damage: N School Bus Involved: N
 Pre-Accd Action: GOING STRAIGHT AHEAD
 Apparent Factors: ANIMAL'S ACTION, NOT APPLICABLE

County: Dutchess Muni: Wappinger(T) Ref. Marker: 9D82033039 Street: Route 9D

272 Meters North of Old State Rd

12/21/2005 Wed 17:11 PM Persons Killed: 0 Persons Injured: 0 Extent of Injuries: **Case: 2005-31634189**
 Accident Class: NON-REPORTABLE Police Agency: Num of Veh: 2
 Type Of Accident: COLLISION WITH MOTOR VEHICLE Traffic Control: NONE
 Manner of Collision: REAR END Weather: CLOUDY
 Road Surface Condition: DRY Road Char.: STRAIGHT AND LEVEL Light Condition: DARK-ROAD UNLIGHTED
 Loc. of Ped/Bicycle: NOT APPLICABLE Action of Ped/Bicycle: NOT APPLICABLE

Veh :1 CAR/VAN/PICKUP Registered Weight: State of Registration: NY
 Num of Occupants: 3 Driver's Age: 48 Sex: M Citation Issued: N
 Direction of Travel: NORTH Public Property Damage: N School Bus Involved: N
 Pre-Accd Action: SLOWED OR STOPPING
 Apparent Factors: NOT APPLICABLE, NOT APPLICABLE

Veh :2 CAR/VAN/PICKUP Registered Weight: State of Registration: NY
 Num of Occupants: 1 Driver's Age: 59 Sex: F Citation Issued: N
 Direction of Travel: NORTH Public Property Damage: N School Bus Involved: N
 Pre-Accd Action: GOING STRAIGHT AHEAD
 Apparent Factors: NOT APPLICABLE, FOLLOWING TOO CLOSELY

County: Dutchess Muni: Wappinger(T) Ref. Marker: 9D82033049 Street: Route 9D

81 Meters North of Unnamed Street

1/14/2006 Sat 06:11 AM Persons Killed: 0 Persons Injured: 0 Extent of Injuries: **Case: 2006-31653861**
 Accident Class: NON-REPORTABLE Police Agency: Num of Veh: 1
 Type Of Accident: COLLISION WITH TREE Traffic Control: NO PASSING ZONE
 Manner of Collision: OTHER Weather: RAIN
 Road Surface Condition: WET Road Char.: CURVE AND LEVEL Light Condition: DAWN
 Loc. of Ped/Bicycle: NOT APPLICABLE Action of Ped/Bicycle: NOT APPLICABLE

Veh :1 CAR/VAN/PICKUP Registered Weight: State of Registration: NY
 Num of Occupants: 1 Driver's Age: 23 Sex: M Citation Issued: N
 Direction of Travel: NORTH Public Property Damage: N School Bus Involved: N
 Pre-Accd Action: GOING STRAIGHT AHEAD
 Apparent Factors: FELL ASLEEP, NOT APPLICABLE

County: Dutchess Muni: Wappinger(T) Ref. Marker: 9D82033031 Street: Route 9D
 142 Meters South of Popula Blvd

12/3/2005 Sat 13:11 PM Persons Killed: 0 Persons Injured: 0 Extent of Injuries: **Case: 2005-31616503**
 Accident Class: NON-REPORTABLE Police Agency: Num of Veh: 3
 Type Of Accident: COLLISION WITH MOTOR VEHICLE Traffic Control: NONE
 Manner of Collision: OTHER Weather: CLOUDY
 Road Surface Condition: DRY Road Char.: STRAIGHT AND LEVEL Light Condition: DAYLIGHT
 Loc. of Ped/Bicycle: NOT APPLICABLE Action of Ped/Bicycle: NOT APPLICABLE

Accident Location Information System (ALIS)

Date: 11/15/10 11:54

Accident Verbal Description Report

Page: 65

5926 VDR NYS RT 9D from I 84 Exit 11 E.bound Ramps to CR 28**Data in this report covers the period Jun 30, 2005 - Jun 30, 2010****Complete Accident data from NYS DMV is only available thru 6/30/2010**

County: Dutchess Muni: Wappinger(T) Ref. Marker: 9D82033031 Street: Route 9D

**** CONTINUED

Veh :1 CAR/VAN/PICKUP Registered Weight: State of Registration: NY
 Num of Occupants: 3 Driver's Age: 81 Sex: F Citation Issued: N
 Direction of Travel: SOUTH Public Property Damage: N School Bus Involved: N
 Pre-Accd Action: STOPPED IN TRAFFIC
 Apparent Factors: NOT APPLICABLE, NOT APPLICABLE

Veh :2 CAR/VAN/PICKUP Registered Weight: State of Registration: NY
 Num of Occupants: 1 Driver's Age: 41 Sex: M Citation Issued: N
 Direction of Travel: SOUTH Public Property Damage: N School Bus Involved: N
 Pre-Accd Action: STOPPED IN TRAFFIC
 Apparent Factors: NOT APPLICABLE, NOT APPLICABLE

Veh :3 CAR/VAN/PICKUP Registered Weight: State of Registration: NY
 Num of Occupants: 1 Driver's Age: 35 Sex: M Citation Issued: N
 Direction of Travel: SOUTH Public Property Damage: N School Bus Involved: N
 Pre-Accd Action: SLOWED OR STOPPING
 Apparent Factors: FOLLOWING TOO CLOSELY, TOW HITCH DEFECTIVE

County: Dutchess Muni: Wappinger(T) Ref. Marker: 9D82033049 Street: Route 9D

81 Meters North of Unnamed Street

1/10/2006 Tue 12:11 PM Persons Killed: 0 Persons Injured: 0 Extent of Injuries: **Case: 2006-31642763**
 Accident Class: NON-REPORTABLE Police Agency: Num of Veh: 2
 Type Of Accident: COLLISION WITH MOTOR VEHICLE Traffic Control: NO PASSING ZONE
 Manner of Collision: REAR END Weather: CLEAR
 Road Surface Condition: DRY Road Char.: STRAIGHT/ GRADE Light Condition: DAYLIGHT
 Loc. of Ped/Bicycle: NOT APPLICABLE Action of Ped/Bicycle: NOT APPLICABLE

Veh :2 TRUCK Registered Weight: State of Registration: NY
 Num of Occupants: 3 Driver's Age: 18 Sex: M Citation Issued: N
 Direction of Travel: NORTH Public Property Damage: N School Bus Involved: N
 Pre-Accd Action: GOING STRAIGHT AHEAD
 Apparent Factors: NOT APPLICABLE, NOT APPLICABLE

Veh :1 CAR/VAN/PICKUP Registered Weight: State of Registration: NY
 Num of Occupants: 1 Driver's Age: 20 Sex: M Citation Issued: N
 Direction of Travel: NORTH Public Property Damage: N School Bus Involved: N
 Pre-Accd Action: GOING STRAIGHT AHEAD
 Apparent Factors: NOT APPLICABLE, FOLLOWING TOO CLOSELY

County: Dutchess Muni: Wappinger(T) Ref. Marker: 9D82033053 Street: Route 9D
 136 Meters South of Old Hopewell Rd

7/29/2005 Fri 08:11 AM Persons Killed: 0 Persons Injured: 0 Extent of Injuries: **Case: 2005-31654718**
 Accident Class: NON-REPORTABLE Police Agency: Num of Veh: 2
 Type Of Accident: COLLISION WITH MOTOR VEHICLE Traffic Control: NO PASSING ZONE
 Manner of Collision: REAR END Weather: CLEAR
 Road Surface Condition: DRY Road Char.: CURVE AND GRADE Light Condition: DAYLIGHT
 Loc. of Ped/Bicycle: NOT APPLICABLE Action of Ped/Bicycle: NOT APPLICABLE

Accident Location Information System (ALIS)

Date: 11/15/10 11:54

Accident Verbal Description Report

Page: 66

5926 VDR NYS RT 9D from I 84 Exit 11 E.bound Ramps to CR 28**Data in this report covers the period Jun 30, 2005 - Jun 30, 2010****Complete Accident data from NYS DMV is only available thru 6/30/2010**

County: Dutchess Muni: Wappinger(T) Ref. Marker: 9D82033053 Street: Route 9D

***** CONTINUED

Veh :1 CAR/VAN/PICKUP Registered Weight: State of Registration: NY
 Num of Occupants: 1 Driver's Age: 28 Sex: M Citation Issued: N
 Direction of Travel: NORTH Public Property Damage: N School Bus Involved: N
 Pre-Accd Action: GOING STRAIGHT AHEAD
 Apparent Factors: NOT APPLICABLE, NOT APPLICABLE

Veh :2 CAR/VAN/PICKUP Registered Weight: State of Registration: NY
 Num of Occupants: 1 Driver's Age: 19 Sex: M Citation Issued: N
 Direction of Travel: NORTH Public Property Damage: N School Bus Involved: N
 Pre-Accd Action: GOING STRAIGHT AHEAD
 Apparent Factors: UNSAFE SPEED, NOT APPLICABLE

County: Dutchess Muni: Wappinger(T) Ref. Marker: 9D82033047 Street: Route 9D
13 Meters North of Alpine Dr

12/12/2005 Mon 16:11 PM Persons Killed: 0 Persons Injured: 0 Extent of Injuries: **Case: 2005-31654731**
 Accident Class: PROPERTY DAMAGE Police Agency: Num of Veh: 2
 Type Of Accident: COLLISION WITH MOTOR VEHICLE Traffic Control: NONE
 Manner of Collision: OVERTAKING Weather: CLOUDY
 Road Surface Condition: DRY Road Char.: CURVE AND GRADE Light Condition: DAYLIGHT
 Loc. of Ped/Bicycle: NOT APPLICABLE Action of Ped/Bicycle: NOT APPLICABLE

Veh :1 BUS Registered Weight: State of Registration: NY
 Num of Occupants: 1 Driver's Age: 60 Sex: M Citation Issued: N
 Direction of Travel: NORTH-WEST Public Property Damage: N School Bus Involved: Y
 Pre-Accd Action: GOING STRAIGHT AHEAD
 Apparent Factors: TURNING IMPROPER, NOT APPLICABLE

Veh :2 CAR/VAN/PICKUP Registered Weight: 2542 State of Registration: NY
 Num of Occupants: 1 Driver's Age: 30 Sex: F Citation Issued: N
 Direction of Travel: NORTH-WEST Public Property Damage: N School Bus Involved: N
 Pre-Accd Action: OTHER
 Apparent Factors: NOT APPLICABLE, NOT APPLICABLE

County: Dutchess Muni: Wappinger(T) Ref. Marker: 9D82033035 Street: Route 9D

129 Meters North of Country Club Ln
7/11/2005 Mon 16:11 PM Persons Killed: 0 Persons Injured: 0 Extent of Injuries: **Case: 2005-31654683**
 Accident Class: NON-REPORTABLE Police Agency: Num of Veh: 1
 Type Of Accident: COLLISION WITH TREE Traffic Control: NO PASSING ZONE
 Manner of Collision: OTHER Weather: CLEAR
 Road Surface Condition: DRY Road Char.: STRAIGHT AND LEVEL Light Condition: DAYLIGHT
 Loc. of Ped/Bicycle: NOT APPLICABLE Action of Ped/Bicycle: NOT APPLICABLE

Veh :1 CAR/VAN/PICKUP Registered Weight: State of Registration: NY
 Num of Occupants: 1 Driver's Age: 30 Sex: M Citation Issued: N
 Direction of Travel: NORTH Public Property Damage: N School Bus Involved: N
 Pre-Accd Action: GOING STRAIGHT AHEAD
 Apparent Factors: FELL ASLEEP, NOT APPLICABLE

Accident Location Information System (ALIS)

Date: 11/15/10 11:54

Accident Verbal Description Report

Page: 67

5926 VDR NYS RT 9D from I 84 Exit 11 E.bound Ramps to CR 28**Data in this report covers the period Jun 30, 2005 - Jun 30, 2010****Complete Accident data from NYS DMV is only available thru 6/30/2010**

County: Dutchess Muni: Wappinger(T) Ref. Marker: 9D82033033 Street: Route 9D

171 Meters North of Popula Blvd

7/11/2005 Mon 16:11 PM Persons Killed: 0 Persons Injured: 2 Extent of Injuries: CC **Case: 2005-3165412**
 Accident Class: INJURY Police Agency: Num of Veh: 2
 Type Of Accident: COLLISION WITH MOTOR VEHICLE Traffic Control: NO PASSING ZONE
 Manner of Collision: LEFT TURN (AGAINST OTHER CAR) Weather: CLEAR
 Road Surface Condition: DRY Road Char.: STRAIGHT AND LEVEL Light Condition: DAYLIGHT
 Loc. of Ped/Bicycle: NOT APPLICABLE Action of Ped/Bicycle: NOT APPLICABLE

Veh :1 CAR/VAN/PICKUP Registered Weight: 5807 State of Registration: NY
 Num of Occupants: 2 Driver's Age: 46 Sex: M Citation Issued: Y
 Direction of Travel: NORTH Public Property Damage: N School Bus Involved: N
 Pre-Accd Action: MAKING U TURN
 Apparent Factors: FAILURE TO YIELD RIGHT OF WAY, NOT APPLICABLE

Veh :2 CAR/VAN/PICKUP Registered Weight: 2784 State of Registration: NY
 Num of Occupants: 1 Driver's Age: 65 Sex: M Citation Issued: N
 Direction of Travel: SOUTH Public Property Damage: N School Bus Involved: N
 Pre-Accd Action: GOING STRAIGHT AHEAD
 Apparent Factors: NOT APPLICABLE, NOT APPLICABLE

County: Dutchess Muni: Wappinger(T) Ref. Marker: 9D82033037 Street: Route 9D

2 Meters East of Stoneykill Rd

11/13/2005 Sun 17:11 PM Persons Killed: 0 Persons Injured: 0 Extent of Injuries: **Case: 2005-3165417**
 Accident Class: NON-REPORTABLE Police Agency: Num of Veh: 1
 Type Of Accident: COLLISION WITH DEER Traffic Control: NONE
 Manner of Collision: OTHER Weather: CLEAR
 Road Surface Condition: DRY Road Char.: STRAIGHT AND LEVEL Light Condition: DUSK
 Loc. of Ped/Bicycle: NOT APPLICABLE Action of Ped/Bicycle: NOT APPLICABLE

Veh :1 CAR/VAN/PICKUP Registered Weight: State of Registration: NY
 Num of Occupants: 2 Driver's Age: 63 Sex: M Citation Issued: N
 Direction of Travel: NORTH Public Property Damage: N School Bus Involved: N
 Pre-Accd Action: GOING STRAIGHT AHEAD
 Apparent Factors: ANIMAL'S ACTION, NOT APPLICABLE

County: Dutchess Muni: Fishkill(T) Ref. Marker: 9D82033002 Street: Route 9D

30 Meters North of Ramp

11/2/2005	Wed 16:11 PM	Persons Killed: 0	Persons Injured: 0	Extent of Injuries:	Case: 2005-31671070
	Accident Class: NON-REPORTABLE			Police Agency:	Num of Veh: 0
	Type Of Accident: NOT ENTERED			Traffic Control: NOT ENTERED	
	Manner of Collision: NOT ENTERED			Weather: NOT ENTERED	
	Road Surface Condition: NOT ENTERED		Road Char.: NOT ENTERED	Light Condition: NOT ENTERED	
	Loc. of Ped/Bicycle: NOT ENTERED		Action of Ped/Bicycle: NOT ENTERED		

Accident Location Information System (ALIS)

Date: 11/15/10 11:54

Accident Verbal Description Report

Page: 68

5926 VDR NYS RT 9D from I 84 Exit 11 E.bound Ramps to CR 28**Data in this report covers the period Jun 30, 2005 - Jun 30, 2010****Complete Accident data from NYS DMV is only available thru 6/30/2010**

County: Dutchess Muni: Fishkill(T) Ref. Marker: 9D82033002 Street: Route 9D

***** CONTINUED

Veh : Registered Weight: State of Registration:
 Num of Occupants: Driver's Age: Sex: Citation Issued:
 Direction of Travel: Public Property Damage: School Bus Involved:
 Pre-Accd Action:

County: Dutchess Muni: Fishkill(T) Ref. Marker: 9D82033010 Street: Route 9D

61 Meters East of Pappas Ln

10/18/2005 Tue 14:11 PM Persons Killed: 0 Persons Injured: 1 Extent of Injuries: C **Case: 2005-31635058**
 Accident Class: PROPERTY DAMAGE AND INJURY Police Agency: Num of Veh: 2
 Type Of Accident: COLLISION WITH MOTOR VEHICLE Traffic Control: HIGHWAY WORK AREA
 Manner of Collision: REAR END Weather: CLEAR
 Road Surface Condition: DRY Road Char.: STRAIGHT AND LEVEL Light Condition: DAYLIGHT
 Loc. of Ped/Bicycle: NOT APPLICABLE Action of Ped/Bicycle: NOT APPLICABLE

Veh :1 CAR/VAN/PICKUP Registered Weight: 3805 State of Registration: NY
 Num of Occupants: 1 Driver's Age: 60 Sex: F Citation Issued: N
 Direction of Travel: NORTH Public Property Damage: N School Bus Involved: N
 Pre-Accd Action: GOING STRAIGHT AHEAD
 Apparent Factors: UNKNOWN, UNKNOWN

Veh :2 TRUCK Registered Weight: State of Registration: PA
 Num of Occupants: 2 Driver's Age: 58 Sex: M Citation Issued: N
 Direction of Travel: NORTH Public Property Damage: N School Bus Involved: N
 Pre-Accd Action: GOING STRAIGHT AHEAD
 Apparent Factors: UNKNOWN, UNKNOWN

County: Dutchess Muni: Wappinger(T) Ref. Marker: 9D82033044 Street: Route 9D

14 Meters South of Old State Rd

3/23/2006 Thu 15:11 PM Persons Killed: 0 Persons Injured: 1 Extent of Injuries: C **Case: 2006-31734674**
 Accident Class: INJURY Police Agency: Num of Veh: 2
 Type Of Accident: COLLISION WITH MOTOR VEHICLE Traffic Control: NONE
 Manner of Collision: REAR END Weather: CLEAR
 Road Surface Condition: DRY Road Char.: STRAIGHT/ GRADE Light Condition: DAYLIGHT
 Loc. of Ped/Bicycle: NOT APPLICABLE Action of Ped/Bicycle: NOT APPLICABLE

Veh :1 CAR/VAN/PICKUP Registered Weight: 3023 State of Registration: NY

Accident Location Information System (ALIS)

Date: 11/15/10 11:54

Accident Verbal Description Report

Page: 65

5926 VDR NYS RT 9D from I 84 Exit 11 E.bound Ramps to CR 28**Data in this report covers the period Jun 30, 2005 - Jun 30, 2010****Complete Accident data from NYSDMV is only available thru 6/30/2010**

County: Dutchess Muni: Fishkill(T) Ref. Marker: 9D82033016 Street: Route 9D

95 Meters South of Unnamed Street

3/29/2006 Wed 00:11 AM Persons Killed: 0 Persons Injured: 0 Extent of Injuries: **Case: 2006-31745027**
 Accident Class: NON-REPORTABLE Police Agency: Num of Veh: 1
 Type Of Accident: COLLISION WITH DEER Traffic Control: NO PASSING ZONE
 Manner of Collision: OTHER Weather: CLEAR
 Road Surface Condition: DRY Road Char.: STRAIGHT AND LEVEL Light Condition: DARK-ROAD LIGHTED
 Loc. of Ped/Bicycle: NOT APPLICABLE Action of Ped/Bicycle: NOT APPLICABLE

Veh :1 CAR/VAN/PICKUP Registered Weight: State of Registration: NY
 Num of Occupants: 1 Driver's Age: 18 Sex: M Citation Issued: N
 Direction of Travel: SOUTH Public Property Damage: N School Bus Involved: N
 Pre-Accd Action: GOING STRAIGHT AHEAD
 Apparent Factors: ANIMAL'S ACTION, NOT APPLICABLE

County: Dutchess Muni: Fishkill(T) Ref. Marker: 9D82033011 Street: Fotis Pl

4 Meters West of Fotis Pl

8/10/2005 Wed 16:11 PM Persons Killed: 0 Persons Injured: 2 Extent of Injuries: CC **Case: 2005-31557559**
 Accident Class: INJURY Police Agency: Num of Veh: 2
 Type Of Accident: COLLISION WITH MOTOR VEHICLE Traffic Control: NO PASSING ZONE
 Manner of Collision: REAR END Weather: CLEAR
 Road Surface Condition: DRY Road Char.: STRAIGHT AND LEVEL Light Condition: DAYLIGHT
 Loc. of Ped/Bicycle: NOT APPLICABLE Action of Ped/Bicycle: NOT APPLICABLE

Veh :1 CAR/VAN/PICKUP Registered Weight: 2848 State of Registration: NY
 Num of Occupants: 1 Driver's Age: 44 Sex: F Citation Issued: N
 Direction of Travel: SOUTH Public Property Damage: N School Bus Involved: N
 Pre-Accd Action: GOING STRAIGHT AHEAD
 Apparent Factors: UNKNOWN, UNKNOWN

Veh :2 CAR/VAN/PICKUP Registered Weight: 4148 State of Registration: NY
 Num of Occupants: 1 Driver's Age: 41 Sex: F Citation Issued: N
 Direction of Travel: SOUTH Public Property Damage: N School Bus Involved: N
 Pre-Accd Action: GOING STRAIGHT AHEAD
 Apparent Factors: LOST CONSCIOUSNESS, UNKNOWN

County: Dutchess Muni: Wappinger(T) Ref. Marker: 9D82033038 Street: Route 9D

111 Meters North of Old State Rd

11/14/2005	Mon 18:11 PM	Persons Killed: 0	Persons Injured: 0	Extent of Injuries:	Case: 2005-31688965
	Accident Class: PROPERTY DAMAGE			Police Agency:	Num of Veh: 1
	Type Of Accident: COLLISION WITH DEER				Traffic Control: NONE
	Manner of Collision: OTHER				Weather: CLEAR
	Road Surface Condition: DRY	Road Char.: STRAIGHT AND LEVEL			Light Condition: DARK-ROAD UNLIGHTED
	Loc. of Ped/Bicycle: NOT APPLICABLE			Action of Ped/Bicycle: NOT APPLICABLE	

Accident Location Information System (ALIS)

Date: 11/15/10 11:54

Accident Verbal Description Report

Page: 7C

5926 VDR NYS RT 9D from I 84 Exit 11 E.bound Ramps to CR 28**Data in this report covers the period Jun 30, 2005 - Jun 30, 2010****Complete Accident data from NYS DMV is only available thru 6/30/2010**

County: Dutchess Muni: Wappinger(T) Ref. Marker: 9D82033038 Street: Route 9D

***** CONTINUED

Veh :1 CAR/VAN/PICKUP Registered Weight: 3345 State of Registration: NY
 Num of Occupants: 1 Driver's Age: 46 Sex: M Citation Issued: N
 Direction of Travel: SOUTH Public Property Damage: N School Bus Involved: N
 Pre-Accd Action: GOING STRAIGHT AHEAD
 Apparent Factors: UNKNOWN, UNKNOWN

County: Dutchess Muni: Fishkill(T) Ref. Marker: 9D82033006 Street: Route 9D

65 Meters East of Robert R Kasin Way

2/4/2006 Sat 13:11 PM Persons Killed: 0 Persons Injured: 1 Extent of Injuries: A **Case: 2006-31790626**
 Accident Class: INJURY Police Agency: Num of Veh: 2
 Type Of Accident: COLLISION WITH MOTOR VEHICLE Traffic Control: UNKNOWN
 Manner of Collision: SIDESWIPE Weather: CLOUDY
 Road Surface Condition: DRY Road Char.: CURVE AND GRADE Light Condition: DAYLIGHT
 Loc. of Ped/Bicycle: NOT APPLICABLE Action of Ped/Bicycle: NOT APPLICABLE

Veh :2 CAR/VAN/PICKUP Registered Weight: 9500 State of Registration: NY
 Num of Occupants: 1 Driver's Age: 64 Sex: M Citation Issued: N
 Direction of Travel: SOUTH Public Property Damage: N School Bus Involved: N
 Pre-Accd Action: GOING STRAIGHT AHEAD
 Apparent Factors: UNKNOWN, NOT APPLICABLE

Veh :1 CAR/VAN/PICKUP Registered Weight: 3809 State of Registration: NY
 Num of Occupants: 2 Driver's Age: 53 Sex: F Citation Issued: N
 Direction of Travel: NORTH Public Property Damage: N School Bus Involved: N
 Pre-Accd Action: GOING STRAIGHT AHEAD
 Apparent Factors: UNKNOWN, ILLNESS

County: Dutchess Muni: Wappinger(T) Ref. Marker: 9D82033031 Street: Route 9D

142 Meters South of Popula Blvd

5/16/2006 Tue 16:11 PM Persons Killed: 0 Persons Injured: 1 Extent of Injuries: C **Case: 2006-31783868**
 Accident Class: PROPERTY DAMAGE AND INJURY Police Agency: Num of Veh: 1
 Type Of Accident: COLL. W/LIGHT SUPPORT/UTILITY POLE Traffic Control: NONE
 Manner of Collision: OTHER Weather: CLEAR
 Road Surface Condition: DRY Road Char.: STRAIGHT AND LEVEL Light Condition: DAYLIGHT
 Loc. of Ped/Bicycle: NOT APPLICABLE Action of Ped/Bicycle: NOT APPLICABLE

Veh :1 CAR/VAN/PICKUP Registered Weight: 2575 State of Registration: NY
 Num of Occupants: 1 Driver's Age: 56 Sex: F Citation Issued: N
 Direction of Travel: NORTH Public Property Damage: Y School Bus Involved: N
 Pre-Accd Action: GOING STRAIGHT AHEAD
 Apparent Factors: FELL ASLEEP, FATIGUED/DROWSY

County: Dutchess Muni: Wappinger(T) Ref. Marker: 9D82033038 Street: Route 9D
 111 Meters North of Old State Rd

7/4/2006 Tue 04:11 AM Persons Killed: 0 Persons Injured: 0 Extent of Injuries:
 Accident Class: PROPERTY DAMAGE Police Agency: **Case: 2006-31831681**
 Type Of Accident: COLL. W/EARTH ELE./ROCK CUT/DITCH Num of Veh: 1
 Manner of Collision: OTHER Traffic Control: NONE
 Road Surface Condition: DRY Weather: CLEAR
 Loc. of Ped/Bicycle: NOT APPLICABLE Road Char.: STRAIGHT AND LEVEL Light Condition: DAWN
 Action of Ped/Bicycle: NOT APPLICABLE

Accident Location Information System (ALIS)

Date: 11/15/10 11:54

Accident Verbal Description Report

Page: 71

5926 VDR NYS RT 9D from I 84 Exit 11 E.bound Ramps to CR 28**Data in this report covers the period Jun 30, 2005 - Jun 30, 2010****Complete Accident data from NYS DMV is only available thru 6/30/2010**

County: Dutchess Muni: Wappinger(T) Ref. Marker: 9D82033038 Street: Route 9D

***** CONTINUED

Veh :1 CAR/VAN/PICKUP Registered Weight: 2608 State of Registration: NY
 Num of Occupants: 1 Driver's Age: 18 Sex: M Citation Issued: Y
 Direction of Travel: SOUTH Public Property Damage: N School Bus Involved: N
 Pre-Accd Action: GOING STRAIGHT AHEAD
 Apparent Factors: FELL ASLEEP, NOT APPLICABLE

County: Dutchess Muni: Fishkill(T) Ref. Marker: 9D82033014 Street: Route 9D

74 Meters North of Magnolia Dr

12/14/2005 Wed 07:11 AM Persons Killed: 0 Persons Injured: 0 Extent of Injuries: **Case: 2005-31687730**
 Accident Class: PROPERTY DAMAGE Police Agency: Num of Veh: 1
 Type Of Accident: COLLISION WITH DEER Traffic Control: UNKNOWN
 Manner of Collision: OTHER Weather: CLEAR
 Road Surface Condition: DRY Road Char.: CURVE AND LEVEL Light Condition: DAYLIGHT
 Loc. of Ped/Bicycle: NOT APPLICABLE Action of Ped/Bicycle: NOT APPLICABLE

Veh :1 CAR/VAN/PICKUP Registered Weight: 3570 State of Registration: NY
 Num of Occupants: 1 Driver's Age: 59 Sex: M Citation Issued: N
 Direction of Travel: NORTH Public Property Damage: N School Bus Involved: N
 Pre-Accd Action: GOING STRAIGHT AHEAD
 Apparent Factors: UNKNOWN, UNKNOWN

County: Dutchess Muni: Wappinger(T) Ref. Marker: 9D82033035 Street: Route 9D

129 Meters North of Country Club Ln

2/17/2006 Fri 02:11 AM Persons Killed: 0 Persons Injured: 1 Extent of Injuries: B **Case: 2006-31757589**
 Accident Class: INJURY Police Agency: Num of Veh: 1
 Type Of Accident: COLL. W/LIGHT SUPPORT/UTILITY POLE Traffic Control: NONE
 Manner of Collision: OTHER Weather: CLEAR
 Road Surface Condition: DRY Road Char.: STRAIGHT AND LEVEL Light Condition: DARK-ROAD UNLIGHTED
 Loc. of Ped/Bicycle: NOT APPLICABLE Action of Ped/Bicycle: NOT APPLICABLE

Veh :1 CAR/VAN/PICKUP Registered Weight: State of Registration: MO
 Num of Occupants: 1 Driver's Age: 26 Sex: M Citation Issued: Y
 Direction of Travel: SOUTH Public Property Damage: Y School Bus Involved: N
 Pre-Accd Action: GOING STRAIGHT AHEAD
 Apparent Factors: ALCOHOL INVOLVEMENT, UNKNOWN

County: Dutchess Muni: Fishkill(T) Ref. Marker: 9D82033018 Street: Route 9D
85 Meters North of Blossom Ct

3/17/2006 Fri 15:11 PM Persons Killed: 0 Persons Injured: 4 Extent of Injuries: BCCC **Case: 2006-31785427**
Accident Class: INJURY Police Agency: Num of Veh: 5
Type Of Accident: COLLISION WITH MOTOR VEHICLE Traffic Control: NONE
Manner of Collision: OTHER Weather: CLEAR
Road Surface Condition: DRY Road Char.: STRAIGHT AND LEVEL Light Condition: DAYLIGHT
Loc. of Ped/Bicycle: NOT APPLICABLE Action of Ped/Bicycle: NOT APPLICABLE

Accident Location Information System (ALIS)

Date: 11/15/10 11:54

Accident Verbal Description Report

Page: 72

5926 VDR NYS RT 9D from I 84 Exit 11 E.bound Ramps to CR 28**Data in this report covers the period Jun 30, 2005 - Jun 30, 2010****Complete Accident data from NYS DMV is only available thru 6/30/2010**

County: Dutchess Muni: Fishkill(T) Ref. Marker: 9D82033018 Street: Route 9D

***** CONTINUED

Veh :1	CAR/VAN/PICKUP	Registered Weight: 6600	State of Registration: NY
	Num of Occupants: 1	Driver's Age: 44	Sex: M Citation Issued: N
	Direction of Travel: SOUTH	Public Property Damage: N	School Bus Involved: N
	Pre-Accd Action: STOPPED IN TRAFFIC		
	Apparent Factors: UNKNOWN, UNKNOWN		
Veh :3	CAR/VAN/PICKUP	Registered Weight: 3997	State of Registration: NY
	Num of Occupants: 1	Driver's Age: 37	Sex: M Citation Issued: N
	Direction of Travel: SOUTH	Public Property Damage: N	School Bus Involved: N
	Pre-Accd Action: SLOWED OR STOPPING		
	Apparent Factors: UNKNOWN, OTHER (VEHICLE)		
Veh :4	CAR/VAN/PICKUP	Registered Weight: 4627	State of Registration: NY
	Num of Occupants: 1	Driver's Age: 66	Sex: F Citation Issued: N
	Direction of Travel: SOUTH	Public Property Damage: N	School Bus Involved: N
	Pre-Accd Action: SLOWED OR STOPPING		
	Apparent Factors: OTHER (VEHICLE), UNKNOWN		
Veh :2	CAR/VAN/PICKUP	Registered Weight: 2449	State of Registration: NY
	Num of Occupants: 1	Driver's Age: 25	Sex: F Citation Issued: N
	Direction of Travel: SOUTH	Public Property Damage: N	School Bus Involved: N
	Pre-Accd Action: SLOWED OR STOPPING		
	Apparent Factors: OTHER (VEHICLE), OTHER (VEHICLE)		
Veh :5	CAR/VAN/PICKUP	Registered Weight: 3527	State of Registration: NY
	Num of Occupants: 2	Driver's Age: 23	Sex: F Citation Issued: N
	Direction of Travel: SOUTH	Public Property Damage: N	School Bus Involved: N
	Pre-Accd Action: GOING STRAIGHT AHEAD		
	Apparent Factors: UNKNOWN, UNKNOWN		

County: Dutchess Muni: Wappinger(T) Ref. Marker: 9D82033049 Street: Route 9D
81 Meters North of Unnamed Street

7/4/2006	Tue 06:11 AM	Persons Killed: 0	Persons Injured: 0	Extent of Injuries:	Case: 2006-31832040
	Accident Class: PROPERTY DAMAGE			Police Agency:	Num of Veh: 1
	Type Of Accident: COLLISION WITH DEER			Traffic Control: NO PASSING ZONE	
	Manner of Collision: OTHER			Weather: CLEAR	
	Road Surface Condition: DRY	Road Char.: CURVE AND HILLCREST		Light Condition: DAYLIGHT	
	Loc. of Ped/Bicycle: NOT APPLICABLE			Action of Ped/Bicycle: NOT APPLICABLE	
Veh :1	CAR/VAN/PICKUP	Registered Weight: 2784		State of Registration: NY	
	Num of Occupants: 1	Driver's Age: 24		Sex: F	Citation Issued: N
	Direction of Travel: NORTH	Public Property Damage: N			School Bus Involved: N
	Pre-Accd Action: GOING STRAIGHT AHEAD				
	Apparent Factors: ANIMAL'S ACTION, NOT APPLICABLE				

Accident Location Information System (ALIS)

Date: 11/15/10 11:54

Accident Verbal Description Report

Page: 73

5926 VDR NYS RT 9D from I 84 Exit 11 E.bound Ramps to CR 28**Data in this report covers the period Jun 30, 2005 - Jun 30, 2010****Complete Accident data from NYS DMV is only available thru 6/30/2010**

County: Dutchess Muni: Fishkill(T) Ref. Marker: 9D82033010 Street: Route 9D

61 Meters East of Pappas Ln

5/11/2006 Thu 16:11 PM Persons Killed: 0 Persons Injured: 3 Extent of Injuries: BCC **Case: 2006-31820506**
 Accident Class: PROPERTY DAMAGE AND INJURY Police Agency: Num of Veh: 2
 Type Of Accident: COLLISION WITH MOTOR VEHICLE Traffic Control: TRAFFIC SIGNAL
 Manner of Collision: RIGHT ANGLE Weather: CLOUDY
 Road Surface Condition: DRY Road Char.: STRAIGHT AND LEVEL Light Condition: DAYLIGHT
 Loc. of Ped/Bicycle: NOT APPLICABLE Action of Ped/Bicycle: NOT APPLICABLE

Veh :2 CAR/VAN/PICKUP Registered Weight: 4448 State of Registration: NY
 Num of Occupants: 1 Driver's Age: 65 Sex: M Citation Issued: N
 Direction of Travel: NORTH Public Property Damage: N School Bus Involved: N
 Pre-Accd Action: GOING STRAIGHT AHEAD
 Apparent Factors: UNKNOWN, NOT APPLICABLE

Veh :1 CAR/VAN/PICKUP Registered Weight: 2943 State of Registration: NY
 Num of Occupants: 3 Driver's Age: 29 Sex: F Citation Issued: N
 Direction of Travel: SOUTH-WEST Public Property Damage: N School Bus Involved: N
 Pre-Accd Action: MAKING LEFT TURN
 Apparent Factors: OTHER (HUMAN), UNKNOWN

County: Dutchess Muni: Wappinger(T) Ref. Marker: 9D82033038 Street: Route 9D

111 Meters North of Old State Rd

6/17/2006 Sat 04:11 AM Persons Killed: 0 Persons Injured: 0 Extent of Injuries: **Case: 2006-31850294**
 Accident Class: PROPERTY DAMAGE Police Agency: Num of Veh: 2
 Type Of Accident: COLLISION WITH MOTOR VEHICLE Traffic Control: NONE
 Manner of Collision: UNKNOWN Weather: CLEAR
 Road Surface Condition: DRY Road Char.: STRAIGHT AND LEVEL Light Condition: DARK-ROAD UNLIGHTED
 Loc. of Ped/Bicycle: NOT APPLICABLE Action of Ped/Bicycle: NOT APPLICABLE

Veh :1 CAR/VAN/PICKUP Registered Weight: 2912 State of Registration: NY
 Num of Occupants: 1 Driver's Age: 28 Sex: F Citation Issued: N
 Direction of Travel: NORTH Public Property Damage: N School Bus Involved: N
 Pre-Accd Action: GOING STRAIGHT AHEAD
 Apparent Factors: UNKNOWN, FELL ASLEEP

Veh :2 CAR/VAN/PICKUP Registered Weight: State of Registration: PA

Num of Occupants: 3

Driver's Age: 51

Sex: M

Citation Issued: N

Direction of Travel: SOUTH

Public Property Damage: N

School Bus Involved: N

Pre-Accd Action: GOING STRAIGHT AHEAD

Apparent Factors: UNKNOWN, UNKNOWN

County: Dutchess Muni: Wappinger(T) Ref. Marker: 9D82033035 Street: Route 9D
129 Meters North of Country Club Ln

7/15/2006

Sat 16:11 PM

Persons Killed: 0

Persons Injured: 0

Extent of Injuries:

Case: 2006-31842848

Accident Class: PROPERTY DAMAGE

Police Agency:

Num of Veh: 2

Type Of Accident: COLLISION WITH MOTOR VEHICLE

Traffic Control: NO PASSING ZONE

Manner of Collision: REAR END

Weather: CLOUDY

Road Surface Condition: DRY

Road Char.: STRAIGHT/ GRADE

Light Condition: DAYLIGHT

Loc. of Ped/Bicycle: NOT APPLICABLE

Action of Ped/Bicycle: NOT APPLICABLE

Accident Location Information System (ALIS)

Date: 11/15/10 11:54

Accident Verbal Description Report

Page: 74

5926 VDR NYS RT 9D from I 84 Exit 11 E.bound Ramps to CR 28**Data in this report covers the period Jun 30, 2005 - Jun 30, 2010****Complete Accident data from NYS DMV is only available thru 6/30/2010**

County: Dutchess Muni: Wappinger(T) Ref. Marker: 9D82033035 Street: Route 9D

**** CONTINUED

Veh :1 CAR/VAN/PICKUP Registered Weight: 2040 State of Registration: NY
 Num of Occupants: 1 Driver's Age: 21 Sex: F Citation Issued: N
 Direction of Travel: SOUTH Public Property Damage: N School Bus Involved: N
 Pre-Accd Action: GOING STRAIGHT AHEAD
 Apparent Factors: FOLLOWING TOO CLOSELY, DRIVER INATTENTION

Veh :2 CAR/VAN/PICKUP Registered Weight: 3310 State of Registration: NY
 Num of Occupants: 4 Driver's Age: 45 Sex: M Citation Issued: N
 Direction of Travel: SOUTH Public Property Damage: N School Bus Involved: N
 Pre-Accd Action: STOPPED IN TRAFFIC
 Apparent Factors: NOT APPLICABLE, NOT APPLICABLE

County: Dutchess Muni: Wappinger(T) Ref. Marker: 9D82033053 Street: Route 9D

136 Meters South of Old Hopewell Rd

9/11/2006 Mon 09:11 AM Persons Killed: 0 Persons Injured: 0 Extent of Injuries: **Case: 2006-31909901**
 Accident Class: PROPERTY DAMAGE Police Agency: Num of Veh: 3
 Type Of Accident: COLLISION WITH MOTOR VEHICLE Traffic Control: TRAFFIC SIGNAL
 Manner of Collision: OTHER Weather: CLEAR
 Road Surface Condition: DRY Road Char.: STRAIGHT AND LEVEL Light Condition: DAYLIGHT
 Loc. of Ped/Bicycle: NOT APPLICABLE Action of Ped/Bicycle: NOT APPLICABLE

Veh :1 CAR/VAN/PICKUP Registered Weight: 3045 State of Registration: NY
 Num of Occupants: 1 Driver's Age: 23 Sex: M Citation Issued: N
 Direction of Travel: NORTH Public Property Damage: N School Bus Involved: N
 Pre-Accd Action: STOPPED IN TRAFFIC
 Apparent Factors: NOT APPLICABLE, NOT APPLICABLE

Veh :2 CAR/VAN/PICKUP Registered Weight: 4160 State of Registration: NY
 Num of Occupants: 1 Driver's Age: 69 Sex: F Citation Issued: N
 Direction of Travel: NORTH Public Property Damage: N School Bus Involved: N
 Pre-Accd Action: SLOWED OR STOPPING
 Apparent Factors: NOT APPLICABLE, NOT APPLICABLE

Veh :3 CAR/VAN/PICKUP Registered Weight: 4473 State of Registration: NY
 Num of Occupants: 1 Driver's Age: 38 Sex: F Citation Issued: N
 Direction of Travel: NORTH Public Property Damage: N School Bus Involved: N
 Pre-Accd Action: GOING STRAIGHT AHEAD
 Apparent Factors: NOT APPLICABLE, DRIVER INATTENTION

County: Dutchess Muni: Wappinger(T) Ref. Marker: 9D82033032 Street: Route 9D
 10 Meters North of Popula Blvd

9/2/2006 Sat 09:11 AM Persons Killed: 0 Persons Injured: 0 Extent of Injuries: **Case: 2006-31900580**
 Accident Class: NON-REPORTABLE Police Agency: Num of Veh: 2
 Type Of Accident: COLLISION WITH MOTOR VEHICLE Traffic Control: NONE
 Manner of Collision: LEFT TURN (WITH OTHER CAR) Weather: RAIN
 Road Surface Condition: WET Road Char.: STRAIGHT AND LEVEL Light Condition: DAYLIGHT
 Loc. of Ped/Bicycle: NOT APPLICABLE Action of Ped/Bicycle: NOT APPLICABLE

Accident Location Information System (ALIS)

Date: 11/15/10 11:54

Accident Verbal Description Report

Page: 75

5926 VDR NYS RT 9D from I 84 Exit 11 E.bound Ramps to CR 28**Data in this report covers the period Jun 30, 2005 - Jun 30, 2010****Complete Accident data from NYS DMV is only available thru 6/30/2010**

County: Dutchess Muni: Wappinger(T) Ref. Marker: 9D82033032 Street: Route 9D

***** CONTINUED

Veh :1 CAR/VAN/PICKUP Registered Weight: State of Registration: NY
 Num of Occupants: 1 Driver's Age: 49 Sex: F Citation Issued: Y
 Direction of Travel: SOUTH-WEST Public Property Damage: N School Bus Involved: N
 Pre-Accd Action: MAKING LEFT TURN
 Apparent Factors: NOT APPLICABLE, FAILURE TO YIELD RIGHT OF WAY

Veh :2 CAR/VAN/PICKUP Registered Weight: State of Registration: NY
 Num of Occupants: 1 Driver's Age: 36 Sex: M Citation Issued: N
 Direction of Travel: EAST Public Property Damage: N School Bus Involved: N
 Pre-Accd Action: GOING STRAIGHT AHEAD
 Apparent Factors: NOT APPLICABLE, NOT APPLICABLE

County: Dutchess Muni: Wappinger(T) Ref. Marker: 9D82033036 Street: Route 9D

158 Meters South of Stoneykill Rd

9/14/2006 Thu 12:11 PM Persons Killed: 0 Persons Injured: 0 Extent of Injuries: **Case: 2006-31905264**
 Accident Class: PROPERTY DAMAGE Police Agency: Num of Veh: 2
 Type Of Accident: COLLISION WITH MOTOR VEHICLE Traffic Control: NO PASSING ZONE
 Manner of Collision: SIDESWIPE Weather: RAIN
 Road Surface Condition: WET Road Char.: STRAIGHT AND LEVEL Light Condition: DAYLIGHT
 Loc. of Ped/Bicycle: NOT APPLICABLE Action of Ped/Bicycle: NOT APPLICABLE

Veh :1 CAR/VAN/PICKUP Registered Weight: State of Registration: NJ
 Num of Occupants: 1 Driver's Age: 19 Sex: F Citation Issued: Y
 Direction of Travel: NORTH Public Property Damage: N School Bus Involved: N
 Pre-Accd Action: GOING STRAIGHT AHEAD
 Apparent Factors: DRIVER INATTENTION, NOT APPLICABLE

Veh :2 CAR/VAN/PICKUP Registered Weight: 3004 State of Registration: NY
 Num of Occupants: 2 Driver's Age: 22 Sex: M Citation Issued: N
 Direction of Travel: SOUTH Public Property Damage: N School Bus Involved: N
 Pre-Accd Action: GOING STRAIGHT AHEAD
 Apparent Factors: NOT APPLICABLE, NOT APPLICABLE

County: Dutchess Muni: Wappinger(T) Ref. Marker: 9D82033034 Street: Route 9D

31 Meters South of Country Club Ln

9/12/2006 Tue 19:11 PM Persons Killed: 0 Persons Injured: 0 Extent of Injuries: **Case: 2006-31907080**
 Accident Class: PROPERTY DAMAGE Police Agency: Num of Veh: 1
 Type Of Accident: COLLISION WITH OTHER Traffic Control: NO PASSING ZONE
 Manner of Collision: OTHER Weather: CLOUDY
 Road Surface Condition: DRY Road Char.: STRAIGHT AND LEVEL Light Condition: DARK-ROAD UNLIGHTED
 Loc. of Ped/Bicycle: NOT APPLICABLE Action of Ped/Bicycle: NOT APPLICABLE

Veh :1 CAR/VAN/PICKUP Registered Weight: 3158 State of Registration: NY
 Num of Occupants: 1 Driver's Age: 49 Sex: M Citation Issued: N
 Direction of Travel: NORTH Public Property Damage: N School Bus Involved: N
 Pre-Accd Action: GOING STRAIGHT AHEAD
 Apparent Factors: OBSTRUCTION/DEBRIS, NOT APPLICABLE

Accident Location Information System (ALIS)

Date: 11/15/10 11:54

Accident Verbal Description Report

Page: 76

5926 VDR NYS RT 9D from I 84 Exit 11 E.bound Ramps to CR 28**Data in this report covers the period Jun 30, 2005 - Jun 30, 2010****Complete Accident data from NYS DMV is only available thru 6/30/2010**County: Dutchess Muni: Fishkill(T) Ref. Marker: 9D82033017 Street: Route 9D
24 Meters South of Driveway

12/23/2006 Sat 17:11 PM Persons Killed: 0 Persons Injured: 0 Extent of Injuries: **Case: 2006-SP0184407**
 Accident Class: PROPERTY DAMAGE Police Agency: Num of Veh: 1
 Type Of Accident: COLLISION WITH DEER Traffic Control: NONE
 Manner of Collision: OTHER Weather: CLEAR
 Road Surface Condition: DRY Road Char.: STRAIGHT AND LEVEL Light Condition: DARK-ROAD UNLIGHTED
 Loc. of Ped/Bicycle: NOT APPLICABLE Action of Ped/Bicycle: NOT APPLICABLE

Veh :1 CAR/VAN/PICKUP Registered Weight: State of Registration: NY
 Num of Occupants: 2 Driver's Age: 41 Sex: F Citation Issued: N
 Direction of Travel: SOUTH Public Property Damage: N School Bus Involved: X
 Pre-Accd Action: GOING STRAIGHT AHEAD
 Apparent Factors: ANIMAL'S ACTION, NOT APPLICABLE

County: Dutchess Muni: Fishkill(T) Ref. Marker: 9D82033019 Street: Route 9D
32 Meters South of Farmstead Ln

5/10/2006 Wed 08:11 AM Persons Killed: 0 Persons Injured: 2 Extent of Injuries: CC **Case: 2006-31846644**
 Accident Class: PROPERTY DAMAGE AND INJURY Police Agency: Num of Veh: 3
 Type Of Accident: COLLISION WITH MOTOR VEHICLE Traffic Control: NONE
 Manner of Collision: OTHER Weather: CLOUDY
 Road Surface Condition: DRY Road Char.: STRAIGHT AND LEVEL Light Condition: DAYLIGHT
 Loc. of Ped/Bicycle: NOT APPLICABLE Action of Ped/Bicycle: NOT APPLICABLE

Veh :3 CAR/VAN/PICKUP Registered Weight: 4509 State of Registration: NY
 Num of Occupants: 1 Driver's Age: 55 Sex: M Citation Issued: N
 Direction of Travel: NORTH Public Property Damage: N School Bus Involved: N
 Pre-Accd Action: GOING STRAIGHT AHEAD
 Apparent Factors: UNKNOWN, UNKNOWN

Veh :1 CAR/VAN/PICKUP Registered Weight: 3049 State of Registration: NY
 Num of Occupants: 1 Driver's Age: 22 Sex: F Citation Issued: N
 Direction of Travel: NORTH Public Property Damage: N School Bus Involved: N
 Pre-Accd Action: STOPPED IN TRAFFIC
 Apparent Factors: UNKNOWN, UNKNOWN

Veh :2 CAR/VAN/PICKUP Registered Weight: 3560 State of Registration: NY

Num of Occupants: 1

Driver's Age: 45

Sex: M

Citation Issued: N

Direction of Travel: NORTH

Public Property Damage: N

School Bus Involved: N

Pre-Accd Action: STOPPED IN TRAFFIC

Apparent Factors: UNKNOWN, UNKNOWN

County: Dutchess Muni: Wappinger(T) Ref. Marker: 9D82033040 Street: Route 9D

433 Meters North of Old State Rd

9/15/2006

Fri 08:11 AM

Persons Killed: 0

Persons Injured: 0

Extent of Injuries:

Case: 2006-31905236

Accident Class: NON-REPORTABLE

Police Agency:

Num of Veh: 2

Type Of Accident: COLLISION WITH MOTOR VEHICLE

Traffic Control: NONE

Manner of Collision: OVERTAKING

Weather: RAIN

Road Surface Condition: WET

Road Char.: STRAIGHT AND LEVEL

Light Condition: DAYLIGHT

Loc. of Ped/Bicycle: NOT APPLICABLE

Action of Ped/Bicycle: NOT APPLICABLE

Accident Location Information System (ALIS)

Date: 11/15/10 11:54

Accident Verbal Description Report

Page: 77

5926 VDR NYS RT 9D from I 84 Exit 11 E.bound Ramps to CR 28**Data in this report covers the period Jun 30, 2005 - Jun 30, 2010****Complete Accident data from NYS DMV is only available thru 6/30/2010**

County: Dutchess Muni: Wappinger(T) Ref. Marker: 9D82033040 Street: Route 9D

***** CONTINUED

Veh :1 TRUCK Registered Weight: State of Registration: MA
 Num of Occupants: 1 Driver's Age: 58 Sex: M Citation Issued: N
 Direction of Travel: SOUTH Public Property Damage: N School Bus Involved: N
 Pre-Accd Action: GOING STRAIGHT AHEAD
 Apparent Factors: NOT APPLICABLE, NOT APPLICABLE

Veh :2 CAR/VAN/PICKUP Registered Weight: State of Registration: NY
 Num of Occupants: 1 Driver's Age: 23 Sex: M Citation Issued: Y
 Direction of Travel: SOUTH Public Property Damage: N School Bus Involved: N
 Pre-Accd Action: OVERTAKING
 Apparent Factors: PASSING OR LANE USAGE IMPROPERLY, FAILURE TO YIELD RIGHT OF WAY

County: Dutchess Muni: Wappinger(T) Ref. Marker: 9D82033050 Street: Route 9D

141 Meters South of Ketchamtown Rd

1/3/2007 Wed 08:11 AM Persons Killed: 0 Persons Injured: 0 Extent of Injuries: **Case: 2007-32031770**
 Accident Class: PROPERTY DAMAGE Police Agency: Num of Veh: 2
 Type Of Accident: COLLISION WITH MOTOR VEHICLE Traffic Control: NONE
 Manner of Collision: REAR END Weather: CLEAR
 Road Surface Condition: DRY Road Char.: CURVE AND GRADE Light Condition: DAYLIGHT
 Loc. of Ped/Bicycle: NOT APPLICABLE Action of Ped/Bicycle: NOT APPLICABLE

Veh :1 CAR/VAN/PICKUP Registered Weight: 2798 State of Registration: NY
 Num of Occupants: 1 Driver's Age: 24 Sex: F Citation Issued: N
 Direction of Travel: SOUTH Public Property Damage: N School Bus Involved: N
 Pre-Accd Action: SLOWED OR STOPPING
 Apparent Factors: FOLLOWING TOO CLOSELY, NOT APPLICABLE

Veh :2 CAR/VAN/PICKUP Registered Weight: 3549 State of Registration: NY
 Num of Occupants: 1 Driver's Age: 33 Sex: F Citation Issued: N
 Direction of Travel: SOUTH Public Property Damage: N School Bus Involved: N
 Pre-Accd Action: SLOWED OR STOPPING
 Apparent Factors: NOT APPLICABLE, NOT APPLICABLE

County: Dutchess Muni: Wappinger(T) Ref. Marker: 9D82033053 Street: Route 9D

136 Meters South of Old Hopewell Rd

11/25/2006 Sat 13:11 PM Persons Killed: 0 Persons Injured: 0 Extent of Injuries: **Case: 2006-31986530**
 Accident Class: PROPERTY DAMAGE Police Agency: Num of Veh: 2
 Type Of Accident: COLLISION WITH MOTOR VEHICLE Traffic Control: NONE
 Manner of Collision: REAR END Weather: CLEAR
 Road Surface Condition: DRY Road Char.: STRAIGHT/ GRADE Light Condition: DAYLIGHT
 Loc. of Ped/Bicycle: NOT APPLICABLE Action of Ped/Bicycle: NOT APPLICABLE

Veh :1 CAR/VAN/PICKUP Registered Weight: 2550 State of Registration: NY
 Num of Occupants: 2 Driver's Age: 19 Sex: M Citation Issued: N
 Direction of Travel: NORTH Public Property Damage: N School Bus Involved: N
 Pre-Accd Action: SLOWED OR STOPPING
 Apparent Factors: FOLLOWING TOO CLOSELY, NOT APPLICABLE

Accident Location Information System (ALIS)

Date: 11/15/10 11:54

Accident Verbal Description Report

Page: 78

5926 VDR NYS RT 9D from I 84 Exit 11 E.bound Ramps to CR 28**Data in this report covers the period Jun 30, 2005 - Jun 30, 2010****Complete Accident data from NYS DMV is only available thru 6/30/2010**

County: Dutchess Muni: Wappinger(T) Ref. Marker: 9D82033053 Street: Route 9D

***** CONTINUED

Veh :2 CAR/VAN/PICKUP Registered Weight: 3212 State of Registration: NY
 Num of Occupants: 3 Driver's Age: 16 Sex: F Citation Issued: N
 Direction of Travel: NORTH Public Property Damage: N School Bus Involved: N
 Pre-Accd Action: STOPPED IN TRAFFIC
 Apparent Factors: NOT APPLICABLE, NOT APPLICABLE

County: Dutchess Muni: Fishkill(T) Ref. Marker: 9D82033021 Street: Route 9D

160 Meters South of Red Schoolhouse Rd

7/19/2006 Wed 20:11 PM Persons Killed: 0 Persons Injured: 1 Extent of Injuries: C **Case: 2006-31885045**
 Accident Class: INJURY Police Agency: Num of Veh: 2
 Type Of Accident: COLLISION WITH MOTOR VEHICLE Traffic Control: UNKNOWN
 Manner of Collision: REAR END Weather: CLEAR
 Road Surface Condition: DRY Road Char.: STRAIGHT/ GRADE Light Condition: DARK-ROAD UNLIGHTED
 Loc. of Ped/Bicycle: NOT APPLICABLE Action of Ped/Bicycle: NOT APPLICABLE

Veh :2 CAR/VAN/PICKUP Registered Weight: State of Registration: NY
 Num of Occupants: 1 Driver's Age: 66 Sex: M Citation Issued: Y
 Direction of Travel: NORTH Public Property Damage: N School Bus Involved: N
 Pre-Accd Action: SLOWED OR STOPPING
 Apparent Factors: FOLLOWING TOO CLOSELY, NOT APPLICABLE

Veh :1 CAR/VAN/PICKUP Registered Weight: 2884 State of Registration: NY
 Num of Occupants: 1 Driver's Age: 20 Sex: F Citation Issued: N
 Direction of Travel: NORTH Public Property Damage: N School Bus Involved: N
 Pre-Accd Action: SLOWED OR STOPPING
 Apparent Factors: NOT APPLICABLE, NOT APPLICABLE

County: Dutchess Muni: Fishkill(T) Ref. Marker: 9D82033010 Street: Route 9D

61 Meters East of Pappas Ln

10/22/2006 Sun 20:11 PM Persons Killed: 0 Persons Injured: 3 Extent of Injuries: CCC **Case: 2006-31953226**
 Accident Class: PROPERTY DAMAGE AND INJURY Police Agency: Num of Veh: 2
 Type Of Accident: COLLISION WITH MOTOR VEHICLE Traffic Control: NONE
 Manner of Collision: LEFT TURN (AGAINST OTHER CAR) Weather: CLEAR
 Road Surface Condition: DRY Road Char.: STRAIGHT AND LEVEL Light Condition: DARK-ROAD UNLIGHTED
 Loc. of Ped/Bicycle: NOT APPLICABLE Action of Ped/Bicycle: NOT APPLICABLE

Veh :1	CAR/VAN/PICKUP	Registered Weight: 2690	State of Registration: NY
	Num of Occupants: 2	Driver's Age: 47	Sex: M Citation Issued: N
	Direction of Travel: NORTH	Public Property Damage: N	School Bus Involved: N
	Pre-Accd Action: GOING STRAIGHT AHEAD		
	Apparent Factors: NOT APPLICABLE, NOT APPLICABLE		
Veh :2	OTHER	Registered Weight:	State of Registration: NY
	Num of Occupants: 1	Driver's Age: 55	Sex: M Citation Issued: N
	Direction of Travel: EAST	Public Property Damage: N	School Bus Involved: N
	Pre-Accd Action: MAKING LEFT TURN		
	Apparent Factors: FAILURE TO YIELD RIGHT OF WAY, NOT APPLICABLE		

Accident Location Information System (ALIS)

Date: 11/15/10 11:54

Accident Verbal Description Report

Page: 75

5926 VDR NYS RT 9D from I 84 Exit 11 E.bound Ramps to CR 28**Data in this report covers the period Jun 30, 2005 - Jun 30, 2010****Complete Accident data from NYS DMV is only available thru 6/30/2010**County: Dutchess Muni: Wappinger(T) Ref. Marker: 9D82033049 Street: Route 9D
81 Meters North of Unnamed Street

7/19/2006 Wed 10:11 AM Persons Killed: 0 Persons Injured: 1 Extent of Injuries: C **Case: 2006-31856505**
 Accident Class: INJURY Police Agency: Num of Veh: 2
 Type Of Accident: COLLISION WITH MOTOR VEHICLE Traffic Control: NO PASSING ZONE
 Manner of Collision: REAR END Weather: CLEAR
 Road Surface Condition: DRY Road Char.: CURVE AND GRADE Light Condition: DAYLIGHT
 Loc. of Ped/Bicycle: NOT APPLICABLE Action of Ped/Bicycle: NOT APPLICABLE

Veh :1 CAR/VAN/PICKUP Registered Weight: 2388 State of Registration: NY
 Num of Occupants: 2 Driver's Age: 29 Sex: F Citation Issued: N
 Direction of Travel: SOUTH Public Property Damage: N School Bus Involved: N
 Pre-Accd Action: STOPPED IN TRAFFIC
 Apparent Factors: UNKNOWN, UNKNOWN

Veh :2 CAR/VAN/PICKUP Registered Weight: State of Registration: NJ
 Num of Occupants: 2 Driver's Age: 37 Sex: M Citation Issued: N
 Direction of Travel: SOUTH Public Property Damage: N School Bus Involved: N
 Pre-Accd Action: SLOWED OR STOPPING
 Apparent Factors: UNSAFE SPEED, UNKNOWN

County: Dutchess Muni: Wappinger(T) Ref. Marker: 9D82033044 Street: Route 9D
14 Meters South of Old State Rd

11/9/2006 Thu 21:11 PM Persons Killed: 0 Persons Injured: 0 Extent of Injuries: **Case: 2006-31969719**
 Accident Class: PROPERTY DAMAGE Police Agency: Num of Veh: 2
 Type Of Accident: COLLISION WITH MOTOR VEHICLE Traffic Control: NONE
 Manner of Collision: REAR END Weather: CLEAR
 Road Surface Condition: DRY Road Char.: STRAIGHT AND LEVEL Light Condition: DARK-ROAD LIGHTED
 Loc. of Ped/Bicycle: NOT APPLICABLE Action of Ped/Bicycle: NOT APPLICABLE

Veh :1 CAR/VAN/PICKUP Registered Weight: 3349 State of Registration: NY
 Num of Occupants: 2 Driver's Age: 18 Sex: F Citation Issued: N
 Direction of Travel: SOUTH Public Property Damage: N School Bus Involved: N
 Pre-Accd Action: SLOWED OR STOPPING
 Apparent Factors: NOT APPLICABLE, NOT APPLICABLE

Veh :2 CAR/VAN/PICKUP Registered Weight: 2588 State of Registration: NY

Accident Location Information System (ALIS)

Date: 11/15/10 11:54

Accident Verbal Description Report

Page: 80

5926 VDR NYS RT 9D from I 84 Exit 11 E.bound Ramps to CR 28**Data in this report covers the period Jun 30, 2005 - Jun 30, 2010****Complete Accident data from NYS DMV is only available thru 6/30/2010**

County: Dutchess Muni: Wappinger(T) Ref. Marker: 9D82033053 Street: Route 9D

**** CONTINUED

Veh :1 CAR/VAN/PICKUP Registered Weight: 3424 State of Registration: NY
 Num of Occupants: 2 Driver's Age: 29 Sex: M Citation Issued: N
 Direction of Travel: SOUTH Public Property Damage: N School Bus Involved: N
 Pre-Accd Action: MAKING RIGHT TURN
 Apparent Factors: NOT APPLICABLE, NOT APPLICABLE

Veh :2 CAR/VAN/PICKUP Registered Weight: 3417 State of Registration: NY
 Num of Occupants: 1 Driver's Age: 32 Sex: M Citation Issued: N
 Direction of Travel: SOUTH Public Property Damage: N School Bus Involved: N
 Pre-Accd Action: GOING STRAIGHT AHEAD
 Apparent Factors: NOT APPLICABLE, PASSING OR LANE USAGE IMPROPERLY

County: Dutchess Muni: Fishkill(T) Ref. Marker: 9D82033003 Street: Route 9D

9 Meters North of Chiappardi Pl

8/23/2006 Wed 18:11 PM Persons Killed: 0 Persons Injured: 0 Extent of Injuries: **Case: 2006-31927467**
 Accident Class: PROPERTY DAMAGE Police Agency: Num of Veh: 2
 Type Of Accident: COLLISION WITH MOTOR VEHICLE Traffic Control: STOP SIGN
 Manner of Collision: RIGHT ANGLE Weather: CLEAR
 Road Surface Condition: DRY Road Char.: STRAIGHT AND LEVEL Light Condition: DAYLIGHT
 Loc. of Ped/Bicycle: NOT APPLICABLE Action of Ped/Bicycle: NOT APPLICABLE

Veh :2 CAR/VAN/PICKUP Registered Weight: 3243 State of Registration: NY
 Num of Occupants: 1 Driver's Age: 26 Sex: M Citation Issued: N
 Direction of Travel: NORTH Public Property Damage: N School Bus Involved: N
 Pre-Accd Action: GOING STRAIGHT AHEAD
 Apparent Factors: UNKNOWN, UNKNOWN

Veh :1 CAR/VAN/PICKUP Registered Weight: 3032 State of Registration: NY
 Num of Occupants: 1 Driver's Age: 23 Sex: F Citation Issued: Y
 Direction of Travel: WEST Public Property Damage: N School Bus Involved: N
 Pre-Accd Action: MAKING LEFT TURN
 Apparent Factors: OTHER (HUMAN), FAILURE TO YIELD RIGHT OF WAY

County: Dutchess Muni: Wappinger(T) Ref. Marker: 9D82033051 Street: Route 9D

21 Meters North of Ketchamtown Rd

1/9/2007

Tue 21:11 PM

Persons Killed: 0

Persons Injured: 1

Extent of Injuries: C

Case: 2007-32040390

Accident Class: PROPERTY DAMAGE AND INJURY

Police Agency:

Num of Veh: 2

Type Of Accident: COLLISION WITH MOTOR VEHICLE

Traffic Control: NONE

Manner of Collision: REAR END

Weather: CLEAR

Road Surface Condition: DRY

Road Char.: STRAIGHT AND LEVEL

Light Condition: DARK-ROAD LIGHTED

Loc. of Ped/Bicycle: NOT APPLICABLE

Action of Ped/Bicycle: NOT APPLICABLE

Veh :1

CAR/VAN/PICKUP

Registered Weight:

State of Registration: NJ

Num of Occupants: 1

Driver's Age: 35

Sex: M

Citation Issued: Y

Direction of Travel: SOUTH

Public Property Damage: N

School Bus Involved: N

Pre-Accd Action: GOING STRAIGHT AHEAD

Apparent Factors: NOT APPLICABLE, FOLLOWING TOO CLOSELY

Accident Location Information System (ALIS)

Date: 11/15/10 11:54

Accident Verbal Description Report

Page: 81

5926 VDR NYS RT 9D from I 84 Exit 11 E.bound Ramps to CR 28**Data in this report covers the period Jun 30, 2005 - Jun 30, 2010****Complete Accident data from NYS DMV is only available thru 6/30/2010**

County: Dutchess Muni: Wappinger(T) Ref. Marker: 9D82033051 Street: Route 9D

***** CONTINUED

Veh :2 CAR/VAN/PICKUP Registered Weight: 2455 State of Registration: NY
 Num of Occupants: 1 Driver's Age: 17 Sex: F Citation Issued: N
 Direction of Travel: SOUTH Public Property Damage: N School Bus Involved: N
 Pre-Accd Action: GOING STRAIGHT AHEAD
 Apparent Factors: NOT APPLICABLE, NOT APPLICABLE

County: Dutchess Muni: Wappinger(T) Ref. Marker: 9D82033046 Street: Route 9D

147 Meters South of Alpine Dr

10/29/2006 Sun 09:11 AM Persons Killed: 0 Persons Injured: 1 Extent of Injuries: **Case: 2006-31962306**
 Accident Class: PROPERTY DAMAGE AND INJURY Police Agency: Num of Veh: 1
 Type Of Accident: COLLISION WITH TREE Traffic Control: NO PASSING ZONE
 Manner of Collision: OTHER Weather: CLOUDY
 Road Surface Condition: DRY Road Char.: STRAIGHT/ GRADE Light Condition: DAYLIGHT
 Loc. of Ped/Bicycle: UNKNOWN Action of Ped/Bicycle: UNKNOWN

Veh :1 CAR/VAN/PICKUP Registered Weight: 3250 State of Registration: NY
 Num of Occupants: 1 Driver's Age: 58 Sex: F Citation Issued: N
 Direction of Travel: SOUTH Public Property Damage: N School Bus Involved: N
 Pre-Accd Action: GOING STRAIGHT AHEAD
 Apparent Factors: NOT APPLICABLE, OBSTRUCTION/DEBRIS

Veh :2 PEDESTRIAN Registered Weight: State of Registration:
 Num of Occupants: 1 Driver's Age: Sex: M Citation Issued: N
 Direction of Travel: NOT ENTERED Public Property Damage: N School Bus Involved: N
 Pre-Accd Action: NOT ENTERED
 Apparent Factors: UNKNOWN, UNKNOWN

County: Dutchess Muni: Wappinger(T) Ref. Marker: 9D82033034 Street: Route 9D

31 Meters South of Country Club Ln

3/12/2007 Mon 19:11 PM Persons Killed: 0 Persons Injured: 0 Extent of Injuries: **Case: 2007-32124204**
 Accident Class: PROPERTY DAMAGE Police Agency: Num of Veh: 1
 Type Of Accident: COLLISION WITH DEER Traffic Control: NONE
 Manner of Collision: OTHER Weather: CLOUDY
 Road Surface Condition: DRY Road Char.: STRAIGHT AND LEVEL Light Condition: DARK-ROAD LIGHTED
 Loc. of Ped/Bicycle: NOT APPLICABLE Action of Ped/Bicycle: NOT APPLICABLE

Veh :1 CAR/VAN/PICKUP Registered Weight: State of Registration: CT
 Num of Occupants: 1 Driver's Age: 54 Sex: M Citation Issued: N
 Direction of Travel: NORTH Public Property Damage: N School Bus Involved: N
 Pre-Accd Action: GOING STRAIGHT AHEAD
 Apparent Factors: ANIMAL'S ACTION, NOT APPLICABLE

County: Dutchess Muni: Fishkill(T) Ref. Marker: 9D82033006 Street: Route 9D
 65 Meters East of Robert R Kasin Way

8/18/2006 Fri 18:11 PM Persons Killed: 0 Persons Injured: 3 Extent of Injuries: BCC **Case: 2006-31922661**
 Accident Class: INJURY Police Agency: Num of Veh: 2
 Type Of Accident: COLLISION WITH MOTOR VEHICLE Traffic Control: UNKNOWN
 Manner of Collision: REAR END Weather: UNKNOWN
 Road Surface Condition: UNKNOWN Road Char.: UNKNOWN Light Condition: UNKNOWN
 Loc. of Ped/Bicycle: NOT APPLICABLE Action of Ped/Bicycle: NOT APPLICABLE

Accident Location Information System (ALIS)

Date: 11/15/10 11:54

Accident Verbal Description Report

Page: 82

5926 VDR NYS RT 9D from I 84 Exit 11 E.bound Ramps to CR 28**Data in this report covers the period Jun 30, 2005 - Jun 30, 2010****Complete Accident data from NYS DMV is only available thru 6/30/2010**

County: Dutchess Muni: Fishkill(T) Ref. Marker: 9D82033006 Street: Route 9D

***** CONTINUED

Veh :1 CAR/VAN/PICKUP Registered Weight: 9500 State of Registration: NY
 Num of Occupants: 2 Driver's Age: 33 Sex: M Citation Issued: N
 Direction of Travel: SOUTH Public Property Damage: N School Bus Involved: N
 Pre-Accd Action: SLOWED OR STOPPING
 Apparent Factors: UNKNOWN, UNKNOWN

Veh :2 CAR/VAN/PICKUP Registered Weight: 3000 State of Registration: NY
 Num of Occupants: 1 Driver's Age: 32 Sex: F Citation Issued: N
 Direction of Travel: SOUTH Public Property Damage: N School Bus Involved: N
 Pre-Accd Action: SLOWED OR STOPPING
 Apparent Factors: UNKNOWN, OTHER (HUMAN)

County: Dutchess Muni: Wappinger(T) Ref. Marker: 9D82033044 Street: Route 9D
14 Meters South of Old State Rd

3/16/2007 Fri 12:11 PM Persons Killed: 0 Persons Injured: 0 Extent of Injuries: **Case: 2007-32123948**
 Accident Class: PROPERTY DAMAGE Police Agency: Num of Veh: 1
 Type Of Accident: COLL. W/LIGHT SUPPORT/UTILITY POLE Traffic Control: NO PASSING ZONE
 Manner of Collision: OTHER Weather: SNOW
 Road Surface Condition: SNOW/ICE Road Char.: STRAIGHT AND LEVEL Light Condition: DAYLIGHT
 Loc. of Ped/Bicycle: NOT APPLICABLE Action of Ped/Bicycle: NOT APPLICABLE

Veh :1 CAR/VAN/PICKUP Registered Weight: 2478 State of Registration: NY
 Num of Occupants: 2 Driver's Age: 18 Sex: F Citation Issued: N
 Direction of Travel: SOUTH Public Property Damage: N School Bus Involved: N
 Pre-Accd Action: GOING STRAIGHT AHEAD
 Apparent Factors: PAVEMENT SLIPPERY, NOT APPLICABLE

County: Dutchess Muni: Wappinger(T) Ref. Marker: 9D82033051 Street: Route 9D
21 Meters North of Ketchamtown Rd

3/15/2007 Thu 15:11 PM Persons Killed: 0 Persons Injured: 2 Extent of Injuries: CC **Case: 2007-32136695**
 Accident Class: PROPERTY DAMAGE AND INJURY Police Agency: Num of Veh: 3
 Type Of Accident: COLLISION WITH MOTOR VEHICLE Traffic Control: NONE
 Manner of Collision: OTHER Weather: CLOUDY
 Road Surface Condition: WET Road Char.: STRAIGHT AND LEVEL Light Condition: DAYLIGHT
 Loc. of Ped/Bicycle: NOT APPLICABLE Action of Ped/Bicycle: NOT APPLICABLE

Veh :1	CAR/VAN/PICKUP	Registered Weight: 3391	State of Registration: NY
	Num of Occupants: 1	Driver's Age: 63	Sex: F Citation Issued: Y
	Direction of Travel: NORTH	Public Property Damage: N	School Bus Involved: N
	Pre-Accd Action: GOING STRAIGHT AHEAD		
	Apparent Factors: FOLLOWING TOO CLOSELY, NOT APPLICABLE		
Veh :2	CAR/VAN/PICKUP	Registered Weight: 2715	State of Registration: NY
	Num of Occupants: 1	Driver's Age: 26	Sex: F Citation Issued: N
	Direction of Travel: NORTH	Public Property Damage: N	School Bus Involved: N
	Pre-Accd Action: STOPPED IN TRAFFIC		
	Apparent Factors: NOT APPLICABLE, NOT APPLICABLE		

Accident Location Information System (ALIS)

Date: 11/15/10 11:54

Accident Verbal Description Report

Page: 83

5926 VDR NYS RT 9D from I 84 Exit 11 E.bound Ramps to CR 28**Data in this report covers the period Jun 30, 2005 - Jun 30, 2010****Complete Accident data from NYS DMV is only available thru 6/30/2010**

County: Dutchess Muni: Wappinger(T) Ref. Marker: 9D82033051 Street: Route 9D

***** CONTINUED

Veh :3 CAR/VAN/PICKUP Registered Weight: 2339 State of Registration: NY
 Num of Occupants: 1 Driver's Age: 43 Sex: M Citation Issued: N
 Direction of Travel: NORTH Public Property Damage: N School Bus Involved: N
 Pre-Accd Action: STOPPED IN TRAFFIC
 Apparent Factors: NOT APPLICABLE, NOT APPLICABLE

County: Dutchess Muni: Wappinger(T) Ref. Marker: 9D82033040 Street: Route 9D

433 Meters North of Old State Rd

11/18/2006 Sat 18:11 PM Persons Killed: 0 Persons Injured: 0 Extent of Injuries: **Case: 2006-3198820**
 Accident Class: NON-REPORTABLE Police Agency: Num of Veh: 1
 Type Of Accident: COLLISION WITH DEER Traffic Control: NONE
 Manner of Collision: OTHER Weather: CLEAR
 Road Surface Condition: DRY Road Char.: STRAIGHT AND LEVEL Light Condition: DARK-ROAD UNLIGHTED
 Loc. of Ped/Bicycle: NOT APPLICABLE Action of Ped/Bicycle: NOT APPLICABLE

Veh :1 CAR/VAN/PICKUP Registered Weight: State of Registration: NY
 Num of Occupants: 3 Driver's Age: 28 Sex: F Citation Issued: N
 Direction of Travel: NORTH Public Property Damage: N School Bus Involved: N
 Pre-Accd Action: GOING STRAIGHT AHEAD
 Apparent Factors: ANIMAL'S ACTION, NOT APPLICABLE

County: Dutchess Muni: Fishkill(T) Ref. Marker: 9D82033004 Street: Route 9D

65 Meters South of

12/22/2006 Fri 17:11 PM Persons Killed: 0 Persons Injured: 0 Extent of Injuries: **Case: 2006-32057396**
 Accident Class: PROPERTY DAMAGE Police Agency: Num of Veh: 3
 Type Of Accident: COLLISION WITH MOTOR VEHICLE Traffic Control: NONE
 Manner of Collision: OTHER Weather: RAIN
 Road Surface Condition: WET Road Char.: STRAIGHT AND LEVEL Light Condition: DARK-ROAD LIGHTED
 Loc. of Ped/Bicycle: NOT APPLICABLE Action of Ped/Bicycle: NOT APPLICABLE

Veh :3 CAR/VAN/PICKUP Registered Weight: 2582 State of Registration: NY
 Num of Occupants: 1 Driver's Age: 78 Sex: M Citation Issued: N
 Direction of Travel: SOUTH Public Property Damage: N School Bus Involved: N
 Pre-Accd Action: GOING STRAIGHT AHEAD
 Apparent Factors: UNKNOWN, UNKNOWN

Veh :2	CAR/VAN/PICKUP	Registered Weight: 2918	State of Registration: NY
	Num of Occupants: 1	Driver's Age: 21	Sex: F Citation Issued: N
	Direction of Travel: SOUTH	Public Property Damage: N	School Bus Involved: N
	Pre-Accd Action: STOPPED IN TRAFFIC		
	Apparent Factors: OTHER (VEHICLE), UNKNOWN		
Veh :1	CAR/VAN/PICKUP	Registered Weight: 4068	State of Registration: NY
	Num of Occupants: 1	Driver's Age: 71	Sex: M Citation Issued: N
	Direction of Travel: SOUTH	Public Property Damage: N	School Bus Involved: N
	Pre-Accd Action: STOPPED IN TRAFFIC		
	Apparent Factors: UNKNOWN, OTHER (VEHICLE)		

Accident Location Information System (ALIS)

Date: 11/15/10 11:54

Accident Verbal Description Report

Page: 84

5926 VDR NYS RT 9D from I 84 Exit 11 E.bound Ramps to CR 28**Data in this report covers the period Jun 30, 2005 - Jun 30, 2010****Complete Accident data from NYS DMV is only available thru 6/30/2010**County: Dutchess Muni: Wappinger(T) Ref. Marker: 9D82033048 Street: Route 9D
79 Meters South of Unnamed Street

5/24/2007 Thu 09:11 AM Persons Killed: 0 Persons Injured: 1 Extent of Injuries: C **Case: 2007-32203462**
 Accident Class: INJURY Police Agency: Num of Veh: 2
 Type Of Accident: COLLISION WITH MOTOR VEHICLE Traffic Control: NO PASSING ZONE
 Manner of Collision: REAR END Weather: CLEAR
 Road Surface Condition: DRY Road Char.: STRAIGHT AND LEVEL Light Condition: DAYLIGHT
 Loc. of Ped/Bicycle: NOT APPLICABLE Action of Ped/Bicycle: NOT APPLICABLE

Veh :1 CAR/VAN/PICKUP Registered Weight: 3995 State of Registration: NY
 Num of Occupants: 1 Driver's Age: 62 Sex: M Citation Issued: N
 Direction of Travel: NORTH Public Property Damage: N School Bus Involved: N
 Pre-Accd Action: STOPPED IN TRAFFIC
 Apparent Factors: NOT APPLICABLE, NOT APPLICABLE

Veh :2 CAR/VAN/PICKUP Registered Weight: 2683 State of Registration: NY
 Num of Occupants: 1 Driver's Age: 68 Sex: F Citation Issued: N
 Direction of Travel: NORTH Public Property Damage: N School Bus Involved: N
 Pre-Accd Action: STARTING IN TRAFFIC
 Apparent Factors: FOLLOWING TOO CLOSELY, NOT APPLICABLE

County: Dutchess Muni: Wappinger(T) Ref. Marker: 9D82033051 Street: Route 9D
21 Meters North of Ketchamtown Rd

4/24/2007 Tue 16:11 PM Persons Killed: 0 Persons Injured: 2 Extent of Injuries: BC **Case: 2007-32173184**
 Accident Class: PROPERTY DAMAGE AND INJURY Police Agency: Num of Veh: 2
 Type Of Accident: COLLISION WITH MOTOR VEHICLE Traffic Control: NO PASSING ZONE
 Manner of Collision: REAR END Weather: CLEAR
 Road Surface Condition: DRY Road Char.: STRAIGHT AND LEVEL Light Condition: DAYLIGHT
 Loc. of Ped/Bicycle: NOT APPLICABLE Action of Ped/Bicycle: NOT APPLICABLE

Veh :1 CAR/VAN/PICKUP Registered Weight: 3796 State of Registration: NY
 Num of Occupants: 1 Driver's Age: 77 Sex: M Citation Issued: N
 Direction of Travel: SOUTH Public Property Damage: N School Bus Involved: N
 Pre-Accd Action: GOING STRAIGHT AHEAD
 Apparent Factors: NOT APPLICABLE, FOLLOWING TOO CLOSELY

Veh :2 CAR/VAN/PICKUP Registered Weight: 3969 State of Registration: NY

Num of Occupants: 2

Driver's Age: 42

Sex: M

Citation Issued: N

Direction of Travel: SOUTH

Public Property Damage: N

School Bus Involved: N

Pre-Accd Action: SLOWED OR STOPPING

Apparent Factors: NOT APPLICABLE, NOT APPLICABLE

County: Dutchess Muni: Wappinger(T) Ref. Marker: 9D82033030 Street: Route 9D
48 Meters North of Chelsea Rd

3/16/2007

Fri 12:11 PM

Persons Killed: 0

Persons Injured: 0

Extent of Injuries:

Case: 2007-32136438

Accident Class: PROPERTY DAMAGE

Police Agency:

Num of Veh: 2

Type Of Accident: COLLISION WITH MOTOR VEHICLE

Traffic Control: NONE

Manner of Collision: REAR END

Weather: SNOW

Road Surface Condition: SNOW/ICE

Road Char.: STRAIGHT/ GRADE

Light Condition: DAYLIGHT

Loc. of Ped/Bicycle: NOT APPLICABLE

Action of Ped/Bicycle: NOT APPLICABLE

Accident Location Information System (ALIS)

Date: 11/15/10 11:54

Accident Verbal Description Report

Page: 85

5926 VDR NYS RT 9D from I 84 Exit 11 E.bound Ramps to CR 28**Data in this report covers the period Jun 30, 2005 - Jun 30, 2010****Complete Accident data from NYS DMV is only available thru 6/30/2010**

County: Dutchess Muni: Wappinger(T) Ref. Marker: 9D82033030 Street: Route 9D

***** CONTINUED

Veh :1 CAR/VAN/PICKUP Registered Weight: 2962 State of Registration: NY
 Num of Occupants: 2 Driver's Age: 29 Sex: M Citation Issued: N
 Direction of Travel: NORTH Public Property Damage: N School Bus Involved: N
 Pre-Accd Action: STOPPED IN TRAFFIC
 Apparent Factors: PAVEMENT SLIPPERY, NOT APPLICABLE

Veh :2 CAR/VAN/PICKUP Registered Weight: 6325 State of Registration: NY
 Num of Occupants: 4 Driver's Age: 20 Sex: M Citation Issued: N
 Direction of Travel: NORTH Public Property Damage: N School Bus Involved: N
 Pre-Accd Action: GOING STRAIGHT AHEAD
 Apparent Factors: PAVEMENT SLIPPERY, FOLLOWING TOO CLOSELY

County: Dutchess Muni: Wappinger(T) Ref. Marker: 9D82033048 Street: Route 9D

79 Meters South of Unnamed Street

3/19/2007 Mon 16:11 PM Persons Killed: 0 Persons Injured: 1 Extent of Injuries: C **Case: 2007-32136532**
 Accident Class: PROPERTY DAMAGE AND INJURY Police Agency: Num of Veh: 3
 Type Of Accident: COLLISION WITH MOTOR VEHICLE Traffic Control: NO PASSING ZONE
 Manner of Collision: OTHER Weather: CLOUDY
 Road Surface Condition: DRY Road Char.: STRAIGHT AND LEVEL Light Condition: DAYLIGHT
 Loc. of Ped/Bicycle: NOT APPLICABLE Action of Ped/Bicycle: NOT APPLICABLE

Veh :1 CAR/VAN/PICKUP Registered Weight: 3349 State of Registration: NY
 Num of Occupants: 1 Driver's Age: 61 Sex: F Citation Issued: N
 Direction of Travel: NORTH Public Property Damage: N School Bus Involved: N
 Pre-Accd Action: GOING STRAIGHT AHEAD
 Apparent Factors: DRIVER INATTENTION, NOT APPLICABLE

Veh :2 CAR/VAN/PICKUP Registered Weight: 2213 State of Registration: NY
 Num of Occupants: 1 Driver's Age: 27 Sex: M Citation Issued: N
 Direction of Travel: NORTH Public Property Damage: N School Bus Involved: N
 Pre-Accd Action: STOPPED IN TRAFFIC
 Apparent Factors: NOT APPLICABLE, NOT APPLICABLE

Veh :3 CAR/VAN/PICKUP Registered Weight: 3770 State of Registration: NY
 Num of Occupants: 1 Driver's Age: 55 Sex: M Citation Issued: N
 Direction of Travel: NORTH Public Property Damage: N School Bus Involved: N
 Pre-Accd Action: STOPPED IN TRAFFIC
 Apparent Factors: NOT APPLICABLE, NOT APPLICABLE

County: Dutchess Muni: Wappinger(T) Ref. Marker: 9D82033051 Street: Route 9D
 21 Meters North of Ketchamtown Rd

4/26/2007 Thu 16:11 PM Persons Killed: 0 Persons Injured: 0 Extent of Injuries: **Case: 2007-32183691**
 Accident Class: NON-REPORTABLE Police Agency: Num of Veh: 2
 Type Of Accident: COLLISION WITH MOTOR VEHICLE Traffic Control: NONE
 Manner of Collision: REAR END Weather: CLOUDY
 Road Surface Condition: DRY Road Char.: CURVE AND GRADE Light Condition: DAYLIGHT
 Loc. of Ped/Bicycle: NOT APPLICABLE Action of Ped/Bicycle: NOT APPLICABLE

Accident Location Information System (ALIS)

Date: 11/15/10 11:54

Accident Verbal Description Report

Page: 86

5926 VDR NYS RT 9D from I 84 Exit 11 E.bound Ramps to CR 28**Data in this report covers the period Jun 30, 2005 - Jun 30, 2010****Complete Accident data from NYS DMV is only available thru 6/30/2010**

County: Dutchess Muni: Wappinger(T) Ref. Marker: 9D82033051 Street: Route 9D

***** CONTINUED

Veh :1 OTHER Registered Weight: State of Registration:
 Num of Occupants: 1 Driver's Age: Sex: U Citation Issued: N
 Direction of Travel: NORTH Public Property Damage: N School Bus Involved: N
 Pre-Accd Action: GOING STRAIGHT AHEAD
 Apparent Factors: FOLLOWING TOO CLOSELY, UNKNOWN

Veh :2 CAR/VAN/PICKUP Registered Weight: State of Registration: NY
 Num of Occupants: 2 Driver's Age: 35 Sex: F Citation Issued: N
 Direction of Travel: NORTH Public Property Damage: N School Bus Involved: N
 Pre-Accd Action: STOPPED IN TRAFFIC
 Apparent Factors: NOT APPLICABLE, NOT APPLICABLE

County: Dutchess Muni: Wappinger(T) Ref. Marker: 9D82033053 Street: Route 9D

136 Meters South of Old Hopewell Rd

4/4/2007 Wed 08:11 AM Persons Killed: 0 Persons Injured: 0 Extent of Injuries: **Case: 2007-32150291**
 Accident Class: PROPERTY DAMAGE Police Agency: Num of Veh: 2
 Type Of Accident: COLLISION WITH MOTOR VEHICLE Traffic Control: TRAFFIC SIGNAL
 Manner of Collision: REAR END Weather: CLOUDY
 Road Surface Condition: WET Road Char.: STRAIGHT AND LEVEL Light Condition: DAYLIGHT
 Loc. of Ped/Bicycle: NOT APPLICABLE Action of Ped/Bicycle: NOT APPLICABLE

Veh :1 CAR/VAN/PICKUP Registered Weight: 3482 State of Registration: NY
 Num of Occupants: 1 Driver's Age: 28 Sex: M Citation Issued: N
 Direction of Travel: NORTH Public Property Damage: N School Bus Involved: N
 Pre-Accd Action: SLOWED OR STOPPING
 Apparent Factors: FOLLOWING TOO CLOSELY, PAVEMENT SLIPPERY

Veh :2 CAR/VAN/PICKUP Registered Weight: 8800 State of Registration: NY
 Num of Occupants: 1 Driver's Age: 53 Sex: M Citation Issued: N
 Direction of Travel: NORTH Public Property Damage: N School Bus Involved: N
 Pre-Accd Action: STOPPED IN TRAFFIC
 Apparent Factors: NOT APPLICABLE, NOT APPLICABLE

County: Dutchess Muni: Wappinger(T) Ref. Marker: 9D82033039 Street: Route 9D

272 Meters North of Old State Rd

4/25/2007 Wed 16:11 PM Persons Killed: 0 Persons Injured: 0 Extent of Injuries: **Case: 2007-32178058**
 Accident Class: PROPERTY DAMAGE Police Agency: Num of Veh: 2
 Type Of Accident: COLLISION WITH MOTOR VEHICLE Traffic Control: NONE
 Manner of Collision: REAR END Weather: RAIN
 Road Surface Condition: WET Road Char.: STRAIGHT AND LEVEL Light Condition: DAYLIGHT
 Loc. of Ped/Bicycle: NOT APPLICABLE Action of Ped/Bicycle: NOT APPLICABLE

Veh :2 CAR/VAN/PICKUP Registered Weight: 4081 State of Registration: NY
 Num of Occupants: 1 Driver's Age: 17 Sex: M Citation Issued: N
 Direction of Travel: SOUTH Public Property Damage: N School Bus Involved: N
 Pre-Accd Action: GOING STRAIGHT AHEAD
 Apparent Factors: DRIVER INATTENTION, UNKNOWN

Accident Location Information System (ALIS)

Date: 11/15/10 11:54

Accident Verbal Description Report

Page: 87

5926 VDR NYS RT 9D from I 84 Exit 11 E.bound Ramps to CR 28**Data in this report covers the period Jun 30, 2005 - Jun 30, 2010****Complete Accident data from NYS DMV is only available thru 6/30/2010**

County: Dutchess Muni: Wappinger(T) Ref. Marker: 9D82033039 Street: Route 9D

***** CONTINUED

Veh :1 CAR/VAN/PICKUP Registered Weight: 3240 State of Registration: NY
 Num of Occupants: 1 Driver's Age: 38 Sex: M Citation Issued: N
 Direction of Travel: SOUTH Public Property Damage: N School Bus Involved: N
 Pre-Accd Action: GOING STRAIGHT AHEAD
 Apparent Factors: UNKNOWN, NOT APPLICABLE

County: Dutchess Muni: Wappinger(T) Ref. Marker: 9D82033037 Street: Route 9D
2 Meters East of Stoneykill Rd

5/5/2007 Sat 20:11 PM Persons Killed: 0 Persons Injured: 0 Extent of Injuries: **Case: 2007-32183966**
 Accident Class: PROPERTY DAMAGE Police Agency: Num of Veh: 1
 Type Of Accident: COLLISION WITH DEER Traffic Control: NONE
 Manner of Collision: OTHER Weather: CLEAR
 Road Surface Condition: DRY Road Char.: STRAIGHT AND LEVEL Light Condition: DARK-ROAD UNLIGHTED
 Loc. of Ped/Bicycle: NOT APPLICABLE Action of Ped/Bicycle: NOT APPLICABLE

Veh :1 CAR/VAN/PICKUP Registered Weight: 2949 State of Registration: NY
 Num of Occupants: 2 Driver's Age: 17 Sex: F Citation Issued: N
 Direction of Travel: SOUTH Public Property Damage: N School Bus Involved: N
 Pre-Accd Action: GOING STRAIGHT AHEAD
 Apparent Factors: NOT APPLICABLE, ANIMAL'S ACTION

County: Dutchess Muni: Fishkill(T) Ref. Marker: 9D82033002 Street: Route 9D
30 Meters North of Ramp

11/26/2006 Sun 11:11 AM Persons Killed: 0 Persons Injured: 1 Extent of Injuries: C **Case: 2006-32023484**
 Accident Class: INJURY Police Agency: Num of Veh: 2
 Type Of Accident: COLLISION WITH MOTOR VEHICLE Traffic Control: TRAFFIC SIGNAL
 Manner of Collision: REAR END Weather: CLEAR
 Road Surface Condition: DRY Road Char.: STRAIGHT AND LEVEL Light Condition: DAYLIGHT
 Loc. of Ped/Bicycle: NOT APPLICABLE Action of Ped/Bicycle: NOT APPLICABLE

Veh :2 CAR/VAN/PICKUP Registered Weight: 3672 State of Registration: NY
 Num of Occupants: 2 Driver's Age: 23 Sex: M Citation Issued: N
 Direction of Travel: SOUTH Public Property Damage: N School Bus Involved: N
 Pre-Accd Action: MAKING RIGHT TURN
 Apparent Factors: DRIVER INATTENTION, FOLLOWING TOO CLOSELY

Veh :1 CAR/VAN/PICKUP Registered Weight: 2500 State of Registration: NY
 Num of Occupants: 1 Driver's Age: 47 Sex: M Citation Issued: N
 Direction of Travel: SOUTH Public Property Damage: N School Bus Involved: N
 Pre-Accd Action: MAKING RIGHT TURN
 Apparent Factors: UNKNOWN, UNKNOWN

County: Dutchess Muni: Fishkill(T) Ref. Marker: 9D82033002 Street: Route 9D
 30 Meters North of Ramp

10/6/2006 Fri 16:11 PM Persons Killed: 0 Persons Injured: 0 Extent of Injuries: **Case: 2006-31985906**
 Accident Class: PROPERTY DAMAGE Police Agency: Num of Veh: 2
 Type Of Accident: COLLISION WITH MOTOR VEHICLE Traffic Control: YIELD SIGN
 Manner of Collision: REAR END Weather: CLEAR
 Road Surface Condition: DRY Road Char.: STRAIGHT AND LEVEL Light Condition: DAYLIGHT
 Loc. of Ped/Bicycle: NOT APPLICABLE Action of Ped/Bicycle: NOT APPLICABLE

Accident Location Information System (ALIS)

Date: 11/15/10 11:54

Accident Verbal Description Report

Page: 88

5926 VDR NYS RT 9D from I 84 Exit 11 E.bound Ramps to CR 28**Data in this report covers the period Jun 30, 2005 - Jun 30, 2010****Complete Accident data from NYS DMV is only available thru 6/30/2010**

County: Dutchess Muni: Fishkill(T) Ref. Marker: 9D82033002 Street: Route 9D

***** CONTINUED

Veh :1 CAR/VAN/PICKUP Registered Weight: 3310 State of Registration: NY
 Num of Occupants: 1 Driver's Age: 52 Sex: F Citation Issued: N
 Direction of Travel: SOUTH Public Property Damage: N School Bus Involved: N
 Pre-Accd Action: GOING STRAIGHT AHEAD
 Apparent Factors: DRIVER INATTENTION, FOLLOWING TOO CLOSELY

Veh :2 CAR/VAN/PICKUP Registered Weight: 4210 State of Registration: NY
 Num of Occupants: 1 Driver's Age: 24 Sex: F Citation Issued: N
 Direction of Travel: SOUTH Public Property Damage: N School Bus Involved: N
 Pre-Accd Action: SLOWED OR STOPPING
 Apparent Factors: NOT APPLICABLE, NOT APPLICABLE

County: Dutchess Muni: Fishkill(T) Ref. Marker: 9D82033003 Street: Route 9D

9 Meters North of Chiappardi Pl

10/3/2006 Tue 19:11 PM Persons Killed: 0 Persons Injured: 0 Extent of Injuries: **Case: 2006-31985905**
 Accident Class: PROPERTY DAMAGE Police Agency: Num of Veh: 1
 Type Of Accident: COLLISION WITH DEER Traffic Control: NONE
 Manner of Collision: OTHER Weather: CLOUDY
 Road Surface Condition: DRY Road Char.: STRAIGHT/ GRADE Light Condition: DARK-ROAD UNLIGHTED
 Loc. of Ped/Bicycle: NOT APPLICABLE Action of Ped/Bicycle: NOT APPLICABLE

Veh :1 CAR/VAN/PICKUP Registered Weight: 2546 State of Registration: NY
 Num of Occupants: 2 Driver's Age: 23 Sex: F Citation Issued: N
 Direction of Travel: SOUTH Public Property Damage: N School Bus Involved: N
 Pre-Accd Action: GOING STRAIGHT AHEAD
 Apparent Factors: ANIMAL'S ACTION, UNKNOWN

County: Dutchess Muni: Fishkill(T) Ref. Marker: 9D82033013 Street: Route 9D

5 Meters North of

2/1/2007 Thu 18:11 PM Persons Killed: 0 Persons Injured: 0 Extent of Injuries: **Case: 2007-32090067**
 Accident Class: PROPERTY DAMAGE Police Agency: Num of Veh: 1
 Type Of Accident: COLLISION WITH DEER Traffic Control: NONE
 Manner of Collision: OTHER Weather: CLEAR
 Road Surface Condition: DRY Road Char.: STRAIGHT AND LEVEL Light Condition: DARK-ROAD UNLIGHTED
 Loc. of Ped/Bicycle: NOT APPLICABLE Action of Ped/Bicycle: NOT APPLICABLE

Veh :1 CAR/VAN/PICKUP Registered Weight: 3119 State of Registration: NY
 Num of Occupants: 1 Driver's Age: 23 Sex: F Citation Issued: N
 Direction of Travel: SOUTH Public Property Damage: N School Bus Involved: N
 Pre-Accd Action: GOING STRAIGHT AHEAD
 Apparent Factors: ANIMAL'S ACTION, UNKNOWN

County: Dutchess Muni: Wappinger(T) Ref. Marker: 9D82033044 Street: Route 9D
 14 Meters South of Old State Rd

6/22/2007 Fri 17:11 PM Persons Killed: 0 Persons Injured: 0 Extent of Injuries: **Case: 2007-32239160**
 Accident Class: NON-REPORTABLE Police Agency: Num of Veh: 2
 Type Of Accident: COLLISION WITH MOTOR VEHICLE Traffic Control: NONE
 Manner of Collision: UNKNOWN Weather: CLOUDY
 Road Surface Condition: DRY Road Char.: STRAIGHT AND LEVEL Light Condition: DAYLIGHT
 Loc. of Ped/Bicycle: NOT APPLICABLE Action of Ped/Bicycle: NOT APPLICABLE

Accident Location Information System (ALIS)

Date: 11/15/10 11:54

Accident Verbal Description Report

Page: 85

5926 VDR NYS RT 9D from I 84 Exit 11 E.bound Ramps to CR 28**Data in this report covers the period Jun 30, 2005 - Jun 30, 2010****Complete Accident data from NYS DMV is only available thru 6/30/2010**

County: Dutchess Muni: Wappinger(T) Ref. Marker: 9D82033044 Street: Route 9D

***** CONTINUED

Veh :1 CAR/VAN/PICKUP Registered Weight: State of Registration: NY
 Num of Occupants: 1 Driver's Age: 41 Sex: M Citation Issued: N
 Direction of Travel: SOUTH Public Property Damage: N School Bus Involved: N
 Pre-Accd Action: BACKING
 Apparent Factors: BACKING UNSAFELY, NOT APPLICABLE

Veh :2 CAR/VAN/PICKUP Registered Weight: State of Registration: NY
 Num of Occupants: 3 Driver's Age: 69 Sex: F Citation Issued: N
 Direction of Travel: NORTH Public Property Damage: N School Bus Involved: N
 Pre-Accd Action: STOPPED IN TRAFFIC
 Apparent Factors: NOT APPLICABLE, NOT APPLICABLE

County: Dutchess Muni: Fishkill(T) Ref. Marker: 9D82033010 Street: Route 9D

61 Meters East of Pappas Ln

5/10/2007 Thu 17:11 PM Persons Killed: 0 Persons Injured: 0 Extent of Injuries: **Case: 2007-32198516**
 Accident Class: PROPERTY DAMAGE Police Agency: Num of Veh: 2
 Type Of Accident: COLLISION WITH MOTOR VEHICLE Traffic Control: UNKNOWN
 Manner of Collision: RIGHT ANGLE Weather: CLEAR
 Road Surface Condition: DRY Road Char.: STRAIGHT/ GRADE Light Condition: DAYLIGHT
 Loc. of Ped/Bicycle: NOT APPLICABLE Action of Ped/Bicycle: NOT APPLICABLE

Veh :1 CAR/VAN/PICKUP Registered Weight: 3553 State of Registration: NY
 Num of Occupants: 2 Driver's Age: 37 Sex: F Citation Issued: Y
 Direction of Travel: NORTH Public Property Damage: N School Bus Involved: N
 Pre-Accd Action: GOING STRAIGHT AHEAD
 Apparent Factors: NOT APPLICABLE, UNKNOWN

Veh :2 CAR/VAN/PICKUP Registered Weight: 3090 State of Registration: NY
 Num of Occupants: 1 Driver's Age: 20 Sex: F Citation Issued: N
 Direction of Travel: SOUTH-WEST Public Property Damage: N School Bus Involved: N
 Pre-Accd Action: MAKING LEFT TURN
 Apparent Factors: OUTSIDE CAR DISTRACTION, OTHER (HUMAN)

County: Dutchess Muni: Wappinger(T) Ref. Marker: 9D82033053 Street: Route 9D

136 Meters South of Old Hopewell Rd

4/25/2007 Wed 15:11 PM Persons Killed: 0 Persons Injured: 0 Extent of Injuries: **Case: 2007-32180779**
 Accident Class: NON-REPORTABLE Police Agency: Num of Veh: 2
 Type Of Accident: COLLISION WITH MOTOR VEHICLE Traffic Control: TRAFFIC SIGNAL
 Manner of Collision: REAR END Weather: RAIN
 Road Surface Condition: WET Road Char.: STRAIGHT AND LEVEL Light Condition: DAYLIGHT
 Loc. of Ped/Bicycle: NOT APPLICABLE Action of Ped/Bicycle: NOT APPLICABLE

Veh :1 CAR/VAN/PICKUP Registered Weight: State of Registration: NY
 Num of Occupants: 1 Driver's Age: 59 Sex: F Citation Issued: N
 Direction of Travel: SOUTH Public Property Damage: N School Bus Involved: N
 Pre-Accd Action: STOPPED IN TRAFFIC
 Apparent Factors: NOT APPLICABLE, NOT APPLICABLE

Accident Location Information System (ALIS)

Date: 11/15/10 11:54

Accident Verbal Description Report

Page: 9C

5926 VDR NYS RT 9D from I 84 Exit 11 E.bound Ramps to CR 28**Data in this report covers the period Jun 30, 2005 - Jun 30, 2010****Complete Accident data from NYS DMV is only available thru 6/30/2010**

County: Dutchess Muni: Wappinger(T) Ref. Marker: 9D82033053 Street: Route 9D

***** CONTINUED

Veh :2 CAR/VAN/PICKUP Registered Weight: State of Registration: NY
 Num of Occupants: 1 Driver's Age: 21 Sex: M Citation Issued: N
 Direction of Travel: SOUTH Public Property Damage: N School Bus Involved: N
 Pre-Accd Action: GOING STRAIGHT AHEAD
 Apparent Factors: DRIVER INATTENTION, NOT APPLICABLE

County: Dutchess Muni: Fishkill(T) Ref. Marker: 9D82033002 Street: Route 9D

30 Meters North of Ramp

2/12/2007 Mon 13:11 PM Persons Killed: 0 Persons Injured: 0 Extent of Injuries: **Case: 2007-32114261**
 Accident Class: PROPERTY DAMAGE Police Agency: Num of Veh: 2
 Type Of Accident: COLLISION WITH MOTOR VEHICLE Traffic Control: UNKNOWN
 Manner of Collision: REAR END Weather: CLEAR
 Road Surface Condition: DRY Road Char.: CURVE AND GRADE Light Condition: DAYLIGHT
 Loc. of Ped/Bicycle: NOT APPLICABLE Action of Ped/Bicycle: NOT APPLICABLE

Veh :2 CAR/VAN/PICKUP Registered Weight: 2549 State of Registration: NY
 Num of Occupants: 1 Driver's Age: 24 Sex: F Citation Issued: N
 Direction of Travel: NORTH Public Property Damage: N School Bus Involved: N
 Pre-Accd Action: SLOWED OR STOPPING
 Apparent Factors: UNKNOWN, NOT APPLICABLE

Veh :1 CAR/VAN/PICKUP Registered Weight: 2982 State of Registration: NY
 Num of Occupants: 1 Driver's Age: 51 Sex: M Citation Issued: N
 Direction of Travel: NORTH Public Property Damage: N School Bus Involved: N
 Pre-Accd Action: GOING STRAIGHT AHEAD
 Apparent Factors: DRIVER INATTENTION, UNKNOWN

County: Dutchess Muni: Wappinger(T) Ref. Marker: 9D82033050 Street: Route 9D

141 Meters South of Ketchamtown Rd

7/28/2007 Sat Persons Killed: Persons Injured: Extent of Injuries: **Case: 2007-SP0257682**
 Accident Class: Police Agency: Num of Veh:
 Type Of Accident: Traffic Control:
 Manner of Collision: Weather:
 Road Surface Condition: Road Char.: Light Condition:
 Loc. of Ped/Bicycle: Action of Ped/Bicycle:

Veh : Registered Weight: State of Registration:
 Num of Occupants: Driver's Age: Sex: Citation Issued:
 Direction of Travel: Public Property Damage: School Bus Involved:
 Pre-Accd Action:

County: Dutchess Muni: Fishkill(T) Ref. Marker: 9D82033027 Street: Route 9D
 9 Meters South of Baxtertown Rd

7/3/2007 Tue 18:11 PM Persons Killed: 0 Persons Injured: 0 Extent of Injuries: **Case: 2007-32261259**
 Accident Class: PROPERTY DAMAGE Police Agency: Num of Veh: 3
 Type Of Accident: COLLISION WITH MOTOR VEHICLE Traffic Control: NONE
 Manner of Collision: OTHER Weather: CLEAR
 Road Surface Condition: DRY Road Char.: CURVE AND LEVEL Light Condition: DAYLIGHT
 Loc. of Ped/Bicycle: NOT APPLICABLE Action of Ped/Bicycle: NOT APPLICABLE

Accident Location Information System (ALIS)

Date: 11/15/10 11:54

Accident Verbal Description Report

Page: 91

5926 VDR NYS RT 9D from I 84 Exit 11 E.bound Ramps to CR 28

Data in this report covers the period Jun 30, 2005 - Jun 30, 2010

Complete Accident data from NYS DMV is only available thru 6/30/2010

County: Dutchess Muni: Fishkill(T) Ref. Marker: 9D82033027 Street: Route 9D

***** CONTINUED

Veh :1	CAR/VAN/PICKUP	Registered Weight: 3373	State of Registration: NY
	Num of Occupants: 2	Driver's Age: 18	Sex: F Citation Issued: N
	Direction of Travel: NORTH	Public Property Damage: N	School Bus Involved: N
	Pre-Accd Action: SLOWED OR STOPPING		
	Apparent Factors: UNKNOWN, UNKNOWN		

Veh :3	OTHER	Registered Weight:	State of Registration:
	Num of Occupants: 0	Driver's Age:	Sex: Citation Issued:
	Direction of Travel: UNKNOWN	Public Property Damage: N	School Bus Involved: N
	Pre-Accd Action: UNKNOWN		
	Apparent Factors: UNKNOWN, UNKNOWN		

Veh :2	OTHER	Registered Weight:	State of Registration:
	Num of Occupants: 1	Driver's Age: 21	Sex: F Citation Issued: N
	Direction of Travel: NORTH	Public Property Damage: N	School Bus Involved: N
	Pre-Accd Action: STOPPED IN TRAFFIC		
	Apparent Factors: UNKNOWN, UNKNOWN		

County: Dutchess Muni: Fishkill(T) Ref. Marker: 9D82033010 Street: Route 9D

61 Meters East of Pappas Ln

8/5/2007	Sun	Persons Killed:	Persons Injured:	Extent of Injuries:	Case: 2007-SP0261572
	Accident Class:		Police Agency:		Num of Veh:
	Type Of Accident:			Traffic Control:	
	Manner of Collision:			Road Char.:	Weather:
	Road Surface Condition:			Action of Ped/Bicycle:	Light Condition:
	Loc. of Ped/Bicycle:				

Veh :	Registered Weight:	State of Registration:	
	Num of Occupants:	Driver's Age:	Sex: Citation Issued:
	Direction of Travel:	Public Property Damage:	School Bus Involved:
	Pre-Accd Action:		

County: Dutchess Muni: Fishkill(T) Ref. Marker: 9D82033012 Street: Route 9D

55 Meters West of Firethorn Dr

9/11/2007	Tue	Persons Killed:	Persons Injured:	Extent of Injuries:	Case: 2007-SP0272030
		Accident Class:	Police Agency:		Num of Veh:
		Type Of Accident:		Traffic Control:	
		Manner of Collision:		Road Char.:	Weather:
		Road Surface Condition:		Action of Ped/Bicycle:	Light Condition:
		Loc. of Ped/Bicycle:		State of Registration:	
Veh :		Registered Weight:	Driver's Age:	Sex:	Citation Issued:
		Num of Occupants:	Public Property Damage:		School Bus Involved:
		Direction of Travel:			
		Pre-Accd Action:			

Accident Location Information System (ALIS)

Date: 11/15/10 11:54

Accident Verbal Description Report

Page: 92

5926 VDR NYS RT 9D from I 84 Exit 11 E.bound Ramps to CR 28**Data in this report covers the period Jun 30, 2005 - Jun 30, 2010****Complete Accident data from NYS DMV is only available thru 6/30/2010**County: Dutchess Muni: Wappinger(T) Ref. Marker: 9D82033043 Street: Route 9D
141 Meters South of Ramp

6/15/2007 Fri 08:11 AM Persons Killed: 0 Persons Injured: 0 Extent of Injuries: **Case: 2007-32229704**
 Accident Class: PROPERTY DAMAGE Police Agency: Num of Veh: 2
 Type Of Accident: COLLISION WITH MOTOR VEHICLE Traffic Control: NONE
 Manner of Collision: REAR END Weather: CLEAR
 Road Surface Condition: DRY Road Char.: STRAIGHT AND LEVEL Light Condition: DAYLIGHT
 Loc. of Ped/Bicycle: NOT APPLICABLE Action of Ped/Bicycle: NOT APPLICABLE

Veh :1 CAR/VAN/PICKUP Registered Weight: 2864 State of Registration: NY
 Num of Occupants: 1 Driver's Age: 40 Sex: F Citation Issued: N
 Direction of Travel: NORTH Public Property Damage: N School Bus Involved: N
 Pre-Accd Action: GOING STRAIGHT AHEAD
 Apparent Factors: NOT APPLICABLE, DRIVER INATTENTION

Veh :2 CAR/VAN/PICKUP Registered Weight: 3520 State of Registration: NY
 Num of Occupants: 1 Driver's Age: 30 Sex: F Citation Issued: N
 Direction of Travel: NORTH Public Property Damage: N School Bus Involved: N
 Pre-Accd Action: MAKING LEFT TURN
 Apparent Factors: NOT APPLICABLE, NOT APPLICABLE

County: Dutchess Muni: Fishkill(T) Ref. Marker: 9D82033016 Street: Route 9D
95 Meters South of Unnamed Street

4/19/2007 Thu 11:11 AM Persons Killed: 0 Persons Injured: 0 Extent of Injuries: **Case: 2007-32176461**
 Accident Class: PROPERTY DAMAGE Police Agency: Num of Veh: 3
 Type Of Accident: COLLISION WITH MOTOR VEHICLE Traffic Control: NO PASSING ZONE
 Manner of Collision: OTHER Weather: CLOUDY
 Road Surface Condition: DRY Road Char.: CURVE AND LEVEL Light Condition: DAYLIGHT
 Loc. of Ped/Bicycle: NOT APPLICABLE Action of Ped/Bicycle: NOT APPLICABLE

Veh :3 CAR/VAN/PICKUP Registered Weight: 3757 State of Registration: NY
 Num of Occupants: 1 Driver's Age: 40 Sex: M Citation Issued: N
 Direction of Travel: SOUTH Public Property Damage: N School Bus Involved: N
 Pre-Accd Action: GOING STRAIGHT AHEAD
 Apparent Factors: FOLLOWING TOO CLOSELY, UNKNOWN

Veh :2 CAR/VAN/PICKUP Registered Weight: 2618 State of Registration: NY

Num of Occupants: 1
Direction of Travel: SOUTH
Pre-Accd Action: GOING STRAIGHT AHEAD
Apparent Factors: REACTION TO OTHER UNINVOLVED VEHICL, UNKNOWN

Driver's Age: 29
Public Property Damage: N

Sex: M

Citation Issued: N
School Bus Involved: N

Veh :1 TRUCK Registered Weight:
Num of Occupants: 1
Direction of Travel: SOUTH
Pre-Accd Action: GOING STRAIGHT AHEAD
Apparent Factors: NOT APPLICABLE, UNKNOWN

Driver's Age: 49
Public Property Damage: N

State of Registration: NY
Sex: F

Citation Issued: N
School Bus Involved: N

Accident Location Information System (ALIS)

Date: 11/15/10 11:54

Accident Verbal Description Report

Page: 93

5926 VDR NYS RT 9D from I 84 Exit 11 E.bound Ramps to CR 28**Data in this report covers the period Jun 30, 2005 - Jun 30, 2010****Complete Accident data from NYSDMV is only available thru 6/30/2010**County: Dutchess Muni: Wappinger(T) Ref. Marker: 9D82033030 Street: Route 9D
48 Meters North of Chelsea Rd

6/26/2007 Tue 15:11 PM Persons Killed: 0 Persons Injured: 1 Extent of Injuries: C **Case: 2007-32239587**
 Accident Class: PROPERTY DAMAGE AND INJURY Police Agency: Num of Veh: 3
 Type Of Accident: COLLISION WITH MOTOR VEHICLE Traffic Control: TRAFFIC SIGNAL
 Manner of Collision: OTHER Weather: CLEAR
 Road Surface Condition: DRY Road Char.: STRAIGHT AND LEVEL Light Condition: DAYLIGHT
 Loc. of Ped/Bicycle: NOT APPLICABLE Action of Ped/Bicycle: NOT APPLICABLE

Veh :1 CAR/VAN/PICKUP Registered Weight: 3454 State of Registration: NY
 Num of Occupants: 1 Driver's Age: 30 Sex: F Citation Issued: N
 Direction of Travel: NORTH Public Property Damage: N School Bus Involved: N
 Pre-Accd Action: GOING STRAIGHT AHEAD
 Apparent Factors: FOLLOWING TOO CLOSELY, DRIVER INATTENTION

Veh :3 CAR/VAN/PICKUP Registered Weight: 2957 State of Registration: NY
 Num of Occupants: 1 Driver's Age: 19 Sex: F Citation Issued: N
 Direction of Travel: NORTH Public Property Damage: N School Bus Involved: N
 Pre-Accd Action: STOPPED IN TRAFFIC
 Apparent Factors: NOT APPLICABLE, NOT APPLICABLE

Veh :2 CAR/VAN/PICKUP Registered Weight: 2544 State of Registration: NY
 Num of Occupants: 1 Driver's Age: 25 Sex: F Citation Issued: N
 Direction of Travel: NORTH Public Property Damage: N School Bus Involved: N
 Pre-Accd Action: STOPPED IN TRAFFIC
 Apparent Factors: NOT APPLICABLE, NOT APPLICABLE

County: Dutchess Muni: Fishkill(T) Ref. Marker: 9D82033010 Street: Route 9D
61 Meters East of Pappas Ln

6/26/2007 Tue 18:11 PM Persons Killed: 0 Persons Injured: 0 Extent of Injuries: **Case: 2007-32246221**
 Accident Class: PROPERTY DAMAGE Police Agency: Num of Veh: 2
 Type Of Accident: COLLISION WITH MOTOR VEHICLE Traffic Control: TRAFFIC SIGNAL
 Manner of Collision: UNKNOWN Weather: CLEAR
 Road Surface Condition: DRY Road Char.: STRAIGHT AND LEVEL Light Condition: DAYLIGHT
 Loc. of Ped/Bicycle: NOT APPLICABLE Action of Ped/Bicycle: NOT APPLICABLE

Veh :2 CAR/VAN/PICKUP Registered Weight: 2628 State of Registration: NY

Num of Occupants: 1
Direction of Travel: NORTH
Pre-Accd Action: GOING STRAIGHT AHEAD
Apparent Factors: UNKNOWN, OTHER (VEHICLE)

Driver's Age: 52
Public Property Damage: N

Sex: M

Citation Issued: N
School Bus Involved: N

Veh :1

OTHER Registered Weight:
Num of Occupants: 0
Direction of Travel: SOUTH-WEST
Pre-Accd Action: MAKING LEFT TURN
Apparent Factors: OTHER (VEHICLE), UNKNOWN

Driver's Age:
Public Property Damage: N

State of Registration:
Sex:

Citation Issued:
School Bus Involved: N

Accident Location Information System (ALIS)

Date: 11/15/10 11:54

Accident Verbal Description Report

Page: 94

5926 VDR NYS RT 9D from I 84 Exit 11 E.bound Ramps to CR 28**Data in this report covers the period Jun 30, 2005 - Jun 30, 2010****Complete Accident data from NYS DMV is only available thru 6/30/2010**

County: Dutchess Muni: Fishkill(T) Ref. Marker: 9D82033014 Street: Route 9D

74 Meters North of Magnolia Dr

5/17/2007 Thu 08:11 AM Persons Killed: 0 Persons Injured: 1 Extent of Injuries: A **Case: 2007-32219334**
 Accident Class: PROPERTY DAMAGE AND INJURY Police Agency: Num of Veh: 1
 Type Of Accident: COLL. W/EARTH ELE./ROCK CUT/DITCH Traffic Control: NONE
 Manner of Collision: OTHER Weather: CLEAR
 Road Surface Condition: DRY Road Char.: CURVE AND LEVEL Light Condition: DAYLIGHT
 Loc. of Ped/Bicycle: NOT APPLICABLE Action of Ped/Bicycle: NOT APPLICABLE

Veh :1 CAR/VAN/PICKUP Registered Weight: 2920 State of Registration: NY
 Num of Occupants: 1 Driver's Age: 56 Sex: M Citation Issued: N
 Direction of Travel: NORTH Public Property Damage: N School Bus Involved: N
 Pre-Accd Action: GOING STRAIGHT AHEAD
 Apparent Factors: ILLNESS, UNSAFE SPEED

County: Dutchess Muni: Wappinger(T) Ref. Marker: 9D82033048 Street: Route 9D

79 Meters South of Unnamed Street

10/20/2005 Thu 07:11 AM Persons Killed: 0 Persons Injured: 0 Extent of Injuries: **Case: 2005-31583958**
 Accident Class: NON-REPORTABLE Police Agency: Num of Veh: 1
 Type Of Accident: COLLISION WITH DEER Traffic Control: NO PASSING ZONE
 Manner of Collision: OTHER Weather: CLEAR
 Road Surface Condition: DRY Road Char.: STRAIGHT AND LEVEL Light Condition: DAYLIGHT
 Loc. of Ped/Bicycle: NOT APPLICABLE Action of Ped/Bicycle: NOT APPLICABLE

Veh :1 CAR/VAN/PICKUP Registered Weight: State of Registration: NY
 Num of Occupants: 1 Driver's Age: 57 Sex: M Citation Issued: N
 Direction of Travel: NORTH Public Property Damage: N School Bus Involved: N
 Pre-Accd Action: GOING STRAIGHT AHEAD
 Apparent Factors: NOT APPLICABLE, ANIMAL'S ACTION

County: Dutchess Muni: Fishkill(T) Ref. Marker: 9D82033022 Street: Red Schoolhouse Rd

1 Meters East of Route 9D

6/6/2007 Wed 17:11 PM Persons Killed: 0 Persons Injured: 0 Extent of Injuries: **Case: 2007-32221739**
 Accident Class: NON-REPORTABLE Police Agency: Num of Veh: 2
 Type Of Accident: COLLISION WITH MOTOR VEHICLE Traffic Control: TRAFFIC SIGNAL
 Manner of Collision: REAR END Weather: CLEAR
 Road Surface Condition: DRY Road Char.: STRAIGHT AND LEVEL Light Condition: DAYLIGHT
 Loc. of Ped/Bicycle: NOT APPLICABLE Action of Ped/Bicycle: NOT APPLICABLE

Veh :1	CAR/VAN/PICKUP	Registered Weight: 3355	State of Registration: NY
	Num of Occupants: 1	Driver's Age: 59	Sex: F Citation Issued: N
	Direction of Travel: NORTH	Public Property Damage: N	School Bus Involved: N
	Pre-Accd Action: STARTING IN TRAFFIC		
	Apparent Factors: FOLLOWING TOO CLOSELY, NOT APPLICABLE		

Accident Location Information System (ALIS)

Date: 11/15/10 11:54

Accident Verbal Description Report

Page: 95

5926 VDR NYS RT 9D from I 84 Exit 11 E.bound Ramps to CR 28**Data in this report covers the period Jun 30, 2005 - Jun 30, 2010****Complete Accident data from NYS DMV is only available thru 6/30/2010**

County: Dutchess Muni: Fishkill(T) Ref. Marker: 9D82033022 Street: Red Schoolhouse Rd

***** CONTINUED

Veh :2 CAR/VAN/PICKUP Registered Weight: State of Registration: CA
 Num of Occupants: 1 Driver's Age: 23 Sex: F Citation Issued: N
 Direction of Travel: NORTH Public Property Damage: N School Bus Involved: N
 Pre-Accd Action: STOPPED IN TRAFFIC
 Apparent Factors: NOT APPLICABLE, NOT APPLICABLE

County: Dutchess Muni: Wappinger(T) Ref. Marker: 9D82033040 Street: Route 9D
433 Meters North of Old State Rd

10/6/2005 Thu Persons Killed: 0 Persons Injured: 0 Extent of Injuries: **Case: 2005-31634719**
 Accident Class: PROPERTY DAMAGE Police Agency: Num of Veh: 3
 Type Of Accident: COLLISION WITH MOTOR VEHICLE Traffic Control: UNKNOWN
 Manner of Collision: OTHER Weather: CLEAR
 Road Surface Condition: DRY Road Char.: STRAIGHT AND LEVEL Light Condition: UNKNOWN
 Loc. of Ped/Bicycle: NOT APPLICABLE Action of Ped/Bicycle: NOT APPLICABLE

Veh :3 CAR/VAN/PICKUP Registered Weight: 3179 State of Registration: NY
 Num of Occupants: 1 Driver's Age: 63 Sex: F Citation Issued: N
 Direction of Travel: UNKNOWN Public Property Damage: N School Bus Involved: N
 Pre-Accd Action: UNKNOWN
 Apparent Factors: UNKNOWN, UNKNOWN

Veh :2 CAR/VAN/PICKUP Registered Weight: 3737 State of Registration: NY
 Num of Occupants: 1 Driver's Age: 41 Sex: F Citation Issued: N
 Direction of Travel: SOUTH Public Property Damage: N School Bus Involved: N
 Pre-Accd Action: GOING STRAIGHT AHEAD
 Apparent Factors: UNKNOWN, UNKNOWN

Veh :1 CAR/VAN/PICKUP Registered Weight: 3062 State of Registration: NY
 Num of Occupants: 1 Driver's Age: 65 Sex: F Citation Issued: N
 Direction of Travel: SOUTH Public Property Damage: N School Bus Involved: N
 Pre-Accd Action: SLOWED OR STOPPING
 Apparent Factors: UNKNOWN, UNKNOWN

County: Dutchess Muni: Wappinger(T) Ref. Marker: 9D82033038 Street: Route 9D

111 Meters North of Old State Rd

10/20/2006 Fri 16:11 PM Persons Killed: 0 Persons Injured: 3 Extent of Injuries: CCC **Case: 2006-31987518**
 Accident Class: PROPERTY DAMAGE AND INJURY Police Agency: Num of Veh: 2
 Type Of Accident: COLLISION WITH MOTOR VEHICLE Traffic Control: NONE
 Manner of Collision: REAR END Weather: CLOUDY
 Road Surface Condition: WET Road Char.: STRAIGHT AND LEVEL Light Condition: DAYLIGHT
 Loc. of Ped/Bicycle: NOT APPLICABLE Action of Ped/Bicycle: NOT APPLICABLE

Veh :1 CAR/VAN/PICKUP Registered Weight: 3916 State of Registration: NY
 Num of Occupants: 2 Driver's Age: 23 Sex: F Citation Issued: N
 Direction of Travel: SOUTH Public Property Damage: N School Bus Involved: N
 Pre-Accd Action: STOPPED IN TRAFFIC
 Apparent Factors: UNKNOWN, NOT APPLICABLE

Accident Location Information System (ALIS)

Date: 11/15/10 11:54

Accident Verbal Description Report

Page: 96

5926 VDR NYS RT 9D from I 84 Exit 11 E.bound Ramps to CR 28**Data in this report covers the period Jun 30, 2005 - Jun 30, 2010****Complete Accident data from NYS DMV is only available thru 6/30/2010**

County: Dutchess Muni: Wappinger(T) Ref. Marker: 9D82033038 Street: Route 9D

***** CONTINUED

Veh :2 CAR/VAN/PICKUP Registered Weight: 3752 State of Registration: NY
 Num of Occupants: 1 Driver's Age: 20 Sex: F Citation Issued: N
 Direction of Travel: SOUTH Public Property Damage: N School Bus Involved: N
 Pre-Accd Action: GOING STRAIGHT AHEAD
 Apparent Factors: FOLLOWING TOO CLOSELY, UNKNOWN

County: Dutchess Muni: Wappinger(T) Ref. Marker: 9D82033038 Street: Route 9D

111 Meters North of Old State Rd

1/27/2006 Fri 16:11 PM Persons Killed: 0 Persons Injured: 1 Extent of Injuries: C **Case: 2006-31746016**
 Accident Class: PROPERTY DAMAGE AND INJURY Police Agency: Num of Veh: 3
 Type Of Accident: COLLISION WITH MOTOR VEHICLE Traffic Control: TRAFFIC SIGNAL
 Manner of Collision: OTHER Weather: CLEAR
 Road Surface Condition: DRY Road Char.: STRAIGHT AND LEVEL Light Condition: DAYLIGHT
 Loc. of Ped/Bicycle: NOT APPLICABLE Action of Ped/Bicycle: NOT APPLICABLE

Veh :3 CAR/VAN/PICKUP Registered Weight: 4081 State of Registration: NY
 Num of Occupants: 1 Driver's Age: 22 Sex: M Citation Issued: N
 Direction of Travel: NORTH Public Property Damage: N School Bus Involved: N
 Pre-Accd Action: GOING STRAIGHT AHEAD
 Apparent Factors: UNKNOWN, UNKNOWN

Veh :2 CAR/VAN/PICKUP Registered Weight: 3029 State of Registration: NY
 Num of Occupants: 1 Driver's Age: 46 Sex: F Citation Issued: N
 Direction of Travel: NORTH Public Property Damage: N School Bus Involved: N
 Pre-Accd Action: GOING STRAIGHT AHEAD
 Apparent Factors: UNKNOWN, UNKNOWN

Veh :1 CAR/VAN/PICKUP Registered Weight: 3038 State of Registration: NY
 Num of Occupants: 1 Driver's Age: 16 Sex: F Citation Issued: N
 Direction of Travel: NORTH Public Property Damage: N School Bus Involved: N
 Pre-Accd Action: GOING STRAIGHT AHEAD
 Apparent Factors: UNKNOWN, UNKNOWN

County: Dutchess Muni: Wappinger(T) Ref. Marker: 9D82033044 Street: Route 9D

14 Meters South of Old State Rd

7/1/2005	Fri 17:11 PM	Persons Killed: 0	Persons Injured: 0	Extent of Injuries:	Case: 2005-31489223
	Accident Class: NON-REPORTABLE			Police Agency:	Num of Veh: 2
	Type Of Accident: COLLISION WITH MOTOR VEHICLE			Traffic Control: NO PASSING ZONE	
	Manner of Collision: REAR END			Weather: CLOUDY	
	Road Surface Condition: DRY	Road Char.: STRAIGHT AND LEVEL		Light Condition: DAYLIGHT	
	Loc. of Ped/Bicycle: NOT APPLICABLE		Action of Ped/Bicycle: NOT APPLICABLE		
Veh :1	CAR/VAN/PICKUP	Registered Weight:		State of Registration: NY	
	Num of Occupants: 1	Driver's Age: 17		Sex: M	Citation Issued: N
	Direction of Travel: SOUTH	Public Property Damage: N			School Bus Involved: N
	Pre-Accd Action: GOING STRAIGHT AHEAD				
	Apparent Factors: DRIVER INATTENTION, FOLLOWING TOO CLOSELY				

Accident Location Information System (ALIS)

Date: 11/15/10 11:54

Accident Verbal Description Report

Page: 97

5926 VDR NYS RT 9D from I 84 Exit 11 E.bound Ramps to CR 28**Data in this report covers the period Jun 30, 2005 - Jun 30, 2010****Complete Accident data from NYS DMV is only available thru 6/30/2010**

County: Dutchess Muni: Wappinger(T) Ref. Marker: 9D82033044 Street: Route 9D

**** CONTINUED

Veh :2 CAR/VAN/PICKUP Registered Weight: State of Registration: NY
 Num of Occupants: 2 Driver's Age: 81 Sex: M Citation Issued: N
 Direction of Travel: SOUTH Public Property Damage: N School Bus Involved: N
 Pre-Accd Action: STOPPED IN TRAFFIC
 Apparent Factors: NOT APPLICABLE, NOT APPLICABLE

County: Dutchess Muni: Fishkill(T) Ref. Marker: 9D82033025 Street: Route 9D

290 Meters North of Farmstead Ln

1/3/2006 Tue 17:11 PM Persons Killed: 0 Persons Injured: 0 Extent of Injuries: **Case: 2006-31645518**
 Accident Class: NON-REPORTABLE Police Agency: Num of Veh: 1
 Type Of Accident: COLLISION WITH TREE Traffic Control: NO PASSING ZONE
 Manner of Collision: OTHER Weather: SNOW
 Road Surface Condition: SNOW/ICE Road Char.: CURVE AND GRADE Light Condition: DARK-ROAD UNLIGHTED
 Loc. of Ped/Bicycle: NOT APPLICABLE Action of Ped/Bicycle: NOT APPLICABLE

Veh :1 CAR/VAN/PICKUP Registered Weight: State of Registration: NY
 Num of Occupants: 1 Driver's Age: 38 Sex: M Citation Issued: N
 Direction of Travel: SOUTH Public Property Damage: N School Bus Involved: N
 Pre-Accd Action: GOING STRAIGHT AHEAD
 Apparent Factors: NOT APPLICABLE, OBSTRUCTION/DEBRIS

County: Dutchess Muni: Fishkill(T) Ref. Marker: 9D82033025 Street: Route 9D

290 Meters North of Farmstead Ln

11/29/2005 Tue 21:11 PM Persons Killed: 0 Persons Injured: 2 Extent of Injuries: CC **Case: 2005-31670009**
 Accident Class: PROPERTY DAMAGE AND INJURY Police Agency: Num of Veh: 2
 Type Of Accident: COLLISION WITH MOTOR VEHICLE Traffic Control: NONE
 Manner of Collision: HEAD ON Weather: RAIN
 Road Surface Condition: WET Road Char.: CURVE AND LEVEL Light Condition: DARK-ROAD UNLIGHTED
 Loc. of Ped/Bicycle: NOT APPLICABLE Action of Ped/Bicycle: NOT APPLICABLE

Veh :1 CAR/VAN/PICKUP Registered Weight: 3993 State of Registration: NY
 Num of Occupants: 1 Driver's Age: 25 Sex: F Citation Issued: N
 Direction of Travel: SOUTH-EAST Public Property Damage: N School Bus Involved: N
 Pre-Accd Action: GOING STRAIGHT AHEAD
 Apparent Factors: UNKNOWN, UNKNOWN

Veh :2	CAR/VAN/PICKUP	Registered Weight: 3287	State of Registration: NY
	Num of Occupants: 1	Driver's Age: 18	Sex: F Citation Issued: N
	Direction of Travel: NORTH	Public Property Damage: N	School Bus Involved: N
	Pre-Accd Action: GOING STRAIGHT AHEAD		
	Apparent Factors: DRIVER INEXPERIENCE, PAVEMENT SLIPPERY		

County: Dutchess Muni: Wappinger(T) Ref. Marker: 9D82033030 Street: Route 9D
48 Meters North of Chelsea Rd

5/5/2007	Sat 15:11 PM	Persons Killed: 0	Persons Injured: 0	Extent of Injuries:	Case: 2007-32184018
	Accident Class: PROPERTY DAMAGE			Police Agency:	Num of Veh: 2
	Type Of Accident: COLLISION WITH MOTOR VEHICLE			Traffic Control: NO PASSING ZONE	
	Manner of Collision: REAR END			Weather: CLEAR	
	Road Surface Condition: DRY	Road Char.: STRAIGHT/ GRADE		Light Condition: DAYLIGHT	
	Loc. of Ped/Bicycle: NOT APPLICABLE	Action of Ped/Bicycle: NOT APPLICABLE			

Accident Location Information System (ALIS)

Date: 11/15/10 11:54

Accident Verbal Description Report

Page: 98

5926 VDR NYS RT 9D from I 84 Exit 11 E.bound Ramps to CR 28**Data in this report covers the period Jun 30, 2005 - Jun 30, 2010****Complete Accident data from NYS DMV is only available thru 6/30/2010**

County: Dutchess Muni: Wappinger(T) Ref. Marker: 9D82033030 Street: Route 9D

***** CONTINUED

Veh :1 CAR/VAN/PICKUP Registered Weight: 4687 State of Registration: NY
 Num of Occupants: 1 Driver's Age: 38 Sex: F Citation Issued: N
 Direction of Travel: NORTH Public Property Damage: N School Bus Involved: N
 Pre-Accd Action: SLOWED OR STOPPING
 Apparent Factors: OTHER (VEHICLE), FOLLOWING TOO CLOSELY

Veh :2 CAR/VAN/PICKUP Registered Weight: 4369 State of Registration: NY
 Num of Occupants: 6 Driver's Age: 31 Sex: M Citation Issued: N
 Direction of Travel: NORTH Public Property Damage: N School Bus Involved: N
 Pre-Accd Action: SLOWED OR STOPPING
 Apparent Factors: NOT APPLICABLE, NOT APPLICABLE

County: Dutchess Muni: Wappinger(T) Ref. Marker: 9D82033040 Street: Route 9D
433 Meters North of Old State Rd

10/25/2005 Tue 17:11 PM Persons Killed: 0 Persons Injured: 1 Extent of Injuries: C **Case: 2005-31649372**
 Accident Class: PROPERTY DAMAGE AND INJURY Police Agency: Num of Veh: 1
 Type Of Accident: COLL. W/EARTH ELE./ROCK CUT/DITCH Traffic Control: NONE
 Manner of Collision: OTHER Weather: RAIN
 Road Surface Condition: WET Road Char.: STRAIGHT AND LEVEL Light Condition: DUSK
 Loc. of Ped/Bicycle: NOT APPLICABLE Action of Ped/Bicycle: NOT APPLICABLE

Veh :1 CAR/VAN/PICKUP Registered Weight: 2355 State of Registration: NY
 Num of Occupants: 1 Driver's Age: 18 Sex: M Citation Issued: N
 Direction of Travel: NORTH Public Property Damage: N School Bus Involved: N
 Pre-Accd Action: GOING STRAIGHT AHEAD
 Apparent Factors: ILLNESS, NOT APPLICABLE

County: Dutchess Muni: Fishkill(T) Ref. Marker: 9D82033027 Street: Route 9D
9 Meters South of Baxtertown Rd

10/3/2005 Mon 04:11 AM Persons Killed: 2 Persons Injured: 1 Extent of Injuries: KKA **Case: 2005-31627705**
 Accident Class: FATAL Police Agency: Num of Veh: 2
 Type Of Accident: COLL. W/LIGHT SUPPORT/UTILITY POLE Traffic Control: NONE
 Manner of Collision: HEAD ON Weather: CLOUDY
 Road Surface Condition: DRY Road Char.: CURVE AND GRADE Light Condition: DARK-ROAD UNLIGHTED
 Loc. of Ped/Bicycle: NOT APPLICABLE Action of Ped/Bicycle: NOT APPLICABLE

Veh :2	CAR/VAN/PICKUP	Registered Weight: 4877	State of Registration: NY
	Num of Occupants: 2	Driver's Age: 46	Sex: M Citation Issued: N
	Direction of Travel: NORTH	Public Property Damage: N	School Bus Involved: N
	Pre-Accd Action: GOING STRAIGHT AHEAD		
	Apparent Factors: VIEW OBSTRUCTED/LIMITED, ALCOHOL INVOLVEMENT		
Veh :1	CAR/VAN/PICKUP	Registered Weight: 2800	State of Registration: NY
	Num of Occupants: 5	Driver's Age: 20	Sex: M Citation Issued: N
	Direction of Travel: NORTH	Public Property Damage: Y	School Bus Involved: N
	Pre-Accd Action: GOING STRAIGHT AHEAD		
	Apparent Factors: UNKNOWN, UNKNOWN		

Accident Location Information System (ALIS)

Date: 11/15/10 11:54

Accident Verbal Description Report

Page: 95

5926 VDR NYS RT 9D from I 84 Exit 11 E.bound Ramps to CR 28**Data in this report covers the period Jun 30, 2005 - Jun 30, 2010****Complete Accident data from NYS DMV is only available thru 6/30/2010**

County: Dutchess Muni: Wappinger(T) Ref. Marker: 9D82033053 Street: Route 9D

136 Meters South of Old Hopewell Rd

9/5/2005

Mon 18:11 PM

Persons Killed: 0

Persons Injured: 1

Extent of Injuries: A

Case: 2005-31586395

Accident Class: PROPERTY DAMAGE AND INJURY

Police Agency:

Num of Veh: 2

Type Of Accident: COLLISION WITH MOTOR VEHICLE

Traffic Control: NO PASSING ZONE

Manner of Collision: REAR END

Weather: CLEAR

Road Surface Condition: DRY

Road Char.: STRAIGHT AND LEVEL

Light Condition: DAYLIGHT

Loc. of Ped/Bicycle: NOT APPLICABLE

Action of Ped/Bicycle: NOT APPLICABLE

Veh :1

CAR/VAN/PICKUP

Registered Weight: 2434

State of Registration: NY

Num of Occupants: 3

Driver's Age: 59

Sex: M

Citation Issued: N

Direction of Travel: SOUTH

Public Property Damage: N

School Bus Involved: N

Pre-Accd Action: SLOWED OR STOPPING

Apparent Factors: NOT APPLICABLE, NOT APPLICABLE

Veh :2

MOTORCYCLE

Registered Weight: 618

State of Registration: NY

Num of Occupants: 1

Driver's Age: 59

Sex: M

Citation Issued: N

Direction of Travel: SOUTH

Public Property Damage: N

School Bus Involved: N

Pre-Accd Action: GOING STRAIGHT AHEAD

Apparent Factors: NOT APPLICABLE, FOLLOWING TOO CLOSELY

County: Dutchess Muni: Wappinger(T) Ref. Marker: 9D82033034 Street: Route 9D

31 Meters South of Country Club Ln

11/6/2005

Sun 15:11 PM

Persons Killed: 0

Persons Injured: 1

Extent of Injuries: C

Case: 2005-31655429

Accident Class: PROPERTY DAMAGE AND INJURY

Police Agency:

Num of Veh: 1

Type Of Accident: COLLISION WITH BUILDING/WALL

Traffic Control: NO PASSING ZONE

Manner of Collision: OTHER

Weather: CLEAR

Road Surface Condition: DRY

Road Char.: STRAIGHT AND LEVEL

Light Condition: DAYLIGHT

Loc. of Ped/Bicycle: NOT APPLICABLE

Action of Ped/Bicycle: NOT APPLICABLE

Veh :1

CAR/VAN/PICKUP

Registered Weight: 2388

State of Registration: NY

Num of Occupants: 1

Driver's Age: 24

Sex: M

Citation Issued: N

Direction of Travel: SOUTH

Public Property Damage: N

School Bus Involved: N

Pre-Accd Action: GOING STRAIGHT AHEAD

Apparent Factors: DRIVER INATTENTION, NOT APPLICABLE

County: Dutchess Muni: Wappinger(T) Ref. Marker: 9D82033037 Street: Route 9D

2 Meters East of Stoneykill Rd

5/9/2007

Wed 15:11 PM

Persons Killed: 0

Persons Injured: 1

Extent of Injuries: C

Case: 2007-32196894

Accident Class: INJURY

Police Agency:

Num of Veh: 2

Type Of Accident: COLLISION WITH MOTOR VEHICLE

Traffic Control: NO PASSING ZONE

Manner of Collision: REAR END

Weather: CLEAR

Road Surface Condition: DRY

Road Char.: STRAIGHT AND LEVEL

Light Condition: DAYLIGHT

Loc. of Ped/Bicycle: NOT APPLICABLE

Action of Ped/Bicycle: NOT APPLICABLE

Accident Location Information System (ALIS)

Date: 11/15/10 11:54

Accident Verbal Description Report

Page: 100

5926 VDR NYS RT 9D from I 84 Exit 11 E.bound Ramps to CR 28**Data in this report covers the period Jun 30, 2005 - Jun 30, 2010****Complete Accident data from NYS DMV is only available thru 6/30/2010**

County: Dutchess Muni: Wappinger(T) Ref. Marker: 9D82033037 Street: Route 9D

**** CONTINUED

Veh :1 CAR/VAN/PICKUP Registered Weight: 4165 State of Registration: NY
 Num of Occupants: 1 Driver's Age: 36 Sex: F Citation Issued: N
 Direction of Travel: SOUTH Public Property Damage: N School Bus Involved: N
 Pre-Accd Action: GOING STRAIGHT AHEAD
 Apparent Factors: NOT APPLICABLE, NOT APPLICABLE

Veh :2 CAR/VAN/PICKUP Registered Weight: 1994 State of Registration: NY
 Num of Occupants: 1 Driver's Age: 42 Sex: F Citation Issued: N
 Direction of Travel: SOUTH Public Property Damage: N School Bus Involved: N
 Pre-Accd Action: GOING STRAIGHT AHEAD
 Apparent Factors: DRIVER INATTENTION, NOT APPLICABLE

County: Dutchess Muni: Wappinger(T) Ref. Marker: 9D82033037 Street: Route 9D
2 Meters East of Stoneykill Rd

7/1/2007 Sun 12:11 PM Persons Killed: 0 Persons Injured: 3 Extent of Injuries: CCC **Case: 2007-32246652**
 Accident Class: PROPERTY DAMAGE AND INJURY Police Agency: Num of Veh: 2
 Type Of Accident: COLLISION WITH MOTOR VEHICLE Traffic Control: NONE
 Manner of Collision: LEFT TURN (WITH OTHER CAR) Weather: CLOUDY
 Road Surface Condition: DRY Road Char.: STRAIGHT/ GRADE Light Condition: DAYLIGHT
 Loc. of Ped/Bicycle: NOT APPLICABLE Action of Ped/Bicycle: NOT APPLICABLE

Veh :2 CAR/VAN/PICKUP Registered Weight: 2861 State of Registration: NY
 Num of Occupants: 2 Driver's Age: 20 Sex: M Citation Issued: N
 Direction of Travel: NORTH Public Property Damage: N School Bus Involved: N
 Pre-Accd Action: GOING STRAIGHT AHEAD
 Apparent Factors: NOT APPLICABLE, NOT APPLICABLE

Veh :1 CAR/VAN/PICKUP Registered Weight: 2714 State of Registration: NY
 Num of Occupants: 1 Driver's Age: 80 Sex: F Citation Issued: N
 Direction of Travel: SOUTH Public Property Damage: N School Bus Involved: N
 Pre-Accd Action: MAKING LEFT TURN
 Apparent Factors: FAILURE TO YIELD RIGHT OF WAY, NOT APPLICABLE

County: Dutchess Muni: Wappinger(T) Ref. Marker: 9D82033049 Street: Route 9D

81 Meters North of Unnamed Street

6/14/2007 Thu 16:11 PM Persons Killed: 0 Persons Injured: 2 Extent of Injuries: CC **Case: 2007-32220884**
Accident Class: PROPERTY DAMAGE AND INJURY Police Agency: Num of Veh: 3
Type Of Accident: COLLISION WITH MOTOR VEHICLE Traffic Control: NO PASSING ZONE
Manner of Collision: OTHER Weather: CLOUDY
Road Surface Condition: DRY Road Char.: STRAIGHT AND LEVEL Light Condition: DAYLIGHT
Loc. of Ped/Bicycle: NOT APPLICABLE Action of Ped/Bicycle: NOT APPLICABLE

Veh :1 CAR/VAN/PICKUP Registered Weight: 2325 State of Registration: NY
Num of Occupants: 4 Driver's Age: 18 Sex: F Citation Issued: Y
Direction of Travel: NORTH Public Property Damage: N School Bus Involved: N
Pre-Accd Action: GOING STRAIGHT AHEAD
Apparent Factors: NOT APPLICABLE, FOLLOWING TOO CLOSELY

Accident Location Information System (ALIS)

Date: 11/15/10 11:54

Accident Verbal Description Report

Page: 101

5926 VDR NYS RT 9D from I 84 Exit 11 E.bound Ramps to CR 28

Data in this report covers the period Jun 30, 2005 - Jun 30, 2010

Complete Accident data from NYS DMV is only available thru 6/30/2010

County: Dutchess Muni: Wappinger(T) Ref. Marker: 9D82033049 Street: Route 9D

**** CONTINUED

Veh :2 CAR/VAN/PICKUP Registered Weight: 2710 State of Registration: NY
 Num of Occupants: 1 Driver's Age: 17 Sex: F Citation Issued: N
 Direction of Travel: NORTH Public Property Damage: N School Bus Involved: N
 Pre-Accd Action: SLOWED OR STOPPING
 Apparent Factors: NOT APPLICABLE, NOT APPLICABLE

Veh :3 CAR/VAN/PICKUP Registered Weight: 4643 State of Registration: NY
 Num of Occupants: 1 Driver's Age: 56 Sex: F Citation Issued: N
 Direction of Travel: NORTH Public Property Damage: N School Bus Involved: N
 Pre-Accd Action: STOPPED IN TRAFFIC
 Apparent Factors: NOT APPLICABLE, NOT APPLICABLE

County: Dutchess Muni: Wappinger(T) Ref. Marker: 9D82033043 Street: Route 9D

141 Meters South of Ramp

7/23/2007 Mon Persons Killed: Persons Injured: Extent of Injuries: **Case: 2007-SP0254941**
 Accident Class: Police Agency: Num of Veh:
 Type Of Accident: Traffic Control: Weather:
 Manner of Collision: Road Char.: Light Condition:
 Road Surface Condition: Action of Ped/Bicycle:
 Loc. of Ped/Bicycle:

Veh : Registered Weight: State of Registration:
 Num of Occupants: Driver's Age: Sex: Citation Issued:
 Direction of Travel: Public Property Damage: School Bus Involved:
 Pre-Accd Action:

County: Dutchess Muni: Wappinger(T) Ref. Marker: 9D82033033 Street: Route 9D

171 Meters North of Popula Blvd

8/9/2005 Tue 04:11 AM Persons Killed: 0 Persons Injured: 1 Extent of Injuries: C **Case: 2005-31542309**
 Accident Class: INJURY Police Agency: Num of Veh: 1
 Type Of Accident: COLLISION WITH BUILDING/WALL Traffic Control: UNKNOWN
 Manner of Collision: OTHER Weather: CLOUDY
 Road Surface Condition: DRY Road Char.: CURVE AND GRADE Light Condition: DARK-ROAD UNLIGHTED
 Loc. of Ped/Bicycle: NOT APPLICABLE Action of Ped/Bicycle: NOT APPLICABLE

Veh :1 CAR/VAN/PICKUP Registered Weight: 3700 State of Registration: NY

Num of Occupants: 3
Direction of Travel: SOUTH
Pre-Accd Action: GOING STRAIGHT AHEAD
Apparent Factors: UNKNOWN, DRIVER INATTENTION

Driver's Age: 30
Public Property Damage: N

Sex: F

Citation Issued: N
School Bus Involved: N

County: Dutchess Muni: Wappinger(T) Ref. Marker: 9D82033040 Street: Route 9D
433 Meters North of Old State Rd

2/27/2007 Tue 13:11 PM Persons Killed: 0

Persons Injured: 0

Extent of Injuries:
Police Agency:

Case: 2007-32101593

Num of Veh: 2

Accident Class: PROPERTY DAMAGE

Type Of Accident: COLLISION WITH MOTOR VEHICLE

Manner of Collision: RIGHT ANGLE

Road Surface Condition: WET

Loc. of Ped/Bicycle: NOT APPLICABLE

Road Char.: STRAIGHT/ GRADE

Action of Ped/Bicycle: NOT APPLICABLE

Traffic Control: STOP SIGN

Weather: CLOUDY

Light Condition: DAYLIGHT

Accident Location Information System (ALIS)

Date: 11/15/10 11:54

Accident Verbal Description Report

Page: 102

5926 VDR NYS RT 9D from I 84 Exit 11 E.bound Ramps to CR 28**Data in this report covers the period Jun 30, 2005 - Jun 30, 2010****Complete Accident data from NYS DMV is only available thru 6/30/2010**

County: Dutchess Muni: Wappinger(T) Ref. Marker: 9D82033040 Street: Route 9D

***** CONTINUED

Veh :1 CAR/VAN/PICKUP Registered Weight: 4880 State of Registration: NY
 Num of Occupants: 1 Driver's Age: 27 Sex: M Citation Issued: Y
 Direction of Travel: EAST Public Property Damage: N School Bus Involved: N
 Pre-Accd Action: SLOWED OR STOPPING
 Apparent Factors: UNSAFE SPEED, FAILURE TO YIELD RIGHT OF WAY

Veh :2 TRUCK Registered Weight: State of Registration: IL
 Num of Occupants: 2 Driver's Age: 46 Sex: M Citation Issued: N
 Direction of Travel: SOUTH Public Property Damage: N School Bus Involved: N
 Pre-Accd Action: GOING STRAIGHT AHEAD
 Apparent Factors: NOT APPLICABLE, NOT APPLICABLE

County: Dutchess Muni: Wappinger(T) Ref. Marker: 9D82033038 Street: Route 9D
111 Meters North of Old State Rd

9/4/2007 Tue Persons Killed: Persons Injured: Extent of Injuries: **Case: 2007-SP0269653**
 Accident Class: Police Agency: Num of Veh:
 Type Of Accident: Traffic Control:
 Manner of Collision: Weather:
 Road Surface Condition: Road Char.: Light Condition:
 Loc. of Ped/Bicycle: Action of Ped/Bicycle:

Veh : Registered Weight: State of Registration:
 Num of Occupants: Driver's Age: Sex: Citation Issued:
 Direction of Travel: Public Property Damage: School Bus Involved:
 Pre-Accd Action:

County: Dutchess Muni: Wappinger(T) Ref. Marker: 9D82033038 Street: Route 9D
111 Meters North of Old State Rd

6/1/2007 Fri 21:11 PM Persons Killed: 0 Persons Injured: 0 Extent of Injuries: **Case: 2007-32213279**
 Accident Class: NON-REPORTABLE Police Agency: Num of Veh: 1
 Type Of Accident: COLLISION WITH ANIMAL Traffic Control: NONE
 Manner of Collision: OTHER Weather: CLOUDY
 Road Surface Condition: WET Road Char.: STRAIGHT AND LEVEL Light Condition: DARK-ROAD UNLIGHTED
 Loc. of Ped/Bicycle: NOT APPLICABLE Action of Ped/Bicycle: NOT APPLICABLE

Veh :1 CAR/VAN/PICKUP Registered Weight: State of Registration: NY

Num of Occupants: 2

Driver's Age: 30

Sex: F

Citation Issued: N

Direction of Travel: NORTH

Public Property Damage: N

School Bus Involved: N

Pre-Accd Action: GOING STRAIGHT AHEAD

Apparent Factors: ANIMAL'S ACTION, NOT APPLICABLE

County: Dutchess Muni: Fishkill(T) Ref. Marker: 9D82033002 Street: Route 9D

30 Meters North of Ramp

10/3/2006

Tue 08:11 AM

Persons Killed: 0

Persons Injured: 1

Extent of Injuries: C

Case: 2006-31925787

Accident Class: PROPERTY DAMAGE AND INJURY

Police Agency:

Num of Veh: 2

Type Of Accident: COLLISION WITH MOTOR VEHICLE

Traffic Control: NONE

Manner of Collision: LEFT TURN (AGAINST OTHER CAR)

Weather: CLEAR

Road Surface Condition: DRY

Road Char.: STRAIGHT/ GRADE

Light Condition: DAYLIGHT

Loc. of Ped/Bicycle: NOT APPLICABLE

Action of Ped/Bicycle: NOT APPLICABLE

Accident Location Information System (ALIS)

Date: 11/15/10 11:54

Accident Verbal Description Report

Page: 103

5926 VDR NYS RT 9D from I 84 Exit 11 E.bound Ramps to CR 28

Data in this report covers the period Jun 30, 2005 - Jun 30, 2010

Complete Accident data from NYS DMV is only available thru 6/30/2010

County: Dutchess Muni: Fishkill(T) Ref. Marker: 9D82033002 Street: Route 9D

***** CONTINUED

Veh :1 CAR/VAN/PICKUP Registered Weight: 3137 State of Registration: NY
 Num of Occupants: 1 Driver's Age: 44 Sex: M Citation Issued: N
 Direction of Travel: WEST Public Property Damage: N School Bus Involved: N
 Pre-Accd Action: MAKING U TURN
 Apparent Factors: NOT APPLICABLE, TURNING IMPROPER

Veh :2 CAR/VAN/PICKUP Registered Weight: 2875 State of Registration: NY
 Num of Occupants: 1 Driver's Age: 46 Sex: M Citation Issued: N
 Direction of Travel: NORTH Public Property Damage: N School Bus Involved: N
 Pre-Accd Action: GOING STRAIGHT AHEAD
 Apparent Factors: NOT APPLICABLE, NOT APPLICABLE

County: Dutchess Muni: Wappinger(T) Ref. Marker: 9D82033053 Street: Route 9D
 136 Meters South of Old Hopewell Rd

9/4/2007 Tue Persons Killed: Persons Injured: Extent of Injuries: **Case: 2007-SP0268573**
 Accident Class: Police Agency: Num of Veh:
 Type Of Accident: Traffic Control:
 Manner of Collision: Weather:
 Road Surface Condition: Road Char.: Light Condition:
 Loc. of Ped/Bicycle: Action of Ped/Bicycle:

Veh : Registered Weight: State of Registration:
 Num of Occupants: Driver's Age: Sex: Citation Issued:
 Direction of Travel: Public Property Damage: School Bus Involved:
 Pre-Accd Action:

County: Dutchess Muni: Wappinger(T) Ref. Marker: 9D82033051 Street: Route 9D
 21 Meters North of Ketchamtown Rd

7/23/2006 Sun 14:11 PM Persons Killed: 0 Persons Injured: 0 Extent of Injuries: **Case: 2006-31871467**
 Accident Class: PROPERTY DAMAGE Police Agency: Num of Veh: 2
 Type Of Accident: COLLISION WITH MOTOR VEHICLE Traffic Control: NO PASSING ZONE
 Manner of Collision: REAR END Weather: CLEAR
 Road Surface Condition: DRY Road Char.: CURVE AND LEVEL Light Condition: DAYLIGHT
 Loc. of Ped/Bicycle: NOT APPLICABLE Action of Ped/Bicycle: NOT APPLICABLE

Veh :2 CAR/VAN/PICKUP Registered Weight: 3477 State of Registration: NY

Num of Occupants: 1	Driver's Age: 26	Sex: F	Citation Issued: N
Direction of Travel: NORTH	Public Property Damage: N		School Bus Involved: N
Pre-Accd Action: GOING STRAIGHT AHEAD			
Apparent Factors: FOLLOWING TOO CLOSELY, UNKNOWN			

Veh :1	CAR/VAN/PICKUP	Registered Weight: 2866	State of Registration: NY
	Num of Occupants: 1	Driver's Age: 22	Sex: M
	Direction of Travel: NORTH	Public Property Damage: N	Citation Issued: N
	Pre-Accd Action: GOING STRAIGHT AHEAD		School Bus Involved: N
	Apparent Factors: NOT APPLICABLE, UNKNOWN		

Accident Location Information System (ALIS)

Date: 11/15/10 11:54

Accident Verbal Description Report

Page: 104

5926 VDR NYS RT 9D from I 84 Exit 11 E.bound Ramps to CR 28**Data in this report covers the period Jun 30, 2005 - Jun 30, 2010****Complete Accident data from NYS DMV is only available thru 6/30/2010**

County: Dutchess Muni: Wappinger(T) Ref. Marker: 9D82033050 Street: Route 9D

141 Meters South of Ketchamtown Rd

10/7/2005 Fri 13:11 PM Persons Killed: 0 Persons Injured: 1 Extent of Injuries: C **Case: 2005-31623036**
 Accident Class: INJURY Police Agency: Num of Veh: 1
 Type Of Accident: COLL. W/EARTH ELE./ROCK CUT/DITCH Traffic Control: NO PASSING ZONE
 Manner of Collision: OTHER Weather: CLOUDY
 Road Surface Condition: DRY Road Char.: STRAIGHT AND LEVEL Light Condition: DAYLIGHT
 Loc. of Ped/Bicycle: NOT APPLICABLE Action of Ped/Bicycle: NOT APPLICABLE

Veh :1 CAR/VAN/PICKUP Registered Weight: 2375 State of Registration: NY
 Num of Occupants: 1 Driver's Age: 78 Sex: M Citation Issued: N
 Direction of Travel: NORTH Public Property Damage: N School Bus Involved: N
 Pre-Accd Action: GOING STRAIGHT AHEAD
 Apparent Factors: FAILURE TO KEEP RIGHT, FELL ASLEEP

County: Dutchess Muni: Wappinger(T) Ref. Marker: 9D82033031 Street: Route 9D

142 Meters South of Popula Blvd

12/20/2006 Wed 16:11 PM Persons Killed: 0 Persons Injured: 0 Extent of Injuries: **Case: 2006-32019667**
 Accident Class: NON-REPORTABLE Police Agency: Num of Veh: 1
 Type Of Accident: COLL. W/EARTH ELE./ROCK CUT/DITCH Traffic Control: NO PASSING ZONE
 Manner of Collision: OTHER Weather: CLEAR
 Road Surface Condition: DRY Road Char.: CURVE AND GRADE Light Condition: DAYLIGHT
 Loc. of Ped/Bicycle: NOT APPLICABLE Action of Ped/Bicycle: NOT APPLICABLE

Veh :1 CAR/VAN/PICKUP Registered Weight: State of Registration: NY
 Num of Occupants: 1 Driver's Age: 31 Sex: F Citation Issued: N
 Direction of Travel: SOUTH Public Property Damage: N School Bus Involved: N
 Pre-Accd Action: GOING STRAIGHT AHEAD
 Apparent Factors: FELL ASLEEP, NOT APPLICABLE

County: Dutchess Muni: Fishkill(T) Ref. Marker: 9D82033022 Street: Red Schoolhouse Rd

1 Meters East of Route 9D

1/7/2007 Sun 16:11 PM Persons Killed: 0 Persons Injured: 0 Extent of Injuries: **Case: 2007-32053874**
 Accident Class: PROPERTY DAMAGE Police Agency: Num of Veh: 2
 Type Of Accident: COLLISION WITH MOTOR VEHICLE Traffic Control: TRAFFIC SIGNAL
 Manner of Collision: LEFT TURN (WITH OTHER CAR) Weather: CLEAR
 Road Surface Condition: DRY Road Char.: STRAIGHT AND LEVEL Light Condition: DARK-ROAD UNLIGHTED
 Loc. of Ped/Bicycle: NOT APPLICABLE Action of Ped/Bicycle: NOT APPLICABLE

Veh :1	CAR/VAN/PICKUP	Registered Weight: 3347	State of Registration: NY
	Num of Occupants: 1	Driver's Age: 56	Sex: F Citation Issued: N
	Direction of Travel: WEST	Public Property Damage: N	School Bus Involved: N
	Pre-Accd Action: MAKING LEFT TURN		
	Apparent Factors: NOT APPLICABLE, NOT APPLICABLE		

Accident Location Information System (ALIS)

Date: 11/15/10 11:54

Accident Verbal Description Report

Page: 105

5926 VDR NYS RT 9D from I 84 Exit 11 E.bound Ramps to CR 28**Data in this report covers the period Jun 30, 2005 - Jun 30, 2010****Complete Accident data from NYS DMV is only available thru 6/30/2010**

County: Dutchess Muni: Fishkill(T) Ref. Marker: 9D82033022 Street: Red Schoolhouse Rd

***** CONTINUED

Veh :2 CAR/VAN/PICKUP Registered Weight: 2884 State of Registration: NY
 Num of Occupants: 1 Driver's Age: 26 Sex: F Citation Issued: N
 Direction of Travel: NORTH Public Property Damage: N School Bus Involved: N
 Pre-Accd Action: GOING STRAIGHT AHEAD
 Apparent Factors: TRAFFIC CONTROL DEVICES DISREGARDED, DRIVER INATTENTION

County: Dutchess Muni: Wappinger(T) Ref. Marker: 9D82033037 Street: Route 9D
2 Meters East of Stoneykill Rd

12/15/2005 Thu 11:11 AM Persons Killed: 0 Persons Injured: 0 Extent of Injuries: **Case: 2005-3165448**
 Accident Class: NON-REPORTABLE Police Agency: Num of Veh: 1
 Type Of Accident: COLL. W/LIGHT SUPPORT/UTILITY POLE Traffic Control: NONE
 Manner of Collision: OTHER Weather: CLEAR
 Road Surface Condition: DRY Road Char.: CURVE AND LEVEL Light Condition: DAYLIGHT
 Loc. of Ped/Bicycle: NOT APPLICABLE Action of Ped/Bicycle: NOT APPLICABLE

Veh :1 CAR/VAN/PICKUP Registered Weight: State of Registration: NY
 Num of Occupants: 1 Driver's Age: 17 Sex: M Citation Issued: Y
 Direction of Travel: WEST Public Property Damage: N School Bus Involved: N
 Pre-Accd Action: GOING STRAIGHT AHEAD
 Apparent Factors: UNSAFE SPEED, NOT APPLICABLE

County: Dutchess Muni: Fishkill(T) Ref. Marker: 9D82033028 Street: Route 9D
151 Meters North of Baxertown Rd

8/30/2006 Wed 14:11 PM Persons Killed: 0 Persons Injured: 0 Extent of Injuries: **Case: 2006-31895256**
 Accident Class: PROPERTY DAMAGE Police Agency: Num of Veh: 2
 Type Of Accident: COLLISION WITH MOTOR VEHICLE Traffic Control: NO PASSING ZONE
 Manner of Collision: UNKNOWN Weather: CLOUDY
 Road Surface Condition: DRY Road Char.: STRAIGHT/ GRADE Light Condition: DAYLIGHT
 Loc. of Ped/Bicycle: NOT APPLICABLE Action of Ped/Bicycle: NOT APPLICABLE

Veh :1 CAR/VAN/PICKUP Registered Weight: 1642 State of Registration: NY
 Num of Occupants: 1 Driver's Age: 18 Sex: M Citation Issued: N
 Direction of Travel: NORTH Public Property Damage: N School Bus Involved: N
 Pre-Accd Action: GOING STRAIGHT AHEAD
 Apparent Factors: FELL ASLEEP, NOT APPLICABLE

Veh :2 CAR/VAN/PICKUP Registered Weight: 3959 State of Registration: NY
 Num of Occupants: 2 Driver's Age: 81 Sex: M Citation Issued: N
 Direction of Travel: NORTH Public Property Damage: N School Bus Involved: N
 Pre-Accd Action: GOING STRAIGHT AHEAD
 Apparent Factors: NOT APPLICABLE, NOT APPLICABLE

County: Dutchess Muni: Wappinger(T) Ref. Marker: 9D82033039 Street: Route 9D
 272 Meters North of Old State Rd

6/15/2006 Thu 12:11 PM Persons Killed: 0 Persons Injured: 1 Extent of Injuries: C **Case: 2006-31824798**
 Accident Class: PROPERTY DAMAGE AND INJURY Police Agency: Num of Veh: 2
 Type Of Accident: COLLISION WITH MOTOR VEHICLE Traffic Control: NO PASSING ZONE
 Manner of Collision: LEFT TURN (WITH OTHER CAR) Weather: CLEAR
 Road Surface Condition: DRY Road Char.: STRAIGHT AND LEVEL Light Condition: DAYLIGHT
 Loc. of Ped/Bicycle: NOT APPLICABLE Action of Ped/Bicycle: NOT APPLICABLE

Accident Location Information System (ALIS)

Date: 11/15/10 11:54

Accident Verbal Description Report

Page: 106

5926 VDR NYS RT 9D from I 84 Exit 11 E.bound Ramps to CR 28**Data in this report covers the period Jun 30, 2005 - Jun 30, 2010****Complete Accident data from NYS DMV is only available thru 6/30/2010**

County: Dutchess Muni: Wappinger(T) Ref. Marker: 9D82033039 Street: Route 9D

***** CONTINUED

Veh :1 CAR/VAN/PICKUP Registered Weight: 3288 State of Registration: NY
 Num of Occupants: 1 Driver's Age: 45 Sex: F Citation Issued: Y
 Direction of Travel: SOUTH Public Property Damage: N School Bus Involved: N
 Pre-Accd Action: MAKING LEFT TURN
 Apparent Factors: FAILURE TO YIELD RIGHT OF WAY, NOT APPLICABLE

Veh :2 CAR/VAN/PICKUP Registered Weight: 2980 State of Registration: NY
 Num of Occupants: 1 Driver's Age: 26 Sex: F Citation Issued: N
 Direction of Travel: NORTH Public Property Damage: N School Bus Involved: N
 Pre-Accd Action: GOING STRAIGHT AHEAD
 Apparent Factors: NOT APPLICABLE, NOT APPLICABLE

County: Dutchess Muni: Wappinger(T) Ref. Marker: 9D82033032 Street: Route 9D
10 Meters North of Popula Blvd

3/14/2007 Wed 12:11 PM Persons Killed: 0 Persons Injured: 2 Extent of Injuries: CC **Case: 2007-32141844**
 Accident Class: PROPERTY DAMAGE AND INJURY Police Agency: Num of Veh: 2
 Type Of Accident: COLLISION WITH MOTOR VEHICLE Traffic Control: NO PASSING ZONE
 Manner of Collision: REAR END Weather: CLEAR
 Road Surface Condition: DRY Road Char.: STRAIGHT AND LEVEL Light Condition: DAYLIGHT
 Loc. of Ped/Bicycle: NOT APPLICABLE Action of Ped/Bicycle: NOT APPLICABLE

Veh :1 CAR/VAN/PICKUP Registered Weight: 3614 State of Registration: NY
 Num of Occupants: 1 Driver's Age: 27 Sex: M Citation Issued: N
 Direction of Travel: NORTH Public Property Damage: N School Bus Involved: N
 Pre-Accd Action: STOPPED IN TRAFFIC
 Apparent Factors: NOT APPLICABLE, UNKNOWN

Veh :2 CAR/VAN/PICKUP Registered Weight: 3882 State of Registration: NY
 Num of Occupants: 1 Driver's Age: 26 Sex: F Citation Issued: N
 Direction of Travel: NORTH Public Property Damage: N School Bus Involved: N
 Pre-Accd Action: GOING STRAIGHT AHEAD
 Apparent Factors: PAVEMENT SLIPPERY, UNSAFE SPEED

County: Dutchess Muni: Wappinger(T) Ref. Marker: 9D82033036 Street: Route 9D

158 Meters South of Stoneykill Rd

5/2/2006

Tue 14:11 PM

Persons Killed: 0

Persons Injured: 0

Extent of Injuries:

Case: 2006-31769342

Accident Class: PROPERTY DAMAGE

Police Agency:

Num of Veh: 2

Type Of Accident: COLLISION WITH MOTOR VEHICLE

Traffic Control: NONE

Manner of Collision: LEFT TURN (AGAINST OTHER CAR)

Weather: CLEAR

Road Surface Condition: DRY

Road Char.: STRAIGHT AND LEVEL

Light Condition: DAYLIGHT

Loc. of Ped/Bicycle: NOT APPLICABLE

Action of Ped/Bicycle: NOT APPLICABLE

Veh :1

CAR/VAN/PICKUP

Registered Weight:

State of Registration: CT

Num of Occupants: 1

Driver's Age: 43

Sex: M

Citation Issued: Y

Direction of Travel: SOUTH-WEST

Public Property Damage: N

School Bus Involved: N

Pre-Accd Action: MAKING LEFT TURN

Apparent Factors: FAILURE TO YIELD RIGHT OF WAY, NOT APPLICABLE

Accident Location Information System (ALIS)

Date: 11/15/10 11:54

Accident Verbal Description Report

Page: 107

5926 VDR NYS RT 9D from I 84 Exit 11 E.bound Ramps to CR 28**Data in this report covers the period Jun 30, 2005 - Jun 30, 2010****Complete Accident data from NYS DMV is only available thru 6/30/2010**

County: Dutchess Muni: Wappinger(T) Ref. Marker: 9D82033036 Street: Route 9D

***** CONTINUED

Veh :2 CAR/VAN/PICKUP Registered Weight: State of Registration: NY
 Num of Occupants: 1 Driver's Age: 38 Sex: F Citation Issued: N
 Direction of Travel: NORTH Public Property Damage: N School Bus Involved: N
 Pre-Accd Action: GOING STRAIGHT AHEAD
 Apparent Factors: NOT APPLICABLE, NOT APPLICABLE

County: Dutchess Muni: Fishkill(T) Ref. Marker: 9D82033026 Street: Route 9D

170 Meters South of Baxtertown Rd

11/5/2006 Sun 20:11 PM Persons Killed: 0 Persons Injured: 2 Extent of Injuries: BC **Case: 2006-31964284**
 Accident Class: PROPERTY DAMAGE AND INJURY Police Agency: Num of Veh: 1
 Type Of Accident: COLL. W/EARTH ELE./ROCK CUT/DITCH Traffic Control: NONE
 Manner of Collision: OTHER Weather: CLEAR
 Road Surface Condition: DRY Road Char.: STRAIGHT AND LEVEL Light Condition: DARK-ROAD UNLIGHTED
 Loc. of Ped/Bicycle: NOT APPLICABLE Action of Ped/Bicycle: NOT APPLICABLE

Veh :1 CAR/VAN/PICKUP Registered Weight: 2982 State of Registration: NY
 Num of Occupants: 4 Driver's Age: 33 Sex: F Citation Issued: N
 Direction of Travel: SOUTH Public Property Damage: N School Bus Involved: N
 Pre-Accd Action: GOING STRAIGHT AHEAD
 Apparent Factors: PASSING OR LANE USAGE IMPROPERLY, NOT APPLICABLE

County: Dutchess Muni: Wappinger(T) Ref. Marker: 9D82033039 Street: Route 9D

272 Meters North of Old State Rd

8/21/2006 Mon 16:11 PM Persons Killed: 0 Persons Injured: 0 Extent of Injuries: **Case: 2006-31885485**
 Accident Class: NON-REPORTABLE Police Agency: Num of Veh: 2
 Type Of Accident: COLLISION WITH MOTOR VEHICLE Traffic Control: NONE
 Manner of Collision: REAR END Weather: CLEAR
 Road Surface Condition: DRY Road Char.: STRAIGHT AND LEVEL Light Condition: DAYLIGHT
 Loc. of Ped/Bicycle: NOT APPLICABLE Action of Ped/Bicycle: NOT APPLICABLE

Veh :1 CAR/VAN/PICKUP Registered Weight: State of Registration: NY
 Num of Occupants: 1 Driver's Age: 60 Sex: F Citation Issued: N
 Direction of Travel: SOUTH Public Property Damage: N School Bus Involved: N
 Pre-Accd Action: SLOWED OR STOPPING
 Apparent Factors: FOLLOWING TOO CLOSELY, NOT APPLICABLE

Veh :2 CAR/VAN/PICKUP Registered Weight: State of Registration: NY
 Num of Occupants: 1 Driver's Age: 26 Sex: F Citation Issued: N
 Direction of Travel: SOUTH Public Property Damage: N School Bus Involved: N
 Pre-Accd Action: SLOWED OR STOPPING
 Apparent Factors: NOT APPLICABLE, NOT APPLICABLE

County: Dutchess Muni: Wappinger(T) Ref. Marker: 9D82033048 Street: Route 9D
 79 Meters South of Unnamed Street

7/23/2007 Mon 08:11 AM Persons Killed: 0 Persons Injured: 0 Extent of Injuries: **Case: 2007-32264414**
 Accident Class: PROPERTY DAMAGE Police Agency: Num of Veh: 2
 Type Of Accident: COLLISION WITH MOTOR VEHICLE Traffic Control: NO PASSING ZONE
 Manner of Collision: REAR END Weather: RAIN
 Road Surface Condition: WET Road Char.: STRAIGHT AND LEVEL Light Condition: DAYLIGHT
 Loc. of Ped/Bicycle: NOT APPLICABLE Action of Ped/Bicycle: NOT APPLICABLE

Accident Location Information System (ALIS)

Date: 11/15/10 11:54

Accident Verbal Description Report

Page: 108

5926 VDR NYS RT 9D from I 84 Exit 11 E.bound Ramps to CR 28**Data in this report covers the period Jun 30, 2005 - Jun 30, 2010****Complete Accident data from NYS DMV is only available thru 6/30/2010**

County: Dutchess Muni: Wappinger(T) Ref. Marker: 9D82033048 Street: Route 9D

***** CONTINUED

Veh :1 CAR/VAN/PICKUP Registered Weight: 2960 State of Registration: NY
 Num of Occupants: 1 Driver's Age: 19 Sex: F Citation Issued: N
 Direction of Travel: SOUTH Public Property Damage: N School Bus Involved: N
 Pre-Accd Action: GOING STRAIGHT AHEAD
 Apparent Factors: NOT APPLICABLE, NOT APPLICABLE

Veh :2 CAR/VAN/PICKUP Registered Weight: 2185 State of Registration: NY
 Num of Occupants: 1 Driver's Age: 30 Sex: M Citation Issued: Y
 Direction of Travel: SOUTH Public Property Damage: N School Bus Involved: N
 Pre-Accd Action: GOING STRAIGHT AHEAD
 Apparent Factors: FOLLOWING TOO CLOSELY, PAVEMENT SLIPPERY

County: Dutchess Muni: Wappinger(T) Ref. Marker: 9D82033052 Street: Route 9D

183 Meters North of Ketchamtown Rd

12/3/2006 Sun 21:11 PM Persons Killed: 0 Persons Injured: 0 Extent of Injuries: **Case: 2006-32027445**
 Accident Class: PROPERTY DAMAGE Police Agency: Num of Veh: 1
 Type Of Accident: COLLISION WITH DEER Traffic Control: NONE
 Manner of Collision: OTHER Weather: CLEAR
 Road Surface Condition: DRY Road Char.: STRAIGHT AND LEVEL Light Condition: DARK-ROAD UNLIGHTED
 Loc. of Ped/Bicycle: NOT APPLICABLE Action of Ped/Bicycle: NOT APPLICABLE

Veh :1 CAR/VAN/PICKUP Registered Weight: 3137 State of Registration: NY
 Num of Occupants: 2 Driver's Age: 64 Sex: M Citation Issued: N
 Direction of Travel: NORTH Public Property Damage: N School Bus Involved: N
 Pre-Accd Action: GOING STRAIGHT AHEAD
 Apparent Factors: UNKNOWN, UNKNOWN

County: Dutchess Muni: Wappinger(T) Ref. Marker: 9D82033036 Street: Route 9D

158 Meters South of Stoneykill Rd

5/6/2006 Sat 05:11 AM Persons Killed: 0 Persons Injured: 0 Extent of Injuries: **Case: 2006-31769925**
 Accident Class: NON-REPORTABLE Police Agency: Num of Veh: 1
 Type Of Accident: COLLISION WITH TREE Traffic Control: NONE
 Manner of Collision: OTHER Weather: CLOUDY
 Road Surface Condition: DRY Road Char.: STRAIGHT AND LEVEL Light Condition: DAWN
 Loc. of Ped/Bicycle: NOT APPLICABLE Action of Ped/Bicycle: NOT APPLICABLE

Veh :1	CAR/VAN/PICKUP	Registered Weight:	State of Registration: NY
	Num of Occupants: 1	Driver's Age: 18	Sex: F Citation Issued: N
	Direction of Travel: NORTH	Public Property Damage: N	School Bus Involved: N
	Pre-Accd Action: GOING STRAIGHT AHEAD		
	Apparent Factors: NOT APPLICABLE, FELL ASLEEP		

County: Dutchess Muni: Wappinger(T) Ref. Marker: 9D82033051 Street: Route 9D
 21 Meters North of Ketchamtown Rd

3/2/2007	Fri 01:11 AM	Persons Killed: 0	Persons Injured: 0	Extent of Injuries:	Case: 2007-32107081
	Accident Class: PROPERTY DAMAGE			Police Agency:	Num of Veh: 1
	Type Of Accident: COLLISION WITH DEER				Traffic Control: NONE
	Manner of Collision: OTHER				Weather: RAIN
	Road Surface Condition: WET	Road Char.: STRAIGHT AND LEVEL			Light Condition: DARK-ROAD UNLIGHTED
	Loc. of Ped/Bicycle: NOT APPLICABLE				Action of Ped/Bicycle: NOT APPLICABLE

Accident Location Information System (ALIS)

Date: 11/15/10 11:54

Accident Verbal Description Report

Page: 105

5926 VDR NYS RT 9D from I 84 Exit 11 E.bound Ramps to CR 28**Data in this report covers the period Jun 30, 2005 - Jun 30, 2010****Complete Accident data from NYS DMV is only available thru 6/30/2010**

County: Dutchess Muni: Wappinger(T) Ref. Marker: 9D82033051 Street: Route 9D

***** CONTINUED

Veh :1 CAR/VAN/PICKUP Registered Weight: State of Registration: NY
 Num of Occupants: 2 Driver's Age: 25 Sex: M Citation Issued: N
 Direction of Travel: WEST Public Property Damage: N School Bus Involved: N
 Pre-Accd Action: GOING STRAIGHT AHEAD
 Apparent Factors: ANIMAL'S ACTION, NOT APPLICABLE

County: Dutchess Muni: Fishkill(T) Ref. Marker: 9D82033010 Street: Route 9D

61 Meters East of Pappas Ln

10/7/2006 Sat 17:11 PM Persons Killed: 0 Persons Injured: 0 Extent of Injuries: **Case: 2006-31985904**
 Accident Class: PROPERTY DAMAGE Police Agency: Num of Veh: 2
 Type Of Accident: COLLISION WITH MOTOR VEHICLE Traffic Control: NONE
 Manner of Collision: REAR END Weather: CLEAR
 Road Surface Condition: DRY Road Char.: STRAIGHT/ GRADE Light Condition: DAYLIGHT
 Loc. of Ped/Bicycle: NOT APPLICABLE Action of Ped/Bicycle: NOT APPLICABLE

Veh :1 CAR/VAN/PICKUP Registered Weight: 2410 State of Registration: NY
 Num of Occupants: 1 Driver's Age: 24 Sex: F Citation Issued: N
 Direction of Travel: NORTH Public Property Damage: N School Bus Involved: N
 Pre-Accd Action: GOING STRAIGHT AHEAD
 Apparent Factors: DRIVER INATTENTION, FOLLOWING TOO CLOSELY

Veh :2 CAR/VAN/PICKUP Registered Weight: 2535 State of Registration: NY
 Num of Occupants: 1 Driver's Age: 36 Sex: F Citation Issued: N
 Direction of Travel: NORTH Public Property Damage: N School Bus Involved: N
 Pre-Accd Action: SLOWED OR STOPPING
 Apparent Factors: NOT APPLICABLE, UNKNOWN

County: Dutchess Muni: Wappinger(T) Ref. Marker: 9D82033050 Street: Route 9D

141 Meters South of Ketchamtown Rd

7/15/2005 Fri 14:11 PM Persons Killed: 0 Persons Injured: 0 Extent of Injuries: **Case: 2005-31533527**
 Accident Class: PROPERTY DAMAGE Police Agency: Num of Veh: 2
 Type Of Accident: COLLISION WITH MOTOR VEHICLE Traffic Control: NO PASSING ZONE
 Manner of Collision: REAR END Weather: CLEAR
 Road Surface Condition: DRY Road Char.: STRAIGHT/ GRADE Light Condition: DAYLIGHT
 Loc. of Ped/Bicycle: NOT APPLICABLE Action of Ped/Bicycle: NOT APPLICABLE

Veh :1	CAR/VAN/PICKUP	Registered Weight: 2458	State of Registration: NY
	Num of Occupants: 1	Driver's Age: 24	Sex: F Citation Issued: N
	Direction of Travel: NORTH	Public Property Damage: N	School Bus Involved: N
	Pre-Accd Action: SLOWED OR STOPPING		
	Apparent Factors: FOLLOWING TOO CLOSELY, NOT APPLICABLE		
Veh :2	CAR/VAN/PICKUP	Registered Weight: 2910	State of Registration: NY
	Num of Occupants: 1	Driver's Age: 51	Sex: F Citation Issued: N
	Direction of Travel: NORTH	Public Property Damage: N	School Bus Involved: N
	Pre-Accd Action: STOPPED IN TRAFFIC		
	Apparent Factors: NOT APPLICABLE, NOT APPLICABLE		

Num of Occupants: 1

Driver's Age: 21

Sex: M

Citation Issued: Y

Direction of Travel: NORTH

Public Property Damage: Y

School Bus Involved: N

Pre-Accd Action: GOING STRAIGHT AHEAD

Apparent Factors: UNSAFE SPEED, ALCOHOL INVOLVEMENT

Accident Location Information System (ALIS)

Date: 11/15/10 11:54

Accident Verbal Description Report

Page: 111

5926 VDR NYS RT 9D from I 84 Exit 11 E.bound Ramps to CR 28**Data in this report covers the period Jun 30, 2005 - Jun 30, 2010****Complete Accident data from NYS DMV is only available thru 6/30/2010**County: Dutchess Muni: Wappinger(T) Ref. Marker: 9D82033051 Street: Route 9D
21 Meters North of Ketchamtown Rd

4/22/2007 Sun 13:11 PM Persons Killed: 0 Persons Injured: 1 Extent of Injuries: C **Case: 2007-32175161**
 Accident Class: PROPERTY DAMAGE AND INJURY Police Agency: Num of Veh: 2
 Type Of Accident: COLLISION WITH MOTOR VEHICLE Traffic Control: NONE
 Manner of Collision: REAR END Weather: CLEAR
 Road Surface Condition: DRY Road Char.: STRAIGHT AND LEVEL Light Condition: DAYLIGHT
 Loc. of Ped/Bicycle: NOT APPLICABLE Action of Ped/Bicycle: NOT APPLICABLE

Veh :1 CAR/VAN/PICKUP Registered Weight: 3313 State of Registration: NY
 Num of Occupants: 2 Driver's Age: 52 Sex: F Citation Issued: N
 Direction of Travel: NORTH Public Property Damage: N School Bus Involved: N
 Pre-Accd Action: SLOWED OR STOPPING
 Apparent Factors: FOLLOWING TOO CLOSELY, NOT APPLICABLE

Veh :2 CAR/VAN/PICKUP Registered Weight: 4802 State of Registration: NY
 Num of Occupants: 4 Driver's Age: 36 Sex: F Citation Issued: N
 Direction of Travel: NORTH Public Property Damage: N School Bus Involved: N
 Pre-Accd Action: STOPPED IN TRAFFIC
 Apparent Factors: NOT APPLICABLE, NOT APPLICABLE

County: Dutchess Muni: Wappinger(T) Ref. Marker: 9D82033043 Street: Route 9D
141 Meters South of Ramp

6/11/2007 Mon 17:11 PM Persons Killed: 0 Persons Injured: 0 Extent of Injuries: **Case: 2007-32232576**
 Accident Class: PROPERTY DAMAGE Police Agency: Num of Veh: 2
 Type Of Accident: COLLISION WITH MOTOR VEHICLE Traffic Control: NO PASSING ZONE
 Manner of Collision: UNKNOWN Weather: CLEAR
 Road Surface Condition: DRY Road Char.: STRAIGHT AND LEVEL Light Condition: DAYLIGHT
 Loc. of Ped/Bicycle: NOT APPLICABLE Action of Ped/Bicycle: NOT APPLICABLE

Veh :2 CAR/VAN/PICKUP Registered Weight: 3916 State of Registration: NY
 Num of Occupants: 3 Driver's Age: 16 Sex: F Citation Issued: N
 Direction of Travel: SOUTH Public Property Damage: N School Bus Involved: N
 Pre-Accd Action: SLOWED OR STOPPING
 Apparent Factors: FOLLOWING TOO CLOSELY, UNSAFE SPEED

Veh :1 CAR/VAN/PICKUP Registered Weight: 2721 State of Registration: NY

Accident Location Information System (ALIS)

Date: 11/15/10 11:54

Accident Verbal Description Report

Page: 112

5926 VDR NYS RT 9D from I 84 Exit 11 E.bound Ramps to CR 28**Data in this report covers the period Jun 30, 2005 - Jun 30, 2010****Complete Accident data from NYS DMV is only available thru 6/30/2010**

County: Dutchess Muni: Wappinger(T) Ref. Marker: 9D82033053 Street: Route 9D

***** CONTINUED

Veh :1 CAR/VAN/PICKUP Registered Weight: State of Registration: NY
 Num of Occupants: 1 Driver's Age: 30 Sex: M Citation Issued: N
 Direction of Travel: NORTH Public Property Damage: N School Bus Involved: N
 Pre-Accd Action: GOING STRAIGHT AHEAD
 Apparent Factors: NOT APPLICABLE, DRIVER INATTENTION

Veh :2 CAR/VAN/PICKUP Registered Weight: State of Registration: NY
 Num of Occupants: 3 Driver's Age: 44 Sex: M Citation Issued: N
 Direction of Travel: NORTH Public Property Damage: N School Bus Involved: N
 Pre-Accd Action: STOPPED IN TRAFFIC
 Apparent Factors: NOT APPLICABLE, NOT APPLICABLE

County: Dutchess Muni: Wappinger(T) Ref. Marker: 9D82033035 Street: Route 9D

129 Meters North of Country Club Ln

7/26/2005 Tue 09:11 AM Persons Killed: 0 Persons Injured: 0 Extent of Injuries: **Case: 2005-31654685**
 Accident Class: NON-REPORTABLE Police Agency: Num of Veh: 1
 Type Of Accident: COLL. W/LIGHT SUPPORT/UTILITY POLE Traffic Control: NO PASSING ZONE
 Manner of Collision: OTHER Weather: CLEAR
 Road Surface Condition: DRY Road Char.: STRAIGHT AND LEVEL Light Condition: DAYLIGHT
 Loc. of Ped/Bicycle: NOT APPLICABLE Action of Ped/Bicycle: NOT APPLICABLE

Veh :1 CAR/VAN/PICKUP Registered Weight: State of Registration: NY
 Num of Occupants: 1 Driver's Age: 27 Sex: F Citation Issued: N
 Direction of Travel: NORTH Public Property Damage: Y School Bus Involved: N
 Pre-Accd Action: GOING STRAIGHT AHEAD
 Apparent Factors: NOT APPLICABLE, ANIMAL'S ACTION

County: Dutchess Muni: Fishkill(T) Ref. Marker: 9D82033003 Street: Route 9D

9 Meters North of Chiappardi Pl

11/2/2006 Thu 00:11 AM Persons Killed: 0 Persons Injured: 0 Extent of Injuries: **Case: 2006-31993756**
 Accident Class: PROPERTY DAMAGE Police Agency: Num of Veh: 1
 Type Of Accident: COLLISION WITH DEER Traffic Control: UNKNOWN
 Manner of Collision: OTHER Weather: CLEAR
 Road Surface Condition: DRY Road Char.: CURVE AND LEVEL Light Condition: DARK-ROAD LIGHTED
 Loc. of Ped/Bicycle: NOT APPLICABLE Action of Ped/Bicycle: NOT APPLICABLE

Veh :1 CAR/VAN/PICKUP Registered Weight: 3477 State of Registration: NY
 Num of Occupants: 1 Driver's Age: 29 Sex: F Citation Issued: N
 Direction of Travel: NORTH Public Property Damage: N School Bus Involved: N
 Pre-Accd Action: GOING STRAIGHT AHEAD
 Apparent Factors: ANIMAL'S ACTION, NOT APPLICABLE

County: Dutchess Muni: Wappinger(T) Ref. Marker: 9D82033038 Street: Route 9D
 111 Meters North of Old State Rd

9/4/2007 Tue 07:11 AM Persons Killed: 0 Persons Injured: 0 Extent of Injuries: **Case: 2007-32315439**
 Accident Class: PROPERTY DAMAGE Police Agency: Num of Veh: 2
 Type Of Accident: COLLISION WITH MOTOR VEHICLE Traffic Control: NONE
 Manner of Collision: REAR END Weather: CLEAR
 Road Surface Condition: DRY Road Char.: STRAIGHT AND LEVEL Light Condition: DAYLIGHT
 Loc. of Ped/Bicycle: NOT APPLICABLE Action of Ped/Bicycle: NOT APPLICABLE

Accident Location Information System (ALIS)

Date: 11/15/10 11:54

Accident Verbal Description Report

Page: 113

5926 VDR NYS RT 9D from I 84 Exit 11 E.bound Ramps to CR 28**Data in this report covers the period Jun 30, 2005 - Jun 30, 2010****Complete Accident data from NYS DMV is only available thru 6/30/2010**

County: Dutchess Muni: Wappinger(T) Ref. Marker: 9D82033038 Street: Route 9D

***** CONTINUED

Veh :1 CAR/VAN/PICKUP Registered Weight: 2963 State of Registration: NY
 Num of Occupants: 1 Driver's Age: 44 Sex: F Citation Issued: N
 Direction of Travel: NORTH Public Property Damage: N School Bus Involved: N
 Pre-Accd Action: SLOWED OR STOPPING
 Apparent Factors: FOLLOWING TOO CLOSELY, DRIVER INATTENTION

Veh :2 CAR/VAN/PICKUP Registered Weight: 3042 State of Registration: NY
 Num of Occupants: 1 Driver's Age: 63 Sex: M Citation Issued: N
 Direction of Travel: NORTH Public Property Damage: N School Bus Involved: N
 Pre-Accd Action: SLOWED OR STOPPING
 Apparent Factors: NOT APPLICABLE, NOT APPLICABLE

County: Dutchess Muni: Fishkill(T) Ref. Marker: 9D82033003 Street: Route 9D
9 Meters North of Chiappardi Pl

8/7/2007 Tue 16:11 PM Persons Killed: 0 Persons Injured: 0 Extent of Injuries: **Case: 2007-32294684**
 Accident Class: PROPERTY DAMAGE Police Agency: Num of Veh: 2
 Type Of Accident: COLLISION WITH MOTOR VEHICLE Traffic Control: UNKNOWN
 Manner of Collision: LEFT TURN (AGAINST OTHER CAR) Weather: CLOUDY
 Road Surface Condition: DRY Road Char.: STRAIGHT AND LEVEL Light Condition: DAYLIGHT
 Loc. of Ped/Bicycle: NOT APPLICABLE Action of Ped/Bicycle: NOT APPLICABLE

Veh :1 CAR/VAN/PICKUP Registered Weight: 2884 State of Registration: NY
 Num of Occupants: 1 Driver's Age: 36 Sex: F Citation Issued: N
 Direction of Travel: NORTH Public Property Damage: N School Bus Involved: N
 Pre-Accd Action: GOING STRAIGHT AHEAD
 Apparent Factors: DRIVER INATTENTION, FAILURE TO KEEP RIGHT

Veh :2 CAR/VAN/PICKUP Registered Weight: 2337 State of Registration: NY
 Num of Occupants: 1 Driver's Age: 39 Sex: M Citation Issued: N
 Direction of Travel: SOUTH Public Property Damage: N School Bus Involved: N
 Pre-Accd Action: GOING STRAIGHT AHEAD
 Apparent Factors: UNKNOWN, UNKNOWN

County: Dutchess Muni: Wappinger(T) Ref. Marker: 9D82033048 Street: Route 9D

79 Meters South of Unnamed Street

9/3/2007

Mon 18:11 PM

Persons Killed: 0

Persons Injured: 1

Extent of Injuries: A

Case: 2007-32312820

Accident Class: PROPERTY DAMAGE AND INJURY

Police Agency:

Num of Veh: 2

Type Of Accident: COLLISION WITH MOTOR VEHICLE

Traffic Control: NONE

Manner of Collision: LEFT TURN (AGAINST OTHER CAR)

Weather: CLEAR

Road Surface Condition: DRY

Road Char.: STRAIGHT AND LEVEL

Light Condition: DAYLIGHT

Loc. of Ped/Bicycle: NOT APPLICABLE

Action of Ped/Bicycle: NOT APPLICABLE

Veh :1

CAR/VAN/PICKUP

Registered Weight: 3428

State of Registration: NY

Num of Occupants: 1

Driver's Age: 71

Sex: F

Citation Issued: Y

Direction of Travel: SOUTH

Public Property Damage: N

School Bus Involved: N

Pre-Accd Action: MAKING U TURN

Apparent Factors: TURNING IMPROPER, NOT APPLICABLE

Accident Location Information System (ALIS)

Date: 11/15/10 11:54

Accident Verbal Description Report

Page: 114

5926 VDR NYS RT 9D from I 84 Exit 11 E.bound Ramps to CR 28**Data in this report covers the period Jun 30, 2005 - Jun 30, 2010****Complete Accident data from NYS DMV is only available thru 6/30/2010**

County: Dutchess Muni: Wappinger(T) Ref. Marker: 9D82033048 Street: Route 9D

**** CONTINUED

Veh :2 CAR/VAN/PICKUP Registered Weight: 3457 State of Registration: NY
 Num of Occupants: 2 Driver's Age: 47 Sex: F Citation Issued: N
 Direction of Travel: NORTH Public Property Damage: N School Bus Involved: N
 Pre-Accd Action: GOING STRAIGHT AHEAD
 Apparent Factors: NOT APPLICABLE, NOT APPLICABLE

County: Dutchess Muni: Wappinger(T) Ref. Marker: 9D82033043 Street: Route 9D

141 Meters South of Ramp

7/23/2007 Mon 00:11 AM Persons Killed: 0 Persons Injured: 0 Extent of Injuries: **Case: 2007-32269399**
 Accident Class: PROPERTY DAMAGE Police Agency: Num of Veh: 2
 Type Of Accident: COLLISION WITH MOTOR VEHICLE Traffic Control: NO PASSING ZONE
 Manner of Collision: OVERTAKING Weather: CLEAR
 Road Surface Condition: DRY Road Char.: STRAIGHT AND LEVEL Light Condition: DARK-ROAD LIGHTED
 Loc. of Ped/Bicycle: NOT APPLICABLE Action of Ped/Bicycle: NOT APPLICABLE

Veh :1 CAR/VAN/PICKUP Registered Weight: 2690 State of Registration: NY
 Num of Occupants: 1 Driver's Age: 20 Sex: F Citation Issued: N
 Direction of Travel: NORTH Public Property Damage: N School Bus Involved: N
 Pre-Accd Action: OVERTAKING
 Apparent Factors: PASSING OR LANE USAGE IMPROPERLY, TRAFFIC CONTROL DEVICES DISREGARDED

Veh :2 CAR/VAN/PICKUP Registered Weight: 3262 State of Registration: NY
 Num of Occupants: 1 Driver's Age: 18 Sex: M Citation Issued: N
 Direction of Travel: NORTH Public Property Damage: N School Bus Involved: N
 Pre-Accd Action: GOING STRAIGHT AHEAD
 Apparent Factors: NOT APPLICABLE, NOT APPLICABLE

County: Dutchess Muni: Fishkill(T) Ref. Marker: 9D82033008 Street: Route 9D

270 Meters West of Pappas Ln

7/24/2007 Tue 21:11 PM Persons Killed: 0 Persons Injured: 0 Extent of Injuries: **Case: 2007-32279119**
 Accident Class: PROPERTY DAMAGE Police Agency: Num of Veh: 2
 Type Of Accident: COLLISION WITH MOTOR VEHICLE Traffic Control: TRAFFIC SIGNAL
 Manner of Collision: RIGHT TURN (AGAINST OTHER CAR) Weather: CLEAR
 Road Surface Condition: DRY Road Char.: STRAIGHT AND LEVEL Light Condition: DARK-ROAD LIGHTED
 Loc. of Ped/Bicycle: NOT APPLICABLE Action of Ped/Bicycle: NOT APPLICABLE

Veh :2	CAR/VAN/PICKUP	Registered Weight: 3171	State of Registration: NY
	Num of Occupants: 1	Driver's Age: 50	Sex: M Citation Issued: Y
	Direction of Travel: NORTH	Public Property Damage: N	School Bus Involved: N
	Pre-Accd Action: MAKING RIGHT TURN		
	Apparent Factors: TRAFFIC CONTROL DEVICES DISREGARDED, DRIVER INATTENTION		
Veh :1	CAR/VAN/PICKUP	Registered Weight: 2418	State of Registration: NY
	Num of Occupants: 1	Driver's Age: 17	Sex: F Citation Issued: N
	Direction of Travel: NORTH	Public Property Damage: N	School Bus Involved: N
	Pre-Accd Action: GOING STRAIGHT AHEAD		
	Apparent Factors: NOT APPLICABLE, UNKNOWN		

Accident Location Information System (ALIS)

Date: 11/15/10 11:54

Accident Verbal Description Report

Page: 115

5926 VDR NYS RT 9D from I 84 Exit 11 E.bound Ramps to CR 28**Data in this report covers the period Jun 30, 2005 - Jun 30, 2010****Complete Accident data from NYSDMV is only available thru 6/30/2010**County: Dutchess Muni: Wappinger(T) Ref. Marker: 9D82033041 Street: Route 9D
461 Meters South of Ramp

9/24/2007 Mon 08:11 AM Persons Killed: 0 Persons Injured: 0 Extent of Injuries: **Case: 2007-32336154**
 Accident Class: PROPERTY DAMAGE Police Agency: Num of Veh: 1
 Type Of Accident: COLLISION WITH DEER Traffic Control: NONE
 Manner of Collision: OTHER Weather: CLEAR
 Road Surface Condition: DRY Road Char.: STRAIGHT AND LEVEL Light Condition: DAYLIGHT
 Loc. of Ped/Bicycle: NOT APPLICABLE Action of Ped/Bicycle: NOT APPLICABLE

Veh :1 CAR/VAN/PICKUP Registered Weight: 3400 State of Registration: NY
 Num of Occupants: 1 Driver's Age: 44 Sex: F Citation Issued: N
 Direction of Travel: SOUTH Public Property Damage: N School Bus Involved: N
 Pre-Accd Action: GOING STRAIGHT AHEAD
 Apparent Factors: ANIMAL'S ACTION, NOT APPLICABLE

County: Dutchess Muni: Fishkill(T) Ref. Marker: 9D82033012 Street: Route 9D
55 Meters West of Firethorn Dr

9/11/2007 Tue 14:11 PM Persons Killed: 0 Persons Injured: 3 Extent of Injuries: CCC **Case: 2007-32321404**
 Accident Class: PROPERTY DAMAGE AND INJURY Police Agency: Num of Veh: 2
 Type Of Accident: COLLISION WITH MOTOR VEHICLE Traffic Control: TRAFFIC SIGNAL
 Manner of Collision: REAR END Weather: RAIN
 Road Surface Condition: WET Road Char.: STRAIGHT AND LEVEL Light Condition: DAYLIGHT
 Loc. of Ped/Bicycle: NOT APPLICABLE Action of Ped/Bicycle: NOT APPLICABLE

Veh :1 CAR/VAN/PICKUP Registered Weight: 3443 State of Registration: NY
 Num of Occupants: 1 Driver's Age: 36 Sex: M Citation Issued: N
 Direction of Travel: SOUTH Public Property Damage: N School Bus Involved: N
 Pre-Accd Action: SLOWED OR STOPPING
 Apparent Factors: PAVEMENT SLIPPERY, DRIVER INATTENTION

Veh :2 CAR/VAN/PICKUP Registered Weight: State of Registration: NJ
 Num of Occupants: 3 Driver's Age: 33 Sex: M Citation Issued: N
 Direction of Travel: SOUTH Public Property Damage: N School Bus Involved: N
 Pre-Accd Action: SLOWED OR STOPPING
 Apparent Factors: NOT APPLICABLE, NOT APPLICABLE

County: Dutchess Muni: Fishkill(T) Ref. Marker: 9D82033010 Street: Route 9D

61 Meters East of Pappas Ln

8/5/2007

Sun 16:11 PM

Persons Killed: 0

Persons Injured: 0

Extent of Injuries:

Case: 2007-32289327

Accident Class: PROPERTY DAMAGE

Police Agency:

Num of Veh: 2

Type Of Accident: COLLISION WITH MOTOR VEHICLE

Traffic Control: NONE

Manner of Collision: LEFT TURN (AGAINST OTHER CAR)

Weather: CLEAR

Road Surface Condition: DRY

Road Char.: STRAIGHT AND LEVEL

Light Condition: DAYLIGHT

Loc. of Ped/Bicycle: NOT APPLICABLE

Action of Ped/Bicycle: NOT APPLICABLE

Accident Location Information System (ALIS)

Date: 11/15/10 11:54

Accident Verbal Description Report

Page: 116

5926 VDR NYS RT 9D from I 84 Exit 11 E.bound Ramps to CR 28**Data in this report covers the period Jun 30, 2005 - Jun 30, 2010****Complete Accident data from NYS DMV is only available thru 6/30/2010**

County: Dutchess Muni: Fishkill(T) Ref. Marker: 9D82033010 Street: Route 9D

***** CONTINUED

Veh :1 CAR/VAN/PICKUP Registered Weight: 3294 State of Registration: NY
 Num of Occupants: 2 Driver's Age: 27 Sex: M Citation Issued: Y
 Direction of Travel: WEST Public Property Damage: N School Bus Involved: N
 Pre-Accd Action: MAKING LEFT TURN
 Apparent Factors: FAILURE TO YIELD RIGHT OF WAY, NOT APPLICABLE

Veh :2 CAR/VAN/PICKUP Registered Weight: 3357 State of Registration: NY
 Num of Occupants: 3 Driver's Age: 31 Sex: F Citation Issued: N
 Direction of Travel: NORTH Public Property Damage: N School Bus Involved: N
 Pre-Accd Action: GOING STRAIGHT AHEAD
 Apparent Factors: NOT APPLICABLE, NOT APPLICABLE

County: Dutchess Muni: Wappinger(T) Ref. Marker: 9D82033050 Street: Route 9D

141 Meters South of Ketchamtown Rd

7/28/2007 Sat 00:11 AM Persons Killed: 0 Persons Injured: 0 Extent of Injuries: **Case: 2007-32282354**
 Accident Class: NON-REPORTABLE Police Agency: Num of Veh: 1
 Type Of Accident: COLLISION WITH TREE Traffic Control: NO PASSING ZONE
 Manner of Collision: OTHER Weather: CLOUDY
 Road Surface Condition: WET Road Char.: STRAIGHT AND LEVEL Light Condition: DARK-ROAD UNLIGHTED
 Loc. of Ped/Bicycle: NOT APPLICABLE Action of Ped/Bicycle: NOT APPLICABLE

Veh :1 CAR/VAN/PICKUP Registered Weight: State of Registration: NY
 Num of Occupants: 2 Driver's Age: 18 Sex: M Citation Issued: N
 Direction of Travel: SOUTH Public Property Damage: N School Bus Involved: N
 Pre-Accd Action: GOING STRAIGHT AHEAD
 Apparent Factors: OBSTRUCTION/DEBRIS, NOT APPLICABLE

County: Dutchess Muni: Wappinger(T) Ref. Marker: 9D82033053 Street: Route 9D

136 Meters South of Old Hopewell Rd

9/4/2007 Tue 21:11 PM Persons Killed: 0 Persons Injured: 0 Extent of Injuries: **Case: 2007-32312756**
 Accident Class: NON-REPORTABLE Police Agency: Num of Veh: 1
 Type Of Accident: COLLISION WITH OTHER Traffic Control: NONE
 Manner of Collision: OTHER Weather: CLEAR
 Road Surface Condition: DRY Road Char.: STRAIGHT AND LEVEL Light Condition: DARK-ROAD UNLIGHTED
 Loc. of Ped/Bicycle: NOT APPLICABLE Action of Ped/Bicycle: NOT APPLICABLE

Veh :1 CAR/VAN/PICKUP Registered Weight: State of Registration: NY
 Num of Occupants: 1 Driver's Age: 35 Sex: F Citation Issued: N
 Direction of Travel: SOUTH Public Property Damage: N School Bus Involved: N
 Pre-Accd Action: GOING STRAIGHT AHEAD
 Apparent Factors: OBSTRUCTION/DEBRIS, NOT APPLICABLE

County: Dutchess Muni: Wappinger(T) Ref. Marker: 9D82033037 Street: Route 9D
 2 Meters East of Stoneykill Rd

12/2/2005 Fri 16:11 PM Persons Killed: 0 Persons Injured: 0 Extent of Injuries: **Case: 2005-31616747**
 Accident Class: NON-REPORTABLE Police Agency: Num of Veh: 2
 Type Of Accident: COLLISION WITH MOTOR VEHICLE Traffic Control: NO PASSING ZONE
 Manner of Collision: REAR END Weather: CLEAR
 Road Surface Condition: DRY Road Char.: STRAIGHT/ GRADE Light Condition: DARK-ROAD LIGHTED
 Loc. of Ped/Bicycle: NOT APPLICABLE Action of Ped/Bicycle: NOT APPLICABLE

Accident Location Information System (ALIS)

Date: 11/15/10 11:54

Accident Verbal Description Report

Page: 117

5926 VDR NYS RT 9D from I 84 Exit 11 E.bound Ramps to CR 28**Data in this report covers the period Jun 30, 2005 - Jun 30, 2010****Complete Accident data from NYS DMV is only available thru 6/30/2010**

County: Dutchess Muni: Wappinger(T) Ref. Marker: 9D82033037 Street: Route 9D

***** CONTINUED

Veh :1 CAR/VAN/PICKUP Registered Weight: State of Registration: NY
 Num of Occupants: 2 Driver's Age: 21 Sex: F Citation Issued: Y
 Direction of Travel: NORTH Public Property Damage: N School Bus Involved: N
 Pre-Accd Action: GOING STRAIGHT AHEAD
 Apparent Factors: NOT APPLICABLE, FOLLOWING TOO CLOSELY

Veh :2 CAR/VAN/PICKUP Registered Weight: State of Registration: NY
 Num of Occupants: 1 Driver's Age: 46 Sex: F Citation Issued: N
 Direction of Travel: NORTH Public Property Damage: N School Bus Involved: N
 Pre-Accd Action: MAKING LEFT TURN
 Apparent Factors: NOT APPLICABLE, NOT APPLICABLE

County: Dutchess Muni: Fishkill(T) Ref. Marker: 9D82033029 Street: Route 9D

113 Meters South of Chelsea Rd

1/20/2006 Fri 10:11 AM Persons Killed: 0 Persons Injured: 1 Extent of Injuries: C **Case: 2006-31653180**
 Accident Class: INJURY Police Agency: Num of Veh: 2
 Type Of Accident: COLLISION WITH MOTOR VEHICLE Traffic Control: TRAFFIC SIGNAL
 Manner of Collision: REAR END Weather: CLEAR
 Road Surface Condition: DRY Road Char.: STRAIGHT AND LEVEL Light Condition: DAYLIGHT
 Loc. of Ped/Bicycle: NOT APPLICABLE Action of Ped/Bicycle: NOT APPLICABLE

Veh :1 CAR/VAN/PICKUP Registered Weight: 4280 State of Registration: NY
 Num of Occupants: 1 Driver's Age: 71 Sex: F Citation Issued: N
 Direction of Travel: SOUTH Public Property Damage: N School Bus Involved: N
 Pre-Accd Action: SLOWED OR STOPPING
 Apparent Factors: NOT APPLICABLE, FOLLOWING TOO CLOSELY

Veh :2 CAR/VAN/PICKUP Registered Weight: 3008 State of Registration: NY
 Num of Occupants: 1 Driver's Age: 26 Sex: F Citation Issued: N
 Direction of Travel: SOUTH Public Property Damage: N School Bus Involved: N
 Pre-Accd Action: STOPPED IN TRAFFIC
 Apparent Factors: NOT APPLICABLE, NOT APPLICABLE

County: Dutchess Muni: Wappinger(T) Ref. Marker: 9D82033049 Street: Route 9D

81 Meters North of Unnamed Street

10/7/2005	Fri 16:11 PM	Persons Killed: 0	Persons Injured: 0	Extent of Injuries:	Case: 2005-31566241
	Accident Class: PROPERTY DAMAGE			Police Agency:	Num of Veh: 2
	Type Of Accident: COLLISION WITH MOTOR VEHICLE			Traffic Control: NO PASSING ZONE	
	Manner of Collision: REAR END			Weather: CLOUDY	
	Road Surface Condition: WET	Road Char.: STRAIGHT/ GRADE		Light Condition: DAYLIGHT	
	Loc. of Ped/Bicycle: NOT APPLICABLE		Action of Ped/Bicycle: NOT APPLICABLE		
Veh :1	CAR/VAN/PICKUP	Registered Weight: 3805		State of Registration: NY	
	Num of Occupants: 1	Driver's Age: 46		Sex: F	Citation Issued: N
	Direction of Travel: NORTH	Public Property Damage: N			School Bus Involved: N
	Pre-Accd Action: SLOWED OR STOPPING				
	Apparent Factors: UNSAFE SPEED, PAVEMENT SLIPPERY				

Accident Location Information System (ALIS)

Date: 11/15/10 11:54

Accident Verbal Description Report

Page: 118

5926 VDR NYS RT 9D from I 84 Exit 11 E.bound Ramps to CR 28**Data in this report covers the period Jun 30, 2005 - Jun 30, 2010****Complete Accident data from NYS DMV is only available thru 6/30/2010**

County: Dutchess Muni: Wappinger(T) Ref. Marker: 9D82033049 Street: Route 9D

**** CONTINUED

Veh :2 CAR/VAN/PICKUP Registered Weight: 3093 State of Registration: NY
 Num of Occupants: 1 Driver's Age: 45 Sex: F Citation Issued: N
 Direction of Travel: NORTH Public Property Damage: N School Bus Involved: N
 Pre-Accd Action: STOPPED IN TRAFFIC
 Apparent Factors: NOT APPLICABLE, NOT APPLICABLE

County: Dutchess Muni: Wappinger(T) Ref. Marker: 9D82033053 Street: Route 9D

136 Meters South of Old Hopewell Rd

4/15/2006 Sat 09:11 AM Persons Killed: 0 Persons Injured: 0 Extent of Injuries: **Case: 2006-31752840**
 Accident Class: NON-REPORTABLE Police Agency: Num of Veh: 2
 Type Of Accident: COLLISION WITH MOTOR VEHICLE Traffic Control: TRAFFIC SIGNAL
 Manner of Collision: REAR END Weather: CLOUDY
 Road Surface Condition: DRY Road Char.: STRAIGHT AND LEVEL Light Condition: DAYLIGHT
 Loc. of Ped/Bicycle: NOT APPLICABLE Action of Ped/Bicycle: NOT APPLICABLE

Veh :1 CAR/VAN/PICKUP Registered Weight: State of Registration: NY
 Num of Occupants: 2 Driver's Age: 18 Sex: F Citation Issued: N
 Direction of Travel: NORTH Public Property Damage: N School Bus Involved: N
 Pre-Accd Action: STOPPED IN TRAFFIC
 Apparent Factors: DRIVER INATTENTION, NOT APPLICABLE

Veh :2 CAR/VAN/PICKUP Registered Weight: State of Registration: NY
 Num of Occupants: 2 Driver's Age: 59 Sex: F Citation Issued: N
 Direction of Travel: NORTH Public Property Damage: N School Bus Involved: N
 Pre-Accd Action: STOPPED IN TRAFFIC
 Apparent Factors: NOT APPLICABLE, NOT APPLICABLE

County: Dutchess Muni: Wappinger(T) Ref. Marker: 9D82033048 Street: Route 9D

79 Meters South of Unnamed Street

12/22/2005 Thu 20:11 PM Persons Killed: 0 Persons Injured: 0 Extent of Injuries: **Case: 2005-31629483**
 Accident Class: PROPERTY DAMAGE Police Agency: Num of Veh: 2
 Type Of Accident: COLLISION WITH MOTOR VEHICLE Traffic Control: TRAFFIC SIGNAL
 Manner of Collision: REAR END Weather: CLEAR
 Road Surface Condition: DRY Road Char.: STRAIGHT AND LEVEL Light Condition: DARK-ROAD LIGHTED
 Loc. of Ped/Bicycle: NOT APPLICABLE Action of Ped/Bicycle: NOT APPLICABLE

Veh :1	CAR/VAN/PICKUP	Registered Weight:	State of Registration: NY
	Num of Occupants: 1	Driver's Age: 26	Sex: F Citation Issued: N
	Direction of Travel: WEST	Public Property Damage: N	School Bus Involved: N
	Pre-Accd Action: STARTING IN TRAFFIC		
	Apparent Factors: FOLLOWING TOO CLOSELY, NOT APPLICABLE		
Veh :2	CAR/VAN/PICKUP	Registered Weight:	State of Registration: NY
	Num of Occupants: 1	Driver's Age: 46	Sex: F Citation Issued: N
	Direction of Travel: SOUTH-WEST	Public Property Damage: N	School Bus Involved: N
	Pre-Accd Action: MAKING LEFT TURN		
	Apparent Factors: NOT APPLICABLE, NOT APPLICABLE		

Accident Location Information System (ALIS)

Date: 11/15/10 11:54

Accident Verbal Description Report

Page: 119

5926 VDR NYS RT 9D from I 84 Exit 11 E.bound Ramps to CR 28**Data in this report covers the period Jun 30, 2005 - Jun 30, 2010****Complete Accident data from NYS DMV is only available thru 6/30/2010**County: Dutchess Muni: Fishkill(T) Ref. Marker: 9D82033013 Street: Route 9D
5 Meters North of

11/16/2005 Wed 05:11 AM Persons Killed: 0 Persons Injured: 0 Extent of Injuries: **Case: 2005-31654697**
 Accident Class: NON-REPORTABLE Police Agency: Num of Veh: 1
 Type Of Accident: COLLISION WITH DEER Traffic Control: NO PASSING ZONE
 Manner of Collision: OTHER Weather: CLOUDY
 Road Surface Condition: WET Road Char.: CURVE AND LEVEL Light Condition: DARK-ROAD LIGHTED
 Loc. of Ped/Bicycle: NOT APPLICABLE Action of Ped/Bicycle: NOT APPLICABLE

Veh :1 TRUCK Registered Weight: State of Registration: NY
 Num of Occupants: 1 Driver's Age: 57 Sex: M Citation Issued: N
 Direction of Travel: SOUTH Public Property Damage: N School Bus Involved: N
 Pre-Accd Action: GOING STRAIGHT AHEAD
 Apparent Factors: ANIMAL'S ACTION, NOT APPLICABLE

County: Dutchess Muni: Fishkill(T) Ref. Marker: 9D82033021 Street: Route 9D
160 Meters South of Red Schoolhouse Rd

2/9/2006 Thu 20:11 PM Persons Killed: 0 Persons Injured: 0 Extent of Injuries: **Case: 2006-31690259**
 Accident Class: NON-REPORTABLE Police Agency: Num of Veh: 2
 Type Of Accident: COLLISION WITH MOTOR VEHICLE Traffic Control: TRAFFIC SIGNAL
 Manner of Collision: REAR END Weather: CLOUDY
 Road Surface Condition: DRY Road Char.: STRAIGHT/ GRADE Light Condition: DARK-ROAD LIGHTED
 Loc. of Ped/Bicycle: NOT APPLICABLE Action of Ped/Bicycle: NOT APPLICABLE

Veh :1 CAR/VAN/PICKUP Registered Weight: State of Registration: NY
 Num of Occupants: 2 Driver's Age: 17 Sex: F Citation Issued: N
 Direction of Travel: SOUTH Public Property Damage: N School Bus Involved: N
 Pre-Accd Action: GOING STRAIGHT AHEAD
 Apparent Factors: FOLLOWING TOO CLOSELY, NOT APPLICABLE

Veh :2 CAR/VAN/PICKUP Registered Weight: State of Registration: NY
 Num of Occupants: 2 Driver's Age: 17 Sex: F Citation Issued: N
 Direction of Travel: SOUTH Public Property Damage: N School Bus Involved: N
 Pre-Accd Action: SLOWED OR STOPPING
 Apparent Factors: NOT APPLICABLE, NOT APPLICABLE

County: Dutchess Muni: Wappinger(T) Ref. Marker: 9D82033033 Street: Route 9D

171 Meters North of Popula Blvd

3/29/2007

Thu 12:11 PM

Persons Killed: 0

Persons Injured: 1

Extent of Injuries: C

Case: 2007-32151031

Accident Class: PROPERTY DAMAGE AND INJURY

Police Agency:

Num of Veh: 2

Type Of Accident: COLLISION WITH MOTOR VEHICLE

Traffic Control: NONE

Manner of Collision: REAR END

Weather: CLEAR

Road Surface Condition: DRY

Road Char.: CURVE AND GRADE

Light Condition: DAYLIGHT

Loc. of Ped/Bicycle: NOT APPLICABLE

Action of Ped/Bicycle: NOT APPLICABLE

Accident Location Information System (ALIS)

Date: 11/15/10 11:54

Accident Verbal Description Report

Page: 120

5926 VDR NYS RT 9D from I 84 Exit 11 E.bound Ramps to CR 28

Data in this report covers the period Jun 30, 2005 - Jun 30, 2010

Complete Accident data from NYS DMV is only available thru 6/30/2010

County: Dutchess Muni: Wappinger(T) Ref. Marker: 9D82033033 Street: Route 9D

**** CONTINUED

Veh :1 CAR/VAN/PICKUP Registered Weight: State of Registration: NY
 Num of Occupants: 1 Driver's Age: 56 Sex: F Citation Issued: N
 Direction of Travel: NORTH Public Property Damage: N School Bus Involved: N
 Pre-Accd Action: GOING STRAIGHT AHEAD
 Apparent Factors: FOLLOWING TOO CLOSELY, NOT APPLICABLE

Veh :2 CAR/VAN/PICKUP Registered Weight: State of Registration: NY
 Num of Occupants: 1 Driver's Age: 28 Sex: M Citation Issued: N
 Direction of Travel: NORTH Public Property Damage: N School Bus Involved: N
 Pre-Accd Action: MAKING LEFT TURN
 Apparent Factors: NOT APPLICABLE, NOT APPLICABLE

County: Dutchess Muni: Wappinger(T) Ref. Marker: 9D82033038 Street: Route 9D

111 Meters North of Old State Rd

9/20/2007 Thu Persons Killed: Persons Injured: Extent of Injuries: **Case: 2007-SP0273876**
 Accident Class: Police Agency: Num of Veh:
 Type Of Accident: Traffic Control:
 Manner of Collision: Road Char.: Weather:
 Road Surface Condition: Action of Ped/Bicycle: Light Condition:
 Loc. of Ped/Bicycle:

Veh : Registered Weight: State of Registration:
 Num of Occupants: Driver's Age: Sex: Citation Issued:
 Direction of Travel: Public Property Damage: School Bus Involved:
 Pre-Accd Action:

County: Dutchess Muni: Wappinger(T) Ref. Marker: 9D82033045 Street: Route 9D

146 Meters North of Old State Rd

9/22/2006 Fri 17:11 PM Persons Killed: 0 Persons Injured: 2 Extent of Injuries: CC **Case: 2006-31943456**
 Accident Class: PROPERTY DAMAGE AND INJURY Police Agency: Num of Veh: 2
 Type Of Accident: COLLISION WITH MOTOR VEHICLE Traffic Control: NO PASSING ZONE
 Manner of Collision: LEFT TURN (AGAINST OTHER CAR) Weather: CLOUDY
 Road Surface Condition: DRY Road Char.: CURVE AND LEVEL Light Condition: DAYLIGHT
 Loc. of Ped/Bicycle: NOT APPLICABLE Action of Ped/Bicycle: NOT APPLICABLE

Veh :1 CAR/VAN/PICKUP Registered Weight: 3340 State of Registration: NY

Num of Occupants: 2

Driver's Age: 75

Sex: F

Citation Issued: N

Direction of Travel: EAST

Public Property Damage: N

School Bus Involved: N

Pre-Accd Action: MAKING LEFT TURN

Apparent Factors: FAILURE TO YIELD RIGHT OF WAY, NOT APPLICABLE

Veh :2

CAR/VAN/PICKUP

Registered Weight: 2839

State of Registration: NY

Num of Occupants: 2

Driver's Age: 19

Sex: M

Citation Issued: N

Direction of Travel: NORTH

Public Property Damage: N

School Bus Involved: N

Pre-Accd Action: GOING STRAIGHT AHEAD

Apparent Factors: NOT APPLICABLE, NOT APPLICABLE

Accident Location Information System (ALIS)

Date: 11/15/10 11:54

Accident Verbal Description Report

Page: 121

5926 VDR NYS RT 9D from I 84 Exit 11 E.bound Ramps to CR 28**Data in this report covers the period Jun 30, 2005 - Jun 30, 2010****Complete Accident data from NYS DMV is only available thru 6/30/2010**County: Dutchess Muni: Fishkill(T) Ref. Marker: 9D82033002 Street: Route 9D
30 Meters North of Ramp

2/9/2007 Fri 14:11 PM Persons Killed: 0 Persons Injured: 2 Extent of Injuries: AC **Case: 2007-32120085**
 Accident Class: INJURY Police Agency: Num of Veh: 2
 Type Of Accident: COLLISION WITH MOTOR VEHICLE Traffic Control: TRAFFIC SIGNAL
 Manner of Collision: REAR END Weather: CLOUDY
 Road Surface Condition: DRY Road Char.: STRAIGHT AND LEVEL Light Condition: DAYLIGHT
 Loc. of Ped/Bicycle: NOT APPLICABLE Action of Ped/Bicycle: NOT APPLICABLE

Veh :2 CAR/VAN/PICKUP Registered Weight: 2960 State of Registration: NY
 Num of Occupants: 1 Driver's Age: 64 Sex: F Citation Issued: N
 Direction of Travel: SOUTH Public Property Damage: N School Bus Involved: N
 Pre-Accd Action: STOPPED IN TRAFFIC
 Apparent Factors: UNKNOWN, UNKNOWN

Veh :1 CAR/VAN/PICKUP Registered Weight: 1964 State of Registration: NY
 Num of Occupants: 1 Driver's Age: 46 Sex: M Citation Issued: N
 Direction of Travel: SOUTH Public Property Damage: N School Bus Involved: N
 Pre-Accd Action: GOING STRAIGHT AHEAD
 Apparent Factors: PRESCRIPTION MEDICATION, UNKNOWN

County: Dutchess Muni: Fishkill(T) Ref. Marker: 9D82033017 Street: Route 9D
24 Meters South of Driveway

4/18/2006 Tue 05:11 AM Persons Killed: 0 Persons Injured: 1 Extent of Injuries: A **Case: 2006-31825126**
 Accident Class: INJURY Police Agency: Num of Veh: 3
 Type Of Accident: COLLISION WITH MOTOR VEHICLE Traffic Control: NO PASSING ZONE
 Manner of Collision: OTHER Weather: CLEAR
 Road Surface Condition: DRY Road Char.: STRAIGHT AND LEVEL Light Condition: DAWN
 Loc. of Ped/Bicycle: NOT APPLICABLE Action of Ped/Bicycle: NOT APPLICABLE

Veh :1 MOTORCYCLE Registered Weight: 635 State of Registration: NY
 Num of Occupants: 1 Driver's Age: 49 Sex: M Citation Issued: N
 Direction of Travel: SOUTH Public Property Damage: N School Bus Involved: N
 Pre-Accd Action: GOING STRAIGHT AHEAD
 Apparent Factors: UNKNOWN, UNKNOWN

Veh :3 CAR/VAN/PICKUP Registered Weight: 2698 State of Registration: NY

Num of Occupants: 1
Direction of Travel: NORTH
Pre-Accd Action: STOPPED IN TRAFFIC
Apparent Factors: UNKNOWN, UNKNOWN

Driver's Age: 58
Public Property Damage: N

Sex: M

Citation Issued: N
School Bus Involved: N

Veh :2

CAR/VAN/PICKUP
Num of Occupants: 3
Direction of Travel: NORTH-WEST
Pre-Accd Action: MAKING LEFT TURN
Apparent Factors: FAILURE TO YIELD RIGHT OF WAY, UNKNOWN

Registered Weight: 1889
Driver's Age: 44
Public Property Damage: N

Sex: F

State of Registration: NY
Citation Issued: Y
School Bus Involved: N

Accident Location Information System (ALIS)

Date: 11/15/10 11:54

Accident Verbal Description Report

Page: 122

5926 VDR NYS RT 9D from I 84 Exit 11 E.bound Ramps to CR 28**Data in this report covers the period Jun 30, 2005 - Jun 30, 2010****Complete Accident data from NYS DMV is only available thru 6/30/2010**County: Dutchess Muni: Fishkill(T) Ref. Marker: 9D82033017 Street: Route 9D
24 Meters South of Driveway

6/15/2006 Thu 16:11 PM Persons Killed: 0 Persons Injured: 1 Extent of Injuries: C **Case: 2006-31843561**
 Accident Class: INJURY Police Agency: Num of Veh: 3
 Type Of Accident: COLLISION WITH MOTOR VEHICLE Traffic Control: NONE
 Manner of Collision: OTHER Weather: CLEAR
 Road Surface Condition: DRY Road Char.: STRAIGHT AND LEVEL Light Condition: DAYLIGHT
 Loc. of Ped/Bicycle: NOT APPLICABLE Action of Ped/Bicycle: NOT APPLICABLE

Veh :1 CAR/VAN/PICKUP Registered Weight: 2895 State of Registration: NY
 Num of Occupants: 1 Driver's Age: 19 Sex: M Citation Issued: N
 Direction of Travel: SOUTH Public Property Damage: N School Bus Involved: N
 Pre-Accd Action: GOING STRAIGHT AHEAD
 Apparent Factors: UNKNOWN, DRIVER INATTENTION

Veh :2 CAR/VAN/PICKUP Registered Weight: 2433 State of Registration: NY
 Num of Occupants: 1 Driver's Age: 26 Sex: M Citation Issued: N
 Direction of Travel: SOUTH Public Property Damage: N School Bus Involved: N
 Pre-Accd Action: STOPPED IN TRAFFIC
 Apparent Factors: UNKNOWN, UNKNOWN

Veh :3 OTHER Registered Weight: State of Registration:
 Num of Occupants: 1 Driver's Age: Sex: Citation Issued:
 Direction of Travel: UNKNOWN Public Property Damage: N School Bus Involved: N
 Pre-Accd Action: UNKNOWN
 Apparent Factors: UNKNOWN, UNKNOWN

County: Dutchess Muni: Wappinger(T) Ref. Marker: 9D82033039 Street: Route 9D
272 Meters North of Old State Rd

10/5/2006 Thu 07:11 AM Persons Killed: 0 Persons Injured: 0 Extent of Injuries: **Case: 2006-31933766**
 Accident Class: PROPERTY DAMAGE Police Agency: Num of Veh: 2
 Type Of Accident: COLLISION WITH MOTOR VEHICLE Traffic Control: NO PASSING ZONE
 Manner of Collision: OVERTAKING Weather: CLEAR
 Road Surface Condition: DRY Road Char.: STRAIGHT AND LEVEL Light Condition: DAYLIGHT
 Loc. of Ped/Bicycle: NOT APPLICABLE Action of Ped/Bicycle: NOT APPLICABLE

Veh :1 TRUCK Registered Weight: 15000 State of Registration: NY

Num of Occupants: 1
 Direction of Travel: SOUTH
 Pre-Accd Action: GOING STRAIGHT AHEAD
 Apparent Factors: FOLLOWING TOO CLOSELY, PASSING OR LANE USAGE IMPROPERLY

Driver's Age: 23
 Public Property Damage: N

Sex: M
 Citation Issued: Y
 School Bus Involved: N

Veh :2 CAR/VAN/PICKUP
 Num of Occupants: 1
 Direction of Travel: SOUTH
 Pre-Accd Action: STOPPED IN TRAFFIC
 Apparent Factors: NOT APPLICABLE, NOT APPLICABLE

Registered Weight: 2788
 Driver's Age: 37
 Public Property Damage: N

State of Registration: NY
 Sex: F
 Citation Issued: N
 School Bus Involved: N

Accident Location Information System (ALIS)

Date: 11/15/10 11:54

Accident Verbal Description Report

Page: 123

5926 VDR NYS RT 9D from I 84 Exit 11 E.bound Ramps to CR 28

Data in this report covers the period Jun 30, 2005 - Jun 30, 2010

Complete Accident data from NYS DMV is only available thru 6/30/2010

County: Dutchess Muni: Fishkill(T) Ref. Marker: 9D82033012 Street: Route 9D
55 Meters West of Firethorn Dr

10/26/2006	Thu 23:11 PM	Persons Killed: 0	Persons Injured: 0	Extent of Injuries:	Case: 2006-31981356
	Accident Class: PROPERTY DAMAGE			Police Agency:	Num of Veh: 1
	Type Of Accident: COLLISION WITH DEER				Traffic Control: NONE
	Manner of Collision: OTHER				Weather: CLEAR
	Road Surface Condition: DRY	Road Char.: STRAIGHT AND LEVEL			Light Condition: DARK-ROAD LIGHTED
	Loc. of Ped/Bicycle: NOT APPLICABLE			Action of Ped/Bicycle: NOT APPLICABLE	

Veh :1	CAR/VAN/PICKUP	Registered Weight: 3347	State of Registration: NY
	Num of Occupants: 1	Driver's Age: 54	Sex: F Citation Issued: N
	Direction of Travel: SOUTH	Public Property Damage: N	School Bus Involved: N
	Pre-Accd Action: GOING STRAIGHT AHEAD		
	Apparent Factors: UNKNOWN, ANIMAL'S ACTION		

County: Dutchess Muni: Wappinger(T) Ref. Marker: 9D82033038 Street: Route 9D
111 Meters North of Old State Rd

9/14/2007	Fri	Persons Killed:	Persons Injured:	Extent of Injuries:	Case: 2007-SP0271543
	Accident Class:			Police Agency:	Num of Veh:
	Type Of Accident:				Traffic Control:
	Manner of Collision:				Weather:
	Road Surface Condition:			Road Char.:	Light Condition:
	Loc. of Ped/Bicycle:			Action of Ped/Bicycle:	

Veh :	Registered Weight:	State of Registration:	Citation Issued:
	Num of Occupants:	Driver's Age:	Sex: School Bus Involved:
	Direction of Travel:	Public Property Damage:	
	Pre-Accd Action:		

County: Dutchess Muni: Wappinger(T) Ref. Marker: 9D82033045 Street: Route 9D
146 Meters North of Old State Rd

7/9/2007	Mon	Persons Killed:	Persons Injured:	Extent of Injuries:	Case: 2007-SP0250705
	Accident Class:			Police Agency:	Num of Veh:
	Type Of Accident:				Traffic Control:
	Manner of Collision:				Weather:
	Road Surface Condition:			Road Char.:	Light Condition:
	Loc. of Ped/Bicycle:			Action of Ped/Bicycle:	

Veh :	Registered Weight:	State of Registration:	
-------	--------------------	------------------------	--

Num of Occupants:
Direction of Travel:
Pre-Accd Action:

Driver's Age:
Public Property Damage:

Sex:

Citation Issued:
School Bus Involved:

County: Dutchess Muni: Wappinger(T) Ref. Marker: 9D82033038 Street: Route 9D
111 Meters North of Old State Rd

8/14/2007

Tue Persons Killed:
Accident Class:
Type Of Accident:
Manner of Collision:
Road Surface Condition:
Loc. of Ped/Bicycle:

Persons Injured:

Police Agency:

Extent of Injuries:

Traffic Control:

Road Char.:
Action of Ped/Bicycle:

Case: 2007-SP0261415
Num of Veh:

Weather:
Light Condition:

Accident Location Information System (ALIS)

Date: 11/15/10 11:54

Accident Verbal Description Report

Page: 124

5926 VDR NYS RT 9D from I 84 Exit 11 E.bound Ramps to CR 28**Data in this report covers the period Jun 30, 2005 - Jun 30, 2010****Complete Accident data from NYS DMV is only available thru 6/30/2010**

County: Dutchess Muni: Wappinger(T) Ref. Marker: 9D82033038 Street: Route 9D

***** CONTINUED

Veh : Registered Weight: State of Registration:
 Num of Occupants: Driver's Age: Sex: Citation Issued:
 Direction of Travel: Public Property Damage: School Bus Involved:
 Pre-Accd Action:

County: Dutchess Muni: Wappinger(T) Ref. Marker: 9D82033038 Street: Route 9D

111 Meters North of Old State Rd

6/27/2006 Tue 14:11 PM Persons Killed: 0 Persons Injured: 0 Extent of Injuries: **Case: 2006-31839028**
 Accident Class: PROPERTY DAMAGE Police Agency: Num of Veh: 2
 Type Of Accident: COLLISION WITH MOTOR VEHICLE Traffic Control: NO PASSING ZONE
 Manner of Collision: OVERTAKING Weather: RAIN
 Road Surface Condition: WET Road Char.: STRAIGHT/ GRADE Light Condition: DAYLIGHT
 Loc. of Ped/Bicycle: NOT APPLICABLE Action of Ped/Bicycle: NOT APPLICABLE

Veh :2 CAR/VAN/PICKUP Registered Weight: State of Registration: AZ
 Num of Occupants: 1 Driver's Age: 78 Sex: M Citation Issued: N
 Direction of Travel: SOUTH Public Property Damage: N School Bus Involved: N
 Pre-Accd Action: STARTING FROM PARKING
 Apparent Factors: UNKNOWN, FAILURE TO YIELD RIGHT OF WAY

Veh :1 CAR/VAN/PICKUP Registered Weight: 3335 State of Registration: NY
 Num of Occupants: 1 Driver's Age: 64 Sex: F Citation Issued: N
 Direction of Travel: SOUTH Public Property Damage: N School Bus Involved: N
 Pre-Accd Action: OVERTAKING
 Apparent Factors: UNKNOWN, UNKNOWN

County: Dutchess Muni: Wappinger(T) Ref. Marker: 9D82033031 Street: Route 9D

142 Meters South of Popula Blvd

10/21/2006 Sat 14:11 PM Persons Killed: 0 Persons Injured: 0 Extent of Injuries: **Case: 2006-31959906**
 Accident Class: NON-REPORTABLE Police Agency: Num of Veh: 2
 Type Of Accident: COLLISION WITH MOTOR VEHICLE Traffic Control: NO PASSING ZONE
 Manner of Collision: REAR END Weather: CLOUDY
 Road Surface Condition: DRY Road Char.: CURVE AND GRADE Light Condition: DAYLIGHT
 Loc. of Ped/Bicycle: NOT APPLICABLE Action of Ped/Bicycle: NOT APPLICABLE

Veh :1 CAR/VAN/PICKUP Registered Weight: State of Registration: NY

Num of Occupants: 1

Driver's Age: 18

Sex: F

Citation Issued: N

Direction of Travel: NORTH

Public Property Damage: N

School Bus Involved: N

Pre-Accd Action: SLOWED OR STOPPING

Apparent Factors: FOLLOWING TOO CLOSELY, NOT APPLICABLE

Veh :2

CAR/VAN/PICKUP

Registered Weight:

State of Registration: NY

Num of Occupants: 1

Driver's Age: 47

Sex: F

Citation Issued: N

Direction of Travel: NORTH

Public Property Damage: N

School Bus Involved: N

Pre-Accd Action: STOPPED IN TRAFFIC

Apparent Factors: NOT APPLICABLE, NOT APPLICABLE

Accident Location Information System (ALIS)

Date: 11/15/10 11:54

Accident Verbal Description Report

Page: 125

5926 VDR NYS RT 9D from I 84 Exit 11 E.bound Ramps to CR 28**Data in this report covers the period Jun 30, 2005 - Jun 30, 2010****Complete Accident data from NYS DMV is only available thru 6/30/2010**County: Dutchess Muni: Wappinger(T) Ref. Marker: 9D82033048 Street: Route 9D
79 Meters South of Unnamed Street

9/3/2007 Mon Persons Killed: Persons Injured: Extent of Injuries: **Case: 2007-SP0268556**
 Accident Class: Police Agency: Traffic Control: Num of Veh:
 Type Of Accident: Road Char.: Weather: Light Condition:
 Manner of Collision: Action of Ped/Bicycle: State of Registration:
 Road Surface Condition: Driver's Age: Sex: Citation Issued:
 Loc. of Ped/Bicycle: Public Property Damage: School Bus Involved:
 Veh : Registered Weight: State of Registration:
 Num of Occupants: Driver's Age: Sex: Citation Issued:
 Direction of Travel: Public Property Damage: School Bus Involved:
 Pre-Accd Action:

County: Dutchess Muni: Wappinger(T) Ref. Marker: 9D82033051 Street: Route 9D
21 Meters North of Ketchamtown Rd

12/3/2005 Sat 15:11 PM Persons Killed: 0 Persons Injured: 3 Extent of Injuries: CCC **Case: 2005-31654595**
 Accident Class: INJURY Police Agency: Num of Veh: 3
 Type Of Accident: COLLISION WITH MOTOR VEHICLE Traffic Control: NO PASSING ZONE
 Manner of Collision: OTHER Weather: CLOUDY Light Condition: DAYLIGHT
 Road Surface Condition: DRY Road Char.: STRAIGHT AND LEVEL Action of Ped/Bicycle: NOT APPLICABLE
 Loc. of Ped/Bicycle: NOT APPLICABLE

Veh :1 CAR/VAN/PICKUP Registered Weight: 3284 State of Registration: NY
 Num of Occupants: 1 Driver's Age: 28 Sex: F Citation Issued: N
 Direction of Travel: NORTH Public Property Damage: N School Bus Involved: N
 Pre-Accd Action: GOING STRAIGHT AHEAD
 Apparent Factors: FOLLOWING TOO CLOSELY, DRIVER INATTENTION

Veh :2 CAR/VAN/PICKUP Registered Weight: 2215 State of Registration: NY
 Num of Occupants: 3 Driver's Age: 22 Sex: M Citation Issued: N
 Direction of Travel: NORTH Public Property Damage: N School Bus Involved: N
 Pre-Accd Action: STOPPED IN TRAFFIC
 Apparent Factors: NOT APPLICABLE, NOT APPLICABLE

Veh :3 CAR/VAN/PICKUP Registered Weight: 4049 State of Registration: NY
 Num of Occupants: 2 Driver's Age: 27 Sex: M Citation Issued: N

Direction of Travel: NORTH

Public Property Damage: N

School Bus Involved: N

Pre-Accd Action: STOPPED IN TRAFFIC

Apparent Factors: NOT APPLICABLE, NOT APPLICABLE

County: Dutchess Muni: Fishkill(T) Ref. Marker: 9D82033021 Street: Route 9D
160 Meters South of Red Schoolhouse Rd

4/6/2006

Thu 16:11 PM

Persons Killed: 0

Persons Injured: 0

Extent of Injuries:

Case: 2006-31750014

Accident Class: NON-REPORTABLE

Police Agency:

Num of Veh: 2

Type Of Accident: COLLISION WITH MOTOR VEHICLE

Traffic Control: TRAFFIC SIGNAL

Manner of Collision: REAR END

Weather: CLOUDY

Road Surface Condition: DRY

Road Char.: STRAIGHT/ GRADE

Light Condition: DAYLIGHT

Loc. of Ped/Bicycle: NOT APPLICABLE

Action of Ped/Bicycle: NOT APPLICABLE

Accident Location Information System (ALIS)

Date: 11/15/10 11:54

Accident Verbal Description Report

Page: 126

5926 VDR NYS RT 9D from I 84 Exit 11 E.bound Ramps to CR 28**Data in this report covers the period Jun 30, 2005 - Jun 30, 2010****Complete Accident data from NYS DMV is only available thru 6/30/2010**

County: Dutchess Muni: Fishkill(T) Ref. Marker: 9D82033021 Street: Route 9D

***** CONTINUED

Veh :1 CAR/VAN/PICKUP Registered Weight: State of Registration: NY
 Num of Occupants: 4 Driver's Age: 38 Sex: F Citation Issued: N
 Direction of Travel: SOUTH Public Property Damage: N School Bus Involved: N
 Pre-Accd Action: GOING STRAIGHT AHEAD
 Apparent Factors: NOT APPLICABLE, FOLLOWING TOO CLOSELY

Veh :2 CAR/VAN/PICKUP Registered Weight: State of Registration: NY
 Num of Occupants: 1 Driver's Age: 51 Sex: M Citation Issued: N
 Direction of Travel: SOUTH Public Property Damage: N School Bus Involved: N
 Pre-Accd Action: STOPPED IN TRAFFIC
 Apparent Factors: NOT APPLICABLE, NOT APPLICABLE

County: Dutchess Muni: Wappinger(T) Ref. Marker: 9D82033033 Street: Route 9D

171 Meters North of Popula Blvd

2/11/2006 Sat 23:11 PM Persons Killed: 0 Persons Injured: 0 Extent of Injuries: **Case: 2006-31689909**
 Accident Class: PROPERTY DAMAGE Police Agency: Num of Veh: 2
 Type Of Accident: COLLISION WITH MOTOR VEHICLE Traffic Control: NONE
 Manner of Collision: REAR END Weather: SNOW
 Road Surface Condition: SNOW/ICE Road Char.: STRAIGHT/ GRADE Light Condition: DARK-ROAD LIGHTED
 Loc. of Ped/Bicycle: NOT APPLICABLE Action of Ped/Bicycle: NOT APPLICABLE

Veh :1 CAR/VAN/PICKUP Registered Weight: 2187 State of Registration: NY
 Num of Occupants: 1 Driver's Age: 26 Sex: F Citation Issued: N
 Direction of Travel: SOUTH Public Property Damage: N School Bus Involved: N
 Pre-Accd Action: GOING STRAIGHT AHEAD
 Apparent Factors: FOLLOWING TOO CLOSELY, PAVEMENT SLIPPERY

Veh :2 CAR/VAN/PICKUP Registered Weight: 3080 State of Registration: NY
 Num of Occupants: 1 Driver's Age: 32 Sex: F Citation Issued: N
 Direction of Travel: SOUTH Public Property Damage: N School Bus Involved: N
 Pre-Accd Action: MAKING RIGHT TURN
 Apparent Factors: PAVEMENT SLIPPERY, UNSAFE SPEED

County: Dutchess Muni: Wappinger(T) Ref. Marker: 9D82033038 Street: Route 9D

111 Meters North of Old State Rd

5/24/2007 Thu 15:11 PM Persons Killed: 0 Persons Injured: 0 Extent of Injuries: **Case: 2007-32203685**
 Accident Class: NON-REPORTABLE Police Agency: Num of Veh: 2
 Type Of Accident: COLLISION WITH MOTOR VEHICLE Traffic Control: NO PASSING ZONE
 Manner of Collision: REAR END Weather: CLEAR
 Road Surface Condition: DRY Road Char.: STRAIGHT AND LEVEL Light Condition: DAYLIGHT
 Loc. of Ped/Bicycle: NOT APPLICABLE Action of Ped/Bicycle: NOT APPLICABLE

Veh :1 CAR/VAN/PICKUP Registered Weight: State of Registration: NY
 Num of Occupants: 1 Driver's Age: 24 Sex: M Citation Issued: N
 Direction of Travel: SOUTH Public Property Damage: N School Bus Involved: N
 Pre-Accd Action: MAKING LEFT TURN
 Apparent Factors: NOT APPLICABLE, NOT APPLICABLE

Accident Location Information System (ALIS)

Date: 11/15/10 11:54

Accident Verbal Description Report

Page: 127

5926 VDR NYS RT 9D from I 84 Exit 11 E.bound Ramps to CR 28**Data in this report covers the period Jun 30, 2005 - Jun 30, 2010****Complete Accident data from NYS DMV is only available thru 6/30/2010**

County: Dutchess Muni: Wappinger(T) Ref. Marker: 9D82033038 Street: Route 9D

**** CONTINUED

Veh :2 CAR/VAN/PICKUP Registered Weight: State of Registration: NY
 Num of Occupants: 2 Driver's Age: 78 Sex: F Citation Issued: N
 Direction of Travel: SOUTH Public Property Damage: N School Bus Involved: N
 Pre-Accd Action: GOING STRAIGHT AHEAD
 Apparent Factors: FOLLOWING TOO CLOSELY, NOT APPLICABLE

County: Dutchess Muni: Fishkill(T) Ref. Marker: 9D82033010 Street: Route 9D

61 Meters East of Pappas Ln

3/30/2006 Thu 09:11 AM Persons Killed: 0 Persons Injured: 0 Extent of Injuries: **Case: 2006-31749382**
 Accident Class: NON-REPORTABLE Police Agency: Num of Veh: 2
 Type Of Accident: COLLISION WITH CURBING Traffic Control: NONE
 Manner of Collision: RIGHT TURN (WITH OTHER CAR) Weather: CLEAR
 Road Surface Condition: DRY Road Char.: STRAIGHT AND LEVEL Light Condition: DAYLIGHT
 Loc. of Ped/Bicycle: NOT APPLICABLE Action of Ped/Bicycle: NOT APPLICABLE

Veh :1 CAR/VAN/PICKUP Registered Weight: State of Registration: NY
 Num of Occupants: 1 Driver's Age: 20 Sex: M Citation Issued: Y
 Direction of Travel: NORTH Public Property Damage: N School Bus Involved: N
 Pre-Accd Action: GOING STRAIGHT AHEAD
 Apparent Factors: FOLLOWING TOO CLOSELY, PASSING OR LANE USAGE IMPROPERLY

Veh :2 CAR/VAN/PICKUP Registered Weight: State of Registration: NY
 Num of Occupants: 1 Driver's Age: 32 Sex: F Citation Issued: N
 Direction of Travel: NORTH-EAST Public Property Damage: N School Bus Involved: N
 Pre-Accd Action: MAKING RIGHT TURN
 Apparent Factors: NOT APPLICABLE, NOT APPLICABLE

County: Dutchess Muni: Wappinger(T) Ref. Marker: 9D82033046 Street: Route 9D

147 Meters South of Alpine Dr

5/24/2007 Thu 15:11 PM Persons Killed: 0 Persons Injured: 0 Extent of Injuries: **Case: 2007-32208558**
 Accident Class: PROPERTY DAMAGE Police Agency: Num of Veh: 2
 Type Of Accident: COLLISION WITH MOTOR VEHICLE Traffic Control: NO PASSING ZONE
 Manner of Collision: REAR END Weather: CLEAR
 Road Surface Condition: DRY Road Char.: CURVE AND LEVEL Light Condition: DAYLIGHT
 Loc. of Ped/Bicycle: NOT APPLICABLE Action of Ped/Bicycle: NOT APPLICABLE

Veh :1	CAR/VAN/PICKUP	Registered Weight: 3714	State of Registration: NY
	Num of Occupants: 1	Driver's Age: 46	Sex: M Citation Issued: N
	Direction of Travel: NORTH	Public Property Damage: N	School Bus Involved: N
	Pre-Accd Action: STOPPED IN TRAFFIC		
	Apparent Factors: NOT APPLICABLE, NOT APPLICABLE		
Veh :2	CAR/VAN/PICKUP	Registered Weight: 6000	State of Registration: NY
	Num of Occupants: 1	Driver's Age: 22	Sex: M Citation Issued: N
	Direction of Travel: NORTH	Public Property Damage: N	School Bus Involved: N
	Pre-Accd Action: GOING STRAIGHT AHEAD		
	Apparent Factors: DRIVER INATTENTION, NOT APPLICABLE		

Accident Location Information System (ALIS)

Date: 11/15/10 11:54

Accident Verbal Description Report

Page: 128

5926 VDR NYS RT 9D from I 84 Exit 11 E.bound Ramps to CR 28**Data in this report covers the period Jun 30, 2005 - Jun 30, 2010****Complete Accident data from NYSDMV is only available thru 6/30/2010**

County: Dutchess Muni: Wappinger(T) Ref. Marker: 9D82033038 Street: Route 9D

111 Meters North of Old State Rd

8/14/2007 Tue 21:11 PM Persons Killed: 0 Persons Injured: 0 Extent of Injuries: **Case: 2007-32290787**
 Accident Class: PROPERTY DAMAGE Police Agency: Num of Veh: 2
 Type Of Accident: COLLISION WITH MOTOR VEHICLE Traffic Control: STOP SIGN
 Manner of Collision: RIGHT ANGLE Weather: CLEAR
 Road Surface Condition: DRY Road Char.: STRAIGHT AND LEVEL Light Condition: DARK-ROAD LIGHTED
 Loc. of Ped/Bicycle: NOT APPLICABLE Action of Ped/Bicycle: NOT APPLICABLE

Veh :1 CAR/VAN/PICKUP Registered Weight: 2659 State of Registration: NY
 Num of Occupants: 1 Driver's Age: 29 Sex: M Citation Issued: N
 Direction of Travel: SOUTH-EAST Public Property Damage: N School Bus Involved: N
 Pre-Accd Action: MAKING LEFT TURN
 Apparent Factors: NOT APPLICABLE, NOT APPLICABLE

Veh :2 OTHER Registered Weight: State of Registration:
 Num of Occupants: 0 Driver's Age: Sex: Citation Issued:
 Direction of Travel: SOUTH-WEST Public Property Damage: N School Bus Involved: N
 Pre-Accd Action: MAKING LEFT TURN
 Apparent Factors: NOT APPLICABLE, FAILURE TO YIELD RIGHT OF WAY

County: Dutchess Muni: Wappinger(T) Ref. Marker: 9D82033051 Street: Route 9D

21 Meters North of Ketchamtown Rd

10/30/2006 Mon 10:11 AM Persons Killed: 0 Persons Injured: 0 Extent of Injuries: **Case: 2006-SP0165820**
 Accident Class: NON-REPORTABLE Police Agency: Num of Veh: 2
 Type Of Accident: COLLISION WITH MOTOR VEHICLE Traffic Control: NONE
 Manner of Collision: REAR END Weather: CLEAR
 Road Surface Condition: DRY Road Char.: STRAIGHT AND LEVEL Light Condition: DAYLIGHT
 Loc. of Ped/Bicycle: NOT APPLICABLE Action of Ped/Bicycle: NOT APPLICABLE

Veh :1 CAR/VAN/PICKUP Registered Weight: State of Registration: GL
 Num of Occupants: 3 Driver's Age: 58 Sex: M Citation Issued: N
 Direction of Travel: NORTH Public Property Damage: N School Bus Involved: X
 Pre-Accd Action: SLOWED OR STOPPING
 Apparent Factors: NOT APPLICABLE, NOT APPLICABLE

Veh :2 CAR/VAN/PICKUP Registered Weight: State of Registration: NY

Accident Location Information System (ALIS)

Date: 11/15/10 11:54

Accident Verbal Description Report

Page: 125

5926 VDR NYS RT 9D from I 84 Exit 11 E.bound Ramps to CR 28**Data in this report covers the period Jun 30, 2005 - Jun 30, 2010****Complete Accident data from NYS DMV is only available thru 6/30/2010**

County: Dutchess Muni: Wappinger(T) Ref. Marker: 9D82033033 Street: Route 9D

**** CONTINUED

Veh :1 CAR/VAN/PICKUP Registered Weight: 2355 State of Registration: NY
 Num of Occupants: 2 Driver's Age: 53 Sex: M Citation Issued: N
 Direction of Travel: SOUTH Public Property Damage: N School Bus Involved: N
 Pre-Accd Action: GOING STRAIGHT AHEAD
 Apparent Factors: DRIVER INATTENTION, NOT APPLICABLE

Veh :2 CAR/VAN/PICKUP Registered Weight: State of Registration: NY
 Num of Occupants: 1 Driver's Age: 66 Sex: M Citation Issued: Y
 Direction of Travel: SOUTH Public Property Damage: N School Bus Involved: N
 Pre-Accd Action: STOPPED IN TRAFFIC
 Apparent Factors: NOT APPLICABLE, NOT APPLICABLE

Veh :3 CAR/VAN/PICKUP Registered Weight: 9200 State of Registration: NY
 Num of Occupants: 1 Driver's Age: 26 Sex: M Citation Issued: N
 Direction of Travel: SOUTH Public Property Damage: N School Bus Involved: N
 Pre-Accd Action: STOPPED IN TRAFFIC
 Apparent Factors: NOT APPLICABLE, NOT APPLICABLE

County: Dutchess Muni: Fishkill(T) Ref. Marker: 9D82033015 Street: Route 9D

45 Meters North of Blossom Ct

8/26/2007 Sun 13:11 PM Persons Killed: 0 Persons Injured: 2 Extent of Injuries: CC **Case: 2007-32315726**
 Accident Class: PROPERTY DAMAGE AND INJURY Police Agency: Num of Veh: 4
 Type Of Accident: COLLISION WITH MOTOR VEHICLE Traffic Control: NONE
 Manner of Collision: OTHER Weather: CLOUDY
 Road Surface Condition: DRY Road Char.: STRAIGHT AND LEVEL Light Condition: DAYLIGHT
 Loc. of Ped/Bicycle: NOT APPLICABLE Action of Ped/Bicycle: NOT APPLICABLE

Veh :2 CAR/VAN/PICKUP Registered Weight: 3884 State of Registration: NY
 Num of Occupants: 1 Driver's Age: 39 Sex: M Citation Issued: N
 Direction of Travel: NORTH Public Property Damage: N School Bus Involved: N
 Pre-Accd Action: STOPPED IN TRAFFIC
 Apparent Factors: NOT APPLICABLE, NOT APPLICABLE

Veh :1	CAR/VAN/PICKUP	Registered Weight: 4931	State of Registration: NY
	Num of Occupants: 2	Driver's Age: 43	Sex: M Citation Issued: N
	Direction of Travel: NORTH	Public Property Damage: N	School Bus Involved: N
	Pre-Accd Action: STOPPED IN TRAFFIC		
	Apparent Factors: NOT APPLICABLE, NOT APPLICABLE		
Veh :4	CAR/VAN/PICKUP	Registered Weight: 2923	State of Registration: NY
	Num of Occupants: 1	Driver's Age: 26	Sex: M Citation Issued: Y
	Direction of Travel: NORTH	Public Property Damage: N	School Bus Involved: N
	Pre-Accd Action: GOING STRAIGHT AHEAD		
	Apparent Factors: FOLLOWING TOO CLOSELY, NOT APPLICABLE		

Accident Location Information System (ALIS)

Date: 11/15/10 11:54

Accident Verbal Description Report

Page: 130

5926 VDR NYS RT 9D from I 84 Exit 11 E.bound Ramps to CR 28**Data in this report covers the period Jun 30, 2005 - Jun 30, 2010****Complete Accident data from NYS DMV is only available thru 6/30/2010**

County: Dutchess Muni: Fishkill(T) Ref. Marker: 9D82033015 Street: Route 9D

***** CONTINUED

Veh :3 CAR/VAN/PICKUP Registered Weight: 2871 State of Registration: NY
 Num of Occupants: 2 Driver's Age: 51 Sex: F Citation Issued: N
 Direction of Travel: NORTH Public Property Damage: N School Bus Involved: N
 Pre-Accd Action: SLOWED OR STOPPING
 Apparent Factors: NOT APPLICABLE, NOT APPLICABLE

County: Dutchess Muni: Fishkill(T) Ref. Marker: 9D82033015 Street: Route 9D

45 Meters North of Blossom Ct

8/27/2007 Mon 15:11 PM Persons Killed: 0 Persons Injured: 0 Extent of Injuries: **Case: 2007-32315629**
 Accident Class: PROPERTY DAMAGE Police Agency: Num of Veh: 2
 Type Of Accident: COLLISION WITH MOTOR VEHICLE Traffic Control: TRAFFIC SIGNAL
 Manner of Collision: REAR END Weather: CLEAR
 Road Surface Condition: DRY Road Char.: STRAIGHT AND LEVEL Light Condition: DAYLIGHT
 Loc. of Ped/Bicycle: NOT APPLICABLE Action of Ped/Bicycle: NOT APPLICABLE

Veh :2 CAR/VAN/PICKUP Registered Weight: 2781 State of Registration: NY
 Num of Occupants: 1 Driver's Age: 36 Sex: M Citation Issued: N
 Direction of Travel: NORTH Public Property Damage: N School Bus Involved: N
 Pre-Accd Action: GOING STRAIGHT AHEAD
 Apparent Factors: FOLLOWING TOO CLOSELY, UNKNOWN

Veh :1 CAR/VAN/PICKUP Registered Weight: 3924 State of Registration: NY
 Num of Occupants: 1 Driver's Age: 27 Sex: M Citation Issued: N
 Direction of Travel: NORTH Public Property Damage: N School Bus Involved: N
 Pre-Accd Action: STOPPED IN TRAFFIC
 Apparent Factors: UNKNOWN, NOT APPLICABLE

County: Dutchess Muni: Fishkill(T) Ref. Marker: 9D82033027 Street: Route 9D

9 Meters South of Baxtertown Rd

8/9/2007 Thu 18:11 PM Persons Killed: 0 Persons Injured: 1 Extent of Injuries: C **Case: 2007-32294683**
 Accident Class: PROPERTY DAMAGE AND INJURY Police Agency: Num of Veh: 2
 Type Of Accident: COLLISION WITH MOTOR VEHICLE Traffic Control: TRAFFIC SIGNAL
 Manner of Collision: RIGHT ANGLE Weather: CLEAR
 Road Surface Condition: DRY Road Char.: STRAIGHT AND LEVEL Light Condition: DAYLIGHT
 Loc. of Ped/Bicycle: NOT APPLICABLE Action of Ped/Bicycle: NOT APPLICABLE

Veh :1	CAR/VAN/PICKUP	Registered Weight: 3752	State of Registration: NY
	Num of Occupants: 3	Driver's Age: 17	Sex: M Citation Issued: N
	Direction of Travel: NORTH	Public Property Damage: N	School Bus Involved: N
	Pre-Accd Action: GOING STRAIGHT AHEAD		
	Apparent Factors: UNKNOWN, NOT APPLICABLE		
Veh :2	CAR/VAN/PICKUP	Registered Weight: 3413	State of Registration: NY
	Num of Occupants: 2	Driver's Age: 22	Sex: F Citation Issued: N
	Direction of Travel: SOUTH-EAST	Public Property Damage: N	School Bus Involved: N
	Pre-Accd Action: MAKING LEFT TURN		
	Apparent Factors: NOT APPLICABLE, UNKNOWN		

Accident Location Information System (ALIS)

Date: 11/15/10 11:54

Accident Verbal Description Report

Page: 131

5926 VDR NYS RT 9D from I 84 Exit 11 E.bound Ramps to CR 28**Data in this report covers the period Jun 30, 2005 - Jun 30, 2010****Complete Accident data from NYSDMV is only available thru 6/30/2010**County: Dutchess Muni: Fishkill(T) Ref. Marker: 9D82033015 Street: Route 9D
45 Meters North of Blossom Ct

8/9/2007 Thu 21:11 PM Persons Killed: 0 Persons Injured: 2 Extent of Injuries: CC **Case: 2007-32294678**
 Accident Class: PROPERTY DAMAGE AND INJURY Police Agency: Num of Veh: 2
 Type Of Accident: COLLISION WITH MOTOR VEHICLE Traffic Control: STOP SIGN
 Manner of Collision: RIGHT ANGLE Weather: CLEAR
 Road Surface Condition: DRY Road Char.: STRAIGHT AND LEVEL Light Condition: DARK-ROAD UNLIGHTED
 Loc. of Ped/Bicycle: NOT APPLICABLE Action of Ped/Bicycle: NOT APPLICABLE

Veh :2 OTHER Registered Weight: State of Registration: NY
 Num of Occupants: 1 Driver's Age: 56 Sex: M Citation Issued: Y
 Direction of Travel: SOUTH-EAST Public Property Damage: N School Bus Involved: N
 Pre-Accd Action: MAKING LEFT TURN
 Apparent Factors: FAILURE TO YIELD RIGHT OF WAY, UNKNOWN

Veh :1 CAR/VAN/PICKUP Registered Weight: 2731 State of Registration: NY
 Num of Occupants: 2 Driver's Age: 26 Sex: F Citation Issued: N
 Direction of Travel: SOUTH Public Property Damage: N School Bus Involved: N
 Pre-Accd Action: GOING STRAIGHT AHEAD
 Apparent Factors: NOT APPLICABLE, UNKNOWN

County: Dutchess Muni: Wappinger(T) Ref. Marker: 9D82033038 Street: STATE HWY 9D
111 Meters North of OLD STATE RD

9/14/2007 Fri 14:11 PM Persons Killed: 0 Persons Injured: 0 Extent of Injuries: **Case: 2007-32319874**
 Accident Class: PROPERTY DAMAGE Police Agency: Num of Veh: 2
 Type Of Accident: COLLISION WITH MOTOR VEHICLE Traffic Control: NO PASSING ZONE
 Manner of Collision: REAR END Weather: CLOUDY
 Road Surface Condition: DRY Road Char.: STRAIGHT AND LEVEL Light Condition: DAYLIGHT
 Loc. of Ped/Bicycle: NOT APPLICABLE Action of Ped/Bicycle: NOT APPLICABLE

Veh :1 CAR/VAN/PICKUP Registered Weight: 2338 State of Registration: NY
 Num of Occupants: 1 Driver's Age: 77 Sex: M Citation Issued: N
 Direction of Travel: NORTH Public Property Damage: N School Bus Involved: N
 Pre-Accd Action: GOING STRAIGHT AHEAD
 Apparent Factors: NOT APPLICABLE, DRIVER INATTENTION

Veh :2 CAR/VAN/PICKUP Registered Weight: 2546 State of Registration: NY

Accident Location Information System (ALIS)

Date: 11/15/10 11:54

Accident Verbal Description Report

Page: 132

5926 VDR NYS RT 9D from I 84 Exit 11 E.bound Ramps to CR 28**Data in this report covers the period Jun 30, 2005 - Jun 30, 2010****Complete Accident data from NYS DMV is only available thru 6/30/2010**

County: Dutchess Muni: Fishkill(T) Ref. Marker: Street: ROBERT R KASIN WAY

**** CONTINUED

Veh :2 CAR/VAN/PICKUP Registered Weight: 3160 State of Registration: NY
 Num of Occupants: 2 Driver's Age: 61 Sex: F Citation Issued: N
 Direction of Travel: NORTH Public Property Damage: N School Bus Involved: N
 Pre-Accd Action: STOPPED IN TRAFFIC
 Apparent Factors: UNKNOWN, NOT APPLICABLE

Veh :1 CAR/VAN/PICKUP Registered Weight: 2966 State of Registration: NY
 Num of Occupants: 1 Driver's Age: 19 Sex: M Citation Issued: N
 Direction of Travel: NORTH Public Property Damage: N School Bus Involved: N
 Pre-Accd Action: BACKING
 Apparent Factors: UNKNOWN, BACKING UNSAFELY

County: Dutchess Muni: Wappinger(T) Ref. Marker: 9D82033049 Street: STATE HWY 9D

73 Meters North of UNNAMED STREET

9/26/2007 Wed 08:11 AM Persons Killed: 0 Persons Injured: 1 Extent of Injuries: C **Case: 2007-32337586**
 Accident Class: PROPERTY DAMAGE AND INJURY Police Agency: Num of Veh: 3
 Type Of Accident: COLLISION WITH MOTOR VEHICLE Traffic Control: NO PASSING ZONE
 Manner of Collision: OTHER Weather: CLEAR
 Road Surface Condition: DRY Road Char.: CURVE AND GRADE Light Condition: DAYLIGHT
 Loc. of Ped/Bicycle: NOT APPLICABLE Action of Ped/Bicycle: NOT APPLICABLE

Veh :1 CAR/VAN/PICKUP Registered Weight: 3293 State of Registration: NY
 Num of Occupants: 1 Driver's Age: 32 Sex: F Citation Issued: N
 Direction of Travel: SOUTH Public Property Damage: N School Bus Involved: N
 Pre-Accd Action: SLOWED OR STOPPING
 Apparent Factors: OTHER (VEHICLE), NOT APPLICABLE

Veh :2 CAR/VAN/PICKUP Registered Weight: 26000 State of Registration: NY
 Num of Occupants: 1 Driver's Age: 37 Sex: M Citation Issued: N
 Direction of Travel: SOUTH Public Property Damage: N School Bus Involved: N
 Pre-Accd Action: SLOWED OR STOPPING
 Apparent Factors: FOLLOWING TOO CLOSELY, NOT APPLICABLE

Veh :3 CAR/VAN/PICKUP Registered Weight: 2189 State of Registration: NY
 Num of Occupants: 1 Driver's Age: 44 Sex: F Citation Issued: N
 Direction of Travel: SOUTH Public Property Damage: N School Bus Involved: N
 Pre-Accd Action: SLOWED OR STOPPING
 Apparent Factors: FOLLOWING TOO CLOSELY, NOT APPLICABLE

County: Dutchess Muni: Fishkill(T) Ref. Marker: Street: CASTLE POINT RD
 AT INTERSECTION WITH ROUTE 9D

9/26/2007 Wed 16:11 PM Persons Killed: 0 Persons Injured: 0 Extent of Injuries: **Case: 2007-32337613**
 Accident Class: PROPERTY DAMAGE Police Agency: Num of Veh: 2
 Type Of Accident: COLLISION WITH MOTOR VEHICLE Traffic Control: NO PASSING ZONE
 Manner of Collision: REAR END Weather: CLEAR
 Road Surface Condition: DRY Road Char.: STRAIGHT/ GRADE Light Condition: DAYLIGHT
 Loc. of Ped/Bicycle: NOT APPLICABLE Action of Ped/Bicycle: NOT APPLICABLE

Accident Location Information System (ALIS)

Date: 11/15/10 11:54

Accident Verbal Description Report

Page: 133

5926 VDR NYS RT 9D from I 84 Exit 11 E.bound Ramps to CR 28**Data in this report covers the period Jun 30, 2005 - Jun 30, 2010****Complete Accident data from NYS DMV is only available thru 6/30/2010**

County: Dutchess Muni: Fishkill(T) Ref. Marker: Street: CASTLE POINT RD

***** CONTINUED

Veh :1 CAR/VAN/PICKUP Registered Weight: 4000 State of Registration: NY
 Num of Occupants: 2 Driver's Age: 61 Sex: M Citation Issued: N
 Direction of Travel: EAST Public Property Damage: N School Bus Involved: N
 Pre-Accd Action: GOING STRAIGHT AHEAD
 Apparent Factors: DRIVER INATTENTION, FOLLOWING TOO CLOSELY

Veh :2 CAR/VAN/PICKUP Registered Weight: 3130 State of Registration: NY
 Num of Occupants: 1 Driver's Age: 39 Sex: F Citation Issued: N
 Direction of Travel: EAST Public Property Damage: N School Bus Involved: N
 Pre-Accd Action: STOPPED IN TRAFFIC
 Apparent Factors: NOT APPLICABLE, NOT APPLICABLE

County: Dutchess Muni: Wappinger(T) Ref. Marker: 9D82033037 Street: ROUTE 9D
 AT INTERSECTION WITH STONEYKILL RD

9/29/2007 Sat 07:11 AM Persons Killed: 0 Persons Injured: 0 Extent of Injuries: **Case: 2007-32339674**
 Accident Class: PROPERTY DAMAGE Police Agency: Num of Veh: 2
 Type Of Accident: COLLISION WITH MOTOR VEHICLE Traffic Control: NONE
 Manner of Collision: UNKNOWN Weather: CLEAR
 Road Surface Condition: DRY Road Char.: STRAIGHT/ GRADE Light Condition: DAYLIGHT
 Loc. of Ped/Bicycle: NOT APPLICABLE Action of Ped/Bicycle: NOT APPLICABLE

Veh :1 CAR/VAN/PICKUP Registered Weight: 7000 State of Registration: NY
 Num of Occupants: 2 Driver's Age: 24 Sex: M Citation Issued: N
 Direction of Travel: NORTH Public Property Damage: N School Bus Involved: N
 Pre-Accd Action: MAKING RIGHT TURN
 Apparent Factors: TURNING IMPROPER, NOT APPLICABLE

Veh :2 CAR/VAN/PICKUP Registered Weight: 3900 State of Registration: NY
 Num of Occupants: 1 Driver's Age: 35 Sex: F Citation Issued: N
 Direction of Travel: NORTH Public Property Damage: N School Bus Involved: N
 Pre-Accd Action: OVERTAKING
 Apparent Factors: NOT APPLICABLE, PASSING OR LANE USAGE IMPROPERLY

County: Dutchess Muni: Wappinger(T) Ref. Marker: 9D82033050 Street: ROUTE 9D

61 Meters South of KETCHAMTOWN RD

12/7/2007 Fri 14:11 PM Persons Killed: 0 Persons Injured: 1 Extent of Injuries: A **Case: 2007-32420750**
 Accident Class: PROPERTY DAMAGE AND INJURY Police Agency: Num of Veh: 2
 Type Of Accident: COLLISION WITH MOTOR VEHICLE Traffic Control: NO PASSING ZONE
 Manner of Collision: LEFT TURN (AGAINST OTHER CAR) Weather: SNOW
 Road Surface Condition: SNOW/ICE Road Char.: STRAIGHT AND LEVEL Light Condition: DAYLIGHT
 Loc. of Ped/Bicycle: NOT APPLICABLE Action of Ped/Bicycle: NOT APPLICABLE

Veh :2 BUS Registered Weight: State of Registration: NY
 Num of Occupants: 2 Driver's Age: 52 Sex: M Citation Issued: N
 Direction of Travel: NORTH Public Property Damage: N School Bus Involved: N
 Pre-Accd Action: GOING STRAIGHT AHEAD
 Apparent Factors: NOT APPLICABLE, NOT APPLICABLE

Accident Location Information System (ALIS)

Date: 11/15/10 11:54

Accident Verbal Description Report

Page: 134

5926 VDR NYS RT 9D from I 84 Exit 11 E.bound Ramps to CR 28**Data in this report covers the period Jun 30, 2005 - Jun 30, 2010****Complete Accident data from NYS DMV is only available thru 6/30/2010**

County: Dutchess Muni: Wappinger(T) Ref. Marker: 9D82033050 Street: ROUTE 9D

***** CONTINUED

Veh :1 CAR/VAN/PICKUP Registered Weight: 3250 State of Registration: NY
 Num of Occupants: 1 Driver's Age: 26 Sex: F Citation Issued: Y
 Direction of Travel: NORTH-EAST Public Property Damage: N School Bus Involved: Y
 Pre-Accd Action: MAKING LEFT TURN
 Apparent Factors: FAILURE TO YIELD RIGHT OF WAY, PAVEMENT SLIPPERY

County: Dutchess Muni: Wappinger(T) Ref. Marker: 9D82033037 Street: STONEYKILL RD

1 Meters East of ROUTE 9D

9/20/2007 Thu 07:11 AM Persons Killed: 0 Persons Injured: 0 Extent of Injuries: **Case: 2007-32331265**
 Accident Class: PROPERTY DAMAGE Police Agency: Num of Veh: 2
 Type Of Accident: COLLISION WITH MOTOR VEHICLE Traffic Control: NO PASSING ZONE
 Manner of Collision: REAR END Weather: CLEAR
 Road Surface Condition: OTHER Road Char.: STRAIGHT AND LEVEL Light Condition: DAYLIGHT
 Loc. of Ped/Bicycle: NOT APPLICABLE Action of Ped/Bicycle: NOT APPLICABLE

Veh :1 CAR/VAN/PICKUP Registered Weight: 2323 State of Registration: NY
 Num of Occupants: 1 Driver's Age: 20 Sex: F Citation Issued: N
 Direction of Travel: SOUTH Public Property Damage: N School Bus Involved: N
 Pre-Accd Action: GOING STRAIGHT AHEAD
 Apparent Factors: DRIVER INATTENTION, NOT APPLICABLE

Veh :2 CAR/VAN/PICKUP Registered Weight: 2952 State of Registration: NY
 Num of Occupants: 1 Driver's Age: 22 Sex: M Citation Issued: N
 Direction of Travel: SOUTH Public Property Damage: N School Bus Involved: N
 Pre-Accd Action: MAKING LEFT TURN
 Apparent Factors: NOT APPLICABLE, NOT APPLICABLE

County: Dutchess Muni: Wappinger(T) Ref. Marker: Street: NEW HAMBURG RD

AT INTERSECTION WITH ROUTE 9D

10/10/2007 Wed 08:11 AM Persons Killed: 0 Persons Injured: 0 Extent of Injuries: **Case: 2007-32391587**
 Accident Class: PROPERTY DAMAGE Police Agency: Num of Veh: 1
 Type Of Accident: COLLISION WITH GUIDE RAIL Traffic Control: NONE
 Manner of Collision: OTHER Weather: CLEAR
 Road Surface Condition: DRY Road Char.: CURVE AND HILLCREST Light Condition: DAYLIGHT
 Loc. of Ped/Bicycle: NOT APPLICABLE Action of Ped/Bicycle: NOT APPLICABLE

Veh :1 CAR/VAN/PICKUP Registered Weight: 3889 State of Registration: NY
 Num of Occupants: 1 Driver's Age: 59 Sex: M Citation Issued: N
 Direction of Travel: WEST Public Property Damage: N School Bus Involved: N
 Pre-Accd Action: GOING STRAIGHT AHEAD
 Apparent Factors: UNKNOWN, UNKNOWN

County: Dutchess Muni: Fishkill(T) Ref. Marker: 9D82033002 Street: ROUTE 9D
10/26/2007 Fri 17:11 PM Persons Killed: 0 Persons Injured: 1 Extent of Injuries: C **Case: 2007-32392197**
 Accident Class: PROPERTY DAMAGE AND INJURY Police Agency: Num of Veh: 2
 Type Of Accident: COLLISION WITH MOTOR VEHICLE Traffic Control: TRAFFIC SIGNAL
 Manner of Collision: LEFT TURN (AGAINST OTHER CAR) Weather: RAIN
 Road Surface Condition: WET Road Char.: STRAIGHT AND LEVEL Light Condition: DUSK
 Loc. of Ped/Bicycle: NOT APPLICABLE Action of Ped/Bicycle: NOT APPLICABLE

Accident Location Information System (ALIS)

Date: 11/15/10 11:54

Accident Verbal Description Report

Page: 135

5926 VDR NYS RT 9D from I 84 Exit 11 E.bound Ramps to CR 28**Data in this report covers the period Jun 30, 2005 - Jun 30, 2010****Complete Accident data from NYS DMV is only available thru 6/30/2010**

County: Dutchess Muni: Fishkill(T) Ref. Marker: 9D82033002 Street: ROUTE 9D

***** CONTINUED

Veh :1 CAR/VAN/PICKUP Registered Weight: 2994 State of Registration: NY
 Num of Occupants: 1 Driver's Age: 35 Sex: F Citation Issued: N
 Direction of Travel: NORTH Public Property Damage: N School Bus Involved: N
 Pre-Accd Action: GOING STRAIGHT AHEAD
 Apparent Factors: UNKNOWN, UNKNOWN

Veh :2 CAR/VAN/PICKUP Registered Weight: 2573 State of Registration: NY
 Num of Occupants: 1 Driver's Age: 17 Sex: F Citation Issued: N
 Direction of Travel: SOUTH Public Property Damage: N School Bus Involved: N
 Pre-Accd Action: MAKING LEFT TURN
 Apparent Factors: UNKNOWN, UNKNOWN

County: Dutchess Muni: Wappinger(T) Ref. Marker: Street: CHELSEA RD

AT INTERSECTION WITH ROUTE 9D

11/12/2007 Mon 09:11 AM Persons Killed: 0 Persons Injured: 0 Extent of Injuries: **Case: 2007-32394094**
 Accident Class: NON-REPORTABLE Police Agency: Num of Veh: 2
 Type Of Accident: COLLISION WITH MOTOR VEHICLE Traffic Control: TRAFFIC SIGNAL
 Manner of Collision: REAR END Weather: CLOUDY
 Road Surface Condition: DRY Road Char.: STRAIGHT AND LEVEL Light Condition: DAYLIGHT
 Loc. of Ped/Bicycle: NOT APPLICABLE Action of Ped/Bicycle: NOT APPLICABLE

Veh :1 CAR/VAN/PICKUP Registered Weight: State of Registration: NY
 Num of Occupants: 2 Driver's Age: 48 Sex: F Citation Issued: N
 Direction of Travel: SOUTH Public Property Damage: N School Bus Involved: N
 Pre-Accd Action: STOPPED IN TRAFFIC
 Apparent Factors: NOT APPLICABLE, NOT APPLICABLE

Veh :2 CAR/VAN/PICKUP Registered Weight: State of Registration: NY
 Num of Occupants: 1 Driver's Age: 27 Sex: F Citation Issued: N
 Direction of Travel: SOUTH Public Property Damage: N School Bus Involved: N
 Pre-Accd Action: STARTING IN TRAFFIC
 Apparent Factors: FOLLOWING TOO CLOSELY, NOT APPLICABLE

County: Dutchess Muni: Wappinger(T) Ref. Marker: 9D82033034 Street: ROUTE 9D

34 Meters South of COUNTRY CLUB LN

10/30/2007 Tue 15:11 PM Persons Killed: 0 Persons Injured: 0 Extent of Injuries: **Case: 2007-32376757**
Accident Class: PROPERTY DAMAGE Police Agency: Num of Veh: 3
Type Of Accident: COLLISION WITH MOTOR VEHICLE Traffic Control: NO PASSING ZONE
Manner of Collision: OTHER Weather: CLEAR
Road Surface Condition: DRY Road Char.: STRAIGHT AND LEVEL Light Condition: DAYLIGHT
Loc. of Ped/Bicycle: NOT APPLICABLE Action of Ped/Bicycle: NOT APPLICABLE

Veh :1 CAR/VAN/PICKUP Registered Weight: 3373 State of Registration: NY
Num of Occupants: 2 Driver's Age: 85 Sex: M Citation Issued: N
Direction of Travel: NORTH Public Property Damage: N School Bus Involved: N
Pre-Accd Action: AVOIDING OBJECT IN ROADWAY
Apparent Factors: NOT APPLICABLE, NOT APPLICABLE

Accident Location Information System (ALIS)

Date: 11/15/10 11:54

Accident Verbal Description Report

Page: 136

5926 VDR NYS RT 9D from I 84 Exit 11 E.bound Ramps to CR 28**Data in this report covers the period Jun 30, 2005 - Jun 30, 2010****Complete Accident data from NYSDMV is only available thru 6/30/2010**

County: Dutchess Muni: Wappinger(T) Ref. Marker: 9D82033034 Street: ROUTE 9D

**** CONTINUED

Veh :2 TRUCK Registered Weight: 10000 State of Registration: NY
 Num of Occupants: 1 Driver's Age: 72 Sex: M Citation Issued: N
 Direction of Travel: NORTH Public Property Damage: N School Bus Involved: N
 Pre-Accd Action: GOING STRAIGHT AHEAD
 Apparent Factors: TIRE FAILURE/INADEQUATE, NOT APPLICABLE

Veh :3 OTHER Registered Weight: State of Registration:
 Num of Occupants: 0 Driver's Age: Sex: Citation Issued:
 Direction of Travel: SOUTH Public Property Damage: N School Bus Involved: N
 Pre-Accd Action: GOING STRAIGHT AHEAD
 Apparent Factors: NOT APPLICABLE, NOT APPLICABLE

County: Dutchess Muni: Wappinger(T) Ref. Marker: 9D82033054 Street: ROUTE 9D
 AT INTERSECTION WITH OLD HOPEWELL RD

10/9/2007 Tue 17:11 PM Persons Killed: 0 Persons Injured: 0 Extent of Injuries: **Case: 2007-32355405**
 Accident Class: PROPERTY DAMAGE Police Agency: Num of Veh: 2
 Type Of Accident: COLLISION WITH MOTOR VEHICLE Traffic Control: NO PASSING ZONE
 Manner of Collision: REAR END Weather: CLOUDY
 Road Surface Condition: DRY Road Char.: STRAIGHT AND LEVEL Light Condition: DAYLIGHT
 Loc. of Ped/Bicycle: NOT APPLICABLE Action of Ped/Bicycle: NOT APPLICABLE

Veh :1 CAR/VAN/PICKUP Registered Weight: 4043 State of Registration: NY
 Num of Occupants: 1 Driver's Age: 52 Sex: F Citation Issued: N
 Direction of Travel: NORTH Public Property Damage: N School Bus Involved: N
 Pre-Accd Action: STOPPED IN TRAFFIC
 Apparent Factors: FOLLOWING TOO CLOSELY, DRIVER INATTENTION

Veh :2 CAR/VAN/PICKUP Registered Weight: 2293 State of Registration: NY
 Num of Occupants: 1 Driver's Age: 20 Sex: F Citation Issued: N
 Direction of Travel: NORTH Public Property Damage: N School Bus Involved: N
 Pre-Accd Action: GOING STRAIGHT AHEAD
 Apparent Factors: NOT APPLICABLE, UNKNOWN

County: Dutchess Muni: Wappinger(T) Ref. Marker: 9D82033035 Street: NORTH RD

84 Meters North of COUNTRY CLUB LN

11/12/2007	Mon 18:11 PM	Persons Killed: 0	Persons Injured: 1	Extent of Injuries: C	Case: 2007-32395110
	Accident Class: PROPERTY DAMAGE AND INJURY			Police Agency:	Num of Veh: 2
	Type Of Accident: COLLISION WITH MOTOR VEHICLE			Traffic Control: NO PASSING ZONE	
	Manner of Collision: REAR END			Weather: CLEAR	
	Road Surface Condition: DRY	Road Char.: STRAIGHT AND LEVEL		Light Condition: DARK-ROAD UNLIGHTED	
	Loc. of Ped/Bicycle: NOT APPLICABLE			Action of Ped/Bicycle: NOT APPLICABLE	
Veh :1	CAR/VAN/PICKUP	Registered Weight: 3089		State of Registration: NY	
	Num of Occupants: 1	Driver's Age: 54		Sex: F	Citation Issued: N
	Direction of Travel: SOUTH	Public Property Damage: N			School Bus Involved: N
	Pre-Accd Action: GOING STRAIGHT AHEAD				
	Apparent Factors: NOT APPLICABLE, DRIVER INATTENTION				

Accident Location Information System (ALIS)

Date: 11/15/10 11:54

Accident Verbal Description Report

Page: 137

5926 VDR NYS RT 9D from I 84 Exit 11 E.bound Ramps to CR 28**Data in this report covers the period Jun 30, 2005 - Jun 30, 2010****Complete Accident data from NYS DMV is only available thru 6/30/2010**

County: Dutchess Muni: Wappinger(T) Ref. Marker: 9D82033035 Street: NORTH RD

***** CONTINUED

Veh :2 CAR/VAN/PICKUP Registered Weight: 4170 State of Registration: NY
 Num of Occupants: 1 Driver's Age: 29 Sex: M Citation Issued: N
 Direction of Travel: SOUTH Public Property Damage: N School Bus Involved: N
 Pre-Accd Action: STOPPED IN TRAFFIC
 Apparent Factors: NOT APPLICABLE, NOT APPLICABLE

County: Dutchess Muni: Wappinger(T) Ref. Marker: 9D82033037 Street: ROUTE 9D
 AT INTERSECTION WITH OLD STATE RD

11/24/2007 Sat 02:11 AM Persons Killed: 0 Persons Injured: 0 Extent of Injuries: **Case: 2007-32401985**
 Accident Class: PROPERTY DAMAGE Police Agency: Num of Veh: 1
 Type Of Accident: COLLISION WITH DEER Traffic Control: NO PASSING ZONE
 Manner of Collision: OTHER Weather: CLEAR
 Road Surface Condition: DRY Road Char.: STRAIGHT AND LEVEL Light Condition: DARK-ROAD UNLIGHTED
 Loc. of Ped/Bicycle: NOT APPLICABLE Action of Ped/Bicycle: NOT APPLICABLE

Veh :1 CAR/VAN/PICKUP Registered Weight: 2246 State of Registration: NY
 Num of Occupants: 1 Driver's Age: 24 Sex: M Citation Issued: N
 Direction of Travel: SOUTH Public Property Damage: N School Bus Involved: N
 Pre-Accd Action: GOING STRAIGHT AHEAD
 Apparent Factors: UNKNOWN, ANIMAL'S ACTION

County: Dutchess Muni: Fishkill(T) Ref. Marker: 9D82033022 Street: ROUTE 9D
 AT INTERSECTION WITH RED SCHOOLHOUSE RD

10/27/2007 Sat 00:11 AM Persons Killed: 0 Persons Injured: 0 Extent of Injuries: **Case: 2007-32390050**
 Accident Class: PROPERTY DAMAGE Police Agency: Num of Veh: 2
 Type Of Accident: COLLISION WITH TREE Traffic Control: TRAFFIC SIGNAL
 Manner of Collision: UNKNOWN Weather: RAIN
 Road Surface Condition: WET Road Char.: STRAIGHT AND LEVEL Light Condition: DARK-ROAD LIGHTED
 Loc. of Ped/Bicycle: NOT APPLICABLE Action of Ped/Bicycle: NOT APPLICABLE

Veh :1 CAR/VAN/PICKUP Registered Weight: 2606 State of Registration: NY
 Num of Occupants: 1 Driver's Age: 46 Sex: F Citation Issued: N
 Direction of Travel: NORTH Public Property Damage: N School Bus Involved: N
 Pre-Accd Action: GOING STRAIGHT AHEAD
 Apparent Factors: OUTSIDE CAR DISTRACTION, UNKNOWN

Veh :2 OTHER Registered Weight:
 Num of Occupants: 0 Driver's Age:
 Direction of Travel: SOUTH Public Property Damage: N
 Pre-Accd Action: MAKING LEFT TURN
 Apparent Factors: TURNING IMPROPER, UNKNOWN
 State of Registration:
 Sex: Citation Issued:
 School Bus Involved: N

County: Dutchess Muni: Wappinger(T) Ref. Marker: Street: NEW HAMBURG RD
 AT INTERSECTION WITH ROUTE 9D

11/6/2007 Tue 15:11 PM Persons Killed: 0 Persons Injured: 0 Extent of Injuries: **Case: 2007-32380809**
 Accident Class: NON-REPORTABLE Police Agency: Num of Veh: 2
 Type Of Accident: COLLISION WITH MOTOR VEHICLE Traffic Control: TRAFFIC SIGNAL
 Manner of Collision: REAR END Weather: CLEAR
 Road Surface Condition: DRY Road Char.: STRAIGHT AND LEVEL Light Condition: DAYLIGHT
 Loc. of Ped/Bicycle: NOT APPLICABLE Action of Ped/Bicycle: NOT APPLICABLE

Accident Location Information System (ALIS)

Date: 11/15/10 11:54

Accident Verbal Description Report

Page: 138

5926 VDR NYS RT 9D from I 84 Exit 11 E.bound Ramps to CR 28**Data in this report covers the period Jun 30, 2005 - Jun 30, 2010****Complete Accident data from NYS DMV is only available thru 6/30/2010**

County: Dutchess Muni: Wappinger(T) Ref. Marker: Street: NEW HAMBURG RD

**** CONTINUED

Veh :1 CAR/VAN/PICKUP Registered Weight: State of Registration: NY
 Num of Occupants: 2 Driver's Age: 25 Sex: M Citation Issued: N
 Direction of Travel: SOUTH Public Property Damage: N School Bus Involved: N
 Pre-Accd Action: GOING STRAIGHT AHEAD
 Apparent Factors: NOT APPLICABLE, FOLLOWING TOO CLOSELY

Veh :2 CAR/VAN/PICKUP Registered Weight: State of Registration: NY
 Num of Occupants: 1 Driver's Age: 29 Sex: F Citation Issued: N
 Direction of Travel: SOUTH Public Property Damage: N School Bus Involved: N
 Pre-Accd Action: GOING STRAIGHT AHEAD
 Apparent Factors: NOT APPLICABLE, NOT APPLICABLE

County: Dutchess Muni: Wappinger(T) Ref. Marker: 9D82033035 Street: ROUTE 9D
 165 Meters North of COUNTRY CLUB LN

11/9/2007 Fri 15:11 PM Persons Killed: 0 Persons Injured: 0 Extent of Injuries: **Case: 2007-32385764**
 Accident Class: NON-REPORTABLE Police Agency: Num of Veh: 2
 Type Of Accident: COLLISION WITH MOTOR VEHICLE Traffic Control: NONE
 Manner of Collision: REAR END Weather: CLOUDY
 Road Surface Condition: MUDDY Road Char.: STRAIGHT AND LEVEL Light Condition: DAYLIGHT
 Loc. of Ped/Bicycle: NOT APPLICABLE Action of Ped/Bicycle: NOT APPLICABLE

Veh :1 CAR/VAN/PICKUP Registered Weight: State of Registration: NY
 Num of Occupants: 2 Driver's Age: 27 Sex: F Citation Issued: N
 Direction of Travel: WEST Public Property Damage: N School Bus Involved: N
 Pre-Accd Action: BACKING
 Apparent Factors: BACKING UNSAFELY, NOT APPLICABLE

Veh :2 CAR/VAN/PICKUP Registered Weight: State of Registration: NY
 Num of Occupants: 1 Driver's Age: 39 Sex: M Citation Issued: N
 Direction of Travel: EAST Public Property Damage: N School Bus Involved: N
 Pre-Accd Action: PARKED
 Apparent Factors: NOT APPLICABLE, NOT APPLICABLE

County: Dutchess Muni: Fishkill(T) Ref. Marker: 9D82033002 Street: NORTH RD

30 Meters North of RAMP

10/16/2007 Tue 07:11 AM Persons Killed: 0 Persons Injured: 0 Extent of Injuries: **Case: 2007-32357955**
 Accident Class: PROPERTY DAMAGE Police Agency: Num of Veh: 2
 Type Of Accident: COLLISION WITH MOTOR VEHICLE Traffic Control: TRAFFIC SIGNAL
 Manner of Collision: LEFT TURN (AGAINST OTHER CAR) Weather: CLEAR
 Road Surface Condition: DRY Road Char.: STRAIGHT AND LEVEL Light Condition: DAYLIGHT
 Loc. of Ped/Bicycle: NOT APPLICABLE Action of Ped/Bicycle: NOT APPLICABLE

Veh :2 CAR/VAN/PICKUP Registered Weight: 3640 State of Registration: NY
 Num of Occupants: 1 Driver's Age: 26 Sex: M Citation Issued: Y
 Direction of Travel: SOUTH-WEST Public Property Damage: N School Bus Involved: N
 Pre-Accd Action: MAKING LEFT TURN
 Apparent Factors: FAILURE TO YIELD RIGHT OF WAY, UNKNOWN

Accident Location Information System (ALIS)

Date: 11/15/10 11:54

Accident Verbal Description Report

Page: 135

5926 VDR NYS RT 9D from I 84 Exit 11 E.bound Ramps to CR 28**Data in this report covers the period Jun 30, 2005 - Jun 30, 2010****Complete Accident data from NYS DMV is only available thru 6/30/2010**

County: Dutchess Muni: Fishkill(T) Ref. Marker: 9D82033002 Street: NORTH RD

***** CONTINUED

Veh :1 CAR/VAN/PICKUP Registered Weight: 3373 State of Registration: NY
 Num of Occupants: 1 Driver's Age: 20 Sex: M Citation Issued: N
 Direction of Travel: NORTH Public Property Damage: N School Bus Involved: N
 Pre-Accd Action: GOING STRAIGHT AHEAD
 Apparent Factors: UNKNOWN, UNKNOWN

County: Dutchess Muni: Wappinger(T) Ref. Marker: 9D82033053 Street: NORTH RD

120 Meters South of OLD HOPEWELL RD

12/5/2007 Wed 18:11 PM Persons Killed: 0 Persons Injured: 0 Extent of Injuries: **Case: 2007-32420473**
 Accident Class: NON-REPORTABLE Police Agency: Num of Veh: 2
 Type Of Accident: COLLISION WITH MOTOR VEHICLE Traffic Control: NONE
 Manner of Collision: UNKNOWN Weather: CLEAR
 Road Surface Condition: DRY Road Char.: STRAIGHT AND LEVEL Light Condition: DARK-ROAD LIGHTED
 Loc. of Ped/Bicycle: NOT APPLICABLE Action of Ped/Bicycle: NOT APPLICABLE

Veh :2 CAR/VAN/PICKUP Registered Weight: State of Registration: NY
 Num of Occupants: 1 Driver's Age: Sex: U Citation Issued: N
 Direction of Travel: WEST Public Property Damage: N School Bus Involved: N
 Pre-Accd Action: PARKED
 Apparent Factors: NOT APPLICABLE, NOT APPLICABLE

Veh :1 CAR/VAN/PICKUP Registered Weight: State of Registration: NY
 Num of Occupants: 1 Driver's Age: 57 Sex: F Citation Issued: Y
 Direction of Travel: WEST Public Property Damage: N School Bus Involved: N
 Pre-Accd Action: BACKING
 Apparent Factors: BACKING UNSAFELY, NOT APPLICABLE

County: Dutchess Muni: Wappinger(T) Ref. Marker: Street: NEW HAMBURG RD

AT INTERSECTION WITH ROUTE 9D

10/29/2007 Mon 18:11 PM Persons Killed: 0 Persons Injured: 0 Extent of Injuries: **Case: 2007-32370170**
 Accident Class: NON-REPORTABLE Police Agency: Num of Veh: 2
 Type Of Accident: COLLISION WITH MOTOR VEHICLE Traffic Control: TRAFFIC SIGNAL
 Manner of Collision: REAR END Weather: CLEAR
 Road Surface Condition: DRY Road Char.: STRAIGHT AND LEVEL Light Condition: DUSK
 Loc. of Ped/Bicycle: NOT APPLICABLE Action of Ped/Bicycle: NOT APPLICABLE

Veh :1	CAR/VAN/PICKUP	Registered Weight:	State of Registration: NY
	Num of Occupants: 2	Driver's Age: 28	Sex: F Citation Issued: Y
	Direction of Travel: EAST	Public Property Damage: N	School Bus Involved: N
	Pre-Accd Action: STOPPED IN TRAFFIC		
	Apparent Factors: FOLLOWING TOO CLOSELY, NOT APPLICABLE		
Veh :2	CAR/VAN/PICKUP	Registered Weight:	State of Registration: NY
	Num of Occupants: 1	Driver's Age: 54	Sex: M Citation Issued: N
	Direction of Travel: EAST	Public Property Damage: N	School Bus Involved: N
	Pre-Accd Action: STOPPED IN TRAFFIC		
	Apparent Factors: NOT APPLICABLE, NOT APPLICABLE		

Accident Location Information System (ALIS)

Date: 11/15/10 11:54

Accident Verbal Description Report

Page: 140

5926 VDR NYS RT 9D from I 84 Exit 11 E.bound Ramps to CR 28**Data in this report covers the period Jun 30, 2005 - Jun 30, 2010****Complete Accident data from NYS DMV is only available thru 6/30/2010**

County: Dutchess Muni: Fishkill(T) Ref. Marker: 9D82033002 Street: ROUTE 9D
9/25/2007 Tue 05:11 AM Persons Killed: 0 Persons Injured: 0 Extent of Injuries: **Case: 2007-32354898**
 Accident Class: PROPERTY DAMAGE Police Agency: Num of Veh: 2
 Type Of Accident: COLLISION WITH MOTOR VEHICLE Traffic Control: TRAFFIC SIGNAL
 Manner of Collision: LEFT TURN (AGAINST OTHER CAR) Weather: CLEAR
 Road Surface Condition: DRY Road Char.: STRAIGHT AND LEVEL Light Condition: DARK-ROAD LIGHTED
 Loc. of Ped/Bicycle: NOT APPLICABLE Action of Ped/Bicycle: NOT APPLICABLE

Veh :1 CAR/VAN/PICKUP Registered Weight: 2981 State of Registration: NY
 Num of Occupants: 1 Driver's Age: 19 Sex: M Citation Issued: N
 Direction of Travel: NORTH Public Property Damage: N School Bus Involved: N
 Pre-Accd Action: MAKING LEFT TURN
 Apparent Factors: UNKNOWN, DRIVER INATTENTION

Veh :2 CAR/VAN/PICKUP Registered Weight: 2442 State of Registration: NY
 Num of Occupants: 2 Driver's Age: 45 Sex: M Citation Issued: N
 Direction of Travel: SOUTH Public Property Damage: N School Bus Involved: N
 Pre-Accd Action: GOING STRAIGHT AHEAD
 Apparent Factors: NOT APPLICABLE, UNKNOWN

County: Dutchess Muni: Wappinger(T) Ref. Marker: 9D82033034 Street: ROUTE 9D
 46 Meters North of COUNTRY CLUB LN
10/26/2007 Fri 18:11 PM Persons Killed: 0 Persons Injured: 0 Extent of Injuries: **Case: 2007-32369143**
 Accident Class: NON-REPORTABLE Police Agency: Num of Veh: 2
 Type Of Accident: COLLISION WITH MOTOR VEHICLE Traffic Control: NO PASSING ZONE
 Manner of Collision: REAR END Weather: RAIN
 Road Surface Condition: WET Road Char.: STRAIGHT AND LEVEL Light Condition: DARK-ROAD LIGHTED
 Loc. of Ped/Bicycle: NOT APPLICABLE Action of Ped/Bicycle: NOT APPLICABLE

Veh :1 CAR/VAN/PICKUP Registered Weight: State of Registration: NJ
 Num of Occupants: 1 Driver's Age: 45 Sex: M Citation Issued: N
 Direction of Travel: SOUTH Public Property Damage: N School Bus Involved: N
 Pre-Accd Action: GOING STRAIGHT AHEAD
 Apparent Factors: NOT APPLICABLE, NOT APPLICABLE

Veh :2 CAR/VAN/PICKUP Registered Weight: State of Registration: NY
 Num of Occupants: 1 Driver's Age: 24 Sex: F Citation Issued: Y

Direction of Travel: SOUTH

Public Property Damage: N

School Bus Involved: N

Pre-Accd Action: GOING STRAIGHT AHEAD

Apparent Factors: FOLLOWING TOO CLOSELY, DRIVER INEXPERIENCE

County: Dutchess Muni: Wappinger(T) Ref. Marker: 9D82033054 Street: ROUTE 9D
AT INTERSECTION WITH OLD HOPEWELL RD

10/8/2007	Mon	Persons Killed: 0	Persons Injured: 0	Extent of Injuries:	Case: 2007-32358335
		Accident Class: PROPERTY DAMAGE		Police Agency:	Num of Veh: 2
		Type Of Accident: COLLISION WITH MOTOR VEHICLE		Traffic Control: STOPPED SCHOOL BUS W/RED LIGHT FLSH	
		Manner of Collision: REAR END		Weather: CLEAR	
		Road Surface Condition: DRY	Road Char.: STRAIGHT AND LEVEL	Light Condition: DAYLIGHT	
		Loc. of Ped/Bicycle: NOT APPLICABLE	Action of Ped/Bicycle: NOT APPLICABLE		

Accident Location Information System (ALIS)

Date: 11/15/10 11:54

Accident Verbal Description Report

Page: 141

5926 VDR NYS RT 9D from I 84 Exit 11 E.bound Ramps to CR 28**Data in this report covers the period Jun 30, 2005 - Jun 30, 2010****Complete Accident data from NYS DMV is only available thru 6/30/2010**

County: Dutchess Muni: Wappinger(T) Ref. Marker: 9D82033054 Street: ROUTE 9D

**** CONTINUED

Veh :2 CAR/VAN/PICKUP Registered Weight: 4464 State of Registration: NY
 Num of Occupants: 1 Driver's Age: 38 Sex: M Citation Issued: N
 Direction of Travel: SOUTH Public Property Damage: N School Bus Involved: N
 Pre-Accd Action: GOING STRAIGHT AHEAD
 Apparent Factors: UNKNOWN, UNKNOWN

Veh :1 CAR/VAN/PICKUP Registered Weight: 3358 State of Registration: NY
 Num of Occupants: 1 Driver's Age: 46 Sex: F Citation Issued: N
 Direction of Travel: SOUTH Public Property Damage: N School Bus Involved: N
 Pre-Accd Action: STOPPED IN TRAFFIC
 Apparent Factors: UNKNOWN, UNKNOWN

County: Dutchess Muni: Wappinger(T) Ref. Marker: 9D82033050 Street: NORTH RD
187 Meters South of KETCHAMTOWN RD

12/16/2007 Sun 01:11 AM Persons Killed: 0 Persons Injured: 0 Extent of Injuries: **Case: 2007-32432993**
 Accident Class: NON-REPORTABLE Police Agency: Num of Veh: 1
 Type Of Accident: COLL. W/EARTH ELE./ROCK CUT/DITCH Traffic Control: NO PASSING ZONE
 Manner of Collision: OTHER Weather: SLEET/HAIL/FREEZING RAIN
 Road Surface Condition: SNOW/ICE Road Char.: STRAIGHT AND LEVEL Light Condition: DARK-ROAD LIGHTED
 Loc. of Ped/Bicycle: NOT APPLICABLE Action of Ped/Bicycle: NOT APPLICABLE

Veh :1 CAR/VAN/PICKUP Registered Weight: State of Registration: NY
 Num of Occupants: 1 Driver's Age: 27 Sex: M Citation Issued: N
 Direction of Travel: SOUTH Public Property Damage: N School Bus Involved: N
 Pre-Accd Action: GOING STRAIGHT AHEAD
 Apparent Factors: PAVEMENT SLIPPERY, REACTION TO OTHER UNINVOLVED VEHICL

County: Dutchess Muni: Fishkill(T) Ref. Marker: 9D82033006 Street: ROUTE 9D
65 Meters East of ROBERT R KASIN WAY

11/14/2007 Wed 06:11 AM Persons Killed: 0 Persons Injured: 0 Extent of Injuries: **Case: 2007-32408779**
 Accident Class: PROPERTY DAMAGE Police Agency: Num of Veh: 1
 Type Of Accident: COLLISION WITH TREE Traffic Control: NONE
 Manner of Collision: OTHER Weather: CLEAR
 Road Surface Condition: DRY Road Char.: STRAIGHT AND LEVEL Light Condition: DAYLIGHT
 Loc. of Ped/Bicycle: NOT APPLICABLE Action of Ped/Bicycle: NOT APPLICABLE

Veh :1 CAR/VAN/PICKUP Registered Weight: 3330 State of Registration: NY
 Num of Occupants: 2 Driver's Age: 53 Sex: M Citation Issued: N
 Direction of Travel: SOUTH Public Property Damage: N School Bus Involved: N
 Pre-Accd Action: GOING STRAIGHT AHEAD
 Apparent Factors: REACTION TO OTHER UNINVOLVED VEHICL, UNKNOWN

County: Dutchess Muni: Fishkill(T) Ref. Marker: 9D82033027 Street: ROUTE 9D
 AT INTERSECTION WITH BAXTERTOWN RD

11/7/2007 Wed 16:11 PM Persons Killed: 0 Persons Injured: 0 Extent of Injuries: **Case: 2007-32380642**
 Accident Class: NON-REPORTABLE Police Agency: Num of Veh: 2
 Type Of Accident: COLLISION WITH MOTOR VEHICLE Traffic Control: TRAFFIC SIGNAL
 Manner of Collision: REAR END Weather: CLOUDY
 Road Surface Condition: DRY Road Char.: STRAIGHT AND LEVEL Light Condition: DUSK
 Loc. of Ped/Bicycle: NOT APPLICABLE Action of Ped/Bicycle: NOT APPLICABLE

Accident Location Information System (ALIS)

Date: 11/15/10 11:54

Accident Verbal Description Report

Page: 142

5926 VDR NYS RT 9D from I 84 Exit 11 E.bound Ramps to CR 28**Data in this report covers the period Jun 30, 2005 - Jun 30, 2010****Complete Accident data from NYS DMV is only available thru 6/30/2010**

County: Dutchess Muni: Fishkill(T) Ref. Marker: 9D82033027 Street: ROUTE 9D

***** CONTINUED

Veh :1 OTHER Registered Weight: State of Registration:
 Num of Occupants: 1 Driver's Age: Sex: U Citation Issued: N
 Direction of Travel: NORTH Public Property Damage: N School Bus Involved: N
 Pre-Accd Action: GOING STRAIGHT AHEAD
 Apparent Factors: FOLLOWING TOO CLOSELY, NOT APPLICABLE

Veh :2 CAR/VAN/PICKUP Registered Weight: State of Registration: NY
 Num of Occupants: 1 Driver's Age: 60 Sex: F Citation Issued: N
 Direction of Travel: NORTH Public Property Damage: N School Bus Involved: N
 Pre-Accd Action: SLOWED OR STOPPING
 Apparent Factors: NOT APPLICABLE, NOT APPLICABLE

County: Dutchess Muni: Wappinger(T) Ref. Marker: 9D82033044 Street: ROUTE 9D
7 Meters South of RAMP

11/13/2007 Tue 17:11 PM Persons Killed: 0 Persons Injured: 0 Extent of Injuries: **Case: 2007-32402466**
 Accident Class: PROPERTY DAMAGE Police Agency: Num of Veh: 2
 Type Of Accident: COLLISION WITH MOTOR VEHICLE Traffic Control: UNKNOWN
 Manner of Collision: REAR END Weather: RAIN
 Road Surface Condition: WET Road Char.: STRAIGHT/ GRADE Light Condition: DARK-ROAD UNLIGHTED
 Loc. of Ped/Bicycle: NOT APPLICABLE Action of Ped/Bicycle: NOT APPLICABLE

Veh :1 CAR/VAN/PICKUP Registered Weight: 3458 State of Registration: NY
 Num of Occupants: 1 Driver's Age: 60 Sex: M Citation Issued: N
 Direction of Travel: NORTH Public Property Damage: N School Bus Involved: N
 Pre-Accd Action: GOING STRAIGHT AHEAD
 Apparent Factors: UNKNOWN, UNKNOWN

Veh :2 CAR/VAN/PICKUP Registered Weight: State of Registration: NY
 Num of Occupants: 1 Driver's Age: 84 Sex: F Citation Issued: N
 Direction of Travel: NORTH Public Property Damage: N School Bus Involved: N
 Pre-Accd Action: GOING STRAIGHT AHEAD
 Apparent Factors: UNKNOWN, UNKNOWN

County: Dutchess Muni: Fishkill(T) Ref. Marker: 9D82033002 Street: ROUTE 9D

30 Meters North of RAMP

11/8/2007	Thu 17:11 PM	Persons Killed: 0	Persons Injured: 0	Extent of Injuries:	Case: 2007-32414492
	Accident Class: PROPERTY DAMAGE			Police Agency:	Num of Veh: 2
	Type Of Accident: COLLISION WITH MOTOR VEHICLE			Traffic Control: TRAFFIC SIGNAL	
	Manner of Collision: REAR END			Weather: CLEAR	
	Road Surface Condition: DRY	Road Char.: STRAIGHT AND LEVEL		Action of Ped/Bicycle: NOT APPLICABLE	Light Condition: DUSK
	Loc. of Ped/Bicycle: NOT APPLICABLE				
Veh :2	OTHER	Registered Weight:		State of Registration: FL	
	Num of Occupants: 1		Driver's Age: 71	Sex: M	Citation Issued: N
	Direction of Travel: SOUTH		Public Property Damage: N		School Bus Involved: N
	Pre-Accd Action: MAKING LEFT TURN				
	Apparent Factors: UNKNOWN, UNKNOWN				

Accident Location Information System (ALIS)

Date: 11/15/10 11:54

Accident Verbal Description Report

Page: 143

5926 VDR NYS RT 9D from I 84 Exit 11 E.bound Ramps to CR 28**Data in this report covers the period Jun 30, 2005 - Jun 30, 2010****Complete Accident data from NYS DMV is only available thru 6/30/2010**

County: Dutchess Muni: Fishkill(T) Ref. Marker: 9D82033002 Street: ROUTE 9D

***** CONTINUED

Veh :1 CAR/VAN/PICKUP Registered Weight: 2499 State of Registration: NY
 Num of Occupants: 1 Driver's Age: 26 Sex: M Citation Issued: N
 Direction of Travel: NORTH Public Property Damage: N School Bus Involved: N
 Pre-Accd Action: GOING STRAIGHT AHEAD
 Apparent Factors: FOLLOWING TOO CLOSELY, DRIVER INATTENTION

County: Dutchess Muni: Fishkill(T) Ref. Marker: 9D82033002 Street: ROUTE 9D

30 Meters North of RAMP

11/9/2007 Fri 19:11 PM Persons Killed: 0 Persons Injured: 1 Extent of Injuries: C **Case: 2007-32414496**
 Accident Class: PROPERTY DAMAGE AND INJURY Police Agency: Num of Veh: 2
 Type Of Accident: COLLISION WITH MOTOR VEHICLE Traffic Control: TRAFFIC SIGNAL
 Manner of Collision: RIGHT ANGLE Weather: RAIN
 Road Surface Condition: WET Road Char.: STRAIGHT AND LEVEL Light Condition: DARK-ROAD LIGHTED
 Loc. of Ped/Bicycle: NOT APPLICABLE Action of Ped/Bicycle: NOT APPLICABLE

Veh :2 CAR/VAN/PICKUP Registered Weight: 3217 State of Registration: NY
 Num of Occupants: 2 Driver's Age: 24 Sex: F Citation Issued: Y
 Direction of Travel: WEST Public Property Damage: N School Bus Involved: N
 Pre-Accd Action: STARTING IN TRAFFIC
 Apparent Factors: FAILURE TO YIELD RIGHT OF WAY, UNKNOWN

Veh :1 CAR/VAN/PICKUP Registered Weight: 3351 State of Registration: NY
 Num of Occupants: 2 Driver's Age: 29 Sex: F Citation Issued: N
 Direction of Travel: NORTH Public Property Damage: N School Bus Involved: N
 Pre-Accd Action: GOING STRAIGHT AHEAD
 Apparent Factors: OTHER (VEHICLE), UNKNOWN

County: Dutchess Muni: Wappinger(T) Ref. Marker: 9D82033050 Street: ROUTE 9D

141 Meters South of KETCHAMTOWN RD

12/28/2007 Fri 17:11 PM Persons Killed: 0 Persons Injured: 0 Extent of Injuries: **Case: 2007-32439536**
 Accident Class: PROPERTY DAMAGE Police Agency: Num of Veh: 2
 Type Of Accident: COLLISION WITH MOTOR VEHICLE Traffic Control: NONE
 Manner of Collision: SIDESWIPE Weather: CLEAR
 Road Surface Condition: DRY Road Char.: STRAIGHT AND LEVEL Light Condition: DARK-ROAD LIGHTED
 Loc. of Ped/Bicycle: NOT APPLICABLE Action of Ped/Bicycle: NOT APPLICABLE

Veh :1	CAR/VAN/PICKUP	Registered Weight: 3148	State of Registration: NY
	Num of Occupants: 1	Driver's Age: 18	Sex: F Citation Issued: Y
	Direction of Travel: NORTH	Public Property Damage: N	School Bus Involved: N
	Pre-Accd Action: GOING STRAIGHT AHEAD		
	Apparent Factors: DRIVER INATTENTION, DRIVER INEXPERIENCE		
Veh :2	CAR/VAN/PICKUP	Registered Weight: 8550	State of Registration: NY
	Num of Occupants: 1	Driver's Age: 43	Sex: M Citation Issued: N
	Direction of Travel: SOUTH	Public Property Damage: N	School Bus Involved: N
	Pre-Accd Action: GOING STRAIGHT AHEAD		
	Apparent Factors: NOT APPLICABLE, NOT APPLICABLE		

Accident Location Information System (ALIS)

Date: 11/15/10 11:54

Accident Verbal Description Report

Page: 144

5926 VDR NYS RT 9D from I 84 Exit 11 E.bound Ramps to CR 28**Data in this report covers the period Jun 30, 2005 - Jun 30, 2010****Complete Accident data from NYS DMV is only available thru 6/30/2010**County: Dutchess Muni: Wappinger(T) Ref. Marker: Street: OLD HOPEWELL RD
3 Meters East of ROUTE 9D

1/2/2008 Wed 20:11 PM Persons Killed: 0 Persons Injured: 0 Extent of Injuries: **Case: 2008-32452102**
 Accident Class: NON-REPORTABLE Police Agency: Num of Veh: 2
 Type Of Accident: COLLISION WITH MOTOR VEHICLE Traffic Control: TRAFFIC SIGNAL
 Manner of Collision: LEFT TURN (WITH OTHER CAR) Weather: CLEAR
 Road Surface Condition: DRY Road Char.: STRAIGHT AND LEVEL Light Condition: DARK-ROAD LIGHTED
 Loc. of Ped/Bicycle: NOT APPLICABLE Action of Ped/Bicycle: NOT APPLICABLE

Veh :1 CAR/VAN/PICKUP Registered Weight: State of Registration: NY
 Num of Occupants: 1 Driver's Age: 17 Sex: M Citation Issued: N
 Direction of Travel: WEST Public Property Damage: N School Bus Involved: N
 Pre-Accd Action: MAKING LEFT TURN
 Apparent Factors: DRIVER INEXPERIENCE, TURNING IMPROPER

Veh :2 CAR/VAN/PICKUP Registered Weight: State of Registration: NY
 Num of Occupants: 1 Driver's Age: 39 Sex: M Citation Issued: N
 Direction of Travel: EAST Public Property Damage: N School Bus Involved: N
 Pre-Accd Action: STOPPED IN TRAFFIC
 Apparent Factors: NOT APPLICABLE, NOT APPLICABLE

County: Dutchess Muni: Wappinger(T) Ref. Marker: Street: CHELSEA RD
1 Meters East of ROUTE 9D

1/23/2008 Wed 14:11 PM Persons Killed: 0 Persons Injured: 0 Extent of Injuries: **Case: 2008-32476803**
 Accident Class: PROPERTY DAMAGE Police Agency: Num of Veh: 2
 Type Of Accident: COLLISION WITH MOTOR VEHICLE Traffic Control: TRAFFIC SIGNAL
 Manner of Collision: RIGHT ANGLE Weather: CLEAR
 Road Surface Condition: DRY Road Char.: STRAIGHT AND LEVEL Light Condition: DAYLIGHT
 Loc. of Ped/Bicycle: NOT APPLICABLE Action of Ped/Bicycle: NOT APPLICABLE

Veh :1 CAR/VAN/PICKUP Registered Weight: 3360 State of Registration: NY
 Num of Occupants: 1 Driver's Age: 53 Sex: F Citation Issued: Y
 Direction of Travel: SOUTH Public Property Damage: N School Bus Involved: N
 Pre-Accd Action: MAKING LEFT TURN
 Apparent Factors: DRIVER INATTENTION, PASSING OR LANE USAGE IMPROPERLY

Veh :2 CAR/VAN/PICKUP Registered Weight: 2629 State of Registration: NY

Num of Occupants: 1

Driver's Age: 16

Sex: M

Citation Issued: N

Direction of Travel: NORTH

Public Property Damage: N

School Bus Involved: N

Pre-Accd Action: STOPPED IN TRAFFIC

Apparent Factors: NOT APPLICABLE, NOT APPLICABLE

County: Dutchess Muni: Fishkill(T) Ref. Marker: 9D82033010 Street: ROUTE 9D

61 Meters East of PAPPAS LN

11/17/2007

Sat 13:11 PM

Persons Killed: 0

Persons Injured: 5

Extent of Injuries: BBBBC

Case: 2007-32408398

Accident Class: PROPERTY DAMAGE AND INJURY

Police Agency:

Num of Veh: 2

Type Of Accident: COLLISION WITH MOTOR VEHICLE

Traffic Control: TRAFFIC SIGNAL

Manner of Collision: LEFT TURN (AGAINST OTHER CAR)

Weather: CLOUDY

Road Surface Condition: DRY

Road Char.: STRAIGHT AND LEVEL

Light Condition: DAYLIGHT

Loc. of Ped/Bicycle: NOT APPLICABLE

Action of Ped/Bicycle: NOT APPLICABLE

Accident Location Information System (ALIS)

Date: 11/15/10 11:54

Accident Verbal Description Report

Page: 145

5926 VDR NYS RT 9D from I 84 Exit 11 E.bound Ramps to CR 28**Data in this report covers the period Jun 30, 2005 - Jun 30, 2010****Complete Accident data from NYS DMV is only available thru 6/30/2010**

County: Dutchess Muni: Fishkill(T) Ref. Marker: 9D82033010 Street: ROUTE 9D

***** CONTINUED

Veh :2 CAR/VAN/PICKUP Registered Weight: 3857 State of Registration: NY
 Num of Occupants: 4 Driver's Age: 36 Sex: F Citation Issued: N
 Direction of Travel: SOUTH Public Property Damage: N School Bus Involved: N
 Pre-Accd Action: GOING STRAIGHT AHEAD
 Apparent Factors: FAILURE TO YIELD RIGHT OF WAY, UNKNOWN

Veh :1 CAR/VAN/PICKUP Registered Weight: State of Registration: NY
 Num of Occupants: 1 Driver's Age: 17 Sex: F Citation Issued: N
 Direction of Travel: WEST Public Property Damage: N School Bus Involved: N
 Pre-Accd Action: MAKING LEFT TURN
 Apparent Factors: OTHER (VEHICLE), FAILURE TO YIELD RIGHT OF WAY

County: Dutchess Muni: Wappinger(T) Ref. Marker: Street: OLD STATE RD

AT INTERSECTION WITH ROUTE 9D

2/24/2008 Sun 10:11 AM Persons Killed: 0 Persons Injured: 0 Extent of Injuries: **Case: 2008-32511404**
 Accident Class: NON-REPORTABLE Police Agency: Num of Veh: 2
 Type Of Accident: COLLISION WITH MOTOR VEHICLE Traffic Control: NONE
 Manner of Collision: REAR END Weather: CLEAR
 Road Surface Condition: DRY Road Char.: STRAIGHT/ GRADE Light Condition: DAYLIGHT
 Loc. of Ped/Bicycle: NOT APPLICABLE Action of Ped/Bicycle: NOT APPLICABLE

Veh :1 CAR/VAN/PICKUP Registered Weight: State of Registration: NY
 Num of Occupants: 1 Driver's Age: 53 Sex: M Citation Issued: Y
 Direction of Travel: NORTH Public Property Damage: N School Bus Involved: N
 Pre-Accd Action: GOING STRAIGHT AHEAD
 Apparent Factors: FOLLOWING TOO CLOSELY, NOT APPLICABLE

Veh :2 CAR/VAN/PICKUP Registered Weight: State of Registration: NY
 Num of Occupants: 2 Driver's Age: 22 Sex: M Citation Issued: N
 Direction of Travel: NORTH Public Property Damage: N School Bus Involved: N
 Pre-Accd Action: STOPPED IN TRAFFIC
 Apparent Factors: NOT APPLICABLE, NOT APPLICABLE

County: Dutchess Muni: Wappinger(T) Ref. Marker: 9D82033048 Street: STATE HWY 9D

20 Meters South of UNNAMED STREET

11/21/2007	Wed 07:11 AM	Persons Killed: 0	Persons Injured: 0	Extent of Injuries:	Case: 2007-32448630
	Accident Class: PROPERTY DAMAGE			Police Agency:	Num of Veh: 1
	Type Of Accident: COLLISION WITH DEER			Traffic Control: UNKNOWN	
	Manner of Collision: OTHER			Weather: CLOUDY	
	Road Surface Condition: DRY	Road Char.: STRAIGHT AND LEVEL			Light Condition: DAWN
	Loc. of Ped/Bicycle: NOT APPLICABLE		Action of Ped/Bicycle: NOT APPLICABLE		
Veh :1	CAR/VAN/PICKUP	Registered Weight: 3087		State of Registration: NY	
	Num of Occupants: 1	Driver's Age: 56		Sex: M	Citation Issued: N
	Direction of Travel: SOUTH	Public Property Damage: N			School Bus Involved: N
	Pre-Accd Action: GOING STRAIGHT AHEAD				
	Apparent Factors: UNKNOWN, UNKNOWN				

Accident Location Information System (ALIS)

Date: 11/15/10 11:54

Accident Verbal Description Report

Page: 146

5926 VDR NYS RT 9D from I 84 Exit 11 E.bound Ramps to CR 28**Data in this report covers the period Jun 30, 2005 - Jun 30, 2010****Complete Accident data from NYS DMV is only available thru 6/30/2010**

County: Dutchess Muni: Wappinger(T) Ref. Marker: Street:
1/20/2008 Sun 15:11 PM Persons Killed: 0 Persons Injured: 1 Extent of Injuries: C **Case: 2008-32464574**
 Accident Class: PROPERTY DAMAGE AND INJURY Police Agency: Num of Veh: 2
 Type Of Accident: COLLISION WITH MOTOR VEHICLE Traffic Control: NO PASSING ZONE
 Manner of Collision: REAR END Weather: CLEAR
 Road Surface Condition: DRY Road Char.: STRAIGHT AND LEVEL Light Condition: DAYLIGHT
 Loc. of Ped/Bicycle: NOT APPLICABLE Action of Ped/Bicycle: NOT APPLICABLE

Veh :1 CAR/VAN/PICKUP Registered Weight: 4788 State of Registration: NY
 Num of Occupants: 1 Driver's Age: 36 Sex: F Citation Issued: N
 Direction of Travel: NORTH Public Property Damage: N School Bus Involved: N
 Pre-Accd Action: SLOWED OR STOPPING
 Apparent Factors: NOT APPLICABLE, NOT APPLICABLE

Veh :2 CAR/VAN/PICKUP Registered Weight: 4001 State of Registration: NY
 Num of Occupants: 1 Driver's Age: 55 Sex: F Citation Issued: N
 Direction of Travel: NORTH Public Property Damage: N School Bus Involved: N
 Pre-Accd Action: GOING STRAIGHT AHEAD
 Apparent Factors: DRIVER INATTENTION, FOLLOWING TOO CLOSELY

County: Dutchess Muni: Wappinger(T) Ref. Marker: 9D82033043 Street: ROUTE 9D
 118 Meters South of RAMP
12/5/2007 Wed 15:11 PM Persons Killed: 0 Persons Injured: 0 Extent of Injuries: **Case: 2007-32421718**
 Accident Class: PROPERTY DAMAGE Police Agency: Num of Veh: 1
 Type Of Accident: COLLISION WITH TREE Traffic Control: NONE
 Manner of Collision: OTHER Weather: CLEAR
 Road Surface Condition: DRY Road Char.: STRAIGHT AND LEVEL Light Condition: DAYLIGHT
 Loc. of Ped/Bicycle: NOT APPLICABLE Action of Ped/Bicycle: NOT APPLICABLE

Veh :1 CAR/VAN/PICKUP Registered Weight: 3363 State of Registration: NY
 Num of Occupants: 1 Driver's Age: 70 Sex: M Citation Issued: N
 Direction of Travel: SOUTH Public Property Damage: N School Bus Involved: N
 Pre-Accd Action: GOING STRAIGHT AHEAD
 Apparent Factors: NOT APPLICABLE, ANIMAL'S ACTION

County: Dutchess Muni: Fishkill(T) Ref. Marker: 9D82033018 Street: ROUTE 9D
 85 Meters North of BLOSSOM CT

12/13/2007	Thu 13:11 PM	Persons Killed: 0	Persons Injured: 0	Extent of Injuries:	Case: 2007-32427319
	Accident Class: PROPERTY DAMAGE			Police Agency:	Num of Veh: 2
	Type Of Accident: COLLISION WITH MOTOR VEHICLE				Traffic Control: STOP SIGN
	Manner of Collision: REAR END				Weather: SNOW
	Road Surface Condition: SNOW/ICE		Road Char.: STRAIGHT AT HILLCREST		Light Condition: DAYLIGHT
	Loc. of Ped/Bicycle: NOT APPLICABLE		Action of Ped/Bicycle: NOT APPLICABLE		

Accident Location Information System (ALIS)

Date: 11/15/10 11:54

Accident Verbal Description Report

Page: 147

5926 VDR NYS RT 9D from I 84 Exit 11 E.bound Ramps to CR 28**Data in this report covers the period Jun 30, 2005 - Jun 30, 2010****Complete Accident data from NYS DMV is only available thru 6/30/2010**

County: Dutchess Muni: Fishkill(T) Ref. Marker: 9D82033018 Street: ROUTE 9D

***** CONTINUED

Veh :1 CAR/VAN/PICKUP Registered Weight: 4950 State of Registration: NY
 Num of Occupants: 1 Driver's Age: 39 Sex: M Citation Issued: N
 Direction of Travel: SOUTH Public Property Damage: N School Bus Involved: N
 Pre-Accd Action: STARTING IN TRAFFIC
 Apparent Factors: FOLLOWING TOO CLOSELY, PAVEMENT SLIPPERY

Veh :2 CAR/VAN/PICKUP Registered Weight: 3552 State of Registration: NY
 Num of Occupants: 1 Driver's Age: 50 Sex: F Citation Issued: N
 Direction of Travel: SOUTH-EAST Public Property Damage: N School Bus Involved: N
 Pre-Accd Action: STARTING IN TRAFFIC
 Apparent Factors: NOT APPLICABLE, NOT APPLICABLE

County: Dutchess Muni: Wappinger(T) Ref. Marker: 9D82033032 Street: STATE HWY 9D

52 Meters South of POPULA BLVD

2/11/2008 Mon 16:11 PM Persons Killed: 0 Persons Injured: 1 Extent of Injuries: C **Case: 2008-32493862**
 Accident Class: PROPERTY DAMAGE AND INJURY Police Agency: Num of Veh: 2
 Type Of Accident: COLLISION WITH MOTOR VEHICLE Traffic Control: NO PASSING ZONE
 Manner of Collision: REAR END Weather: CLEAR
 Road Surface Condition: DRY Road Char.: STRAIGHT/ GRADE Light Condition: DAYLIGHT
 Loc. of Ped/Bicycle: NOT APPLICABLE Action of Ped/Bicycle: NOT APPLICABLE

Veh :1 CAR/VAN/PICKUP Registered Weight: 2943 State of Registration: NY
 Num of Occupants: 1 Driver's Age: 37 Sex: M Citation Issued: N
 Direction of Travel: NORTH Public Property Damage: N School Bus Involved: N
 Pre-Accd Action: GOING STRAIGHT AHEAD
 Apparent Factors: GLARE, FOLLOWING TOO CLOSELY

Veh :2 CAR/VAN/PICKUP Registered Weight: 2597 State of Registration: NY
 Num of Occupants: 1 Driver's Age: 19 Sex: M Citation Issued: N
 Direction of Travel: NORTH Public Property Damage: N School Bus Involved: N
 Pre-Accd Action: SLOWED OR STOPPING
 Apparent Factors: NOT APPLICABLE, NOT APPLICABLE

County: Dutchess Muni: Fishkill(T) Ref. Marker: 9D82033022 Street: RED SCHOOLHOUSE RD

AT INTERSECTION WITH ROUTE 9D

12/26/2007 Wed 12:11 PM Persons Killed: 0 Persons Injured: 1 Extent of Injuries: C **Case: 2007-32485069**
 Accident Class: PROPERTY DAMAGE AND INJURY Police Agency: Num of Veh: 1
 Type Of Accident: RAN OFF ROAD ONLY Traffic Control: NONE
 Manner of Collision: OTHER Weather: CLEAR
 Road Surface Condition: DRY Road Char.: CURVE AND LEVEL Light Condition: DAYLIGHT
 Loc. of Ped/Bicycle: NOT APPLICABLE Action of Ped/Bicycle: NOT APPLICABLE

Veh :1 CAR/VAN/PICKUP Registered Weight: 3088 State of Registration: NY
 Num of Occupants: 1 Driver's Age: 56 Sex: M Citation Issued: N
 Direction of Travel: WEST Public Property Damage: N School Bus Involved: N
 Pre-Accd Action: GOING STRAIGHT AHEAD
 Apparent Factors: PRESCRIPTION MEDICATION, DRIVER INATTENTION

Accident Location Information System (ALIS)

Date: 11/15/10 11:54

Accident Verbal Description Report

Page: 148

5926 VDR NYS RT 9D from I 84 Exit 11 E.bound Ramps to CR 28**Data in this report covers the period Jun 30, 2005 - Jun 30, 2010****Complete Accident data from NYS DMV is only available thru 6/30/2010**

County: Dutchess Muni: Wappinger(T) Ref. Marker: 9D82033052 Street: NORTH RD

293 Meters South of OLD HOPEWELL RD

12/13/2007 Thu 12:11 PM Persons Killed: 0 Persons Injured: 0 Extent of Injuries: **Case: 2007-32432860**
 Accident Class: NON-REPORTABLE Police Agency: Num of Veh: 2
 Type Of Accident: COLLISION WITH MOTOR VEHICLE Traffic Control: NONE
 Manner of Collision: SIDESWIPE Weather: SNOW
 Road Surface Condition: SNOW/ICE Road Char.: CURVE AND GRADE Light Condition: DAYLIGHT
 Loc. of Ped/Bicycle: NOT APPLICABLE Action of Ped/Bicycle: NOT APPLICABLE

Veh :1 CAR/VAN/PICKUP Registered Weight: State of Registration: NY
 Num of Occupants: 1 Driver's Age: 51 Sex: M Citation Issued: N
 Direction of Travel: NORTH Public Property Damage: N School Bus Involved: N
 Pre-Accd Action: GOING STRAIGHT AHEAD
 Apparent Factors: PAVEMENT SLIPPERY, UNSAFE SPEED

Veh :2 CAR/VAN/PICKUP Registered Weight: State of Registration: NY
 Num of Occupants: 1 Driver's Age: 43 Sex: F Citation Issued: N
 Direction of Travel: SOUTH Public Property Damage: N School Bus Involved: N
 Pre-Accd Action: GOING STRAIGHT AHEAD
 Apparent Factors: NOT APPLICABLE, NOT APPLICABLE

County: Dutchess Muni: Wappinger(T) Ref. Marker: 9D82033038 Street: STATE HWY 9D

111 Meters North of OLD STATE RD

12/23/2007 Sun 09:11 AM Persons Killed: 0 Persons Injured: 0 Extent of Injuries: **Case: 2007-32433201**
 Accident Class: PROPERTY DAMAGE Police Agency: Num of Veh: 2
 Type Of Accident: COLLISION WITH MOTOR VEHICLE Traffic Control: STOP SIGN
 Manner of Collision: RIGHT TURN (WITH OTHER CAR) Weather: RAIN
 Road Surface Condition: WET Road Char.: STRAIGHT/ GRADE Light Condition: DAYLIGHT
 Loc. of Ped/Bicycle: NOT APPLICABLE Action of Ped/Bicycle: NOT APPLICABLE

Veh :1 CAR/VAN/PICKUP Registered Weight: 3049 State of Registration: NY
 Num of Occupants: 1 Driver's Age: 59 Sex: F Citation Issued: N
 Direction of Travel: SOUTH-EAST Public Property Damage: N School Bus Involved: N
 Pre-Accd Action: MAKING RIGHT TURN
 Apparent Factors: FAILURE TO YIELD RIGHT OF WAY, NOT APPLICABLE

Veh :2 CAR/VAN/PICKUP Registered Weight: 2774 State of Registration: NY

Num of Occupants: 1

Driver's Age: 28

Sex: F

Citation Issued: N

Direction of Travel: SOUTH

Public Property Damage: N

School Bus Involved: N

Pre-Accd Action: GOING STRAIGHT AHEAD

Apparent Factors: NOT APPLICABLE, NOT APPLICABLE

County: Dutchess Muni: Fishkill(T) Ref. Marker: 9D82033014 Street: ROUTE 9D

12 Meters North of MAGNOLIA DR

1/21/2008

Mon 21:11 PM

Persons Killed: 0

Persons Injured: 0

Extent of Injuries:

Case: 2008-32472498

Accident Class: NON-REPORTABLE

Police Agency:

Num of Veh: 1

Type Of Accident: COLLISION WITH ANIMAL

Traffic Control: NO PASSING ZONE

Manner of Collision: OTHER

Weather: CLOUDY

Road Surface Condition: DRY

Road Char.: CURVE AND LEVEL

Light Condition: DARK-ROAD UNLIGHTED

Loc. of Ped/Bicycle: NOT APPLICABLE

Action of Ped/Bicycle: NOT APPLICABLE

Accident Location Information System (ALIS)

Date: 11/15/10 11:54

Accident Verbal Description Report

Page: 149

5926 VDR NYS RT 9D from I 84 Exit 11 E.bound Ramps to CR 28**Data in this report covers the period Jun 30, 2005 - Jun 30, 2010****Complete Accident data from NYS DMV is only available thru 6/30/2010**

County: Dutchess Muni: Fishkill(T) Ref. Marker: 9D82033014 Street: ROUTE 9D

***** CONTINUED

Veh :1 CAR/VAN/PICKUP Registered Weight: State of Registration: NY
 Num of Occupants: 1 Driver's Age: 45 Sex: M Citation Issued: N
 Direction of Travel: SOUTH Public Property Damage: N School Bus Involved: N
 Pre-Accd Action: GOING STRAIGHT AHEAD
 Apparent Factors: NOT APPLICABLE, ANIMAL'S ACTION

County: Dutchess Muni: Fishkill(T) Ref. Marker: 9D82033002 Street: ROUTE 9D

16 Meters South of RAMP

2/14/2008 Thu 17:11 PM Persons Killed: 0 Persons Injured: 0 Extent of Injuries: **Case: 2008-32503012**
 Accident Class: NON-REPORTABLE Police Agency: Num of Veh: 2
 Type Of Accident: COLLISION WITH MOTOR VEHICLE Traffic Control: TRAFFIC SIGNAL
 Manner of Collision: REAR END Weather: CLEAR
 Road Surface Condition: DRY Road Char.: STRAIGHT AND LEVEL Light Condition: DUSK
 Loc. of Ped/Bicycle: NOT APPLICABLE Action of Ped/Bicycle: NOT APPLICABLE

Veh :1 CAR/VAN/PICKUP Registered Weight: State of Registration: NY
 Num of Occupants: 1 Driver's Age: 20 Sex: F Citation Issued: N
 Direction of Travel: WEST Public Property Damage: N School Bus Involved: N
 Pre-Accd Action: SLOWED OR STOPPING
 Apparent Factors: NOT APPLICABLE, FOLLOWING TOO CLOSELY

Veh :2 CAR/VAN/PICKUP Registered Weight: State of Registration: NY
 Num of Occupants: 1 Driver's Age: 46 Sex: F Citation Issued: N
 Direction of Travel: WEST Public Property Damage: N School Bus Involved: N
 Pre-Accd Action: STOPPED IN TRAFFIC
 Apparent Factors: NOT APPLICABLE, NOT APPLICABLE

County: Dutchess Muni: Wappinger(T) Ref. Marker: Street: POPULA BLVD

2 Meters North of ROUTE 9D

3/3/2008 Mon 15:11 PM Persons Killed: 0 Persons Injured: 0 Extent of Injuries: **Case: 2008-32520997**
 Accident Class: PROPERTY DAMAGE Police Agency: Num of Veh: 2
 Type Of Accident: COLLISION WITH MOTOR VEHICLE Traffic Control: NO PASSING ZONE
 Manner of Collision: LEFT TURN (AGAINST OTHER CAR) Weather: CLEAR
 Road Surface Condition: DRY Road Char.: STRAIGHT AND LEVEL Light Condition: DAYLIGHT
 Loc. of Ped/Bicycle: NOT APPLICABLE Action of Ped/Bicycle: NOT APPLICABLE

Veh :1	CAR/VAN/PICKUP	Registered Weight:	State of Registration: NY
	Num of Occupants: 1	Driver's Age: 28	Sex: M Citation Issued: N
	Direction of Travel: NORTH	Public Property Damage: N	School Bus Involved: N
	Pre-Accd Action: MAKING LEFT TURN		
	Apparent Factors: NOT APPLICABLE, FAILURE TO YIELD RIGHT OF WAY		
Veh :2	CAR/VAN/PICKUP	Registered Weight:	State of Registration: NY
	Num of Occupants: 1	Driver's Age: 41	Sex: F Citation Issued: N
	Direction of Travel: SOUTH	Public Property Damage: N	School Bus Involved: N
	Pre-Accd Action: GOING STRAIGHT AHEAD		
	Apparent Factors: NOT APPLICABLE, NOT APPLICABLE		

Accident Location Information System (ALIS)

Date: 11/15/10 11:54

Accident Verbal Description Report

Page: 15C

5926 VDR NYS RT 9D from I 84 Exit 11 E.bound Ramps to CR 28**Data in this report covers the period Jun 30, 2005 - Jun 30, 2010****Complete Accident data from NYS DMV is only available thru 6/30/2010**County: Dutchess Muni: Fishkill(T) Ref. Marker: 9D82033002 Street: ROUTE 9D
30 Meters North of RAMP

12/9/2007 Sun 17:11 PM Persons Killed: 0 Persons Injured: 0 Extent of Injuries: **Case: 2007-32458088**
 Accident Class: PROPERTY DAMAGE Police Agency: Num of Veh: 2
 Type Of Accident: COLLISION WITH MOTOR VEHICLE Traffic Control: TRAFFIC SIGNAL
 Manner of Collision: LEFT TURN (WITH OTHER CAR) Weather: RAIN
 Road Surface Condition: WET Road Char.: STRAIGHT AND LEVEL Light Condition: DARK-ROAD LIGHTED
 Loc. of Ped/Bicycle: NOT APPLICABLE Action of Ped/Bicycle: NOT APPLICABLE

Veh :2 CAR/VAN/PICKUP Registered Weight: 3393 State of Registration: NY
 Num of Occupants: 1 Driver's Age: 77 Sex: F Citation Issued: N
 Direction of Travel: SOUTH Public Property Damage: N School Bus Involved: N
 Pre-Accd Action: GOING STRAIGHT AHEAD
 Apparent Factors: NOT APPLICABLE, UNKNOWN

Veh :1 CAR/VAN/PICKUP Registered Weight: 3335 State of Registration: NY
 Num of Occupants: 2 Driver's Age: 49 Sex: M Citation Issued: N
 Direction of Travel: NORTH Public Property Damage: N School Bus Involved: N
 Pre-Accd Action: MAKING LEFT TURN
 Apparent Factors: UNKNOWN, FAILURE TO YIELD RIGHT OF WAY

County: Dutchess Muni: Wappinger(T) Ref. Marker: 9D82033032 Street: ROUTE 9D
75 Meters North of POPULA BLVD

12/13/2007 Thu 10:11 AM Persons Killed: 0 Persons Injured: 0 Extent of Injuries: **Case: 2007-32426991**
 Accident Class: PROPERTY DAMAGE Police Agency: Num of Veh: 2
 Type Of Accident: COLLISION WITH MOTOR VEHICLE Traffic Control: NO PASSING ZONE
 Manner of Collision: REAR END Weather: SNOW
 Road Surface Condition: SNOW/ICE Road Char.: STRAIGHT AND LEVEL Light Condition: DAYLIGHT
 Loc. of Ped/Bicycle: NOT APPLICABLE Action of Ped/Bicycle: NOT APPLICABLE

Veh :1 CAR/VAN/PICKUP Registered Weight: 2778 State of Registration: NY
 Num of Occupants: 1 Driver's Age: 27 Sex: M Citation Issued: N
 Direction of Travel: SOUTH Public Property Damage: N School Bus Involved: N
 Pre-Accd Action: GOING STRAIGHT AHEAD
 Apparent Factors: FOLLOWING TOO CLOSELY, PAVEMENT SLIPPERY

Veh :2 BUS Registered Weight: State of Registration: NY

Num of Occupants: 3

Driver's Age: 40

Sex: M

Citation Issued: N

Direction of Travel: SOUTH

Public Property Damage: N

School Bus Involved: N

Pre-Accd Action: SLOWED OR STOPPING

Apparent Factors: NOT APPLICABLE, NOT APPLICABLE

County: Dutchess Muni: Wappinger(T) Ref. Marker: 9D82033054 Street: STATE HWY 9D

15 Meters South of NEW HAMBURG RD

2/6/2008

Wed 20:11 PM

Persons Killed: 0

Persons Injured: 2

Extent of Injuries: CC

Case: 2008-32506864

Accident Class: PROPERTY DAMAGE AND INJURY

Police Agency:

Num of Veh: 3

Type Of Accident: COLLISION WITH MOTOR VEHICLE

Traffic Control: NONE

Manner of Collision: OTHER

Weather: CLOUDY

Road Surface Condition: WET

Road Char.: STRAIGHT AND LEVEL

Light Condition: DARK-ROAD LIGHTED

Loc. of Ped/Bicycle: NOT APPLICABLE

Action of Ped/Bicycle: NOT APPLICABLE

Accident Location Information System (ALIS)

Date: 11/15/10 11:54

Accident Verbal Description Report

Page: 151

5926 VDR NYS RT 9D from I 84 Exit 11 E.bound Ramps to CR 28**Data in this report covers the period Jun 30, 2005 - Jun 30, 2010****Complete Accident data from NYS DMV is only available thru 6/30/2010**

County: Dutchess Muni: Wappinger(T) Ref. Marker: 9D82033054 Street: STATE HWY 9D

**** CONTINUED

Veh :1 CAR/VAN/PICKUP Registered Weight: 5239 State of Registration: NY
 Num of Occupants: 1 Driver's Age: 68 Sex: M Citation Issued: N
 Direction of Travel: NORTH-EAST Public Property Damage: N School Bus Involved: N
 Pre-Accd Action: MAKING LEFT TURN
 Apparent Factors: NOT APPLICABLE, FAILURE TO YIELD RIGHT OF WAY

Veh :2 CAR/VAN/PICKUP Registered Weight: 5421 State of Registration: NY
 Num of Occupants: 3 Driver's Age: 51 Sex: M Citation Issued: N
 Direction of Travel: NORTH Public Property Damage: N School Bus Involved: N
 Pre-Accd Action: GOING STRAIGHT AHEAD
 Apparent Factors: NOT APPLICABLE, NOT APPLICABLE

Veh :3 CAR/VAN/PICKUP Registered Weight: 3269 State of Registration: NY
 Num of Occupants: 1 Driver's Age: 24 Sex: F Citation Issued: N
 Direction of Travel: SOUTH Public Property Damage: N School Bus Involved: N
 Pre-Accd Action: GOING STRAIGHT AHEAD
 Apparent Factors: NOT APPLICABLE, NOT APPLICABLE

County: Dutchess Muni: Wappinger(T) Ref. Marker: 9D82033047 Street: ROUTE 9D

AT INTERSECTION WITH ALPINE DR

12/13/2007 Thu 20:11 PM Persons Killed: 0 Persons Injured: 0 Extent of Injuries: **Case: 2007-32424617**
 Accident Class: PROPERTY DAMAGE Police Agency: Num of Veh: 2
 Type Of Accident: COLLISION WITH MOTOR VEHICLE Traffic Control: NONE
 Manner of Collision: OVERTAKING Weather: SNOW
 Road Surface Condition: SNOW/ICE Road Char.: STRAIGHT AND LEVEL Light Condition: DARK-ROAD LIGHTED
 Loc. of Ped/Bicycle: NOT APPLICABLE Action of Ped/Bicycle: NOT APPLICABLE

Veh :1 CAR/VAN/PICKUP Registered Weight: 3826 State of Registration: NY
 Num of Occupants: 2 Driver's Age: 59 Sex: M Citation Issued: N
 Direction of Travel: NORTH Public Property Damage: N School Bus Involved: N
 Pre-Accd Action: OVERTAKING
 Apparent Factors: PASSING OR LANE USAGE IMPROPERLY, PAVEMENT SLIPPERY

Veh :2 CAR/VAN/PICKUP Registered Weight: 3203 State of Registration: NY
 Num of Occupants: 1 Driver's Age: 45 Sex: F Citation Issued: N
 Direction of Travel: NORTH Public Property Damage: N School Bus Involved: N
 Pre-Accd Action: MAKING LEFT TURN
 Apparent Factors: NOT APPLICABLE, PAVEMENT SLIPPERY

County: Dutchess Muni: Fishkill(T) Ref. Marker: 9D82033006 Street: NORTH RD
 31 Meters East of ROBERT R KASIN WAY

3/20/2008 Thu 10:11 AM Persons Killed: 0 Persons Injured: 0 Extent of Injuries: **Case: 2008-32535856**
 Accident Class: NON-REPORTABLE Police Agency: Num of Veh: 1
 Type Of Accident: COLLISION WITH TREE Traffic Control: NO PASSING ZONE
 Manner of Collision: OTHER Weather: CLOUDY
 Road Surface Condition: WET Road Char.: STRAIGHT AND LEVEL Light Condition: DAYLIGHT
 Loc. of Ped/Bicycle: NOT APPLICABLE Action of Ped/Bicycle: NOT APPLICABLE

Accident Location Information System (ALIS)

Date: 11/15/10 11:54

Accident Verbal Description Report

Page: 152

5926 VDR NYS RT 9D from I 84 Exit 11 E.bound Ramps to CR 28**Data in this report covers the period Jun 30, 2005 - Jun 30, 2010****Complete Accident data from NYS DMV is only available thru 6/30/2010**

County: Dutchess Muni: Fishkill(T) Ref. Marker: 9D82033006 Street: NORTH RD

***** CONTINUED

Veh :1 CAR/VAN/PICKUP Registered Weight: State of Registration: NY
 Num of Occupants: 1 Driver's Age: 72 Sex: M Citation Issued: N
 Direction of Travel: NORTH Public Property Damage: N School Bus Involved: N
 Pre-Accd Action: PARKED
 Apparent Factors: DRIVER INATTENTION, NOT APPLICABLE

County: Dutchess Muni: Fishkill(T) Ref. Marker: 84I82021007 Street: [Route] 84
290 Meters West of RAMP

12/17/2007 Mon 09:11 AM Persons Killed: 0 Persons Injured: 1 Extent of Injuries: C **Case: 2007-32430845**
 Accident Class: PROPERTY DAMAGE AND INJURY Police Agency: Num of Veh: 2
 Type Of Accident: COLLISION WITH MOTOR VEHICLE Traffic Control: TRAFFIC SIGNAL
 Manner of Collision: REAR END Weather: CLEAR
 Road Surface Condition: DRY Road Char.: STRAIGHT/ GRADE Light Condition: DAYLIGHT
 Loc. of Ped/Bicycle: NOT APPLICABLE Action of Ped/Bicycle: NOT APPLICABLE

Veh :1 CAR/VAN/PICKUP Registered Weight: 3296 State of Registration: NY
 Num of Occupants: 1 Driver's Age: 43 Sex: M Citation Issued: Y
 Direction of Travel: WEST Public Property Damage: N School Bus Involved: N
 Pre-Accd Action: GOING STRAIGHT AHEAD
 Apparent Factors: UNSAFE SPEED, NOT APPLICABLE

Veh :2 CAR/VAN/PICKUP Registered Weight: 2454 State of Registration: NY
 Num of Occupants: 1 Driver's Age: 52 Sex: M Citation Issued: N
 Direction of Travel: WEST Public Property Damage: N School Bus Involved: N
 Pre-Accd Action: STOPPED IN TRAFFIC
 Apparent Factors: NOT APPLICABLE, NOT APPLICABLE

County: Dutchess Muni: Fishkill(T) Ref. Marker: Street: BROCKWAY RD
AT INTERSECTION WITH ROUTE 9D

2/22/2008 Fri 17:11 PM Persons Killed: 0 Persons Injured: 0 Extent of Injuries: **Case: 2008-32511194**
 Accident Class: NON-REPORTABLE Police Agency: Num of Veh: 2
 Type Of Accident: COLLISION WITH MOTOR VEHICLE Traffic Control: TRAFFIC SIGNAL
 Manner of Collision: RIGHT ANGLE Weather: SNOW
 Road Surface Condition: SNOW/ICE Road Char.: STRAIGHT AND LEVEL Light Condition: DARK-ROAD UNLIGHTED
 Loc. of Ped/Bicycle: NOT APPLICABLE Action of Ped/Bicycle: NOT APPLICABLE

Veh :1	CAR/VAN/PICKUP	Registered Weight:	State of Registration: NY
	Num of Occupants: 3	Driver's Age: 49	Sex: M Citation Issued: N
	Direction of Travel: SOUTH	Public Property Damage: N	School Bus Involved: N
	Pre-Accd Action: GOING STRAIGHT AHEAD		
	Apparent Factors: UNSAFE SPEED, PAVEMENT SLIPPERY		
Veh :2	CAR/VAN/PICKUP	Registered Weight:	State of Registration: NY
	Num of Occupants: 2	Driver's Age: 54	Sex: M Citation Issued: N
	Direction of Travel: NORTH	Public Property Damage: N	School Bus Involved: N
	Pre-Accd Action: MAKING LEFT TURN		
	Apparent Factors: NOT APPLICABLE, NOT APPLICABLE		

Accident Location Information System (ALIS)

Date: 11/15/10 11:54

Accident Verbal Description Report

Page: 153

5926 VDR NYS RT 9D from I 84 Exit 11 E.bound Ramps to CR 28**Data in this report covers the period Jun 30, 2005 - Jun 30, 2010****Complete Accident data from NYS DMV is only available thru 6/30/2010**

County: Dutchess Muni: Fishkill(T) Ref. Marker: 9D82033014 Street: [Route] 9D

54 Meters North of CRAIGSIDE DR

12/10/2007 Mon 14:11 PM Persons Killed: 0 Persons Injured: 2 Extent of Injuries: CC **Case: 2007-32458089**
 Accident Class: PROPERTY DAMAGE AND INJURY Police Agency: Num of Veh: 2
 Type Of Accident: COLLISION WITH MOTOR VEHICLE Traffic Control: TRAFFIC SIGNAL
 Manner of Collision: LEFT TURN (AGAINST OTHER CAR) Weather: CLEAR
 Road Surface Condition: DRY Road Char.: STRAIGHT AND LEVEL Light Condition: DAYLIGHT
 Loc. of Ped/Bicycle: NOT APPLICABLE Action of Ped/Bicycle: NOT APPLICABLE

Veh :1 CAR/VAN/PICKUP Registered Weight: 3148 State of Registration: NY
 Num of Occupants: 2 Driver's Age: 43 Sex: M Citation Issued: N
 Direction of Travel: SOUTH Public Property Damage: N School Bus Involved: N
 Pre-Accd Action: GOING STRAIGHT AHEAD
 Apparent Factors: UNKNOWN, NOT APPLICABLE

Veh :2 CAR/VAN/PICKUP Registered Weight: 2448 State of Registration: NY
 Num of Occupants: 1 Driver's Age: 19 Sex: F Citation Issued: N
 Direction of Travel: NORTH Public Property Damage: N School Bus Involved: N
 Pre-Accd Action: MAKING LEFT TURN
 Apparent Factors: FAILURE TO YIELD RIGHT OF WAY, UNKNOWN

County: Dutchess Muni: Fishkill(T) Ref. Marker: Street: BAXTERTOWN RD

AT INTERSECTION WITH ROUTE 9D

12/12/2007 Wed 07:11 AM Persons Killed: 0 Persons Injured: 0 Extent of Injuries: **Case: 2007-32491921**
 Accident Class: PROPERTY DAMAGE Police Agency: Num of Veh: 1
 Type Of Accident: COLLISION WITH DEER Traffic Control: UNKNOWN
 Manner of Collision: OTHER Weather: UNKNOWN
 Road Surface Condition: UNKNOWN Road Char.: UNKNOWN Light Condition: UNKNOWN
 Loc. of Ped/Bicycle: NOT APPLICABLE Action of Ped/Bicycle: NOT APPLICABLE

Veh :1 CAR/VAN/PICKUP Registered Weight: 2634 State of Registration: NY
 Num of Occupants: 1 Driver's Age: 44 Sex: M Citation Issued: N
 Direction of Travel: UNKNOWN Public Property Damage: N School Bus Involved: N
 Pre-Accd Action: GOING STRAIGHT AHEAD
 Apparent Factors: UNKNOWN, UNKNOWN

County: Dutchess Muni: Wappinger(T) Ref. Marker: 9D82033043 Street: [Route] 9D

54 Meters North of CRAIGSIDE DR

12/23/2007	Sun 19:11 PM	Persons Killed: 0	Persons Injured: 0	Extent of Injuries:	Case: 2007-32458830
	Accident Class: PROPERTY DAMAGE			Police Agency:	Num of Veh: 2
	Type Of Accident: COLLISION WITH MOTOR VEHICLE				Traffic Control: UNKNOWN
	Manner of Collision: REAR END			Weather: UNKNOWN	
	Road Surface Condition: UNKNOWN		Road Char.: UNKNOWN		Light Condition: UNKNOWN
	Loc. of Ped/Bicycle: NOT APPLICABLE		Action of Ped/Bicycle: NOT APPLICABLE		

Accident Location Information System (ALIS)

Date: 11/15/10 11:54

Accident Verbal Description Report

Page: 154

5926 VDR NYS RT 9D from I 84 Exit 11 E.bound Ramps to CR 28**Data in this report covers the period Jun 30, 2005 - Jun 30, 2010****Complete Accident data from NYSDMV is only available thru 6/30/2010**

County: Dutchess Muni: Wappinger(T) Ref. Marker: 9D82033043 Street: [Route] 9D

***** CONTINUED

Veh :1 CAR/VAN/PICKUP Registered Weight: 3485 State of Registration: NY
 Num of Occupants: 2 Driver's Age: 67 Sex: M Citation Issued: N
 Direction of Travel: UNKNOWN Public Property Damage: N School Bus Involved: N
 Pre-Accd Action: UNKNOWN
 Apparent Factors: UNKNOWN, UNKNOWN

Veh :2 CAR/VAN/PICKUP Registered Weight: 3491 State of Registration: NY
 Num of Occupants: 1 Driver's Age: 48 Sex: M Citation Issued: N
 Direction of Travel: UNKNOWN Public Property Damage: N School Bus Involved: N
 Pre-Accd Action: UNKNOWN
 Apparent Factors: UNKNOWN, UNKNOWN

County: Dutchess Muni: Fishkill(T) Ref. Marker: 9D82033022 Street: RED SCHOOLHOUSE RD

AT INTERSECTION WITH ROUTE 9D

12/18/2007 Tue 14:11 PM Persons Killed: 0 Persons Injured: 0 Extent of Injuries: **Case: 2007-32485386**
 Accident Class: PROPERTY DAMAGE Police Agency: Num of Veh: 1
 Type Of Accident: COLLISION WITH OTHER Traffic Control: NONE
 Manner of Collision: OTHER Weather: CLEAR
 Road Surface Condition: DRY Road Char.: STRAIGHT AND LEVEL Light Condition: DAYLIGHT
 Loc. of Ped/Bicycle: NOT APPLICABLE Action of Ped/Bicycle: NOT APPLICABLE

Veh :1 CAR/VAN/PICKUP Registered Weight: 3844 State of Registration: NY
 Num of Occupants: 2 Driver's Age: 18 Sex: M Citation Issued: N
 Direction of Travel: EAST Public Property Damage: N School Bus Involved: N
 Pre-Accd Action: GOING STRAIGHT AHEAD
 Apparent Factors: UNKNOWN, OTHER (ENVIRONMENTAL)

County: Dutchess Muni: Wappinger(T) Ref. Marker: 9D82033035 Street: ROUTE 9D

78 Meters North of COUNTRY CLUB LN

4/25/2008 Fri 00:11 AM Persons Killed: 0 Persons Injured: 0 Extent of Injuries: **Case: 2008-32593939**
 Accident Class: NON-REPORTABLE Police Agency: Num of Veh: 1
 Type Of Accident: COLL. W/EARTH ELE./ROCK CUT/DITCH Traffic Control: NO PASSING ZONE
 Manner of Collision: OTHER Weather: CLEAR
 Road Surface Condition: DRY Road Char.: CURVE AND LEVEL Light Condition: DARK-ROAD LIGHTED
 Loc. of Ped/Bicycle: NOT APPLICABLE Action of Ped/Bicycle: NOT APPLICABLE

Veh :1 CAR/VAN/PICKUP Registered Weight: State of Registration: NY
 Num of Occupants: 1 Driver's Age: 20 Sex: F Citation Issued: N
 Direction of Travel: NORTH Public Property Damage: N School Bus Involved: N
 Pre-Accd Action: GOING STRAIGHT AHEAD
 Apparent Factors: FATIGUED/DROWSY, FELL ASLEEP

County: Dutchess Muni: Wappinger(T) Ref. Marker: Street: KETCHAMTOWN RD
 AT INTERSECTION WITH ROUTE 9D

4/24/2008 Thu 18:11 PM Persons Killed: 0 Persons Injured: 0 Extent of Injuries: **Case: 2008-32580023**
 Accident Class: PROPERTY DAMAGE Police Agency: Num of Veh: 3
 Type Of Accident: COLLISION WITH MOTOR VEHICLE Traffic Control: NO PASSING ZONE
 Manner of Collision: OTHER Weather: CLEAR
 Road Surface Condition: DRY Road Char.: STRAIGHT AND LEVEL Light Condition: DAYLIGHT
 Loc. of Ped/Bicycle: NOT APPLICABLE Action of Ped/Bicycle: NOT APPLICABLE

Accident Location Information System (ALIS)

Date: 11/15/10 11:54

Accident Verbal Description Report

Page: 155

5926 VDR NYS RT 9D from I 84 Exit 11 E.bound Ramps to CR 28**Data in this report covers the period Jun 30, 2005 - Jun 30, 2010****Complete Accident data from NYSDMV is only available thru 6/30/2010**

County: Dutchess Muni: Wappinger(T) Ref. Marker: Street: KETCHAMTOWN RD

**** CONTINUED

Veh :1 CAR/VAN/PICKUP Registered Weight: 4133 State of Registration: NY
 Num of Occupants: 6 Driver's Age: 26 Sex: F Citation Issued: Y
 Direction of Travel: NORTH Public Property Damage: N School Bus Involved: N
 Pre-Accd Action: GOING STRAIGHT AHEAD
 Apparent Factors: FOLLOWING TOO CLOSELY, NOT APPLICABLE

Veh :2 CAR/VAN/PICKUP Registered Weight: State of Registration: NY
 Num of Occupants: 1 Driver's Age: 29 Sex: M Citation Issued: Y
 Direction of Travel: NORTH Public Property Damage: N School Bus Involved: N
 Pre-Accd Action: STOPPED IN TRAFFIC
 Apparent Factors: NOT APPLICABLE, NOT APPLICABLE

Veh :3 CAR/VAN/PICKUP Registered Weight: 3650 State of Registration: NY
 Num of Occupants: 1 Driver's Age: 49 Sex: F Citation Issued: N
 Direction of Travel: NORTH Public Property Damage: N School Bus Involved: N
 Pre-Accd Action: STOPPED IN TRAFFIC
 Apparent Factors: NOT APPLICABLE, NOT APPLICABLE

County: Dutchess Muni: Wappinger(T) Ref. Marker: 9D82033051 Street: ROUTE 9D

27 Meters South of KETCHAMTOWN RD

4/19/2008 Sat 10:11 AM Persons Killed: 0 Persons Injured: 3 Extent of Injuries: CCC **Case: 2008-32580643**
 Accident Class: PROPERTY DAMAGE AND INJURY Police Agency: Num of Veh: 2
 Type Of Accident: COLLISION WITH MOTOR VEHICLE Traffic Control: STOP SIGN
 Manner of Collision: UNKNOWN Weather: CLEAR
 Road Surface Condition: DRY Road Char.: STRAIGHT AND LEVEL Light Condition: DAYLIGHT
 Loc. of Ped/Bicycle: NOT APPLICABLE Action of Ped/Bicycle: NOT APPLICABLE

Veh :1 CAR/VAN/PICKUP Registered Weight: 3493 State of Registration: NY
 Num of Occupants: 1 Driver's Age: 71 Sex: M Citation Issued: Y
 Direction of Travel: WEST Public Property Damage: N School Bus Involved: N
 Pre-Accd Action: MAKING LEFT TURN
 Apparent Factors: FAILURE TO YIELD RIGHT OF WAY, NOT APPLICABLE

Veh :2 CAR/VAN/PICKUP Registered Weight: 3886 State of Registration: NY
 Num of Occupants: 4 Driver's Age: 31 Sex: M Citation Issued: N
 Direction of Travel: NORTH Public Property Damage: N School Bus Involved: N
 Pre-Accd Action: GOING STRAIGHT AHEAD
 Apparent Factors: NOT APPLICABLE, NOT APPLICABLE

County: Dutchess Muni: Wappinger(T) Ref. Marker: 9D82033053 Street: ROUTE 9D
 126 Meters South of NEW HAMBURG RD

5/9/2008 Fri 15:11 PM Persons Killed: 0 Persons Injured: 0 Extent of Injuries: **Case: 2008-32592954**
 Accident Class: PROPERTY DAMAGE Police Agency: Num of Veh: 1
 Type Of Accident: OTHER NON-COLLISION Traffic Control: NONE
 Manner of Collision: OTHER Weather: CLEAR
 Road Surface Condition: DRY Road Char.: STRAIGHT/ GRADE Light Condition: DAYLIGHT
 Loc. of Ped/Bicycle: NOT APPLICABLE Action of Ped/Bicycle: NOT APPLICABLE

Accident Location Information System (ALIS)

Date: 11/15/10 11:54

Accident Verbal Description Report

Page: 156

5926 VDR NYS RT 9D from I 84 Exit 11 E.bound Ramps to CR 28**Data in this report covers the period Jun 30, 2005 - Jun 30, 2010****Complete Accident data from NYS DMV is only available thru 6/30/2010**

County: Dutchess Muni: Wappinger(T) Ref. Marker: 9D82033053 Street: ROUTE 9D

***** CONTINUED

Veh :1 TRUCK Registered Weight: State of Registration: WI
 Num of Occupants: 1 Driver's Age: 41 Sex: M Citation Issued: N
 Direction of Travel: SOUTH Public Property Damage: Y School Bus Involved: N
 Pre-Accd Action: GOING STRAIGHT AHEAD
 Apparent Factors: NOT APPLICABLE, TOW HITCH DEFECTIVE

County: Dutchess Muni: Fishkill(T) Ref. Marker: 9D82033008 Street: [Route] 9D

54 Meters North of CRAIGSIDE DR

1/9/2008 Wed 16:11 PM Persons Killed: 0 Persons Injured: 1 Extent of Injuries: C **Case: 2008-32527190**
 Accident Class: PROPERTY DAMAGE AND INJURY Police Agency: Num of Veh: 2
 Type Of Accident: COLLISION WITH MOTOR VEHICLE Traffic Control: NONE
 Manner of Collision: REAR END Weather: CLEAR
 Road Surface Condition: DRY Road Char.: STRAIGHT AND LEVEL Light Condition: DAYLIGHT
 Loc. of Ped/Bicycle: NOT APPLICABLE Action of Ped/Bicycle: NOT APPLICABLE

Veh :2 CAR/VAN/PICKUP Registered Weight: 17999 State of Registration: NY
 Num of Occupants: 2 Driver's Age: 52 Sex: M Citation Issued: N
 Direction of Travel: SOUTH Public Property Damage: N School Bus Involved: N
 Pre-Accd Action: GOING STRAIGHT AHEAD
 Apparent Factors: FOLLOWING TOO CLOSELY, GLARE

Veh :1 CAR/VAN/PICKUP Registered Weight: 5207 State of Registration: NY
 Num of Occupants: 1 Driver's Age: 43 Sex: M Citation Issued: N
 Direction of Travel: SOUTH Public Property Damage: N School Bus Involved: N
 Pre-Accd Action: STOPPED IN TRAFFIC
 Apparent Factors: NOT APPLICABLE, UNKNOWN

County: Dutchess Muni: Fishkill(T) Ref. Marker: 9D82033002 Street: [Route] 9D

54 Meters North of CRAIGSIDE DR

1/11/2008 Fri 13:11 PM Persons Killed: 0 Persons Injured: 0 Extent of Injuries: **Case: 2008-32539630**
 Accident Class: PROPERTY DAMAGE Police Agency: Num of Veh: 2
 Type Of Accident: COLLISION WITH MOTOR VEHICLE Traffic Control: TRAFFIC SIGNAL
 Manner of Collision: LEFT TURN (AGAINST OTHER CAR) Weather: RAIN
 Road Surface Condition: WET Road Char.: STRAIGHT AND LEVEL Light Condition: DAYLIGHT
 Loc. of Ped/Bicycle: NOT APPLICABLE Action of Ped/Bicycle: NOT APPLICABLE

Veh :1	CAR/VAN/PICKUP	Registered Weight:	State of Registration: NY
	Num of Occupants: 1	Driver's Age: 36	Sex: M Citation Issued: Y
	Direction of Travel: NORTH	Public Property Damage: N	School Bus Involved: N
	Pre-Accd Action: MAKING LEFT TURN		
	Apparent Factors: FAILURE TO YIELD RIGHT OF WAY, NOT APPLICABLE		
Veh :2	CAR/VAN/PICKUP	Registered Weight: 3086	State of Registration: NY
	Num of Occupants: 1	Driver's Age: 35	Sex: F Citation Issued: N
	Direction of Travel: SOUTH	Public Property Damage: N	School Bus Involved: N
	Pre-Accd Action: GOING STRAIGHT AHEAD		
	Apparent Factors: OTHER (HUMAN), OTHER (VEHICLE)		

Accident Location Information System (ALIS)

Date: 11/15/10 11:54

Accident Verbal Description Report

Page: 157

5926 VDR NYS RT 9D from I 84 Exit 11 E.bound Ramps to CR 28**Data in this report covers the period Jun 30, 2005 - Jun 30, 2010****Complete Accident data from NYSDMV is only available thru 6/30/2010**County: Dutchess Muni: Fishkill(T) Ref. Marker: 84182021007 Street: [Route] 84
291 Meters West of RAMP

1/16/2008 Wed 16:11 PM Persons Killed: 0 Persons Injured: 3 Extent of Injuries: BCC **Case: 2008-32539629**
 Accident Class: PROPERTY DAMAGE AND INJURY Police Agency: Num of Veh: 2
 Type Of Accident: COLLISION WITH MOTOR VEHICLE Traffic Control: UNKNOWN
 Manner of Collision: LEFT TURN (WITH OTHER CAR) Weather: CLEAR
 Road Surface Condition: DRY Road Char.: STRAIGHT AND LEVEL Light Condition: DARK-ROAD LIGHTED
 Loc. of Ped/Bicycle: NOT APPLICABLE Action of Ped/Bicycle: NOT APPLICABLE

Veh :2 CAR/VAN/PICKUP Registered Weight: 2109 State of Registration: NY
 Num of Occupants: 1 Driver's Age: 34 Sex: M Citation Issued: N
 Direction of Travel: NORTH Public Property Damage: N School Bus Involved: N
 Pre-Accd Action: GOING STRAIGHT AHEAD
 Apparent Factors: UNKNOWN, UNKNOWN

Veh :1 CAR/VAN/PICKUP Registered Weight: 2962 State of Registration: NY
 Num of Occupants: 3 Driver's Age: 48 Sex: F Citation Issued: N
 Direction of Travel: EAST Public Property Damage: N School Bus Involved: N
 Pre-Accd Action: MAKING LEFT TURN
 Apparent Factors: UNKNOWN, UNKNOWN

County: Dutchess Muni: Fishkill(T) Ref. Marker: 9D82033014 Street: [Route] 9D
54 Meters North of CRAIGSIDE DR

1/10/2008 Thu 07:11 AM Persons Killed: 0 Persons Injured: 0 Extent of Injuries: **Case: 2008-32539649**
 Accident Class: PROPERTY DAMAGE Police Agency: Num of Veh: 2
 Type Of Accident: COLLISION WITH MOTOR VEHICLE Traffic Control: NO PASSING ZONE
 Manner of Collision: REAR END Weather: CLEAR
 Road Surface Condition: DRY Road Char.: STRAIGHT AND LEVEL Light Condition: DAYLIGHT
 Loc. of Ped/Bicycle: NOT APPLICABLE Action of Ped/Bicycle: NOT APPLICABLE

Veh :1 CAR/VAN/PICKUP Registered Weight: 2662 State of Registration: NY
 Num of Occupants: 1 Driver's Age: 60 Sex: M Citation Issued: N
 Direction of Travel: NORTH Public Property Damage: N School Bus Involved: N
 Pre-Accd Action: GOING STRAIGHT AHEAD
 Apparent Factors: DRIVER INATTENTION, UNKNOWN

Veh :2 CAR/VAN/PICKUP Registered Weight: 3173 State of Registration: NY

Num of Occupants: 1

Driver's Age: 22

Sex: F

Citation Issued: N

Direction of Travel: NORTH

Public Property Damage: N

School Bus Involved: N

Pre-Accd Action: STOPPED IN TRAFFIC

Apparent Factors: OTHER (VEHICLE), UNKNOWN

County: Dutchess Muni: Fishkill(T) Ref. Marker: 9D82033002 Street: [Route] 9D

54 Meters North of CRAIGSIDE DR

1/22/2008

Tue 20:11 PM

Persons Killed: 0

Persons Injured: 2

Extent of Injuries: CC

Case: 2008-32501894

Accident Class: PROPERTY DAMAGE AND INJURY

Police Agency:

Num of Veh: 2

Type Of Accident: COLLISION WITH MOTOR VEHICLE

Traffic Control: TRAFFIC SIGNAL

Manner of Collision: LEFT TURN (AGAINST OTHER CAR)

Weather: CLOUDY

Road Surface Condition: DRY

Road Char.: STRAIGHT AND LEVEL

Light Condition: DARK-ROAD LIGHTED

Loc. of Ped/Bicycle: NOT APPLICABLE

Action of Ped/Bicycle: NOT APPLICABLE

Accident Location Information System (ALIS)

Date: 11/15/10 11:54

Accident Verbal Description Report

Page: 158

5926 VDR NYS RT 9D from I 84 Exit 11 E.bound Ramps to CR 28**Data in this report covers the period Jun 30, 2005 - Jun 30, 2010****Complete Accident data from NYS DMV is only available thru 6/30/2010**

County: Dutchess Muni: Fishkill(T) Ref. Marker: 9D82033002 Street: [Route] 9D

***** CONTINUED

Veh :2 CAR/VAN/PICKUP Registered Weight: 2285 State of Registration: NY
 Num of Occupants: 1 Driver's Age: 24 Sex: F Citation Issued: N
 Direction of Travel: SOUTH Public Property Damage: N School Bus Involved: N
 Pre-Accd Action: GOING STRAIGHT AHEAD
 Apparent Factors: UNKNOWN, UNKNOWN

Veh :1 CAR/VAN/PICKUP Registered Weight: 3517 State of Registration: NY
 Num of Occupants: 1 Driver's Age: 45 Sex: M Citation Issued: Y
 Direction of Travel: WEST Public Property Damage: N School Bus Involved: N
 Pre-Accd Action: MAKING LEFT TURN
 Apparent Factors: TURNING IMPROPER, FAILURE TO YIELD RIGHT OF WAY

County: Dutchess Muni: Fishkill(T) Ref. Marker: 9D82033029 Street: ROUTE 9D
261 Meters North of BAXTERTOWN RD

4/30/2008 Wed 18:11 PM Persons Killed: 0 Persons Injured: 0 Extent of Injuries: **Case: 2008-32588678**
 Accident Class: PROPERTY DAMAGE Police Agency: Num of Veh: 2
 Type Of Accident: COLLISION WITH MOTOR VEHICLE Traffic Control: NONE
 Manner of Collision: REAR END Weather: CLEAR
 Road Surface Condition: DRY Road Char.: STRAIGHT/ GRADE Light Condition: DAYLIGHT
 Loc. of Ped/Bicycle: NOT APPLICABLE Action of Ped/Bicycle: NOT APPLICABLE

Veh :1 CAR/VAN/PICKUP Registered Weight: 3173 State of Registration: NY
 Num of Occupants: 2 Driver's Age: 24 Sex: F Citation Issued: N
 Direction of Travel: NORTH Public Property Damage: N School Bus Involved: N
 Pre-Accd Action: GOING STRAIGHT AHEAD
 Apparent Factors: DRIVER INATTENTION, NOT APPLICABLE

Veh :2 CAR/VAN/PICKUP Registered Weight: 2321 State of Registration: NY
 Num of Occupants: 1 Driver's Age: 70 Sex: M Citation Issued: N
 Direction of Travel: NORTH Public Property Damage: N School Bus Involved: N
 Pre-Accd Action: SLOWED OR STOPPING
 Apparent Factors: NOT APPLICABLE, NOT APPLICABLE

County: Dutchess Muni: Wappinger(T) Ref. Marker: 9D82033053 Street: ROUTE 9D

156 Meters South of NEW HAMBURG RD

5/31/2008 Sat 14:11 PM Persons Killed: 0 Persons Injured: 0 Extent of Injuries: **Case: 2008-32617586**
 Accident Class: NON-REPORTABLE Police Agency: Num of Veh: 2
 Type Of Accident: COLLISION WITH MOTOR VEHICLE Traffic Control: NONE
 Manner of Collision: REAR END Weather: CLEAR
 Road Surface Condition: DRY Road Char.: CURVE AND GRADE Light Condition: DAYLIGHT
 Loc. of Ped/Bicycle: NOT APPLICABLE Action of Ped/Bicycle: NOT APPLICABLE

Veh :1 CAR/VAN/PICKUP Registered Weight: State of Registration: NY
 Num of Occupants: 1 Driver's Age: 64 Sex: M Citation Issued: N
 Direction of Travel: NORTH Public Property Damage: N School Bus Involved: N
 Pre-Accd Action: SLOWED OR STOPPING
 Apparent Factors: NOT APPLICABLE, NOT APPLICABLE

Accident Location Information System (ALIS)

Date: 11/15/10 11:54

Accident Verbal Description Report

Page: 159

5926 VDR NYS RT 9D from I 84 Exit 11 E.bound Ramps to CR 28**Data in this report covers the period Jun 30, 2005 - Jun 30, 2010****Complete Accident data from NYS DMV is only available thru 6/30/2010**

County: Dutchess Muni: Wappinger(T) Ref. Marker: 9D82033053 Street: ROUTE 9D

***** CONTINUED

Veh :2 CAR/VAN/PICKUP Registered Weight: State of Registration: NY
 Num of Occupants: 4 Driver's Age: 17 Sex: F Citation Issued: Y
 Direction of Travel: NORTH Public Property Damage: N School Bus Involved: N
 Pre-Accd Action: GOING STRAIGHT AHEAD
 Apparent Factors: FOLLOWING TOO CLOSELY, NOT APPLICABLE

County: Dutchess Muni: Wappinger(T) Ref. Marker: 9D82033032 Street: ROUTE 9D

4 Meters South of POPULA BLVD

5/6/2008 Tue 16:11 PM Persons Killed: 0 Persons Injured: 3 Extent of Injuries: CCC **Case: 2008-32593176**
 Accident Class: PROPERTY DAMAGE AND INJURY Police Agency: Num of Veh: 5
 Type Of Accident: COLLISION WITH MOTOR VEHICLE Traffic Control: NO PASSING ZONE
 Manner of Collision: OTHER Weather: CLEAR
 Road Surface Condition: DRY Road Char.: STRAIGHT AND LEVEL Light Condition: DAYLIGHT
 Loc. of Ped/Bicycle: NOT APPLICABLE Action of Ped/Bicycle: NOT APPLICABLE

Veh :1 CAR/VAN/PICKUP Registered Weight: 3958 State of Registration: NY
 Num of Occupants: 2 Driver's Age: 26 Sex: M Citation Issued: N
 Direction of Travel: NORTH Public Property Damage: N School Bus Involved: N
 Pre-Accd Action: STOPPED IN TRAFFIC
 Apparent Factors: NOT APPLICABLE, NOT APPLICABLE

Veh :2 CAR/VAN/PICKUP Registered Weight: 3542 State of Registration: NY
 Num of Occupants: 1 Driver's Age: 43 Sex: M Citation Issued: N
 Direction of Travel: NORTH Public Property Damage: N School Bus Involved: N
 Pre-Accd Action: STOPPED IN TRAFFIC
 Apparent Factors: NOT APPLICABLE, NOT APPLICABLE

Veh :3 CAR/VAN/PICKUP Registered Weight: 3231 State of Registration: NY
 Num of Occupants: 1 Driver's Age: 52 Sex: F Citation Issued: N
 Direction of Travel: NORTH Public Property Damage: N School Bus Involved: N
 Pre-Accd Action: STOPPED IN TRAFFIC
 Apparent Factors: NOT APPLICABLE, NOT APPLICABLE

Veh :4	CAR/VAN/PICKUP	Registered Weight: 3424	State of Registration: NY
	Num of Occupants: 2	Driver's Age: 45	Sex: M Citation Issued: N
	Direction of Travel: NORTH	Public Property Damage: N	School Bus Involved: N
	Pre-Accd Action: STOPPED IN TRAFFIC		
	Apparent Factors: NOT APPLICABLE, NOT APPLICABLE		
Veh :5	CAR/VAN/PICKUP	Registered Weight:	State of Registration: NJ
	Num of Occupants: 1	Driver's Age: 28	Sex: M Citation Issued: N
	Direction of Travel: NORTH	Public Property Damage: N	School Bus Involved: N
	Pre-Accd Action: GOING STRAIGHT AHEAD		
	Apparent Factors: DRIVER INATTENTION, FOLLOWING TOO CLOSELY		

Accident Location Information System (ALIS)

Date: 11/15/10 11:54

Accident Verbal Description Report

Page: 16C

5926 VDR NYS RT 9D from I 84 Exit 11 E.bound Ramps to CR 28**Data in this report covers the period Jun 30, 2005 - Jun 30, 2010****Complete Accident data from NYS DMV is only available thru 6/30/2010**County: Dutchess Muni: Fishkill(T) Ref. Marker: 9D82033002 Street: ROUTE 9D
50 Meters North of RAMP

1/24/2008 Thu 08:11 AM Persons Killed: 0 Persons Injured: 1 Extent of Injuries: C **Case: 2008-32578018**
 Accident Class: PROPERTY DAMAGE AND INJURY Police Agency: Num of Veh: 3
 Type Of Accident: COLLISION WITH MOTOR VEHICLE Traffic Control: TRAFFIC SIGNAL
 Manner of Collision: OTHER Weather: CLOUDY
 Road Surface Condition: DRY Road Char.: STRAIGHT AND LEVEL Light Condition: DAYLIGHT
 Loc. of Ped/Bicycle: NOT APPLICABLE Action of Ped/Bicycle: NOT APPLICABLE

Veh :2 CAR/VAN/PICKUP Registered Weight: 9400 State of Registration: NY
 Num of Occupants: 1 Driver's Age: 30 Sex: M Citation Issued: N
 Direction of Travel: SOUTH Public Property Damage: N School Bus Involved: N
 Pre-Accd Action: GOING STRAIGHT AHEAD
 Apparent Factors: OTHER (VEHICLE), UNKNOWN

Veh :1 OTHER Registered Weight: State of Registration: PA
 Num of Occupants: 1 Driver's Age: 24 Sex: M Citation Issued: Y
 Direction of Travel: NORTH Public Property Damage: N School Bus Involved: N
 Pre-Accd Action: MAKING LEFT TURN
 Apparent Factors: FAILURE TO YIELD RIGHT OF WAY, UNKNOWN

Veh :3 CAR/VAN/PICKUP Registered Weight: 3333 State of Registration: NY
 Num of Occupants: 1 Driver's Age: 24 Sex: M Citation Issued: N
 Direction of Travel: SOUTH Public Property Damage: N School Bus Involved: N
 Pre-Accd Action: GOING STRAIGHT AHEAD
 Apparent Factors: OTHER (VEHICLE), UNKNOWN

County: Dutchess Muni: Wappinger(T) Ref. Marker: Street: KETCHAMTOWN RD
AT INTERSECTION WITH ROUTE 9D

5/17/2008 Sat 16:11 PM Persons Killed: 0 Persons Injured: 0 Extent of Injuries: **Case: 2008-32600408**
 Accident Class: PROPERTY DAMAGE Police Agency: Num of Veh: 2
 Type Of Accident: COLLISION WITH MOTOR VEHICLE Traffic Control: NO PASSING ZONE
 Manner of Collision: REAR END Weather: CLOUDY
 Road Surface Condition: DRY Road Char.: STRAIGHT AND LEVEL Light Condition: DAYLIGHT
 Loc. of Ped/Bicycle: NOT APPLICABLE Action of Ped/Bicycle: NOT APPLICABLE

Veh :1 CAR/VAN/PICKUP Registered Weight: 2869 State of Registration: NY

Accident Location Information System (ALIS)

Date: 11/15/10 11:54

Accident Verbal Description Report

Page: 161

5926 VDR NYS RT 9D from I 84 Exit 11 E.bound Ramps to CR 28**Data in this report covers the period Jun 30, 2005 - Jun 30, 2010****Complete Accident data from NYS DMV is only available thru 6/30/2010**

County: Dutchess Muni: Fishkill(T) Ref. Marker: 9D82033022 Street: ROUTE 9D

51 Meters South of RED SCHOOLHOUSE RD

5/8/2008 Thu 16:11 PM Persons Killed: 0 Persons Injured: 0 Extent of Injuries: **Case: 2008-32600332**
 Accident Class: PROPERTY DAMAGE Police Agency: Num of Veh: 2
 Type Of Accident: COLLISION WITH MOTOR VEHICLE Traffic Control: TRAFFIC SIGNAL
 Manner of Collision: REAR END Weather: CLEAR
 Road Surface Condition: DRY Road Char.: STRAIGHT AND LEVEL Light Condition: DAYLIGHT
 Loc. of Ped/Bicycle: NOT APPLICABLE Action of Ped/Bicycle: NOT APPLICABLE

Veh :1 CAR/VAN/PICKUP Registered Weight: 3849 State of Registration: NY
 Num of Occupants: 1 Driver's Age: 59 Sex: F Citation Issued: N
 Direction of Travel: NORTH Public Property Damage: N School Bus Involved: N
 Pre-Accd Action: STARTING IN TRAFFIC
 Apparent Factors: NOT APPLICABLE, NOT APPLICABLE

Veh :2 CAR/VAN/PICKUP Registered Weight: State of Registration: PA
 Num of Occupants: 1 Driver's Age: 43 Sex: M Citation Issued: N
 Direction of Travel: NORTH Public Property Damage: N School Bus Involved: N
 Pre-Accd Action: GOING STRAIGHT AHEAD
 Apparent Factors: DRIVER INATTENTION, NOT APPLICABLE

County: Dutchess Muni: Fishkill(T) Ref. Marker: 9D82033003 Street: ROUTE 9D

AT INTERSECTION WITH CHIAPPARDI PL

2/4/2008 Mon 16:11 PM Persons Killed: 0 Persons Injured: 0 Extent of Injuries: **Case: 2008-32525828**
 Accident Class: PROPERTY DAMAGE Police Agency: Num of Veh: 2
 Type Of Accident: COLLISION WITH MOTOR VEHICLE Traffic Control: NONE
 Manner of Collision: LEFT TURN (AGAINST OTHER CAR) Weather: CLOUDY
 Road Surface Condition: DRY Road Char.: STRAIGHT AND LEVEL Light Condition: DUSK
 Loc. of Ped/Bicycle: NOT APPLICABLE Action of Ped/Bicycle: NOT APPLICABLE

Veh :1 CAR/VAN/PICKUP Registered Weight: 3600 State of Registration: NY
 Num of Occupants: 1 Driver's Age: 29 Sex: M Citation Issued: N
 Direction of Travel: NORTH-EAST Public Property Damage: N School Bus Involved: N
 Pre-Accd Action: MAKING LEFT TURN
 Apparent Factors: UNKNOWN, UNKNOWN

Veh :2 CAR/VAN/PICKUP Registered Weight: 3886 State of Registration: NY

Num of Occupants: 1

Driver's Age: 35

Sex: F

Citation Issued: N

Direction of Travel: SOUTH

Public Property Damage: N

School Bus Involved: N

Pre-Accd Action: GOING STRAIGHT AHEAD

Apparent Factors: UNKNOWN, UNKNOWN

County: Dutchess Muni: Fishkill(T) Ref. Marker: 9D82033022 Street: RED SCHOOLHOUSE RD
AT INTERSECTION WITH ROUTE 9D

2/12/2008

Tue 15:11 PM

Persons Killed: 0

Persons Injured: 0

Extent of Injuries:

Case: 2008-32517646

Accident Class: PROPERTY DAMAGE

Police Agency:

Num of Veh: 1

Type Of Accident: COLLISION WITH GUIDE RAIL

Traffic Control: UNKNOWN

Manner of Collision: OTHER

Weather: UNKNOWN

Road Surface Condition: SNOW/ICE

Road Char.: UNKNOWN

Light Condition: UNKNOWN

Loc. of Ped/Bicycle: NOT APPLICABLE

Action of Ped/Bicycle: NOT APPLICABLE

Accident Location Information System (ALIS)

Date: 11/15/10 11:54

Accident Verbal Description Report

Page: 162

5926 VDR NYS RT 9D from I 84 Exit 11 E.bound Ramps to CR 28**Data in this report covers the period Jun 30, 2005 - Jun 30, 2010****Complete Accident data from NYS DMV is only available thru 6/30/2010**

County: Dutchess Muni: Fishkill(T) Ref. Marker: 9D82033022 Street: RED SCHOOLHOUSE RD

**** CONTINUED

Veh :1 CAR/VAN/PICKUP Registered Weight: 2869 State of Registration: NY
 Num of Occupants: 1 Driver's Age: 51 Sex: M Citation Issued: N
 Direction of Travel: UNKNOWN Public Property Damage: N School Bus Involved: N
 Pre-Accd Action: UNKNOWN
 Apparent Factors: UNKNOWN, UNKNOWN

County: Dutchess Muni: Fishkill(T) Ref. Marker: 9D82033022 Street: ROUTE 9D
 AT INTERSECTION WITH RED SCHOOLHOUSE RD

2/22/2008 Fri 04:11 AM Persons Killed: 0 Persons Injured: 0 Extent of Injuries: **Case: 2008-32569367**
 Accident Class: PROPERTY DAMAGE Police Agency: Num of Veh: 1
 Type Of Accident: COLL. W/EARTH ELE./ROCK CUT/DITCH Traffic Control: UNKNOWN
 Manner of Collision: OTHER Weather: SNOW
 Road Surface Condition: SNOW/ICE Road Char.: CURVE AND LEVEL Light Condition: DARK-ROAD UNLIGHTED
 Loc. of Ped/Bicycle: NOT APPLICABLE Action of Ped/Bicycle: NOT APPLICABLE

Veh :1 CAR/VAN/PICKUP Registered Weight: 3140 State of Registration: NY
 Num of Occupants: 2 Driver's Age: 55 Sex: M Citation Issued: N
 Direction of Travel: NORTH Public Property Damage: Y School Bus Involved: N
 Pre-Accd Action: GOING STRAIGHT AHEAD
 Apparent Factors: UNKNOWN, PAVEMENT SLIPPERY

County: Dutchess Muni: Fishkill(T) Ref. Marker: 9D82033002 Street: ROUTE 9D
 50 Meters North of RAMP

2/19/2008 Tue 18:11 PM Persons Killed: 0 Persons Injured: 0 Extent of Injuries: **Case: 2008-32569369**
 Accident Class: PROPERTY DAMAGE Police Agency: Num of Veh: 2
 Type Of Accident: COLLISION WITH MOTOR VEHICLE Traffic Control: TRAFFIC SIGNAL
 Manner of Collision: LEFT TURN (AGAINST OTHER CAR) Weather: CLEAR
 Road Surface Condition: DRY Road Char.: STRAIGHT AND LEVEL Light Condition: DARK-ROAD LIGHTED
 Loc. of Ped/Bicycle: NOT APPLICABLE Action of Ped/Bicycle: NOT APPLICABLE

Veh :2 CAR/VAN/PICKUP Registered Weight: 3665 State of Registration: NY
 Num of Occupants: 1 Driver's Age: 52 Sex: F Citation Issued: N
 Direction of Travel: NORTH Public Property Damage: N School Bus Involved: N
 Pre-Accd Action: GOING STRAIGHT AHEAD
 Apparent Factors: UNKNOWN, UNKNOWN

Veh :1 CAR/VAN/PICKUP Registered Weight: 3266 State of Registration: NY
 Num of Occupants: 2 Driver's Age: 44 Sex: M Citation Issued: N
 Direction of Travel: SOUTH Public Property Damage: N School Bus Involved: N
 Pre-Accd Action: MAKING LEFT TURN
 Apparent Factors: DRIVER INATTENTION, FAILURE TO YIELD RIGHT OF WAY

County: Dutchess Muni: Wappinger(T) Ref. Marker: 9D82033036 Street: ROUTE 9D
 109 Meters South of STONEYKILL RD

2/22/2008 Fri 12:11 PM Persons Killed: 0 Persons Injured: 4 Extent of Injuries: BBCC **Case: 2008-32570835**
 Accident Class: PROPERTY DAMAGE AND INJURY Police Agency: Num of Veh: 2
 Type Of Accident: COLLISION WITH MOTOR VEHICLE Traffic Control: NO PASSING ZONE
 Manner of Collision: HEAD ON Weather: SNOW
 Road Surface Condition: SNOW/ICE Road Char.: STRAIGHT AND LEVEL Light Condition: DAYLIGHT
 Loc. of Ped/Bicycle: NOT APPLICABLE Action of Ped/Bicycle: NOT APPLICABLE

Accident Location Information System (ALIS)

Date: 11/15/10 11:54

Accident Verbal Description Report

Page: 163

5926 VDR NYS RT 9D from I 84 Exit 11 E.bound Ramps to CR 28**Data in this report covers the period Jun 30, 2005 - Jun 30, 2010****Complete Accident data from NYS DMV is only available thru 6/30/2010**

County: Dutchess Muni: Wappinger(T) Ref. Marker: 9D82033036 Street: ROUTE 9D

***** CONTINUED

Veh :2 CAR/VAN/PICKUP Registered Weight: 3025 State of Registration: NY
 Num of Occupants: 2 Driver's Age: 25 Sex: M Citation Issued: N
 Direction of Travel: SOUTH Public Property Damage: N School Bus Involved: N
 Pre-Accd Action: OVERTAKING
 Apparent Factors: FAILURE TO KEEP RIGHT, PASSING OR LANE USAGE IMPROPERLY

Veh :1 CAR/VAN/PICKUP Registered Weight: 4174 State of Registration: NY
 Num of Occupants: 2 Driver's Age: 31 Sex: F Citation Issued: N
 Direction of Travel: NORTH Public Property Damage: N School Bus Involved: N
 Pre-Accd Action: GOING STRAIGHT AHEAD
 Apparent Factors: UNKNOWN, UNKNOWN

County: Dutchess Muni: Fishkill(T) Ref. Marker: 9D82033010 Street: [Route] 9D

54 Meters North of CRAIGSIDE DR

2/27/2008 Wed 15:11 PM Persons Killed: 0 Persons Injured: 1 Extent of Injuries: C **Case: 2008-32588080**
 Accident Class: INJURY Police Agency: Num of Veh: 2
 Type Of Accident: COLLISION WITH MOTOR VEHICLE Traffic Control: UNKNOWN
 Manner of Collision: UNKNOWN Weather: CLOUDY
 Road Surface Condition: OTHER Road Char.: STRAIGHT AND LEVEL Light Condition: DAYLIGHT
 Loc. of Ped/Bicycle: NOT APPLICABLE Action of Ped/Bicycle: NOT APPLICABLE

Veh :1 CAR/VAN/PICKUP Registered Weight: 5350 State of Registration: NY
 Num of Occupants: 1 Driver's Age: 69 Sex: M Citation Issued: N
 Direction of Travel: SOUTH Public Property Damage: N School Bus Involved: N
 Pre-Accd Action: GOING STRAIGHT AHEAD
 Apparent Factors: DRIVER INATTENTION, UNKNOWN

Veh :2 CAR/VAN/PICKUP Registered Weight: 4440 State of Registration: NY
 Num of Occupants: 1 Driver's Age: 33 Sex: M Citation Issued: Y
 Direction of Travel: SOUTH Public Property Damage: N School Bus Involved: N
 Pre-Accd Action: GOING STRAIGHT AHEAD
 Apparent Factors: UNKNOWN, UNKNOWN

County: Dutchess Muni: Wappinger(T) Ref. Marker: 9D82033035 Street: [Route] 9D

54 Meters North of CRAIGSIDE DR

2/25/2008	Mon 12:11 PM	Persons Killed: 0	Persons Injured: 0	Extent of Injuries:	Case: 2008-32530147
	Accident Class: PROPERTY DAMAGE			Police Agency:	Num of Veh: 2
	Type Of Accident: COLLISION WITH MOTOR VEHICLE				Traffic Control: NONE
	Manner of Collision: REAR END			Weather: CLEAR	Light Condition: DAYLIGHT
	Road Surface Condition: DRY	Road Char.: STRAIGHT AND LEVEL		Action of Ped/Bicycle: NOT APPLICABLE	
	Loc. of Ped/Bicycle: NOT APPLICABLE				
Veh :2	CAR/VAN/PICKUP	Registered Weight: 4500		State of Registration: NY	
	Num of Occupants: 1	Driver's Age: 40		Sex: M	Citation Issued: N
	Direction of Travel: NORTH	Public Property Damage: N			School Bus Involved: N
	Pre-Accd Action: SLOWED OR STOPPING				
	Apparent Factors: UNKNOWN, NOT APPLICABLE				

Accident Location Information System (ALIS)

Date: 11/15/10 11:54

Accident Verbal Description Report

Page: 164

5926 VDR NYS RT 9D from I 84 Exit 11 E.bound Ramps to CR 28**Data in this report covers the period Jun 30, 2005 - Jun 30, 2010****Complete Accident data from NYS DMV is only available thru 6/30/2010**

County: Dutchess Muni: Wappinger(T) Ref. Marker: 9D82033035 Street: [Route] 9D

***** CONTINUED

Veh :1 CAR/VAN/PICKUP Registered Weight: 2597 State of Registration: NY
 Num of Occupants: 1 Driver's Age: 65 Sex: M Citation Issued: N
 Direction of Travel: NORTH Public Property Damage: N School Bus Involved: N
 Pre-Accd Action: SLOWED OR STOPPING
 Apparent Factors: UNSAFE SPEED, FOLLOWING TOO CLOSELY

County: Dutchess Muni: Fishkill(T) Ref. Marker: 9D82033002 Street: [Route] 9D

54 Meters North of CRAIGSIDE DR

2/25/2008 Mon 17:11 PM Persons Killed: 0 Persons Injured: 1 Extent of Injuries: C **Case: 2008-32549711**
 Accident Class: PROPERTY DAMAGE AND INJURY Police Agency: Num of Veh: 4
 Type Of Accident: COLLISION WITH MOTOR VEHICLE Traffic Control: TRAFFIC SIGNAL
 Manner of Collision: OTHER Weather: CLEAR
 Road Surface Condition: DRY Road Char.: STRAIGHT AND LEVEL Light Condition: DUSK
 Loc. of Ped/Bicycle: NOT APPLICABLE Action of Ped/Bicycle: NOT APPLICABLE

Veh :2 CAR/VAN/PICKUP Registered Weight: 3515 State of Registration: NY
 Num of Occupants: 1 Driver's Age: 28 Sex: F Citation Issued: N
 Direction of Travel: NORTH Public Property Damage: N School Bus Involved: N
 Pre-Accd Action: STOPPED IN TRAFFIC
 Apparent Factors: NOT APPLICABLE, NOT APPLICABLE

Veh :1 CAR/VAN/PICKUP Registered Weight: 2743 State of Registration: NY
 Num of Occupants: 1 Driver's Age: 42 Sex: M Citation Issued: N
 Direction of Travel: NORTH Public Property Damage: N School Bus Involved: N
 Pre-Accd Action: STOPPED IN TRAFFIC
 Apparent Factors: NOT APPLICABLE, NOT APPLICABLE

Veh :4 CAR/VAN/PICKUP Registered Weight: 3234 State of Registration: NY
 Num of Occupants: 1 Driver's Age: 45 Sex: F Citation Issued: N
 Direction of Travel: NORTH Public Property Damage: N School Bus Involved: N
 Pre-Accd Action: GOING STRAIGHT AHEAD
 Apparent Factors: DRIVER INATTENTION, NOT APPLICABLE

Veh :3 CAR/VAN/PICKUP Registered Weight: 3494 State of Registration: NY
 Num of Occupants: 2 Driver's Age: 21 Sex: M Citation Issued: N
 Direction of Travel: NORTH Public Property Damage: N School Bus Involved: N
 Pre-Accd Action: STOPPED IN TRAFFIC
 Apparent Factors: NOT APPLICABLE, NOT APPLICABLE

County: Dutchess Muni: Fishkill(T) Ref. Marker: 9D82033005 Street: [Route] 9D
 54 Meters North of CRAIGSIDE DR

2/23/2008 Sat 11:11 AM Persons Killed: 0 Persons Injured: 1 Extent of Injuries: C **Case: 2008-32554345**
 Accident Class: PROPERTY DAMAGE AND INJURY Police Agency: Num of Veh: 2
 Type Of Accident: COLLISION WITH MOTOR VEHICLE Traffic Control: STOP SIGN
 Manner of Collision: HEAD ON Weather: CLOUDY
 Road Surface Condition: DRY Road Char.: STRAIGHT AND LEVEL Light Condition: DAYLIGHT
 Loc. of Ped/Bicycle: NOT APPLICABLE Action of Ped/Bicycle: NOT APPLICABLE

Accident Location Information System (ALIS)

Date: 11/15/10 11:54

Accident Verbal Description Report

Page: 165

5926 VDR NYS RT 9D from I 84 Exit 11 E.bound Ramps to CR 28**Data in this report covers the period Jun 30, 2005 - Jun 30, 2010****Complete Accident data from NYS DMV is only available thru 6/30/2010**

County: Dutchess Muni: Fishkill(T) Ref. Marker: 9D82033005 Street: [Route] 9D

***** CONTINUED

Veh :2 CAR/VAN/PICKUP Registered Weight: 3243 State of Registration: NY
 Num of Occupants: 1 Driver's Age: 23 Sex: M Citation Issued: Y
 Direction of Travel: NORTH Public Property Damage: N School Bus Involved: N
 Pre-Accd Action: MAKING LEFT TURN
 Apparent Factors: FAILURE TO YIELD RIGHT OF WAY, UNKNOWN

Veh :1 TRUCK Registered Weight: State of Registration:
 Num of Occupants: 0 Driver's Age: Sex: Citation Issued:
 Direction of Travel: SOUTH Public Property Damage: N School Bus Involved: N
 Pre-Accd Action: GOING STRAIGHT AHEAD
 Apparent Factors: UNKNOWN, UNKNOWN

County: Dutchess Muni: Fishkill(T) Ref. Marker: 9D82033002 Street: [Route] 9D

54 Meters North of CRAIGSIDE DR

2/15/2008 Fri 20:11 PM Persons Killed: 0 Persons Injured: 2 Extent of Injuries: CC **Case: 2008-32557769**
 Accident Class: PROPERTY DAMAGE AND INJURY Police Agency: Num of Veh: 2
 Type Of Accident: COLLISION WITH MOTOR VEHICLE Traffic Control: TRAFFIC SIGNAL
 Manner of Collision: LEFT TURN (WITH OTHER CAR) Weather: CLEAR
 Road Surface Condition: DRY Road Char.: STRAIGHT AND LEVEL Light Condition: DARK-ROAD LIGHTED
 Loc. of Ped/Bicycle: NOT APPLICABLE Action of Ped/Bicycle: NOT APPLICABLE

Veh :1 CAR/VAN/PICKUP Registered Weight: 3517 State of Registration: NY
 Num of Occupants: 1 Driver's Age: 48 Sex: M Citation Issued: N
 Direction of Travel: NORTH-WEST Public Property Damage: N School Bus Involved: N
 Pre-Accd Action: MAKING LEFT TURN
 Apparent Factors: NOT APPLICABLE, NOT APPLICABLE

Veh :2 CAR/VAN/PICKUP Registered Weight: 2359 State of Registration: NY
 Num of Occupants: 1 Driver's Age: 20 Sex: F Citation Issued: Y
 Direction of Travel: SOUTH Public Property Damage: N School Bus Involved: N
 Pre-Accd Action: GOING STRAIGHT AHEAD
 Apparent Factors: TRAFFIC CONTROL DEVICES DISREGARDED, NOT APPLICABLE

County: Dutchess Muni: Fishkill(T) Ref. Marker: 9D82033002 Street: [Route] 9D

54 Meters North of CRAIGSIDE DR

2/25/2008 Mon 08:11 AM Persons Killed: 0 Persons Injured: 1 Extent of Injuries: C **Case: 2008-32568839**
 Accident Class: PROPERTY DAMAGE AND INJURY Police Agency: Num of Veh: 2
 Type Of Accident: COLLISION WITH MOTOR VEHICLE Traffic Control: TRAFFIC SIGNAL
 Manner of Collision: LEFT TURN (AGAINST OTHER CAR) Weather: CLEAR
 Road Surface Condition: DRY Road Char.: STRAIGHT AND LEVEL Light Condition: DAYLIGHT
 Loc. of Ped/Bicycle: NOT APPLICABLE Action of Ped/Bicycle: NOT APPLICABLE

Veh :2 CAR/VAN/PICKUP Registered Weight: 2218 State of Registration: NY
 Num of Occupants: 1 Driver's Age: 40 Sex: F Citation Issued: Y
 Direction of Travel: NORTH-WEST Public Property Damage: N School Bus Involved: N
 Pre-Accd Action: MAKING LEFT TURN
 Apparent Factors: DRIVER INEXPERIENCE, DRIVER INATTENTION

Accident Location Information System (ALIS)

Date: 11/15/10 11:54

Accident Verbal Description Report

Page: 166

5926 VDR NYS RT 9D from I 84 Exit 11 E.bound Ramps to CR 28**Data in this report covers the period Jun 30, 2005 - Jun 30, 2010****Complete Accident data from NYS DMV is only available thru 6/30/2010**

County: Dutchess Muni: Fishkill(T) Ref. Marker: 9D82033002 Street: [Route] 9D

***** CONTINUED

Veh :1 CAR/VAN/PICKUP Registered Weight: 4399 State of Registration: NY
 Num of Occupants: 1 Driver's Age: 38 Sex: F Citation Issued: N
 Direction of Travel: SOUTH Public Property Damage: N School Bus Involved: N
 Pre-Accd Action: GOING STRAIGHT AHEAD
 Apparent Factors: OTHER (VEHICLE), DRIVER INEXPERIENCE

County: Dutchess Muni: Wappinger(T) Ref. Marker: 9D82033052 Street: ROUTE 9D

327 Meters South of NEW HAMBURG RD

5/23/2008 Fri 16:11 PM Persons Killed: 0 Persons Injured: 0 Extent of Injuries: **Case: 2008-32604219**
 Accident Class: PROPERTY DAMAGE Police Agency: Num of Veh: 1
 Type Of Accident: COLLISION WITH OTHER FIXED OBJECT Traffic Control: NONE
 Manner of Collision: OTHER Weather: CLEAR
 Road Surface Condition: DRY Road Char.: STRAIGHT AND LEVEL Light Condition: DAYLIGHT
 Loc. of Ped/Bicycle: NOT APPLICABLE Action of Ped/Bicycle: NOT APPLICABLE

Veh :1 CAR/VAN/PICKUP Registered Weight: 3072 State of Registration: NY
 Num of Occupants: 1 Driver's Age: 22 Sex: M Citation Issued: N
 Direction of Travel: NORTH Public Property Damage: N School Bus Involved: N
 Pre-Accd Action: GOING STRAIGHT AHEAD
 Apparent Factors: STEERING FAILURE, NOT APPLICABLE

County: Dutchess Muni: Fishkill(T) Ref. Marker: 9D82033001 Street: ROUTE 9D

28 Meters North of RAMP

5/24/2008 Sat 19:11 PM Persons Killed: 0 Persons Injured: 4 Extent of Injuries: CCCC **Case: 2008-32605575**
 Accident Class: PROPERTY DAMAGE AND INJURY Police Agency: Num of Veh: 2
 Type Of Accident: COLLISION WITH MOTOR VEHICLE Traffic Control: TRAFFIC SIGNAL
 Manner of Collision: HEAD ON Weather: CLEAR
 Road Surface Condition: DRY Road Char.: STRAIGHT AND LEVEL Light Condition: DAYLIGHT
 Loc. of Ped/Bicycle: NOT APPLICABLE Action of Ped/Bicycle: NOT APPLICABLE

Veh :1 CAR/VAN/PICKUP Registered Weight: 3891 State of Registration: NY
 Num of Occupants: 1 Driver's Age: 21 Sex: F Citation Issued: Y
 Direction of Travel: NORTH Public Property Damage: N School Bus Involved: N
 Pre-Accd Action: MAKING LEFT TURN
 Apparent Factors: FAILURE TO YIELD RIGHT OF WAY, NOT APPLICABLE

Veh :2 CAR/VAN/PICKUP Registered Weight: 2895 State of Registration: NY
 Num of Occupants: 3 Driver's Age: 65 Sex: M Citation Issued: N
 Direction of Travel: SOUTH Public Property Damage: N School Bus Involved: N
 Pre-Accd Action: GOING STRAIGHT AHEAD
 Apparent Factors: NOT APPLICABLE, NOT APPLICABLE

County: Dutchess Muni: Fishkill(T) Ref. Marker: 9D82033011 Street: ROUTE 9D
3/5/2008 Wed 16:11 PM Persons Killed: 0 Persons Injured: 0 Extent of Injuries: **Case: 2008-32572046**
 Accident Class: PROPERTY DAMAGE Police Agency: Num of Veh: 2
 Type Of Accident: COLLISION WITH MOTOR VEHICLE Traffic Control: TRAFFIC SIGNAL
 Manner of Collision: LEFT TURN (AGAINST OTHER CAR) Weather: CLEAR
 Road Surface Condition: DRY Road Char.: STRAIGHT AND LEVEL Light Condition: DAYLIGHT
 Loc. of Ped/Bicycle: NOT APPLICABLE Action of Ped/Bicycle: NOT APPLICABLE

Accident Location Information System (ALIS)

Date: 11/15/10 11:54

Accident Verbal Description Report

Page: 167

5926 VDR NYS RT 9D from I 84 Exit 11 E.bound Ramps to CR 28**Data in this report covers the period Jun 30, 2005 - Jun 30, 2010****Complete Accident data from NYSDMV is only available thru 6/30/2010**

County: Dutchess Muni: Fishkill(T) Ref. Marker: 9D82033011 Street: ROUTE 9D

***** CONTINUED

Veh :2 CAR/VAN/PICKUP Registered Weight: 3850 State of Registration: NY
 Num of Occupants: 1 Driver's Age: 18 Sex: M Citation Issued: Y
 Direction of Travel: NORTH Public Property Damage: N School Bus Involved: N
 Pre-Accd Action: MAKING LEFT TURN
 Apparent Factors: FAILURE TO YIELD RIGHT OF WAY, UNKNOWN

Veh :1 CAR/VAN/PICKUP Registered Weight: 4701 State of Registration: NY
 Num of Occupants: 1 Driver's Age: 55 Sex: M Citation Issued: N
 Direction of Travel: NORTH Public Property Damage: N School Bus Involved: N
 Pre-Accd Action: GOING STRAIGHT AHEAD
 Apparent Factors: NOT APPLICABLE, UNKNOWN

County: Dutchess Muni: Fishkill(T) Ref. Marker: 9D82033006 Street: ROUTE 9D

AT INTERSECTION WITH ROBERT R KASIN WAY

3/8/2008 Sat 10:11 AM Persons Killed: 0 Persons Injured: 0 Extent of Injuries: **Case: 2008-32572047**
 Accident Class: PROPERTY DAMAGE Police Agency: Num of Veh: 1
 Type Of Accident: COLLISION WITH SIGN POST Traffic Control: NONE
 Manner of Collision: OTHER Weather: RAIN
 Road Surface Condition: WET Road Char.: CURVE AND GRADE Light Condition: DAYLIGHT
 Loc. of Ped/Bicycle: NOT APPLICABLE Action of Ped/Bicycle: NOT APPLICABLE

Veh :1 CAR/VAN/PICKUP Registered Weight: 3640 State of Registration: NY
 Num of Occupants: 2 Driver's Age: 36 Sex: M Citation Issued: N
 Direction of Travel: NORTH Public Property Damage: N School Bus Involved: N
 Pre-Accd Action: GOING STRAIGHT AHEAD
 Apparent Factors: TIRE FAILURE/INADEQUATE, PAVEMENT SLIPPERY

County: Dutchess Muni: Fishkill(T) Ref. Marker: 9D82033002 Street: ROUTE 9D

50 Meters North of RAMP

3/12/2008 Wed 16:11 PM Persons Killed: 0 Persons Injured: 0 Extent of Injuries: **Case: 2008-32582985**
 Accident Class: PROPERTY DAMAGE Police Agency: Num of Veh: 2
 Type Of Accident: COLLISION WITH MOTOR VEHICLE Traffic Control: TRAFFIC SIGNAL
 Manner of Collision: LEFT TURN (AGAINST OTHER CAR) Weather: CLEAR
 Road Surface Condition: DRY Road Char.: STRAIGHT AND LEVEL Light Condition: DAYLIGHT
 Loc. of Ped/Bicycle: NOT APPLICABLE Action of Ped/Bicycle: NOT APPLICABLE

Veh :2	CAR/VAN/PICKUP	Registered Weight: 3848	State of Registration: NY
	Num of Occupants: 1	Driver's Age: 72	Sex: M Citation Issued: N
	Direction of Travel: NORTH-EAST	Public Property Damage: N	School Bus Involved: N
	Pre-Accd Action: MAKING LEFT TURN		
	Apparent Factors: OUTSIDE CAR DISTRACTION, TRAFFIC CONTROL DEVICES DISREGARDED		
Veh :1	CAR/VAN/PICKUP	Registered Weight: 3647	State of Registration: NY
	Num of Occupants: 2	Driver's Age: 19	Sex: F Citation Issued: N
	Direction of Travel: NORTH	Public Property Damage: N	School Bus Involved: N
	Pre-Accd Action: GOING STRAIGHT AHEAD		
	Apparent Factors: NOT APPLICABLE, UNKNOWN		

Accident Location Information System (ALIS)

Date: 11/15/10 11:54

Accident Verbal Description Report

Page: 168

5926 VDR NYS RT 9D from I 84 Exit 11 E.bound Ramps to CR 28**Data in this report covers the period Jun 30, 2005 - Jun 30, 2010****Complete Accident data from NYS DMV is only available thru 6/30/2010**

County: Dutchess Muni: Fishkill(T) Ref. Marker: 9D82033002 Street: ROUTE 9D

39 Meters North of RAMP

3/27/2008 Thu 20:11 PM Persons Killed: 0 Persons Injured: 1 Extent of Injuries: C **Case: 2008-32577993**
 Accident Class: PROPERTY DAMAGE AND INJURY Police Agency: Num of Veh: 2
 Type Of Accident: COLLISION WITH MOTOR VEHICLE Traffic Control: TRAFFIC SIGNAL Weather: CLEAR
 Manner of Collision: LEFT TURN (AGAINST OTHER CAR) Light Condition: DARK-ROAD LIGHTED
 Road Surface Condition: DRY Road Char.: STRAIGHT AND LEVEL Action of Ped/Bicycle: NOT APPLICABLE
 Loc. of Ped/Bicycle: NOT APPLICABLE

Veh :2 CAR/VAN/PICKUP Registered Weight: 3516 State of Registration: NY
 Num of Occupants: 2 Driver's Age: 47 Sex: M Citation Issued: N
 Direction of Travel: SOUTH Public Property Damage: N School Bus Involved: N
 Pre-Accd Action: GOING STRAIGHT AHEAD
 Apparent Factors: NOT APPLICABLE, UNKNOWN

Veh :1 CAR/VAN/PICKUP Registered Weight: 8800 State of Registration: NY
 Num of Occupants: 1 Driver's Age: 73 Sex: F Citation Issued: N
 Direction of Travel: NORTH Public Property Damage: N School Bus Involved: N
 Pre-Accd Action: MAKING LEFT TURN
 Apparent Factors: FAILURE TO YIELD RIGHT OF WAY, UNKNOWN

County: Dutchess Muni: Fishkill(T) Ref. Marker: 9D82033008 Street: ROUTE 9D

3/19/2008 Wed 17:11 PM Persons Killed: 0 Persons Injured: 0 Extent of Injuries: **Case: 2008-32583315**
 Accident Class: PROPERTY DAMAGE Police Agency: Num of Veh: 1
 Type Of Accident: COLLISION WITH DEER Traffic Control: NONE
 Manner of Collision: OTHER Weather: RAIN
 Road Surface Condition: WET Road Char.: STRAIGHT AND LEVEL Light Condition: DUSK
 Loc. of Ped/Bicycle: NOT APPLICABLE Action of Ped/Bicycle: NOT APPLICABLE

Veh :1 CAR/VAN/PICKUP Registered Weight: 3173 State of Registration: NY
 Num of Occupants: 1 Driver's Age: 22 Sex: F Citation Issued: N
 Direction of Travel: SOUTH Public Property Damage: N School Bus Involved: N
 Pre-Accd Action: GOING STRAIGHT AHEAD
 Apparent Factors: ANIMAL'S ACTION, UNKNOWN

County: Dutchess Muni: Wappinger(T) Ref. Marker: 9D82033037 Street: STATE HWY 9D
 AT INTERSECTION WITH OLD STATE RD

3/26/2008 Wed 18:11 PM Persons Killed: 0 Persons Injured: 0 Extent of Injuries: **Case: 2008-32596306**
Accident Class: PROPERTY DAMAGE Police Agency: Num of Veh: 2
Type Of Accident: COLLISION WITH MOTOR VEHICLE Traffic Control: NO PASSING ZONE
Manner of Collision: OVERTAKING Weather: CLEAR
Road Surface Condition: DRY Road Char.: STRAIGHT AND LEVEL Light Condition: DAYLIGHT
Loc. of Ped/Bicycle: NOT APPLICABLE Action of Ped/Bicycle: NOT APPLICABLE

Accident Location Information System (ALIS)

Date: 11/15/10 11:54

Accident Verbal Description Report

Page: 169

5926 VDR NYS RT 9D from I 84 Exit 11 E.bound Ramps to CR 28**Data in this report covers the period Jun 30, 2005 - Jun 30, 2010****Complete Accident data from NYS DMV is only available thru 6/30/2010**

County: Dutchess Muni: Wappinger(T) Ref. Marker: 9D82033037 Street: STATE HWY 9D

***** CONTINUED

Veh :2 CAR/VAN/PICKUP Registered Weight: 2360 State of Registration: NY
 Num of Occupants: 1 Driver's Age: 30 Sex: M Citation Issued: N
 Direction of Travel: NORTH Public Property Damage: N School Bus Involved: N
 Pre-Accd Action: GOING STRAIGHT AHEAD
 Apparent Factors: UNSAFE SPEED, FOLLOWING TOO CLOSELY

Veh :1 CAR/VAN/PICKUP Registered Weight: 3472 State of Registration: NY
 Num of Occupants: 1 Driver's Age: 46 Sex: F Citation Issued: N
 Direction of Travel: NORTH Public Property Damage: N School Bus Involved: N
 Pre-Accd Action: STOPPED IN TRAFFIC
 Apparent Factors: NOT APPLICABLE, UNKNOWN

County: Dutchess Muni: Fishkill(T) Ref. Marker: 9D82033002 Street: ROUTE 9D
39 Meters North of RAMP

3/17/2008 Mon 06:11 AM Persons Killed: 0 Persons Injured: 0 Extent of Injuries: **Case: 2008-32564935**
 Accident Class: PROPERTY DAMAGE Police Agency: Num of Veh: 2
 Type Of Accident: COLLISION WITH MOTOR VEHICLE Traffic Control: TRAFFIC SIGNAL Weather: CLEAR
 Manner of Collision: LEFT TURN (AGAINST OTHER CAR)
 Road Surface Condition: DRY Road Char.: STRAIGHT AND LEVEL Light Condition: DARK-ROAD LIGHTED
 Loc. of Ped/Bicycle: NOT APPLICABLE Action of Ped/Bicycle: NOT APPLICABLE

Veh :2 CAR/VAN/PICKUP Registered Weight: 3028 State of Registration: NY
 Num of Occupants: 1 Driver's Age: 43 Sex: M Citation Issued: N
 Direction of Travel: NORTH-WEST Public Property Damage: N School Bus Involved: N
 Pre-Accd Action: MAKING LEFT TURN
 Apparent Factors: FAILURE TO YIELD RIGHT OF WAY, UNKNOWN

Veh :1 CAR/VAN/PICKUP Registered Weight: 2725 State of Registration: NY
 Num of Occupants: 1 Driver's Age: 33 Sex: M Citation Issued: N
 Direction of Travel: SOUTH Public Property Damage: N School Bus Involved: N
 Pre-Accd Action: GOING STRAIGHT AHEAD
 Apparent Factors: UNKNOWN, UNKNOWN

County: Dutchess Muni: Fishkill(T) Ref. Marker: 9D82033022 Street: STATE HWY 9D

AT INTERSECTION WITH RED SCHOOLHOUSE RD

3/18/2008 Tue 09:11 AM Persons Killed: 0 Persons Injured: 1 Extent of Injuries: C **Case: 2008-32565254**
 Accident Class: PROPERTY DAMAGE AND INJURY Police Agency: Num of Veh: 2
 Type Of Accident: COLLISION WITH MOTOR VEHICLE Traffic Control: TRAFFIC SIGNAL
 Manner of Collision: LEFT TURN (AGAINST OTHER CAR) Weather: CLEAR
 Road Surface Condition: DRY Road Char.: STRAIGHT AND LEVEL Light Condition: DAYLIGHT
 Loc. of Ped/Bicycle: NOT APPLICABLE Action of Ped/Bicycle: NOT APPLICABLE

Veh :1 OTHER Registered Weight: State of Registration: PA
 Num of Occupants: 1 Driver's Age: 22 Sex: M Citation Issued: N
 Direction of Travel: NORTH Public Property Damage: N School Bus Involved: N
 Pre-Accd Action: STOPPED IN TRAFFIC
 Apparent Factors: UNKNOWN, UNKNOWN

Accident Location Information System (ALIS)

Date: 11/15/10 11:54

Accident Verbal Description Report

Page: 17C

5926 VDR NYS RT 9D from I 84 Exit 11 E.bound Ramps to CR 28**Data in this report covers the period Jun 30, 2005 - Jun 30, 2010****Complete Accident data from NYS DMV is only available thru 6/30/2010**

County: Dutchess Muni: Fishkill(T) Ref. Marker: 9D82033022 Street: STATE HWY 9D

***** CONTINUED

Veh :2 CAR/VAN/PICKUP Registered Weight: 2547 State of Registration: NY
 Num of Occupants: 1 Driver's Age: 18 Sex: F Citation Issued: N
 Direction of Travel: NORTH Public Property Damage: N School Bus Involved: N
 Pre-Accd Action: GOING STRAIGHT AHEAD
 Apparent Factors: UNKNOWN, DRIVER INATTENTION

County: Dutchess Muni: Fishkill(T) Ref. Marker: 9D82033015 Street: [Route] 9D

54 Meters North of CRAIGSIDE DR

4/27/2008 Sun 20:11 PM Persons Killed: 0 Persons Injured: 0 Extent of Injuries: **Case: 2008-32613110**
 Accident Class: PROPERTY DAMAGE Police Agency: Num of Veh: 3
 Type Of Accident: COLLISION WITH MOTOR VEHICLE Traffic Control: NONE
 Manner of Collision: OTHER Weather: CLOUDY
 Road Surface Condition: DRY Road Char.: STRAIGHT/ GRADE Light Condition: DARK-ROAD UNLIGHTED
 Loc. of Ped/Bicycle: NOT APPLICABLE Action of Ped/Bicycle: NOT APPLICABLE

Veh :3 CAR/VAN/PICKUP Registered Weight: 3118 State of Registration: NY
 Num of Occupants: 1 Driver's Age: 45 Sex: F Citation Issued: N
 Direction of Travel: NORTH Public Property Damage: N School Bus Involved: N
 Pre-Accd Action: MAKING LEFT TURN
 Apparent Factors: UNKNOWN, UNKNOWN

Veh :1 CAR/VAN/PICKUP Registered Weight: 1915 State of Registration: NY
 Num of Occupants: 1 Driver's Age: 20 Sex: M Citation Issued: Y
 Direction of Travel: NORTH Public Property Damage: N School Bus Involved: N
 Pre-Accd Action: GOING STRAIGHT AHEAD
 Apparent Factors: DRIVER INATTENTION, FOLLOWING TOO CLOSELY

Veh :2 CAR/VAN/PICKUP Registered Weight: 3290 State of Registration: NY
 Num of Occupants: 1 Driver's Age: 26 Sex: M Citation Issued: N
 Direction of Travel: NORTH Public Property Damage: N School Bus Involved: N
 Pre-Accd Action: STOPPED IN TRAFFIC
 Apparent Factors: UNKNOWN, UNKNOWN

County: Dutchess Muni: Wappinger(T) Ref. Marker: 9D82033042 Street: ROUTE 9D

319 Meters South of RAMP

4/5/2008 Sat 10:11 AM Persons Killed: 0 Persons Injured: 0 Extent of Injuries: **Case: 2008-32568403**
 Accident Class: PROPERTY DAMAGE Police Agency: Num of Veh: 2
 Type Of Accident: COLLISION WITH MOTOR VEHICLE Traffic Control: NO PASSING ZONE
 Manner of Collision: LEFT TURN (AGAINST OTHER CAR) Weather: CLOUDY
 Road Surface Condition: DRY Road Char.: CURVE AND LEVEL Light Condition: DAYLIGHT
 Loc. of Ped/Bicycle: NOT APPLICABLE Action of Ped/Bicycle: NOT APPLICABLE

Veh :1 CAR/VAN/PICKUP Registered Weight: 2498 State of Registration: NY
 Num of Occupants: 1 Driver's Age: 18 Sex: F Citation Issued: N
 Direction of Travel: NORTH Public Property Damage: N School Bus Involved: N
 Pre-Accd Action: GOING STRAIGHT AHEAD
 Apparent Factors: NOT APPLICABLE, NOT APPLICABLE

Accident Location Information System (ALIS)

Date: 11/15/10 11:54

Accident Verbal Description Report

Page: 171

5926 VDR NYS RT 9D from I 84 Exit 11 E.bound Ramps to CR 28**Data in this report covers the period Jun 30, 2005 - Jun 30, 2010****Complete Accident data from NYS DMV is only available thru 6/30/2010**

County: Dutchess Muni: Wappinger(T) Ref. Marker: 9D82033042 Street: ROUTE 9D

**** CONTINUED

Veh :2 CAR/VAN/PICKUP Registered Weight: 3796 State of Registration: NY
 Num of Occupants: 1 Driver's Age: 34 Sex: M Citation Issued: N
 Direction of Travel: NORTH-EAST Public Property Damage: N School Bus Involved: N
 Pre-Accd Action: MAKING LEFT TURN
 Apparent Factors: FAILURE TO YIELD RIGHT OF WAY, NOT APPLICABLE

County: Dutchess Muni: Fishkill(T) Ref. Marker: 9D82033027 Street: ROUTE 9D

60 Meters North of BAXTERTOWN RD

4/10/2008 Thu 08:11 AM Persons Killed: 0 Persons Injured: 0 Extent of Injuries: **Case: 2008-32568636**
 Accident Class: PROPERTY DAMAGE Police Agency: Num of Veh: 2
 Type Of Accident: COLLISION WITH MOTOR VEHICLE Traffic Control: NO PASSING ZONE
 Manner of Collision: REAR END Weather: CLEAR
 Road Surface Condition: DRY Road Char.: STRAIGHT AT HILLCREST Light Condition: DAYLIGHT
 Loc. of Ped/Bicycle: NOT APPLICABLE Action of Ped/Bicycle: NOT APPLICABLE

Veh :1 CAR/VAN/PICKUP Registered Weight: 4376 State of Registration: NY
 Num of Occupants: 1 Driver's Age: 28 Sex: M Citation Issued: N
 Direction of Travel: NORTH Public Property Damage: N School Bus Involved: N
 Pre-Accd Action: STOPPED IN TRAFFIC
 Apparent Factors: NOT APPLICABLE, NOT APPLICABLE

Veh :2 CAR/VAN/PICKUP Registered Weight: 3315 State of Registration: NY
 Num of Occupants: 1 Driver's Age: 27 Sex: F Citation Issued: N
 Direction of Travel: NORTH Public Property Damage: N School Bus Involved: N
 Pre-Accd Action: GOING STRAIGHT AHEAD
 Apparent Factors: NOT APPLICABLE, FOLLOWING TOO CLOSELY

County: Dutchess Muni: Fishkill(T) Ref. Marker: 84I82021007 Street: I 84

290 Meters West of RAMP

4/26/2008 Sat 03:11 AM Persons Killed: 0 Persons Injured: 2 Extent of Injuries: CC **Case: 2008-32628139**
 Accident Class: PROPERTY DAMAGE AND INJURY Police Agency: Num of Veh: 1
 Type Of Accident: COLL. W/EARTH ELE./ROCK CUT/DITCH Traffic Control: OTHER
 Manner of Collision: OTHER Weather: CLEAR
 Road Surface Condition: DRY Road Char.: CURVE AND GRADE Light Condition: DARK-ROAD UNLIGHTED
 Loc. of Ped/Bicycle: NOT APPLICABLE Action of Ped/Bicycle: NOT APPLICABLE

Veh :1 CAR/VAN/PICKUP Registered Weight: 2500 State of Registration: NY
 Num of Occupants: 2 Driver's Age: 17 Sex: F Citation Issued: Y
 Direction of Travel: WEST Public Property Damage: N School Bus Involved: N
 Pre-Accd Action: MERGING
 Apparent Factors: UNSAFE SPEED, ALCOHOL INVOLVEMENT

County: Dutchess Muni: Fishkill(T) Ref. Marker: Street: HUDSON VIEW DR
 AT INTERSECTION WITH ROUTE 9D

4/6/2008 Sun 13:11 PM Persons Killed: 0 Persons Injured: 1 Extent of Injuries: C **Case: 2008-32603860**
 Accident Class: INJURY Police Agency:
 Type Of Accident: COLLISION WITH MOTOR VEHICLE Num of Veh: 2
 Manner of Collision: REAR END Traffic Control: STOP SIGN
 Road Surface Condition: DRY Weather: CLOUDY
 Road Char.: CURVE AND GRADE Light Condition: DAYLIGHT
 Loc. of Ped/Bicycle: NOT APPLICABLE Action of Ped/Bicycle: NOT APPLICABLE

Accident Location Information System (ALIS)

Date: 11/15/10 11:54

Accident Verbal Description Report

Page: 172

5926 VDR NYS RT 9D from I 84 Exit 11 E.bound Ramps to CR 28**Data in this report covers the period Jun 30, 2005 - Jun 30, 2010****Complete Accident data from NYSDMV is only available thru 6/30/2010**

County: Dutchess Muni: Fishkill(T) Ref. Marker: Street: HUDSON VIEW DR

***** CONTINUED

Veh :2 CAR/VAN/PICKUP Registered Weight: 2955 State of Registration: NY
 Num of Occupants: 1 Driver's Age: 18 Sex: M Citation Issued: N
 Direction of Travel: EAST Public Property Damage: N School Bus Involved: N
 Pre-Accd Action: SLOWED OR STOPPING
 Apparent Factors: DRIVER INATTENTION, NOT APPLICABLE

Veh :1 CAR/VAN/PICKUP Registered Weight: 3527 State of Registration: NY
 Num of Occupants: 2 Driver's Age: 53 Sex: F Citation Issued: N
 Direction of Travel: NORTH-EAST Public Property Damage: N School Bus Involved: N
 Pre-Accd Action: STARTING IN TRAFFIC
 Apparent Factors: NOT APPLICABLE, NOT APPLICABLE

County: Dutchess Muni: Fishkill(T) Ref. Marker: 9D82033008 Street: ROUTE 9D
5/28/2008 Wed 16:11 PM Persons Killed: 0 Persons Injured: 0 Extent of Injuries: **Case: 2008-32617246**
 Accident Class: PROPERTY DAMAGE Police Agency: Num of Veh: 2
 Type Of Accident: COLLISION WITH MOTOR VEHICLE Traffic Control: NONE
 Manner of Collision: OVERTAKING Weather: CLEAR
 Road Surface Condition: DRY Road Char.: STRAIGHT AND LEVEL Light Condition: DAYLIGHT
 Loc. of Ped/Bicycle: NOT APPLICABLE Action of Ped/Bicycle: NOT APPLICABLE

Veh :1 CAR/VAN/PICKUP Registered Weight: State of Registration: SC
 Num of Occupants: 1 Driver's Age: 43 Sex: M Citation Issued: Y
 Direction of Travel: SOUTH Public Property Damage: N School Bus Involved: N
 Pre-Accd Action: GOING STRAIGHT AHEAD
 Apparent Factors: NOT APPLICABLE, NOT APPLICABLE

Veh :2 CAR/VAN/PICKUP Registered Weight: 3483 State of Registration: NY
 Num of Occupants: 1 Driver's Age: 24 Sex: M Citation Issued: Y
 Direction of Travel: SOUTH Public Property Damage: N School Bus Involved: N
 Pre-Accd Action: MERGING
 Apparent Factors: FAILURE TO YIELD RIGHT OF WAY, AGGRESSIVE DRIVING/ROAD RAGE

County: Dutchess Muni: Fishkill(T) Ref. Marker: 9D82033022 Street: ROUTE 9D
 38 Meters South of RED SCHOOLHOUSE RD

8/9/2008 Sat 18:11 PM Persons Killed: 0 Persons Injured: 0 Extent of Injuries: **Case: 2008-32688331**
 Accident Class: NON-REPORTABLE Police Agency: Num of Veh: 2
 Type Of Accident: COLLISION WITH MOTOR VEHICLE Traffic Control: TRAFFIC SIGNAL
 Manner of Collision: REAR END Weather: CLEAR
 Road Surface Condition: DRY Road Char.: STRAIGHT AND LEVEL Light Condition: DAYLIGHT
 Loc. of Ped/Bicycle: NOT APPLICABLE Action of Ped/Bicycle: NOT APPLICABLE

Veh :1 CAR/VAN/PICKUP Registered Weight: State of Registration: NY
 Num of Occupants: 1 Driver's Age: 72 Sex: M Citation Issued: N
 Direction of Travel: NORTH Public Property Damage: N School Bus Involved: N
 Pre-Accd Action: GOING STRAIGHT AHEAD
 Apparent Factors: FOLLOWING TOO CLOSELY, NOT APPLICABLE

Accident Location Information System (ALIS)

Date: 11/15/10 11:54

Accident Verbal Description Report

Page: 173

5926 VDR NYS RT 9D from I 84 Exit 11 E.bound Ramps to CR 28**Data in this report covers the period Jun 30, 2005 - Jun 30, 2010****Complete Accident data from NYS DMV is only available thru 6/30/2010**

County: Dutchess Muni: Fishkill(T) Ref. Marker: 9D82033022 Street: ROUTE 9D

***** CONTINUED

Veh :2 CAR/VAN/PICKUP Registered Weight: State of Registration: NY
 Num of Occupants: 3 Driver's Age: 19 Sex: F Citation Issued: N
 Direction of Travel: NORTH Public Property Damage: N School Bus Involved: N
 Pre-Accd Action: SLOWED OR STOPPING
 Apparent Factors: NOT APPLICABLE, NOT APPLICABLE

County: Dutchess Muni: Wappinger(T) Ref. Marker: Street: OLD STATE RD
 AT INTERSECTION WITH ROUTE 9D

5/3/2008 Sat 07:11 AM Persons Killed: 0 Persons Injured: 0 Extent of Injuries: **Case: 2008-32584983**
 Accident Class: PROPERTY DAMAGE Police Agency: Num of Veh: 1
 Type Of Accident: COLLISION WITH SIGN POST Traffic Control: NONE
 Manner of Collision: OTHER Weather: CLOUDY
 Road Surface Condition: WET Road Char.: CURVE AND GRADE Light Condition: DAYLIGHT
 Loc. of Ped/Bicycle: NOT APPLICABLE Action of Ped/Bicycle: NOT APPLICABLE

Veh :1 CAR/VAN/PICKUP Registered Weight: 3640 State of Registration: NY
 Num of Occupants: 1 Driver's Age: 57 Sex: M Citation Issued: N
 Direction of Travel: SOUTH Public Property Damage: Y School Bus Involved: N
 Pre-Accd Action: GOING STRAIGHT AHEAD
 Apparent Factors: REACTION TO OTHER UNINVOLVED VEHICL, NOT APPLICABLE

County: Dutchess Muni: Wappinger(T) Ref. Marker: 9D82033039 Street: ROUTE 9D
 342 Meters North of OLD STATE RD

5/3/2008 Sat 19:11 PM Persons Killed: 0 Persons Injured: 0 Extent of Injuries: **Case: 2008-32585179**
 Accident Class: PROPERTY DAMAGE Police Agency: Num of Veh: 1
 Type Of Accident: COLLISION WITH DEER Traffic Control: NONE
 Manner of Collision: OTHER Weather: CLEAR
 Road Surface Condition: DRY Road Char.: STRAIGHT AND LEVEL Light Condition: DUSK
 Loc. of Ped/Bicycle: NOT APPLICABLE Action of Ped/Bicycle: NOT APPLICABLE

Veh :1 CAR/VAN/PICKUP Registered Weight: 7100 State of Registration: NY
 Num of Occupants: 1 Driver's Age: 49 Sex: M Citation Issued: N
 Direction of Travel: SOUTH Public Property Damage: N School Bus Involved: N
 Pre-Accd Action: GOING STRAIGHT AHEAD
 Apparent Factors: NOT APPLICABLE, ANIMAL'S ACTION

County: Dutchess Muni: Wappinger(T) Ref. Marker: 9D82033045 Street: ROUTE 9D
207 Meters North of OLD STATE RD

5/7/2008	Wed 16:11 PM	Persons Killed: 0	Persons Injured: 1	Extent of Injuries: C	Case: 2008-32588907
	Accident Class: INJURY		Police Agency:		Num of Veh: 2
	Type Of Accident: COLLISION WITH MOTOR VEHICLE				Traffic Control: NO PASSING ZONE
	Manner of Collision: REAR END				Weather: CLOUDY
	Road Surface Condition: DRY	Road Char.: STRAIGHT/ GRADE			Light Condition: DAYLIGHT
	Loc. of Ped/Bicycle: NOT APPLICABLE			Action of Ped/Bicycle: NOT APPLICABLE	

Accident Location Information System (ALIS)

Date: 11/15/10 11:54

Accident Verbal Description Report

Page: 174

5926 VDR NYS RT 9D from I 84 Exit 11 E.bound Ramps to CR 28**Data in this report covers the period Jun 30, 2005 - Jun 30, 2010****Complete Accident data from NYS DMV is only available thru 6/30/2010**

County: Dutchess Muni: Wappinger(T) Ref. Marker: 9D82033045 Street: ROUTE 9D

***** CONTINUED

Veh :1 CAR/VAN/PICKUP Registered Weight: 3066 State of Registration: NY
 Num of Occupants: 1 Driver's Age: 48 Sex: F Citation Issued: N
 Direction of Travel: NORTH Public Property Damage: N School Bus Involved: N
 Pre-Accd Action: SLOWED OR STOPPING
 Apparent Factors: NOT APPLICABLE, NOT APPLICABLE

Veh :2 CAR/VAN/PICKUP Registered Weight: 4426 State of Registration: NY
 Num of Occupants: 1 Driver's Age: 19 Sex: F Citation Issued: N
 Direction of Travel: NORTH Public Property Damage: N School Bus Involved: N
 Pre-Accd Action: STARTING IN TRAFFIC
 Apparent Factors: FOLLOWING TOO CLOSELY, NOT APPLICABLE

County: Dutchess Muni: Wappinger(T) Ref. Marker: 9D82033038 Street: STATE HWY 9D

157 Meters North of OLD STATE RD

5/10/2008 Sat 15:11 PM Persons Killed: 0 Persons Injured: 1 Extent of Injuries: C **Case: 2008-32593009**
 Accident Class: PROPERTY DAMAGE AND INJURY Police Agency: Num of Veh: 2
 Type Of Accident: COLLISION WITH MOTOR VEHICLE Traffic Control: NONE
 Manner of Collision: REAR END Weather: CLEAR
 Road Surface Condition: DRY Road Char.: STRAIGHT AND LEVEL Light Condition: DAYLIGHT
 Loc. of Ped/Bicycle: NOT APPLICABLE Action of Ped/Bicycle: NOT APPLICABLE

Veh :1 MOTORCYCLE Registered Weight: 745 State of Registration: NY
 Num of Occupants: 1 Driver's Age: 52 Sex: M Citation Issued: N
 Direction of Travel: NORTH Public Property Damage: N School Bus Involved: N
 Pre-Accd Action: GOING STRAIGHT AHEAD
 Apparent Factors: FOLLOWING TOO CLOSELY, NOT APPLICABLE

Veh :2 CAR/VAN/PICKUP Registered Weight: 3250 State of Registration: NY
 Num of Occupants: 1 Driver's Age: 26 Sex: F Citation Issued: N
 Direction of Travel: NORTH Public Property Damage: N School Bus Involved: N
 Pre-Accd Action: SLOWED OR STOPPING
 Apparent Factors: NOT APPLICABLE, NOT APPLICABLE

County: Dutchess Muni: Wappinger(T) Ref. Marker: 9D82033034 Street: [Route] 9D

54 Meters North of CRAIGSIDE DR

6/22/2008	Sun 13:11 PM	Persons Killed: 0	Persons Injured: 0	Extent of Injuries:	Case: 2008-32641057
	Accident Class: NON-REPORTABLE			Police Agency:	Num of Veh: 2
	Type Of Accident: COLLISION WITH MOTOR VEHICLE			Traffic Control: NO PASSING ZONE	
	Manner of Collision: REAR END			Weather: CLOUDY	
	Road Surface Condition: DRY	Road Char.: STRAIGHT AND LEVEL		Light Condition: DAYLIGHT	
	Loc. of Ped/Bicycle: NOT APPLICABLE		Action of Ped/Bicycle: NOT APPLICABLE		
Veh :1	CAR/VAN/PICKUP	Registered Weight:		State of Registration: NY	
	Num of Occupants: 2	Driver's Age: 18		Sex: M	Citation Issued: N
	Direction of Travel: NORTH	Public Property Damage: N			School Bus Involved: N
	Pre-Accd Action: SLOWED OR STOPPING				
	Apparent Factors: NOT APPLICABLE, NOT APPLICABLE				

Accident Location Information System (ALIS)

Date: 11/15/10 11:54

Accident Verbal Description Report

Page: 175

5926 VDR NYS RT 9D from I 84 Exit 11 E.bound Ramps to CR 28**Data in this report covers the period Jun 30, 2005 - Jun 30, 2010****Complete Accident data from NYS DMV is only available thru 6/30/2010**

County: Dutchess Muni: Wappinger(T) Ref. Marker: 9D82033034 Street: [Route] 9D

***** CONTINUED

Veh :2 CAR/VAN/PICKUP Registered Weight: State of Registration: NY
 Num of Occupants: 1 Driver's Age: 44 Sex: F Citation Issued: N
 Direction of Travel: NORTH Public Property Damage: N School Bus Involved: N
 Pre-Accd Action: GOING STRAIGHT AHEAD
 Apparent Factors: FOLLOWING TOO CLOSELY, NOT APPLICABLE

County: Dutchess Muni: Wappinger(T) Ref. Marker: 9D82033051 Street: ROUTE 9D

15 Meters North of KETCHAMTOWN RD

5/15/2008 Thu 15:11 PM Persons Killed: 0 Persons Injured: 0 Extent of Injuries: **Case: 2008-32601801**
 Accident Class: PROPERTY DAMAGE Police Agency: Num of Veh: 3
 Type Of Accident: COLLISION WITH MOTOR VEHICLE Traffic Control: NO PASSING ZONE
 Manner of Collision: OTHER Weather: CLOUDY
 Road Surface Condition: DRY Road Char.: CURVE AND LEVEL Light Condition: DAYLIGHT
 Loc. of Ped/Bicycle: NOT APPLICABLE Action of Ped/Bicycle: NOT APPLICABLE

Veh :1 CAR/VAN/PICKUP Registered Weight: 4781 State of Registration: NY
 Num of Occupants: 1 Driver's Age: 61 Sex: M Citation Issued: N
 Direction of Travel: SOUTH Public Property Damage: N School Bus Involved: N
 Pre-Accd Action: GOING STRAIGHT AHEAD
 Apparent Factors: FOLLOWING TOO CLOSELY, OUTSIDE CAR DISTRACTION

Veh :2 CAR/VAN/PICKUP Registered Weight: 2404 State of Registration: NY
 Num of Occupants: 1 Driver's Age: 26 Sex: M Citation Issued: N
 Direction of Travel: SOUTH Public Property Damage: N School Bus Involved: N
 Pre-Accd Action: STOPPED IN TRAFFIC
 Apparent Factors: NOT APPLICABLE, NOT APPLICABLE

Veh :3 CAR/VAN/PICKUP Registered Weight: 3296 State of Registration: NY
 Num of Occupants: 1 Driver's Age: 22 Sex: M Citation Issued: N
 Direction of Travel: SOUTH Public Property Damage: N School Bus Involved: N
 Pre-Accd Action: STOPPED IN TRAFFIC
 Apparent Factors: NOT APPLICABLE, NOT APPLICABLE

County: Dutchess Muni: Fishkill(T) Ref. Marker: 9D82033010 Street: [Route] 9D

54 Meters North of CRAIGSIDE DR

4/30/2008 Wed 17:11 PM Persons Killed: 0 Persons Injured: 0 Extent of Injuries: **Case: 2008-32611403**
 Accident Class: PROPERTY DAMAGE Police Agency: Num of Veh: 2
 Type Of Accident: COLLISION WITH MOTOR VEHICLE Traffic Control: TRAFFIC SIGNAL
 Manner of Collision: REAR END Weather: CLEAR
 Road Surface Condition: DRY Road Char.: STRAIGHT AND LEVEL Light Condition: DAYLIGHT
 Loc. of Ped/Bicycle: NOT APPLICABLE Action of Ped/Bicycle: NOT APPLICABLE

Veh :1 CAR/VAN/PICKUP Registered Weight: 3366 State of Registration: NY
 Num of Occupants: 1 Driver's Age: 44 Sex: M Citation Issued: N
 Direction of Travel: NORTH Public Property Damage: N School Bus Involved: N
 Pre-Accd Action: GOING STRAIGHT AHEAD
 Apparent Factors: DRIVER INATTENTION, UNKNOWN

Accident Location Information System (ALIS)

Date: 11/15/10 11:54

Accident Verbal Description Report

Page: 176

5926 VDR NYS RT 9D from I 84 Exit 11 E.bound Ramps to CR 28**Data in this report covers the period Jun 30, 2005 - Jun 30, 2010****Complete Accident data from NYS DMV is only available thru 6/30/2010**

County: Dutchess Muni: Fishkill(T) Ref. Marker: 9D82033010 Street: [Route] 9D

***** CONTINUED

Veh :2 CAR/VAN/PICKUP Registered Weight: 3269 State of Registration: NY
 Num of Occupants: 2 Driver's Age: 25 Sex: M Citation Issued: N
 Direction of Travel: NORTH Public Property Damage: N School Bus Involved: N
 Pre-Accd Action: STOPPED IN TRAFFIC
 Apparent Factors: NOT APPLICABLE, UNKNOWN

County: Dutchess Muni: Fishkill(T) Ref. Marker: Street: CASTLE POINT RD

1 Meters North of ROUTE 9D

7/28/2008 Mon 16:11 PM Persons Killed: 0 Persons Injured: 0 Extent of Injuries: **Case: 2008-32677958**
 Accident Class: NON-REPORTABLE Police Agency: Num of Veh: 2
 Type Of Accident: COLLISION WITH MOTOR VEHICLE Traffic Control: STOP SIGN
 Manner of Collision: OVERTAKING Weather: CLEAR
 Road Surface Condition: DRY Road Char.: STRAIGHT AND LEVEL Light Condition: DAYLIGHT
 Loc. of Ped/Bicycle: NOT APPLICABLE Action of Ped/Bicycle: NOT APPLICABLE

Veh :1 CAR/VAN/PICKUP Registered Weight: State of Registration: NY
 Num of Occupants: 1 Driver's Age: 55 Sex: F Citation Issued: N
 Direction of Travel: SOUTH-EAST Public Property Damage: N School Bus Involved: N
 Pre-Accd Action: STOPPED IN TRAFFIC
 Apparent Factors: NOT APPLICABLE, NOT APPLICABLE

Veh :2 CAR/VAN/PICKUP Registered Weight: State of Registration: NY
 Num of Occupants: 1 Driver's Age: 22 Sex: F Citation Issued: N
 Direction of Travel: SOUTH-EAST Public Property Damage: N School Bus Involved: N
 Pre-Accd Action: OVERTAKING
 Apparent Factors: PASSING OR LANE USAGE IMPROPERLY, NOT APPLICABLE

County: Dutchess Muni: Wappinger(T) Ref. Marker: 9D82033036 Street: STATE HWY 9D

108 Meters South of STONEYKILL RD

7/26/2008 Sat 14:11 PM Persons Killed: 0 Persons Injured: 0 Extent of Injuries: **Case: 2008-32679146**
 Accident Class: NON-REPORTABLE Police Agency: Num of Veh: 2
 Type Of Accident: COLLISION WITH MOTOR VEHICLE Traffic Control: NO PASSING ZONE
 Manner of Collision: REAR END Weather: CLEAR
 Road Surface Condition: DRY Road Char.: STRAIGHT AND LEVEL Light Condition: DAYLIGHT
 Loc. of Ped/Bicycle: NOT APPLICABLE Action of Ped/Bicycle: NOT APPLICABLE

Veh :1	CAR/VAN/PICKUP	Registered Weight:	State of Registration: NY
	Num of Occupants: 1	Driver's Age: 35	Sex: M Citation Issued: N
	Direction of Travel: NORTH	Public Property Damage: N	School Bus Involved: N
	Pre-Accd Action: SLOWED OR STOPPING		
	Apparent Factors: NOT APPLICABLE, NOT APPLICABLE		
Veh :2	CAR/VAN/PICKUP	Registered Weight:	State of Registration: NY
	Num of Occupants: 3	Driver's Age: 58	Sex: F Citation Issued: N
	Direction of Travel: NORTH	Public Property Damage: N	School Bus Involved: N
	Pre-Accd Action: GOING STRAIGHT AHEAD		
	Apparent Factors: NOT APPLICABLE, FOLLOWING TOO CLOSELY		

Accident Location Information System (ALIS)

Date: 11/15/10 11:54

Accident Verbal Description Report

Page: 177

5926 VDR NYS RT 9D from I 84 Exit 11 E.bound Ramps to CR 28**Data in this report covers the period Jun 30, 2005 - Jun 30, 2010****Complete Accident data from NYS DMV is only available thru 6/30/2010**County: Dutchess Muni: Wappinger(T) Ref. Marker: Street: CHELSEA RD
1 Meters East of ROUTE 9D

6/27/2008 Fri 18:11 PM Persons Killed: 0 Persons Injured: 0 Extent of Injuries: **Case: 2008-32643597**
 Accident Class: PROPERTY DAMAGE Police Agency: Num of Veh: 2
 Type Of Accident: COLLISION WITH MOTOR VEHICLE Traffic Control: TRAFFIC SIGNAL Weather: CLEAR
 Manner of Collision: LEFT TURN (AGAINST OTHER CAR) Road Surface Condition: DRY Road Char.: STRAIGHT/ GRADE Light Condition: DAYLIGHT
 Loc. of Ped/Bicycle: NOT APPLICABLE Action of Ped/Bicycle: NOT APPLICABLE

Veh :1 CAR/VAN/PICKUP Registered Weight: 3040 State of Registration: NY
 Num of Occupants: 1 Driver's Age: 17 Sex: F Citation Issued: N
 Direction of Travel: SOUTH Public Property Damage: N School Bus Involved: N
 Pre-Accd Action: GOING STRAIGHT AHEAD
 Apparent Factors: NOT APPLICABLE, NOT APPLICABLE

Veh :2 CAR/VAN/PICKUP Registered Weight: 4943 State of Registration: NY
 Num of Occupants: 1 Driver's Age: 40 Sex: M Citation Issued: N
 Direction of Travel: NORTH-WEST Public Property Damage: N School Bus Involved: N
 Pre-Accd Action: MAKING LEFT TURN
 Apparent Factors: FAILURE TO YIELD RIGHT OF WAY, NOT APPLICABLE

County: Dutchess Muni: Wappinger(T) Ref. Marker: 9D82033037 Street: STATE HWY 9D
18 Meters North of STONEYKILL RD

7/4/2008 Fri 21:11 PM Persons Killed: 0 Persons Injured: 2 Extent of Injuries: CC **Case: 2008-32661535**
 Accident Class: PROPERTY DAMAGE AND INJURY Police Agency: Num of Veh: 2
 Type Of Accident: COLLISION WITH MOTOR VEHICLE Traffic Control: NO PASSING ZONE
 Manner of Collision: REAR END Weather: CLOUDY
 Road Surface Condition: DRY Road Char.: STRAIGHT AND LEVEL Light Condition: DARK-ROAD LIGHTED
 Loc. of Ped/Bicycle: NOT APPLICABLE Action of Ped/Bicycle: NOT APPLICABLE

Veh :1 CAR/VAN/PICKUP Registered Weight: 2497 State of Registration: NY
 Num of Occupants: 1 Driver's Age: 52 Sex: M Citation Issued: N
 Direction of Travel: SOUTH Public Property Damage: N School Bus Involved: N
 Pre-Accd Action: GOING STRAIGHT AHEAD
 Apparent Factors: FOLLOWING TOO CLOSELY, ILLNESS

Veh :2 CAR/VAN/PICKUP Registered Weight: 2582 State of Registration: NY

Num of Occupants: 2

Driver's Age: 32

Sex: M

Citation Issued: N

Direction of Travel: SOUTH

Public Property Damage: N

School Bus Involved: N

Pre-Accd Action: STOPPED IN TRAFFIC

Apparent Factors: NOT APPLICABLE, NOT APPLICABLE

County: Dutchess Muni: Wappinger(T) Ref. Marker: 9D82033047 Street: STATE HWY 9D
AT INTERSECTION WITH ALPINE DR

5/11/2008

Sun

Persons Killed: 0

Persons Injured: 0

Extent of Injuries:

Case: 2008-32612421

Accident Class: PROPERTY DAMAGE

Police Agency:

Num of Veh: 2

Type Of Accident: COLLISION WITH MOTOR VEHICLE

Traffic Control: NONE

Manner of Collision: UNKNOWN

Weather: UNKNOWN

Road Surface Condition: UNKNOWN

Road Char.: STRAIGHT AND LEVEL

Light Condition: UNKNOWN

Loc. of Ped/Bicycle: NOT APPLICABLE

Action of Ped/Bicycle: NOT APPLICABLE

Accident Location Information System (ALIS)

Date: 11/15/10 11:54

Accident Verbal Description Report

Page: 178

5926 VDR NYS RT 9D from I 84 Exit 11 E.bound Ramps to CR 28**Data in this report covers the period Jun 30, 2005 - Jun 30, 2010****Complete Accident data from NYS DMV is only available thru 6/30/2010**

County: Dutchess Muni: Wappinger(T) Ref. Marker: 9D82033047 Street: STATE HWY 9D

***** CONTINUED

Veh :2 OTHER Registered Weight: State of Registration:
 Num of Occupants: 0 Driver's Age: Sex: Citation Issued:
 Direction of Travel: UNKNOWN Public Property Damage: N School Bus Involved: N
 Pre-Accd Action: UNKNOWN
 Apparent Factors: UNKNOWN, UNKNOWN

Veh :1 CAR/VAN/PICKUP Registered Weight: 2337 State of Registration: NY
 Num of Occupants: 1 Driver's Age: Sex: Citation Issued:
 Direction of Travel: WEST Public Property Damage: N School Bus Involved: N
 Pre-Accd Action: PARKED
 Apparent Factors: UNKNOWN, UNKNOWN

County: Dutchess Muni: Fishkill(T) Ref. Marker: 9D82033010 Street: ROUTE 9D

AT INTERSECTION WITH PAPPAS LN

5/8/2008 Thu 07:11 AM Persons Killed: 0 Persons Injured: 0 Extent of Injuries: **Case: 2008-32637751**
 Accident Class: PROPERTY DAMAGE Police Agency: Num of Veh: 3
 Type Of Accident: COLLISION WITH MOTOR VEHICLE Traffic Control: UNKNOWN
 Manner of Collision: OTHER Weather: RAIN
 Road Surface Condition: WET Road Char.: STRAIGHT AND LEVEL Light Condition: DAYLIGHT
 Loc. of Ped/Bicycle: NOT APPLICABLE Action of Ped/Bicycle: NOT APPLICABLE

Veh :3 CAR/VAN/PICKUP Registered Weight: State of Registration: CT
 Num of Occupants: 1 Driver's Age: 73 Sex: M Citation Issued: N
 Direction of Travel: NORTH Public Property Damage: N School Bus Involved: N
 Pre-Accd Action: STOPPED IN TRAFFIC
 Apparent Factors: NOT APPLICABLE, UNKNOWN

Veh :1 CAR/VAN/PICKUP Registered Weight: 3850 State of Registration: NY
 Num of Occupants: 1 Driver's Age: 61 Sex: F Citation Issued: N
 Direction of Travel: NORTH Public Property Damage: N School Bus Involved: N
 Pre-Accd Action: SLOWED OR STOPPING
 Apparent Factors: UNKNOWN, PAVEMENT SLIPPERY

Veh :2 CAR/VAN/PICKUP Registered Weight: 2394 State of Registration: NY
 Num of Occupants: 1 Driver's Age: 53 Sex: F Citation Issued: N
 Direction of Travel: NORTH Public Property Damage: N School Bus Involved: N
 Pre-Accd Action: STOPPED IN TRAFFIC
 Apparent Factors: NOT APPLICABLE, UNKNOWN

County: Dutchess Muni: Fishkill(T) Ref. Marker: 9D82033011 Street: ROUTE 9D
5/12/2008 Mon 15:11 PM Persons Killed: 0 Persons Injured: 3 Extent of Injuries: CCC **Case: 2008-32621265**
 Accident Class: PROPERTY DAMAGE AND INJURY Police Agency: Num of Veh: 2
 Type Of Accident: COLLISION WITH MOTOR VEHICLE Traffic Control: UNKNOWN
 Manner of Collision: UNKNOWN Weather: CLOUDY
 Road Surface Condition: DRY Road Char.: STRAIGHT AND LEVEL Light Condition: DAYLIGHT
 Loc. of Ped/Bicycle: NOT APPLICABLE Action of Ped/Bicycle: NOT APPLICABLE

Accident Location Information System (ALIS)

Date: 11/15/10 11:54

Accident Verbal Description Report

Page: 179

5926 VDR NYS RT 9D from I 84 Exit 11 E.bound Ramps to CR 28**Data in this report covers the period Jun 30, 2005 - Jun 30, 2010****Complete Accident data from NYS DMV is only available thru 6/30/2010**

County: Dutchess Muni: Fishkill(T) Ref. Marker: 9D82033011 Street: ROUTE 9D

***** CONTINUED

Veh :2 CAR/VAN/PICKUP Registered Weight: 2615 State of Registration: NY
 Num of Occupants: 3 Driver's Age: 19 Sex: F Citation Issued: N
 Direction of Travel: NORTH Public Property Damage: N School Bus Involved: N
 Pre-Accd Action: MAKING LEFT TURN
 Apparent Factors: UNKNOWN, NOT APPLICABLE

Veh :1 CAR/VAN/PICKUP Registered Weight: 4068 State of Registration: NY
 Num of Occupants: 2 Driver's Age: 40 Sex: M Citation Issued: N
 Direction of Travel: NORTH Public Property Damage: N School Bus Involved: N
 Pre-Accd Action: OTHER
 Apparent Factors: UNSAFE LANE CHANGE, UNKNOWN

County: Dutchess Muni: Fishkill(T) Ref. Marker: 9D82033014 Street: ROUTE 9D

46 Meters North of MAGNOLIA DR

5/27/2008 Tue 03:11 AM Persons Killed: 0 Persons Injured: 1 Extent of Injuries: C **Case: 2008-32637773**
 Accident Class: PROPERTY DAMAGE AND INJURY Police Agency: Num of Veh: 1
 Type Of Accident: COLLISION WITH ANIMAL Traffic Control: NONE
 Manner of Collision: OTHER Weather: CLOUDY
 Road Surface Condition: WET Road Char.: STRAIGHT AND LEVEL Light Condition: DARK-ROAD UNLIGHTED
 Loc. of Ped/Bicycle: NOT APPLICABLE Action of Ped/Bicycle: NOT APPLICABLE

Veh :1 CAR/VAN/PICKUP Registered Weight: 4282 State of Registration: NY
 Num of Occupants: 1 Driver's Age: 37 Sex: M Citation Issued: N
 Direction of Travel: NORTH Public Property Damage: Y School Bus Involved: N
 Pre-Accd Action: GOING STRAIGHT AHEAD
 Apparent Factors: ANIMAL'S ACTION, PAVEMENT SLIPPERY

County: Dutchess Muni: Wappinger(T) Ref. Marker: 9D82033030 Street: ROUTE 9D

23 Meters South of CHELSEA RD

5/28/2008 Wed 10:11 AM Persons Killed: 0 Persons Injured: 0 Extent of Injuries: **Case: 2008-32608639**
 Accident Class: PROPERTY DAMAGE Police Agency: Num of Veh: 1
 Type Of Accident: OTHER NON-COLLISION Traffic Control: NONE
 Manner of Collision: OTHER Weather: CLEAR
 Road Surface Condition: DRY Road Char.: STRAIGHT/ GRADE Light Condition: DAYLIGHT
 Loc. of Ped/Bicycle: NOT APPLICABLE Action of Ped/Bicycle: NOT APPLICABLE

Veh :1 TRUCK Registered Weight: 17900 State of Registration: NY
 Num of Occupants: 1 Driver's Age: 33 Sex: M Citation Issued: N
 Direction of Travel: NORTH Public Property Damage: N School Bus Involved: N
 Pre-Accd Action: GOING STRAIGHT AHEAD
 Apparent Factors: TIRE FAILURE/INADEQUATE, NOT APPLICABLE

County: Dutchess Muni: Fishkill(T) Ref. Marker: 9D82033002 Street: ROUTE 9D
 55 Meters North of RAMP

5/22/2008 Thu 15:11 PM Persons Killed: 0 Persons Injured: 1 Extent of Injuries: C **Case: 2008-32637753**
 Accident Class: PROPERTY DAMAGE AND INJURY Police Agency: Num of Veh: 3
 Type Of Accident: COLLISION WITH MOTOR VEHICLE Traffic Control: TRAFFIC SIGNAL
 Manner of Collision: OTHER Weather: CLOUDY
 Road Surface Condition: WET Road Char.: STRAIGHT/ GRADE Light Condition: DAYLIGHT
 Loc. of Ped/Bicycle: NOT APPLICABLE Action of Ped/Bicycle: NOT APPLICABLE

Accident Location Information System (ALIS)

Date: 11/15/10 11:54

Accident Verbal Description Report

Page: 180

5926 VDR NYS RT 9D from I 84 Exit 11 E.bound Ramps to CR 28**Data in this report covers the period Jun 30, 2005 - Jun 30, 2010****Complete Accident data from NYS DMV is only available thru 6/30/2010**

County: Dutchess Muni: Fishkill(T) Ref. Marker: 9D82033002 Street: ROUTE 9D

**** CONTINUED

Veh :1 CAR/VAN/PICKUP Registered Weight: 8550 State of Registration: NY
 Num of Occupants: 1 Driver's Age: 51 Sex: F Citation Issued: N
 Direction of Travel: SOUTH Public Property Damage: N School Bus Involved: N
 Pre-Accd Action: GOING STRAIGHT AHEAD
 Apparent Factors: DRIVER INATTENTION, UNKNOWN

Veh :3 CAR/VAN/PICKUP Registered Weight: 4469 State of Registration: NY
 Num of Occupants: 2 Driver's Age: 90 Sex: M Citation Issued: N
 Direction of Travel: SOUTH Public Property Damage: N School Bus Involved: N
 Pre-Accd Action: STOPPED IN TRAFFIC
 Apparent Factors: NOT APPLICABLE, UNKNOWN

Veh :2 CAR/VAN/PICKUP Registered Weight: 3005 State of Registration: NY
 Num of Occupants: 2 Driver's Age: 25 Sex: M Citation Issued: N
 Direction of Travel: SOUTH Public Property Damage: N School Bus Involved: N
 Pre-Accd Action: STOPPED IN TRAFFIC
 Apparent Factors: NOT APPLICABLE, UNKNOWN

County: Dutchess Muni: Fishkill(T) Ref. Marker: 9D82033001 Street: ROUTE 9D

33 Meters North of RAMP

7/3/2008 Thu 15:11 PM Persons Killed: 0 Persons Injured: 0 Extent of Injuries: **Case: 2008-32665205**
 Accident Class: PROPERTY DAMAGE Police Agency: Num of Veh: 2
 Type Of Accident: COLLISION WITH MOTOR VEHICLE Traffic Control: TRAFFIC SIGNAL
 Manner of Collision: LEFT TURN (WITH OTHER CAR) Weather: CLOUDY
 Road Surface Condition: DRY Road Char.: STRAIGHT AND LEVEL Light Condition: DAYLIGHT
 Loc. of Ped/Bicycle: NOT APPLICABLE Action of Ped/Bicycle: NOT APPLICABLE

Veh :1 CAR/VAN/PICKUP Registered Weight: 2635 State of Registration: NY
 Num of Occupants: 2 Driver's Age: 22 Sex: F Citation Issued: N
 Direction of Travel: SOUTH-EAST Public Property Damage: N School Bus Involved: N
 Pre-Accd Action: MAKING LEFT TURN
 Apparent Factors: FAILURE TO YIELD RIGHT OF WAY, NOT APPLICABLE

Veh :2 CAR/VAN/PICKUP Registered Weight: 4387 State of Registration: NY
 Num of Occupants: 2 Driver's Age: 59 Sex: M Citation Issued: N
 Direction of Travel: NORTH Public Property Damage: N School Bus Involved: N
 Pre-Accd Action: GOING STRAIGHT AHEAD
 Apparent Factors: NOT APPLICABLE, NOT APPLICABLE

County: Dutchess Muni: Wappinger(T) Ref. Marker: 9D82033053 Street: ROUTE 9D
 101 Meters South of NEW HAMBURG RD

7/18/2008 Fri 15:11 PM Persons Killed: 0 Persons Injured: 0 Extent of Injuries: **Case: 2008-32665823**
 Accident Class: PROPERTY DAMAGE Police Agency: Num of Veh: 2
 Type Of Accident: COLLISION WITH MOTOR VEHICLE Traffic Control: NONE
 Manner of Collision: REAR END Weather: CLEAR
 Road Surface Condition: DRY Road Char.: STRAIGHT AND LEVEL Light Condition: DAYLIGHT
 Loc. of Ped/Bicycle: NOT APPLICABLE Action of Ped/Bicycle: NOT APPLICABLE

Accident Location Information System (ALIS)

Date: 11/15/10 11:54

Accident Verbal Description Report

Page: 181

5926 VDR NYS RT 9D from I 84 Exit 11 E.bound Ramps to CR 28**Data in this report covers the period Jun 30, 2005 - Jun 30, 2010****Complete Accident data from NYS DMV is only available thru 6/30/2010**

County: Dutchess Muni: Wappinger(T) Ref. Marker: 9D82033053 Street: ROUTE 9D

***** CONTINUED

Veh :1 CAR/VAN/PICKUP Registered Weight: 3752 State of Registration: NY
 Num of Occupants: 2 Driver's Age: 48 Sex: M Citation Issued: N
 Direction of Travel: EAST Public Property Damage: N School Bus Involved: N
 Pre-Accd Action: BACKING
 Apparent Factors: BACKING UNSAFELY, NOT APPLICABLE

Veh :2 CAR/VAN/PICKUP Registered Weight: 2719 State of Registration: NY
 Num of Occupants: 1 Driver's Age: 54 Sex: M Citation Issued: N
 Direction of Travel: EAST Public Property Damage: N School Bus Involved: N
 Pre-Accd Action: STOPPED IN TRAFFIC
 Apparent Factors: NOT APPLICABLE, NOT APPLICABLE

County: Dutchess Muni: Fishkill(T) Ref. Marker: 9D82033026 Street: ROUTE 9D
99 Meters South of BAXTERTOWN RD

6/6/2008 Fri 23:11 PM Persons Killed: 0 Persons Injured: 1 Extent of Injuries: C **Case: 2008-32659339**
 Accident Class: INJURY Police Agency: Num of Veh: 2
 Type Of Accident: COLLISION WITH MOTOR VEHICLE Traffic Control: NONE
 Manner of Collision: SIDESWIPE Weather: CLEAR
 Road Surface Condition: DRY Road Char.: CURVE AND LEVEL Light Condition: DARK-ROAD UNLIGHTED
 Loc. of Ped/Bicycle: NOT APPLICABLE Action of Ped/Bicycle: NOT APPLICABLE

Veh :1 CAR/VAN/PICKUP Registered Weight: 2295 State of Registration: NY
 Num of Occupants: 2 Driver's Age: 29 Sex: M Citation Issued: N
 Direction of Travel: NORTH Public Property Damage: N School Bus Involved: N
 Pre-Accd Action: GOING STRAIGHT AHEAD
 Apparent Factors: UNKNOWN, NOT APPLICABLE

Veh :2 OTHER Registered Weight: State of Registration:
 Num of Occupants: 0 Driver's Age: Sex: Citation Issued:
 Direction of Travel: SOUTH Public Property Damage: N School Bus Involved: N
 Pre-Accd Action: UNKNOWN
 Apparent Factors: FAILURE TO KEEP RIGHT, UNKNOWN

County: Dutchess Muni: Wappinger(T) Ref. Marker: 9D82033051 Street: ROUTE 9D

AT INTERSECTION WITH KETCHAMTOWN RD

6/15/2008	Sun 21:11 PM	Persons Killed: 0	Persons Injured: 0	Extent of Injuries:	Case: 2008-32661153
	Accident Class: PROPERTY DAMAGE			Police Agency:	Num of Veh: 1
	Type Of Accident: COLLISION WITH DEER			Traffic Control: UNKNOWN	
	Manner of Collision: OTHER			Weather: UNKNOWN	
	Road Surface Condition: UNKNOWN		Road Char.: UNKNOWN		Light Condition: UNKNOWN
	Loc. of Ped/Bicycle: NOT APPLICABLE			Action of Ped/Bicycle: NOT APPLICABLE	
Veh :1	CAR/VAN/PICKUP	Registered Weight: 4404		State of Registration: NY	
	Num of Occupants: 1	Driver's Age: 44		Sex: F	Citation Issued: N
	Direction of Travel: UNKNOWN	Public Property Damage: N			School Bus Involved: N
	Pre-Accd Action: UNKNOWN				
	Apparent Factors: UNKNOWN, UNKNOWN				

Accident Location Information System (ALIS)

Date: 11/15/10 11:54

Accident Verbal Description Report

Page: 182

5926 VDR NYS RT 9D from I 84 Exit 11 E.bound Ramps to CR 28**Data in this report covers the period Jun 30, 2005 - Jun 30, 2010****Complete Accident data from NYS DMV is only available thru 6/30/2010**County: Dutchess Muni: Fishkill(T) Ref. Marker: 9D82033002 Street: ROUTE 9D
2 Meters South of RAMP

6/16/2008 Mon Persons Killed: 0 Persons Injured: 0 Extent of Injuries: **Case: 2008-32706826**
 Accident Class: PROPERTY DAMAGE Police Agency: Num of Veh: 2
 Type Of Accident: COLLISION WITH MOTOR VEHICLE Traffic Control: UNKNOWN
 Manner of Collision: REAR END Weather: UNKNOWN
 Road Surface Condition: UNKNOWN Road Char.: UNKNOWN Light Condition: UNKNOWN
 Loc. of Ped/Bicycle: NOT APPLICABLE Action of Ped/Bicycle: NOT APPLICABLE

Veh :1 CAR/VAN/PICKUP Registered Weight: State of Registration: NJ
 Num of Occupants: 1 Driver's Age: 35 Sex: M Citation Issued: N
 Direction of Travel: SOUTH Public Property Damage: N School Bus Involved: N
 Pre-Accd Action: GOING STRAIGHT AHEAD
 Apparent Factors: UNKNOWN, UNKNOWN

Veh :2 CAR/VAN/PICKUP Registered Weight: 3875 State of Registration: NY
 Num of Occupants: 1 Driver's Age: 34 Sex: F Citation Issued: N
 Direction of Travel: SOUTH Public Property Damage: N School Bus Involved: N
 Pre-Accd Action: GOING STRAIGHT AHEAD
 Apparent Factors: UNKNOWN, UNKNOWN

County: Dutchess Muni: Fishkill(T) Ref. Marker: Street: CASTLE POINT RD
AT INTERSECTION WITH ROUTE 9D

7/1/2008 Tue 12:11 PM Persons Killed: 0 Persons Injured: 0 Extent of Injuries: **Case: 2008-32654748**
 Accident Class: PROPERTY DAMAGE Police Agency: Num of Veh: 2
 Type Of Accident: COLLISION WITH MOTOR VEHICLE Traffic Control: STOP SIGN
 Manner of Collision: REAR END Weather: CLOUDY
 Road Surface Condition: DRY Road Char.: STRAIGHT AND LEVEL Light Condition: DAYLIGHT
 Loc. of Ped/Bicycle: NOT APPLICABLE Action of Ped/Bicycle: NOT APPLICABLE

Veh :1 CAR/VAN/PICKUP Registered Weight: 3063 State of Registration: NY
 Num of Occupants: 1 Driver's Age: 64 Sex: F Citation Issued: N
 Direction of Travel: SOUTH-EAST Public Property Damage: N School Bus Involved: N
 Pre-Accd Action: STARTING IN TRAFFIC
 Apparent Factors: DRIVER INATTENTION, FOLLOWING TOO CLOSELY

Veh :2 CAR/VAN/PICKUP Registered Weight: 5073 State of Registration: NY

Num of Occupants: 3

Driver's Age: 53

Sex: F

Citation Issued: N

Direction of Travel: SOUTH-EAST

Public Property Damage: N

School Bus Involved: N

Pre-Accd Action: STOPPED IN TRAFFIC

Apparent Factors: NOT APPLICABLE, NOT APPLICABLE

County: Dutchess Muni: Wappinger(T) Ref. Marker: 9D82033037 Street: ROUTE 9D
40 Meters South of STONEYKILL RD

7/29/2008

Tue 17:11 PM

Persons Killed: 0

Persons Injured: 0

Extent of Injuries:

Case: 2008-32678811

Accident Class: PROPERTY DAMAGE

Police Agency:

Num of Veh: 2

Type Of Accident: COLLISION WITH MOTOR VEHICLE

Traffic Control: NONE

Manner of Collision: REAR END

Weather: CLEAR

Road Surface Condition: DRY

Road Char.: CURVE AND LEVEL

Light Condition: DAYLIGHT

Loc. of Ped/Bicycle: NOT APPLICABLE

Action of Ped/Bicycle: NOT APPLICABLE

Accident Location Information System (ALIS)

Date: 11/15/10 11:54

Accident Verbal Description Report

Page: 183

5926 VDR NYS RT 9D from I 84 Exit 11 E.bound Ramps to CR 28**Data in this report covers the period Jun 30, 2005 - Jun 30, 2010****Complete Accident data from NYS DMV is only available thru 6/30/2010**

County: Dutchess Muni: Wappinger(T) Ref. Marker: 9D82033037 Street: ROUTE 9D

**** CONTINUED

Veh :1 CAR/VAN/PICKUP Registered Weight: 2348 State of Registration: NY
 Num of Occupants: 2 Driver's Age: 34 Sex: F Citation Issued: N
 Direction of Travel: NORTH Public Property Damage: N School Bus Involved: N
 Pre-Accd Action: GOING STRAIGHT AHEAD
 Apparent Factors: UNSAFE SPEED, PASSENGER DISTRACTION

Veh :2 CAR/VAN/PICKUP Registered Weight: 4933 State of Registration: NY
 Num of Occupants: 2 Driver's Age: 56 Sex: M Citation Issued: N
 Direction of Travel: NORTH Public Property Damage: N School Bus Involved: N
 Pre-Accd Action: STOPPED IN TRAFFIC
 Apparent Factors: NOT APPLICABLE, NOT APPLICABLE

County: Dutchess Muni: Fishkill(T) Ref. Marker: 9D82033002 Street: ROUTE 9D

9/15/2008

Mon 22:11 PM Persons Killed: 0 Persons Injured: 1 Extent of Injuries: C **Case: 2008-32750523**
 Accident Class: PROPERTY DAMAGE AND INJURY Police Agency: Num of Veh: 2
 Type Of Accident: COLLISION WITH MOTOR VEHICLE Traffic Control: OTHER
 Manner of Collision: LEFT TURN (AGAINST OTHER CAR) Weather: CLEAR
 Road Surface Condition: DRY Road Char.: STRAIGHT AND LEVEL Light Condition: DARK-ROAD LIGHTED
 Loc. of Ped/Bicycle: NOT APPLICABLE Action of Ped/Bicycle: NOT APPLICABLE

Veh :1 CAR/VAN/PICKUP Registered Weight: State of Registration: NY
 Num of Occupants: 1 Driver's Age: 23 Sex: F Citation Issued: N
 Direction of Travel: NORTH Public Property Damage: N School Bus Involved: N
 Pre-Accd Action: MAKING LEFT TURN
 Apparent Factors: FAILURE TO YIELD RIGHT OF WAY, NOT APPLICABLE

Veh :2 CAR/VAN/PICKUP Registered Weight: State of Registration: NY
 Num of Occupants: 1 Driver's Age: 55 Sex: F Citation Issued: N
 Direction of Travel: SOUTH Public Property Damage: N School Bus Involved: N
 Pre-Accd Action: GOING STRAIGHT AHEAD
 Apparent Factors: NOT APPLICABLE, NOT APPLICABLE

County: Dutchess Muni: Wappinger(T) Ref. Marker: 9D82033049 Street: ROUTE 9D
19 Meters North of UNNAMED STREET

8/10/2008	Sun 00:11 AM	Persons Killed: 0	Persons Injured: 0	Extent of Injuries:	Case: 2008-32690511
	Accident Class: PROPERTY DAMAGE			Police Agency:	Num of Veh: 1
	Type Of Accident: OTHER NON-COLLISION			Traffic Control: NO PASSING ZONE	
	Manner of Collision: OTHER			Weather: CLEAR	
	Road Surface Condition: DRY	Road Char.: STRAIGHT/ GRADE		Light Condition: DARK-ROAD LIGHTED	
	Loc. of Ped/Bicycle: NOT APPLICABLE			Action of Ped/Bicycle: NOT APPLICABLE	
Veh :1	CAR/VAN/PICKUP	Registered Weight: 2550		State of Registration: NY	
	Num of Occupants: 3	Driver's Age: 19		Sex: F	Citation Issued: N
	Direction of Travel: NORTH	Public Property Damage: N			School Bus Involved: N
	Pre-Accd Action: GOING STRAIGHT AHEAD				
	Apparent Factors: DRIVER INATTENTION, NOT APPLICABLE				

Accident Location Information System (ALIS)

Date: 11/15/10 11:54

Accident Verbal Description Report

Page: 184

5926 VDR NYS RT 9D from I 84 Exit 11 E.bound Ramps to CR 28**Data in this report covers the period Jun 30, 2005 - Jun 30, 2010****Complete Accident data from NYS DMV is only available thru 6/30/2010**

County: Dutchess Muni: Fishkill(T) Ref. Marker: 9D82033002 Street: [Route] 9D

54 Meters North of CRAIGSIDE DR

7/6/2008 Sun 21:11 PM Persons Killed: 0 Persons Injured: 1 Extent of Injuries: C **Case: 2008-32684016**
 Accident Class: INJURY Police Agency: Num of Veh: 2
 Type Of Accident: COLLISION WITH MOTOR VEHICLE Traffic Control: UNKNOWN
 Manner of Collision: LEFT TURN (AGAINST OTHER CAR) Weather: CLEAR
 Road Surface Condition: DRY Road Char.: STRAIGHT AND LEVEL Light Condition: DARK-ROAD LIGHTED
 Loc. of Ped/Bicycle: NOT APPLICABLE Action of Ped/Bicycle: NOT APPLICABLE

Veh :2 CAR/VAN/PICKUP Registered Weight: 2626 State of Registration: NY
 Num of Occupants: 1 Driver's Age: 21 Sex: M Citation Issued: N
 Direction of Travel: SOUTH Public Property Damage: N School Bus Involved: N
 Pre-Accd Action: GOING STRAIGHT AHEAD
 Apparent Factors: NOT APPLICABLE, UNKNOWN

Veh :1 CAR/VAN/PICKUP Registered Weight: 3654 State of Registration: NY
 Num of Occupants: 4 Driver's Age: 27 Sex: M Citation Issued: N
 Direction of Travel: NORTH Public Property Damage: N School Bus Involved: N
 Pre-Accd Action: MAKING LEFT TURN
 Apparent Factors: FAILURE TO YIELD RIGHT OF WAY, UNKNOWN

County: Dutchess Muni: Fishkill(T) Ref. Marker: 9D82033002 Street: [Route] 9D

54 Meters North of CRAIGSIDE DR

7/3/2008 Thu 07:11 AM Persons Killed: 0 Persons Injured: 0 Extent of Injuries: **Case: 2008-32684018**
 Accident Class: PROPERTY DAMAGE Police Agency: Num of Veh: 3
 Type Of Accident: COLLISION WITH MOTOR VEHICLE Traffic Control: TRAFFIC SIGNAL
 Manner of Collision: OTHER Weather: CLEAR
 Road Surface Condition: DRY Road Char.: STRAIGHT AND LEVEL Light Condition: DAYLIGHT
 Loc. of Ped/Bicycle: NOT APPLICABLE Action of Ped/Bicycle: NOT APPLICABLE

Veh :2 CAR/VAN/PICKUP Registered Weight: 5594 State of Registration: NY
 Num of Occupants: 4 Driver's Age: 43 Sex: F Citation Issued: N
 Direction of Travel: SOUTH Public Property Damage: N School Bus Involved: N
 Pre-Accd Action: STOPPED IN TRAFFIC
 Apparent Factors: OTHER (VEHICLE), UNKNOWN

Veh :3 CAR/VAN/PICKUP Registered Weight: 2837 State of Registration: NY

Num of Occupants: 4

Direction of Travel: SOUTH

Pre-Accd Action: STOPPED IN TRAFFIC

Apparent Factors: UNKNOWN, OTHER (VEHICLE)

Driver's Age: 46

Public Property Damage: N

Sex: M

Citation Issued: N

School Bus Involved: N

Veh :1

CAR/VAN/PICKUP

Num of Occupants: 1

Direction of Travel: SOUTH

Pre-Accd Action: GOING STRAIGHT AHEAD

Apparent Factors: DRIVER INATTENTION, UNKNOWN

Registered Weight: 3027

Driver's Age: 48

Public Property Damage: N

State of Registration: NY

Sex: F

Citation Issued: N

School Bus Involved: N

Accident Location Information System (ALIS)

Date: 11/15/10 11:54

Accident Verbal Description Report

Page: 185

5926 VDR NYS RT 9D from I 84 Exit 11 E.bound Ramps to CR 28**Data in this report covers the period Jun 30, 2005 - Jun 30, 2010****Complete Accident data from NYS DMV is only available thru 6/30/2010**

County: Dutchess Muni: Fishkill(T) Ref. Marker: 9D82033002 Street: [Route] 9D

54 Meters North of CRAIGSIDE DR

7/5/2008 Sat 22:11 PM Persons Killed: 0 Persons Injured: 1 Extent of Injuries: C **Case: 2008-32709164**
 Accident Class: INJURY Police Agency: Num of Veh: 3
 Type Of Accident: COLLISION WITH MOTOR VEHICLE Traffic Control: TRAFFIC SIGNAL
 Manner of Collision: OTHER Weather: CLEAR
 Road Surface Condition: DRY Road Char.: STRAIGHT AND LEVEL Light Condition: DARK-ROAD LIGHTED
 Loc. of Ped/Bicycle: NOT APPLICABLE Action of Ped/Bicycle: NOT APPLICABLE

Veh :3 CAR/VAN/PICKUP Registered Weight: 2410 State of Registration: NY
 Num of Occupants: 4 Driver's Age: 45 Sex: F Citation Issued: N
 Direction of Travel: SOUTH Public Property Damage: N School Bus Involved: N
 Pre-Accd Action: STOPPED IN TRAFFIC
 Apparent Factors: NOT APPLICABLE, UNKNOWN

Veh :2 OTHER Registered Weight: State of Registration: CT
 Num of Occupants: 2 Driver's Age: 18 Sex: F Citation Issued: N
 Direction of Travel: SOUTH Public Property Damage: N School Bus Involved: N
 Pre-Accd Action: STOPPED IN TRAFFIC
 Apparent Factors: NOT APPLICABLE, UNKNOWN

Veh :1 OTHER Registered Weight: State of Registration:
 Num of Occupants: 0 Driver's Age: Sex: Citation Issued:
 Direction of Travel: SOUTH Public Property Damage: N School Bus Involved: N
 Pre-Accd Action: GOING STRAIGHT AHEAD
 Apparent Factors: UNKNOWN, UNKNOWN

County: Dutchess Muni: Fishkill(T) Ref. Marker: 9D82033002 Street: [Route] 9D

54 Meters North of CRAIGSIDE DR

7/5/2008 Sat 13:11 PM Persons Killed: 0 Persons Injured: 1 Extent of Injuries: C **Case: 2008-32674448**
 Accident Class: PROPERTY DAMAGE AND INJURY Police Agency: Num of Veh: 2
 Type Of Accident: COLLISION WITH MOTOR VEHICLE Traffic Control: TRAFFIC SIGNAL
 Manner of Collision: LEFT TURN (AGAINST OTHER CAR) Weather: CLOUDY
 Road Surface Condition: DRY Road Char.: STRAIGHT AND LEVEL Light Condition: DAYLIGHT
 Loc. of Ped/Bicycle: NOT APPLICABLE Action of Ped/Bicycle: NOT APPLICABLE

Veh :2 CAR/VAN/PICKUP Registered Weight: 2354 State of Registration: NY

Accident Location Information System (ALIS)

Date: 11/15/10 11:54

Accident Verbal Description Report

Page: 186

5926 VDR NYS RT 9D from I 84 Exit 11 E.bound Ramps to CR 28**Data in this report covers the period Jun 30, 2005 - Jun 30, 2010****Complete Accident data from NYS DMV is only available thru 6/30/2010**

County: Dutchess Muni: Fishkill(T) Ref. Marker: 9D82033010 Street: [Route] 9D

54 Meters North of CRAIGSIDE DR

7/12/2008 Sat 11:11 AM Persons Killed: 0 Persons Injured: 1 Extent of Injuries: A **Case: 2008-32680353**
 Accident Class: PROPERTY DAMAGE AND INJURY Police Agency: Num of Veh: 2
 Type Of Accident: COLLISION WITH MOTOR VEHICLE Traffic Control: TRAFFIC SIGNAL
 Manner of Collision: RIGHT ANGLE Weather: CLEAR
 Road Surface Condition: DRY Road Char.: STRAIGHT AND LEVEL Light Condition: DAYLIGHT
 Loc. of Ped/Bicycle: NOT APPLICABLE Action of Ped/Bicycle: NOT APPLICABLE

Veh :1 CAR/VAN/PICKUP Registered Weight: 2272 State of Registration: NY
 Num of Occupants: 1 Driver's Age: 88 Sex: M Citation Issued: N
 Direction of Travel: WEST Public Property Damage: N School Bus Involved: N
 Pre-Accd Action: GOING STRAIGHT AHEAD
 Apparent Factors: DRIVER INATTENTION, FAILURE TO YIELD RIGHT OF WAY

Veh :2 CAR/VAN/PICKUP Registered Weight: 2634 State of Registration: NY
 Num of Occupants: 2 Driver's Age: 21 Sex: M Citation Issued: N
 Direction of Travel: SOUTH Public Property Damage: N School Bus Involved: N
 Pre-Accd Action: GOING STRAIGHT AHEAD
 Apparent Factors: UNKNOWN, UNKNOWN

County: Dutchess Muni: Fishkill(T) Ref. Marker: 9D82033022 Street: [Route] 9D

54 Meters North of CRAIGSIDE DR

7/15/2008 Tue 09:11 AM Persons Killed: 0 Persons Injured: 1 Extent of Injuries: C **Case: 2008-32685058**
 Accident Class: PROPERTY DAMAGE AND INJURY Police Agency: Num of Veh: 3
 Type Of Accident: COLLISION WITH MOTOR VEHICLE Traffic Control: UNKNOWN
 Manner of Collision: OTHER Weather: CLEAR
 Road Surface Condition: DRY Road Char.: STRAIGHT AND LEVEL Light Condition: DAYLIGHT
 Loc. of Ped/Bicycle: NOT APPLICABLE Action of Ped/Bicycle: NOT APPLICABLE

Veh :2 CAR/VAN/PICKUP Registered Weight: 3357 State of Registration: NY
 Num of Occupants: 2 Driver's Age: 41 Sex: F Citation Issued: N
 Direction of Travel: SOUTH Public Property Damage: N School Bus Involved: N
 Pre-Accd Action: GOING STRAIGHT AHEAD
 Apparent Factors: UNKNOWN, UNKNOWN

Veh :3 CAR/VAN/PICKUP Registered Weight: 2705 State of Registration: NY

Num of Occupants: 1
Direction of Travel: SOUTH
Pre-Accd Action: GOING STRAIGHT AHEAD
Apparent Factors: UNKNOWN, UNKNOWN

Driver's Age: 22
Public Property Damage: N

Sex: F
Citation Issued: N
School Bus Involved: N

Veh :1

CAR/VAN/PICKUP
Num of Occupants: 1
Direction of Travel: SOUTH
Pre-Accd Action: STOPPED IN TRAFFIC
Apparent Factors: UNKNOWN, UNKNOWN

Registered Weight:
Driver's Age: 33
Public Property Damage: N

State of Registration: NY
Sex: M
Citation Issued: N
School Bus Involved: N

Accident Location Information System (ALIS)

Date: 11/15/10 11:54

Accident Verbal Description Report

Page: 187

5926 VDR NYS RT 9D from I 84 Exit 11 E.bound Ramps to CR 28**Data in this report covers the period Jun 30, 2005 - Jun 30, 2010****Complete Accident data from NYS DMV is only available thru 6/30/2010**County: Dutchess Muni: Fishkill(T) Ref. Marker: 9D82033001 Street: ROUTE 9D
32 Meters North of RAMP

8/22/2008 Fri 17:11 PM Persons Killed: 0 Persons Injured: 0 Extent of Injuries: **Case: 2008-32704421**
 Accident Class: PROPERTY DAMAGE Police Agency: Num of Veh: 2
 Type Of Accident: COLLISION WITH MOTOR VEHICLE Traffic Control: TRAFFIC SIGNAL
 Manner of Collision: SIDESWIPE Weather: CLEAR
 Road Surface Condition: DRY Road Char.: STRAIGHT AND LEVEL Light Condition: DAYLIGHT
 Loc. of Ped/Bicycle: NOT APPLICABLE Action of Ped/Bicycle: NOT APPLICABLE

Veh :1 CAR/VAN/PICKUP Registered Weight: 2954 State of Registration: NY
 Num of Occupants: 1 Driver's Age: 27 Sex: M Citation Issued: Y
 Direction of Travel: SOUTH-EAST Public Property Damage: N School Bus Involved: N
 Pre-Accd Action: MAKING LEFT TURN
 Apparent Factors: FAILURE TO YIELD RIGHT OF WAY, NOT APPLICABLE

Veh :2 CAR/VAN/PICKUP Registered Weight: 3839 State of Registration: NY
 Num of Occupants: 1 Driver's Age: 19 Sex: M Citation Issued: N
 Direction of Travel: NORTH Public Property Damage: N School Bus Involved: N
 Pre-Accd Action: GOING STRAIGHT AHEAD
 Apparent Factors: NOT APPLICABLE, NOT APPLICABLE

County: Dutchess Muni: Fishkill(T) Ref. Marker: 9D82033002 Street: ROUTE 9D
26 Meters North of RAMP

8/25/2008 Mon 16:11 PM Persons Killed: 0 Persons Injured: 0 Extent of Injuries: **Case: 2008-32713190**
 Accident Class: PROPERTY DAMAGE Police Agency: Num of Veh: 2
 Type Of Accident: COLLISION WITH MOTOR VEHICLE Traffic Control: NO PASSING ZONE
 Manner of Collision: RIGHT ANGLE Weather: CLEAR
 Road Surface Condition: DRY Road Char.: STRAIGHT AND LEVEL Light Condition: DAYLIGHT
 Loc. of Ped/Bicycle: NOT APPLICABLE Action of Ped/Bicycle: NOT APPLICABLE

Veh :1 CAR/VAN/PICKUP Registered Weight: State of Registration: NY
 Num of Occupants: 1 Driver's Age: 34 Sex: M Citation Issued: N
 Direction of Travel: EAST Public Property Damage: N School Bus Involved: N
 Pre-Accd Action: MAKING LEFT TURN
 Apparent Factors: DRIVER INATTENTION, FAILURE TO YIELD RIGHT OF WAY

Veh :2 CAR/VAN/PICKUP Registered Weight: 3350 State of Registration: NY

Accident Location Information System (ALIS)

Date: 11/15/10 11:54

Accident Verbal Description Report

Page: 188

5926 VDR NYS RT 9D from I 84 Exit 11 E.bound Ramps to CR 28**Data in this report covers the period Jun 30, 2005 - Jun 30, 2010****Complete Accident data from NYS DMV is only available thru 6/30/2010**

County: Dutchess Muni: Wappinger(T) Ref. Marker: Street: COUNTY RTE 34

**** CONTINUED

Veh :1 CAR/VAN/PICKUP Registered Weight: 2416 State of Registration: NY
 Num of Occupants: 2 Driver's Age: 16 Sex: F Citation Issued: N
 Direction of Travel: NORTH Public Property Damage: N School Bus Involved: N
 Pre-Accd Action: GOING STRAIGHT AHEAD
 Apparent Factors: FOLLOWING TOO CLOSELY, NOT APPLICABLE

Veh :2 CAR/VAN/PICKUP Registered Weight: 2772 State of Registration: NY
 Num of Occupants: 1 Driver's Age: 53 Sex: M Citation Issued: N
 Direction of Travel: NORTH Public Property Damage: N School Bus Involved: N
 Pre-Accd Action: MAKING RIGHT TURN
 Apparent Factors: NOT APPLICABLE, NOT APPLICABLE

County: Dutchess Muni: Fishkill(T) Ref. Marker: 9D82033004 Street: ROUTE 9D

9/4/2008

Thu 08:11 AM Persons Killed: 0 Persons Injured: 0 Extent of Injuries: **Case: 2008-32716289**
 Accident Class: PROPERTY DAMAGE Police Agency: Num of Veh: 2
 Type Of Accident: COLLISION WITH MOTOR VEHICLE Traffic Control: NO PASSING ZONE
 Manner of Collision: REAR END Weather: CLEAR
 Road Surface Condition: OTHER Road Char.: STRAIGHT AND LEVEL Light Condition: DAYLIGHT
 Loc. of Ped/Bicycle: NOT APPLICABLE Action of Ped/Bicycle: NOT APPLICABLE

Veh :1 CAR/VAN/PICKUP Registered Weight: 3390 State of Registration: NY
 Num of Occupants: 1 Driver's Age: 69 Sex: M Citation Issued: N
 Direction of Travel: NORTH Public Property Damage: N School Bus Involved: N
 Pre-Accd Action: GOING STRAIGHT AHEAD
 Apparent Factors: FOLLOWING TOO CLOSELY, NOT APPLICABLE

Veh :2 CAR/VAN/PICKUP Registered Weight: 2780 State of Registration: NY
 Num of Occupants: 1 Driver's Age: 53 Sex: F Citation Issued: N
 Direction of Travel: NORTH Public Property Damage: N School Bus Involved: N
 Pre-Accd Action: SLOWED OR STOPPING
 Apparent Factors: NOT APPLICABLE, NOT APPLICABLE

County: Dutchess Muni: Wappinger(T) Ref. Marker: 9D82033047 Street: ROUTE 9D
 AT INTERSECTION WITH ALPINE DR

11/11/2008 Tue 17:11 PM Persons Killed: 0 Persons Injured: 0 Extent of Injuries: **Case: 2008-32796370**
 Accident Class: NON-REPORTABLE Police Agency: Num of Veh: 2
 Type Of Accident: COLLISION WITH MOTOR VEHICLE Traffic Control: NONE
 Manner of Collision: REAR END Weather: CLEAR
 Road Surface Condition: DRY Road Char.: STRAIGHT AND LEVEL Light Condition: DARK-ROAD UNLIGHTED
 Loc. of Ped/Bicycle: NOT APPLICABLE Action of Ped/Bicycle: NOT APPLICABLE

Veh :1 CAR/VAN/PICKUP Registered Weight: State of Registration: NY
 Num of Occupants: 1 Driver's Age: 23 Sex: F Citation Issued: Y
 Direction of Travel: SOUTH Public Property Damage: N School Bus Involved: N
 Pre-Accd Action: GOING STRAIGHT AHEAD
 Apparent Factors: FOLLOWING TOO CLOSELY, NOT APPLICABLE

Accident Location Information System (ALIS)

Date: 11/15/10 11:54

Accident Verbal Description Report

Page: 185

5926 VDR NYS RT 9D from I 84 Exit 11 E.bound Ramps to CR 28**Data in this report covers the period Jun 30, 2005 - Jun 30, 2010****Complete Accident data from NYSDMV is only available thru 6/30/2010**

County: Dutchess Muni: Wappinger(T) Ref. Marker: 9D82033047 Street: ROUTE 9D

**** CONTINUED

Veh :2 CAR/VAN/PICKUP Registered Weight: State of Registration: NY
 Num of Occupants: 2 Driver's Age: 47 Sex: F Citation Issued: N
 Direction of Travel: SOUTH Public Property Damage: N School Bus Involved: N
 Pre-Accd Action: GOING STRAIGHT AHEAD
 Apparent Factors: NOT APPLICABLE, NOT APPLICABLE

County: Dutchess Muni: Wappinger(T) Ref. Marker: 9D82033029 Street: STATE HWY 9D

40 Meters South of CHELSEA RD

9/26/2008 Fri 16:11 PM Persons Killed: 0 Persons Injured: 0 Extent of Injuries: **Case: 2008-32749933**
 Accident Class: NON-REPORTABLE Police Agency: Num of Veh: 2
 Type Of Accident: COLLISION WITH MOTOR VEHICLE Traffic Control: NONE
 Manner of Collision: OVERTAKING Weather: CLOUDY
 Road Surface Condition: WET Road Char.: STRAIGHT AND LEVEL Light Condition: DAYLIGHT
 Loc. of Ped/Bicycle: NOT APPLICABLE Action of Ped/Bicycle: NOT APPLICABLE

Veh :1 OTHER Registered Weight: State of Registration: NY
 Num of Occupants: 1 Driver's Age: Sex: U Citation Issued: N
 Direction of Travel: NORTH Public Property Damage: N School Bus Involved: N
 Pre-Accd Action: GOING STRAIGHT AHEAD
 Apparent Factors: PASSING OR LANE USAGE IMPROPERLY, NOT APPLICABLE

Veh :2 CAR/VAN/PICKUP Registered Weight: State of Registration: NY
 Num of Occupants: 2 Driver's Age: 21 Sex: F Citation Issued: N
 Direction of Travel: NORTH Public Property Damage: N School Bus Involved: N
 Pre-Accd Action: STOPPED IN TRAFFIC
 Apparent Factors: NOT APPLICABLE, NOT APPLICABLE

County: Dutchess Muni: Wappinger(T) Ref. Marker: 9D82033048 Street: ROUTE 9D

87 Meters North of MISK LN

8/10/2008 Sun 00:11 AM Persons Killed: 0 Persons Injured: 0 Extent of Injuries: **Case: 2008-32690505**
 Accident Class: PROPERTY DAMAGE Police Agency: Num of Veh: 1
 Type Of Accident: COLL. W/LIGHT SUPPORT/UTILITY POLE Traffic Control: NO PASSING ZONE
 Manner of Collision: OTHER Weather: CLEAR
 Road Surface Condition: DRY Road Char.: STRAIGHT/ GRADE Light Condition: DARK-ROAD LIGHTED
 Loc. of Ped/Bicycle: NOT APPLICABLE Action of Ped/Bicycle: NOT APPLICABLE

Veh :1 CAR/VAN/PICKUP Registered Weight: 3462 State of Registration: NY
 Num of Occupants: 2 Driver's Age: 24 Sex: M Citation Issued: Y
 Direction of Travel: SOUTH Public Property Damage: Y School Bus Involved: N
 Pre-Accd Action: GOING STRAIGHT AHEAD
 Apparent Factors: UNSAFE SPEED, ALCOHOL INVOLVEMENT

County: Dutchess Muni: Wappinger(T) Ref. Marker: 9D82033040 Street: ROUTE 9D
 407 Meters North of OLD STATE RD

11/27/2008 Thu 20:11 PM Persons Killed: 0 Persons Injured: 0 Extent of Injuries: **Case: 2008-32815717**
 Accident Class: NON-REPORTABLE Police Agency: Num of Veh: 1
 Type Of Accident: COLLISION WITH DEER Traffic Control: NONE
 Manner of Collision: OTHER Weather: CLEAR
 Road Surface Condition: DRY Road Char.: STRAIGHT AND LEVEL Light Condition: DARK-ROAD LIGHTED
 Loc. of Ped/Bicycle: NOT APPLICABLE Action of Ped/Bicycle: NOT APPLICABLE

Accident Location Information System (ALIS)

Date: 11/15/10 11:54

Accident Verbal Description Report

Page: 190

5926 VDR NYS RT 9D from I 84 Exit 11 E.bound Ramps to CR 28**Data in this report covers the period Jun 30, 2005 - Jun 30, 2010****Complete Accident data from NYS DMV is only available thru 6/30/2010**

County: Dutchess Muni: Wappinger(T) Ref. Marker: 9D82033040 Street: ROUTE 9D

***** CONTINUED

Veh :1 CAR/VAN/PICKUP Registered Weight: State of Registration: NY
 Num of Occupants: 1 Driver's Age: 57 Sex: F Citation Issued: N
 Direction of Travel: NORTH Public Property Damage: N School Bus Involved: N
 Pre-Accd Action: GOING STRAIGHT AHEAD
 Apparent Factors: ANIMAL'S ACTION, NOT APPLICABLE

County: Dutchess Muni: Fishkill(T) Ref. Marker: 9D82033002 Street: ROUTE 9D

50 Meters North of RAMP

10/6/2008 Mon 00:11 AM Persons Killed: 0 Persons Injured: 3 Extent of Injuries: ACC **Case: 2008-32793451**
 Accident Class: PROPERTY DAMAGE AND INJURY Police Agency: Num of Veh: 2
 Type Of Accident: COLLISION WITH MOTOR VEHICLE Traffic Control: TRAFFIC SIGNAL
 Manner of Collision: LEFT TURN (AGAINST OTHER CAR) Weather: CLEAR
 Road Surface Condition: DRY Road Char.: STRAIGHT AND LEVEL Light Condition: DARK-ROAD LIGHTED
 Loc. of Ped/Bicycle: NOT APPLICABLE Action of Ped/Bicycle: NOT APPLICABLE

Veh :2 CAR/VAN/PICKUP Registered Weight: 3944 State of Registration: NY
 Num of Occupants: 3 Driver's Age: 17 Sex: M Citation Issued: N
 Direction of Travel: SOUTH-WEST Public Property Damage: N School Bus Involved: N
 Pre-Accd Action: MAKING LEFT TURN
 Apparent Factors: UNKNOWN, UNKNOWN

Veh :1 CAR/VAN/PICKUP Registered Weight: 3459 State of Registration: NY
 Num of Occupants: 2 Driver's Age: 63 Sex: M Citation Issued: N
 Direction of Travel: SOUTH Public Property Damage: N School Bus Involved: N
 Pre-Accd Action: GOING STRAIGHT AHEAD
 Apparent Factors: UNKNOWN, UNKNOWN

County: Dutchess Muni: Fishkill(T) Ref. Marker: 9D82033009 Street: STATE HWY 9D

7/31/2008 Thu 17:11 PM Persons Killed: 0 Persons Injured: 1 Extent of Injuries: C **Case: 2008-32742221**
 Accident Class: PROPERTY DAMAGE AND INJURY Police Agency: Num of Veh: 2
 Type Of Accident: COLLISION WITH MOTOR VEHICLE Traffic Control: NONE
 Manner of Collision: REAR END Weather: CLEAR
 Road Surface Condition: DRY Road Char.: STRAIGHT AND LEVEL Light Condition: DAYLIGHT
 Loc. of Ped/Bicycle: NOT APPLICABLE Action of Ped/Bicycle: NOT APPLICABLE

Veh :2	CAR/VAN/PICKUP	Registered Weight: 3373	State of Registration: NY
	Num of Occupants: 1	Driver's Age: 20	Sex: M Citation Issued: N
	Direction of Travel: NORTH	Public Property Damage: N	School Bus Involved: N
	Pre-Accd Action: GOING STRAIGHT AHEAD		
	Apparent Factors: PASSENGER DISTRACTION, DRIVER INATTENTION		
Veh :1	CAR/VAN/PICKUP	Registered Weight: 3209	State of Registration: NY
	Num of Occupants: 1	Driver's Age: 47	Sex: F Citation Issued: N
	Direction of Travel: NORTH	Public Property Damage: N	School Bus Involved: N
	Pre-Accd Action: GOING STRAIGHT AHEAD		
	Apparent Factors: NOT APPLICABLE, UNKNOWN		

Accident Location Information System (ALIS)

Date: 11/15/10 11:54

Accident Verbal Description Report

Page: 191

5926 VDR NYS RT 9D from I 84 Exit 11 E.bound Ramps to CR 28**Data in this report covers the period Jun 30, 2005 - Jun 30, 2010****Complete Accident data from NYS DMV is only available thru 6/30/2010**

County: Dutchess Muni: Fishkill(T) Ref. Marker: 9D82033003 Street: ROUTE 9D

9 Meters North of CHIAPPARDI PL

8/2/2008 Sat 14:11 PM Persons Killed: 0 Persons Injured: 0 Extent of Injuries: **Case: 2008-32719717**
 Accident Class: PROPERTY DAMAGE Police Agency: Num of Veh: 2
 Type Of Accident: COLLISION WITH MOTOR VEHICLE Traffic Control: TRAFFIC SIGNAL Weather: CLOUDY
 Manner of Collision: LEFT TURN (AGAINST OTHER CAR) Light Condition: DAYLIGHT
 Road Surface Condition: DRY Road Char.: STRAIGHT AND LEVEL Action of Ped/Bicycle: NOT APPLICABLE
 Loc. of Ped/Bicycle: NOT APPLICABLE

Veh :1 CAR/VAN/PICKUP Registered Weight: 3888 State of Registration: NY
 Num of Occupants: 1 Driver's Age: 47 Sex: M Citation Issued: N
 Direction of Travel: NORTH Public Property Damage: N School Bus Involved: N
 Pre-Accd Action: MAKING LEFT TURN
 Apparent Factors: FAILURE TO YIELD RIGHT OF WAY, UNKNOWN

Veh :2 CAR/VAN/PICKUP Registered Weight: 3296 State of Registration: NY
 Num of Occupants: 3 Driver's Age: 19 Sex: M Citation Issued: N
 Direction of Travel: NORTH Public Property Damage: N School Bus Involved: N
 Pre-Accd Action: GOING STRAIGHT AHEAD
 Apparent Factors: UNKNOWN, UNKNOWN

County: Dutchess Muni: Fishkill(T) Ref. Marker: 9D82033002 Street: STATE HWY 9D

37 Meters South of RAMP

8/7/2008 Thu 16:11 PM Persons Killed: 0 Persons Injured: 0 Extent of Injuries: **Case: 2008-32735862**
 Accident Class: PROPERTY DAMAGE Police Agency: Num of Veh: 2
 Type Of Accident: COLLISION WITH MOTOR VEHICLE Traffic Control: UNKNOWN
 Manner of Collision: RIGHT ANGLE Weather: CLEAR
 Road Surface Condition: DRY Road Char.: STRAIGHT AND LEVEL Light Condition: DAYLIGHT
 Loc. of Ped/Bicycle: NOT APPLICABLE Action of Ped/Bicycle: NOT APPLICABLE

Veh :2 CAR/VAN/PICKUP Registered Weight: 5033 State of Registration: NY
 Num of Occupants: 1 Driver's Age: 34 Sex: F Citation Issued: N
 Direction of Travel: EAST Public Property Damage: N School Bus Involved: N
 Pre-Accd Action: SLOWED OR STOPPING
 Apparent Factors: UNKNOWN, UNKNOWN

Veh :1 OTHER Registered Weight: State of Registration: GA

Num of Occupants: 1

Driver's Age: 28

Sex: F

Citation Issued: N

Direction of Travel: NORTH

Public Property Damage: N

School Bus Involved: N

Pre-Accd Action: SLOWED OR STOPPING

Apparent Factors: UNKNOWN, UNKNOWN

County: Dutchess Muni: Fishkill(T) Ref. Marker: 9D82033012 Street: STATE HWY 9D

AT INTERSECTION WITH FIRETHORN DR

8/15/2008

Fri 22:11 PM

Persons Killed: 0

Persons Injured: 1

Extent of Injuries: C

Case: 2008-32735856

Accident Class: PROPERTY DAMAGE AND INJURY

Police Agency:

Num of Veh: 2

Type Of Accident: COLLISION WITH MOTOR VEHICLE

Traffic Control: OFFICER/FLAGMAN/GUARD

Manner of Collision: REAR END

Weather: CLOUDY

Road Surface Condition: WET

Road Char.: STRAIGHT AND LEVEL

Light Condition: DARK-ROAD LIGHTED

Loc. of Ped/Bicycle: NOT APPLICABLE

Action of Ped/Bicycle: NOT APPLICABLE

Accident Location Information System (ALIS)

Date: 11/15/10 11:54

Accident Verbal Description Report

Page: 192

5926 VDR NYS RT 9D from I 84 Exit 11 E.bound Ramps to CR 28**Data in this report covers the period Jun 30, 2005 - Jun 30, 2010****Complete Accident data from NYS DMV is only available thru 6/30/2010**

County: Dutchess Muni: Fishkill(T) Ref. Marker: 9D82033012 Street: STATE HWY 9D

***** CONTINUED

Veh :1 CAR/VAN/PICKUP Registered Weight: 5394 State of Registration: NY
 Num of Occupants: 1 Driver's Age: 28 Sex: F Citation Issued: N
 Direction of Travel: SOUTH Public Property Damage: N School Bus Involved: N
 Pre-Accd Action: STARTING IN TRAFFIC
 Apparent Factors: UNKNOWN, NOT APPLICABLE

Veh :2 CAR/VAN/PICKUP Registered Weight: 3969 State of Registration: NY
 Num of Occupants: 1 Driver's Age: 19 Sex: F Citation Issued: N
 Direction of Travel: SOUTH Public Property Damage: N School Bus Involved: N
 Pre-Accd Action: GOING STRAIGHT AHEAD
 Apparent Factors: DRIVER INATTENTION, UNKNOWN

County: Dutchess Muni: Fishkill(T) Ref. Marker: 9D82033002 Street: ROUTE 9D
30 Meters North of RAMP

8/12/2008 Tue 21:11 PM Persons Killed: 0 Persons Injured: 0 Extent of Injuries: **Case: 2008-32735859**
 Accident Class: PROPERTY DAMAGE Police Agency: Num of Veh: 2
 Type Of Accident: COLLISION WITH MOTOR VEHICLE Traffic Control: UNKNOWN
 Manner of Collision: REAR END Weather: CLEAR
 Road Surface Condition: DRY Road Char.: STRAIGHT AND LEVEL Light Condition: DARK-ROAD LIGHTED
 Loc. of Ped/Bicycle: NOT APPLICABLE Action of Ped/Bicycle: NOT APPLICABLE

Veh :2 CAR/VAN/PICKUP Registered Weight: 3510 State of Registration: NY
 Num of Occupants: 1 Driver's Age: 37 Sex: M Citation Issued: N
 Direction of Travel: NORTH-WEST Public Property Damage: N School Bus Involved: N
 Pre-Accd Action: MAKING RIGHT TURN
 Apparent Factors: UNKNOWN, UNKNOWN

Veh :1 CAR/VAN/PICKUP Registered Weight: 3039 State of Registration: NY
 Num of Occupants: 1 Driver's Age: 39 Sex: M Citation Issued: N
 Direction of Travel: SOUTH-WEST Public Property Damage: N School Bus Involved: N
 Pre-Accd Action: MAKING LEFT TURN
 Apparent Factors: UNKNOWN, UNKNOWN

County: Dutchess Muni: Fishkill(T) Ref. Marker: 9D82033029 Street: STATE HWY 9D

313 Meters North of BAXTERTOWN RD

12/3/2008 Wed 18:11 PM Persons Killed: 0 Persons Injured: 0 Extent of Injuries: **Case: 2008-32822662**
 Accident Class: NON-REPORTABLE Police Agency: Num of Veh: 2
 Type Of Accident: COLLISION WITH MOTOR VEHICLE Traffic Control: TRAFFIC SIGNAL
 Manner of Collision: REAR END Weather: CLEAR
 Road Surface Condition: DRY Road Char.: STRAIGHT AND LEVEL Light Condition: DARK-ROAD UNLIGHTED
 Loc. of Ped/Bicycle: NOT APPLICABLE Action of Ped/Bicycle: NOT APPLICABLE

Veh :1 CAR/VAN/PICKUP Registered Weight: State of Registration: NY
 Num of Occupants: 1 Driver's Age: 49 Sex: F Citation Issued: N
 Direction of Travel: NORTH Public Property Damage: N School Bus Involved: N
 Pre-Accd Action: STOPPED IN TRAFFIC
 Apparent Factors: NOT APPLICABLE, NOT APPLICABLE

Accident Location Information System (ALIS)

Date: 11/15/10 11:54

Accident Verbal Description Report

Page: 193

5926 VDR NYS RT 9D from I 84 Exit 11 E.bound Ramps to CR 28**Data in this report covers the period Jun 30, 2005 - Jun 30, 2010****Complete Accident data from NYS DMV is only available thru 6/30/2010**

County: Dutchess Muni: Fishkill(T) Ref. Marker: 9D82033029 Street: STATE HWY 9D

***** CONTINUED

Veh :2 CAR/VAN/PICKUP Registered Weight: State of Registration: FL
 Num of Occupants: 2 Driver's Age: 25 Sex: M Citation Issued: N
 Direction of Travel: NORTH Public Property Damage: N School Bus Involved: N
 Pre-Accd Action: SLOWED OR STOPPING
 Apparent Factors: FOLLOWING TOO CLOSELY, NOT APPLICABLE

County: Dutchess Muni: Fishkill(T) Ref. Marker: 9D82033012 Street: ROUTE 9D

55 Meters West of FIRETHORN DR

10/4/2008 Sat 20:11 PM Persons Killed: 0 Persons Injured: 0 Extent of Injuries: **Case: 2008-32752826**
 Accident Class: PROPERTY DAMAGE Police Agency: Num of Veh: 2
 Type Of Accident: COLLISION WITH MOTOR VEHICLE Traffic Control: TRAFFIC SIGNAL Weather: CLEAR
 Manner of Collision: LEFT TURN (AGAINST OTHER CAR) Light Condition: DARK-ROAD LIGHTED
 Road Surface Condition: DRY Road Char.: STRAIGHT AND LEVEL Action of Ped/Bicycle: NOT APPLICABLE
 Loc. of Ped/Bicycle: NOT APPLICABLE

Veh :1 CAR/VAN/PICKUP Registered Weight: 4040 State of Registration: NY
 Num of Occupants: 2 Driver's Age: 18 Sex: M Citation Issued: N
 Direction of Travel: SOUTH Public Property Damage: N School Bus Involved: N
 Pre-Accd Action: MAKING LEFT TURN
 Apparent Factors: DRIVER INATTENTION, FAILURE TO YIELD RIGHT OF WAY

Veh :2 CAR/VAN/PICKUP Registered Weight: State of Registration: NC
 Num of Occupants: 1 Driver's Age: 29 Sex: M Citation Issued: N
 Direction of Travel: SOUTH Public Property Damage: N School Bus Involved: N
 Pre-Accd Action: GOING STRAIGHT AHEAD
 Apparent Factors: NOT APPLICABLE, NOT APPLICABLE

County: Dutchess Muni: Wappinger(T) Ref. Marker: Street: OLD HOPEWELL RD

AT INTERSECTION WITH ROUTE 9D

12/5/2008 Fri 09:11 AM Persons Killed: 0 Persons Injured: 0 Extent of Injuries: **Case: 2008-32830835**
 Accident Class: NON-REPORTABLE Police Agency: Num of Veh: 2
 Type Of Accident: COLLISION WITH MOTOR VEHICLE Traffic Control: TRAFFIC SIGNAL Weather: CLEAR
 Manner of Collision: UNKNOWN Light Condition: DAYLIGHT
 Road Surface Condition: DRY Road Char.: STRAIGHT AND LEVEL Action of Ped/Bicycle: NOT APPLICABLE
 Loc. of Ped/Bicycle: NOT APPLICABLE

Veh :1	CAR/VAN/PICKUP	Registered Weight:	State of Registration: NY
	Num of Occupants: 2	Driver's Age: 21	Sex: F Citation Issued: Y
	Direction of Travel: EAST	Public Property Damage: N	School Bus Involved: N
	Pre-Accd Action: BACKING		
	Apparent Factors: BACKING UNSAFELY, DRIVER INEXPERIENCE		
Veh :2	CAR/VAN/PICKUP	Registered Weight:	State of Registration: NY
	Num of Occupants: 1	Driver's Age: 55	Sex: M Citation Issued: N
	Direction of Travel: WEST	Public Property Damage: N	School Bus Involved: N
	Pre-Accd Action: STOPPED IN TRAFFIC		
	Apparent Factors: NOT APPLICABLE, NOT APPLICABLE		

Accident Location Information System (ALIS)

Date: 11/15/10 11:54

Accident Verbal Description Report

Page: 194

5926 VDR NYS RT 9D from I 84 Exit 11 E.bound Ramps to CR 28**Data in this report covers the period Jun 30, 2005 - Jun 30, 2010****Complete Accident data from NYS DMV is only available thru 6/30/2010**County: Dutchess Muni: Fishkill(T) Ref. Marker: 9D82033001 Street: ROUTE 9D
18 Meters North of RAMP

10/3/2008 Fri 14:11 PM Persons Killed: 0 Persons Injured: 1 Extent of Injuries: C **Case: 2008-32759965**
 Accident Class: PROPERTY DAMAGE AND INJURY Police Agency: Num of Veh: 2
 Type Of Accident: COLLISION WITH MOTOR VEHICLE Traffic Control: TRAFFIC SIGNAL
 Manner of Collision: SIDESWIPE Weather: CLOUDY
 Road Surface Condition: DRY Road Char.: STRAIGHT AND LEVEL Light Condition: DAYLIGHT
 Loc. of Ped/Bicycle: NOT APPLICABLE Action of Ped/Bicycle: NOT APPLICABLE

Veh :1 CAR/VAN/PICKUP Registered Weight: 2725 State of Registration: NY
 Num of Occupants: 1 Driver's Age: 47 Sex: F Citation Issued: Y
 Direction of Travel: SOUTH-WEST Public Property Damage: N School Bus Involved: N
 Pre-Accd Action: MAKING LEFT TURN
 Apparent Factors: TRAFFIC CONTROL DEVICES DISREGARDED, NOT APPLICABLE

Veh :2 CAR/VAN/PICKUP Registered Weight: 2528 State of Registration: NY
 Num of Occupants: 2 Driver's Age: 66 Sex: M Citation Issued: N
 Direction of Travel: NORTH Public Property Damage: N School Bus Involved: N
 Pre-Accd Action: SLOWED OR STOPPING
 Apparent Factors: NOT APPLICABLE, NOT APPLICABLE

County: Dutchess Muni: Fishkill(T) Ref. Marker: 9D82033002 Street: ROUTE 9D
25 Meters North of RAMP

10/14/2008 Tue 18:11 PM Persons Killed: 0 Persons Injured: 3 Extent of Injuries: BCC **Case: 2008-32759995**
 Accident Class: PROPERTY DAMAGE AND INJURY Police Agency: Num of Veh: 3
 Type Of Accident: COLLISION WITH MOTOR VEHICLE Traffic Control: TRAFFIC SIGNAL
 Manner of Collision: OTHER Weather: CLEAR
 Road Surface Condition: DRY Road Char.: STRAIGHT AT HILLCREST Light Condition: DUSK
 Loc. of Ped/Bicycle: NOT APPLICABLE Action of Ped/Bicycle: NOT APPLICABLE

Veh :1 CAR/VAN/PICKUP Registered Weight: 3527 State of Registration: NY
 Num of Occupants: 1 Driver's Age: 19 Sex: F Citation Issued: Y
 Direction of Travel: SOUTH Public Property Damage: N School Bus Involved: N
 Pre-Accd Action: GOING STRAIGHT AHEAD
 Apparent Factors: FOLLOWING TOO CLOSELY, DRIVER INATTENTION

Veh :2 CAR/VAN/PICKUP Registered Weight: 3461 State of Registration: NY

Num of Occupants: 2
Direction of Travel: SOUTH
Pre-Accd Action: SLOWED OR STOPPING
Apparent Factors: NOT APPLICABLE, NOT APPLICABLE

Driver's Age: 57
Public Property Damage: N

Sex: F
Citation Issued: N
School Bus Involved: N

Veh :3
CAR/VAN/PICKUP
Num of Occupants: 1
Direction of Travel: SOUTH
Pre-Accd Action: SLOWED OR STOPPING
Apparent Factors: NOT APPLICABLE, NOT APPLICABLE

Registered Weight: 4600
Driver's Age: 49
Public Property Damage: N

State of Registration: NY
Sex: M
Citation Issued: N
School Bus Involved: N

Accident Location Information System (ALIS)

Date: 11/15/10 11:54

Accident Verbal Description Report

Page: 195

5926 VDR NYS RT 9D from I 84 Exit 11 E.bound Ramps to CR 28**Data in this report covers the period Jun 30, 2005 - Jun 30, 2010****Complete Accident data from NYSDMV is only available thru 6/30/2010**County: Dutchess Muni: Wappinger(T) Ref. Marker: 9D82033053 Street: ROUTE 9D
136 Meters South of NEW HAMBURG RD

10/3/2008 Fri 06:11 AM Persons Killed: 0 Persons Injured: 0 Extent of Injuries: **Case: 2008-32760354**
 Accident Class: PROPERTY DAMAGE Police Agency: Num of Veh: 2
 Type Of Accident: COLLISION WITH MOTOR VEHICLE Traffic Control: NO PASSING ZONE
 Manner of Collision: LEFT TURN (AGAINST OTHER CAR) Weather: CLEAR
 Road Surface Condition: DRY Road Char.: STRAIGHT AND LEVEL Light Condition: DAYLIGHT
 Loc. of Ped/Bicycle: NOT APPLICABLE Action of Ped/Bicycle: NOT APPLICABLE

Veh :1 CAR/VAN/PICKUP Registered Weight: 2548 State of Registration: NY
 Num of Occupants: 1 Driver's Age: 26 Sex: F Citation Issued: N
 Direction of Travel: NORTH Public Property Damage: N School Bus Involved: N
 Pre-Accd Action: MAKING LEFT TURN
 Apparent Factors: NOT APPLICABLE, NOT APPLICABLE

Veh :2 CAR/VAN/PICKUP Registered Weight: State of Registration: NY
 Num of Occupants: 2 Driver's Age: 19 Sex: F Citation Issued: Y
 Direction of Travel: NORTH Public Property Damage: N School Bus Involved: N
 Pre-Accd Action: MAKING LEFT TURN
 Apparent Factors: PASSING OR LANE USAGE IMPROPERLY, NOT APPLICABLE

County: Dutchess Muni: Wappinger(T) Ref. Marker: 9D82033051 Street: ROUTE 9D
15 Meters South of KETCHAMTOWN RD

11/20/2008 Thu 17:11 PM Persons Killed: 0 Persons Injured: 0 Extent of Injuries: **Case: 2008-32803920**
 Accident Class: NON-REPORTABLE Police Agency: Num of Veh: 1
 Type Of Accident: COLLISION WITH DEER Traffic Control: NO PASSING ZONE
 Manner of Collision: OTHER Weather: CLEAR
 Road Surface Condition: DRY Road Char.: STRAIGHT AND LEVEL Light Condition: DARK-ROAD UNLIGHTED
 Loc. of Ped/Bicycle: NOT APPLICABLE Action of Ped/Bicycle: NOT APPLICABLE

Veh :1 CAR/VAN/PICKUP Registered Weight: State of Registration: NY
 Num of Occupants: 1 Driver's Age: 31 Sex: F Citation Issued: N
 Direction of Travel: SOUTH Public Property Damage: N School Bus Involved: N
 Pre-Accd Action: GOING STRAIGHT AHEAD
 Apparent Factors: ANIMAL'S ACTION, NOT APPLICABLE

County: Dutchess Muni: Fishkill(T) Ref. Marker: 9D82033002 Street: ROUTE 9D

16 Meters South of Ramp

9/29/2008	Mon 23:11 PM	Persons Killed: 0	Persons Injured: 2	Extent of Injuries: BC	Case: 2008-32746275
	Accident Class: PROPERTY DAMAGE AND INJURY			Police Agency:	Num of Veh: 2
	Type Of Accident: COLLISION WITH MOTOR VEHICLE			Traffic Control: TRAFFIC SIGNAL	
	Manner of Collision: LEFT TURN (WITH OTHER CAR)			Light Condition: DARK-ROAD UNLIGHTED	Weather: RAIN
	Road Surface Condition: WET	Road Char.: STRAIGHT AND LEVEL		Action of Ped/Bicycle: NOT APPLICABLE	
	Loc. of Ped/Bicycle: NOT APPLICABLE				

Accident Location Information System (ALIS)

Date: 11/15/10 11:54

Accident Verbal Description Report

Page: 196

5926 VDR NYS RT 9D from I 84 Exit 11 E.bound Ramps to CR 28**Data in this report covers the period Jun 30, 2005 - Jun 30, 2010****Complete Accident data from NYS DMV is only available thru 6/30/2010**

County: Dutchess Muni: Fishkill(T) Ref. Marker: 9D82033002 Street: ROUTE 9D

***** CONTINUED

Veh :1 CAR/VAN/PICKUP Registered Weight: 3862 State of Registration: NY
 Num of Occupants: 2 Driver's Age: 23 Sex: M Citation Issued: N
 Direction of Travel: WEST Public Property Damage: N School Bus Involved: N
 Pre-Accd Action: MAKING LEFT TURN
 Apparent Factors: FAILURE TO YIELD RIGHT OF WAY, NOT APPLICABLE

Veh :2 CAR/VAN/PICKUP Registered Weight: 2504 State of Registration: NY
 Num of Occupants: 1 Driver's Age: 20 Sex: M Citation Issued: N
 Direction of Travel: SOUTH Public Property Damage: N School Bus Involved: N
 Pre-Accd Action: GOING STRAIGHT AHEAD
 Apparent Factors: NOT APPLICABLE, NOT APPLICABLE

County: Dutchess Muni: Wappinger(T) Ref. Marker: 9D82033048 Street: STATE HWY 9D
24 Meters North of Alpine Dr

12/3/2008 Wed 18:11 PM Persons Killed: 0 Persons Injured: 0 Extent of Injuries: **Case: 2008-32822501**
 Accident Class: PROPERTY DAMAGE Police Agency: Num of Veh: 1
 Type Of Accident: COLLISION WITH DEER Traffic Control: NONE
 Manner of Collision: OTHER Weather: CLEAR
 Road Surface Condition: DRY Road Char.: STRAIGHT AND LEVEL Light Condition: DARK-ROAD LIGHTED
 Loc. of Ped/Bicycle: NOT APPLICABLE Action of Ped/Bicycle: NOT APPLICABLE

Veh :1 CAR/VAN/PICKUP Registered Weight: State of Registration: NY
 Num of Occupants: 2 Driver's Age: 29 Sex: F Citation Issued: N
 Direction of Travel: NORTH Public Property Damage: N School Bus Involved: N
 Pre-Accd Action: GOING STRAIGHT AHEAD
 Apparent Factors: ANIMAL'S ACTION, NOT APPLICABLE

County: Dutchess Muni: Fishkill(T) Ref. Marker: 9D82033004 Street: ROUTE 9D

8/30/2008 Sat 15:11 PM Persons Killed: 0 Persons Injured: 0 Extent of Injuries: **Case: 2008-32751657**
 Accident Class: PROPERTY DAMAGE Police Agency: Num of Veh: 2
 Type Of Accident: COLLISION WITH MOTOR VEHICLE Traffic Control: NONE
 Manner of Collision: SIDESWIPE Weather: CLEAR
 Road Surface Condition: DRY Road Char.: STRAIGHT AND LEVEL Light Condition: DAYLIGHT
 Loc. of Ped/Bicycle: NOT APPLICABLE Action of Ped/Bicycle: NOT APPLICABLE

Veh :1	CAR/VAN/PICKUP	Registered Weight: 2480	State of Registration: NY
	Num of Occupants: 1	Driver's Age: 55	Sex: M Citation Issued: Y
	Direction of Travel: SOUTH	Public Property Damage: N	School Bus Involved: N
	Pre-Accd Action: GOING STRAIGHT AHEAD		
	Apparent Factors: ALCOHOL INVOLVEMENT, FAILURE TO KEEP RIGHT		
Veh :2	CAR/VAN/PICKUP	Registered Weight:	State of Registration: NY
	Num of Occupants: 1	Driver's Age: 43	Sex: M Citation Issued: N
	Direction of Travel: NORTH	Public Property Damage: N	School Bus Involved: N
	Pre-Accd Action: GOING STRAIGHT AHEAD		
	Apparent Factors: UNKNOWN, NOT APPLICABLE		

Accident Location Information System (ALIS)

Date: 11/15/10 11:54

Accident Verbal Description Report

Page: 197

5926 VDR NYS RT 9D from I 84 Exit 11 E.bound Ramps to CR 28**Data in this report covers the period Jun 30, 2005 - Jun 30, 2010****Complete Accident data from NYS DMV is only available thru 6/30/2010**County: Dutchess Muni: Wappinger(T) Ref. Marker: 9D82033047 Street: ROUTE 9D
1 Meters North of Alpine Dr

12/22/2008 Mon 20:11 PM Persons Killed: 0 Persons Injured: 0 Extent of Injuries: **Case: 2008-32849171**
 Accident Class: PROPERTY DAMAGE Police Agency: Num of Veh: 2
 Type Of Accident: COLLISION WITH MOTOR VEHICLE Traffic Control: NONE
 Manner of Collision: RIGHT ANGLE Weather: CLEAR
 Road Surface Condition: SNOW/ICE Road Char.: STRAIGHT AND LEVEL Light Condition: DARK-ROAD LIGHTED
 Loc. of Ped/Bicycle: NOT APPLICABLE Action of Ped/Bicycle: NOT APPLICABLE

Veh :1 CAR/VAN/PICKUP Registered Weight: State of Registration: NY
 Num of Occupants: 1 Driver's Age: 23 Sex: M Citation Issued: N
 Direction of Travel: EAST Public Property Damage: N School Bus Involved: N
 Pre-Accd Action: GOING STRAIGHT AHEAD
 Apparent Factors: PAVEMENT SLIPPERY, UNSAFE SPEED

Veh :2 CAR/VAN/PICKUP Registered Weight: State of Registration: NY
 Num of Occupants: 1 Driver's Age: 61 Sex: F Citation Issued: N
 Direction of Travel: SOUTH Public Property Damage: N School Bus Involved: N
 Pre-Accd Action: GOING STRAIGHT AHEAD
 Apparent Factors: NOT APPLICABLE, NOT APPLICABLE

County: Dutchess Muni: Fishkill(T) Ref. Marker: 9D82033002 Street: STATE HWY 9D
11 Meters South of Ramp

12/26/2008 Fri 14:11 PM Persons Killed: 0 Persons Injured: 0 Extent of Injuries: **Case: 2008-32857704**
 Accident Class: PROPERTY DAMAGE Police Agency: Num of Veh: 2
 Type Of Accident: COLLISION WITH MOTOR VEHICLE Traffic Control: YIELD SIGN
 Manner of Collision: REAR END Weather: CLOUDY
 Road Surface Condition: DRY Road Char.: CURVE AND GRADE Light Condition: DAYLIGHT
 Loc. of Ped/Bicycle: NOT APPLICABLE Action of Ped/Bicycle: NOT APPLICABLE

Veh :1 CAR/VAN/PICKUP Registered Weight: State of Registration: NY
 Num of Occupants: 1 Driver's Age: 60 Sex: F Citation Issued: Y
 Direction of Travel: SOUTH-WEST Public Property Damage: N School Bus Involved: N
 Pre-Accd Action: GOING STRAIGHT AHEAD
 Apparent Factors: FOLLOWING TOO CLOSELY, NOT APPLICABLE

Veh :2 CAR/VAN/PICKUP Registered Weight: State of Registration: NY

Num of Occupants: 2

Driver's Age: 22

Sex: F

Citation Issued: N

Direction of Travel: SOUTH-WEST

Public Property Damage: N

School Bus Involved: N

Pre-Accd Action: STOPPED IN TRAFFIC

Apparent Factors: NOT APPLICABLE, NOT APPLICABLE

County: Dutchess Muni: Wappinger(T) Ref. Marker: 9D82033035 Street: STATE HWY 9D

10/27/2008

Mon 13:11 PM

Persons Killed: 0

Persons Injured: 0

Extent of Injuries:

Case: 2008-32783554

Accident Class: PROPERTY DAMAGE

Police Agency:

Num of Veh: 2

Type Of Accident: COLLISION WITH MOTOR VEHICLE

Traffic Control: NONE

Manner of Collision: REAR END

Weather: CLOUDY

Road Surface Condition: WET

Road Char.: STRAIGHT/ GRADE

Light Condition: DAYLIGHT

Loc. of Ped/Bicycle: NOT APPLICABLE

Action of Ped/Bicycle: NOT APPLICABLE

Accident Location Information System (ALIS)

Date: 11/15/10 11:54

Accident Verbal Description Report

Page: 198

5926 VDR NYS RT 9D from I 84 Exit 11 E.bound Ramps to CR 28**Data in this report covers the period Jun 30, 2005 - Jun 30, 2010****Complete Accident data from NYS DMV is only available thru 6/30/2010**

County: Dutchess Muni: Wappinger(T) Ref. Marker: 9D82033035 Street: STATE HWY 9D

**** CONTINUED

Veh :1 CAR/VAN/PICKUP Registered Weight: 3638 State of Registration: NY
 Num of Occupants: 1 Driver's Age: 72 Sex: M Citation Issued: N
 Direction of Travel: NORTH Public Property Damage: N School Bus Involved: N
 Pre-Accd Action: STOPPED IN TRAFFIC
 Apparent Factors: NOT APPLICABLE, NOT APPLICABLE

Veh :2 CAR/VAN/PICKUP Registered Weight: State of Registration: NM
 Num of Occupants: 1 Driver's Age: 53 Sex: M Citation Issued: N
 Direction of Travel: NORTH Public Property Damage: N School Bus Involved: N
 Pre-Accd Action: GOING STRAIGHT AHEAD
 Apparent Factors: NOT APPLICABLE, GLARE

County: Dutchess Muni: Fishkill(T) Ref. Marker: 9D82033013 Street: STATE HWY 9D

9/4/2008 Thu 21:11 PM Persons Killed: 0 Persons Injured: 0 Extent of Injuries: **Case: 2008-32751665**
 Accident Class: PROPERTY DAMAGE Police Agency: Num of Veh: 1
 Type Of Accident: COLL. W/LIGHT SUPPORT/UTILITY POLE Traffic Control: NONE
 Manner of Collision: OTHER Weather: CLEAR
 Road Surface Condition: DRY Road Char.: STRAIGHT AND LEVEL Light Condition: DARK-ROAD UNLIGHTED
 Loc. of Ped/Bicycle: NOT APPLICABLE Action of Ped/Bicycle: NOT APPLICABLE

Veh :1 CAR/VAN/PICKUP Registered Weight: 3977 State of Registration: NY
 Num of Occupants: 1 Driver's Age: 59 Sex: F Citation Issued: N
 Direction of Travel: NORTH Public Property Damage: N School Bus Involved: N
 Pre-Accd Action: GOING STRAIGHT AHEAD
 Apparent Factors: UNKNOWN, DRIVER INATTENTION

County: Dutchess Muni: Fishkill(T) Ref. Marker: 9D82033022 Street: ROUTE 9D

AT INTERSECTION WITH Red Schoolhouse Rd

9/12/2008 Fri 15:11 PM Persons Killed: 0 Persons Injured: 1 Extent of Injuries: C **Case: 2008-32751578**
 Accident Class: INJURY Police Agency: Num of Veh: 2
 Type Of Accident: COLLISION WITH MOTOR VEHICLE Traffic Control: TRAFFIC SIGNAL
 Manner of Collision: REAR END Weather: RAIN
 Road Surface Condition: WET Road Char.: STRAIGHT AND LEVEL Light Condition: DAYLIGHT
 Loc. of Ped/Bicycle: NOT APPLICABLE Action of Ped/Bicycle: NOT APPLICABLE

Veh :1	CAR/VAN/PICKUP	Registered Weight: 3075	State of Registration: NY
	Num of Occupants: 1	Driver's Age: 20	Sex: M Citation Issued: N
	Direction of Travel: SOUTH	Public Property Damage: N	School Bus Involved: N
	Pre-Accd Action: STOPPED IN TRAFFIC		
	Apparent Factors: UNKNOWN, NOT APPLICABLE		
Veh :2	CAR/VAN/PICKUP	Registered Weight: 3389	State of Registration: NY
	Num of Occupants: 2	Driver's Age: 30	Sex: F Citation Issued: N
	Direction of Travel: SOUTH	Public Property Damage: N	School Bus Involved: N
	Pre-Accd Action: SLOWED OR STOPPING		
	Apparent Factors: DRIVER INATTENTION, FOLLOWING TOO CLOSELY		

Accident Location Information System (ALIS)

Date: 11/15/10 11:54

Accident Verbal Description Report

Page: 195

5926 VDR NYS RT 9D from I 84 Exit 11 E.bound Ramps to CR 28**Data in this report covers the period Jun 30, 2005 - Jun 30, 2010****Complete Accident data from NYS DMV is only available thru 6/30/2010**

County: Dutchess Muni: Fishkill(T) Ref. Marker: 9D82033002 Street: ROUTE 9D

9/10/2008 Wed 00:11 AM Persons Killed: 0 Persons Injured: 0 Extent of Injuries: **Case: 2008-32751668**
 Accident Class: PROPERTY DAMAGE Police Agency: Num of Veh: 2
 Type Of Accident: COLLISION WITH MOTOR VEHICLE Traffic Control: TRAFFIC SIGNAL Weather: CLEAR
 Manner of Collision: LEFT TURN (AGAINST OTHER CAR) Light Condition: DARK-ROAD LIGHTED
 Road Surface Condition: DRY Road Char.: STRAIGHT AND LEVEL Action of Ped/Bicycle: NOT APPLICABLE
 Loc. of Ped/Bicycle: NOT APPLICABLE

Veh :1 CAR/VAN/PICKUP Registered Weight: 2593 State of Registration: NY
 Num of Occupants: 1 Driver's Age: 24 Sex: M Citation Issued: N
 Direction of Travel: SOUTH Public Property Damage: N School Bus Involved: N
 Pre-Accd Action: GOING STRAIGHT AHEAD
 Apparent Factors: NOT APPLICABLE, UNKNOWN

Veh :2 CAR/VAN/PICKUP Registered Weight: 2258 State of Registration: NY
 Num of Occupants: 2 Driver's Age: 44 Sex: F Citation Issued: N
 Direction of Travel: NORTH Public Property Damage: N School Bus Involved: N
 Pre-Accd Action: MAKING LEFT TURN
 Apparent Factors: FAILURE TO YIELD RIGHT OF WAY, UNKNOWN

County: Dutchess Muni: Fishkill(T) Ref. Marker: 9D82033002 Street: STATE HWY 9D
30 Meters North of Ramp

9/29/2008 Mon 09:11 AM Persons Killed: 0 Persons Injured: 2 Extent of Injuries: CC **Case: 2008-32790943**
 Accident Class: PROPERTY DAMAGE AND INJURY Police Agency: Num of Veh: 2
 Type Of Accident: COLLISION WITH MOTOR VEHICLE Traffic Control: TRAFFIC SIGNAL Weather: CLOUDY
 Manner of Collision: LEFT TURN (AGAINST OTHER CAR) Light Condition: DAYLIGHT
 Road Surface Condition: DRY Road Char.: STRAIGHT AND LEVEL Action of Ped/Bicycle: NOT APPLICABLE
 Loc. of Ped/Bicycle: NOT APPLICABLE

Veh :2 CAR/VAN/PICKUP Registered Weight: 3360 State of Registration: NY
 Num of Occupants: 1 Driver's Age: 57 Sex: F Citation Issued: N
 Direction of Travel: NORTH Public Property Damage: N School Bus Involved: N
 Pre-Accd Action: GOING STRAIGHT AHEAD
 Apparent Factors: UNKNOWN, NOT APPLICABLE

Veh :1 CAR/VAN/PICKUP Registered Weight: 2789 State of Registration: NY
 Num of Occupants: 1 Driver's Age: 47 Sex: F Citation Issued: N

Direction of Travel: EAST

Public Property Damage: N

School Bus Involved: N

Pre-Accd Action: MAKING LEFT TURN

Apparent Factors: FAILURE TO YIELD RIGHT OF WAY, UNKNOWN

County: Dutchess Muni: Fishkill(T) Ref. Marker: 9D82033002 Street: ROUTE 9D

9/22/2008

Mon 22:11 PM

Persons Killed: 0

Persons Injured: 0

Extent of Injuries:

Case: 2008-32758417

Accident Class: PROPERTY DAMAGE

Police Agency:

Num of Veh: 2

Type Of Accident: COLLISION WITH MOTOR VEHICLE

Traffic Control: TRAFFIC SIGNAL

Manner of Collision: LEFT TURN (AGAINST OTHER CAR)

Weather: CLEAR

Road Surface Condition: DRY

Road Char.: STRAIGHT AND LEVEL

Light Condition: DARK-ROAD LIGHTED

Loc. of Ped/Bicycle: NOT APPLICABLE

Action of Ped/Bicycle: NOT APPLICABLE

Accident Location Information System (ALIS)

Date: 11/15/10 11:54

Accident Verbal Description Report

Page: 200

5926 VDR NYS RT 9D from I 84 Exit 11 E.bound Ramps to CR 28

Data in this report covers the period Jun 30, 2005 - Jun 30, 2010

Complete Accident data from NYS DMV is only available thru 6/30/2010

County: Dutchess Muni: Fishkill(T) Ref. Marker: 9D82033002 Street: ROUTE 9D

***** CONTINUED

Veh :2 CAR/VAN/PICKUP Registered Weight: 2687 State of Registration: NY
 Num of Occupants: 1 Driver's Age: 47 Sex: F Citation Issued: N
 Direction of Travel: NORTH-WEST Public Property Damage: N School Bus Involved: N
 Pre-Accd Action: MAKING LEFT TURN
 Apparent Factors: FAILURE TO YIELD RIGHT OF WAY, DRIVER INATTENTION

Veh :1 CAR/VAN/PICKUP Registered Weight: 3395 State of Registration: NY
 Num of Occupants: 1 Driver's Age: 37 Sex: F Citation Issued: N
 Direction of Travel: SOUTH Public Property Damage: N School Bus Involved: N
 Pre-Accd Action: GOING STRAIGHT AHEAD
 Apparent Factors: UNKNOWN, UNKNOWN

County: Dutchess Muni: Fishkill(T) Ref. Marker: 9D82033002 Street: STATE HWY 9D
 37 Meters South of Ramp

9/29/2008 Mon Persons Killed: Persons Injured: Extent of Injuries: **Case: 2008-32774457**
 Accident Class: Police Agency: Num of Veh:
 Type Of Accident: Traffic Control:
 Manner of Collision: Weather:
 Road Surface Condition: Road Char.: Light Condition:
 Loc. of Ped/Bicycle: Action of Ped/Bicycle:

Veh : Registered Weight: State of Registration:
 Num of Occupants: Driver's Age: Sex: Citation Issued:
 Direction of Travel: Public Property Damage: School Bus Involved:
 Pre-Accd Action:

County: Dutchess Muni: Fishkill(T) Ref. Marker: 9D82033002 Street: ROUTE 9D

9/28/2008 Sun Persons Killed: Persons Injured: Extent of Injuries: **Case: 2008-32774721**
 Accident Class: Police Agency: Num of Veh:
 Type Of Accident: Traffic Control:
 Manner of Collision: Weather:
 Road Surface Condition: Road Char.: Light Condition:
 Loc. of Ped/Bicycle: Action of Ped/Bicycle:

Veh : Registered Weight: State of Registration:

Num of Occupants:

Driver's Age:

Sex:

Citation Issued:

Direction of Travel:

Public Property Damage:

School Bus Involved:

Pre-Accd Action:

County: Dutchess Muni: Fishkill(T) Ref. Marker: 9D82033022 Street: ROUTE 9D
AT INTERSECTION WITH Red Schoolhouse Rd

9/22/2008	Mon 17:11 PM	Persons Killed: 0	Persons Injured: 0	Extent of Injuries:	Case: 2008-32791170
		Accident Class: PROPERTY DAMAGE		Police Agency:	Num of Veh: 2
		Type Of Accident: COLLISION WITH MOTOR VEHICLE		Traffic Control: TRAFFIC SIGNAL	
		Manner of Collision: REAR END		Weather: CLEAR	
		Road Surface Condition: DRY	Road Char.: STRAIGHT AND LEVEL	Light Condition: DAYLIGHT	
		Loc. of Ped/Bicycle: NOT APPLICABLE	Action of Ped/Bicycle: NOT APPLICABLE		

Accident Location Information System (ALIS)

Date: 11/15/10 11:54

Accident Verbal Description Report

Page: 201

5926 VDR NYS RT 9D from I 84 Exit 11 E.bound Ramps to CR 28**Data in this report covers the period Jun 30, 2005 - Jun 30, 2010****Complete Accident data from NYSDMV is only available thru 6/30/2010**

County: Dutchess Muni: Fishkill(T) Ref. Marker: 9D82033022 Street: ROUTE 9D

***** CONTINUED

Veh :2 CAR/VAN/PICKUP Registered Weight: 3466 State of Registration: NY
 Num of Occupants: 1 Driver's Age: 34 Sex: F Citation Issued: N
 Direction of Travel: NORTH Public Property Damage: N School Bus Involved: N
 Pre-Accd Action: GOING STRAIGHT AHEAD
 Apparent Factors: NOT APPLICABLE, UNKNOWN

Veh :1 CAR/VAN/PICKUP Registered Weight: 3549 State of Registration: NY
 Num of Occupants: 1 Driver's Age: 38 Sex: M Citation Issued: N
 Direction of Travel: NORTH Public Property Damage: N School Bus Involved: N
 Pre-Accd Action: GOING STRAIGHT AHEAD
 Apparent Factors: TRAFFIC CONTROL DEVICES DISREGARDED, FOLLOWING TOO CLOSELY

County: Dutchess Muni: Wappinger(T) Ref. Marker: 9D82033034 Street: ROUTE 9D

50 Meters South of Country Club Ln

12/14/2008 Sun 19:11 PM Persons Killed: 0 Persons Injured: 0 Extent of Injuries: **Case: 2008-32838850**
 Accident Class: NON-REPORTABLE Police Agency: Num of Veh: 1
 Type Of Accident: COLLISION WITH DEER Traffic Control: NO PASSING ZONE
 Manner of Collision: OTHER Weather: CLEAR
 Road Surface Condition: DRY Road Char.: STRAIGHT AND LEVEL Light Condition: DARK-ROAD LIGHTED
 Loc. of Ped/Bicycle: NOT APPLICABLE Action of Ped/Bicycle: NOT APPLICABLE

Veh :1 CAR/VAN/PICKUP Registered Weight: State of Registration: NY
 Num of Occupants: 1 Driver's Age: 22 Sex: M Citation Issued: N
 Direction of Travel: SOUTH Public Property Damage: N School Bus Involved: N
 Pre-Accd Action: GOING STRAIGHT AHEAD
 Apparent Factors: NOT APPLICABLE, ANIMAL'S ACTION

County: Dutchess Muni: Fishkill(T) Ref. Marker: 9D82033027 Street: ROUTE 9D

60 Meters North of Baxtertown Rd

12/19/2008 Fri 14:11 PM Persons Killed: 0 Persons Injured: 0 Extent of Injuries: **Case: 2008-32844441**
 Accident Class: NON-REPORTABLE Police Agency: Num of Veh: 1
 Type Of Accident: COLL. W/EARTH ELE./ROCK CUT/DITCH Traffic Control: NONE
 Manner of Collision: OTHER Weather: SNOW
 Road Surface Condition: SNOW/ICE Road Char.: CURVE AND GRADE Light Condition: DAYLIGHT
 Loc. of Ped/Bicycle: NOT APPLICABLE Action of Ped/Bicycle: NOT APPLICABLE

Veh :1 CAR/VAN/PICKUP Registered Weight: State of Registration: NY
 Num of Occupants: 1 Driver's Age: 77 Sex: M Citation Issued: N
 Direction of Travel: NORTH Public Property Damage: N School Bus Involved: N
 Pre-Accd Action: GOING STRAIGHT AHEAD
 Apparent Factors: PAVEMENT SLIPPERY, UNSAFE SPEED

County: Dutchess Muni: Wappinger(T) Ref. Marker: 9D82033048 Street: STATE HWY 9D
 23 Meters North of Alpine Dr

12/23/2008 Tue 17:11 PM Persons Killed: 0 Persons Injured: 0 Extent of Injuries: **Case: 2008-32850516**
 Accident Class: PROPERTY DAMAGE Police Agency: Num of Veh: 2
 Type Of Accident: COLLISION WITH MOTOR VEHICLE Traffic Control: NONE
 Manner of Collision: RIGHT ANGLE Weather: CLEAR
 Road Surface Condition: SLUSH Road Char.: STRAIGHT AND LEVEL Light Condition: DARK-ROAD LIGHTED
 Loc. of Ped/Bicycle: NOT APPLICABLE Action of Ped/Bicycle: NOT APPLICABLE

Accident Location Information System (ALIS)

Date: 11/15/10 11:54

Accident Verbal Description Report

Page: 202

5926 VDR NYS RT 9D from I 84 Exit 11 E.bound Ramps to CR 28**Data in this report covers the period Jun 30, 2005 - Jun 30, 2010****Complete Accident data from NYSDMV is only available thru 6/30/2010**

County: Dutchess Muni: Wappinger(T) Ref. Marker: 9D82033048 Street: STATE HWY 9D

**** CONTINUED

Veh :1 CAR/VAN/PICKUP Registered Weight: State of Registration: NY
 Num of Occupants: 1 Driver's Age: 52 Sex: F Citation Issued: N
 Direction of Travel: SOUTH Public Property Damage: N School Bus Involved: N
 Pre-Accd Action: GOING STRAIGHT AHEAD
 Apparent Factors: NOT APPLICABLE, NOT APPLICABLE

Veh :2 CAR/VAN/PICKUP Registered Weight: State of Registration: NY
 Num of Occupants: 2 Driver's Age: 44 Sex: F Citation Issued: N
 Direction of Travel: EAST Public Property Damage: N School Bus Involved: N
 Pre-Accd Action: STOPPED IN TRAFFIC
 Apparent Factors: FAILURE TO YIELD RIGHT OF WAY, NOT APPLICABLE

County: Dutchess Muni: Wappinger(T) Ref. Marker: Street: OLD STATE RD

1/27/2009

Tue 17:11 PM

Persons Killed: 0

Persons Injured: 0

Extent of Injuries:

Case: 2009-32893825

Accident Class: NON-REPORTABLE

Police Agency:

Num of Veh: 2

Type Of Accident: COLLISION WITH MOTOR VEHICLE

Traffic Control: NONE

Manner of Collision: REAR END

Weather: CLOUDY

Road Surface Condition: DRY

Road Char.: STRAIGHT AND LEVEL

Light Condition: DUSK

Loc. of Ped/Bicycle: NOT APPLICABLE

Action of Ped/Bicycle: NOT APPLICABLE

Veh :1 CAR/VAN/PICKUP Registered Weight: State of Registration: NY
 Num of Occupants: 1 Driver's Age: 35 Sex: F Citation Issued: N
 Direction of Travel: NORTH Public Property Damage: N School Bus Involved: N
 Pre-Accd Action: SLOWED OR STOPPING
 Apparent Factors: NOT APPLICABLE, NOT APPLICABLE

Veh :2 CAR/VAN/PICKUP Registered Weight: State of Registration: NY
 Num of Occupants: 1 Driver's Age: 22 Sex: M Citation Issued: N
 Direction of Travel: NORTH Public Property Damage: N School Bus Involved: N
 Pre-Accd Action: GOING STRAIGHT AHEAD
 Apparent Factors: DRIVER INATTENTION, NOT APPLICABLE

County: Dutchess Muni: Fishkill(T) Ref. Marker: 9D82033008 Street: STATE HWY 9D

1/30/2009 Fri 11:11 AM Persons Killed: 0 Persons Injured: 0 Extent of Injuries: **Case: 2009-32895136**
Accident Class: NON-REPORTABLE Police Agency: Num of Veh: 1
Type Of Accident: COLL. W/LIGHT SUPPORT/UTILITY POLE Traffic Control: NONE
Manner of Collision: OTHER Weather: CLOUDY
Road Surface Condition: DRY Road Char.: STRAIGHT AND LEVEL Light Condition: DAYLIGHT
Loc. of Ped/Bicycle: NOT APPLICABLE Action of Ped/Bicycle: NOT APPLICABLE

Veh :1 TRUCK Registered Weight: State of Registration: NY
Num of Occupants: 2 Driver's Age: 41 Sex: M Citation Issued: N
Direction of Travel: WEST Public Property Damage: N School Bus Involved: N
Pre-Accd Action: GOING STRAIGHT AHEAD
Apparent Factors: NOT APPLICABLE, DRIVER INATTENTION

Accident Location Information System (ALIS)

Date: 11/15/10 11:54

Accident Verbal Description Report

Page: 203

5926 VDR NYS RT 9D from I 84 Exit 11 E.bound Ramps to CR 28**Data in this report covers the period Jun 30, 2005 - Jun 30, 2010****Complete Accident data from NYS DMV is only available thru 6/30/2010**

County: Dutchess Muni: Wappinger(T) Ref. Marker: 9D82033051 Street: ROUTE 9D
2/4/2009 Wed 09:11 AM Persons Killed: 0 Persons Injured: 0 Extent of Injuries: **Case: 2009-32901815**
 Accident Class: NON-REPORTABLE Police Agency: Num of Veh: 2
 Type Of Accident: COLLISION WITH MOTOR VEHICLE Traffic Control: NONE
 Manner of Collision: REAR END Weather: CLEAR
 Road Surface Condition: DRY Road Char.: STRAIGHT AND LEVEL Light Condition: DAYLIGHT
 Loc. of Ped/Bicycle: NOT APPLICABLE Action of Ped/Bicycle: NOT APPLICABLE

Veh :1 CAR/VAN/PICKUP Registered Weight: State of Registration: NY
 Num of Occupants: 1 Driver's Age: 19 Sex: M Citation Issued: N
 Direction of Travel: NORTH Public Property Damage: N School Bus Involved: N
 Pre-Accd Action: GOING STRAIGHT AHEAD
 Apparent Factors: NOT APPLICABLE, FOLLOWING TOO CLOSELY

Veh :2 CAR/VAN/PICKUP Registered Weight: State of Registration: NY
 Num of Occupants: 1 Driver's Age: 19 Sex: F Citation Issued: N
 Direction of Travel: NORTH Public Property Damage: N School Bus Involved: N
 Pre-Accd Action: GOING STRAIGHT AHEAD
 Apparent Factors: NOT APPLICABLE, NOT APPLICABLE

County: Dutchess Muni: Wappinger(T) Ref. Marker: 9D82033032 Street: ROUTE 9D
 28 Meters North of Popula Blvd
10/22/2008 Wed 18:11 PM Persons Killed: 0 Persons Injured: 0 Extent of Injuries: **Case: 2008-32778235**
 Accident Class: PROPERTY DAMAGE Police Agency: Num of Veh: 2
 Type Of Accident: COLLISION WITH MOTOR VEHICLE Traffic Control: TRAFFIC SIGNAL
 Manner of Collision: UNKNOWN Weather: CLEAR
 Road Surface Condition: DRY Road Char.: STRAIGHT/ GRADE Light Condition: DUSK
 Loc. of Ped/Bicycle: NOT APPLICABLE Action of Ped/Bicycle: NOT APPLICABLE

Veh :1 CAR/VAN/PICKUP Registered Weight: 2894 State of Registration: NY
 Num of Occupants: 1 Driver's Age: 55 Sex: M Citation Issued: N
 Direction of Travel: SOUTH Public Property Damage: N School Bus Involved: N
 Pre-Accd Action: SLOWED OR STOPPING
 Apparent Factors: FOLLOWING TOO CLOSELY, NOT APPLICABLE

Veh :2 CAR/VAN/PICKUP Registered Weight: 2910 State of Registration: NY
 Num of Occupants: 1 Driver's Age: 19 Sex: F Citation Issued: N

Direction of Travel: SOUTH

Public Property Damage: N

School Bus Involved: N

Pre-Accd Action: STOPPED IN TRAFFIC

Apparent Factors: NOT APPLICABLE, NOT APPLICABLE

County: Dutchess Muni: Wappinger(T) Ref. Marker: Street:

1/4/2009

Sun 22:11 PM

Persons Killed: 0

Persons Injured: 0

Extent of Injuries:

Case: 2009-32862316

Accident Class: NON-REPORTABLE

Police Agency:

Num of Veh: 1

Type Of Accident: COLLISION WITH ANIMAL

Traffic Control: NONE

Manner of Collision: OTHER

Weather: CLEAR

Road Surface Condition: DRY

Road Char.: CURVE AND GRADE

Light Condition: DARK-ROAD LIGHTED

Loc. of Ped/Bicycle: NOT APPLICABLE

Action of Ped/Bicycle: NOT APPLICABLE

Accident Location Information System (ALIS)

Date: 11/15/10 11:54

Accident Verbal Description Report

Page: 204

5926 VDR NYS RT 9D from I 84 Exit 11 E.bound Ramps to CR 28**Data in this report covers the period Jun 30, 2005 - Jun 30, 2010****Complete Accident data from NYS DMV is only available thru 6/30/2010**

County: Dutchess Muni: Wappinger(T) Ref. Marker: Street:

**** CONTINUED

Veh :1 CAR/VAN/PICKUP Registered Weight: State of Registration: NY
 Num of Occupants: 1 Driver's Age: 42 Sex: M Citation Issued: N
 Direction of Travel: NORTH Public Property Damage: N School Bus Involved: N
 Pre-Accd Action: GOING STRAIGHT AHEAD
 Apparent Factors: ANIMAL'S ACTION, NOT APPLICABLE

County: Dutchess Muni: Fishkill(T) Ref. Marker: 9D82033002 Street: STATE HWY 9D

11/14/2008 Fri 15:11 PM Persons Killed: 0 Persons Injured: 1 Extent of Injuries: C **Case: 2008-32799184**
 Accident Class: PROPERTY DAMAGE AND INJURY Police Agency: Num of Veh: 2
 Type Of Accident: COLLISION WITH MOTOR VEHICLE Traffic Control: TRAFFIC SIGNAL
 Manner of Collision: LEFT TURN (AGAINST OTHER CAR) Weather: CLOUDY
 Road Surface Condition: DRY Road Char.: STRAIGHT AND LEVEL Light Condition: DAYLIGHT
 Loc. of Ped/Bicycle: NOT APPLICABLE Action of Ped/Bicycle: NOT APPLICABLE

Veh :1 CAR/VAN/PICKUP Registered Weight: 2875 State of Registration: NY
 Num of Occupants: 1 Driver's Age: 68 Sex: F Citation Issued: N
 Direction of Travel: WEST Public Property Damage: N School Bus Involved: N
 Pre-Accd Action: MAKING LEFT TURN
 Apparent Factors: FAILURE TO YIELD RIGHT OF WAY, NOT APPLICABLE

Veh :2 CAR/VAN/PICKUP Registered Weight: 4024 State of Registration: NY
 Num of Occupants: 1 Driver's Age: 17 Sex: M Citation Issued: N
 Direction of Travel: SOUTH Public Property Damage: N School Bus Involved: N
 Pre-Accd Action: GOING STRAIGHT AHEAD
 Apparent Factors: NOT APPLICABLE, NOT APPLICABLE

County: Dutchess Muni: Fishkill(T) Ref. Marker: 9D82033002 Street: STATE HWY 9D

30 Meters North of Ramp

10/2/2008 Thu 18:11 PM Persons Killed: 0 Persons Injured: 1 Extent of Injuries: **Case: 2008-32775113**
 Accident Class: PROPERTY DAMAGE AND INJURY Police Agency: Num of Veh: 2
 Type Of Accident: COLLISION WITH MOTOR VEHICLE Traffic Control: TRAFFIC SIGNAL
 Manner of Collision: LEFT TURN (AGAINST OTHER CAR) Weather: CLEAR
 Road Surface Condition: DRY Road Char.: STRAIGHT AND LEVEL Light Condition: DAWN
 Loc. of Ped/Bicycle: NOT APPLICABLE Action of Ped/Bicycle: NOT APPLICABLE

Veh :1	CAR/VAN/PICKUP	Registered Weight: 5021	State of Registration: NY
	Num of Occupants: 1	Driver's Age: 40	Sex: F Citation Issued: N
	Direction of Travel: NORTH	Public Property Damage: N	School Bus Involved: N
	Pre-Accd Action: GOING STRAIGHT AHEAD		
	Apparent Factors: UNKNOWN, OTHER (VEHICLE)		
Veh :2	CAR/VAN/PICKUP	Registered Weight: 3110	State of Registration: NY
	Num of Occupants: 1	Driver's Age: 31	Sex: F Citation Issued: N
	Direction of Travel: SOUTH	Public Property Damage: N	School Bus Involved: N
	Pre-Accd Action: MAKING LEFT TURN		
	Apparent Factors: UNKNOWN, FAILURE TO YIELD RIGHT OF WAY		

Accident Location Information System (ALIS)

Date: 11/15/10 11:54

Accident Verbal Description Report

Page: 205

5926 VDR NYS RT 9D from I 84 Exit 11 E.bound Ramps to CR 28**Data in this report covers the period Jun 30, 2005 - Jun 30, 2010****Complete Accident data from NYS DMV is only available thru 6/30/2010**

County: Dutchess Muni: Fishkill(T) Ref. Marker: 9D82033003 Street: STATE HWY 9D

AT INTERSECTION WITH Chiappardi Pl

10/8/2008 Wed 19:11 PM Persons Killed: 0 Persons Injured: 0 Extent of Injuries: **Case: 2008-32775110**
 Accident Class: PROPERTY DAMAGE Police Agency: Num of Veh: 2
 Type Of Accident: COLLISION WITH MOTOR VEHICLE Traffic Control: TRAFFIC SIGNAL Weather: CLEAR
 Manner of Collision: LEFT TURN (AGAINST OTHER CAR) Road Surface Condition: DRY Road Char.: STRAIGHT AND LEVEL Light Condition: DARK-ROAD LIGHTED
 Loc. of Ped/Bicycle: NOT APPLICABLE Action of Ped/Bicycle: NOT APPLICABLE

Veh :2 CAR/VAN/PICKUP Registered Weight: 2176 State of Registration: NY
 Num of Occupants: 1 Driver's Age: 42 Sex: M Citation Issued: N
 Direction of Travel: NORTH-WEST Public Property Damage: N School Bus Involved: N
 Pre-Accd Action: MAKING LEFT TURN
 Apparent Factors: DRIVER INATTENTION, UNKNOWN

Veh :1 CAR/VAN/PICKUP Registered Weight: 3493 State of Registration: NY
 Num of Occupants: 2 Driver's Age: 16 Sex: F Citation Issued: N
 Direction of Travel: SOUTH Public Property Damage: N School Bus Involved: N
 Pre-Accd Action: GOING STRAIGHT AHEAD
 Apparent Factors: NOT APPLICABLE, UNKNOWN

County: Dutchess Muni: Wappinger(T) Ref. Marker: 9D82033032 Street: STATE HWY 9D

AT INTERSECTION WITH Popula Blvd

10/22/2008 Wed 21:11 PM Persons Killed: 0 Persons Injured: 2 Extent of Injuries: CC **Case: 2008-32801641**
 Accident Class: PROPERTY DAMAGE AND INJURY Police Agency: Num of Veh: 2
 Type Of Accident: COLLISION WITH MOTOR VEHICLE Traffic Control: TRAFFIC SIGNAL Weather: CLOUDY
 Manner of Collision: LEFT TURN (AGAINST OTHER CAR) Road Surface Condition: DRY Road Char.: STRAIGHT AND LEVEL Light Condition: DARK-ROAD LIGHTED
 Loc. of Ped/Bicycle: NOT APPLICABLE Action of Ped/Bicycle: NOT APPLICABLE

Veh :1 CAR/VAN/PICKUP Registered Weight: 3311 State of Registration: NY
 Num of Occupants: 1 Driver's Age: 48 Sex: M Citation Issued: N
 Direction of Travel: NORTH-WEST Public Property Damage: N School Bus Involved: N
 Pre-Accd Action: MAKING LEFT TURN
 Apparent Factors: UNKNOWN, UNKNOWN

Veh :2 OTHER Registered Weight: State of Registration: NY

Num of Occupants: 1

Driver's Age: 23

Sex: M

Citation Issued: N

Direction of Travel: SOUTH

Public Property Damage: N

School Bus Involved: N

Pre-Accd Action: GOING STRAIGHT AHEAD

Apparent Factors: UNKNOWN, UNKNOWN

County: Dutchess Muni: Wappinger(T) Ref. Marker: Street: COUNTY RTE 28

2/4/2009

Wed 14:11 PM

Persons Killed: 0

Persons Injured: 0

Extent of Injuries:

Case: 2009-32913695

Accident Class: NON-REPORTABLE

Police Agency:

Num of Veh: 2

Type Of Accident: COLLISION WITH MOTOR VEHICLE

Traffic Control: TRAFFIC SIGNAL

Manner of Collision: REAR END

Weather: CLEAR

Road Surface Condition: DRY

Road Char.: STRAIGHT AND LEVEL

Light Condition: DAYLIGHT

Loc. of Ped/Bicycle: NOT APPLICABLE

Action of Ped/Bicycle: NOT APPLICABLE

Accident Location Information System (ALIS)

Date: 11/15/10 11:54

Accident Verbal Description Report

Page: 206

5926 VDR NYS RT 9D from I 84 Exit 11 E.bound Ramps to CR 28**Data in this report covers the period Jun 30, 2005 - Jun 30, 2010****Complete Accident data from NYSDMV is only available thru 6/30/2010**

County: Dutchess Muni: Wappinger(T) Ref. Marker: Street: COUNTY RTE 28

***** CONTINUED

Veh :1 CAR/VAN/PICKUP Registered Weight: State of Registration: NY
 Num of Occupants: 1 Driver's Age: 19 Sex: M Citation Issued: N
 Direction of Travel: SOUTH Public Property Damage: N School Bus Involved: N
 Pre-Accd Action: STARTING IN TRAFFIC
 Apparent Factors: NOT APPLICABLE, NOT APPLICABLE

Veh :2 OTHER Registered Weight: State of Registration: NY
 Num of Occupants: 1 Driver's Age: Sex: U Citation Issued: N
 Direction of Travel: SOUTH Public Property Damage: N School Bus Involved: N
 Pre-Accd Action: GOING STRAIGHT AHEAD
 Apparent Factors: FOLLOWING TOO CLOSELY, UNSAFE SPEED

County: Dutchess Muni: Wappinger(T) Ref. Marker: 9D82033052 Street: STATE HWY 9D

309 Meters South of New Hamburg Rd

11/20/2008 Thu 13:11 PM Persons Killed: 0 Persons Injured: 1 Extent of Injuries: C **Case: 2008-32810417**
 Accident Class: PROPERTY DAMAGE AND INJURY Police Agency: Num of Veh: 1
 Type Of Accident: COLLISION WITH TREE Traffic Control: NO PASSING ZONE
 Manner of Collision: OTHER Weather: CLOUDY
 Road Surface Condition: DRY Road Char.: CURVE AND GRADE Light Condition: DAYLIGHT
 Loc. of Ped/Bicycle: NOT APPLICABLE Action of Ped/Bicycle: NOT APPLICABLE

Veh :1 CAR/VAN/PICKUP Registered Weight: 2686 State of Registration: NY
 Num of Occupants: 1 Driver's Age: 66 Sex: M Citation Issued: N
 Direction of Travel: NORTH Public Property Damage: N School Bus Involved: N
 Pre-Accd Action: GOING STRAIGHT AHEAD
 Apparent Factors: NOT APPLICABLE, FELL ASLEEP

County: Dutchess Muni: Fishkill(T) Ref. Marker: 9D82033002 Street: [Route] 9D

5144 Meters North of Melzingah Reservoir Rd

10/20/2008 Mon 17:11 PM Persons Killed: 0 Persons Injured: 2 Extent of Injuries: CC **Case: 2008-32804625**
 Accident Class: PROPERTY DAMAGE AND INJURY Police Agency: Num of Veh: 2
 Type Of Accident: COLLISION WITH MOTOR VEHICLE Traffic Control: TRAFFIC SIGNAL
 Manner of Collision: LEFT TURN (WITH OTHER CAR) Weather: CLEAR
 Road Surface Condition: DRY Road Char.: STRAIGHT AND LEVEL Light Condition: DAYLIGHT
 Loc. of Ped/Bicycle: NOT APPLICABLE Action of Ped/Bicycle: NOT APPLICABLE

Veh :2	CAR/VAN/PICKUP	Registered Weight: 2429	State of Registration: NY
	Num of Occupants: 1	Driver's Age: 53	Sex: M Citation Issued: N
	Direction of Travel: UNKNOWN	Public Property Damage: N	School Bus Involved: N
	Pre-Accd Action: UNKNOWN		
	Apparent Factors: UNKNOWN, UNKNOWN		
Veh :1	CAR/VAN/PICKUP	Registered Weight: 5603	State of Registration: NY
	Num of Occupants: 1	Driver's Age: 42	Sex: F Citation Issued: N
	Direction of Travel: NORTH	Public Property Damage: N	School Bus Involved: N
	Pre-Accd Action: GOING STRAIGHT AHEAD		
	Apparent Factors: UNKNOWN, UNKNOWN		

Accident Location Information System (ALIS)

Date: 11/15/10 11:54

Accident Verbal Description Report

Page: 207

5926 VDR NYS RT 9D from I 84 Exit 11 E.bound Ramps to CR 28**Data in this report covers the period Jun 30, 2005 - Jun 30, 2010****Complete Accident data from NYS DMV is only available thru 6/30/2010**

County: Dutchess Muni: Fishkill(T) Ref. Marker: 9D82033010 Street: [Route] 9D

5144 Meters North of Melzingah Reservoir Rd

10/21/2008 Tue 16:11 PM Persons Killed: 0 Persons Injured: 0 Extent of Injuries: **Case: 2008-32818708**
 Accident Class: PROPERTY DAMAGE Police Agency: Num of Veh: 2
 Type Of Accident: COLLISION WITH MOTOR VEHICLE Traffic Control: TRAFFIC SIGNAL
 Manner of Collision: REAR END Weather: CLOUDY
 Road Surface Condition: DRY Road Char.: STRAIGHT AND LEVEL Light Condition: DAYLIGHT
 Loc. of Ped/Bicycle: NOT APPLICABLE Action of Ped/Bicycle: NOT APPLICABLE

Veh :2 TRUCK Registered Weight: State of Registration: PA
 Num of Occupants: 1 Driver's Age: 26 Sex: M Citation Issued: N
 Direction of Travel: NORTH Public Property Damage: N School Bus Involved: N
 Pre-Accd Action: SLOWED OR STOPPING
 Apparent Factors: OTHER (HUMAN), UNKNOWN

Veh :1 CAR/VAN/PICKUP Registered Weight: 3310 State of Registration: NY
 Num of Occupants: 1 Driver's Age: 29 Sex: M Citation Issued: N
 Direction of Travel: NORTH Public Property Damage: N School Bus Involved: N
 Pre-Accd Action: GOING STRAIGHT AHEAD
 Apparent Factors: TRAFFIC CONTROL DEVICES DISREGARDED, UNSAFE SPEED

County: Dutchess Muni: Wappinger(T) Ref. Marker: 9D82033051 Street: ROUTE 9D

25 Meters North of Ketchamtown Rd

1/20/2009 Tue 09:11 AM Persons Killed: 0 Persons Injured: 0 Extent of Injuries: **Case: 2009-32900098**
 Accident Class: NON-REPORTABLE Police Agency: Num of Veh: 2
 Type Of Accident: COLLISION WITH MOTOR VEHICLE Traffic Control: NO PASSING ZONE
 Manner of Collision: REAR END Weather: CLEAR
 Road Surface Condition: DRY Road Char.: STRAIGHT AND LEVEL Light Condition: DAYLIGHT
 Loc. of Ped/Bicycle: NOT APPLICABLE Action of Ped/Bicycle: NOT APPLICABLE

Veh :1 CAR/VAN/PICKUP Registered Weight: State of Registration: NY
 Num of Occupants: 1 Driver's Age: 31 Sex: M Citation Issued: N
 Direction of Travel: NORTH Public Property Damage: Y School Bus Involved: N
 Pre-Accd Action: SLOWED OR STOPPING
 Apparent Factors: NOT APPLICABLE, NOT APPLICABLE

Veh :2 CAR/VAN/PICKUP Registered Weight: State of Registration: NY

Num of Occupants: 1

Driver's Age: 46

Sex: M

Citation Issued: Y

Direction of Travel: NORTH

Public Property Damage: Y

School Bus Involved: N

Pre-Accd Action: SLOWED OR STOPPING

Apparent Factors: NOT APPLICABLE, FOLLOWING TOO CLOSELY

County: Dutchess Muni: Fishkill(T) Ref. Marker: 9D82033017 Street: [Route] 9D

5144 Meters North of Melzingah Reservoir Rd

10/30/2008	Thu 07:11 AM	Persons Killed: 0	Persons Injured: 0	Extent of Injuries:	Case: 2008-32818711
		Accident Class: PROPERTY DAMAGE		Police Agency:	Num of Veh: 1
		Type Of Accident: COLLISION WITH DEER		Traffic Control: UNKNOWN	
		Manner of Collision: OTHER		Weather: CLOUDY	
		Road Surface Condition: DRY	Road Char.: STRAIGHT AND LEVEL		Light Condition: DAYLIGHT
		Loc. of Ped/Bicycle: NOT APPLICABLE		Action of Ped/Bicycle: NOT APPLICABLE	

Accident Location Information System (ALIS)

Date: 11/15/10 11:54

Accident Verbal Description Report

Page: 208

5926 VDR NYS RT 9D from I 84 Exit 11 E.bound Ramps to CR 28**Data in this report covers the period Jun 30, 2005 - Jun 30, 2010****Complete Accident data from NYS DMV is only available thru 6/30/2010**

County: Dutchess Muni: Fishkill(T) Ref. Marker: 9D82033017 Street: [Route] 9D

**** CONTINUED

Veh :1 CAR/VAN/PICKUP Registered Weight: 2255 State of Registration: NY
 Num of Occupants: 1 Driver's Age: 31 Sex: M Citation Issued: N
 Direction of Travel: NORTH Public Property Damage: N School Bus Involved: N
 Pre-Accd Action: GOING STRAIGHT AHEAD
 Apparent Factors: ANIMAL'S ACTION, UNKNOWN

County: Dutchess Muni: Wappinger(T) Ref. Marker: 9D82033038 Street: STATE HWY 9D

11/22/2008 Sat 13:11 PM Persons Killed: 0 Persons Injured: 0 Extent of Injuries: **Case: 2008-32814027**
 Accident Class: PROPERTY DAMAGE Police Agency: Num of Veh: 2
 Type Of Accident: COLLISION WITH MOTOR VEHICLE Traffic Control: NONE
 Manner of Collision: REAR END Weather: CLEAR
 Road Surface Condition: DRY Road Char.: STRAIGHT AND LEVEL Light Condition: DAYLIGHT
 Loc. of Ped/Bicycle: NOT APPLICABLE Action of Ped/Bicycle: NOT APPLICABLE

Veh :1 CAR/VAN/PICKUP Registered Weight: 2847 State of Registration: NY
 Num of Occupants: 1 Driver's Age: 51 Sex: M Citation Issued: N
 Direction of Travel: NORTH Public Property Damage: N School Bus Involved: N
 Pre-Accd Action: GOING STRAIGHT AHEAD
 Apparent Factors: FOLLOWING TOO CLOSELY, NOT APPLICABLE

Veh :2 CAR/VAN/PICKUP Registered Weight: 4457 State of Registration: NY
 Num of Occupants: 2 Driver's Age: 37 Sex: M Citation Issued: N
 Direction of Travel: NORTH Public Property Damage: N School Bus Involved: N
 Pre-Accd Action: SLOWED OR STOPPING
 Apparent Factors: NOT APPLICABLE, NOT APPLICABLE

County: Dutchess Muni: Wappinger(T) Ref. Marker: 9D82033040 Street: STATE HWY 9D

11/27/2008 Thu 20:11 PM Persons Killed: 0 Persons Injured: 0 Extent of Injuries: **Case: 2008-32814178**
 Accident Class: PROPERTY DAMAGE Police Agency: Num of Veh: 1
 Type Of Accident: COLLISION WITH DEER Traffic Control: NONE
 Manner of Collision: OTHER Weather: CLEAR
 Road Surface Condition: DRY Road Char.: STRAIGHT AND LEVEL Light Condition: DARK-ROAD LIGHTED
 Loc. of Ped/Bicycle: NOT APPLICABLE Action of Ped/Bicycle: NOT APPLICABLE

Veh :1 CAR/VAN/PICKUP Registered Weight: State of Registration: NY

Num of Occupants: 1	Driver's Age: 23	Sex: M	Citation Issued: N
Direction of Travel: SOUTH	Public Property Damage: N		School Bus Involved: N
Pre-Accd Action: GOING STRAIGHT AHEAD			
Apparent Factors: ANIMAL'S ACTION, NOT APPLICABLE			

County: Dutchess Muni: Wappinger(T) Ref. Marker: 9D82033041 Street: STATE HWY 9D
461 Meters South of Ramp

10/31/2008	Fri 16:11 PM	Persons Killed: 0	Persons Injured: 0	Extent of Injuries:	Case: 2008-32827106
	Accident Class: PROPERTY DAMAGE			Police Agency:	Num of Veh: 2
	Type Of Accident: COLLISION WITH MOTOR VEHICLE			Traffic Control: NO PASSING ZONE	
	Manner of Collision: UNKNOWN			Weather: CLEAR	
	Road Surface Condition: DRY	Road Char.: STRAIGHT AND LEVEL		Light Condition: DAYLIGHT	
	Loc. of Ped/Bicycle: NOT APPLICABLE		Action of Ped/Bicycle: NOT APPLICABLE		

Accident Location Information System (ALIS)

Date: 11/15/10 11:54

Accident Verbal Description Report

Page: 205

5926 VDR NYS RT 9D from I 84 Exit 11 E.bound Ramps to CR 28**Data in this report covers the period Jun 30, 2005 - Jun 30, 2010****Complete Accident data from NYS DMV is only available thru 6/30/2010**

County: Dutchess Muni: Wappinger(T) Ref. Marker: 9D82033041 Street: STATE HWY 9D

***** CONTINUED

Veh :2 CAR/VAN/PICKUP Registered Weight: 4002 State of Registration: NY
 Num of Occupants: 6 Driver's Age: 36 Sex: F Citation Issued: N
 Direction of Travel: NORTH Public Property Damage: N School Bus Involved: N
 Pre-Accd Action: SLOWED OR STOPPING
 Apparent Factors: UNKNOWN, UNKNOWN

Veh :1 CAR/VAN/PICKUP Registered Weight: 3891 State of Registration: NY
 Num of Occupants: 2 Driver's Age: 68 Sex: F Citation Issued: N
 Direction of Travel: NORTH Public Property Damage: N School Bus Involved: N
 Pre-Accd Action: GOING STRAIGHT AHEAD
 Apparent Factors: FOLLOWING TOO CLOSELY, UNKNOWN

County: Dutchess Muni: Wappinger(T) Ref. Marker: Street: OLD STATE RD

AT INTERSECTION WITH Route 9D

11/7/2008 Fri Persons Killed: 0 Persons Injured: 0 Extent of Injuries: **Case: 2008-32812896**
 Accident Class: PROPERTY DAMAGE Police Agency: Num of Veh: 2
 Type Of Accident: COLLISION WITH MOTOR VEHICLE Traffic Control: NONE
 Manner of Collision: UNKNOWN Weather: CLOUDY
 Road Surface Condition: WET Road Char.: CURVE AND LEVEL Light Condition: DAYLIGHT
 Loc. of Ped/Bicycle: NOT APPLICABLE Action of Ped/Bicycle: NOT APPLICABLE

Veh :2 OTHER Registered Weight: State of Registration:
 Num of Occupants: 0 Driver's Age: Sex: Citation Issued:
 Direction of Travel: NOT ENTERED Public Property Damage: N School Bus Involved: N
 Pre-Accd Action: NOT ENTERED
 Apparent Factors: UNKNOWN, UNKNOWN

Veh :1 CAR/VAN/PICKUP Registered Weight: 9900 State of Registration: NY
 Num of Occupants: 1 Driver's Age: 48 Sex: M Citation Issued: N
 Direction of Travel: SOUTH Public Property Damage: N School Bus Involved: N
 Pre-Accd Action: GOING STRAIGHT AHEAD
 Apparent Factors: UNKNOWN, UNKNOWN

County: Dutchess Muni: Fishkill(T) Ref. Marker: 9D82033001 Street: NORTH AVE

12/10/2008 Wed 14:11 PM Persons Killed: 0 Persons Injured: 0 Extent of Injuries: **Case: 2008-32830570**
 Accident Class: PROPERTY DAMAGE Police Agency: Num of Veh: 2
 Type Of Accident: COLLISION WITH MOTOR VEHICLE Traffic Control: TRAFFIC SIGNAL
 Manner of Collision: REAR END Weather: RAIN
 Road Surface Condition: WET Road Char.: STRAIGHT AND LEVEL Light Condition: DAYLIGHT
 Loc. of Ped/Bicycle: NOT APPLICABLE Action of Ped/Bicycle: NOT APPLICABLE

Veh :1 CAR/VAN/PICKUP Registered Weight: 4834 State of Registration: NY
 Num of Occupants: 1 Driver's Age: 55 Sex: F Citation Issued: N
 Direction of Travel: SOUTH-EAST Public Property Damage: N School Bus Involved: N
 Pre-Accd Action: MAKING RIGHT TURN
 Apparent Factors: NOT APPLICABLE, FOLLOWING TOO CLOSELY

Accident Location Information System (ALIS)

Date: 11/15/10 11:54

Accident Verbal Description Report

Page: 210

5926 VDR NYS RT 9D from I 84 Exit 11 E.bound Ramps to CR 28**Data in this report covers the period Jun 30, 2005 - Jun 30, 2010****Complete Accident data from NYS DMV is only available thru 6/30/2010**

County: Dutchess Muni: Fishkill(T) Ref. Marker: 9D82033001 Street: NORTH AVE

**** CONTINUED

Veh :2 CAR/VAN/PICKUP Registered Weight: 3874 State of Registration: NY
 Num of Occupants: 2 Driver's Age: 42 Sex: F Citation Issued: N
 Direction of Travel: SOUTH-EAST Public Property Damage: N School Bus Involved: N
 Pre-Accd Action: MAKING RIGHT TURN
 Apparent Factors: NOT APPLICABLE, NOT APPLICABLE

County: Dutchess Muni: Wappinger(T) Ref. Marker: 9D82033038 Street: STATE HWY 9D

12/13/2008 Sat 00:11 AM Persons Killed: 0 Persons Injured: 0 Extent of Injuries: **Case: 2008-32838691**
 Accident Class: PROPERTY DAMAGE Police Agency: Num of Veh: 1
 Type Of Accident: COLLISION WITH DEER Traffic Control: NO PASSING ZONE
 Manner of Collision: OTHER Weather: CLEAR
 Road Surface Condition: DRY Road Char.: STRAIGHT AND LEVEL Light Condition: DARK-ROAD LIGHTED
 Loc. of Ped/Bicycle: NOT APPLICABLE Action of Ped/Bicycle: NOT APPLICABLE

Veh :1 CAR/VAN/PICKUP Registered Weight: 3622 State of Registration: NY
 Num of Occupants: 2 Driver's Age: 49 Sex: M Citation Issued: N
 Direction of Travel: SOUTH Public Property Damage: N School Bus Involved: N
 Pre-Accd Action: GOING STRAIGHT AHEAD
 Apparent Factors: ANIMAL'S ACTION, NOT APPLICABLE

County: Dutchess Muni: Fishkill(T) Ref. Marker: Street: NORTH RD

11/3/2008 Mon 18:11 PM Persons Killed: 0 Persons Injured: 0 Extent of Injuries: **Case: 2008-32832762**
 Accident Class: PROPERTY DAMAGE Police Agency: Num of Veh: 2
 Type Of Accident: COLLISION WITH MOTOR VEHICLE Traffic Control: TRAFFIC SIGNAL
 Manner of Collision: REAR END Weather: CLOUDY
 Road Surface Condition: DRY Road Char.: STRAIGHT AND LEVEL Light Condition: DARK-ROAD LIGHTED
 Loc. of Ped/Bicycle: NOT APPLICABLE Action of Ped/Bicycle: NOT APPLICABLE

Veh :1 CAR/VAN/PICKUP Registered Weight: 3102 State of Registration: NY
 Num of Occupants: 3 Driver's Age: 39 Sex: F Citation Issued: N
 Direction of Travel: NORTH Public Property Damage: N School Bus Involved: N
 Pre-Accd Action: GOING STRAIGHT AHEAD
 Apparent Factors: DRIVER INATTENTION, UNKNOWN

Veh :2 CAR/VAN/PICKUP Registered Weight: State of Registration: MA

Num of Occupants: 1

Driver's Age: 29

Sex: F

Citation Issued: N

Direction of Travel: NORTH

Public Property Damage: N

School Bus Involved: N

Pre-Accd Action: STOPPED IN TRAFFIC

Apparent Factors: UNKNOWN, NOT APPLICABLE

County: Dutchess Muni: Wappinger(T) Ref. Marker: 9D82033047 Street: ROUTE 9D

12/23/2008

Tue 07:11 AM

Persons Killed: 0

Persons Injured: 0

Extent of Injuries:

Case: 2008-32848899

Accident Class: PROPERTY DAMAGE

Police Agency:

Num of Veh: 2

Type Of Accident: COLLISION WITH MOTOR VEHICLE

Traffic Control: STOP SIGN

Manner of Collision: LEFT TURN (AGAINST OTHER CAR)

Weather: CLEAR

Road Surface Condition: DRY

Road Char.: STRAIGHT AND LEVEL

Light Condition: DAWN

Loc. of Ped/Bicycle: NOT APPLICABLE

Action of Ped/Bicycle: NOT APPLICABLE

Accident Location Information System (ALIS)

Date: 11/15/10 11:54

Accident Verbal Description Report

Page: 211

5926 VDR NYS RT 9D from I 84 Exit 11 E.bound Ramps to CR 28**Data in this report covers the period Jun 30, 2005 - Jun 30, 2010****Complete Accident data from NYS DMV is only available thru 6/30/2010**

County: Dutchess Muni: Wappinger(T) Ref. Marker: 9D82033047 Street: ROUTE 9D

***** CONTINUED

Veh :2 CAR/VAN/PICKUP Registered Weight: 3335 State of Registration: NY
 Num of Occupants: 1 Driver's Age: 56 Sex: F Citation Issued: N
 Direction of Travel: SOUTH Public Property Damage: N School Bus Involved: N
 Pre-Accd Action: GOING STRAIGHT AHEAD
 Apparent Factors: NOT APPLICABLE, NOT APPLICABLE

Veh :1 CAR/VAN/PICKUP Registered Weight: 2905 State of Registration: NY
 Num of Occupants: 1 Driver's Age: 27 Sex: M Citation Issued: Y
 Direction of Travel: EAST Public Property Damage: N School Bus Involved: N
 Pre-Accd Action: MAKING LEFT TURN
 Apparent Factors: NOT APPLICABLE, FAILURE TO YIELD RIGHT OF WAY

County: Dutchess Muni: Wappinger(T) Ref. Marker: 9D82033042 Street: ROUTE 9D
228 Meters South of Ramp

11/11/2008 Tue 16:11 PM Persons Killed: 0 Persons Injured: 0 Extent of Injuries: **Case: 2008-32809071**
 Accident Class: PROPERTY DAMAGE Police Agency: Num of Veh: 2
 Type Of Accident: COLLISION WITH MOTOR VEHICLE Traffic Control: NO PASSING ZONE
 Manner of Collision: UNKNOWN Weather: CLOUDY
 Road Surface Condition: DRY Road Char.: STRAIGHT AND LEVEL Light Condition: DUSK
 Loc. of Ped/Bicycle: NOT APPLICABLE Action of Ped/Bicycle: NOT APPLICABLE

Veh :1 CAR/VAN/PICKUP Registered Weight: 8000 State of Registration: NY
 Num of Occupants: 1 Driver's Age: 19 Sex: M Citation Issued: N
 Direction of Travel: NORTH Public Property Damage: N School Bus Involved: N
 Pre-Accd Action: GOING STRAIGHT AHEAD
 Apparent Factors: FOLLOWING TOO CLOSELY, NOT APPLICABLE

Veh :2 CAR/VAN/PICKUP Registered Weight: 3111 State of Registration: NY
 Num of Occupants: 1 Driver's Age: 52 Sex: F Citation Issued: N
 Direction of Travel: NORTH Public Property Damage: N School Bus Involved: N
 Pre-Accd Action: SLOWED OR STOPPING
 Apparent Factors: REACTION TO OTHER UNINVOLVED VEHICL, NOT APPLICABLE

County: Dutchess Muni: Wappinger(T) Ref. Marker: 9D82033041 Street: STATE HWY 9D

1/2/2009 Fri 06:11 AM Persons Killed: 0 Persons Injured: 0 Extent of Injuries: **Case: 2009-32861643**
Accident Class: PROPERTY DAMAGE Police Agency: Num of Veh: 1
Type Of Accident: COLLISION WITH DEER Traffic Control: NONE
Manner of Collision: OTHER Weather: CLEAR
Road Surface Condition: DRY Road Char.: STRAIGHT AND LEVEL Light Condition: DARK-ROAD LIGHTED
Loc. of Ped/Bicycle: NOT APPLICABLE Action of Ped/Bicycle: NOT APPLICABLE

Veh :1 CAR/VAN/PICKUP Registered Weight: 2687 State of Registration: NY
Num of Occupants: 1 Driver's Age: 27 Sex: M Citation Issued: N
Direction of Travel: SOUTH Public Property Damage: N School Bus Involved: N
Pre-Accd Action: GOING STRAIGHT AHEAD
Apparent Factors: ANIMAL'S ACTION, NOT APPLICABLE

Accident Location Information System (ALIS)

Date: 11/15/10 11:54

Accident Verbal Description Report

Page: 212

5926 VDR NYS RT 9D from I 84 Exit 11 E.bound Ramps to CR 28**Data in this report covers the period Jun 30, 2005 - Jun 30, 2010****Complete Accident data from NYSDMV is only available thru 6/30/2010**

County: Dutchess Muni: Wappinger(T) Ref. Marker: Street: COUNTY RTE 28
12/28/2008 Sun 18:11 PM Persons Killed: 0 Persons Injured: 0 Extent of Injuries: **Case: 2008-32861681**
 Accident Class: PROPERTY DAMAGE Police Agency: Num of Veh: 2
 Type Of Accident: COLLISION WITH MOTOR VEHICLE Traffic Control: TRAFFIC SIGNAL
 Manner of Collision: LEFT TURN (AGAINST OTHER CAR) Weather: CLEAR
 Road Surface Condition: DRY Road Char.: STRAIGHT AND LEVEL Light Condition: DARK-ROAD UNLIGHTED
 Loc. of Ped/Bicycle: NOT APPLICABLE Action of Ped/Bicycle: NOT APPLICABLE

Veh :1 CAR/VAN/PICKUP Registered Weight: 3072 State of Registration: NY
 Num of Occupants: 2 Driver's Age: 49 Sex: F Citation Issued: N
 Direction of Travel: SOUTH-EAST Public Property Damage: N School Bus Involved: N
 Pre-Accd Action: MAKING LEFT TURN
 Apparent Factors: TURNING IMPROPER, NOT APPLICABLE

Veh :2 CAR/VAN/PICKUP Registered Weight: 3516 State of Registration: NY
 Num of Occupants: 2 Driver's Age: 23 Sex: M Citation Issued: N
 Direction of Travel: WEST Public Property Damage: N School Bus Involved: N
 Pre-Accd Action: STOPPED IN TRAFFIC
 Apparent Factors: NOT APPLICABLE, NOT APPLICABLE

County: Dutchess Muni: Wappinger(T) Ref. Marker: Street:
2/18/2009 Wed 07:11 AM Persons Killed: 0 Persons Injured: 0 Extent of Injuries: **Case: 2009-32925221**
 Accident Class: PROPERTY DAMAGE Police Agency: Num of Veh: 2
 Type Of Accident: COLLISION WITH MOTOR VEHICLE Traffic Control: TRAFFIC SIGNAL
 Manner of Collision: REAR END Weather: CLEAR
 Road Surface Condition: DRY Road Char.: STRAIGHT AND LEVEL Light Condition: DAYLIGHT
 Loc. of Ped/Bicycle: NOT APPLICABLE Action of Ped/Bicycle: NOT APPLICABLE

Veh :1 CAR/VAN/PICKUP Registered Weight: 2685 State of Registration: NY
 Num of Occupants: 1 Driver's Age: 33 Sex: F Citation Issued: N
 Direction of Travel: NORTH Public Property Damage: N School Bus Involved: N
 Pre-Accd Action: STARTING IN TRAFFIC
 Apparent Factors: FOLLOWING TOO CLOSELY, NOT APPLICABLE

Veh :2 CAR/VAN/PICKUP Registered Weight: 3523 State of Registration: NY
 Num of Occupants: 1 Driver's Age: 53 Sex: F Citation Issued: N

Direction of Travel: NORTH

Public Property Damage: N

School Bus Involved: N

Pre-Accd Action: STARTING IN TRAFFIC

Apparent Factors: NOT APPLICABLE, NOT APPLICABLE

County: Dutchess Muni: Fishkill(T) Ref. Marker: 9D82033002 Street: [Route] 9D
5144 Meters North of Melzingah Reservoir Rd

11/2/2008

Sun Persons Killed: 0

Persons Injured: 0

Extent of Injuries:

Case: 2008-32876266

Accident Class: PROPERTY DAMAGE

Police Agency:

Num of Veh: 2

Type Of Accident: COLLISION WITH MOTOR VEHICLE

Traffic Control: NONE

Manner of Collision: LEFT TURN (WITH OTHER CAR)

Weather: CLEAR

Road Surface Condition: DRY

Road Char.: STRAIGHT AND LEVEL

Light Condition: DARK-ROAD LIGHTED

Loc. of Ped/Bicycle: NOT APPLICABLE

Action of Ped/Bicycle: NOT APPLICABLE

Accident Location Information System (ALIS)

Date: 11/15/10 11:54

Accident Verbal Description Report

Page: 213

5926 VDR NYS RT 9D from I 84 Exit 11 E.bound Ramps to CR 28**Data in this report covers the period Jun 30, 2005 - Jun 30, 2010****Complete Accident data from NYS DMV is only available thru 6/30/2010**

County: Dutchess Muni: Fishkill(T) Ref. Marker: 9D82033002 Street: [Route] 9D

***** CONTINUED

Veh :2 OTHER Registered Weight: State of Registration:
 Num of Occupants: 1 Driver's Age: 50 Sex: M Citation Issued: N
 Direction of Travel: UNKNOWN Public Property Damage: N School Bus Involved: N
 Pre-Accd Action: UNKNOWN
 Apparent Factors: UNKNOWN, UNKNOWN

Veh :1 CAR/VAN/PICKUP Registered Weight: 2635 State of Registration: NY
 Num of Occupants: 1 Driver's Age: 65 Sex: F Citation Issued: N
 Direction of Travel: NORTH-WEST Public Property Damage: N School Bus Involved: N
 Pre-Accd Action: GOING STRAIGHT AHEAD
 Apparent Factors: UNKNOWN, UNKNOWN

County: Dutchess Muni: Wappinger(T) Ref. Marker: 9D82033033 Street: ROUTE 9D

105 Meters North of Popula Blvd

4/2/2009 Thu 14:11 PM Persons Killed: 0 Persons Injured: 0 Extent of Injuries: **Case: 2009-32975688**
 Accident Class: PROPERTY DAMAGE Police Agency: Num of Veh: 2
 Type Of Accident: COLLISION WITH MOTOR VEHICLE Traffic Control: NONE
 Manner of Collision: REAR END Weather: CLEAR
 Road Surface Condition: DRY Road Char.: STRAIGHT AND LEVEL Light Condition: DAYLIGHT
 Loc. of Ped/Bicycle: NOT APPLICABLE Action of Ped/Bicycle: NOT APPLICABLE

Veh :2 CAR/VAN/PICKUP Registered Weight: State of Registration: NY
 Num of Occupants: 1 Driver's Age: 66 Sex: F Citation Issued: N
 Direction of Travel: NORTH Public Property Damage: N School Bus Involved: N
 Pre-Accd Action: SLOWED OR STOPPING
 Apparent Factors: NOT APPLICABLE, NOT APPLICABLE

Veh :1 CAR/VAN/PICKUP Registered Weight: State of Registration: NY
 Num of Occupants: 1 Driver's Age: 20 Sex: M Citation Issued: N
 Direction of Travel: NORTH Public Property Damage: N School Bus Involved: N
 Pre-Accd Action: GOING STRAIGHT AHEAD
 Apparent Factors: FOLLOWING TOO CLOSELY, NOT APPLICABLE

County: Dutchess Muni: Fishkill(T) Ref. Marker: 9D82033015 Street: STATE HWY 9D

4/8/2009 Wed 05:11 AM Persons Killed: 0 Persons Injured: 0 Extent of Injuries: **Case: 2009-32982588**
 Accident Class: NON-REPORTABLE Police Agency: Num of Veh: 1
 Type Of Accident: COLLISION WITH OTHER FIXED OBJECT Traffic Control: NO PASSING ZONE
 Manner of Collision: OTHER Weather: CLOUDY
 Road Surface Condition: DRY Road Char.: STRAIGHT AND LEVEL Light Condition: DUSK
 Loc. of Ped/Bicycle: NOT APPLICABLE Action of Ped/Bicycle: NOT APPLICABLE

Veh :1 CAR/VAN/PICKUP Registered Weight: State of Registration: NY
 Num of Occupants: 1 Driver's Age: 27 Sex: M Citation Issued: N
 Direction of Travel: SOUTH Public Property Damage: N School Bus Involved: N
 Pre-Accd Action: GOING STRAIGHT AHEAD
 Apparent Factors: REACTION TO OTHER UNINVOLVED VEHICL, NOT APPLICABLE

Accident Location Information System (ALIS)

Date: 11/15/10 11:54

Accident Verbal Description Report

Page: 214

5926 VDR NYS RT 9D from I 84 Exit 11 E.bound Ramps to CR 28**Data in this report covers the period Jun 30, 2005 - Jun 30, 2010****Complete Accident data from NYSDMV is only available thru 6/30/2010**

County: Dutchess Muni: Fishkill(T) Ref. Marker: 9D82033003 Street: [Route] 9D

11/29/2008 Sat 23:11 PM Persons Killed: 0 Persons Injured: 0 Extent of Injuries: **Case: 2008-32989865**
 Accident Class: NON-REPORTABLE Police Agency: Num of Veh: 0
 Type Of Accident: NOT ENTERED Traffic Control: NOT ENTERED
 Manner of Collision: NOT ENTERED Weather: NOT ENTERED
 Road Surface Condition: NOT ENTERED Road Char.: NOT ENTERED Light Condition: NOT ENTERED
 Loc. of Ped/Bicycle: NOT ENTERED Action of Ped/Bicycle: NOT ENTERED

Veh : Registered Weight: State of Registration:
 Num of Occupants: Driver's Age: Sex: Citation Issued:
 Direction of Travel: Public Property Damage: School Bus Involved:
 Pre-Accd Action:

County: Dutchess Muni: Wappinger(T) Ref. Marker: 9D82033037 Street: ROUTE 9D
 42 Meters South of Stoneykill Rd

11/26/2008 Wed 19:11 PM Persons Killed: 0 Persons Injured: 4 Extent of Injuries: CCCC **Case: 2008-32815638**
 Accident Class: PROPERTY DAMAGE AND INJURY Police Agency: Num of Veh: 2
 Type Of Accident: COLLISION WITH MOTOR VEHICLE Traffic Control: NONE
 Manner of Collision: HEAD ON Weather: CLEAR
 Road Surface Condition: DRY Road Char.: STRAIGHT AND LEVEL Light Condition: DARK-ROAD UNLIGHTED
 Loc. of Ped/Bicycle: NOT APPLICABLE Action of Ped/Bicycle: NOT APPLICABLE

Veh :1 CAR/VAN/PICKUP Registered Weight: 2932 State of Registration: NY
 Num of Occupants: 1 Driver's Age: 28 Sex: F Citation Issued: Y
 Direction of Travel: NORTH Public Property Damage: N School Bus Involved: N
 Pre-Accd Action: GOING STRAIGHT AHEAD
 Apparent Factors: NOT APPLICABLE, FAILURE TO KEEP RIGHT

Veh :2 CAR/VAN/PICKUP Registered Weight: 2573 State of Registration: NY
 Num of Occupants: 3 Driver's Age: 34 Sex: M Citation Issued: Y
 Direction of Travel: SOUTH Public Property Damage: N School Bus Involved: N
 Pre-Accd Action: GOING STRAIGHT AHEAD
 Apparent Factors: NOT APPLICABLE, NOT APPLICABLE

County: Dutchess Muni: Fishkill(T) Ref. Marker: 9D82033002 Street: ROUTE 9D

11/19/2008 Wed 20:11 PM Persons Killed: 0 Persons Injured: 0 Extent of Injuries: **Case: 2008-32833605**
 Accident Class: PROPERTY DAMAGE Police Agency: Num of Veh: 2
 Type Of Accident: COLLISION WITH MOTOR VEHICLE Traffic Control: TRAFFIC SIGNAL

Manner of Collision: LEFT TURN (WITH OTHER CAR)
Road Surface Condition: DRY
Loc. of Ped/Bicycle: NOT APPLICABLE

Road Char.: STRAIGHT AND LEVEL

Weather: CLEAR
Light Condition: DARK-ROAD LIGHTED
Action of Ped/Bicycle: NOT APPLICABLE

Veh :1

OTHER Registered Weight:
Num of Occupants: 0
Direction of Travel: NOT ENTERED
Pre-Accd Action: NOT ENTERED
Apparent Factors: UNKNOWN, UNKNOWN

State of Registration:

Driver's Age:

Sex:

Citation Issued:

Public Property Damage: N

School Bus Involved: N

Accident Location Information System (ALIS)

Date: 11/15/10 11:54

Accident Verbal Description Report

Page: 215

5926 VDR NYS RT 9D from I 84 Exit 11 E.bound Ramps to CR 28**Data in this report covers the period Jun 30, 2005 - Jun 30, 2010****Complete Accident data from NYS DMV is only available thru 6/30/2010**

County: Dutchess Muni: Fishkill(T) Ref. Marker: 9D82033002 Street: ROUTE 9D

**** CONTINUED

Veh :2 CAR/VAN/PICKUP Registered Weight: 4221 State of Registration: NY
 Num of Occupants: 2 Driver's Age: 28 Sex: F Citation Issued: N
 Direction of Travel: SOUTH-WEST Public Property Damage: N School Bus Involved: N
 Pre-Accd Action: MAKING LEFT TURN
 Apparent Factors: UNKNOWN, UNKNOWN

County: Dutchess Muni: Wappinger(T) Ref. Marker: 9D82033030 Street: ROUTE 9D

1/8/2009 Thu 07:11 AM Persons Killed: 0 Persons Injured: 0 Extent of Injuries: **Case: 2009-32875433**
 Accident Class: PROPERTY DAMAGE Police Agency: Num of Veh: 1
 Type Of Accident: COLLISION WITH DEER Traffic Control: NO PASSING ZONE
 Manner of Collision: OTHER Weather: CLOUDY
 Road Surface Condition: WET Road Char.: STRAIGHT/ GRADE Light Condition: DAYLIGHT
 Loc. of Ped/Bicycle: NOT APPLICABLE Action of Ped/Bicycle: NOT APPLICABLE

Veh :1 CAR/VAN/PICKUP Registered Weight: 2754 State of Registration: NY
 Num of Occupants: 1 Driver's Age: 24 Sex: M Citation Issued: N
 Direction of Travel: NORTH Public Property Damage: N School Bus Involved: N
 Pre-Accd Action: GOING STRAIGHT AHEAD
 Apparent Factors: ANIMAL'S ACTION, NOT APPLICABLE

County: Dutchess Muni: Wappinger(T) Ref. Marker: 9D82033043 Street: ROUTE 9D

1/9/2009 Fri 08:11 AM Persons Killed: 0 Persons Injured: 1 Extent of Injuries: A **Case: 2009-32876052**
 Accident Class: PROPERTY DAMAGE AND INJURY Police Agency: Num of Veh: 1
 Type Of Accident: COLLISION WITH TREE Traffic Control: NO PASSING ZONE
 Manner of Collision: OTHER Weather: CLEAR
 Road Surface Condition: DRY Road Char.: STRAIGHT AND LEVEL Light Condition: DAYLIGHT
 Loc. of Ped/Bicycle: NOT APPLICABLE Action of Ped/Bicycle: NOT APPLICABLE

Veh :1 CAR/VAN/PICKUP Registered Weight: 3482 State of Registration: NY
 Num of Occupants: 1 Driver's Age: 56 Sex: F Citation Issued: N
 Direction of Travel: NORTH Public Property Damage: N School Bus Involved: N
 Pre-Accd Action: GOING STRAIGHT AHEAD
 Apparent Factors: PASSING OR LANE USAGE IMPROPERLY, NOT APPLICABLE

County: Dutchess Muni: Fishkill(T) Ref. Marker: 9D82033002 Street: NORTH RD

42 Meters South of Ramp

11/19/2008 Wed 20:11 PM Persons Killed: 0 Persons Injured: 0 Extent of Injuries: **Case: 2008-32835997**
 Accident Class: PROPERTY DAMAGE Police Agency: Num of Veh: 2
 Type Of Accident: COLLISION WITH MOTOR VEHICLE Traffic Control: TRAFFIC SIGNAL
 Manner of Collision: LEFT TURN (AGAINST OTHER CAR) Weather: CLEAR
 Road Surface Condition: DRY Road Char.: STRAIGHT AND LEVEL Light Condition: DARK-ROAD LIGHTED
 Loc. of Ped/Bicycle: NOT APPLICABLE Action of Ped/Bicycle: NOT APPLICABLE

Veh :2 CAR/VAN/PICKUP Registered Weight: 2542 State of Registration: NY
 Num of Occupants: 2 Driver's Age: 28 Sex: M Citation Issued: Y
 Direction of Travel: NORTH-WEST Public Property Damage: N School Bus Involved: N
 Pre-Accd Action: MAKING LEFT TURN
 Apparent Factors: FAILURE TO YIELD RIGHT OF WAY, UNKNOWN

Accident Location Information System (ALIS)

Date: 11/15/10 11:54

Accident Verbal Description Report

Page: 216

5926 VDR NYS RT 9D from I 84 Exit 11 E.bound Ramps to CR 28**Data in this report covers the period Jun 30, 2005 - Jun 30, 2010****Complete Accident data from NYS DMV is only available thru 6/30/2010**

County: Dutchess Muni: Fishkill(T) Ref. Marker: 9D82033002 Street: NORTH RD

***** CONTINUED

Veh :1 CAR/VAN/PICKUP Registered Weight: 4586 State of Registration: NY
 Num of Occupants: 1 Driver's Age: 49 Sex: F Citation Issued: N
 Direction of Travel: SOUTH Public Property Damage: N School Bus Involved: N
 Pre-Accd Action: GOING STRAIGHT AHEAD
 Apparent Factors: NOT APPLICABLE, UNKNOWN

County: Dutchess Muni: Fishkill(T) Ref. Marker: Street: RED SCHOOLHOUSE RD

AT INTERSECTION WITH Route 9D

10/29/2008 Wed 18:11 PM Persons Killed: 0 Persons Injured: 1 Extent of Injuries: C **Case: 2008-33002878**
 Accident Class: INJURY Police Agency: Num of Veh: 3
 Type Of Accident: COLLISION WITH MOTOR VEHICLE Traffic Control: UNKNOWN
 Manner of Collision: OTHER Weather: UNKNOWN
 Road Surface Condition: UNKNOWN Road Char.: UNKNOWN Light Condition: UNKNOWN
 Loc. of Ped/Bicycle: NOT APPLICABLE Action of Ped/Bicycle: NOT APPLICABLE

Veh :3 OTHER Registered Weight: State of Registration:
 Num of Occupants: 0 Driver's Age: Sex: Citation Issued:
 Direction of Travel: UNKNOWN Public Property Damage: N School Bus Involved: N
 Pre-Accd Action: UNKNOWN
 Apparent Factors: UNKNOWN, UNKNOWN

Veh :2 CAR/VAN/PICKUP Registered Weight: 3217 State of Registration: NY
 Num of Occupants: 1 Driver's Age: 64 Sex: M Citation Issued: N
 Direction of Travel: UNKNOWN Public Property Damage: N School Bus Involved: N
 Pre-Accd Action: UNKNOWN
 Apparent Factors: UNKNOWN, UNKNOWN

Veh :1 CAR/VAN/PICKUP Registered Weight: 2752 State of Registration: NY
 Num of Occupants: 1 Driver's Age: 35 Sex: F Citation Issued: N
 Direction of Travel: UNKNOWN Public Property Damage: N School Bus Involved: N
 Pre-Accd Action: UNKNOWN
 Apparent Factors: UNKNOWN, UNKNOWN

County: Dutchess Muni: Fishkill(T) Ref. Marker: 9D82033008 Street: NORTH RD

11/26/2008 Wed 13:11 PM Persons Killed: 0 Persons Injured: 1 Extent of Injuries: **Case: 2008-32845738**
 Accident Class: INJURY Police Agency: Num of Veh: 1
 Type Of Accident: COLLISION WITH BICYCLIST Traffic Control: NO PASSING ZONE
 Manner of Collision: OTHER Weather: CLEAR
 Road Surface Condition: DRY Road Char.: STRAIGHT/ GRADE Light Condition: DAYLIGHT
 Loc. of Ped/Bicycle: PED/BICYCLIST NOT AT INTERSECTION Action of Ped/Bicycle: ALONG HIGHWAY WITH TRAFFIC

Veh :1 CAR/VAN/PICKUP Registered Weight: 3269 State of Registration: NY
 Num of Occupants: 1 Driver's Age: 53 Sex: F Citation Issued: N
 Direction of Travel: SOUTH Public Property Damage: N School Bus Involved: N
 Pre-Accd Action: OVERTAKING
 Apparent Factors: UNKNOWN, PASSING OR LANE USAGE IMPROPERLY

Accident Location Information System (ALIS)

Date: 11/15/10 11:54

Accident Verbal Description Report

Page: 217

5926 VDR NYS RT 9D from I 84 Exit 11 E.bound Ramps to CR 28**Data in this report covers the period Jun 30, 2005 - Jun 30, 2010****Complete Accident data from NYS DMV is only available thru 6/30/2010**

County: Dutchess Muni: Fishkill(T) Ref. Marker: 9D82033008 Street: NORTH RD

***** CONTINUED

Veh :2 BICYCLE Registered Weight: State of Registration:
 Num of Occupants: 1 Driver's Age: 51 Sex: M Citation Issued: N
 Direction of Travel: SOUTH Public Property Damage: N School Bus Involved: N
 Pre-Accd Action: GOING STRAIGHT AHEAD
 Apparent Factors: UNKNOWN, UNKNOWN

County: Dutchess Muni: Fishkill(T) Ref. Marker: 9D82033002 Street: NORTH RD

42 Meters South of Ramp

11/28/2008 Fri 11:11 AM Persons Killed: 0 Persons Injured: 0 Extent of Injuries: **Case: 2008-32870378**
 Accident Class: PROPERTY DAMAGE Police Agency: Num of Veh: 2
 Type Of Accident: COLLISION WITH MOTOR VEHICLE Traffic Control: NONE
 Manner of Collision: REAR END Weather: CLEAR
 Road Surface Condition: DRY Road Char.: STRAIGHT AND LEVEL Light Condition: DAYLIGHT
 Loc. of Ped/Bicycle: NOT APPLICABLE Action of Ped/Bicycle: NOT APPLICABLE

Veh :2 CAR/VAN/PICKUP Registered Weight: 3025 State of Registration: NY
 Num of Occupants: 2 Driver's Age: 21 Sex: F Citation Issued: N
 Direction of Travel: NORTH Public Property Damage: N School Bus Involved: N
 Pre-Accd Action: GOING STRAIGHT AHEAD
 Apparent Factors: OTHER (VEHICLE), UNKNOWN

Veh :1 CAR/VAN/PICKUP Registered Weight: 2772 State of Registration: NY
 Num of Occupants: 1 Driver's Age: 29 Sex: F Citation Issued: N
 Direction of Travel: NORTH Public Property Damage: N School Bus Involved: N
 Pre-Accd Action: GOING STRAIGHT AHEAD
 Apparent Factors: OTHER (VEHICLE), UNKNOWN

County: Dutchess Muni: Wappinger(T) Ref. Marker: 9D82033038 Street: ROUTE 9D

40 Meters North of Old State Rd

12/3/2008 Wed 16:11 PM Persons Killed: 0 Persons Injured: 2 Extent of Injuries: CC **Case: 2008-32838440**
 Accident Class: PROPERTY DAMAGE AND INJURY Police Agency: Num of Veh: 2
 Type Of Accident: COLLISION WITH MOTOR VEHICLE Traffic Control: NO PASSING ZONE
 Manner of Collision: REAR END Weather: CLEAR
 Road Surface Condition: DRY Road Char.: STRAIGHT AND LEVEL Light Condition: DUSK
 Loc. of Ped/Bicycle: NOT APPLICABLE Action of Ped/Bicycle: NOT APPLICABLE

Veh :1	CAR/VAN/PICKUP	Registered Weight: 3337	State of Registration: NY
	Num of Occupants: 1	Driver's Age: 51	Sex: F Citation Issued: N
	Direction of Travel: SOUTH	Public Property Damage: N	School Bus Involved: N
	Pre-Accd Action: OTHER		
	Apparent Factors: NOT APPLICABLE, NOT APPLICABLE		
Veh :2	CAR/VAN/PICKUP	Registered Weight: 3562	State of Registration: NY
	Num of Occupants: 1	Driver's Age: 76	Sex: F Citation Issued: N
	Direction of Travel: SOUTH	Public Property Damage: N	School Bus Involved: N
	Pre-Accd Action: GOING STRAIGHT AHEAD		
	Apparent Factors: NOT APPLICABLE, FOLLOWING TOO CLOSELY		

Accident Location Information System (ALIS)

Date: 11/15/10 11:54

Accident Verbal Description Report

Page: 218

5926 VDR NYS RT 9D from I 84 Exit 11 E.bound Ramps to CR 28**Data in this report covers the period Jun 30, 2005 - Jun 30, 2010****Complete Accident data from NYSDMV is only available thru 6/30/2010**

County: Dutchess Muni: Wappinger(T) Ref. Marker: 9D82033030 Street: [Route] 9D
12/1/2008 Mon 18:11 PM Persons Killed: 0 Persons Injured: 0 Extent of Injuries: **Case: 2008-32870171**
 Accident Class: PROPERTY DAMAGE Police Agency: Num of Veh: 2
 Type Of Accident: COLLISION WITH MOTOR VEHICLE Traffic Control: NO PASSING ZONE
 Manner of Collision: REAR END Weather: CLEAR
 Road Surface Condition: DRY Road Char.: STRAIGHT/ GRADE Light Condition: DARK-ROAD LIGHTED
 Loc. of Ped/Bicycle: NOT APPLICABLE Action of Ped/Bicycle: NOT APPLICABLE

Veh :2 CAR/VAN/PICKUP Registered Weight: 2873 State of Registration: NY
 Num of Occupants: 1 Driver's Age: 26 Sex: F Citation Issued: N
 Direction of Travel: NORTH Public Property Damage: N School Bus Involved: N
 Pre-Accd Action: SLOWED OR STOPPING
 Apparent Factors: FOLLOWING TOO CLOSELY, DRIVER INATTENTION

Veh :1 CAR/VAN/PICKUP Registered Weight: 3651 State of Registration: NY
 Num of Occupants: 1 Driver's Age: 25 Sex: F Citation Issued: N
 Direction of Travel: NORTH Public Property Damage: N School Bus Involved: N
 Pre-Accd Action: STOPPED IN TRAFFIC
 Apparent Factors: NOT APPLICABLE, UNKNOWN

County: Dutchess Muni: Wappinger(T) Ref. Marker: 9D82033034 Street: ROUTE 9D
 265 Meters North of Popula Blvd
12/14/2008 Sun 19:11 PM Persons Killed: 0 Persons Injured: 0 Extent of Injuries: **Case: 2008-32839526**
 Accident Class: PROPERTY DAMAGE Police Agency: Num of Veh: 1
 Type Of Accident: COLLISION WITH DEER Traffic Control: NO PASSING ZONE
 Manner of Collision: OTHER Weather: CLEAR
 Road Surface Condition: DRY Road Char.: STRAIGHT AND LEVEL Light Condition: DARK-ROAD LIGHTED
 Loc. of Ped/Bicycle: NOT APPLICABLE Action of Ped/Bicycle: NOT APPLICABLE

Veh :1 CAR/VAN/PICKUP Registered Weight: 3067 State of Registration: NY
 Num of Occupants: 1 Driver's Age: 37 Sex: M Citation Issued: N
 Direction of Travel: NORTH Public Property Damage: N School Bus Involved: N
 Pre-Accd Action: GOING STRAIGHT AHEAD
 Apparent Factors: ANIMAL'S ACTION, NOT APPLICABLE

County: Dutchess Muni: Wappinger(T) Ref. Marker: 9D82033030 Street: ROUTE 9D
1/30/2009 Fri 08:11 AM Persons Killed: 0 Persons Injured: 0 Extent of Injuries: **Case: 2009-32894854**

Accident Class: PROPERTY DAMAGE
Type Of Accident: COLLISION WITH MOTOR VEHICLE
Manner of Collision: REAR END
Road Surface Condition: DRY
Loc. of Ped/Bicycle: NOT APPLICABLE

Road Char.: STRAIGHT AND LEVEL

Action of Ped/Bicycle: NOT APPLICABLE

Police Agency:
Traffic Control: TRAFFIC SIGNAL
Weather: CLOUDY

Light Condition: DAYLIGHT

Num of Veh: 2

Veh :1

CAR/VAN/PICKUP
Num of Occupants: 1
Direction of Travel: SOUTH
Pre-Accd Action: GOING STRAIGHT AHEAD
Apparent Factors: NOT APPLICABLE, UNSAFE SPEED

Registered Weight: 4683
Driver's Age: 36
Public Property Damage: N

State of Registration: NY
Sex: F
Citation Issued: N
School Bus Involved: N

Accident Location Information System (ALIS)

Date: 11/15/10 11:54

Accident Verbal Description Report

Page: 219

5926 VDR NYS RT 9D from I 84 Exit 11 E.bound Ramps to CR 28**Data in this report covers the period Jun 30, 2005 - Jun 30, 2010****Complete Accident data from NYS DMV is only available thru 6/30/2010**

County: Dutchess Muni: Wappinger(T) Ref. Marker: 9D82033030 Street: ROUTE 9D

**** CONTINUED

Veh :2 CAR/VAN/PICKUP Registered Weight: 4255 State of Registration: NY
 Num of Occupants: 1 Driver's Age: 45 Sex: F Citation Issued: N
 Direction of Travel: SOUTH Public Property Damage: N School Bus Involved: N
 Pre-Accd Action: STOPPED IN TRAFFIC
 Apparent Factors: NOT APPLICABLE, NOT APPLICABLE

County: Dutchess Muni: Wappinger(T) Ref. Marker: 9D82033041 Street: ROUTE 9D

1/30/2009 Fri 08:11 AM Persons Killed: 0 Persons Injured: 0 Extent of Injuries: **Case: 2009-32894861**
 Accident Class: PROPERTY DAMAGE Police Agency: Num of Veh: 2
 Type Of Accident: COLLISION WITH MOTOR VEHICLE Traffic Control: NO PASSING ZONE
 Manner of Collision: REAR END Weather: CLOUDY
 Road Surface Condition: DRY Road Char.: STRAIGHT AND LEVEL Light Condition: DAYLIGHT
 Loc. of Ped/Bicycle: NOT APPLICABLE Action of Ped/Bicycle: NOT APPLICABLE

Veh :1 CAR/VAN/PICKUP Registered Weight: 4704 State of Registration: NY
 Num of Occupants: 1 Driver's Age: 32 Sex: F Citation Issued: N
 Direction of Travel: SOUTH Public Property Damage: N School Bus Involved: N
 Pre-Accd Action: STOPPED IN TRAFFIC
 Apparent Factors: NOT APPLICABLE, NOT APPLICABLE

Veh :2 CAR/VAN/PICKUP Registered Weight: 2727 State of Registration: NY
 Num of Occupants: 2 Driver's Age: 37 Sex: F Citation Issued: N
 Direction of Travel: SOUTH Public Property Damage: N School Bus Involved: N
 Pre-Accd Action: GOING STRAIGHT AHEAD
 Apparent Factors: FOLLOWING TOO CLOSELY, DRIVER INATTENTION

County: Dutchess Muni: Wappinger(T) Ref. Marker: 9D82033038 Street: [Route] 9D

12/3/2008 Wed 17:11 PM Persons Killed: 0 Persons Injured: 0 Extent of Injuries: **Case: 2008-32871892**
 Accident Class: PROPERTY DAMAGE Police Agency: Num of Veh: 2
 Type Of Accident: COLLISION WITH MOTOR VEHICLE Traffic Control: YIELD SIGN
 Manner of Collision: RIGHT ANGLE Weather: CLEAR
 Road Surface Condition: DRY Road Char.: STRAIGHT AND LEVEL Light Condition: DUSK
 Loc. of Ped/Bicycle: NOT APPLICABLE Action of Ped/Bicycle: NOT APPLICABLE

Veh :2 OTHER Registered Weight: State of Registration:

Num of Occupants: 0
Direction of Travel: EAST
Pre-Accd Action: MAKING U TURN
Apparent Factors: FAILURE TO YIELD RIGHT OF WAY, UNKNOWN

Driver's Age:
Public Property Damage: N

Sex:
Citation Issued:
School Bus Involved: N

Veh :1 CAR/VAN/PICKUP Registered Weight: 2639 State of Registration: NY
Num of Occupants: 1 Driver's Age: 16 Sex: M Citation Issued: N
Direction of Travel: NORTH Public Property Damage: N School Bus Involved: N
Pre-Accd Action: GOING STRAIGHT AHEAD
Apparent Factors: UNKNOWN, UNKNOWN

Accident Location Information System (ALIS)

Date: 11/15/10 11:54

Accident Verbal Description Report

Page: 220

5926 VDR NYS RT 9D from I 84 Exit 11 E.bound Ramps to CR 28**Data in this report covers the period Jun 30, 2005 - Jun 30, 2010****Complete Accident data from NYS DMV is only available thru 6/30/2010**County: Dutchess Muni: Wappinger(T) Ref. Marker: 9D82033052 Street: ROUTE 9D
65 Meters North of Ketchamtown Rd

5/13/2009 Wed 16:11 PM Persons Killed: 0 Persons Injured: 1 Extent of Injuries: C **Case: 2009-33015094**
 Accident Class: PROPERTY DAMAGE AND INJURY Police Agency: Num of Veh: 2
 Type Of Accident: COLLISION WITH MOTOR VEHICLE Traffic Control: NONE
 Manner of Collision: REAR END Weather: CLEAR
 Road Surface Condition: DRY Road Char.: STRAIGHT AND LEVEL Light Condition: DAYLIGHT
 Loc. of Ped/Bicycle: NOT APPLICABLE Action of Ped/Bicycle: NOT APPLICABLE

Veh :1 CAR/VAN/PICKUP Registered Weight: State of Registration: PA
 Num of Occupants: 1 Driver's Age: 24 Sex: F Citation Issued: Y
 Direction of Travel: NORTH Public Property Damage: N School Bus Involved: N
 Pre-Accd Action: GOING STRAIGHT AHEAD
 Apparent Factors: FOLLOWING TOO CLOSELY, NOT APPLICABLE

Veh :2 CAR/VAN/PICKUP Registered Weight: State of Registration: NY
 Num of Occupants: 3 Driver's Age: 38 Sex: M Citation Issued: N
 Direction of Travel: NORTH Public Property Damage: N School Bus Involved: N
 Pre-Accd Action: GOING STRAIGHT AHEAD
 Apparent Factors: NOT APPLICABLE, NOT APPLICABLE

County: Dutchess Muni: Fishkill(T) Ref. Marker: 9D82033002 Street: STATE HWY 9D
37 Meters South of Ramp

12/26/2008 Fri 15:11 PM Persons Killed: 0 Persons Injured: 0 Extent of Injuries: **Case: 2008-32880191**
 Accident Class: PROPERTY DAMAGE Police Agency: Num of Veh: 2
 Type Of Accident: COLLISION WITH MOTOR VEHICLE Traffic Control: YIELD SIGN
 Manner of Collision: REAR END Weather: CLEAR
 Road Surface Condition: DRY Road Char.: CURVE AND LEVEL Light Condition: DAYLIGHT
 Loc. of Ped/Bicycle: NOT APPLICABLE Action of Ped/Bicycle: NOT APPLICABLE

Veh :1 CAR/VAN/PICKUP Registered Weight: 2575 State of Registration: NY
 Num of Occupants: 1 Driver's Age: 22 Sex: F Citation Issued: N
 Direction of Travel: SOUTH-EAST Public Property Damage: N School Bus Involved: N
 Pre-Accd Action: MAKING RIGHT TURN
 Apparent Factors: UNKNOWN, UNKNOWN

Veh :2 CAR/VAN/PICKUP Registered Weight: 3931 State of Registration: NY

Num of Occupants: 1

Driver's Age: 60

Sex: F

Citation Issued: N

Direction of Travel: SOUTH-EAST

Public Property Damage: N

School Bus Involved: N

Pre-Accd Action: MAKING RIGHT TURN

Apparent Factors: UNKNOWN, UNKNOWN

County: Dutchess Muni: Fishkill(T) Ref. Marker: 9D82033002 Street: ROUTE 9D

12/13/2008

Sat 16:11 PM

Persons Killed: 0

Persons Injured: 1

Extent of Injuries: C

Case: 2008-32880422

Accident Class: PROPERTY DAMAGE AND INJURY

Police Agency:

Num of Veh: 2

Type Of Accident: COLLISION WITH MOTOR VEHICLE

Traffic Control: TRAFFIC SIGNAL

Weather: CLEAR

Manner of Collision: LEFT TURN (AGAINST OTHER CAR)

Road Surface Condition: DRY

Road Char.: STRAIGHT AND LEVEL

Light Condition: DARK-ROAD LIGHTED

Loc. of Ped/Bicycle: NOT APPLICABLE

Action of Ped/Bicycle: NOT APPLICABLE

Accident Location Information System (ALIS)

Date: 11/15/10 11:54

Accident Verbal Description Report

Page: 221

5926 VDR NYS RT 9D from I 84 Exit 11 E.bound Ramps to CR 28**Data in this report covers the period Jun 30, 2005 - Jun 30, 2010****Complete Accident data from NYS DMV is only available thru 6/30/2010**

County: Dutchess Muni: Fishkill(T) Ref. Marker: 9D82033002 Street: ROUTE 9D

**** CONTINUED

Veh :1 CAR/VAN/PICKUP Registered Weight: 2870 State of Registration: NY
 Num of Occupants: 2 Driver's Age: 44 Sex: F Citation Issued: N
 Direction of Travel: SOUTH Public Property Damage: N School Bus Involved: N
 Pre-Accd Action: MAKING LEFT TURN
 Apparent Factors: UNKNOWN, FAILURE TO YIELD RIGHT OF WAY

Veh :2 CAR/VAN/PICKUP Registered Weight: 3364 State of Registration: NY
 Num of Occupants: 1 Driver's Age: 32 Sex: M Citation Issued: N
 Direction of Travel: NORTH Public Property Damage: N School Bus Involved: N
 Pre-Accd Action: GOING STRAIGHT AHEAD
 Apparent Factors: UNKNOWN, UNKNOWN

County: Dutchess Muni: Fishkill(T) Ref. Marker: 9D82033002 Street: [Route] 9D

12/22/2008

Mon 06:11 AM Persons Killed: 0 Persons Injured: 2 Extent of Injuries: BC **Case: 2008-32884890**
 Accident Class: PROPERTY DAMAGE AND INJURY Police Agency: Num of Veh: 3
 Type Of Accident: COLLISION WITH MOTOR VEHICLE Traffic Control: TRAFFIC SIGNAL
 Manner of Collision: OTHER Weather: CLOUDY
 Road Surface Condition: SNOW/ICE Road Char.: STRAIGHT AND LEVEL Light Condition: DAWN
 Loc. of Ped/Bicycle: NOT APPLICABLE Action of Ped/Bicycle: NOT APPLICABLE

Veh :1 CAR/VAN/PICKUP Registered Weight: 3060 State of Registration: NY
 Num of Occupants: 1 Driver's Age: 35 Sex: M Citation Issued: N
 Direction of Travel: SOUTH Public Property Damage: N School Bus Involved: N
 Pre-Accd Action: GOING STRAIGHT AHEAD
 Apparent Factors: UNKNOWN, UNKNOWN

Veh :3 CAR/VAN/PICKUP Registered Weight: 2449 State of Registration: NY
 Num of Occupants: 2 Driver's Age: 36 Sex: M Citation Issued: N
 Direction of Travel: SOUTH Public Property Damage: N School Bus Involved: N
 Pre-Accd Action: GOING STRAIGHT AHEAD
 Apparent Factors: UNKNOWN, UNKNOWN

Veh :2 CAR/VAN/PICKUP Registered Weight: 2965 State of Registration: NY

Num of Occupants: 1	Driver's Age: 20	Sex: F	Citation Issued: Y
Direction of Travel: NORTH	Public Property Damage: N		School Bus Involved: N
Pre-Accd Action: GOING STRAIGHT AHEAD			
Apparent Factors: DRIVER INATTENTION, FAILURE TO YIELD RIGHT OF WAY			

County: Dutchess	Muni: Wappinger(T)	Ref. Marker:	Street: STONEYKILL RD		
5/22/2009	Fri 11:11 AM	Persons Killed: 0	Persons Injured: 0	Extent of Injuries:	Case: 2009-33018198
Accident Class: NON-REPORTABLE				Police Agency:	Num of Veh: 2
Type Of Accident: COLLISION WITH MOTOR VEHICLE					Traffic Control: NONE
Manner of Collision: REAR END					Weather: CLEAR
Road Surface Condition: DRY			Road Char.: STRAIGHT/ GRADE		Light Condition: DAYLIGHT
Loc. of Ped/Bicycle: NOT APPLICABLE				Action of Ped/Bicycle: NOT APPLICABLE	

Accident Location Information System (ALIS)

Date: 11/15/10 11:54

Accident Verbal Description Report

Page: 222

5926 VDR NYS RT 9D from I 84 Exit 11 E.bound Ramps to CR 28**Data in this report covers the period Jun 30, 2005 - Jun 30, 2010****Complete Accident data from NYSDMV is only available thru 6/30/2010**

County: Dutchess Muni: Wappinger(T) Ref. Marker: Street: STONEYKILL RD

**** CONTINUED

Veh :1 CAR/VAN/PICKUP Registered Weight: State of Registration: NY
 Num of Occupants: 2 Driver's Age: 54 Sex: M Citation Issued: N
 Direction of Travel: NORTH Public Property Damage: N School Bus Involved: N
 Pre-Accd Action: SLOWED OR STOPPING
 Apparent Factors: NOT APPLICABLE, NOT APPLICABLE

Veh :2 CAR/VAN/PICKUP Registered Weight: State of Registration: NY
 Num of Occupants: 2 Driver's Age: 36 Sex: F Citation Issued: N
 Direction of Travel: NORTH Public Property Damage: N School Bus Involved: N
 Pre-Accd Action: GOING STRAIGHT AHEAD
 Apparent Factors: FOLLOWING TOO CLOSELY, NOT APPLICABLE

County: Dutchess Muni: Fishkill(T) Ref. Marker: Street: RED SCHOOLHOUSE RD

5/4/2009

Mon 07:11 AM

Persons Killed: 0

Persons Injured: 0

Extent of Injuries:

Case: 2009-33019121

Accident Class: NON-REPORTABLE

Police Agency:

Num of Veh: 0

Type Of Accident: COLLISION WITH BICYCLIST

Traffic Control: TRAFFIC SIGNAL

Manner of Collision: OTHER

Weather: CLEAR

Road Surface Condition: DRY

Road Char.: STRAIGHT AND LEVEL

Light Condition: DAYLIGHT

Loc. of Ped/Bicycle: PED/BICYCLIST NOT AT INTERSECTION

Action of Ped/Bicycle: ALONG HIGHWAY WITH TRAFFIC

Veh :1 BICYCLE Registered Weight: State of Registration: NY
 Num of Occupants: 1 Driver's Age: Sex: M Citation Issued: N
 Direction of Travel: EAST Public Property Damage: N School Bus Involved: N
 Pre-Accd Action: MAKING LEFT TURN
 Apparent Factors: FAILURE TO YIELD RIGHT OF WAY, NOT APPLICABLE

Veh :2 BICYCLE Registered Weight: State of Registration: NY
 Num of Occupants: 1 Driver's Age: 25 Sex: M Citation Issued: N
 Direction of Travel: NORTH Public Property Damage: N School Bus Involved: N
 Pre-Accd Action: GOING STRAIGHT AHEAD
 Apparent Factors: NOT APPLICABLE, NOT APPLICABLE

County: Dutchess Muni: Wappinger(T) Ref. Marker: 9D82033030 Street: ROUTE 9D
56 Meters South of Chelsea Rd

12/23/2008 Tue 19:11 PM Persons Killed: 0 Persons Injured: 0 Extent of Injuries: **Case: 2008-32862368**
 Accident Class: PROPERTY DAMAGE Police Agency: Num of Veh: 2
 Type Of Accident: COLLISION WITH MOTOR VEHICLE Traffic Control: NONE
 Manner of Collision: REAR END Weather: CLOUDY
 Road Surface Condition: DRY Road Char.: STRAIGHT/ GRADE Light Condition: DARK-ROAD LIGHTED
 Loc. of Ped/Bicycle: NOT APPLICABLE Action of Ped/Bicycle: NOT APPLICABLE

Veh :1 CAR/VAN/PICKUP Registered Weight: 7000 State of Registration: NY
 Num of Occupants: 1 Driver's Age: 35 Sex: M Citation Issued: N
 Direction of Travel: NORTH Public Property Damage: N School Bus Involved: N
 Pre-Accd Action: CHANGING LANES
 Apparent Factors: UNSAFE LANE CHANGE, NOT APPLICABLE

Accident Location Information System (ALIS)

Date: 11/15/10 11:54

Accident Verbal Description Report

Page: 223

5926 VDR NYS RT 9D from I 84 Exit 11 E.bound Ramps to CR 28**Data in this report covers the period Jun 30, 2005 - Jun 30, 2010****Complete Accident data from NYSDMV is only available thru 6/30/2010**

County: Dutchess Muni: Wappinger(T) Ref. Marker: 9D82033030 Street: ROUTE 9D

***** CONTINUED

Veh :2 CAR/VAN/PICKUP Registered Weight: 2895 State of Registration: NY
 Num of Occupants: 1 Driver's Age: 20 Sex: F Citation Issued: N
 Direction of Travel: NORTH Public Property Damage: N School Bus Involved: N
 Pre-Accd Action: GOING STRAIGHT AHEAD
 Apparent Factors: NOT APPLICABLE, NOT APPLICABLE

County: Dutchess Muni: Fishkill(T) Ref. Marker: 84I82021012 Street: I 84

365 Meters East of Ramp

12/18/2008 Thu 16:11 PM Persons Killed: 0 Persons Injured: 0 Extent of Injuries: **Case: 2008-32902071**
 Accident Class: PROPERTY DAMAGE Police Agency: Num of Veh: 3
 Type Of Accident: COLLISION WITH MOTOR VEHICLE Traffic Control: NONE
 Manner of Collision: OTHER Weather: CLEAR
 Road Surface Condition: DRY Road Char.: STRAIGHT/ GRADE Light Condition: DUSK
 Loc. of Ped/Bicycle: NOT APPLICABLE Action of Ped/Bicycle: NOT APPLICABLE

Veh :2 OTHER Registered Weight: State of Registration: CT
 Num of Occupants: 1 Driver's Age: Sex: F Citation Issued: N
 Direction of Travel: WEST Public Property Damage: N School Bus Involved: N
 Pre-Accd Action: SLOWED OR STOPPING
 Apparent Factors: UNKNOWN, UNKNOWN

Veh :3 OTHER Registered Weight: State of Registration:
 Num of Occupants: 0 Driver's Age: Sex: Citation Issued:
 Direction of Travel: UNKNOWN Public Property Damage: N School Bus Involved: N
 Pre-Accd Action: UNKNOWN
 Apparent Factors: UNKNOWN, UNKNOWN

Veh :1 CAR/VAN/PICKUP Registered Weight: 3426 State of Registration: NY
 Num of Occupants: 1 Driver's Age: 45 Sex: M Citation Issued: N
 Direction of Travel: WEST Public Property Damage: N School Bus Involved: N
 Pre-Accd Action: STOPPED IN TRAFFIC
 Apparent Factors: UNKNOWN, UNKNOWN

County: Dutchess Muni: Fishkill(T) Ref. Marker: 9D82033009 Street: NORTH RD

5/21/2009 Thu 15:11 PM Persons Killed: 0 Persons Injured: 0 Extent of Injuries: **Case: 2009-33025035**
Accident Class: NON-REPORTABLE Police Agency: Num of Veh: 2
Type Of Accident: COLLISION WITH MOTOR VEHICLE Traffic Control: TRAFFIC SIGNAL
Manner of Collision: REAR END Weather: CLEAR
Road Surface Condition: DRY Road Char.: STRAIGHT/ GRADE Light Condition: DAYLIGHT
Loc. of Ped/Bicycle: NOT APPLICABLE Action of Ped/Bicycle: NOT APPLICABLE

Veh :1 CAR/VAN/PICKUP Registered Weight: State of Registration: NY
Num of Occupants: 2 Driver's Age: 57 Sex: M Citation Issued: Y
Direction of Travel: NORTH Public Property Damage: N School Bus Involved: N
Pre-Accd Action: STOPPED IN TRAFFIC
Apparent Factors: NOT APPLICABLE, NOT APPLICABLE

Accident Location Information System (ALIS)

Date: 11/15/10 11:54

Accident Verbal Description Report

Page: 224

5926 VDR NYS RT 9D from I 84 Exit 11 E.bound Ramps to CR 28**Data in this report covers the period Jun 30, 2005 - Jun 30, 2010****Complete Accident data from NYS DMV is only available thru 6/30/2010**

County: Dutchess Muni: Fishkill(T) Ref. Marker: 9D82033009 Street: NORTH RD

***** CONTINUED

Veh :2 CAR/VAN/PICKUP Registered Weight: State of Registration: NY
 Num of Occupants: 1 Driver's Age: 34 Sex: F Citation Issued: N
 Direction of Travel: NORTH Public Property Damage: N School Bus Involved: N
 Pre-Accd Action: GOING STRAIGHT AHEAD
 Apparent Factors: DRIVER INATTENTION, NOT APPLICABLE

County: Dutchess Muni: Wappinger(T) Ref. Marker: 9D82033045 Street: STATE HWY 9D

2/10/2009 Tue 16:11 PM Persons Killed: 0 Persons Injured: 2 Extent of Injuries: CC **Case: 2009-32913532**
 Accident Class: PROPERTY DAMAGE AND INJURY Police Agency: Num of Veh: 2
 Type Of Accident: COLLISION WITH MOTOR VEHICLE Traffic Control: STOP SIGN
 Manner of Collision: SIDESWIPE Weather: CLOUDY
 Road Surface Condition: WET Road Char.: STRAIGHT/ GRADE Light Condition: DUSK
 Loc. of Ped/Bicycle: NOT APPLICABLE Action of Ped/Bicycle: NOT APPLICABLE

Veh :1 CAR/VAN/PICKUP Registered Weight: 2502 State of Registration: NY
 Num of Occupants: 2 Driver's Age: 17 Sex: M Citation Issued: N
 Direction of Travel: NORTH-EAST Public Property Damage: N School Bus Involved: N
 Pre-Accd Action: MAKING LEFT TURN
 Apparent Factors: FAILURE TO YIELD RIGHT OF WAY, PAVEMENT SLIPPERY

Veh :2 CAR/VAN/PICKUP Registered Weight: 4191 State of Registration: NY
 Num of Occupants: 1 Driver's Age: 57 Sex: F Citation Issued: N
 Direction of Travel: SOUTH Public Property Damage: N School Bus Involved: N
 Pre-Accd Action: GOING STRAIGHT AHEAD
 Apparent Factors: NOT APPLICABLE, NOT APPLICABLE

County: Dutchess Muni: Wappinger(T) Ref. Marker: Street: CHELSEA RD

2/9/2009 Mon 18:11 PM Persons Killed: 0 Persons Injured: 1 Extent of Injuries: C **Case: 2009-32916730**
 Accident Class: PROPERTY DAMAGE AND INJURY Police Agency: Num of Veh: 2
 Type Of Accident: COLLISION WITH MOTOR VEHICLE Traffic Control: TRAFFIC SIGNAL
 Manner of Collision: RIGHT ANGLE Weather: CLEAR
 Road Surface Condition: DRY Road Char.: STRAIGHT AND LEVEL Light Condition: DARK-ROAD LIGHTED
 Loc. of Ped/Bicycle: NOT APPLICABLE Action of Ped/Bicycle: NOT APPLICABLE

Veh :1 CAR/VAN/PICKUP Registered Weight: 3635 State of Registration: NY

Accident Location Information System (ALIS)

Date: 11/15/10 11:54

Accident Verbal Description Report

Page: 225

5926 VDR NYS RT 9D from I 84 Exit 11 E.bound Ramps to CR 28**Data in this report covers the period Jun 30, 2005 - Jun 30, 2010****Complete Accident data from NYSDMV is only available thru 6/30/2010**

County: Dutchess Muni: Wappinger(T) Ref. Marker: 9D82033032 Street: ROUTE 9D
2/13/2009 Fri 01:11 AM Persons Killed: 0 Persons Injured: 1 Extent of Injuries: C **Case: 2009-32928416**
 Accident Class: PROPERTY DAMAGE AND INJURY Police Agency: Num of Veh: 1
 Type Of Accident: COLLISION WITH ANIMAL Traffic Control: NONE
 Manner of Collision: OTHER Weather: CLOUDY
 Road Surface Condition: DRY Road Char.: CURVE AND GRADE Light Condition: DARK-ROAD LIGHTED
 Loc. of Ped/Bicycle: NOT APPLICABLE Action of Ped/Bicycle: NOT APPLICABLE

Veh :1 CAR/VAN/PICKUP Registered Weight: 3012 State of Registration: NY
 Num of Occupants: 1 Driver's Age: 34 Sex: M Citation Issued: N
 Direction of Travel: SOUTH Public Property Damage: N School Bus Involved: N
 Pre-Accd Action: AVOIDING OBJECT IN ROADWAY
 Apparent Factors: NOT APPLICABLE, ANIMAL'S ACTION

County: Dutchess Muni: Fishkill(T) Ref. Marker: 9D82033002 Street: [Route] 9D
1/10/2009 Sat 06:11 AM Persons Killed: 0 Persons Injured: 0 Extent of Injuries: **Case: 2009-32898225**
 Accident Class: PROPERTY DAMAGE Police Agency: Num of Veh: 2
 Type Of Accident: COLLISION WITH MOTOR VEHICLE Traffic Control: TRAFFIC SIGNAL
 Manner of Collision: LEFT TURN (AGAINST OTHER CAR) Weather: CLOUDY
 Road Surface Condition: DRY Road Char.: STRAIGHT AND LEVEL Light Condition: DAWN
 Loc. of Ped/Bicycle: NOT APPLICABLE Action of Ped/Bicycle: NOT APPLICABLE

Veh :1 CAR/VAN/PICKUP Registered Weight: 4105 State of Registration: NY
 Num of Occupants: 1 Driver's Age: 52 Sex: M Citation Issued: N
 Direction of Travel: SOUTH Public Property Damage: N School Bus Involved: N
 Pre-Accd Action: GOING STRAIGHT AHEAD
 Apparent Factors: NOT APPLICABLE, UNKNOWN

Veh :2 CAR/VAN/PICKUP Registered Weight: 2740 State of Registration: NY
 Num of Occupants: 1 Driver's Age: 32 Sex: M Citation Issued: N
 Direction of Travel: NORTH Public Property Damage: N School Bus Involved: N
 Pre-Accd Action: MAKING LEFT TURN
 Apparent Factors: UNKNOWN, FAILURE TO YIELD RIGHT OF WAY

County: Dutchess Muni: Fishkill(T) Ref. Marker: 9D82033002 Street: NORTH RD
 42 Meters South of Ramp
1/3/2009 Sat 16:11 PM Persons Killed: 0 Persons Injured: 2 Extent of Injuries: BC **Case: 2009-32927343**

Accident Class: INJURY	Police Agency:	Num of Veh: 2
Type Of Accident: COLLISION WITH MOTOR VEHICLE		Traffic Control: UNKNOWN
Manner of Collision: LEFT TURN (WITH OTHER CAR)		Weather: CLEAR
Road Surface Condition: DRY	Road Char.: STRAIGHT AND LEVEL	Light Condition: DARK-ROAD LIGHTED
Loc. of Ped/Bicycle: NOT APPLICABLE	Action of Ped/Bicycle: NOT APPLICABLE	

Veh :1	OTHER	Registered Weight:	State of Registration: NY
	Num of Occupants: 2	Driver's Age: 25	Sex: M
	Direction of Travel: NORTH	Public Property Damage: N	Citation Issued: N
	Pre-Accd Action: STOPPED IN TRAFFIC		School Bus Involved: N
	Apparent Factors: FAILURE TO YIELD RIGHT OF WAY, UNKNOWN		

Accident Location Information System (ALIS)

Date: 11/15/10 11:54

Accident Verbal Description Report

Page: 226

5926 VDR NYS RT 9D from I 84 Exit 11 E.bound Ramps to CR 28**Data in this report covers the period Jun 30, 2005 - Jun 30, 2010****Complete Accident data from NYS DMV is only available thru 6/30/2010**

County: Dutchess Muni: Fishkill(T) Ref. Marker: 9D82033002 Street: NORTH RD

***** CONTINUED

Veh :2 CAR/VAN/PICKUP Registered Weight: 2662 State of Registration: NY
 Num of Occupants: 2 Driver's Age: 22 Sex: F Citation Issued: N
 Direction of Travel: SOUTH Public Property Damage: N School Bus Involved: N
 Pre-Accd Action: GOING STRAIGHT AHEAD
 Apparent Factors: UNKNOWN, UNKNOWN

County: Dutchess Muni: Fishkill(T) Ref. Marker: 9D82033016 Street: ROUTE 9D

148 Meters South of Unnamed Street

1/8/2009 Thu 17:11 PM Persons Killed: 0 Persons Injured: 0 Extent of Injuries: **Case: 2009-32927301**
 Accident Class: PROPERTY DAMAGE Police Agency: Num of Veh: 4
 Type Of Accident: COLLISION WITH MOTOR VEHICLE Traffic Control: TRAFFIC SIGNAL
 Manner of Collision: OTHER Weather: CLEAR
 Road Surface Condition: DRY Road Char.: STRAIGHT AND LEVEL Light Condition: DARK-ROAD LIGHTED
 Loc. of Ped/Bicycle: NOT APPLICABLE Action of Ped/Bicycle: NOT APPLICABLE

Veh :4 CAR/VAN/PICKUP Registered Weight: 4885 State of Registration: NY
 Num of Occupants: 1 Driver's Age: 25 Sex: F Citation Issued: Y
 Direction of Travel: NORTH Public Property Damage: N School Bus Involved: N
 Pre-Accd Action: SLOWED OR STOPPING
 Apparent Factors: FOLLOWING TOO CLOSELY, UNKNOWN

Veh :1 CAR/VAN/PICKUP Registered Weight: 3417 State of Registration: NY
 Num of Occupants: 1 Driver's Age: 46 Sex: F Citation Issued: N
 Direction of Travel: NORTH Public Property Damage: N School Bus Involved: N
 Pre-Accd Action: STOPPED IN TRAFFIC
 Apparent Factors: OTHER (VEHICLE), UNKNOWN

Veh :3 CAR/VAN/PICKUP Registered Weight: 2629 State of Registration: NY
 Num of Occupants: 1 Driver's Age: 24 Sex: M Citation Issued: N
 Direction of Travel: NORTH Public Property Damage: N School Bus Involved: N
 Pre-Accd Action: STOPPED IN TRAFFIC
 Apparent Factors: OTHER (VEHICLE), UNKNOWN

Veh :2	CAR/VAN/PICKUP	Registered Weight: 3383	State of Registration: NY
	Num of Occupants: 1	Driver's Age: 22	Sex: M Citation Issued: N
	Direction of Travel: NORTH	Public Property Damage: N	School Bus Involved: N
	Pre-Accd Action: STOPPED IN TRAFFIC		
	Apparent Factors: OTHER (VEHICLE), UNKNOWN		
County: Dutchess	Muni: Fishkill(T)	Ref. Marker: 9D82033027	Street: [Route] 9D
1/13/2009	Tue 18:11 PM	Persons Killed: 0	Persons Injured: 0
	Accident Class: PROPERTY DAMAGE		Extent of Injuries:
	Type Of Accident: COLLISION WITH DEER		Police Agency:
	Manner of Collision: OTHER		Traffic Control: UNKNOWN
	Road Surface Condition: UNKNOWN		Weather: UNKNOWN
	Loc. of Ped/Bicycle: NOT APPLICABLE	Road Char.: UNKNOWN	Light Condition: UNKNOWN
		Action of Ped/Bicycle: NOT APPLICABLE	Case: 2009-32960578
			Num of Veh: 1

Accident Location Information System (ALIS)

Date: 11/15/10 11:54

Accident Verbal Description Report

Page: 227

5926 VDR NYS RT 9D from I 84 Exit 11 E.bound Ramps to CR 28**Data in this report covers the period Jun 30, 2005 - Jun 30, 2010****Complete Accident data from NYSDMV is only available thru 6/30/2010**

County: Dutchess Muni: Fishkill(T) Ref. Marker: 9D82033027 Street: [Route] 9D

***** CONTINUED

Veh :1 CAR/VAN/PICKUP Registered Weight: 2654 State of Registration: NY
 Num of Occupants: 1 Driver's Age: 24 Sex: F Citation Issued: N
 Direction of Travel: NORTH Public Property Damage: N School Bus Involved: N
 Pre-Accd Action: GOING STRAIGHT AHEAD
 Apparent Factors: UNKNOWN, UNKNOWN

County: Dutchess Muni: Fishkill(T) Ref. Marker: 84I82021012 Street: [Route] 84
365 Meters East of Ramp

1/3/2009 Sat 17:11 PM Persons Killed: 0 Persons Injured: 1 Extent of Injuries: C **Case: 2009-32913217**
 Accident Class: PROPERTY DAMAGE AND INJURY Police Agency: Num of Veh: 2
 Type Of Accident: COLLISION WITH MOTOR VEHICLE Traffic Control: POLICE/FIRE EMERGENCY
 Manner of Collision: REAR END Weather: CLEAR
 Road Surface Condition: DRY Road Char.: STRAIGHT/ GRADE Light Condition: DUSK
 Loc. of Ped/Bicycle: NOT APPLICABLE Action of Ped/Bicycle: NOT APPLICABLE

Veh :2 OTHER Registered Weight: State of Registration: PA
 Num of Occupants: 1 Driver's Age: Sex: F Citation Issued: N
 Direction of Travel: EAST Public Property Damage: N School Bus Involved: N
 Pre-Accd Action: SLOWED OR STOPPING
 Apparent Factors: UNKNOWN, UNKNOWN

Veh :1 CAR/VAN/PICKUP Registered Weight: 2544 State of Registration: NY
 Num of Occupants: 1 Driver's Age: 27 Sex: F Citation Issued: N
 Direction of Travel: EAST Public Property Damage: N School Bus Involved: N
 Pre-Accd Action: SLOWED OR STOPPING
 Apparent Factors: UNKNOWN, UNKNOWN

County: Dutchess Muni: Fishkill(T) Ref. Marker: 9D82033002 Street: NORTH RD
42 Meters South of Ramp

1/10/2009 Sat 13:11 PM Persons Killed: 0 Persons Injured: 0 Extent of Injuries: **Case: 2009-32922134**
 Accident Class: PROPERTY DAMAGE Police Agency: Num of Veh: 1
 Type Of Accident: COLLISION WITH GUIDE RAIL Traffic Control: TRAFFIC SIGNAL
 Manner of Collision: OTHER Weather: SNOW
 Road Surface Condition: SNOW/ICE Road Char.: STRAIGHT AND LEVEL Light Condition: DAYLIGHT
 Loc. of Ped/Bicycle: NOT APPLICABLE Action of Ped/Bicycle: NOT APPLICABLE

Veh :1 CAR/VAN/PICKUP Registered Weight: 3473 State of Registration: NY
 Num of Occupants: 1 Driver's Age: 29 Sex: M Citation Issued: N
 Direction of Travel: NORTH Public Property Damage: N School Bus Involved: N
 Pre-Accd Action: GOING STRAIGHT AHEAD
 Apparent Factors: UNSAFE SPEED, PAVEMENT SLIPPERY

County: Dutchess Muni: Fishkill(T) Ref. Marker: 9D82033013 Street: [Route] 9D
1/10/2009 Sat 21:11 PM Persons Killed: 0 Persons Injured: 3 Extent of Injuries: CCC **Case: 2009-32924719**
 Accident Class: PROPERTY DAMAGE AND INJURY Police Agency: Num of Veh: 3
 Type Of Accident: COLL. W/LIGHT SUPPORT/UTILITY POLE Traffic Control: UNKNOWN
 Manner of Collision: OTHER Weather: SNOW
 Road Surface Condition: SNOW/ICE Road Char.: STRAIGHT AND LEVEL Light Condition: DARK-ROAD LIGHTED
 Loc. of Ped/Bicycle: NOT APPLICABLE Action of Ped/Bicycle: NOT APPLICABLE

Accident Location Information System (ALIS)

Date: 11/15/10 11:54

Accident Verbal Description Report

Page: 228

5926 VDR NYS RT 9D from I 84 Exit 11 E.bound Ramps to CR 28**Data in this report covers the period Jun 30, 2005 - Jun 30, 2010****Complete Accident data from NYSDMV is only available thru 6/30/2010**

County: Dutchess Muni: Fishkill(T) Ref. Marker: 9D82033013 Street: [Route] 9D

**** CONTINUED

Veh :1 CAR/VAN/PICKUP Registered Weight: 9200 State of Registration: NY
 Num of Occupants: 1 Driver's Age: 42 Sex: M Citation Issued: N
 Direction of Travel: SOUTH Public Property Damage: N School Bus Involved: N
 Pre-Accd Action: GOING STRAIGHT AHEAD
 Apparent Factors: UNSAFE SPEED, OTHER (ENVIRONMENTAL)

Veh :2 CAR/VAN/PICKUP Registered Weight: 3957 State of Registration: NY
 Num of Occupants: 3 Driver's Age: 24 Sex: M Citation Issued: N
 Direction of Travel: SOUTH Public Property Damage: N School Bus Involved: N
 Pre-Accd Action: MAKING RIGHT TURN
 Apparent Factors: TURNING IMPROPER, UNKNOWN

Veh :3 CAR/VAN/PICKUP Registered Weight: 2962 State of Registration: NY
 Num of Occupants: 2 Driver's Age: 62 Sex: M Citation Issued: N
 Direction of Travel: EAST Public Property Damage: N School Bus Involved: N
 Pre-Accd Action: STOPPED IN TRAFFIC
 Apparent Factors: UNKNOWN, UNKNOWN

County: Dutchess Muni: Fishkill(T) Ref. Marker: 9D82033017 Street: [Route] 9D

2/10/2009

Tue 11:11 AM Persons Killed: 0 Persons Injured: 1 Extent of Injuries: C **Case: 2009-32977693**
 Accident Class: PROPERTY DAMAGE AND INJURY Police Agency: Num of Veh: 1
 Type Of Accident: COLLISION WITH TREE Traffic Control: UNKNOWN
 Manner of Collision: OTHER Weather: CLOUDY
 Road Surface Condition: DRY Road Char.: STRAIGHT AND LEVEL Light Condition: DAYLIGHT
 Loc. of Ped/Bicycle: NOT APPLICABLE Action of Ped/Bicycle: NOT APPLICABLE

Veh :1 CAR/VAN/PICKUP Registered Weight: 2614 State of Registration: NY
 Num of Occupants: 1 Driver's Age: 18 Sex: F Citation Issued: N
 Direction of Travel: SOUTH Public Property Damage: N School Bus Involved: N
 Pre-Accd Action: GOING STRAIGHT AHEAD
 Apparent Factors: FELL ASLEEP, UNKNOWN

County: Dutchess Muni: Fishkill(T) Ref. Marker: 9D82033002 Street: NORTH RD

2/18/2009 Wed 12:11 PM Persons Killed: 0 Persons Injured: 2 Extent of Injuries: CC **Case: 2009-32925392**
 Accident Class: INJURY Police Agency: Num of Veh: 2
 Type Of Accident: COLLISION WITH MOTOR VEHICLE Traffic Control: NONE
 Manner of Collision: REAR END Weather: CLOUDY
 Road Surface Condition: DRY Road Char.: STRAIGHT AND LEVEL Light Condition: DAYLIGHT
 Loc. of Ped/Bicycle: NOT APPLICABLE Action of Ped/Bicycle: NOT APPLICABLE

Veh :1 CAR/VAN/PICKUP Registered Weight: 2598 State of Registration: NY
 Num of Occupants: 1 Driver's Age: 39 Sex: F Citation Issued: N
 Direction of Travel: SOUTH Public Property Damage: N School Bus Involved: N
 Pre-Accd Action: GOING STRAIGHT AHEAD
 Apparent Factors: FOLLOWING TOO CLOSELY, NOT APPLICABLE

Accident Location Information System (ALIS)

Date: 11/15/10 11:54

Accident Verbal Description Report

Page: 225

5926 VDR NYS RT 9D from I 84 Exit 11 E.bound Ramps to CR 28**Data in this report covers the period Jun 30, 2005 - Jun 30, 2010****Complete Accident data from NYS DMV is only available thru 6/30/2010**

County: Dutchess Muni: Fishkill(T) Ref. Marker: 9D82033002 Street: NORTH RD

***** CONTINUED

Veh :2 CAR/VAN/PICKUP Registered Weight: 2525 State of Registration: NY
 Num of Occupants: 2 Driver's Age: 18 Sex: F Citation Issued: N
 Direction of Travel: SOUTH Public Property Damage: N School Bus Involved: N
 Pre-Accd Action: GOING STRAIGHT AHEAD
 Apparent Factors: NOT APPLICABLE, NOT APPLICABLE

County: Dutchess Muni: Wappinger(T) Ref. Marker: 9D82033032 Street: ROUTE 9D

2/26/2009 Thu 13:11 PM Persons Killed: 0 Persons Injured: 2 Extent of Injuries: CC **Case: 2009-32932418**
 Accident Class: PROPERTY DAMAGE AND INJURY Police Agency: Num of Veh: 3
 Type Of Accident: COLLISION WITH MOTOR VEHICLE Traffic Control: NO PASSING ZONE
 Manner of Collision: OTHER Weather: CLOUDY
 Road Surface Condition: DRY Road Char.: STRAIGHT/ GRADE Light Condition: DAYLIGHT
 Loc. of Ped/Bicycle: NOT APPLICABLE Action of Ped/Bicycle: NOT APPLICABLE

Veh :1 CAR/VAN/PICKUP Registered Weight: 3484 State of Registration: NY
 Num of Occupants: 1 Driver's Age: 54 Sex: F Citation Issued: N
 Direction of Travel: NORTH Public Property Damage: N School Bus Involved: Y
 Pre-Accd Action: STOPPED IN TRAFFIC
 Apparent Factors: NOT APPLICABLE, NOT APPLICABLE

Veh :2 BUS Registered Weight: State of Registration: NY
 Num of Occupants: 2 Driver's Age: 51 Sex: F Citation Issued: N
 Direction of Travel: NORTH Public Property Damage: N School Bus Involved: N
 Pre-Accd Action: STOPPED IN TRAFFIC
 Apparent Factors: NOT APPLICABLE, NOT APPLICABLE

Veh :3 CAR/VAN/PICKUP Registered Weight: 9400 State of Registration: NY
 Num of Occupants: 1 Driver's Age: 42 Sex: M Citation Issued: N
 Direction of Travel: NORTH Public Property Damage: N School Bus Involved: N
 Pre-Accd Action: GOING STRAIGHT AHEAD
 Apparent Factors: DRIVER INATTENTION, FOLLOWING TOO CLOSELY

County: Dutchess Muni: Wappinger(T) Ref. Marker: 9D82033031 Street: ROUTE 9D

3/2/2009 Mon 11:11 AM Persons Killed: 0 Persons Injured: 0 Extent of Injuries: **Case: 2009-32934359**
 Accident Class: PROPERTY DAMAGE Police Agency: Num of Veh: 1
 Type Of Accident: COLLISION WITH SNOW EMBANKMENT Traffic Control: NO PASSING ZONE
 Manner of Collision: OTHER Weather: SNOW
 Road Surface Condition: SLUSH Road Char.: CURVE AND GRADE Light Condition: DAYLIGHT
 Loc. of Ped/Bicycle: NOT APPLICABLE Action of Ped/Bicycle: NOT APPLICABLE

Veh :1 CAR/VAN/PICKUP Registered Weight: 3767 State of Registration: NY
 Num of Occupants: 1 Driver's Age: 18 Sex: M Citation Issued: N
 Direction of Travel: NORTH Public Property Damage: N School Bus Involved: N
 Pre-Accd Action: GOING STRAIGHT AHEAD
 Apparent Factors: UNSAFE SPEED, PAVEMENT SLIPPERY

Accident Location Information System (ALIS)

Date: 11/15/10 11:54

Accident Verbal Description Report

Page: 230

5926 VDR NYS RT 9D from I 84 Exit 11 E.bound Ramps to CR 28**Data in this report covers the period Jun 30, 2005 - Jun 30, 2010****Complete Accident data from NYS DMV is only available thru 6/30/2010**

County: Dutchess Muni: Wappinger(T) Ref. Marker: 9D82033042 Street: ROUTE 9D
6/6/2009 Sat 16:11 PM Persons Killed: 0 Persons Injured: 0 Extent of Injuries: **Case: 2009-33036858**
 Accident Class: NON-REPORTABLE Police Agency: Num of Veh: 2
 Type Of Accident: COLLISION WITH MOTOR VEHICLE Traffic Control: NO PASSING ZONE
 Manner of Collision: REAR END Weather: CLEAR
 Road Surface Condition: DRY Road Char.: STRAIGHT AND LEVEL Light Condition: DAYLIGHT
 Loc. of Ped/Bicycle: NOT APPLICABLE Action of Ped/Bicycle: NOT APPLICABLE

Veh :1 CAR/VAN/PICKUP Registered Weight: State of Registration: NY
 Num of Occupants: 1 Driver's Age: 44 Sex: M Citation Issued: N
 Direction of Travel: NORTH Public Property Damage: N School Bus Involved: N
 Pre-Accd Action: SLOWED OR STOPPING
 Apparent Factors: NOT APPLICABLE, NOT APPLICABLE

Veh :2 CAR/VAN/PICKUP Registered Weight: State of Registration: NY
 Num of Occupants: 1 Driver's Age: 21 Sex: M Citation Issued: Y
 Direction of Travel: NORTH Public Property Damage: N School Bus Involved: N
 Pre-Accd Action: GOING STRAIGHT AHEAD
 Apparent Factors: NOT APPLICABLE, DRIVER INATTENTION

County: Dutchess Muni: Fishkill(T) Ref. Marker: 9D82033009 Street: NORTH RD
5/25/2009 Mon 17:11 PM Persons Killed: 0 Persons Injured: 0 Extent of Injuries: **Case: 2009-33037350**
 Accident Class: NON-REPORTABLE Police Agency: Num of Veh: 2
 Type Of Accident: COLLISION WITH MOTOR VEHICLE Traffic Control: TRAFFIC SIGNAL
 Manner of Collision: UNKNOWN Weather: CLOUDY
 Road Surface Condition: DRY Road Char.: STRAIGHT/ GRADE Light Condition: DAYLIGHT
 Loc. of Ped/Bicycle: NOT APPLICABLE Action of Ped/Bicycle: NOT APPLICABLE

Veh :1 CAR/VAN/PICKUP Registered Weight: State of Registration: NY
 Num of Occupants: 2 Driver's Age: 63 Sex: M Citation Issued: N
 Direction of Travel: NORTH Public Property Damage: N School Bus Involved: N
 Pre-Accd Action: GOING STRAIGHT AHEAD
 Apparent Factors: NOT APPLICABLE, NOT APPLICABLE

Veh :2 CAR/VAN/PICKUP Registered Weight: State of Registration: NY
 Num of Occupants: 1 Driver's Age: 31 Sex: M Citation Issued: N

Direction of Travel: WEST

Public Property Damage: N

School Bus Involved: N

Pre-Accd Action: GOING STRAIGHT AHEAD

Apparent Factors: FAILURE TO YIELD RIGHT OF WAY, DRIVER INATTENTION

County: Dutchess Muni: Wappinger(T) Ref. Marker: 9D82033050 Street: STATE HWY 9D

6/6/2009

Sat 04:11 AM

Persons Killed: 0

Persons Injured: 0

Extent of Injuries:

Case: 2009-33037940

Accident Class: NON-REPORTABLE

Police Agency:

Num of Veh: 2

Type Of Accident: COLLISION WITH MOTOR VEHICLE

Traffic Control: NONE

Manner of Collision: REAR END

Weather: CLEAR

Road Surface Condition: DRY

Road Char.: STRAIGHT AND LEVEL

Light Condition: DAYLIGHT

Loc. of Ped/Bicycle: NOT APPLICABLE

Action of Ped/Bicycle: NOT APPLICABLE

Accident Location Information System (ALIS)

Date: 11/15/10 11:54

Accident Verbal Description Report

Page: 231

5926 VDR NYS RT 9D from I 84 Exit 11 E.bound Ramps to CR 28**Data in this report covers the period Jun 30, 2005 - Jun 30, 2010****Complete Accident data from NYS DMV is only available thru 6/30/2010**

County: Dutchess Muni: Wappinger(T) Ref. Marker: 9D82033050 Street: STATE HWY 9D

***** CONTINUED

Veh :1 CAR/VAN/PICKUP Registered Weight: State of Registration: NY
 Num of Occupants: 1 Driver's Age: 19 Sex: F Citation Issued: N
 Direction of Travel: SOUTH Public Property Damage: N School Bus Involved: N
 Pre-Accd Action: GOING STRAIGHT AHEAD
 Apparent Factors: FOLLOWING TOO CLOSELY, NOT APPLICABLE

Veh :2 CAR/VAN/PICKUP Registered Weight: State of Registration: NY
 Num of Occupants: 1 Driver's Age: 46 Sex: M Citation Issued: N
 Direction of Travel: SOUTH Public Property Damage: N School Bus Involved: N
 Pre-Accd Action: GOING STRAIGHT AHEAD
 Apparent Factors: NOT APPLICABLE, NOT APPLICABLE

County: Dutchess Muni: Fishkill(T) Ref. Marker: 9D82033002 Street: NORTH RD
42 Meters South of Ramp

1/20/2009 Tue 18:11 PM Persons Killed: 0 Persons Injured: 0 Extent of Injuries: **Case: 2009-32922135**
 Accident Class: PROPERTY DAMAGE Police Agency: Num of Veh: 2
 Type Of Accident: COLLISION WITH MOTOR VEHICLE Traffic Control: TRAFFIC SIGNAL Weather: CLEAR
 Manner of Collision: LEFT TURN (WITH OTHER CAR) Light Condition: DARK-ROAD LIGHTED
 Road Surface Condition: DRY Road Char.: STRAIGHT AND LEVEL Action of Ped/Bicycle: NOT APPLICABLE
 Loc. of Ped/Bicycle: NOT APPLICABLE

Veh :2 OTHER Registered Weight: State of Registration: NY
 Num of Occupants: 1 Driver's Age: 23 Sex: M Citation Issued: N
 Direction of Travel: NORTH-EAST Public Property Damage: N School Bus Involved: N
 Pre-Accd Action: MAKING LEFT TURN
 Apparent Factors: UNKNOWN, FAILURE TO YIELD RIGHT OF WAY

Veh :1 CAR/VAN/PICKUP Registered Weight: 2784 State of Registration: NY
 Num of Occupants: 2 Driver's Age: 17 Sex: F Citation Issued: N
 Direction of Travel: NORTH Public Property Damage: N School Bus Involved: N
 Pre-Accd Action: GOING STRAIGHT AHEAD
 Apparent Factors: OTHER (VEHICLE), UNKNOWN

County: Dutchess Muni: Wappinger(T) Ref. Marker: 9D82033052 Street: STATE HWY 9D

3/14/2009 Sat 07:11 AM Persons Killed: 0 Persons Injured: 1 Extent of Injuries: C **Case: 2009-32949152**
 Accident Class: PROPERTY DAMAGE AND INJURY Police Agency: Num of Veh: 2
 Type Of Accident: COLLISION WITH MOTOR VEHICLE Traffic Control: NONE
 Manner of Collision: HEAD ON Weather: CLEAR
 Road Surface Condition: DRY Road Char.: CURVE AND GRADE Light Condition: DAYLIGHT
 Loc. of Ped/Bicycle: NOT APPLICABLE Action of Ped/Bicycle: NOT APPLICABLE

Veh :1 CAR/VAN/PICKUP Registered Weight: 3144 State of Registration: NY
 Num of Occupants: 1 Driver's Age: 38 Sex: F Citation Issued: Y
 Direction of Travel: NORTH Public Property Damage: N School Bus Involved: N
 Pre-Accd Action: GOING STRAIGHT AHEAD
 Apparent Factors: FELL ASLEEP, FAILURE TO KEEP RIGHT

Accident Location Information System (ALIS)

Date: 11/15/10 11:54

Accident Verbal Description Report

Page: 232

5926 VDR NYS RT 9D from I 84 Exit 11 E.bound Ramps to CR 28**Data in this report covers the period Jun 30, 2005 - Jun 30, 2010****Complete Accident data from NYSDMV is only available thru 6/30/2010**

County: Dutchess Muni: Wappinger(T) Ref. Marker: 9D82033052 Street: STATE HWY 9D

**** CONTINUED

Veh :2 CAR/VAN/PICKUP Registered Weight: 3872 State of Registration: NY
 Num of Occupants: 1 Driver's Age: 47 Sex: M Citation Issued: N
 Direction of Travel: SOUTH Public Property Damage: N School Bus Involved: N
 Pre-Accd Action: GOING STRAIGHT AHEAD
 Apparent Factors: NOT APPLICABLE, NOT APPLICABLE

County: Dutchess Muni: Wappinger(T) Ref. Marker: 9D82033051 Street: NORTH RD

3/16/2009 Mon 01:11 AM Persons Killed: 0 Persons Injured: 0 Extent of Injuries: **Case: 2009-32951055**
 Accident Class: PROPERTY DAMAGE Police Agency: Num of Veh: 1
 Type Of Accident: COLLISION WITH DEER Traffic Control: NONE
 Manner of Collision: OTHER Weather: CLEAR
 Road Surface Condition: DRY Road Char.: STRAIGHT AND LEVEL Light Condition: DARK-ROAD UNLIGHTED
 Loc. of Ped/Bicycle: NOT APPLICABLE Action of Ped/Bicycle: NOT APPLICABLE

Veh :1 CAR/VAN/PICKUP Registered Weight: 4380 State of Registration: NY
 Num of Occupants: 1 Driver's Age: 49 Sex: M Citation Issued: N
 Direction of Travel: NORTH Public Property Damage: N School Bus Involved: N
 Pre-Accd Action: GOING STRAIGHT AHEAD
 Apparent Factors: ANIMAL'S ACTION, NOT APPLICABLE

County: Dutchess Muni: Wappinger(T) Ref. Marker: 9D82033038 Street: ROUTE 9D

3/12/2009 Thu 20:11 PM Persons Killed: 0 Persons Injured: 0 Extent of Injuries: **Case: 2009-32951202**
 Accident Class: PROPERTY DAMAGE Police Agency: Num of Veh: 1
 Type Of Accident: COLLISION WITH SIGN POST Traffic Control: NONE
 Manner of Collision: OTHER Weather: CLEAR
 Road Surface Condition: DRY Road Char.: CURVE AND GRADE Light Condition: DARK-ROAD UNLIGHTED
 Loc. of Ped/Bicycle: NOT APPLICABLE Action of Ped/Bicycle: NOT APPLICABLE

Veh :1 CAR/VAN/PICKUP Registered Weight: 4003 State of Registration: NY
 Num of Occupants: 1 Driver's Age: 34 Sex: F Citation Issued: N
 Direction of Travel: WEST Public Property Damage: Y School Bus Involved: N
 Pre-Accd Action: OTHER
 Apparent Factors: UNSAFE SPEED, NOT APPLICABLE

County: Dutchess Muni: Wappinger(T) Ref. Marker: 9D82033037 Street: ROUTE 9D

61 Meters South of STONEYKILL RD

1/31/2009	Sat 05:11 AM	Persons Killed: 0	Persons Injured: 0	Extent of Injuries:	Case: 2009-32895169
	Accident Class: PROPERTY DAMAGE			Police Agency:	Num of Veh: 1
	Type Of Accident: COLLISION WITH CURBING				Traffic Control: NONE
	Manner of Collision: OTHER			Weather: CLEAR	
	Road Surface Condition: SNOW/ICE	Road Char.: STRAIGHT/ GRADE		Light Condition: DARK-ROAD UNLIGHTED	
	Loc. of Ped/Bicycle: NOT APPLICABLE			Action of Ped/Bicycle: NOT APPLICABLE	
Veh :1	CAR/VAN/PICKUP	Registered Weight: 2656		State of Registration: NY	
	Num of Occupants: 1	Driver's Age: 27		Sex: F	Citation Issued: Y
	Direction of Travel: SOUTH-WEST	Public Property Damage: N			School Bus Involved: N
	Pre-Accd Action: MAKING U TURN				
	Apparent Factors: TURNING IMPROPER, ALCOHOL INVOLVEMENT				

Accident Location Information System (ALIS)

Date: 11/15/10 11:54

Accident Verbal Description Report

Page: 233

5926 VDR NYS RT 9D from I 84 Exit 11 E.bound Ramps to CR 28**Data in this report covers the period Jun 30, 2005 - Jun 30, 2010****Complete Accident data from NYS DMV is only available thru 6/30/2010**

County: Dutchess Muni: Wappinger(T) Ref. Marker: Street: CHELSEA RD
4/6/2009 Mon 14:11 PM Persons Killed: 0 Persons Injured: 1 Extent of Injuries: C **Case: 2009-32977539**
 Accident Class: PROPERTY DAMAGE AND INJURY Police Agency: Num of Veh: 2
 Type Of Accident: COLLISION WITH MOTOR VEHICLE Traffic Control: TRAFFIC SIGNAL
 Manner of Collision: RIGHT ANGLE Weather: RAIN
 Road Surface Condition: WET Road Char.: STRAIGHT AND LEVEL Light Condition: DAYLIGHT
 Loc. of Ped/Bicycle: NOT APPLICABLE Action of Ped/Bicycle: NOT APPLICABLE

Veh :2 CAR/VAN/PICKUP Registered Weight: 4004 State of Registration: NY
 Num of Occupants: 1 Driver's Age: 60 Sex: M Citation Issued: N
 Direction of Travel: WEST Public Property Damage: N School Bus Involved: N
 Pre-Accd Action: STARTING IN TRAFFIC
 Apparent Factors: TRAFFIC CONTROL DEVICES DISREGARDED, NOT APPLICABLE

Veh :1 CAR/VAN/PICKUP Registered Weight: 4008 State of Registration: NY
 Num of Occupants: 1 Driver's Age: 53 Sex: F Citation Issued: N
 Direction of Travel: NORTH Public Property Damage: N School Bus Involved: N
 Pre-Accd Action: GOING STRAIGHT AHEAD
 Apparent Factors: TRAFFIC CONTROL DEVICES DISREGARDED, NOT APPLICABLE

County: Dutchess Muni: Fishkill(T) Ref. Marker: 9D82033011 Street: NORTH RD
2/13/2009 Fri 15:11 PM Persons Killed: 0 Persons Injured: 0 Extent of Injuries: **Case: 2009-32979927**
 Accident Class: PROPERTY DAMAGE Police Agency: Num of Veh: 2
 Type Of Accident: COLLISION WITH MOTOR VEHICLE Traffic Control: NONE
 Manner of Collision: RIGHT ANGLE Weather: CLEAR
 Road Surface Condition: DRY Road Char.: STRAIGHT AND LEVEL Light Condition: DAYLIGHT
 Loc. of Ped/Bicycle: NOT APPLICABLE Action of Ped/Bicycle: NOT APPLICABLE

Veh :2 CAR/VAN/PICKUP Registered Weight: 3465 State of Registration: NY
 Num of Occupants: 1 Driver's Age: 63 Sex: F Citation Issued: N
 Direction of Travel: SOUTH Public Property Damage: N School Bus Involved: N
 Pre-Accd Action: BACKING
 Apparent Factors: UNKNOWN, BACKING UNSAFELY

Veh :1 CAR/VAN/PICKUP Registered Weight: 3385 State of Registration: NY
 Num of Occupants: 1 Driver's Age: 77 Sex: F Citation Issued: N

Direction of Travel: EAST

Public Property Damage: N

School Bus Involved: N

Pre-Accd Action: GOING STRAIGHT AHEAD

Apparent Factors: NOT APPLICABLE, UNKNOWN

County: Dutchess Muni: Wappinger(T) Ref. Marker: Street: NEW HAMBURG RD
172 Meters East of Unnamed Street

2/20/2009

Fri 16:11 PM

Persons Killed: 0

Persons Injured: 2

Extent of Injuries: CC

Case: 2009-32955034

Accident Class: PROPERTY DAMAGE AND INJURY

Police Agency:

Num of Veh: 2

Type Of Accident: COLLISION WITH MOTOR VEHICLE

Traffic Control: NO PASSING ZONE

Manner of Collision: REAR END

Weather: CLEAR

Road Surface Condition: DRY

Road Char.: STRAIGHT AND LEVEL

Light Condition: DAYLIGHT

Loc. of Ped/Bicycle: NOT APPLICABLE

Action of Ped/Bicycle: NOT APPLICABLE

Accident Location Information System (ALIS)

Date: 11/15/10 11:54

Accident Verbal Description Report

Page: 234

5926 VDR NYS RT 9D from I 84 Exit 11 E.bound Ramps to CR 28**Data in this report covers the period Jun 30, 2005 - Jun 30, 2010****Complete Accident data from NYSDMV is only available thru 6/30/2010**

County: Dutchess Muni: Wappinger(T) Ref. Marker: Street: NEW HAMBURG RD

**** CONTINUED

Veh :2 CAR/VAN/PICKUP Registered Weight: 2357 State of Registration: NY
 Num of Occupants: 2 Driver's Age: 18 Sex: M Citation Issued: N
 Direction of Travel: WEST Public Property Damage: N School Bus Involved: N
 Pre-Accd Action: STOPPED IN TRAFFIC
 Apparent Factors: UNKNOWN, UNKNOWN

Veh :1 CAR/VAN/PICKUP Registered Weight: 2074 State of Registration: NY
 Num of Occupants: 1 Driver's Age: 29 Sex: M Citation Issued: N
 Direction of Travel: WEST Public Property Damage: N School Bus Involved: N
 Pre-Accd Action: GOING STRAIGHT AHEAD
 Apparent Factors: OUTSIDE CAR DISTRACTION, FOLLOWING TOO CLOSELY

County: Dutchess Muni: Fishkill(T) Ref. Marker: 9D82033002 Street: ROUTE 9D

2/20/2009

Fri 17:11 PM Persons Killed: 0 Persons Injured: 0 Extent of Injuries: **Case: 2009-32980281**
 Accident Class: PROPERTY DAMAGE Police Agency: Num of Veh: 2
 Type Of Accident: COLLISION WITH MOTOR VEHICLE Traffic Control: TRAFFIC SIGNAL
 Manner of Collision: RIGHT ANGLE Weather: CLEAR
 Road Surface Condition: DRY Road Char.: STRAIGHT AND LEVEL Light Condition: DUSK
 Loc. of Ped/Bicycle: NOT APPLICABLE Action of Ped/Bicycle: NOT APPLICABLE

Veh :1 CAR/VAN/PICKUP Registered Weight: 4166 State of Registration: NY
 Num of Occupants: 2 Driver's Age: 25 Sex: F Citation Issued: N
 Direction of Travel: UNKNOWN Public Property Damage: N School Bus Involved: N
 Pre-Accd Action: UNKNOWN
 Apparent Factors: UNKNOWN, UNKNOWN

Veh :2 CAR/VAN/PICKUP Registered Weight: 3202 State of Registration: NY
 Num of Occupants: 2 Driver's Age: 27 Sex: F Citation Issued: N
 Direction of Travel: UNKNOWN Public Property Damage: N School Bus Involved: N
 Pre-Accd Action: UNKNOWN
 Apparent Factors: UNKNOWN, UNKNOWN

County: Dutchess Muni: Wappinger(T) Ref. Marker: Street: CHELSEA RD

4/19/2009 Sun 20:11 PM Persons Killed: 0 Persons Injured: 2 Extent of Injuries: CC **Case: 2009-32989225**
 Accident Class: PROPERTY DAMAGE AND INJURY Police Agency: Num of Veh: 2
 Type Of Accident: COLLISION WITH MOTOR VEHICLE Traffic Control: TRAFFIC SIGNAL
 Manner of Collision: RIGHT TURN (AGAINST OTHER CAR) Weather: CLEAR
 Road Surface Condition: DRY Road Char.: STRAIGHT AND LEVEL Light Condition: DARK-ROAD UNLIGHTED
 Loc. of Ped/Bicycle: NOT APPLICABLE Action of Ped/Bicycle: NOT APPLICABLE

Veh :1 CAR/VAN/PICKUP Registered Weight: 3362 State of Registration: NY
 Num of Occupants: 1 Driver's Age: 18 Sex: M Citation Issued: Y
 Direction of Travel: SOUTH Public Property Damage: N School Bus Involved: N
 Pre-Accd Action: GOING STRAIGHT AHEAD
 Apparent Factors: TRAFFIC CONTROL DEVICES DISREGARDED, NOT APPLICABLE

Accident Location Information System (ALIS)

Date: 11/15/10 11:54

Accident Verbal Description Report

Page: 235

5926 VDR NYS RT 9D from I 84 Exit 11 E.bound Ramps to CR 28**Data in this report covers the period Jun 30, 2005 - Jun 30, 2010****Complete Accident data from NYS DMV is only available thru 6/30/2010**

County: Dutchess Muni: Wappinger(T) Ref. Marker: Street: CHELSEA RD

**** CONTINUED

Veh :2 CAR/VAN/PICKUP Registered Weight: 3851 State of Registration: NY
 Num of Occupants: 3 Driver's Age: 32 Sex: M Citation Issued: N
 Direction of Travel: EAST Public Property Damage: N School Bus Involved: N
 Pre-Accd Action: GOING STRAIGHT AHEAD
 Apparent Factors: NOT APPLICABLE, NOT APPLICABLE

County: Dutchess Muni: Fishkill(T) Ref. Marker: 9D82033010 Street: ROUTE 9D
 12 Meters West of Pappas Ln

4/15/2009 Wed 21:11 PM Persons Killed: 0 Persons Injured: 0 Extent of Injuries: **Case: 2009-32991485**
 Accident Class: NON-REPORTABLE Police Agency: Num of Veh: 2
 Type Of Accident: COLLISION WITH MOTOR VEHICLE Traffic Control: TRAFFIC SIGNAL
 Manner of Collision: RIGHT ANGLE Weather: CLEAR
 Road Surface Condition: DRY Road Char.: STRAIGHT/ GRADE Light Condition: DARK-ROAD LIGHTED
 Loc. of Ped/Bicycle: NOT APPLICABLE Action of Ped/Bicycle: NOT APPLICABLE

Veh :1 CAR/VAN/PICKUP Registered Weight: State of Registration: NY
 Num of Occupants: 1 Driver's Age: 28 Sex: M Citation Issued: N
 Direction of Travel: WEST Public Property Damage: N School Bus Involved: N
 Pre-Accd Action: MAKING LEFT TURN
 Apparent Factors: FAILURE TO YIELD RIGHT OF WAY, NOT APPLICABLE

Veh :2 CAR/VAN/PICKUP Registered Weight: State of Registration: NY
 Num of Occupants: 1 Driver's Age: 43 Sex: M Citation Issued: N
 Direction of Travel: SOUTH Public Property Damage: N School Bus Involved: N
 Pre-Accd Action: GOING STRAIGHT AHEAD
 Apparent Factors: NOT APPLICABLE, NOT APPLICABLE

County: Dutchess Muni: Wappinger(T) Ref. Marker: Street: [Route] 28

4/18/2009 Sat 11:11 AM Persons Killed: 0 Persons Injured: 3 Extent of Injuries: CCC **Case: 2009-32991509**
 Accident Class: PROPERTY DAMAGE AND INJURY Police Agency: Num of Veh: 2
 Type Of Accident: COLLISION WITH MOTOR VEHICLE Traffic Control: NONE
 Manner of Collision: RIGHT ANGLE Weather: CLEAR
 Road Surface Condition: DRY Road Char.: STRAIGHT AND LEVEL Light Condition: DAYLIGHT
 Loc. of Ped/Bicycle: NOT APPLICABLE Action of Ped/Bicycle: NOT APPLICABLE

Veh :1	CAR/VAN/PICKUP	Registered Weight: 2947	State of Registration: NY
	Num of Occupants: 2	Driver's Age: 32	Sex: M Citation Issued: N
	Direction of Travel: NORTH	Public Property Damage: N	School Bus Involved: N
	Pre-Accd Action: STOPPED IN TRAFFIC		
	Apparent Factors: NOT APPLICABLE, NOT APPLICABLE		
Veh :2	CAR/VAN/PICKUP	Registered Weight: 2747	State of Registration: NY
	Num of Occupants: 1	Driver's Age: 30	Sex: M Citation Issued: N
	Direction of Travel: EAST	Public Property Damage: N	School Bus Involved: N
	Pre-Accd Action: GOING STRAIGHT AHEAD		
	Apparent Factors: LOST CONSCIOUSNESS, NOT APPLICABLE		

Accident Location Information System (ALIS)

Date: 11/15/10 11:54

Accident Verbal Description Report

Page: 236

5926 VDR NYS RT 9D from I 84 Exit 11 E.bound Ramps to CR 28**Data in this report covers the period Jun 30, 2005 - Jun 30, 2010****Complete Accident data from NYSDMV is only available thru 6/30/2010**

County: Dutchess Muni: Fishkill(T) Ref. Marker: 9D82033002 Street: NORTH RD
4/15/2009 Wed 10:11 AM Persons Killed: 0 Persons Injured: 0 Extent of Injuries: **Case: 2009-32991687**
 Accident Class: PROPERTY DAMAGE Police Agency: Num of Veh: 2
 Type Of Accident: COLLISION WITH MOTOR VEHICLE Traffic Control: NONE
 Manner of Collision: UNKNOWN Weather: CLEAR
 Road Surface Condition: DRY Road Char.: STRAIGHT AND LEVEL Light Condition: DAYLIGHT
 Loc. of Ped/Bicycle: NOT APPLICABLE Action of Ped/Bicycle: NOT APPLICABLE

Veh :1 CAR/VAN/PICKUP Registered Weight: State of Registration: NY
 Num of Occupants: 1 Driver's Age: 41 Sex: M Citation Issued: N
 Direction of Travel: NORTH Public Property Damage: Y School Bus Involved: N
 Pre-Accd Action: GOING STRAIGHT AHEAD
 Apparent Factors: DRIVER INATTENTION, NOT APPLICABLE

Veh :2 CAR/VAN/PICKUP Registered Weight: 2971 State of Registration: NY
 Num of Occupants: 1 Driver's Age: 33 Sex: M Citation Issued: N
 Direction of Travel: NORTH Public Property Damage: Y School Bus Involved: N
 Pre-Accd Action: GOING STRAIGHT AHEAD
 Apparent Factors: NOT APPLICABLE, NOT APPLICABLE

County: Dutchess Muni: Fishkill(T) Ref. Marker: 9D82033002 Street: ROUTE 9D
 22 Meters South of Ramp
3/7/2009 Sat 21:11 PM Persons Killed: 0 Persons Injured: 0 Extent of Injuries: **Case: 2009-32978448**
 Accident Class: PROPERTY DAMAGE Police Agency: Num of Veh: 2
 Type Of Accident: COLLISION WITH MOTOR VEHICLE Traffic Control: UNKNOWN
 Manner of Collision: LEFT TURN (WITH OTHER CAR) Weather: CLEAR
 Road Surface Condition: DRY Road Char.: STRAIGHT AND LEVEL Light Condition: DARK-ROAD LIGHTED
 Loc. of Ped/Bicycle: NOT APPLICABLE Action of Ped/Bicycle: NOT APPLICABLE

Veh :2 CAR/VAN/PICKUP Registered Weight: 3959 State of Registration: NY
 Num of Occupants: 3 Driver's Age: 32 Sex: F Citation Issued: N
 Direction of Travel: SOUTH Public Property Damage: N School Bus Involved: N
 Pre-Accd Action: GOING STRAIGHT AHEAD
 Apparent Factors: UNKNOWN, UNKNOWN

Veh :1 CAR/VAN/PICKUP Registered Weight: 2546 State of Registration: NY
 Num of Occupants: 1 Driver's Age: 26 Sex: F Citation Issued: N

Direction of Travel: SOUTH

Public Property Damage: N

School Bus Involved: N

Pre-Accd Action: MAKING LEFT TURN

Apparent Factors: FAILURE TO YIELD RIGHT OF WAY, UNKNOWN

County: Dutchess Muni: Fishkill(T) Ref. Marker: 9D82033005 Street: ROUTE 9D

61 Meters West of Robert R Kasin Way

3/5/2009

Thu 22:11 PM

Persons Killed: 0

Persons Injured: 0

Extent of Injuries:

Case: 2009-32978454

Accident Class: PROPERTY DAMAGE

Police Agency:

Num of Veh: 1

Type Of Accident: COLLISION WITH DEER

Traffic Control: NO PASSING ZONE

Manner of Collision: OTHER

Weather: CLEAR

Road Surface Condition: DRY

Road Char.: STRAIGHT AND LEVEL

Light Condition: DARK-ROAD LIGHTED

Loc. of Ped/Bicycle: NOT APPLICABLE

Action of Ped/Bicycle: NOT APPLICABLE

Accident Location Information System (ALIS)

Date: 11/15/10 11:54

Accident Verbal Description Report

Page: 237

5926 VDR NYS RT 9D from I 84 Exit 11 E.bound Ramps to CR 28**Data in this report covers the period Jun 30, 2005 - Jun 30, 2010****Complete Accident data from NYS DMV is only available thru 6/30/2010**

County: Dutchess Muni: Fishkill(T) Ref. Marker: 9D82033005 Street: ROUTE 9D

***** CONTINUED

Veh :1 CAR/VAN/PICKUP Registered Weight: 5645 State of Registration: NY
 Num of Occupants: 1 Driver's Age: 41 Sex: M Citation Issued: N
 Direction of Travel: NORTH Public Property Damage: N School Bus Involved: N
 Pre-Accd Action: GOING STRAIGHT AHEAD
 Apparent Factors: ANIMAL'S ACTION, ANIMAL'S ACTION

County: Dutchess Muni: Fishkill(T) Ref. Marker: 9D82033015 Street: STATE HWY 9D
8 Meters South of Blossom Ct

3/2/2009 Mon 00:11 AM Persons Killed: 0 Persons Injured: 0 Extent of Injuries: **Case: 2009-32982755**
 Accident Class: PROPERTY DAMAGE Police Agency: Num of Veh: 1
 Type Of Accident: COLLISION WITH TREE Traffic Control: NONE
 Manner of Collision: OTHER Weather: SNOW
 Road Surface Condition: SNOW/ICE Road Char.: STRAIGHT AND LEVEL Light Condition: DARK-ROAD UNLIGHTED
 Loc. of Ped/Bicycle: NOT APPLICABLE Action of Ped/Bicycle: NOT APPLICABLE

Veh :1 CAR/VAN/PICKUP Registered Weight: 3686 State of Registration: NY
 Num of Occupants: 2 Driver's Age: Sex: Citation Issued:
 Direction of Travel: SOUTH Public Property Damage: N School Bus Involved: N
 Pre-Accd Action: GOING STRAIGHT AHEAD
 Apparent Factors: UNSAFE SPEED, DRIVER INEXPERIENCE

County: Dutchess Muni: Fishkill(T) Ref. Marker: 9D82033022 Street: ROUTE 9D
8 Meters North of Red Schoolhouse Rd

3/14/2009 Sat 03:11 AM Persons Killed: 0 Persons Injured: 0 Extent of Injuries: **Case: 2009-33009798**
 Accident Class: PROPERTY DAMAGE Police Agency: Num of Veh: 1
 Type Of Accident: COLLISION WITH DEER Traffic Control: UNKNOWN
 Manner of Collision: OTHER Weather: CLEAR
 Road Surface Condition: DRY Road Char.: STRAIGHT AND LEVEL Light Condition: DARK-ROAD LIGHTED
 Loc. of Ped/Bicycle: NOT APPLICABLE Action of Ped/Bicycle: NOT APPLICABLE

Veh :1 CAR/VAN/PICKUP Registered Weight: 3525 State of Registration: NY
 Num of Occupants: 1 Driver's Age: 28 Sex: F Citation Issued: Y
 Direction of Travel: NORTH Public Property Damage: N School Bus Involved: N
 Pre-Accd Action: GOING STRAIGHT AHEAD
 Apparent Factors: ANIMAL'S ACTION, UNKNOWN

County: Dutchess Muni: Fishkill(T) Ref. Marker: 9D82033002 Street: ROUTE 9D
3/16/2009 Mon 19:11 PM Persons Killed: 0
 Accident Class: PROPERTY DAMAGE
 Type Of Accident: COLLISION WITH MOTOR VEHICLE
 Manner of Collision: REAR END
 Road Surface Condition: UNKNOWN
 Loc. of Ped/Bicycle: NOT APPLICABLE

Persons Injured: 0

Extent of Injuries:
 Police Agency:

Case: 2009-33009797
 Num of Veh: 2

Traffic Control: UNKNOWN

Weather: UNKNOWN

Road Char.: UNKNOWN

Light Condition: UNKNOWN

Action of Ped/Bicycle: NOT APPLICABLE

Accident Location Information System (ALIS)

Date: 11/15/10 11:54

Accident Verbal Description Report

Page: 238

5926 VDR NYS RT 9D from I 84 Exit 11 E.bound Ramps to CR 28**Data in this report covers the period Jun 30, 2005 - Jun 30, 2010****Complete Accident data from NYS DMV is only available thru 6/30/2010**

County: Dutchess Muni: Fishkill(T) Ref. Marker: 9D82033002 Street: ROUTE 9D

***** CONTINUED

Veh :2 CAR/VAN/PICKUP Registered Weight: 4424 State of Registration: NY
 Num of Occupants: 1 Driver's Age: 54 Sex: M Citation Issued: N
 Direction of Travel: NORTH Public Property Damage: N School Bus Involved: N
 Pre-Accd Action: SLOWED OR STOPPING
 Apparent Factors: DRIVER INATTENTION, UNKNOWN

Veh :1 CAR/VAN/PICKUP Registered Weight: 2692 State of Registration: NY
 Num of Occupants: 2 Driver's Age: 27 Sex: M Citation Issued: N
 Direction of Travel: NORTH Public Property Damage: N School Bus Involved: N
 Pre-Accd Action: SLOWED OR STOPPING
 Apparent Factors: UNKNOWN, UNKNOWN

County: Dutchess Muni: Fishkill(T) Ref. Marker: 9D82033008 Street: ROUTE 9D

5 Meters West of Vellano Dr

3/16/2009 Mon 13:11 PM Persons Killed: 0 Persons Injured: 1 Extent of Injuries: A **Case: 2009-32979696**
 Accident Class: PROPERTY DAMAGE AND INJURY Police Agency: Num of Veh: 1
 Type Of Accident: COLL. W/LIGHT SUPPORT/UTILITY POLE Traffic Control: UNKNOWN
 Manner of Collision: OTHER Weather: CLEAR
 Road Surface Condition: DRY Road Char.: STRAIGHT AT HILLCREST Light Condition: DAYLIGHT
 Loc. of Ped/Bicycle: NOT APPLICABLE Action of Ped/Bicycle: NOT APPLICABLE

Veh :1 CAR/VAN/PICKUP Registered Weight: 3427 State of Registration: NY
 Num of Occupants: 1 Driver's Age: 85 Sex: M Citation Issued: N
 Direction of Travel: SOUTH Public Property Damage: N School Bus Involved: N
 Pre-Accd Action: GOING STRAIGHT AHEAD
 Apparent Factors: LOST CONSCIOUSNESS, UNKNOWN

County: Dutchess Muni: Fishkill(T) Ref. Marker: 9D82033005 Street: [Route] 9D

3/17/2009 Tue 14:11 PM Persons Killed: 0 Persons Injured: 0 Extent of Injuries: **Case: 2009-33010098**
 Accident Class: PROPERTY DAMAGE Police Agency: Num of Veh: 2
 Type Of Accident: COLLISION WITH MOTOR VEHICLE Traffic Control: UNKNOWN
 Manner of Collision: RIGHT ANGLE Weather: CLEAR
 Road Surface Condition: DRY Road Char.: STRAIGHT AT HILLCREST Light Condition: DAYLIGHT
 Loc. of Ped/Bicycle: NOT APPLICABLE Action of Ped/Bicycle: NOT APPLICABLE

Veh :1	CAR/VAN/PICKUP	Registered Weight: 3098	State of Registration: NY
	Num of Occupants: 1	Driver's Age: 23	Sex: F Citation Issued: N
	Direction of Travel: EAST	Public Property Damage: N	School Bus Involved: N
	Pre-Accd Action: MAKING LEFT TURN		
	Apparent Factors: DRIVER INATTENTION, UNKNOWN		
Veh :2	CAR/VAN/PICKUP	Registered Weight: 3607	State of Registration: NY
	Num of Occupants: 1	Driver's Age: 21	Sex: M Citation Issued: N
	Direction of Travel: SOUTH	Public Property Damage: N	School Bus Involved: N
	Pre-Accd Action: GOING STRAIGHT AHEAD		
	Apparent Factors: NOT APPLICABLE, UNKNOWN		

Accident Location Information System (ALIS)

Date: 11/15/10 11:54

Accident Verbal Description Report

Page: 235

5926 VDR NYS RT 9D from I 84 Exit 11 E.bound Ramps to CR 28**Data in this report covers the period Jun 30, 2005 - Jun 30, 2010****Complete Accident data from NYS DMV is only available thru 6/30/2010**County: Dutchess Muni: Wappinger(T) Ref. Marker: 9D82033046 Street: ROUTE 9D
212 Meters North of Old State Rd

3/25/2009 Wed 15:11 PM Persons Killed: 0 Persons Injured: 0 Extent of Injuries: **Case: 2009-32964652**
 Accident Class: NON-REPORTABLE Police Agency: Num of Veh: 2
 Type Of Accident: COLLISION WITH MOTOR VEHICLE Traffic Control: STOPPED SCHOOL BUS W/RED LIGHT FLSH
 Manner of Collision: REAR END Weather: CLEAR
 Road Surface Condition: DRY Road Char.: STRAIGHT/ GRADE Light Condition: DAYLIGHT
 Loc. of Ped/Bicycle: NOT APPLICABLE Action of Ped/Bicycle: NOT APPLICABLE

Veh :1 CAR/VAN/PICKUP Registered Weight: State of Registration: NY
 Num of Occupants: 1 Driver's Age: 22 Sex: F Citation Issued: Y
 Direction of Travel: NORTH Public Property Damage: N School Bus Involved: N
 Pre-Accd Action: GOING STRAIGHT AHEAD
 Apparent Factors: FOLLOWING TOO CLOSELY, NOT APPLICABLE

Veh :2 CAR/VAN/PICKUP Registered Weight: State of Registration: NY
 Num of Occupants: 2 Driver's Age: 49 Sex: M Citation Issued: N
 Direction of Travel: NORTH Public Property Damage: N School Bus Involved: N
 Pre-Accd Action: STOPPED IN TRAFFIC
 Apparent Factors: NOT APPLICABLE, NOT APPLICABLE

County: Dutchess Muni: Wappinger(T) Ref. Marker: Street: CHELSEA RD

7/10/2009 Fri 20:11 PM Persons Killed: 0 Persons Injured: 0 Extent of Injuries: **Case: 2009-33071013**
 Accident Class: NON-REPORTABLE Police Agency: Num of Veh: 2
 Type Of Accident: COLLISION WITH MOTOR VEHICLE Traffic Control: TRAFFIC SIGNAL
 Manner of Collision: LEFT TURN (AGAINST OTHER CAR) Weather: CLEAR
 Road Surface Condition: DRY Road Char.: STRAIGHT AND LEVEL Light Condition: DAYLIGHT
 Loc. of Ped/Bicycle: NOT APPLICABLE Action of Ped/Bicycle: NOT APPLICABLE

Veh :1 CAR/VAN/PICKUP Registered Weight: State of Registration: SC
 Num of Occupants: 3 Driver's Age: 21 Sex: F Citation Issued: N
 Direction of Travel: SOUTH-WEST Public Property Damage: N School Bus Involved: N
 Pre-Accd Action: MAKING LEFT TURN
 Apparent Factors: NOT APPLICABLE, FAILURE TO YIELD RIGHT OF WAY

Veh :2 CAR/VAN/PICKUP Registered Weight: State of Registration: NY
 Num of Occupants: 3 Driver's Age: 46 Sex: F Citation Issued: N

Direction of Travel: EAST

Public Property Damage: N

School Bus Involved: N

Pre-Accd Action: GOING STRAIGHT AHEAD

Apparent Factors: NOT APPLICABLE, NOT APPLICABLE

County: Dutchess Muni: Wappinger(T) Ref. Marker: 9D82033043 Street: ROUTE 9D

7/15/2009

Wed 09:11 AM

Persons Killed: 0

Persons Injured: 0

Extent of Injuries:

Case: 2009-33076479

Accident Class: NON-REPORTABLE

Police Agency:

Num of Veh: 2

Type Of Accident: COLLISION WITH MOTOR VEHICLE

Traffic Control: NO PASSING ZONE

Manner of Collision: LEFT TURN (AGAINST OTHER CAR)

Weather: CLEAR

Road Surface Condition: DRY

Road Char.: STRAIGHT AND LEVEL

Light Condition: DAYLIGHT

Loc. of Ped/Bicycle: NOT APPLICABLE

Action of Ped/Bicycle: NOT APPLICABLE

Accident Location Information System (ALIS)

Date: 11/15/10 11:54

Accident Verbal Description Report

Page: 240

5926 VDR NYS RT 9D from I 84 Exit 11 E.bound Ramps to CR 28**Data in this report covers the period Jun 30, 2005 - Jun 30, 2010****Complete Accident data from NYS DMV is only available thru 6/30/2010**

County: Dutchess Muni: Wappinger(T) Ref. Marker: 9D82033043 Street: ROUTE 9D

**** CONTINUED

Veh :1 CAR/VAN/PICKUP Registered Weight: State of Registration: NY
 Num of Occupants: 1 Driver's Age: 43 Sex: M Citation Issued: N
 Direction of Travel: SOUTH Public Property Damage: N School Bus Involved: N
 Pre-Accd Action: GOING STRAIGHT AHEAD
 Apparent Factors: NOT APPLICABLE, NOT APPLICABLE

Veh :2 CAR/VAN/PICKUP Registered Weight: State of Registration: NY
 Num of Occupants: 1 Driver's Age: 69 Sex: M Citation Issued: N
 Direction of Travel: SOUTH Public Property Damage: N School Bus Involved: N
 Pre-Accd Action: MAKING RIGHT TURN
 Apparent Factors: OBSTRUCTION/DEBRIS, NOT APPLICABLE

County: Dutchess Muni: Fishkill(T) Ref. Marker: 9D82033002 Street: [Route] 9D

3/29/2009

Sun 18:11 PM Persons Killed: 0 Persons Injured: 1 Extent of Injuries: B **Case: 2009-33005567**
 Accident Class: PROPERTY DAMAGE AND INJURY Police Agency: Num of Veh: 2
 Type Of Accident: COLLISION WITH MOTOR VEHICLE Traffic Control: TRAFFIC SIGNAL
 Manner of Collision: LEFT TURN (AGAINST OTHER CAR) Weather: CLOUDY
 Road Surface Condition: DRY Road Char.: STRAIGHT AND LEVEL Light Condition: DUSK
 Loc. of Ped/Bicycle: NOT APPLICABLE Action of Ped/Bicycle: NOT APPLICABLE

Veh :1 CAR/VAN/PICKUP Registered Weight: 2950 State of Registration: NY
 Num of Occupants: 1 Driver's Age: 30 Sex: F Citation Issued: N
 Direction of Travel: SOUTH Public Property Damage: N School Bus Involved: N
 Pre-Accd Action: GOING STRAIGHT AHEAD
 Apparent Factors: NOT APPLICABLE, UNKNOWN

Veh :2 CAR/VAN/PICKUP Registered Weight: 3285 State of Registration: NY
 Num of Occupants: 2 Driver's Age: 40 Sex: F Citation Issued: N
 Direction of Travel: NORTH Public Property Damage: N School Bus Involved: N
 Pre-Accd Action: MAKING LEFT TURN
 Apparent Factors: DRIVER INATTENTION, FAILURE TO YIELD RIGHT OF WAY

County: Dutchess Muni: Fishkill(T) Ref. Marker: 9D82033028 Street: [Route] 9D

3/26/2009	Thu 21:11 PM	Persons Killed: 0	Persons Injured: 0	Extent of Injuries:	Case: 2009-33009788
	Accident Class: PROPERTY DAMAGE			Police Agency:	Num of Veh: 1
	Type Of Accident: COLLISION WITH TREE			Traffic Control: NO PASSING ZONE	
	Manner of Collision: OTHER			Weather: RAIN	
	Road Surface Condition: WET	Road Char.: CURVE AND LEVEL		Light Condition: DARK-ROAD UNLIGHTED	
	Loc. of Ped/Bicycle: NOT APPLICABLE			Action of Ped/Bicycle: NOT APPLICABLE	
Veh :1	CAR/VAN/PICKUP	Registered Weight: 4576		State of Registration: NY	
	Num of Occupants: 1	Driver's Age: 24		Sex: M	Citation Issued: N
	Direction of Travel: NORTH	Public Property Damage: N			School Bus Involved: N
	Pre-Accd Action: GOING STRAIGHT AHEAD				
	Apparent Factors: UNKNOWN, PAVEMENT SLIPPERY				

Accident Location Information System (ALIS)

Date: 11/15/10 11:54

Accident Verbal Description Report

Page: 241

5926 VDR NYS RT 9D from I 84 Exit 11 E.bound Ramps to CR 28**Data in this report covers the period Jun 30, 2005 - Jun 30, 2010****Complete Accident data from NYS DMV is only available thru 6/30/2010**

County: Dutchess Muni: Wappinger(T) Ref. Marker: 9D82033049 Street: NORTH RD

4/30/2009 Thu 15:11 PM Persons Killed: 0 Persons Injured: 2 Extent of Injuries: CC **Case: 2009-33001300**
 Accident Class: PROPERTY DAMAGE AND INJURY Police Agency: Num of Veh: 3
 Type Of Accident: COLLISION WITH MOTOR VEHICLE Traffic Control: NO PASSING ZONE
 Manner of Collision: OTHER Weather: CLOUDY
 Road Surface Condition: DRY Road Char.: STRAIGHT/ GRADE Light Condition: DAYLIGHT
 Loc. of Ped/Bicycle: NOT APPLICABLE Action of Ped/Bicycle: NOT APPLICABLE

Veh :1 CAR/VAN/PICKUP Registered Weight: 3524 State of Registration: NY
 Num of Occupants: 1 Driver's Age: 39 Sex: M Citation Issued: N
 Direction of Travel: SOUTH Public Property Damage: N School Bus Involved: N
 Pre-Accd Action: SLOWED OR STOPPING
 Apparent Factors: NOT APPLICABLE, NOT APPLICABLE

Veh :2 CAR/VAN/PICKUP Registered Weight: 3455 State of Registration: NY
 Num of Occupants: 1 Driver's Age: 51 Sex: F Citation Issued: N
 Direction of Travel: SOUTH Public Property Damage: N School Bus Involved: N
 Pre-Accd Action: GOING STRAIGHT AHEAD
 Apparent Factors: NOT APPLICABLE, FOLLOWING TOO CLOSELY

Veh :3 CAR/VAN/PICKUP Registered Weight: 2535 State of Registration: NY
 Num of Occupants: 1 Driver's Age: 20 Sex: M Citation Issued: N
 Direction of Travel: SOUTH Public Property Damage: N School Bus Involved: N
 Pre-Accd Action: MAKING LEFT TURN
 Apparent Factors: NOT APPLICABLE, NOT APPLICABLE

County: Dutchess Muni: Fishkill(T) Ref. Marker: 9D82033029 Street: ROUTE 9D

4/18/2009 Sat 06:11 AM Persons Killed: 0 Persons Injured: 0 Extent of Injuries: **Case: 2009-33002195**
 Accident Class: PROPERTY DAMAGE Police Agency: Num of Veh: 1
 Type Of Accident: COLLISION WITH DEER Traffic Control: NO PASSING ZONE
 Manner of Collision: OTHER Weather: CLEAR
 Road Surface Condition: DRY Road Char.: CURVE AND HILLCREST Light Condition: DAWN
 Loc. of Ped/Bicycle: NOT APPLICABLE Action of Ped/Bicycle: NOT APPLICABLE

Veh :1 CAR/VAN/PICKUP Registered Weight: 4383 State of Registration: NY
 Num of Occupants: 1 Driver's Age: 46 Sex: F Citation Issued: N

Direction of Travel: NORTH

Public Property Damage: N

School Bus Involved: N

Pre-Accd Action: GOING STRAIGHT AHEAD

Apparent Factors: ANIMAL'S ACTION, NOT APPLICABLE

County: Dutchess Muni: Wappinger(T) Ref. Marker: 9D82033051 Street: NORTH RD

5/2/2009

Sat 13:11 PM

Persons Killed: 0

Persons Injured: 0

Extent of Injuries:

Case: 2009-33002216

Accident Class: PROPERTY DAMAGE

Police Agency:

Num of Veh: 2

Type Of Accident: COLLISION WITH MOTOR VEHICLE

Traffic Control: NO PASSING ZONE

Manner of Collision: REAR END

Weather: CLEAR

Road Surface Condition: DRY

Road Char.: STRAIGHT AND LEVEL

Light Condition: DAYLIGHT

Loc. of Ped/Bicycle: NOT APPLICABLE

Action of Ped/Bicycle: NOT APPLICABLE

Accident Location Information System (ALIS)

Date: 11/15/10 11:54

Accident Verbal Description Report

Page: 242

5926 VDR NYS RT 9D from I 84 Exit 11 E.bound Ramps to CR 28**Data in this report covers the period Jun 30, 2005 - Jun 30, 2010****Complete Accident data from NYS DMV is only available thru 6/30/2010**

County: Dutchess Muni: Wappinger(T) Ref. Marker: 9D82033051 Street: NORTH RD

**** CONTINUED

Veh :1 CAR/VAN/PICKUP Registered Weight: 2937 State of Registration: NY
 Num of Occupants: 1 Driver's Age: 20 Sex: F Citation Issued: N
 Direction of Travel: NORTH Public Property Damage: N School Bus Involved: N
 Pre-Accd Action: STARTING IN TRAFFIC
 Apparent Factors: DRIVER INATTENTION, FOLLOWING TOO CLOSELY

Veh :2 CAR/VAN/PICKUP Registered Weight: 3504 State of Registration: NY
 Num of Occupants: 1 Driver's Age: 75 Sex: F Citation Issued: N
 Direction of Travel: NORTH Public Property Damage: N School Bus Involved: N
 Pre-Accd Action: STOPPED IN TRAFFIC
 Apparent Factors: NOT APPLICABLE, NOT APPLICABLE

County: Dutchess Muni: Wappinger(T) Ref. Marker: 9D82033051 Street: NORTH RD

4/17/2009 Fri 21:11 PM Persons Killed: 0 Persons Injured: 0 Extent of Injuries: **Case: 2009-33012638**
 Accident Class: PROPERTY DAMAGE Police Agency: Num of Veh: 1
 Type Of Accident: COLLISION WITH DEER Traffic Control: NO PASSING ZONE
 Manner of Collision: OTHER Weather: CLEAR
 Road Surface Condition: DRY Road Char.: STRAIGHT AND LEVEL Light Condition: DARK-ROAD LIGHTED
 Loc. of Ped/Bicycle: NOT APPLICABLE Action of Ped/Bicycle: NOT APPLICABLE

Veh :1 CAR/VAN/PICKUP Registered Weight: 3245 State of Registration: NY
 Num of Occupants: 3 Driver's Age: 42 Sex: M Citation Issued: Y
 Direction of Travel: NORTH Public Property Damage: N School Bus Involved: N
 Pre-Accd Action: GOING STRAIGHT AHEAD
 Apparent Factors: ANIMAL'S ACTION, NOT APPLICABLE

County: Dutchess Muni: Fishkill(T) Ref. Marker: 9D82033009 Street: NORTH RD

7/19/2009 Sun 14:11 PM Persons Killed: 0 Persons Injured: 0 Extent of Injuries: **Case: 2009-33079909**
 Accident Class: NON-REPORTABLE Police Agency: Num of Veh: 2
 Type Of Accident: COLLISION WITH MOTOR VEHICLE Traffic Control: NONE
 Manner of Collision: REAR END Weather: CLEAR
 Road Surface Condition: DRY Road Char.: STRAIGHT AND LEVEL Light Condition: DAYLIGHT
 Loc. of Ped/Bicycle: NOT APPLICABLE Action of Ped/Bicycle: NOT APPLICABLE

Veh :1 CAR/VAN/PICKUP Registered Weight: State of Registration: NY

Accident Location Information System (ALIS)

Date: 11/15/10 11:54

Accident Verbal Description Report

Page: 243

5926 VDR NYS RT 9D from I 84 Exit 11 E.bound Ramps to CR 28**Data in this report covers the period Jun 30, 2005 - Jun 30, 2010****Complete Accident data from NYSDMV is only available thru 6/30/2010**

County: Dutchess Muni: Fishkill(T) Ref. Marker: 9D82033002 Street: ROUTE 9D
4/7/2009 Tue 16:11 PM Persons Killed: 0 Persons Injured: 1 Extent of Injuries: C **Case: 2009-33003127**
 Accident Class: PROPERTY DAMAGE AND INJURY Police Agency: Num of Veh: 2
 Type Of Accident: COLLISION WITH MOTOR VEHICLE Traffic Control: TRAFFIC SIGNAL
 Manner of Collision: LEFT TURN (AGAINST OTHER CAR) Weather: CLOUDY
 Road Surface Condition: DRY Road Char.: STRAIGHT AND LEVEL Light Condition: DAYLIGHT
 Loc. of Ped/Bicycle: NOT APPLICABLE Action of Ped/Bicycle: NOT APPLICABLE

Veh :1 CAR/VAN/PICKUP Registered Weight: 3560 State of Registration: NY
 Num of Occupants: 3 Driver's Age: 59 Sex: M Citation Issued: N
 Direction of Travel: SOUTH Public Property Damage: N School Bus Involved: N
 Pre-Accd Action: GOING STRAIGHT AHEAD
 Apparent Factors: UNKNOWN, UNKNOWN

Veh :2 CAR/VAN/PICKUP Registered Weight: 3175 State of Registration: NY
 Num of Occupants: 1 Driver's Age: 68 Sex: F Citation Issued: N
 Direction of Travel: NORTH Public Property Damage: N School Bus Involved: N
 Pre-Accd Action: MAKING LEFT TURN
 Apparent Factors: UNKNOWN, UNKNOWN

County: Dutchess Muni: Fishkill(T) Ref. Marker: 9D82033006 Street: ROUTE 9D
 34 Meters East of Robert R Kasin Way
4/9/2009 Thu 16:11 PM Persons Killed: 0 Persons Injured: 1 Extent of Injuries: C **Case: 2009-33003126**
 Accident Class: PROPERTY DAMAGE AND INJURY Police Agency: Num of Veh: 2
 Type Of Accident: COLLISION WITH MOTOR VEHICLE Traffic Control: TRAFFIC SIGNAL
 Manner of Collision: RIGHT ANGLE Weather: CLEAR
 Road Surface Condition: DRY Road Char.: STRAIGHT AND LEVEL Light Condition: DAYLIGHT
 Loc. of Ped/Bicycle: NOT APPLICABLE Action of Ped/Bicycle: NOT APPLICABLE

Veh :2 CAR/VAN/PICKUP Registered Weight: 3227 State of Registration: NY
 Num of Occupants: 1 Driver's Age: 27 Sex: F Citation Issued: N
 Direction of Travel: SOUTH Public Property Damage: N School Bus Involved: N
 Pre-Accd Action: STOPPED IN TRAFFIC
 Apparent Factors: UNKNOWN, OTHER (VEHICLE)

Veh :1 CAR/VAN/PICKUP Registered Weight: 3090 State of Registration: NY
 Num of Occupants: 1 Driver's Age: 19 Sex: M Citation Issued: N

Direction of Travel: WEST

Public Property Damage: N

School Bus Involved: N

Pre-Accd Action: STARTING FROM PARKING

Apparent Factors: DRIVER INATTENTION, DRIVER INATTENTION

County: Dutchess Muni: Wappinger(T) Ref. Marker: Street:

5/21/2009

Thu 15:11 PM

Persons Killed: 0

Persons Injured: 2

Extent of Injuries: AA

Case: 2009-33018213

Num of Veh: 1

Accident Class: PROPERTY DAMAGE AND INJURY

Police Agency:

Type Of Accident: RAN OFF ROAD ONLY

Traffic Control: NONE

Manner of Collision: OTHER

Weather: CLEAR

Road Surface Condition: DRY

Road Char.: STRAIGHT AT HILLCREST

Light Condition: DAYLIGHT

Loc. of Ped/Bicycle: NOT APPLICABLE

Action of Ped/Bicycle: NOT APPLICABLE

Accident Location Information System (ALIS)

Date: 11/15/10 11:54

Accident Verbal Description Report

Page: 244

5926 VDR NYS RT 9D from I 84 Exit 11 E.bound Ramps to CR 28**Data in this report covers the period Jun 30, 2005 - Jun 30, 2010****Complete Accident data from NYS DMV is only available thru 6/30/2010**

County: Dutchess Muni: Wappinger(T) Ref. Marker: Street:

**** CONTINUED

Veh :1 CAR/VAN/PICKUP Registered Weight: 3030 State of Registration: NY
 Num of Occupants: 3 Driver's Age: 34 Sex: F Citation Issued: Y
 Direction of Travel: WEST Public Property Damage: N School Bus Involved: N
 Pre-Accd Action: GOING STRAIGHT AHEAD
 Apparent Factors: UNSAFE SPEED, NOT APPLICABLE

County: Dutchess Muni: Fishkill(T) Ref. Marker: 9D82033022 Street: [Route] 9D

4/3/2009 Fri 22:11 PM Persons Killed: 0 Persons Injured: 0 Extent of Injuries: **Case: 2009-33003119**
 Accident Class: PROPERTY DAMAGE Police Agency: Num of Veh: 2
 Type Of Accident: COLLISION WITH MOTOR VEHICLE Traffic Control: TRAFFIC SIGNAL
 Manner of Collision: REAR END Weather: CLOUDY
 Road Surface Condition: DRY Road Char.: STRAIGHT/ GRADE Light Condition: DARK-ROAD LIGHTED
 Loc. of Ped/Bicycle: NOT APPLICABLE Action of Ped/Bicycle: NOT APPLICABLE

Veh :1 CAR/VAN/PICKUP Registered Weight: 3072 State of Registration: NY
 Num of Occupants: 1 Driver's Age: 31 Sex: F Citation Issued: Y
 Direction of Travel: SOUTH Public Property Damage: N School Bus Involved: N
 Pre-Accd Action: GOING STRAIGHT AHEAD
 Apparent Factors: DRIVER INATTENTION, UNKNOWN

Veh :2 CAR/VAN/PICKUP Registered Weight: 2500 State of Registration: NY
 Num of Occupants: 1 Driver's Age: 30 Sex: M Citation Issued: Y
 Direction of Travel: SOUTH Public Property Damage: N School Bus Involved: N
 Pre-Accd Action: STOPPED IN TRAFFIC
 Apparent Factors: UNKNOWN, UNKNOWN

County: Dutchess Muni: Fishkill(T) Ref. Marker: 9D82033008 Street: NORTH RD

4/18/2009 Sat 15:11 PM Persons Killed: 0 Persons Injured: 0 Extent of Injuries: **Case: 2009-32990850**
 Accident Class: PROPERTY DAMAGE Police Agency: Num of Veh: 2
 Type Of Accident: COLLISION WITH MOTOR VEHICLE Traffic Control: NONE
 Manner of Collision: RIGHT ANGLE Weather: CLOUDY
 Road Surface Condition: DRY Road Char.: STRAIGHT/ GRADE Light Condition: DAYLIGHT
 Loc. of Ped/Bicycle: NOT APPLICABLE Action of Ped/Bicycle: NOT APPLICABLE

Veh :1 CAR/VAN/PICKUP Registered Weight: 4447 State of Registration: NY

Accident Location Information System (ALIS)

Date: 11/15/10 11:54

Accident Verbal Description Report

Page: 245

5926 VDR NYS RT 9D from I 84 Exit 11 E.bound Ramps to CR 28**Data in this report covers the period Jun 30, 2005 - Jun 30, 2010****Complete Accident data from NYSDMV is only available thru 6/30/2010**County: Dutchess Muni: Fishkill(T) Ref. Marker: Street: PAPPAS LN
3 Meters North of Route 9D

6/1/2009 Mon 20:11 PM Persons Killed: 0 Persons Injured: 1 Extent of Injuries: C **Case: 2009-33030486**
 Accident Class: PROPERTY DAMAGE AND INJURY Police Agency: Num of Veh: 2
 Type Of Accident: COLLISION WITH MOTOR VEHICLE Traffic Control: TRAFFIC SIGNAL
 Manner of Collision: LEFT TURN (AGAINST OTHER CAR) Weather: CLOUDY
 Road Surface Condition: DRY Road Char.: STRAIGHT/ GRADE Light Condition: DUSK
 Loc. of Ped/Bicycle: NOT APPLICABLE Action of Ped/Bicycle: NOT APPLICABLE

Veh :1 CAR/VAN/PICKUP Registered Weight: 5663 State of Registration: NY
 Num of Occupants: 1 Driver's Age: 70 Sex: M Citation Issued: N
 Direction of Travel: NORTH-WEST Public Property Damage: N School Bus Involved: N
 Pre-Accd Action: MAKING LEFT TURN
 Apparent Factors: FAILURE TO YIELD RIGHT OF WAY, NOT APPLICABLE

Veh :2 CAR/VAN/PICKUP Registered Weight: 2800 State of Registration: NY
 Num of Occupants: 1 Driver's Age: 25 Sex: F Citation Issued: N
 Direction of Travel: SOUTH Public Property Damage: N School Bus Involved: N
 Pre-Accd Action: GOING STRAIGHT AHEAD
 Apparent Factors: NOT APPLICABLE, NOT APPLICABLE

County: Dutchess Muni: Wappinger(T) Ref. Marker: 9D82033042 Street: ROUTE 9D
374 Meters South of Ramp

5/21/2009 Thu 08:11 AM Persons Killed: 0 Persons Injured: 0 Extent of Injuries: **Case: 2009-33018201**
 Accident Class: NON-REPORTABLE Police Agency: Num of Veh: 1
 Type Of Accident: COLLISION WITH DEER Traffic Control: NONE
 Manner of Collision: OTHER Weather: CLEAR
 Road Surface Condition: DRY Road Char.: STRAIGHT AND LEVEL Light Condition: DAYLIGHT
 Loc. of Ped/Bicycle: NOT APPLICABLE Action of Ped/Bicycle: NOT APPLICABLE

Veh :1 CAR/VAN/PICKUP Registered Weight: State of Registration: NY
 Num of Occupants: 1 Driver's Age: 41 Sex: M Citation Issued: N
 Direction of Travel: NORTH Public Property Damage: N School Bus Involved: N
 Pre-Accd Action: GOING STRAIGHT AHEAD
 Apparent Factors: ANIMAL'S ACTION, NOT APPLICABLE

County: Dutchess Muni: Fishkill(T) Ref. Marker: 9D82033002 Street: STATE HWY 9D

34 Meters South of Ramp

7/28/2009	Tue 14:11 PM	Persons Killed: 0	Persons Injured: 0	Extent of Injuries:	Case: 2009-33097550
	Accident Class: NON-REPORTABLE			Police Agency:	Num of Veh: 2
	Type Of Accident: COLLISION WITH MOTOR VEHICLE			Traffic Control: TRAFFIC SIGNAL	Weather: CLEAR
	Manner of Collision: LEFT TURN (AGAINST OTHER CAR)				Light Condition: DAYLIGHT
	Road Surface Condition: DRY		Road Char.: STRAIGHT AND LEVEL		Action of Ped/Bicycle: NOT APPLICABLE
	Loc. of Ped/Bicycle: NOT APPLICABLE				

Accident Location Information System (ALIS)

Date: 11/15/10 11:54

Accident Verbal Description Report

Page: 246

5926 VDR NYS RT 9D from I 84 Exit 11 E.bound Ramps to CR 28**Data in this report covers the period Jun 30, 2005 - Jun 30, 2010****Complete Accident data from NYS DMV is only available thru 6/30/2010**

County: Dutchess Muni: Fishkill(T) Ref. Marker: 9D82033002 Street: STATE HWY 9D

**** CONTINUED

Veh :1 CAR/VAN/PICKUP Registered Weight: State of Registration: NY
 Num of Occupants: 1 Driver's Age: 25 Sex: M Citation Issued: Y
 Direction of Travel: NORTH Public Property Damage: N School Bus Involved: N
 Pre-Accd Action: GOING STRAIGHT AHEAD
 Apparent Factors: TRAFFIC CONTROL DEVICES DISREGARDED, FAILURE TO YIELD RIGHT OF WAY

Veh :2 CAR/VAN/PICKUP Registered Weight: State of Registration: NY
 Num of Occupants: 1 Driver's Age: 75 Sex: F Citation Issued: N
 Direction of Travel: SOUTH-WEST Public Property Damage: N School Bus Involved: N
 Pre-Accd Action: MAKING LEFT TURN
 Apparent Factors: NOT APPLICABLE, NOT APPLICABLE

County: Dutchess Muni: Wappinger(T) Ref. Marker: 9D82033053 Street: STATE HWY 9D

8/11/2009 Tue 16:11 PM Persons Killed: 0 Persons Injured: 0 Extent of Injuries: **Case: 2009-33099878**
 Accident Class: NON-REPORTABLE Police Agency: Num of Veh: 1
 Type Of Accident: FIRE/EXPLOSION Traffic Control: NONE
 Manner of Collision: OTHER Weather: CLEAR
 Road Surface Condition: DRY Road Char.: STRAIGHT AT HILLCREST Light Condition: DAYLIGHT
 Loc. of Ped/Bicycle: NOT APPLICABLE Action of Ped/Bicycle: NOT APPLICABLE

Veh :1 CAR/VAN/PICKUP Registered Weight: State of Registration: NY
 Num of Occupants: 2 Driver's Age: 25 Sex: F Citation Issued: N
 Direction of Travel: SOUTH Public Property Damage: N School Bus Involved: N
 Pre-Accd Action: GOING STRAIGHT AHEAD
 Apparent Factors: NOT APPLICABLE, OTHER (VEHICLE)

County: Dutchess Muni: Fishkill(T) Ref. Marker: 9D82033018 Street: [Route] 9D

4/20/2009 Mon 22:11 PM Persons Killed: 0 Persons Injured: 0 Extent of Injuries: **Case: 2009-33088390**
 Accident Class: PROPERTY DAMAGE Police Agency: Num of Veh: 1
 Type Of Accident: COLLISION WITH FIRE HYDRANT Traffic Control: NONE
 Manner of Collision: OTHER Weather: RAIN
 Road Surface Condition: WET Road Char.: CURVE AND LEVEL Light Condition: DARK-ROAD UNLIGHTED
 Loc. of Ped/Bicycle: NOT APPLICABLE Action of Ped/Bicycle: NOT APPLICABLE

Veh :1 CAR/VAN/PICKUP Registered Weight: 2982 State of Registration: NY

Accident Location Information System (ALIS)

Date: 11/15/10 11:54

Accident Verbal Description Report

Page: 247

5926 VDR NYS RT 9D from I 84 Exit 11 E.bound Ramps to CR 28**Data in this report covers the period Jun 30, 2005 - Jun 30, 2010****Complete Accident data from NYS DMV is only available thru 6/30/2010**

County: Dutchess Muni: Wappinger(T) Ref. Marker: 9D82033051 Street: NORTH RD

**** CONTINUED

Veh :1 CAR/VAN/PICKUP Registered Weight: State of Registration: NY
 Num of Occupants: 1 Driver's Age: 41 Sex: F Citation Issued: Y
 Direction of Travel: NORTH Public Property Damage: N School Bus Involved: N
 Pre-Accd Action: GOING STRAIGHT AHEAD
 Apparent Factors: UNSAFE SPEED, PAVEMENT SLIPPERY

Veh :2 CAR/VAN/PICKUP Registered Weight: 3220 State of Registration: NY
 Num of Occupants: 3 Driver's Age: 39 Sex: F Citation Issued: N
 Direction of Travel: NORTH Public Property Damage: N School Bus Involved: N
 Pre-Accd Action: STOPPED IN TRAFFIC
 Apparent Factors: NOT APPLICABLE, NOT APPLICABLE

County: Dutchess Muni: Fishkill(T) Ref. Marker: 9D82033002 Street: ROUTE 9D

4/29/2009 Wed 15:11 PM Persons Killed: 0 Persons Injured: 0 **Case: 2009-33067936**
 Accident Class: PROPERTY DAMAGE Police Agency: Num of Veh: 3
 Type Of Accident: COLLISION WITH MOTOR VEHICLE Traffic Control: UNKNOWN
 Manner of Collision: OTHER Weather: UNKNOWN
 Road Surface Condition: UNKNOWN Road Char.: UNKNOWN Light Condition: UNKNOWN
 Loc. of Ped/Bicycle: NOT APPLICABLE Action of Ped/Bicycle: NOT APPLICABLE

Veh :1 CAR/VAN/PICKUP Registered Weight: 3137 State of Registration: NY
 Num of Occupants: 1 Driver's Age: 45 Sex: F Citation Issued: N
 Direction of Travel: UNKNOWN Public Property Damage: N School Bus Involved: N
 Pre-Accd Action: UNKNOWN
 Apparent Factors: UNKNOWN, UNKNOWN

Veh :3 OTHER Registered Weight: State of Registration:
 Num of Occupants: 0 Driver's Age: Sex: Citation Issued:
 Direction of Travel: UNKNOWN Public Property Damage: N School Bus Involved: N
 Pre-Accd Action: UNKNOWN
 Apparent Factors: UNKNOWN, UNKNOWN

Veh :2 OTHER Registered Weight: State of Registration:

Num of Occupants: 1

Driver's Age: 43

Sex: M

Citation Issued: N

Direction of Travel: UNKNOWN

Public Property Damage: N

School Bus Involved: N

Pre-Accd Action: UNKNOWN

Apparent Factors: UNKNOWN, UNKNOWN

County: Dutchess Muni: Wappinger(T) Ref. Marker: 9D82033052 Street: [Route] 9D

5/1/2009

Fri 06:11 AM

Persons Killed: 0

Persons Injured: 0

Extent of Injuries:

Case: 2009-33045902

Accident Class: PROPERTY DAMAGE

Police Agency:

Num of Veh: 1

Type Of Accident: COLLISION WITH DEER

Traffic Control: NONE

Manner of Collision: OTHER

Weather: CLEAR

Road Surface Condition: DRY

Road Char.: STRAIGHT AND LEVEL

Light Condition: DAWN

Loc. of Ped/Bicycle: NOT APPLICABLE

Action of Ped/Bicycle: NOT APPLICABLE

Accident Location Information System (ALIS)

Date: 11/15/10 11:54

Accident Verbal Description Report

Page: 248

5926 VDR NYS RT 9D from I 84 Exit 11 E.bound Ramps to CR 28**Data in this report covers the period Jun 30, 2005 - Jun 30, 2010****Complete Accident data from NYSDMV is only available thru 6/30/2010**

County: Dutchess Muni: Wappinger(T) Ref. Marker: 9D82033052 Street: [Route] 9D

**** CONTINUED

Veh :1 OTHER Registered Weight: State of Registration: NY
 Num of Occupants: 1 Driver's Age: 71 Sex: F Citation Issued: N
 Direction of Travel: NORTH Public Property Damage: N School Bus Involved: N
 Pre-Accd Action: GOING STRAIGHT AHEAD
 Apparent Factors: UNKNOWN, UNKNOWN

County: Dutchess Muni: Wappinger(T) Ref. Marker: 9D82033043 Street: [Route] 9D

6/26/2009 Fri 07:11 AM Persons Killed: 0 Persons Injured: 1 Extent of Injuries: A **Case: 2009-33084143**
 Accident Class: PROPERTY DAMAGE AND INJURY Police Agency: Num of Veh: 1
 Type Of Accident: COLLISION WITH SIGN POST Traffic Control: NONE
 Manner of Collision: OTHER Weather: CLEAR
 Road Surface Condition: DRY Road Char.: STRAIGHT AND LEVEL Light Condition: DAYLIGHT
 Loc. of Ped/Bicycle: NOT APPLICABLE Action of Ped/Bicycle: NOT APPLICABLE

Veh :1 CAR/VAN/PICKUP Registered Weight: 2399 State of Registration: NY
 Num of Occupants: 1 Driver's Age: 90 Sex: F Citation Issued: N
 Direction of Travel: SOUTH Public Property Damage: N School Bus Involved: N
 Pre-Accd Action: GOING STRAIGHT AHEAD
 Apparent Factors: FATIGUED/DROWSY, UNKNOWN

County: Dutchess Muni: Wappinger(T) Ref. Marker: 9D82033052 Street: ROUTE 9D
97 Meters North of Ketchamtown Rd

9/8/2009 Tue 16:11 PM Persons Killed: 0 Persons Injured: 0 Extent of Injuries: **Case: 2009-33129098**
 Accident Class: NON-REPORTABLE Police Agency: Num of Veh: 2
 Type Of Accident: COLLISION WITH MOTOR VEHICLE Traffic Control: NONE
 Manner of Collision: REAR END Weather: CLEAR
 Road Surface Condition: DRY Road Char.: STRAIGHT AND LEVEL Light Condition: DAYLIGHT
 Loc. of Ped/Bicycle: NOT APPLICABLE Action of Ped/Bicycle: NOT APPLICABLE

Veh :1 CAR/VAN/PICKUP Registered Weight: State of Registration: CT
 Num of Occupants: 3 Driver's Age: 38 Sex: M Citation Issued: N
 Direction of Travel: NORTH Public Property Damage: N School Bus Involved: N
 Pre-Accd Action: GOING STRAIGHT AHEAD
 Apparent Factors: FOLLOWING TOO CLOSELY, NOT APPLICABLE

Veh :2	CAR/VAN/PICKUP	Registered Weight:	State of Registration: NY
	Num of Occupants: 2	Driver's Age: 65	Sex: M Citation Issued: N
	Direction of Travel: NORTH	Public Property Damage: N	School Bus Involved: N
	Pre-Accd Action: SLOWED OR STOPPING		
	Apparent Factors: NOT APPLICABLE, NOT APPLICABLE		
County: Dutchess	Muni: Fishkill(T)	Ref. Marker: 9D82033010	Street: ROUTE 9D
6/7/2009	Sun 20:11 PM	Persons Killed: 0	Persons Injured: 0
	Accident Class: PROPERTY DAMAGE		Extent of Injuries:
	Type Of Accident: COLLISION WITH MOTOR VEHICLE		Police Agency:
	Manner of Collision: RIGHT ANGLE		Case: 2009-33084960
	Road Surface Condition: DRY	Road Char.: STRAIGHT AND LEVEL	Num of Veh: 2
	Loc. of Ped/Bicycle: NOT APPLICABLE		Traffic Control: NONE
			Weather: CLOUDY
			Light Condition: DARK-ROAD LIGHTED
			Action of Ped/Bicycle: NOT APPLICABLE

Accident Location Information System (ALIS)

Date: 11/15/10 11:54

Accident Verbal Description Report

Page: 249

5926 VDR NYS RT 9D from I 84 Exit 11 E.bound Ramps to CR 28**Data in this report covers the period Jun 30, 2005 - Jun 30, 2010****Complete Accident data from NYS DMV is only available thru 6/30/2010**

County: Dutchess Muni: Fishkill(T) Ref. Marker: 9D82033010 Street: ROUTE 9D

***** CONTINUED

Veh :1 CAR/VAN/PICKUP Registered Weight: 4156 State of Registration: NY
 Num of Occupants: 1 Driver's Age: 31 Sex: F Citation Issued: N
 Direction of Travel: NORTH Public Property Damage: N School Bus Involved: N
 Pre-Accd Action: GOING STRAIGHT AHEAD
 Apparent Factors: NOT APPLICABLE, UNKNOWN

Veh :2 CAR/VAN/PICKUP Registered Weight: 3195 State of Registration: NY
 Num of Occupants: 2 Driver's Age: 21 Sex: F Citation Issued: N
 Direction of Travel: SOUTH Public Property Damage: N School Bus Involved: N
 Pre-Accd Action: MAKING LEFT TURN
 Apparent Factors: DRIVER INATTENTION, UNKNOWN

County: Dutchess Muni: Fishkill(T) Ref. Marker: 9D82033002 Street: ROUTE 9D
2 Meters South of Ramp

5/25/2009 Mon 14:11 PM Persons Killed: 0 Persons Injured: 0 Extent of Injuries: **Case: 2009-33085476**
 Accident Class: PROPERTY DAMAGE Police Agency: Num of Veh: 2
 Type Of Accident: COLLISION WITH MOTOR VEHICLE Traffic Control: TRAFFIC SIGNAL
 Manner of Collision: REAR END Weather: CLEAR
 Road Surface Condition: DRY Road Char.: STRAIGHT AND LEVEL Light Condition: DAYLIGHT
 Loc. of Ped/Bicycle: NOT APPLICABLE Action of Ped/Bicycle: NOT APPLICABLE

Veh :1 CAR/VAN/PICKUP Registered Weight: 3865 State of Registration: NY
 Num of Occupants: 1 Driver's Age: 59 Sex: F Citation Issued: N
 Direction of Travel: NORTH Public Property Damage: N School Bus Involved: N
 Pre-Accd Action: MAKING LEFT TURN
 Apparent Factors: UNKNOWN, DRIVER INATTENTION

Veh :2 CAR/VAN/PICKUP Registered Weight: 3830 State of Registration: NY
 Num of Occupants: 1 Driver's Age: 48 Sex: F Citation Issued: N
 Direction of Travel: NORTH Public Property Damage: N School Bus Involved: N
 Pre-Accd Action: MAKING LEFT TURN
 Apparent Factors: UNKNOWN, UNKNOWN

County: Dutchess Muni: Fishkill(T) Ref. Marker: Street: [Route] 9D

5144 Meters North of Howland Ave

6/27/2009 Sat 23:11 PM Persons Killed: 0 Persons Injured: 1 Extent of Injuries: C **Case: 2009-33111623**
 Accident Class: PROPERTY DAMAGE AND INJURY Police Agency: Num of Veh: 1
 Type Of Accident: COLL. W/LIGHT SUPPORT/UTILITY POLE Traffic Control: NONE
 Manner of Collision: OTHER Weather: CLEAR
 Road Surface Condition: DRY Road Char.: CURVE AND LEVEL Light Condition: DARK-ROAD UNLIGHTED
 Loc. of Ped/Bicycle: NOT APPLICABLE Action of Ped/Bicycle: NOT APPLICABLE

Veh :1 CAR/VAN/PICKUP Registered Weight: 4107 State of Registration: NY
 Num of Occupants: 1 Driver's Age: 25 Sex: M Citation Issued: Y
 Direction of Travel: NORTH Public Property Damage: N School Bus Involved: N
 Pre-Accd Action: GOING STRAIGHT AHEAD
 Apparent Factors: FELL ASLEEP, UNKNOWN

Accident Location Information System (ALIS)

Date: 11/15/10 11:54

Accident Verbal Description Report

Page: 250

5926 VDR NYS RT 9D from I 84 Exit 11 E.bound Ramps to CR 28**Data in this report covers the period Jun 30, 2005 - Jun 30, 2010****Complete Accident data from NYS DMV is only available thru 6/30/2010**County: Dutchess Muni: Wappinger(T) Ref. Marker: 9D82033034 Street: ROUTE 9D
27 Meters South of Country Club Ln

10/6/2009 Tue 10:11 AM Persons Killed: 0 Persons Injured: 0 Extent of Injuries: **Case: 2009-33167163**
 Accident Class: NON-REPORTABLE Police Agency: Num of Veh: 1
 Type Of Accident: COLLISION WITH DEER Traffic Control: NONE
 Manner of Collision: OTHER Weather: CLEAR
 Road Surface Condition: DRY Road Char.: STRAIGHT AND LEVEL Light Condition: DAYLIGHT
 Loc. of Ped/Bicycle: NOT APPLICABLE Action of Ped/Bicycle: NOT APPLICABLE

Veh :1 CAR/VAN/PICKUP Registered Weight: State of Registration: NY
 Num of Occupants: 1 Driver's Age: 65 Sex: F Citation Issued: N
 Direction of Travel: NORTH Public Property Damage: N School Bus Involved: N
 Pre-Accd Action: GOING STRAIGHT AHEAD
 Apparent Factors: ANIMAL'S ACTION, NOT APPLICABLE

County: Dutchess Muni: Wappinger(T) Ref. Marker: 9D82033037 Street: ROUTE 9D
14 Meters South of Stoneykill Rd

10/9/2009 Fri 11:11 AM Persons Killed: 0 Persons Injured: 0 Extent of Injuries: **Case: 2009-33169185**
 Accident Class: PROPERTY DAMAGE Police Agency: Num of Veh: 1
 Type Of Accident: COLL. W/EARTH ELE./ROCK CUT/DITCH Traffic Control: NONE
 Manner of Collision: OTHER Weather: RAIN
 Road Surface Condition: WET Road Char.: STRAIGHT/ GRADE Light Condition: DAYLIGHT
 Loc. of Ped/Bicycle: NOT APPLICABLE Action of Ped/Bicycle: NOT APPLICABLE

Veh :1 CAR/VAN/PICKUP Registered Weight: State of Registration: NY
 Num of Occupants: 1 Driver's Age: 92 Sex: F Citation Issued: N
 Direction of Travel: EAST Public Property Damage: N School Bus Involved: N
 Pre-Accd Action: MAKING RIGHT TURN
 Apparent Factors: NOT APPLICABLE, DRIVER INATTENTION

County: Dutchess Muni: Fishkill(T) Ref. Marker: 9D82033007 Street: ROUTE 9D
AT INTERSECTION WITH Driveway

7/22/2009 Wed 17:11 PM Persons Killed: 0 Persons Injured: 0 Extent of Injuries: **Case: 2009-33080210**
 Accident Class: PROPERTY DAMAGE Police Agency: Num of Veh: 2
 Type Of Accident: COLLISION WITH MOTOR VEHICLE Traffic Control: NONE
 Manner of Collision: REAR END Weather: CLEAR
 Road Surface Condition: DRY Road Char.: STRAIGHT/ GRADE Light Condition: DAYLIGHT
 Loc. of Ped/Bicycle: NOT APPLICABLE Action of Ped/Bicycle: NOT APPLICABLE

Veh :1	CAR/VAN/PICKUP	Registered Weight:	State of Registration: NY
	Num of Occupants: 1	Driver's Age: 28	Sex: M Citation Issued: N
	Direction of Travel: SOUTH	Public Property Damage: N	School Bus Involved: N
	Pre-Accd Action: GOING STRAIGHT AHEAD		
	Apparent Factors: FOLLOWING TOO CLOSELY, NOT APPLICABLE		

Accident Location Information System (ALIS)

Date: 11/15/10 11:54

Accident Verbal Description Report

Page: 251

5926 VDR NYS RT 9D from I 84 Exit 11 E.bound Ramps to CR 28**Data in this report covers the period Jun 30, 2005 - Jun 30, 2010****Complete Accident data from NYS DMV is only available thru 6/30/2010**

County: Dutchess Muni: Fishkill(T) Ref. Marker: 9D82033007 Street: ROUTE 9D

***** CONTINUED

Veh :2 CAR/VAN/PICKUP Registered Weight: State of Registration: NY
 Num of Occupants: 1 Driver's Age: 50 Sex: F Citation Issued: N
 Direction of Travel: SOUTH Public Property Damage: N School Bus Involved: N
 Pre-Accd Action: SLOWED OR STOPPING
 Apparent Factors: NOT APPLICABLE, NOT APPLICABLE

County: Dutchess Muni: Fishkill(T) Ref. Marker: Street: [Route] 9D
 5144 Meters North of Howland Ave

6/4/2009 Thu 08:11 AM Persons Killed: 0 Persons Injured: 0 Extent of Injuries: **Case: 2009-33084957**
 Accident Class: PROPERTY DAMAGE Police Agency: Num of Veh: 2
 Type Of Accident: COLLISION WITH MOTOR VEHICLE Traffic Control: STOP SIGN
 Manner of Collision: RIGHT ANGLE Weather: CLEAR
 Road Surface Condition: DRY Road Char.: STRAIGHT/ GRADE Light Condition: DAYLIGHT
 Loc. of Ped/Bicycle: NOT APPLICABLE Action of Ped/Bicycle: NOT APPLICABLE

Veh :2 CAR/VAN/PICKUP Registered Weight: 2954 State of Registration: NY
 Num of Occupants: 1 Driver's Age: 17 Sex: M Citation Issued: N
 Direction of Travel: WEST Public Property Damage: N School Bus Involved: N
 Pre-Accd Action: GOING STRAIGHT AHEAD
 Apparent Factors: DRIVER INEXPERIENCE, UNKNOWN

Veh :1 CAR/VAN/PICKUP Registered Weight: 3493 State of Registration: NY
 Num of Occupants: 1 Driver's Age: 50 Sex: F Citation Issued: N
 Direction of Travel: NORTH Public Property Damage: N School Bus Involved: N
 Pre-Accd Action: GOING STRAIGHT AHEAD
 Apparent Factors: NOT APPLICABLE, UNKNOWN

County: Dutchess Muni: Wappinger(T) Ref. Marker: 9D82033047 Street: ROUTE 9D
 48 Meters South of Alpine Dr

10/22/2009 Thu 09:11 AM Persons Killed: 0 Persons Injured: 1 Extent of Injuries: B **Case: 2009-33186160**
 Accident Class: PROPERTY DAMAGE AND INJURY Police Agency: Num of Veh: 2
 Type Of Accident: COLLISION WITH MOTOR VEHICLE Traffic Control: NO PASSING ZONE
 Manner of Collision: SIDESWIPE Weather: CLEAR
 Road Surface Condition: DRY Road Char.: STRAIGHT/ GRADE Light Condition: DAYLIGHT
 Loc. of Ped/Bicycle: NOT APPLICABLE Action of Ped/Bicycle: NOT APPLICABLE

Veh :1	TRUCK	Registered Weight: 107000	State of Registration: NY	
	Num of Occupants: 1	Driver's Age: 38	Sex: M	Citation Issued: N
	Direction of Travel: SOUTH	Public Property Damage: N		School Bus Involved: N
	Pre-Accd Action: GOING STRAIGHT AHEAD			
	Apparent Factors: NOT APPLICABLE, NOT APPLICABLE			
Veh :2	CAR/VAN/PICKUP	Registered Weight: 3175	State of Registration: NY	
	Num of Occupants: 1	Driver's Age: 24	Sex: M	Citation Issued: N
	Direction of Travel: NORTH	Public Property Damage: N		School Bus Involved: N
	Pre-Accd Action: GOING STRAIGHT AHEAD			
	Apparent Factors: FAILURE TO KEEP RIGHT, TIRE FAILURE/INADEQUATE			

Accident Location Information System (ALIS)

Date: 11/15/10 11:54

Accident Verbal Description Report

Page: 252

5926 VDR NYS RT 9D from I 84 Exit 11 E.bound Ramps to CR 28**Data in this report covers the period Jun 30, 2005 - Jun 30, 2010****Complete Accident data from NYS DMV is only available thru 6/30/2010**County: Dutchess Muni: Fishkill(T) Ref. Marker: 9D82033007 Street: ROUTE 9D
42 Meters East of Driveway

6/19/2009 Fri 14:11 PM Persons Killed: 0 Persons Injured: 3 Extent of Injuries: CCC **Case: 2009-33105438**
 Accident Class: PROPERTY DAMAGE AND INJURY Police Agency: Num of Veh: 3
 Type Of Accident: COLLISION WITH MOTOR VEHICLE Traffic Control: TRAFFIC SIGNAL
 Manner of Collision: OTHER Weather: CLEAR
 Road Surface Condition: DRY Road Char.: STRAIGHT AND LEVEL Light Condition: DAYLIGHT
 Loc. of Ped/Bicycle: NOT APPLICABLE Action of Ped/Bicycle: NOT APPLICABLE

Veh :2 CAR/VAN/PICKUP Registered Weight: 4324 State of Registration: NY
 Num of Occupants: 1 Driver's Age: 61 Sex: F Citation Issued: N
 Direction of Travel: NORTH Public Property Damage: N School Bus Involved: N
 Pre-Accd Action: STOPPED IN TRAFFIC
 Apparent Factors: UNKNOWN, UNKNOWN

Veh :1 CAR/VAN/PICKUP Registered Weight: 3037 State of Registration: NY
 Num of Occupants: 1 Driver's Age: 24 Sex: F Citation Issued: N
 Direction of Travel: NORTH Public Property Damage: N School Bus Involved: N
 Pre-Accd Action: STOPPED IN TRAFFIC
 Apparent Factors: UNKNOWN, UNKNOWN

Veh :3 CAR/VAN/PICKUP Registered Weight: 3170 State of Registration: NY
 Num of Occupants: 2 Driver's Age: 61 Sex: F Citation Issued: N
 Direction of Travel: NORTH Public Property Damage: N School Bus Involved: N
 Pre-Accd Action: GOING STRAIGHT AHEAD
 Apparent Factors: DRIVER INATTENTION, FOLLOWING TOO CLOSELY

County: Dutchess Muni: Wappinger(T) Ref. Marker: 9D82033030 Street: ROUTE 9D

9/3/2009 Thu 11:11 AM Persons Killed: 0 Persons Injured: 0 Extent of Injuries: **Case: 2009-33129112**
 Accident Class: PROPERTY DAMAGE Police Agency: Num of Veh: 2
 Type Of Accident: COLLISION WITH MOTOR VEHICLE Traffic Control: NONE
 Manner of Collision: REAR END Weather: CLEAR
 Road Surface Condition: DRY Road Char.: STRAIGHT AND LEVEL Light Condition: DAYLIGHT
 Loc. of Ped/Bicycle: NOT APPLICABLE Action of Ped/Bicycle: NOT APPLICABLE

Veh :1 CAR/VAN/PICKUP Registered Weight: 3358 State of Registration: NY
 Num of Occupants: 2 Driver's Age: 54 Sex: F Citation Issued: N

Direction of Travel: NORTH

Public Property Damage: N

School Bus Involved: N

Pre-Accd Action: GOING STRAIGHT AHEAD

Apparent Factors: DRIVER INATTENTION, NOT APPLICABLE

Veh :2

CAR/VAN/PICKUP

Registered Weight: 4500

State of Registration: NY

Num of Occupants: 1

Driver's Age: 36

Sex: M

Citation Issued: N

Direction of Travel: NORTH

Public Property Damage: N

School Bus Involved: N

Pre-Accd Action: GOING STRAIGHT AHEAD

Apparent Factors: NOT APPLICABLE, NOT APPLICABLE

Accident Location Information System (ALIS)

Date: 11/15/10 11:54

Accident Verbal Description Report

Page: 253

5926 VDR NYS RT 9D from I 84 Exit 11 E.bound Ramps to CR 28**Data in this report covers the period Jun 30, 2005 - Jun 30, 2010****Complete Accident data from NYSDMV is only available thru 6/30/2010**County: Dutchess Muni: Wappinger(T) Ref. Marker: 9D82033044 Street: ROUTE 9D
110 Meters South of Ramp

10/29/2009 Thu 19:11 PM Persons Killed: 0 Persons Injured: 0 Extent of Injuries: **Case: 2009-33188411**
 Accident Class: PROPERTY DAMAGE Police Agency: Num of Veh: 2
 Type Of Accident: COLLISION WITH MOTOR VEHICLE Traffic Control: NONE
 Manner of Collision: REAR END Weather: CLEAR
 Road Surface Condition: DRY Road Char.: STRAIGHT AND LEVEL Light Condition: DARK-ROAD LIGHTED
 Loc. of Ped/Bicycle: NOT APPLICABLE Action of Ped/Bicycle: NOT APPLICABLE

Veh :1 CAR/VAN/PICKUP Registered Weight: State of Registration: NY
 Num of Occupants: 1 Driver's Age: 30 Sex: M Citation Issued: Y
 Direction of Travel: NORTH Public Property Damage: N School Bus Involved: N
 Pre-Accd Action: GOING STRAIGHT AHEAD
 Apparent Factors: FOLLOWING TOO CLOSELY, ALCOHOL INVOLVEMENT

Veh :2 CAR/VAN/PICKUP Registered Weight: State of Registration: NY
 Num of Occupants: 1 Driver's Age: 58 Sex: F Citation Issued: N
 Direction of Travel: NORTH Public Property Damage: N School Bus Involved: N
 Pre-Accd Action: SLOWED OR STOPPING
 Apparent Factors: NOT APPLICABLE, NOT APPLICABLE

County: Dutchess Muni: Fishkill(T) Ref. Marker: 9D82033029 Street: ROUTE 9D
263 Meters North of Baxtertown Rd

10/22/2009 Thu 15:11 PM Persons Killed: 0 Persons Injured: 0 Extent of Injuries: **Case: 2009-33191389**
 Accident Class: NON-REPORTABLE Police Agency: Num of Veh: 2
 Type Of Accident: COLLISION WITH MOTOR VEHICLE Traffic Control: TRAFFIC SIGNAL
 Manner of Collision: REAR END Weather: CLEAR
 Road Surface Condition: DRY Road Char.: STRAIGHT AND LEVEL Light Condition: DAYLIGHT
 Loc. of Ped/Bicycle: NOT APPLICABLE Action of Ped/Bicycle: NOT APPLICABLE

Veh :1 CAR/VAN/PICKUP Registered Weight: State of Registration: NY
 Num of Occupants: 1 Driver's Age: 79 Sex: M Citation Issued: N
 Direction of Travel: NORTH Public Property Damage: N School Bus Involved: N
 Pre-Accd Action: SLOWED OR STOPPING
 Apparent Factors: NOT APPLICABLE, FOLLOWING TOO CLOSELY

Veh :2 CAR/VAN/PICKUP Registered Weight: State of Registration: NY

Num of Occupants: 3

Driver's Age: 39

Sex: F

Citation Issued: N

Direction of Travel: NORTH

Public Property Damage: N

School Bus Involved: N

Pre-Accd Action: SLOWED OR STOPPING

Apparent Factors: NOT APPLICABLE, NOT APPLICABLE

County: Dutchess Muni: Fishkill(T) Ref. Marker: 9D82033009 Street: ROUTE 9D

14 Meters East of Ninnie Dr

10/28/2009

Wed 22:11 PM

Persons Killed: 1

Persons Injured: 0

Extent of Injuries: K

Case: 2009-33194058

Accident Class: FATAL

Police Agency:

Num of Veh: 1

Type Of Accident: COLLISION WITH PEDESTRIAN

Traffic Control: NO PASSING ZONE

Manner of Collision: OTHER

Weather: RAIN

Road Surface Condition: WET

Road Char.: STRAIGHT AND LEVEL

Light Condition: DARK-ROAD UNLIGHTED

Loc. of Ped/Bicycle: PED/BICYCLIST NOT AT INTERSECTION

Action of Ped/Bicycle: ALONG HIGHWAY AGAINST TRAFFIC

Accident Location Information System (ALIS)

Date: 11/15/10 11:54

Accident Verbal Description Report

Page: 254

5926 VDR NYS RT 9D from I 84 Exit 11 E.bound Ramps to CR 28**Data in this report covers the period Jun 30, 2005 - Jun 30, 2010****Complete Accident data from NYS DMV is only available thru 6/30/2010**

County: Dutchess Muni: Fishkill(T) Ref. Marker: 9D82033009 Street: ROUTE 9D

***** CONTINUED

Veh :1 CAR/VAN/PICKUP Registered Weight: 3168 State of Registration: NY
 Num of Occupants: 1 Driver's Age: 45 Sex: M Citation Issued: Y
 Direction of Travel: SOUTH Public Property Damage: N School Bus Involved: N
 Pre-Accd Action: GOING STRAIGHT AHEAD
 Apparent Factors: GLARE, NOT APPLICABLE

Veh :2 PEDESTRIAN Registered Weight: State of Registration:
 Num of Occupants: 1 Driver's Age: 43 Sex: M Citation Issued: N
 Direction of Travel: NOT APPLICABLE Public Property Damage: N School Bus Involved: N
 Pre-Accd Action: NOT APPLICABLE
 Apparent Factors: TRAFFIC CONTROL DEVICES DISREGARDED, ALCOHOL INVOLVEMENT

County: Dutchess Muni: Wappinger(T) Ref. Marker: 9D82033037 Street: ROUTE 9D

68 Meters South of Stoneykill Rd

11/3/2009 Tue 17:11 PM Persons Killed: 0 Persons Injured: 0 Extent of Injuries: **Case: 2009-33194600**
 Accident Class: NON-REPORTABLE Police Agency: Num of Veh: 2
 Type Of Accident: COLLISION WITH MOTOR VEHICLE Traffic Control: NO PASSING ZONE
 Manner of Collision: SIDESWIPE Weather: CLEAR
 Road Surface Condition: DRY Road Char.: STRAIGHT AND LEVEL Light Condition: DARK-ROAD UNLIGHTED
 Loc. of Ped/Bicycle: NOT APPLICABLE Action of Ped/Bicycle: NOT APPLICABLE

Veh :2 CAR/VAN/PICKUP Registered Weight: State of Registration: NY
 Num of Occupants: 1 Driver's Age: 50 Sex: M Citation Issued: N
 Direction of Travel: NORTH Public Property Damage: N School Bus Involved: N
 Pre-Accd Action: GOING STRAIGHT AHEAD
 Apparent Factors: NOT APPLICABLE, TRAFFIC CONTROL DEVICES DISREGARDED

Veh :1 CAR/VAN/PICKUP Registered Weight: State of Registration: NY
 Num of Occupants: 2 Driver's Age: 50 Sex: M Citation Issued: N
 Direction of Travel: SOUTH Public Property Damage: N School Bus Involved: N
 Pre-Accd Action: GOING STRAIGHT AHEAD
 Apparent Factors: NOT APPLICABLE, NOT APPLICABLE

County: Dutchess Muni: Wappinger(T) Ref. Marker: 9D82033052 Street: STATE HWY 9D

93 Meters North of Ketchamtown Rd

9/10/2009 Thu 16:11 PM Persons Killed: 0 Persons Injured: 0 Extent of Injuries: **Case: 2009-33129113**
 Accident Class: PROPERTY DAMAGE Police Agency: Num of Veh: 2
 Type Of Accident: COLLISION WITH MOTOR VEHICLE Traffic Control: NO PASSING ZONE
 Manner of Collision: REAR END Weather: CLEAR
 Road Surface Condition: DRY Road Char.: STRAIGHT AND LEVEL Light Condition: DAYLIGHT
 Loc. of Ped/Bicycle: NOT APPLICABLE Action of Ped/Bicycle: NOT APPLICABLE

Veh :1 CAR/VAN/PICKUP Registered Weight: 2700 State of Registration: NY
 Num of Occupants: 1 Driver's Age: 20 Sex: M Citation Issued: Y
 Direction of Travel: NORTH Public Property Damage: N School Bus Involved: N
 Pre-Accd Action: GOING STRAIGHT AHEAD
 Apparent Factors: FOLLOWING TOO CLOSELY, DRIVER INATTENTION

Accident Location Information System (ALIS)

Date: 11/15/10 11:54

Accident Verbal Description Report

Page: 255

5926 VDR NYS RT 9D from I 84 Exit 11 E.bound Ramps to CR 28**Data in this report covers the period Jun 30, 2005 - Jun 30, 2010****Complete Accident data from NYS DMV is only available thru 6/30/2010**

County: Dutchess Muni: Wappinger(T) Ref. Marker: 9D82033052 Street: STATE HWY 9D

***** CONTINUED

Veh :2 CAR/VAN/PICKUP Registered Weight: 2370 State of Registration: NY
 Num of Occupants: 1 Driver's Age: 41 Sex: M Citation Issued: N
 Direction of Travel: NORTH Public Property Damage: N School Bus Involved: N
 Pre-Accd Action: STOPPED IN TRAFFIC
 Apparent Factors: NOT APPLICABLE, NOT APPLICABLE

County: Dutchess Muni: Fishkill(T) Ref. Marker: Street: [Route] 9D

5144 Meters North of Howland Ave

7/15/2009 Wed 13:11 PM Persons Killed: 0 Persons Injured: 1 Extent of Injuries: C **Case: 2009-33113857**
 Accident Class: INJURY Police Agency: Num of Veh: 2
 Type Of Accident: COLLISION WITH MOTOR VEHICLE Traffic Control: TRAFFIC SIGNAL
 Manner of Collision: REAR END Weather: CLEAR
 Road Surface Condition: DRY Road Char.: STRAIGHT AND LEVEL Light Condition: DAYLIGHT
 Loc. of Ped/Bicycle: NOT APPLICABLE Action of Ped/Bicycle: NOT APPLICABLE

Veh :1 CAR/VAN/PICKUP Registered Weight: 6146 State of Registration: NY
 Num of Occupants: 1 Driver's Age: 45 Sex: M Citation Issued: N
 Direction of Travel: NORTH Public Property Damage: N School Bus Involved: N
 Pre-Accd Action: STOPPED IN TRAFFIC
 Apparent Factors: UNKNOWN, UNKNOWN

Veh :2 CAR/VAN/PICKUP Registered Weight: 2965 State of Registration: NY
 Num of Occupants: 1 Driver's Age: 24 Sex: F Citation Issued: N
 Direction of Travel: UNKNOWN Public Property Damage: N School Bus Involved: N
 Pre-Accd Action: UNKNOWN
 Apparent Factors: OTHER (HUMAN), UNKNOWN

County: Dutchess Muni: Fishkill(T) Ref. Marker: Street: [Route] 9D

5144 Meters North of Howland Ave

7/18/2009 Sat 18:11 PM Persons Killed: 0 Persons Injured: 0 Extent of Injuries: **Case: 2009-33113858**
 Accident Class: PROPERTY DAMAGE Police Agency: Num of Veh: 2
 Type Of Accident: COLLISION WITH MOTOR VEHICLE Traffic Control: TRAFFIC SIGNAL
 Manner of Collision: UNKNOWN Weather: CLEAR
 Road Surface Condition: DRY Road Char.: STRAIGHT AND LEVEL Light Condition: DAYLIGHT
 Loc. of Ped/Bicycle: NOT APPLICABLE Action of Ped/Bicycle: NOT APPLICABLE

Veh :2	CAR/VAN/PICKUP	Registered Weight: 3957	State of Registration: NY
	Num of Occupants: 2	Driver's Age: 51	Sex: M Citation Issued: N
	Direction of Travel: NORTH	Public Property Damage: N	School Bus Involved: N
	Pre-Accd Action: CHANGING LANES		
	Apparent Factors: PASSING OR LANE USAGE IMPROPERLY, DRIVER INATTENTION		
Veh :1	CAR/VAN/PICKUP	Registered Weight: 3140	State of Registration: NY
	Num of Occupants: 2	Driver's Age: 17	Sex: M Citation Issued: N
	Direction of Travel: NORTH	Public Property Damage: N	School Bus Involved: N
	Pre-Accd Action: GOING STRAIGHT AHEAD		
	Apparent Factors: UNKNOWN, UNKNOWN		

Accident Location Information System (ALIS)

Date: 11/15/10 11:54

Accident Verbal Description Report

Page: 256

5926 VDR NYS RT 9D from I 84 Exit 11 E.bound Ramps to CR 28**Data in this report covers the period Jun 30, 2005 - Jun 30, 2010****Complete Accident data from NYS DMV is only available thru 6/30/2010**

County: Dutchess Muni: Wappinger(T) Ref. Marker: 9D82033054 Street: ROUTE 9D
11/8/2009 Sun 17:11 PM Persons Killed: 0 Persons Injured: 0 Extent of Injuries: **Case: 2009-33200909**
 Accident Class: PROPERTY DAMAGE Police Agency: Num of Veh: 2
 Type Of Accident: COLLISION WITH MOTOR VEHICLE Traffic Control: TRAFFIC SIGNAL
 Manner of Collision: RIGHT ANGLE Weather: CLEAR
 Road Surface Condition: DRY Road Char.: STRAIGHT AND LEVEL Light Condition: DARK-ROAD LIGHTED
 Loc. of Ped/Bicycle: NOT APPLICABLE Action of Ped/Bicycle: NOT APPLICABLE

Veh :1 CAR/VAN/PICKUP Registered Weight: State of Registration: NY
 Num of Occupants: 1 Driver's Age: 45 Sex: F Citation Issued: N
 Direction of Travel: WEST Public Property Damage: N School Bus Involved: N
 Pre-Accd Action: MAKING LEFT TURN
 Apparent Factors: FAILURE TO YIELD RIGHT OF WAY, DRIVER INATTENTION

Veh :2 CAR/VAN/PICKUP Registered Weight: State of Registration: NY
 Num of Occupants: 2 Driver's Age: 36 Sex: F Citation Issued: N
 Direction of Travel: SOUTH Public Property Damage: N School Bus Involved: N
 Pre-Accd Action: GOING STRAIGHT AHEAD
 Apparent Factors: NOT APPLICABLE, NOT APPLICABLE

County: Dutchess Muni: Wappinger(T) Ref. Marker: 9D82033040 Street: ROUTE 9D
 287 Meters North of Old State Rd
11/12/2009 Thu 17:11 PM Persons Killed: 0 Persons Injured: 0 Extent of Injuries: **Case: 2009-33202073**
 Accident Class: NON-REPORTABLE Police Agency: Num of Veh: 1
 Type Of Accident: COLLISION WITH DEER Traffic Control: NONE
 Manner of Collision: OTHER Weather: CLEAR
 Road Surface Condition: DRY Road Char.: STRAIGHT AND LEVEL Light Condition: DARK-ROAD UNLIGHTED
 Loc. of Ped/Bicycle: NOT APPLICABLE Action of Ped/Bicycle: NOT APPLICABLE

Veh :1 CAR/VAN/PICKUP Registered Weight: State of Registration: NY
 Num of Occupants: 1 Driver's Age: 65 Sex: F Citation Issued: N
 Direction of Travel: SOUTH Public Property Damage: N School Bus Involved: N
 Pre-Accd Action: GOING STRAIGHT AHEAD
 Apparent Factors: ANIMAL'S ACTION, NOT APPLICABLE

County: Dutchess Muni: Fishkill(T) Ref. Marker: 9D82033019 Street: ROUTE 9D
 AT INTERSECTION WITH OLD CASTLE POINT RD

7/24/2009	Fri 20:11 PM	Persons Killed: 0	Persons Injured: 1	Extent of Injuries: C	Case: 2009-33153774
	Accident Class: INJURY			Police Agency:	Num of Veh: 1
	Type Of Accident: COLLISION WITH PEDESTRIAN				Traffic Control: NONE
	Manner of Collision: OTHER				Weather: RAIN
	Road Surface Condition: WET		Road Char.: STRAIGHT/ GRADE		Light Condition: DARK-ROAD UNLIGHTED
	Loc. of Ped/Bicycle: PED/BICYCLIST AT INTERSECTION				Action of Ped/Bicycle: CROSSING

Accident Location Information System (ALIS)

Date: 11/15/10 11:54

Accident Verbal Description Report

Page: 257

5926 VDR NYS RT 9D from I 84 Exit 11 E.bound Ramps to CR 28**Data in this report covers the period Jun 30, 2005 - Jun 30, 2010****Complete Accident data from NYSDMV is only available thru 6/30/2010**

County: Dutchess Muni: Fishkill(T) Ref. Marker: 9D82033019 Street: ROUTE 9D

***** CONTINUED

Veh :1 OTHER Registered Weight: State of Registration:
 Num of Occupants: 0 Driver's Age: Sex: Citation Issued:
 Direction of Travel: NORTH Public Property Damage: N School Bus Involved: N
 Pre-Accd Action: GOING STRAIGHT AHEAD
 Apparent Factors: UNKNOWN, UNKNOWN

Veh :2 PEDESTRIAN Registered Weight: State of Registration:
 Num of Occupants: 1 Driver's Age: 17 Sex: M Citation Issued: N
 Direction of Travel: NOT APPLICABLE Public Property Damage: N School Bus Involved: N
 Pre-Accd Action: NOT APPLICABLE
 Apparent Factors: UNKNOWN, UNKNOWN

County: Dutchess Muni: Fishkill(T) Ref. Marker: 9D82033006 Street: ROUTE 9D

AT INTERSECTION WITH ROBERT R KASIN WAY

7/30/2009 Thu 13:11 PM Persons Killed: 0 Persons Injured: 0 Extent of Injuries: **Case: 2009-33153772**
 Accident Class: PROPERTY DAMAGE Police Agency: Num of Veh: 2
 Type Of Accident: COLLISION WITH MOTOR VEHICLE Traffic Control: UNKNOWN
 Manner of Collision: REAR END Weather: CLEAR
 Road Surface Condition: DRY Road Char.: CURVE AND LEVEL Light Condition: DAYLIGHT
 Loc. of Ped/Bicycle: NOT APPLICABLE Action of Ped/Bicycle: NOT APPLICABLE

Veh :2 CAR/VAN/PICKUP Registered Weight: 3393 State of Registration: NY
 Num of Occupants: 2 Driver's Age: 85 Sex: M Citation Issued: N
 Direction of Travel: NORTH Public Property Damage: N School Bus Involved: N
 Pre-Accd Action: SLOWED OR STOPPING
 Apparent Factors: UNKNOWN, DRIVER INATTENTION

Veh :1 CAR/VAN/PICKUP Registered Weight: 4592 State of Registration: NY
 Num of Occupants: 2 Driver's Age: 63 Sex: M Citation Issued: N
 Direction of Travel: NORTH Public Property Damage: N School Bus Involved: N
 Pre-Accd Action: SLOWED OR STOPPING
 Apparent Factors: NOT APPLICABLE, UNKNOWN

County: Dutchess Muni: Fishkill(T) Ref. Marker: 9D82033008 Street: ROUTE 9D

AT INTERSECTION WITH VELLANO DR

7/24/2009 Fri 21:11 PM Persons Killed: 0 Persons Injured: 1 Extent of Injuries: C **Case: 2009-33153769**
 Accident Class: INJURY Police Agency: Num of Veh: 2
 Type Of Accident: COLLISION WITH MOTOR VEHICLE Traffic Control: NONE
 Manner of Collision: REAR END Weather: RAIN
 Road Surface Condition: WET Road Char.: STRAIGHT AND LEVEL Light Condition: DARK-ROAD LIGHTED
 Loc. of Ped/Bicycle: NOT APPLICABLE Action of Ped/Bicycle: NOT APPLICABLE

Veh :1 CAR/VAN/PICKUP Registered Weight: 4507 State of Registration: NY
 Num of Occupants: 3 Driver's Age: 37 Sex: F Citation Issued: N
 Direction of Travel: SOUTH Public Property Damage: N School Bus Involved: N
 Pre-Accd Action: GOING STRAIGHT AHEAD
 Apparent Factors: NOT APPLICABLE, UNKNOWN

Accident Location Information System (ALIS)

Date: 11/15/10 11:54

Accident Verbal Description Report

Page: 258

5926 VDR NYS RT 9D from I 84 Exit 11 E.bound Ramps to CR 28**Data in this report covers the period Jun 30, 2005 - Jun 30, 2010****Complete Accident data from NYS DMV is only available thru 6/30/2010**

County: Dutchess Muni: Fishkill(T) Ref. Marker: 9D82033008 Street: ROUTE 9D

***** CONTINUED

Veh :2 OTHER Registered Weight: State of Registration:
 Num of Occupants: 0 Driver's Age: Sex: Citation Issued:
 Direction of Travel: SOUTH Public Property Damage: N School Bus Involved: N
 Pre-Accd Action: GOING STRAIGHT AHEAD
 Apparent Factors: FOLLOWING TOO CLOSELY, UNKNOWN

County: Dutchess Muni: Wappinger(T) Ref. Marker: Street: ALPINE DR

AT INTERSECTION WITH Route 9D

8/4/2009 Tue 16:11 PM Persons Killed: 0 Persons Injured: 0 Extent of Injuries: **Case: 2009-33100106**
 Accident Class: PROPERTY DAMAGE Police Agency: Num of Veh: 2
 Type Of Accident: COLLISION WITH MOTOR VEHICLE Traffic Control: NO PASSING ZONE Weather: CLEAR
 Manner of Collision: RIGHT TURN (WITH OTHER CAR) Light Condition: DAYLIGHT
 Road Surface Condition: DRY Road Char.: STRAIGHT AND LEVEL Action of Ped/Bicycle: NOT APPLICABLE
 Loc. of Ped/Bicycle: NOT APPLICABLE

Veh :1 CAR/VAN/PICKUP Registered Weight: 3015 State of Registration: NY
 Num of Occupants: 1 Driver's Age: 43 Sex: F Citation Issued: N
 Direction of Travel: SOUTH Public Property Damage: N School Bus Involved: N
 Pre-Accd Action: GOING STRAIGHT AHEAD
 Apparent Factors: AGGRESSIVE DRIVING/ROAD RAGE, FOLLOWING TOO CLOSELY

Veh :2 CAR/VAN/PICKUP Registered Weight: 4581 State of Registration: NY
 Num of Occupants: 2 Driver's Age: 48 Sex: M Citation Issued: N
 Direction of Travel: EAST Public Property Damage: N School Bus Involved: N
 Pre-Accd Action: STOPPED IN TRAFFIC
 Apparent Factors: NOT APPLICABLE, NOT APPLICABLE

County: Dutchess Muni: Fishkill(T) Ref. Marker: 9D82033011 Street: ROUTE 9D

8/1/2009 Sat 14:11 PM Persons Killed: 0 Persons Injured: 0 Extent of Injuries: **Case: 2009-33153313**
 Accident Class: PROPERTY DAMAGE Police Agency: Num of Veh: 2
 Type Of Accident: COLLISION WITH MOTOR VEHICLE Traffic Control: NONE Weather: CLEAR
 Manner of Collision: RIGHT ANGLE Light Condition: DAYLIGHT
 Road Surface Condition: DRY Road Char.: STRAIGHT AND LEVEL Action of Ped/Bicycle: NOT APPLICABLE
 Loc. of Ped/Bicycle: NOT APPLICABLE

Veh :2	CAR/VAN/PICKUP	Registered Weight: 5000	State of Registration: NY
	Num of Occupants: 1	Driver's Age: 43	Sex: M Citation Issued: N
	Direction of Travel: WEST	Public Property Damage: N	School Bus Involved: N
	Pre-Accd Action: STARTING FROM PARKING		
	Apparent Factors: BACKING UNSAFELY, UNKNOWN		
Veh :1	CAR/VAN/PICKUP	Registered Weight: 2698	State of Registration: NY
	Num of Occupants: 1	Driver's Age: 24	Sex: F Citation Issued: N
	Direction of Travel: EAST	Public Property Damage: N	School Bus Involved: N
	Pre-Accd Action: STARTING FROM PARKING		
	Apparent Factors: BACKING UNSAFELY, UNKNOWN		

Accident Location Information System (ALIS)

Date: 11/15/10 11:54

Accident Verbal Description Report

Page: 259

5926 VDR NYS RT 9D from I 84 Exit 11 E.bound Ramps to CR 28**Data in this report covers the period Jun 30, 2005 - Jun 30, 2010****Complete Accident data from NYS DMV is only available thru 6/30/2010**

County: Dutchess Muni: Wappinger(T) Ref. Marker: 9D82033051 Street: ROUTE 9D

AT INTERSECTION WITH Ketchamtown Rd

11/13/2009 Fri 18:11 PM Persons Killed: 0 Persons Injured: 0 Extent of Injuries: **Case: 2009-33221016**
 Accident Class: NON-REPORTABLE Police Agency: Num of Veh: 2
 Type Of Accident: COLLISION WITH MOTOR VEHICLE Traffic Control: NO PASSING ZONE
 Manner of Collision: UNKNOWN Weather: RAIN
 Road Surface Condition: WET Road Char.: STRAIGHT AND LEVEL Light Condition: DARK-ROAD LIGHTED
 Loc. of Ped/Bicycle: NOT APPLICABLE Action of Ped/Bicycle: NOT APPLICABLE

Veh :1 CAR/VAN/PICKUP Registered Weight: State of Registration: NY
 Num of Occupants: 1 Driver's Age: 31 Sex: F Citation Issued: N
 Direction of Travel: NORTH Public Property Damage: N School Bus Involved: N
 Pre-Accd Action: GOING STRAIGHT AHEAD
 Apparent Factors: NOT APPLICABLE, NOT APPLICABLE

Veh :2 CAR/VAN/PICKUP Registered Weight: State of Registration: NY
 Num of Occupants: 1 Driver's Age: 53 Sex: M Citation Issued: N
 Direction of Travel: WEST Public Property Damage: N School Bus Involved: N
 Pre-Accd Action: MAKING LEFT TURN
 Apparent Factors: FAILURE TO YIELD RIGHT OF WAY, NOT APPLICABLE

County: Dutchess Muni: Wappinger(T) Ref. Marker: 9D82033053 Street: ROUTE 9D

9/21/2009 Mon 15:11 PM Persons Killed: 0 Persons Injured: 0 Extent of Injuries: **Case: 2009-33146806**
 Accident Class: PROPERTY DAMAGE Police Agency: Num of Veh: 2
 Type Of Accident: COLLISION WITH MOTOR VEHICLE Traffic Control: NONE
 Manner of Collision: REAR END Weather: CLEAR
 Road Surface Condition: DRY Road Char.: STRAIGHT AND LEVEL Light Condition: DAYLIGHT
 Loc. of Ped/Bicycle: NOT APPLICABLE Action of Ped/Bicycle: NOT APPLICABLE

Veh :1 CAR/VAN/PICKUP Registered Weight: 3569 State of Registration: NY
 Num of Occupants: 1 Driver's Age: Sex: Citation Issued:
 Direction of Travel: WEST Public Property Damage: N School Bus Involved: N
 Pre-Accd Action: PARKED
 Apparent Factors: NOT APPLICABLE, NOT APPLICABLE

Veh :2 CAR/VAN/PICKUP Registered Weight: State of Registration: CT
 Num of Occupants: 1 Driver's Age: Sex: Citation Issued:

Direction of Travel: WEST

Public Property Damage: N

School Bus Involved: N

Pre-Accd Action: BACKING

Apparent Factors: BACKING UNSAFELY, UNKNOWN

County: Dutchess Muni: Fishkill(T) Ref. Marker: 9D82033002 Street: ROUTE 9D
7 Meters South of Ramp

12/8/2009

Tue 06:11 AM

Persons Killed: 0

Persons Injured: 0

Extent of Injuries:

Case: 2009-33244177

Accident Class: NON-REPORTABLE

Police Agency:

Num of Veh: 2

Type Of Accident: COLLISION WITH MOTOR VEHICLE

Traffic Control: NONE

Manner of Collision: RIGHT ANGLE

Weather: CLOUDY

Road Surface Condition: DRY

Road Char.: STRAIGHT AND LEVEL

Light Condition: DARK-ROAD UNLIGHTED

Loc. of Ped/Bicycle: NOT APPLICABLE

Action of Ped/Bicycle: NOT APPLICABLE

Accident Location Information System (ALIS)

Date: 11/15/10 11:54

Accident Verbal Description Report

Page: 260

5926 VDR NYS RT 9D from I 84 Exit 11 E.bound Ramps to CR 28**Data in this report covers the period Jun 30, 2005 - Jun 30, 2010****Complete Accident data from NYS DMV is only available thru 6/30/2010**

County: Dutchess Muni: Fishkill(T) Ref. Marker: 9D82033002 Street: ROUTE 9D

***** CONTINUED

Veh :1 CAR/VAN/PICKUP Registered Weight: State of Registration: NY
 Num of Occupants: 1 Driver's Age: 37 Sex: M Citation Issued: Y
 Direction of Travel: WEST Public Property Damage: N School Bus Involved: N
 Pre-Accd Action: MAKING LEFT TURN
 Apparent Factors: NOT APPLICABLE, FAILURE TO YIELD RIGHT OF WAY

Veh :2 CAR/VAN/PICKUP Registered Weight: State of Registration: NY
 Num of Occupants: 2 Driver's Age: 41 Sex: M Citation Issued: N
 Direction of Travel: NORTH Public Property Damage: N School Bus Involved: N
 Pre-Accd Action: GOING STRAIGHT AHEAD
 Apparent Factors: NOT APPLICABLE, NOT APPLICABLE

County: Dutchess Muni: Wappinger(T) Ref. Marker: 9D82033035 Street: ROUTE 9D

62 Meters North of Country Club Ln

12/12/2009 Sat 16:11 PM Persons Killed: 0 Persons Injured: 0 Extent of Injuries: **Case: 2009-33247973**
 Accident Class: NON-REPORTABLE Police Agency: Num of Veh: 2
 Type Of Accident: COLLISION WITH MOTOR VEHICLE Traffic Control: NO PASSING ZONE
 Manner of Collision: REAR END Weather: CLEAR
 Road Surface Condition: DRY Road Char.: STRAIGHT AND LEVEL Light Condition: DUSK
 Loc. of Ped/Bicycle: NOT APPLICABLE Action of Ped/Bicycle: NOT APPLICABLE

Veh :1 CAR/VAN/PICKUP Registered Weight: State of Registration: NY
 Num of Occupants: 3 Driver's Age: 36 Sex: M Citation Issued: N
 Direction of Travel: SOUTH Public Property Damage: N School Bus Involved: N
 Pre-Accd Action: GOING STRAIGHT AHEAD
 Apparent Factors: DRIVER INATTENTION, FOLLOWING TOO CLOSELY

Veh :2 CAR/VAN/PICKUP Registered Weight: State of Registration: NY
 Num of Occupants: 1 Driver's Age: 27 Sex: M Citation Issued: N
 Direction of Travel: SOUTH Public Property Damage: N School Bus Involved: N
 Pre-Accd Action: SLOWED OR STOPPING
 Apparent Factors: NOT APPLICABLE, NOT APPLICABLE

County: Dutchess Muni: Fishkill(T) Ref. Marker: 9D82033012 Street: ROUTE 9D

9/1/2009 Tue 16:11 PM Persons Killed: 0 Persons Injured: 1 Extent of Injuries: C **Case: 2009-33178394**
Accident Class: PROPERTY DAMAGE AND INJURY Police Agency: Num of Veh: 2
Type Of Accident: COLLISION WITH MOTOR VEHICLE Traffic Control: TRAFFIC SIGNAL
Manner of Collision: REAR END Weather: CLEAR
Road Surface Condition: DRY Road Char.: STRAIGHT AND LEVEL Light Condition: DAYLIGHT
Loc. of Ped/Bicycle: NOT APPLICABLE Action of Ped/Bicycle: NOT APPLICABLE

Veh :1 CAR/VAN/PICKUP Registered Weight: 5694 State of Registration: NY
Num of Occupants: 2 Driver's Age: 35 Sex: F Citation Issued: N
Direction of Travel: NORTH Public Property Damage: N School Bus Involved: N
Pre-Accd Action: SLOWED OR STOPPING
Apparent Factors: NOT APPLICABLE, UNKNOWN

Accident Location Information System (ALIS)

Date: 11/15/10 11:54

Accident Verbal Description Report

Page: 261

5926 VDR NYS RT 9D from I 84 Exit 11 E.bound Ramps to CR 28**Data in this report covers the period Jun 30, 2005 - Jun 30, 2010****Complete Accident data from NYS DMV is only available thru 6/30/2010**

County: Dutchess Muni: Fishkill(T) Ref. Marker: 9D82033012 Street: ROUTE 9D

***** CONTINUED

Veh :2 CAR/VAN/PICKUP Registered Weight: 3619 State of Registration: NY
 Num of Occupants: 1 Driver's Age: 21 Sex: F Citation Issued: N
 Direction of Travel: NORTH Public Property Damage: N School Bus Involved: N
 Pre-Accd Action: GOING STRAIGHT AHEAD
 Apparent Factors: DRIVER INATTENTION, UNKNOWN

County: Dutchess Muni: Fishkill(T) Ref. Marker: 9D82033008 Street: ROUTE 9D

77 Meters East of Vellano Dr

9/3/2009 Thu 22:11 PM Persons Killed: 0 Persons Injured: 0 Extent of Injuries: **Case: 2009-33178380**
 Accident Class: PROPERTY DAMAGE Police Agency: Num of Veh: 2
 Type Of Accident: COLLISION WITH MOTOR VEHICLE Traffic Control: NO PASSING ZONE
 Manner of Collision: REAR END Weather: CLEAR
 Road Surface Condition: DRY Road Char.: STRAIGHT AND LEVEL Light Condition: DARK-ROAD LIGHTED
 Loc. of Ped/Bicycle: NOT APPLICABLE Action of Ped/Bicycle: NOT APPLICABLE

Veh :1 CAR/VAN/PICKUP Registered Weight: 2834 State of Registration: NY
 Num of Occupants: 1 Driver's Age: 51 Sex: M Citation Issued: N
 Direction of Travel: SOUTH Public Property Damage: N School Bus Involved: N
 Pre-Accd Action: STOPPED IN TRAFFIC
 Apparent Factors: UNKNOWN, UNKNOWN

Veh :2 CAR/VAN/PICKUP Registered Weight: 2878 State of Registration: NY
 Num of Occupants: 1 Driver's Age: 19 Sex: M Citation Issued: N
 Direction of Travel: SOUTH Public Property Damage: N School Bus Involved: N
 Pre-Accd Action: STARTING IN TRAFFIC
 Apparent Factors: FOLLOWING TOO CLOSELY, UNKNOWN

County: Dutchess Muni: Fishkill(T) Ref. Marker: 9D82033028 Street: ROUTE 9D

152 Meters North of BAXTERTOWN RD

9/5/2009 Sat 04:11 AM Persons Killed: 0 Persons Injured: 1 Extent of Injuries: B **Case: 2009-33178382**
 Accident Class: PROPERTY DAMAGE AND INJURY Police Agency: Num of Veh: 1
 Type Of Accident: OVERTURNED Traffic Control: UNKNOWN
 Manner of Collision: OTHER Weather: UNKNOWN
 Road Surface Condition: UNKNOWN Road Char.: UNKNOWN Light Condition: UNKNOWN
 Loc. of Ped/Bicycle: NOT APPLICABLE Action of Ped/Bicycle: NOT APPLICABLE

Veh :1 CAR/VAN/PICKUP Registered Weight: State of Registration: OH
 Num of Occupants: 1 Driver's Age: 38 Sex: M Citation Issued: Y
 Direction of Travel: NORTH Public Property Damage: N School Bus Involved: N
 Pre-Accd Action: GOING STRAIGHT AHEAD
 Apparent Factors: ALCOHOL INVOLVEMENT, UNKNOWN

County: Dutchess Muni: Wappinger(T) Ref. Marker: 9D82033038 Street: ROUTE 9D
 27 Meters South of Old State Rd

10/2/2009 Fri 16:11 PM Persons Killed: 0 Persons Injured: 0 Extent of Injuries: **Case: 2009-33160198**
 Accident Class: PROPERTY DAMAGE Police Agency: Num of Veh: 2
 Type Of Accident: COLLISION WITH MOTOR VEHICLE Traffic Control: NONE
 Manner of Collision: REAR END Weather: CLOUDY
 Road Surface Condition: DRY Road Char.: CURVE AND GRADE Light Condition: DAYLIGHT
 Loc. of Ped/Bicycle: NOT APPLICABLE Action of Ped/Bicycle: NOT APPLICABLE

Accident Location Information System (ALIS)

Date: 11/15/10 11:54

Accident Verbal Description Report

Page: 262

5926 VDR NYS RT 9D from I 84 Exit 11 E.bound Ramps to CR 28**Data in this report covers the period Jun 30, 2005 - Jun 30, 2010****Complete Accident data from NYS DMV is only available thru 6/30/2010**

County: Dutchess Muni: Wappinger(T) Ref. Marker: 9D82033038 Street: ROUTE 9D

***** CONTINUED

Veh :1 CAR/VAN/PICKUP Registered Weight: 3049 State of Registration: NY
 Num of Occupants: 1 Driver's Age: 74 Sex: F Citation Issued: Y
 Direction of Travel: NORTH Public Property Damage: N School Bus Involved: N
 Pre-Accd Action: MAKING RIGHT TURN
 Apparent Factors: DRIVER INATTENTION, NOT APPLICABLE

Veh :2 CAR/VAN/PICKUP Registered Weight: 3024 State of Registration: NY
 Num of Occupants: 3 Driver's Age: 21 Sex: M Citation Issued: N
 Direction of Travel: NORTH Public Property Damage: N School Bus Involved: N
 Pre-Accd Action: STOPPED IN TRAFFIC
 Apparent Factors: NOT APPLICABLE, NOT APPLICABLE

County: Dutchess Muni: Wappinger(T) Ref. Marker: 9D82033033 Street: STATE HWY 9D

151 Meters North of Popula Blvd

12/6/2009 Sun 01:11 AM Persons Killed: 0 Persons Injured: 1 Extent of Injuries: C **Case: 2009-33257467**
 Accident Class: PROPERTY DAMAGE AND INJURY Police Agency: Num of Veh: 1
 Type Of Accident: COLL. W/LIGHT SUPPORT/UTILITY POLE Traffic Control: NONE
 Manner of Collision: OTHER Weather: CLOUDY
 Road Surface Condition: WET Road Char.: STRAIGHT AND LEVEL Light Condition: DARK-ROAD UNLIGHTED
 Loc. of Ped/Bicycle: NOT APPLICABLE Action of Ped/Bicycle: NOT APPLICABLE

Veh :1 CAR/VAN/PICKUP Registered Weight: State of Registration: NY
 Num of Occupants: 2 Driver's Age: 25 Sex: F Citation Issued: Y
 Direction of Travel: NORTH Public Property Damage: N School Bus Involved: N
 Pre-Accd Action: GOING STRAIGHT AHEAD
 Apparent Factors: ALCOHOL INVOLVEMENT, FELL ASLEEP

County: Dutchess Muni: Wappinger(T) Ref. Marker: 9D82033047 Street: ROUTE 9D

AT INTERSECTION WITH ALPINE DR

12/9/2009 Wed 06:11 AM Persons Killed: 0 Persons Injured: 0 Extent of Injuries: **Case: 2009-33262948**
 Accident Class: PROPERTY DAMAGE Police Agency: Num of Veh: 2
 Type Of Accident: COLLISION WITH MOTOR VEHICLE Traffic Control: NO PASSING ZONE
 Manner of Collision: REAR END Weather: SNOW
 Road Surface Condition: SNOW/ICE Road Char.: STRAIGHT AND LEVEL Light Condition: DAYLIGHT
 Loc. of Ped/Bicycle: NOT APPLICABLE Action of Ped/Bicycle: NOT APPLICABLE

Veh :1	CAR/VAN/PICKUP	Registered Weight:	State of Registration: CT
	Num of Occupants: 1	Driver's Age: 59	Sex: M Citation Issued: N
	Direction of Travel: SOUTH	Public Property Damage: N	School Bus Involved: N
	Pre-Accd Action: STOPPED IN TRAFFIC		
	Apparent Factors: NOT APPLICABLE, NOT APPLICABLE		
Veh :2	TRUCK	Registered Weight:	State of Registration: NY
	Num of Occupants: 1	Driver's Age: 24	Sex: M Citation Issued: N
	Direction of Travel: SOUTH	Public Property Damage: N	School Bus Involved: N
	Pre-Accd Action: SLOWED OR STOPPING		
	Apparent Factors: UNSAFE SPEED, PAVEMENT SLIPPERY		

Accident Location Information System (ALIS)

Date: 11/15/10 11:54

Accident Verbal Description Report

Page: 263

5926 VDR NYS RT 9D from I 84 Exit 11 E.bound Ramps to CR 28**Data in this report covers the period Jun 30, 2005 - Jun 30, 2010****Complete Accident data from NYS DMV is only available thru 6/30/2010**County: Dutchess Muni: Wappinger(T) Ref. Marker: 9D82033038 Street: ROUTE 9D
16 Meters South of Old State Rd

10/9/2009 Fri 10:11 AM Persons Killed: 0 Persons Injured: 1 Extent of Injuries: A **Case: 2009-33172828**
 Accident Class: INJURY Police Agency: Num of Veh: 3
 Type Of Accident: COLLISION WITH MOTOR VEHICLE Traffic Control: NONE
 Manner of Collision: OTHER Weather: RAIN
 Road Surface Condition: WET Road Char.: STRAIGHT/ GRADE Light Condition: DAYLIGHT
 Loc. of Ped/Bicycle: NOT APPLICABLE Action of Ped/Bicycle: NOT APPLICABLE

Veh :1 CAR/VAN/PICKUP Registered Weight: State of Registration: TN
 Num of Occupants: 1 Driver's Age: 25 Sex: M Citation Issued: N
 Direction of Travel: NORTH Public Property Damage: N School Bus Involved: N
 Pre-Accd Action: GOING STRAIGHT AHEAD
 Apparent Factors: FOLLOWING TOO CLOSELY, NOT APPLICABLE

Veh :2 CAR/VAN/PICKUP Registered Weight: 3327 State of Registration: NY
 Num of Occupants: 1 Driver's Age: 35 Sex: M Citation Issued: N
 Direction of Travel: WEST Public Property Damage: N School Bus Involved: N
 Pre-Accd Action: MAKING LEFT TURN
 Apparent Factors: NOT APPLICABLE, NOT APPLICABLE

Veh :3 CAR/VAN/PICKUP Registered Weight: 3059 State of Registration: NY
 Num of Occupants: 1 Driver's Age: 28 Sex: F Citation Issued: N
 Direction of Travel: NORTH Public Property Damage: N School Bus Involved: N
 Pre-Accd Action: GOING STRAIGHT AHEAD
 Apparent Factors: NOT APPLICABLE, NOT APPLICABLE

County: Dutchess Muni: Wappinger(T) Ref. Marker: 9D82033052 Street: ROUTE 9D
135 Meters North of Ketchamtown Rd

10/24/2009 Sat 12:11 PM Persons Killed: 0 Persons Injured: 0 Extent of Injuries: **Case: 2009-33184761**
 Accident Class: PROPERTY DAMAGE Police Agency: Num of Veh: 2
 Type Of Accident: COLLISION WITH MOTOR VEHICLE Traffic Control: NONE
 Manner of Collision: REAR END Weather: RAIN
 Road Surface Condition: WET Road Char.: STRAIGHT/ GRADE Light Condition: DAYLIGHT
 Loc. of Ped/Bicycle: NOT APPLICABLE Action of Ped/Bicycle: NOT APPLICABLE

Veh :2 CAR/VAN/PICKUP Registered Weight: 2504 State of Registration: NY

Num of Occupants: 1 Driver's Age: 17 Sex: F Citation Issued: N
Direction of Travel: NORTH Public Property Damage: N School Bus Involved: N
Pre-Accd Action: GOING STRAIGHT AHEAD
Apparent Factors: DRIVER INATTENTION, PAVEMENT SLIPPERY

Veh :1 CAR/VAN/PICKUP Registered Weight: 2482 State of Registration: NY
Num of Occupants: 1 Driver's Age: 26 Sex: M Citation Issued: N
Direction of Travel: NORTH Public Property Damage: N School Bus Involved: N
Pre-Accd Action: STOPPED IN TRAFFIC
Apparent Factors: NOT APPLICABLE, NOT APPLICABLE

Accident Location Information System (ALIS)

Date: 11/15/10 11:54

Accident Verbal Description Report

Page: 264

5926 VDR NYS RT 9D from I 84 Exit 11 E.bound Ramps to CR 28**Data in this report covers the period Jun 30, 2005 - Jun 30, 2010****Complete Accident data from NYS DMV is only available thru 6/30/2010**

County: Dutchess Muni: Wappinger(T) Ref. Marker: 9D82033053 Street: ROUTE 9D
10/22/2009 Thu 17:11 PM Persons Killed: 0 Persons Injured: 1 Extent of Injuries: C **Case: 2009-33185586**
 Accident Class: PROPERTY DAMAGE AND INJURY Police Agency: Num of Veh: 2
 Type Of Accident: COLLISION WITH MOTOR VEHICLE Traffic Control: NO PASSING ZONE
 Manner of Collision: REAR END Weather: CLEAR
 Road Surface Condition: DRY Road Char.: STRAIGHT AND LEVEL Light Condition: DAYLIGHT
 Loc. of Ped/Bicycle: NOT APPLICABLE Action of Ped/Bicycle: NOT APPLICABLE

Veh :1 CAR/VAN/PICKUP Registered Weight: 3365 State of Registration: NY
 Num of Occupants: 2 Driver's Age: 60 Sex: M Citation Issued: N
 Direction of Travel: NORTH Public Property Damage: N School Bus Involved: N
 Pre-Accd Action: STOPPED IN TRAFFIC
 Apparent Factors: NOT APPLICABLE, FOLLOWING TOO CLOSELY

Veh :2 CAR/VAN/PICKUP Registered Weight: 3311 State of Registration: NY
 Num of Occupants: 3 Driver's Age: 62 Sex: F Citation Issued: N
 Direction of Travel: NORTH Public Property Damage: N School Bus Involved: N
 Pre-Accd Action: GOING STRAIGHT AHEAD
 Apparent Factors: UNKNOWN, NOT APPLICABLE

County: Dutchess Muni: Fishkill(T) Ref. Marker: 9D82033028 Street: ROUTE 9D
 45 Meters North of Baxtertown Rd
12/25/2009 Fri 23:11 PM Persons Killed: 0 Persons Injured: 0 Extent of Injuries: **Case: 2009-33285362**
 Accident Class: NON-REPORTABLE Police Agency: Num of Veh: 1
 Type Of Accident: COLLISION WITH OTHER FIXED OBJECT Traffic Control: NONE
 Manner of Collision: OTHER Weather: SLEET/HAIL/FREEZING RAIN
 Road Surface Condition: SNOW/ICE Road Char.: CURVE AND GRADE Light Condition: DARK-ROAD UNLIGHTED
 Loc. of Ped/Bicycle: NOT APPLICABLE Action of Ped/Bicycle: NOT APPLICABLE

Veh :1 CAR/VAN/PICKUP Registered Weight: State of Registration: NY
 Num of Occupants: 1 Driver's Age: 19 Sex: M Citation Issued: N
 Direction of Travel: NORTH Public Property Damage: N School Bus Involved: N
 Pre-Accd Action: GOING STRAIGHT AHEAD
 Apparent Factors: UNSAFE SPEED, PAVEMENT SLIPPERY

County: Dutchess Muni: Wappinger(T) Ref. Marker: 9D82033054 Street: STATE HWY 9D
12/31/2009 Thu 16:11 PM Persons Killed: 0 Persons Injured: 0 Extent of Injuries: **Case: 2009-33292216**

Accident Class: NON-REPORTABLE	Police Agency:	Num of Veh: 2
Type Of Accident: COLLISION WITH MOTOR VEHICLE	Traffic Control: TRAFFIC SIGNAL	
Manner of Collision: REAR END	Weather: CLOUDY	
Road Surface Condition: WET	Road Char.: STRAIGHT AND LEVEL	Light Condition: DARK-ROAD LIGHTED
Loc. of Ped/Bicycle: NOT APPLICABLE	Action of Ped/Bicycle: NOT APPLICABLE	

Veh :1	CAR/VAN/PICKUP	Registered Weight:	State of Registration: NY
	Num of Occupants: 3	Driver's Age: 21	Sex: F
	Direction of Travel: NORTH	Public Property Damage: N	Citation Issued: N
	Pre-Accd Action: STOPPED IN TRAFFIC		School Bus Involved: N
	Apparent Factors: NOT APPLICABLE, NOT APPLICABLE		

Accident Location Information System (ALIS)

Date: 11/15/10 11:54

Accident Verbal Description Report

Page: 265

5926 VDR NYS RT 9D from I 84 Exit 11 E.bound Ramps to CR 28**Data in this report covers the period Jun 30, 2005 - Jun 30, 2010****Complete Accident data from NYS DMV is only available thru 6/30/2010**

County: Dutchess Muni: Wappinger(T) Ref. Marker: 9D82033054 Street: STATE HWY 9D

***** CONTINUED

Veh :2 CAR/VAN/PICKUP Registered Weight: State of Registration: MD
 Num of Occupants: 1 Driver's Age: 23 Sex: M Citation Issued: N
 Direction of Travel: NORTH Public Property Damage: N School Bus Involved: N
 Pre-Accd Action: GOING STRAIGHT AHEAD
 Apparent Factors: NOT APPLICABLE, DRIVER INATTENTION

County: Dutchess Muni: Fishkill(T) Ref. Marker: Street: BROCKWAY RD

295 Meters East of Upper Dennings Point Rd

10/5/2009 Mon 15:11 PM Persons Killed: 0 Persons Injured: 0 Extent of Injuries: **Case: 2009-33222518**
 Accident Class: PROPERTY DAMAGE Police Agency: Num of Veh: 3
 Type Of Accident: COLLISION WITH MOTOR VEHICLE Traffic Control: TRAFFIC SIGNAL
 Manner of Collision: OTHER Weather: CLEAR
 Road Surface Condition: DRY Road Char.: STRAIGHT AND LEVEL Light Condition: DAYLIGHT
 Loc. of Ped/Bicycle: NOT APPLICABLE Action of Ped/Bicycle: NOT APPLICABLE

Veh :2 CAR/VAN/PICKUP Registered Weight: 2549 State of Registration: NY
 Num of Occupants: 1 Driver's Age: 43 Sex: F Citation Issued: N
 Direction of Travel: NORTH Public Property Damage: N School Bus Involved: N
 Pre-Accd Action: STOPPED IN TRAFFIC
 Apparent Factors: OTHER (VEHICLE), UNKNOWN

Veh :3 CAR/VAN/PICKUP Registered Weight: 3208 State of Registration: NY
 Num of Occupants: 1 Driver's Age: 33 Sex: M Citation Issued: N
 Direction of Travel: NORTH Public Property Damage: N School Bus Involved: N
 Pre-Accd Action: STOPPED IN TRAFFIC
 Apparent Factors: UNKNOWN, UNKNOWN

Veh :1 CAR/VAN/PICKUP Registered Weight: 3065 State of Registration: NY
 Num of Occupants: 2 Driver's Age: 21 Sex: F Citation Issued: N
 Direction of Travel: NORTH Public Property Damage: N School Bus Involved: N
 Pre-Accd Action: SLOWED OR STOPPING
 Apparent Factors: FOLLOWING TOO CLOSELY, UNKNOWN

County: Dutchess Muni: Fishkill(T) Ref. Marker: 9D82033008 Street: ROUTE 9D

33 Meters East of Vellano Dr

10/1/2009	Thu 15:11 PM	Persons Killed: 0	Persons Injured: 0	Extent of Injuries:	Case: 2009-33263161
	Accident Class: PROPERTY DAMAGE			Police Agency:	Num of Veh: 2
	Type Of Accident: COLLISION WITH MOTOR VEHICLE			Traffic Control: TRAFFIC SIGNAL	
	Manner of Collision: REAR END			Weather: CLOUDY	
	Road Surface Condition: WET	Road Char.: STRAIGHT AND LEVEL		Light Condition: DAYLIGHT	
	Loc. of Ped/Bicycle: NOT APPLICABLE	Action of Ped/Bicycle: NOT APPLICABLE			
Veh :1	CAR/VAN/PICKUP	Registered Weight: 3985		State of Registration: NY	
	Num of Occupants: 1	Driver's Age: 28		Sex: M	Citation Issued: N
	Direction of Travel: NORTH	Public Property Damage: N			School Bus Involved: N
	Pre-Accd Action: STOPPED IN TRAFFIC				
	Apparent Factors: UNKNOWN, UNKNOWN				

Accident Location Information System (ALIS)

Date: 11/15/10 11:54

Accident Verbal Description Report

Page: 266

5926 VDR NYS RT 9D from I 84 Exit 11 E.bound Ramps to CR 28**Data in this report covers the period Jun 30, 2005 - Jun 30, 2010****Complete Accident data from NYS DMV is only available thru 6/30/2010**

County: Dutchess Muni: Fishkill(T) Ref. Marker: 9D82033008 Street: ROUTE 9D

***** CONTINUED

Veh :2 CAR/VAN/PICKUP Registered Weight: 3555 State of Registration: NY
 Num of Occupants: 1 Driver's Age: 38 Sex: M Citation Issued: N
 Direction of Travel: NORTH Public Property Damage: N School Bus Involved: N
 Pre-Accd Action: GOING STRAIGHT AHEAD
 Apparent Factors: OTHER (HUMAN), UNKNOWN

County: Dutchess Muni: Fishkill(T) Ref. Marker: 9D82033010 Street: ROUTE 9D

AT INTERSECTION WITH BROCKWAY RD

10/2/2009 Fri 17:11 PM Persons Killed: 0 Persons Injured: 0 Extent of Injuries: **Case: 2009-33231738**
 Accident Class: PROPERTY DAMAGE Police Agency: Num of Veh: 2
 Type Of Accident: COLLISION WITH MOTOR VEHICLE Traffic Control: NONE
 Manner of Collision: REAR END Weather: CLEAR
 Road Surface Condition: DRY Road Char.: STRAIGHT AND LEVEL Light Condition: DAYLIGHT
 Loc. of Ped/Bicycle: NOT APPLICABLE Action of Ped/Bicycle: NOT APPLICABLE

Veh :1 CAR/VAN/PICKUP Registered Weight: 4386 State of Registration: NY
 Num of Occupants: 1 Driver's Age: 27 Sex: F Citation Issued: N
 Direction of Travel: SOUTH Public Property Damage: N School Bus Involved: N
 Pre-Accd Action: GOING STRAIGHT AHEAD
 Apparent Factors: UNKNOWN, FOLLOWING TOO CLOSELY

Veh :2 CAR/VAN/PICKUP Registered Weight: 2875 State of Registration: NY
 Num of Occupants: 1 Driver's Age: 42 Sex: M Citation Issued: N
 Direction of Travel: SOUTH Public Property Damage: N School Bus Involved: N
 Pre-Accd Action: SLOWED OR STOPPING
 Apparent Factors: UNKNOWN, UNKNOWN

County: Dutchess Muni: Fishkill(T) Ref. Marker: 9D82033018 Street: ROUTE 9D

AT INTERSECTION WITH CASTLE POINT RD

10/10/2009 Sat 13:11 PM Persons Killed: 0 Persons Injured: 0 Extent of Injuries: **Case: 2009-33263150**
 Accident Class: PROPERTY DAMAGE Police Agency: Num of Veh: 2
 Type Of Accident: COLLISION WITH MOTOR VEHICLE Traffic Control: UNKNOWN
 Manner of Collision: REAR END Weather: CLOUDY
 Road Surface Condition: DRY Road Char.: STRAIGHT AND LEVEL Light Condition: DAYLIGHT
 Loc. of Ped/Bicycle: NOT APPLICABLE Action of Ped/Bicycle: NOT APPLICABLE

Veh :2	CAR/VAN/PICKUP	Registered Weight: 3441	State of Registration: NY
	Num of Occupants: 1	Driver's Age: 88	Sex: F Citation Issued: N
	Direction of Travel: SOUTH	Public Property Damage: N	School Bus Involved: N
	Pre-Accd Action: SLOWED OR STOPPING		
	Apparent Factors: FOLLOWING TOO CLOSELY, UNKNOWN		
Veh :1	CAR/VAN/PICKUP	Registered Weight: 4725	State of Registration: NY
	Num of Occupants: 1	Driver's Age: 39	Sex: M Citation Issued: N
	Direction of Travel: SOUTH	Public Property Damage: N	School Bus Involved: N
	Pre-Accd Action: SLOWED OR STOPPING		
	Apparent Factors: NOT APPLICABLE, UNKNOWN		

Accident Location Information System (ALIS)

Date: 11/15/10 11:54

Accident Verbal Description Report

Page: 267

5926 VDR NYS RT 9D from I 84 Exit 11 E.bound Ramps to CR 28**Data in this report covers the period Jun 30, 2005 - Jun 30, 2010****Complete Accident data from NYSDMV is only available thru 6/30/2010**County: Dutchess Muni: Fishkill(T) Ref. Marker: 9D82033022 Street: ROUTE 9D
AT INTERSECTION WITH RED SCHOOLHOUSE RD

10/13/2009 Tue 08:11 AM Persons Killed: 0 Persons Injured: 0 Extent of Injuries: **Case: 2009-33263151**
 Accident Class: PROPERTY DAMAGE Police Agency: Num of Veh: 2
 Type Of Accident: COLLISION WITH MOTOR VEHICLE Traffic Control: TRAFFIC SIGNAL
 Manner of Collision: REAR END Weather: RAIN
 Road Surface Condition: WET Road Char.: STRAIGHT AND LEVEL Light Condition: DAYLIGHT
 Loc. of Ped/Bicycle: NOT APPLICABLE Action of Ped/Bicycle: NOT APPLICABLE

Veh :2 CAR/VAN/PICKUP Registered Weight: State of Registration: NJ
 Num of Occupants: 1 Driver's Age: 24 Sex: F Citation Issued: N
 Direction of Travel: NORTH Public Property Damage: N School Bus Involved: N
 Pre-Accd Action: GOING STRAIGHT AHEAD
 Apparent Factors: UNKNOWN, PAVEMENT SLIPPERY

Veh :1 CAR/VAN/PICKUP Registered Weight: 3049 State of Registration: NY
 Num of Occupants: 2 Driver's Age: 37 Sex: F Citation Issued: N
 Direction of Travel: NORTH Public Property Damage: N School Bus Involved: N
 Pre-Accd Action: STOPPED IN TRAFFIC
 Apparent Factors: UNKNOWN, UNKNOWN

County: Dutchess Muni: Wappinger(T) Ref. Marker: 9D82033030 Street: ROUTE 9D

1/20/2010 Wed 08:11 AM Persons Killed: 0 Persons Injured: 0 Extent of Injuries: **Case: 2010-33305813**
 Accident Class: NON-REPORTABLE Police Agency: Num of Veh: 2
 Type Of Accident: COLLISION WITH MOTOR VEHICLE Traffic Control: TRAFFIC SIGNAL
 Manner of Collision: REAR END Weather: CLOUDY
 Road Surface Condition: WET Road Char.: STRAIGHT/ GRADE Light Condition: DAYLIGHT
 Loc. of Ped/Bicycle: NOT APPLICABLE Action of Ped/Bicycle: NOT APPLICABLE

Veh :1 CAR/VAN/PICKUP Registered Weight: State of Registration: NY
 Num of Occupants: 1 Driver's Age: 46 Sex: M Citation Issued: N
 Direction of Travel: SOUTH Public Property Damage: N School Bus Involved: N
 Pre-Accd Action: STARTING IN TRAFFIC
 Apparent Factors: NOT APPLICABLE, NOT APPLICABLE

Veh :2 CAR/VAN/PICKUP Registered Weight: State of Registration: NY
 Num of Occupants: 1 Driver's Age: 40 Sex: M Citation Issued: N

Direction of Travel: SOUTH

Public Property Damage: N

School Bus Involved: N

Pre-Accd Action: STARTING IN TRAFFIC

Apparent Factors: FOLLOWING TOO CLOSELY, NOT APPLICABLE

County: Dutchess Muni: Wappinger(T) Ref. Marker: 9D82033054 Street: ROUTE 9D

1/2/2009

Fri 10:11 AM

Persons Killed: 0

Persons Injured: 0

Extent of Injuries:

Case: 2009-33307584

Accident Class: PROPERTY DAMAGE

Police Agency:

Num of Veh: 2

Type Of Accident: COLLISION WITH MOTOR VEHICLE

Traffic Control: UNKNOWN

Manner of Collision: SIDESWIPE

Weather: UNKNOWN

Road Surface Condition: UNKNOWN

Road Char.: UNKNOWN

Light Condition: UNKNOWN

Loc. of Ped/Bicycle: NOT APPLICABLE

Action of Ped/Bicycle: NOT APPLICABLE

Accident Location Information System (ALIS)

Date: 11/15/10 11:54

Accident Verbal Description Report

Page: 268

5926 VDR NYS RT 9D from I 84 Exit 11 E.bound Ramps to CR 28**Data in this report covers the period Jun 30, 2005 - Jun 30, 2010****Complete Accident data from NYS DMV is only available thru 6/30/2010**

County: Dutchess Muni: Wappinger(T) Ref. Marker: 9D82033054 Street: ROUTE 9D

***** CONTINUED

Veh :2 OTHER Registered Weight: State of Registration:
 Num of Occupants: 2 Driver's Age: 53 Sex: M Citation Issued: N
 Direction of Travel: UNKNOWN Public Property Damage: N School Bus Involved: N
 Pre-Accd Action: UNKNOWN
 Apparent Factors: UNKNOWN, UNKNOWN

Veh :1 CAR/VAN/PICKUP Registered Weight: 3148 State of Registration: NY
 Num of Occupants: 2 Driver's Age: 69 Sex: M Citation Issued: N
 Direction of Travel: UNKNOWN Public Property Damage: N School Bus Involved: N
 Pre-Accd Action: MAKING LEFT TURN
 Apparent Factors: UNKNOWN, UNKNOWN

County: Dutchess Muni: Fishkill(T) Ref. Marker: 9D82033009 Street: ROUTE 9D

58 Meters East of Ninnie Dr

10/31/2009 Sat 14:11 PM Persons Killed: 0 Persons Injured: 0 Extent of Injuries: **Case: 2009-33197934**
 Accident Class: PROPERTY DAMAGE Police Agency: Num of Veh: 2
 Type Of Accident: COLLISION WITH MOTOR VEHICLE Traffic Control: NO PASSING ZONE
 Manner of Collision: REAR END Weather: CLOUDY
 Road Surface Condition: DRY Road Char.: STRAIGHT/ GRADE Light Condition: DAYLIGHT
 Loc. of Ped/Bicycle: NOT APPLICABLE Action of Ped/Bicycle: NOT APPLICABLE

Veh :2 CAR/VAN/PICKUP Registered Weight: 4120 State of Registration: NY
 Num of Occupants: 2 Driver's Age: 35 Sex: F Citation Issued: N
 Direction of Travel: SOUTH Public Property Damage: N School Bus Involved: N
 Pre-Accd Action: SLOWED OR STOPPING
 Apparent Factors: NOT APPLICABLE, NOT APPLICABLE

Veh :1 CAR/VAN/PICKUP Registered Weight: 4510 State of Registration: NY
 Num of Occupants: 4 Driver's Age: 42 Sex: F Citation Issued: N
 Direction of Travel: SOUTH Public Property Damage: N School Bus Involved: N
 Pre-Accd Action: GOING STRAIGHT AHEAD
 Apparent Factors: FOLLOWING TOO CLOSELY, OUTSIDE CAR DISTRACTION

County: Dutchess Muni: Wappinger(T) Ref. Marker: 9D82033038 Street: ROUTE 9D

21 Meters North of Old State Rd

1/28/2010 Thu 06:11 AM Persons Killed: 0 Persons Injured: 0 Extent of Injuries: **Case: 2010-33317090**
 Accident Class: NON-REPORTABLE Police Agency: Num of Veh: 2
 Type Of Accident: COLLISION WITH MOTOR VEHICLE Traffic Control: NONE
 Manner of Collision: REAR END Weather: SNOW
 Road Surface Condition: SNOW/ICE Road Char.: STRAIGHT/ GRADE Light Condition: DAWN
 Loc. of Ped/Bicycle: NOT APPLICABLE Action of Ped/Bicycle: NOT APPLICABLE

Veh :2 CAR/VAN/PICKUP Registered Weight: State of Registration: NY
 Num of Occupants: 1 Driver's Age: 40 Sex: M Citation Issued: N
 Direction of Travel: NORTH Public Property Damage: N School Bus Involved: N
 Pre-Accd Action: SLOWED OR STOPPING
 Apparent Factors: NOT APPLICABLE, NOT APPLICABLE

Accident Location Information System (ALIS)

Date: 11/15/10 11:54

Accident Verbal Description Report

Page: 265

5926 VDR NYS RT 9D from I 84 Exit 11 E.bound Ramps to CR 28**Data in this report covers the period Jun 30, 2005 - Jun 30, 2010****Complete Accident data from NYS DMV is only available thru 6/30/2010**

County: Dutchess Muni: Wappinger(T) Ref. Marker: 9D82033038 Street: ROUTE 9D

***** CONTINUED

Veh :1 CAR/VAN/PICKUP Registered Weight: State of Registration: NY
 Num of Occupants: 1 Driver's Age: 20 Sex: F Citation Issued: N
 Direction of Travel: NORTH Public Property Damage: N School Bus Involved: N
 Pre-Accd Action: GOING STRAIGHT AHEAD
 Apparent Factors: UNSAFE SPEED, PAVEMENT SLIPPERY

County: Dutchess Muni: Wappinger(T) Ref. Marker: 9D82033032 Street: ROUTE 9D

AT INTERSECTION WITH Popula Blvd

11/17/2009 Tue 14:11 PM Persons Killed: 0 Persons Injured: 1 Extent of Injuries: C **Case: 2009-33206786**
 Accident Class: PROPERTY DAMAGE AND INJURY Police Agency: Num of Veh: 2
 Type Of Accident: COLLISION WITH MOTOR VEHICLE Traffic Control: NONE
 Manner of Collision: RIGHT ANGLE Weather: CLEAR
 Road Surface Condition: DRY Road Char.: STRAIGHT/ GRADE Light Condition: DAYLIGHT
 Loc. of Ped/Bicycle: NOT APPLICABLE Action of Ped/Bicycle: NOT APPLICABLE

Veh :1 CAR/VAN/PICKUP Registered Weight: 4988 State of Registration: NY
 Num of Occupants: 2 Driver's Age: 29 Sex: M Citation Issued: N
 Direction of Travel: NORTH Public Property Damage: N School Bus Involved: N
 Pre-Accd Action: MAKING LEFT TURN
 Apparent Factors: NOT APPLICABLE, DRIVER INATTENTION

Veh :2 CAR/VAN/PICKUP Registered Weight: 3350 State of Registration: NY
 Num of Occupants: 3 Driver's Age: 24 Sex: F Citation Issued: N
 Direction of Travel: SOUTH Public Property Damage: N School Bus Involved: N
 Pre-Accd Action: GOING STRAIGHT AHEAD
 Apparent Factors: NOT APPLICABLE, NOT APPLICABLE

County: Dutchess Muni: Wappinger(T) Ref. Marker: 9D82033048 Street: ROUTE 9D

25 Meters South of Misk Ln

10/29/2009 Thu 18:11 PM Persons Killed: 0 Persons Injured: 1 Extent of Injuries: B **Case: 2009-33219003**
 Accident Class: PROPERTY DAMAGE AND INJURY Police Agency: Num of Veh: 2
 Type Of Accident: COLLISION WITH MOTOR VEHICLE Traffic Control: NO PASSING ZONE
 Manner of Collision: SIDESWIPE Weather: CLEAR
 Road Surface Condition: DRY Road Char.: STRAIGHT AND LEVEL Light Condition: DUSK
 Loc. of Ped/Bicycle: NOT APPLICABLE Action of Ped/Bicycle: NOT APPLICABLE

Veh :1	CAR/VAN/PICKUP	Registered Weight: 3335	State of Registration: NY
	Num of Occupants: 1	Driver's Age: 71	Sex: M Citation Issued: Y
	Direction of Travel: NORTH	Public Property Damage: Y	School Bus Involved: N
	Pre-Accd Action: OTHER		
	Apparent Factors: FELL ASLEEP, NOT APPLICABLE		
Veh :2	CAR/VAN/PICKUP	Registered Weight: 3482	State of Registration: NY
	Num of Occupants: 1	Driver's Age: 53	Sex: M Citation Issued: N
	Direction of Travel: SOUTH	Public Property Damage: Y	School Bus Involved: N
	Pre-Accd Action: GOING STRAIGHT AHEAD		
	Apparent Factors: NOT APPLICABLE, NOT APPLICABLE		

Accident Location Information System (ALIS)

Date: 11/15/10 11:54

Accident Verbal Description Report

Page: 27C

5926 VDR NYS RT 9D from I 84 Exit 11 E.bound Ramps to CR 28**Data in this report covers the period Jun 30, 2005 - Jun 30, 2010****Complete Accident data from NYS DMV is only available thru 6/30/2010**County: Dutchess Muni: Wappinger(T) Ref. Marker: Street: OLD HOPEWELL RD
234 Meters West of Dean Pl

10/31/2009 Sat 17:11 PM Persons Killed: 0 Persons Injured: 1 Extent of Injuries: C **Case: 2009-33219370**
 Accident Class: INJURY Police Agency: Num of Veh: 1
 Type Of Accident: COLLISION WITH BICYCLIST Traffic Control: TRAFFIC SIGNAL
 Manner of Collision: OTHER Weather: RAIN
 Road Surface Condition: WET Road Char.: STRAIGHT AND LEVEL Light Condition: DUSK
 Loc. of Ped/Bicycle: PED/BICYCLIST NOT AT INTERSECTION Action of Ped/Bicycle: CROSSING AGAINST SIGNAL

Veh :1 CAR/VAN/PICKUP Registered Weight: 2473 State of Registration: NY
 Num of Occupants: 1 Driver's Age: 18 Sex: F Citation Issued: N
 Direction of Travel: NORTH-WEST Public Property Damage: N School Bus Involved: N
 Pre-Accd Action: MAKING LEFT TURN
 Apparent Factors: DRIVER INATTENTION, NOT APPLICABLE

Veh :2 BICYCLE Registered Weight: State of Registration:
 Num of Occupants: 1 Driver's Age: 38 Sex: M Citation Issued: N
 Direction of Travel: SOUTH Public Property Damage: N School Bus Involved: N
 Pre-Accd Action: GOING STRAIGHT AHEAD
 Apparent Factors: FAILURE TO YIELD RIGHT OF WAY, DRIVER INATTENTION

County: Dutchess Muni: Fishkill(T) Ref. Marker: 9D82033011 Street: ROUTE 9D
56 Meters West of Fotis Pl

10/31/2009 Sat 18:11 PM Persons Killed: 0 Persons Injured: 1 Extent of Injuries: C **Case: 2009-33265194**
 Accident Class: INJURY Police Agency: Num of Veh: 2
 Type Of Accident: COLLISION WITH MOTOR VEHICLE Traffic Control: TRAFFIC SIGNAL
 Manner of Collision: LEFT TURN (AGAINST OTHER CAR) Weather: RAIN
 Road Surface Condition: WET Road Char.: STRAIGHT AND LEVEL Light Condition: DARK-ROAD LIGHTED
 Loc. of Ped/Bicycle: NOT APPLICABLE Action of Ped/Bicycle: NOT APPLICABLE

Veh :1 CAR/VAN/PICKUP Registered Weight: 2461 State of Registration: NY
 Num of Occupants: 1 Driver's Age: 27 Sex: M Citation Issued: Y
 Direction of Travel: SOUTH Public Property Damage: N School Bus Involved: N
 Pre-Accd Action: GOING STRAIGHT AHEAD
 Apparent Factors: PAVEMENT SLIPPERY, UNKNOWN

Veh :2 CAR/VAN/PICKUP Registered Weight: State of Registration: NY

Num of Occupants: 1

Driver's Age: 19

Sex: F

Citation Issued: N

Direction of Travel: WEST

Public Property Damage: N

School Bus Involved: N

Pre-Accd Action: MAKING LEFT TURN

Apparent Factors: UNKNOWN, FAILURE TO YIELD RIGHT OF WAY

County: Dutchess Muni: Fishkill(T) Ref. Marker: 9D82033022 Street: RED SCHOOLHOUSE RD

AT INTERSECTION WITH STATE HWY 9D

10/16/2009 Fri 07:11 AM Persons Killed: 0 Persons Injured: 1 Extent of Injuries: C **Case: 2009-33263156**
Accident Class: INJURY Police Agency: Num of Veh: 2
Type Of Accident: COLLISION WITH MOTOR VEHICLE Traffic Control: TRAFFIC SIGNAL
Manner of Collision: REAR END Weather: RAIN
Road Surface Condition: WET Road Char.: STRAIGHT AND LEVEL Light Condition: DAYLIGHT
Loc. of Ped/Bicycle: NOT APPLICABLE Action of Ped/Bicycle: NOT APPLICABLE

Accident Location Information System (ALIS)

Date: 11/15/10 11:54

Accident Verbal Description Report

Page: 271

5926 VDR NYS RT 9D from I 84 Exit 11 E.bound Ramps to CR 28**Data in this report covers the period Jun 30, 2005 - Jun 30, 2010****Complete Accident data from NYS DMV is only available thru 6/30/2010**

County: Dutchess Muni: Fishkill(T) Ref. Marker: 9D82033022 Street: RED SCHOOLHOUSE RD

***** CONTINUED

Veh :2 CAR/VAN/PICKUP Registered Weight: State of Registration: NY
 Num of Occupants: 1 Driver's Age: 33 Sex: F Citation Issued: N
 Direction of Travel: WEST Public Property Damage: N School Bus Involved: N
 Pre-Accd Action: GOING STRAIGHT AHEAD
 Apparent Factors: PAVEMENT SLIPPERY, UNKNOWN

Veh :1 CAR/VAN/PICKUP Registered Weight: 3485 State of Registration: NY
 Num of Occupants: 1 Driver's Age: 41 Sex: F Citation Issued: N
 Direction of Travel: WEST Public Property Damage: N School Bus Involved: N
 Pre-Accd Action: STOPPED IN TRAFFIC
 Apparent Factors: NOT APPLICABLE, UNKNOWN

County: Dutchess Muni: Fishkill(T) Ref. Marker: 9D82033022 Street: ROUTE 9D
 AT INTERSECTION WITH RED SCHOOLHOUSE RD

10/20/2009 Tue 08:11 AM Persons Killed: 0 Persons Injured: 1 Extent of Injuries: C **Case: 2009-33231129**
 Accident Class: INJURY Police Agency: Num of Veh: 2
 Type Of Accident: COLLISION WITH MOTOR VEHICLE Traffic Control: TRAFFIC SIGNAL
 Manner of Collision: REAR END Weather: CLEAR
 Road Surface Condition: DRY Road Char.: STRAIGHT AND LEVEL Light Condition: DAYLIGHT
 Loc. of Ped/Bicycle: NOT APPLICABLE Action of Ped/Bicycle: NOT APPLICABLE

Veh :2 OTHER Registered Weight: State of Registration:
 Num of Occupants: 0 Driver's Age: Sex: Citation Issued:
 Direction of Travel: SOUTH Public Property Damage: N School Bus Involved: N
 Pre-Accd Action: UNKNOWN
 Apparent Factors: FOLLOWING TOO CLOSELY, UNKNOWN

Veh :1 CAR/VAN/PICKUP Registered Weight: 3351 State of Registration: NY
 Num of Occupants: 1 Driver's Age: 54 Sex: F Citation Issued: N
 Direction of Travel: SOUTH Public Property Damage: N School Bus Involved: N
 Pre-Accd Action: STOPPED IN TRAFFIC
 Apparent Factors: UNKNOWN, NOT APPLICABLE

County: Dutchess Muni: Wappinger(T) Ref. Marker: 9D82033038 Street: ROUTE 9D

AT INTERSECTION WITH OLD STATE RD

10/26/2009	Mon 01:11 AM	Persons Killed: 0	Persons Injured: 0	Extent of Injuries:	Case: 2009-33209813
	Accident Class: PROPERTY DAMAGE			Police Agency:	Num of Veh: 1
	Type Of Accident: COLLISION WITH DEER			Traffic Control: NO PASSING ZONE	
	Manner of Collision: OTHER			Weather: CLEAR	
	Road Surface Condition: DRY	Road Char.: CURVE AND LEVEL		Light Condition: DARK-ROAD LIGHTED	
	Loc. of Ped/Bicycle: NOT APPLICABLE			Action of Ped/Bicycle: NOT APPLICABLE	
Veh :1	CAR/VAN/PICKUP	Registered Weight: 4693		State of Registration: NY	
	Num of Occupants: 5	Driver's Age: 45		Sex: M	Citation Issued: N
	Direction of Travel: SOUTH	Public Property Damage: N			School Bus Involved: N
	Pre-Accd Action: GOING STRAIGHT AHEAD				
	Apparent Factors: ANIMAL'S ACTION, UNKNOWN				

Accident Location Information System (ALIS)

Date: 11/15/10 11:54

Accident Verbal Description Report

Page: 272

5926 VDR NYS RT 9D from I 84 Exit 11 E.bound Ramps to CR 28**Data in this report covers the period Jun 30, 2005 - Jun 30, 2010****Complete Accident data from NYS DMV is only available thru 6/30/2010**County: Dutchess Muni: Wappinger(T) Ref. Marker: 9D82033052 Street: STATE HWY 9D
93 Meters North of Ketchamtown Rd

11/24/2009 Tue 17:11 PM Persons Killed: 0 Persons Injured: 0 Extent of Injuries: **Case: 2009-33219013**
 Accident Class: PROPERTY DAMAGE Police Agency: Num of Veh: 2
 Type Of Accident: COLLISION WITH MOTOR VEHICLE Traffic Control: NO PASSING ZONE
 Manner of Collision: REAR END Weather: CLOUDY
 Road Surface Condition: DRY Road Char.: STRAIGHT AND LEVEL Light Condition: DARK-ROAD LIGHTED
 Loc. of Ped/Bicycle: NOT APPLICABLE Action of Ped/Bicycle: NOT APPLICABLE

Veh :1 CAR/VAN/PICKUP Registered Weight: 3250 State of Registration: NY
 Num of Occupants: 1 Driver's Age: 31 Sex: M Citation Issued: N
 Direction of Travel: NORTH Public Property Damage: N School Bus Involved: N
 Pre-Accd Action: GOING STRAIGHT AHEAD
 Apparent Factors: DRIVER INATTENTION, NOT APPLICABLE

Veh :2 CAR/VAN/PICKUP Registered Weight: 2544 State of Registration: NY
 Num of Occupants: 1 Driver's Age: 57 Sex: M Citation Issued: N
 Direction of Travel: NORTH Public Property Damage: N School Bus Involved: N
 Pre-Accd Action: STOPPED IN TRAFFIC
 Apparent Factors: NOT APPLICABLE, NOT APPLICABLE

County: Dutchess Muni: Wappinger(T) Ref. Marker: 9D82033037 Street: ROUTE 9D
68 Meters South of Stoneykill Rd

1/28/2010 Thu 06:11 AM Persons Killed: 0 Persons Injured: 0 Extent of Injuries: **Case: 2010-33331923**
 Accident Class: PROPERTY DAMAGE Police Agency: Num of Veh: 2
 Type Of Accident: COLLISION WITH MOTOR VEHICLE Traffic Control: NONE
 Manner of Collision: SIDESWIPE Weather: SNOW
 Road Surface Condition: SNOW/ICE Road Char.: STRAIGHT/ GRADE Light Condition: DAWN
 Loc. of Ped/Bicycle: NOT APPLICABLE Action of Ped/Bicycle: NOT APPLICABLE

Veh :1 CAR/VAN/PICKUP Registered Weight: 5100 State of Registration: NY
 Num of Occupants: 1 Driver's Age: 56 Sex: M Citation Issued: N
 Direction of Travel: SOUTH Public Property Damage: N School Bus Involved: N
 Pre-Accd Action: GOING STRAIGHT AHEAD
 Apparent Factors: UNSAFE SPEED, FAILURE TO KEEP RIGHT

Veh :2 CAR/VAN/PICKUP Registered Weight: 2716 State of Registration: NY

Num of Occupants: 1

Driver's Age: 38

Sex: F

Citation Issued: N

Direction of Travel: NORTH

Public Property Damage: N

School Bus Involved: N

Pre-Accd Action: GOING STRAIGHT AHEAD

Apparent Factors: NOT APPLICABLE, NOT APPLICABLE

County: Dutchess Muni: Wappinger(T) Ref. Marker: 9D82033037 Street: ROUTE 9D

86 Meters South of Stoneykill Rd

11/1/2009

Sun 13:11 PM

Persons Killed: 0

Persons Injured: 0

Extent of Injuries:

Case: 2009-33225342

Accident Class: NON-REPORTABLE

Police Agency:

Num of Veh: 1

Type Of Accident: COLLISION WITH ANIMAL

Traffic Control: NONE

Manner of Collision: OTHER

Weather: CLEAR

Road Surface Condition: DRY

Road Char.: STRAIGHT AND LEVEL

Light Condition: DAYLIGHT

Loc. of Ped/Bicycle: NOT APPLICABLE

Action of Ped/Bicycle: NOT APPLICABLE

Accident Location Information System (ALIS)

Date: 11/15/10 11:54

Accident Verbal Description Report

Page: 273

5926 VDR NYS RT 9D from I 84 Exit 11 E.bound Ramps to CR 28**Data in this report covers the period Jun 30, 2005 - Jun 30, 2010****Complete Accident data from NYSDMV is only available thru 6/30/2010**

County: Dutchess Muni: Wappinger(T) Ref. Marker: 9D82033037 Street: ROUTE 9D

***** CONTINUED

Veh :1 CAR/VAN/PICKUP Registered Weight: State of Registration: DE
 Num of Occupants: 3 Driver's Age: 43 Sex: F Citation Issued: N
 Direction of Travel: NORTH Public Property Damage: N School Bus Involved: N
 Pre-Accd Action: GOING STRAIGHT AHEAD
 Apparent Factors: ANIMAL'S ACTION, NOT APPLICABLE

County: Dutchess Muni: Fishkill(T) Ref. Marker: 9D82033012 Street: ROUTE 9D

30 Meters East of Fotis Pl

12/6/2009 Sun 11:11 AM Persons Killed: 0 Persons Injured: 2 Extent of Injuries: AC **Case: 2009-33235533**
 Accident Class: PROPERTY DAMAGE AND INJURY Police Agency: Num of Veh: 2
 Type Of Accident: COLLISION WITH MOTOR VEHICLE Traffic Control: TRAFFIC SIGNAL
 Manner of Collision: REAR END Weather: CLOUDY
 Road Surface Condition: WET Road Char.: STRAIGHT AND LEVEL Light Condition: DAYLIGHT
 Loc. of Ped/Bicycle: NOT APPLICABLE Action of Ped/Bicycle: NOT APPLICABLE

Veh :1 TRUCK Registered Weight: 17999 State of Registration: NY
 Num of Occupants: 1 Driver's Age: 41 Sex: M Citation Issued: N
 Direction of Travel: NORTH Public Property Damage: N School Bus Involved: N
 Pre-Accd Action: GOING STRAIGHT AHEAD
 Apparent Factors: FOLLOWING TOO CLOSELY, PAVEMENT SLIPPERY

Veh :2 CAR/VAN/PICKUP Registered Weight: 3426 State of Registration: NY
 Num of Occupants: 2 Driver's Age: 56 Sex: M Citation Issued: N
 Direction of Travel: NORTH Public Property Damage: N School Bus Involved: N
 Pre-Accd Action: STOPPED IN TRAFFIC
 Apparent Factors: NOT APPLICABLE, NOT APPLICABLE

County: Dutchess Muni: Wappinger(T) Ref. Marker: 9D82033032 Street: ROUTE 9D

36 Meters South of Popula Blvd

2/13/2010 Sat 12:11 PM Persons Killed: 0 Persons Injured: 0 Extent of Injuries: **Case: 2010-33344372**
 Accident Class: NON-REPORTABLE Police Agency: Num of Veh: 2
 Type Of Accident: COLLISION WITH MOTOR VEHICLE Traffic Control: NONE
 Manner of Collision: OVERTAKING Weather: CLEAR
 Road Surface Condition: DRY Road Char.: STRAIGHT AND LEVEL Light Condition: DAYLIGHT
 Loc. of Ped/Bicycle: NOT APPLICABLE Action of Ped/Bicycle: NOT APPLICABLE

Veh :1	CAR/VAN/PICKUP	Registered Weight:	State of Registration: NY
	Num of Occupants: 2	Driver's Age: 17	Sex: F Citation Issued: N
	Direction of Travel: NORTH	Public Property Damage: N	School Bus Involved: N
	Pre-Accd Action: SLOWED OR STOPPING		
	Apparent Factors: NOT APPLICABLE, NOT APPLICABLE		
Veh :2	CAR/VAN/PICKUP	Registered Weight:	State of Registration: NY
	Num of Occupants: 1	Driver's Age: 37	Sex: M Citation Issued: Y
	Direction of Travel: NORTH	Public Property Damage: N	School Bus Involved: N
	Pre-Accd Action: GOING STRAIGHT AHEAD		
	Apparent Factors: FOLLOWING TOO CLOSELY, NOT APPLICABLE		

Accident Location Information System (ALIS)

Date: 11/15/10 11:54

Accident Verbal Description Report

Page: 274

5926 VDR NYS RT 9D from I 84 Exit 11 E.bound Ramps to CR 28**Data in this report covers the period Jun 30, 2005 - Jun 30, 2010****Complete Accident data from NYS DMV is only available thru 6/30/2010**

County: Dutchess Muni: Fishkill(T) Ref. Marker: 9D82033002 Street: ROUTE 9D
11/10/2009 Tue 15:11 PM Persons Killed: 0 Persons Injured: 0 Extent of Injuries: **Case: 2009-33254921**
 Accident Class: PROPERTY DAMAGE Police Agency: Num of Veh: 2
 Type Of Accident: COLLISION WITH MOTOR VEHICLE Traffic Control: TRAFFIC SIGNAL
 Manner of Collision: LEFT TURN (WITH OTHER CAR) Weather: CLEAR
 Road Surface Condition: DRY Road Char.: STRAIGHT AND LEVEL Light Condition: DAYLIGHT
 Loc. of Ped/Bicycle: NOT APPLICABLE Action of Ped/Bicycle: NOT APPLICABLE

Veh :1 CAR/VAN/PICKUP Registered Weight: 4170 State of Registration: NY
 Num of Occupants: 1 Driver's Age: 63 Sex: M Citation Issued: N
 Direction of Travel: NORTH-WEST Public Property Damage: N School Bus Involved: N
 Pre-Accd Action: MAKING LEFT TURN
 Apparent Factors: UNKNOWN, UNKNOWN

Veh :2 CAR/VAN/PICKUP Registered Weight: State of Registration: NY
 Num of Occupants: 1 Driver's Age: 32 Sex: M Citation Issued: Y
 Direction of Travel: NORTH Public Property Damage: N School Bus Involved: N
 Pre-Accd Action: MAKING LEFT TURN
 Apparent Factors: TURNING IMPROPER, UNKNOWN

County: Dutchess Muni: Wappinger(T) Ref. Marker: Street: [Route] 9D
 5144 Meters North of Howland Ave
11/8/2009 Sun 17:11 PM Persons Killed: 0 Persons Injured: 0 Extent of Injuries: **Case: 2009-33255594**
 Accident Class: PROPERTY DAMAGE Police Agency: Num of Veh: 2
 Type Of Accident: COLLISION WITH MOTOR VEHICLE Traffic Control: TRAFFIC SIGNAL
 Manner of Collision: LEFT TURN (WITH OTHER CAR) Weather: CLEAR
 Road Surface Condition: DRY Road Char.: STRAIGHT AND LEVEL Light Condition: DARK-ROAD LIGHTED
 Loc. of Ped/Bicycle: NOT APPLICABLE Action of Ped/Bicycle: NOT APPLICABLE

Veh :2 CAR/VAN/PICKUP Registered Weight: 4195 State of Registration: NY
 Num of Occupants: 1 Driver's Age: 45 Sex: F Citation Issued: N
 Direction of Travel: NORTH-EAST Public Property Damage: N School Bus Involved: N
 Pre-Accd Action: MAKING LEFT TURN
 Apparent Factors: UNKNOWN, UNKNOWN

Veh :1 CAR/VAN/PICKUP Registered Weight: 3090 State of Registration: NY
 Num of Occupants: 2 Driver's Age: 36 Sex: F Citation Issued: N

Direction of Travel: SOUTH

Public Property Damage: N

School Bus Involved: N

Pre-Accd Action: STARTING IN TRAFFIC

Apparent Factors: UNKNOWN, UNKNOWN

County: Dutchess Muni: Wappinger(T) Ref. Marker: 9D82033036 Street: ROUTE 9D

188 Meters North of Country Club Ln

12/10/2009

Thu 06:11 AM

Persons Killed: 0

Persons Injured: 0

Extent of Injuries:

Case: 2009-33248931

Accident Class: PROPERTY DAMAGE

Police Agency:

Num of Veh: 3

Type Of Accident: COLLISION WITH MOTOR VEHICLE

Traffic Control: NO PASSING ZONE

Manner of Collision: OTHER

Weather: CLOUDY

Road Surface Condition: DRY

Road Char.: STRAIGHT AND LEVEL

Light Condition: DAWN

Loc. of Ped/Bicycle: NOT APPLICABLE

Action of Ped/Bicycle: NOT APPLICABLE

Accident Location Information System (ALIS)

Date: 11/15/10 11:54

Accident Verbal Description Report

Page: 275

5926 VDR NYS RT 9D from I 84 Exit 11 E.bound Ramps to CR 28**Data in this report covers the period Jun 30, 2005 - Jun 30, 2010****Complete Accident data from NYSDMV is only available thru 6/30/2010**

County: Dutchess Muni: Wappinger(T) Ref. Marker: 9D82033036 Street: ROUTE 9D

**** CONTINUED

Veh :1 CAR/VAN/PICKUP Registered Weight: 3773 State of Registration: NY
 Num of Occupants: 1 Driver's Age: 55 Sex: M Citation Issued: N
 Direction of Travel: NORTH Public Property Damage: N School Bus Involved: N
 Pre-Accd Action: GOING STRAIGHT AHEAD
 Apparent Factors: FOLLOWING TOO CLOSELY, NOT APPLICABLE

Veh :2 CAR/VAN/PICKUP Registered Weight: 4818 State of Registration: NY
 Num of Occupants: 1 Driver's Age: 36 Sex: M Citation Issued: N
 Direction of Travel: NORTH Public Property Damage: N School Bus Involved: N
 Pre-Accd Action: GOING STRAIGHT AHEAD
 Apparent Factors: FOLLOWING TOO CLOSELY, NOT APPLICABLE

Veh :3 CAR/VAN/PICKUP Registered Weight: 3322 State of Registration: NY
 Num of Occupants: 1 Driver's Age: 53 Sex: M Citation Issued: N
 Direction of Travel: NORTH Public Property Damage: N School Bus Involved: N
 Pre-Accd Action: STOPPED IN TRAFFIC
 Apparent Factors: NOT APPLICABLE, NOT APPLICABLE

County: Dutchess Muni: Fishkill(T) Ref. Marker: 9D82033002 Street: STATE HWY 9D

37 Meters South of Ramp

11/19/2009 Thu 17:11 PM Persons Killed: 0 Persons Injured: 0 Extent of Injuries: **Case: 2009-33270742**
 Accident Class: PROPERTY DAMAGE Police Agency: Num of Veh: 2
 Type Of Accident: COLLISION WITH MOTOR VEHICLE Traffic Control: NONE
 Manner of Collision: SIDESWIPE Weather: RAIN
 Road Surface Condition: WET Road Char.: STRAIGHT AND LEVEL Light Condition: DARK-ROAD LIGHTED
 Loc. of Ped/Bicycle: NOT APPLICABLE Action of Ped/Bicycle: NOT APPLICABLE

Veh :2 CAR/VAN/PICKUP Registered Weight: State of Registration: NY
 Num of Occupants: 0 Driver's Age: Sex: Citation Issued:
 Direction of Travel: UNKNOWN Public Property Damage: N School Bus Involved: N
 Pre-Accd Action: UNKNOWN
 Apparent Factors: NOT APPLICABLE, UNKNOWN

Veh :1 CAR/VAN/PICKUP Registered Weight: 3367 State of Registration: NY
 Num of Occupants: 2 Driver's Age: 25 Sex: M Citation Issued: N
 Direction of Travel: SOUTH-EAST Public Property Damage: N School Bus Involved: N
 Pre-Accd Action: GOING STRAIGHT AHEAD
 Apparent Factors: OTHER (VEHICLE), UNKNOWN

County: Dutchess Muni: Wappinger(T) Ref. Marker: 9D82033045 Street: ROUTE 9D
 19 Meters North of Old State Rd

12/10/2009 Thu 15:11 PM Persons Killed: 0 Persons Injured: 1 Extent of Injuries: C **Case: 2009-33248940**
 Accident Class: PROPERTY DAMAGE AND INJURY Police Agency: Num of Veh: 4
 Type Of Accident: COLLISION WITH MOTOR VEHICLE Traffic Control: NO PASSING ZONE
 Manner of Collision: OTHER Weather: CLOUDY
 Road Surface Condition: DRY Road Char.: STRAIGHT AND LEVEL Light Condition: DAYLIGHT
 Loc. of Ped/Bicycle: NOT APPLICABLE Action of Ped/Bicycle: NOT APPLICABLE

Accident Location Information System (ALIS)

Date: 11/15/10 11:54

Accident Verbal Description Report

Page: 276

5926 VDR NYS RT 9D from I 84 Exit 11 E.bound Ramps to CR 28**Data in this report covers the period Jun 30, 2005 - Jun 30, 2010****Complete Accident data from NYS DMV is only available thru 6/30/2010**

County: Dutchess Muni: Wappinger(T) Ref. Marker: 9D82033045 Street: ROUTE 9D

**** CONTINUED

Veh :1 CAR/VAN/PICKUP Registered Weight: 4972 State of Registration: NY
 Num of Occupants: 1 Driver's Age: 39 Sex: F Citation Issued: N
 Direction of Travel: NORTH Public Property Damage: N School Bus Involved: N
 Pre-Accd Action: SLOWED OR STOPPING
 Apparent Factors: FOLLOWING TOO CLOSELY, NOT APPLICABLE

Veh :2 CAR/VAN/PICKUP Registered Weight: 3425 State of Registration: NY
 Num of Occupants: 1 Driver's Age: 46 Sex: F Citation Issued: N
 Direction of Travel: NORTH Public Property Damage: N School Bus Involved: N
 Pre-Accd Action: SLOWED OR STOPPING
 Apparent Factors: NOT APPLICABLE, NOT APPLICABLE

Veh :3 CAR/VAN/PICKUP Registered Weight: 3735 State of Registration: NY
 Num of Occupants: 1 Driver's Age: 69 Sex: F Citation Issued: N
 Direction of Travel: NORTH Public Property Damage: N School Bus Involved: N
 Pre-Accd Action: STOPPED IN TRAFFIC
 Apparent Factors: NOT APPLICABLE, NOT APPLICABLE

Veh :4 CAR/VAN/PICKUP Registered Weight: 2381 State of Registration: NY
 Num of Occupants: 1 Driver's Age: 50 Sex: M Citation Issued: N
 Direction of Travel: SOUTH Public Property Damage: N School Bus Involved: N
 Pre-Accd Action: GOING STRAIGHT AHEAD
 Apparent Factors: NOT APPLICABLE, NOT APPLICABLE

County: Dutchess Muni: Wappinger(T) Ref. Marker: 9D82033050 Street: ROUTE 9D

165 Meters North of Unnamed Street

11/18/2006 Sat 12:11 PM Persons Killed: 0 Persons Injured: 0 Extent of Injuries: **Case: 2006-NR1525123**
 Accident Class: NON-REPORTABLE Police Agency: Num of Veh: 2
 Type Of Accident: COLLISION WITH MOTOR VEHICLE Traffic Control: NO PASSING ZONE
 Manner of Collision: REAR END Weather: CLOUDY
 Road Surface Condition: DRY Road Char.: Light Condition: DAYLIGHT
 Loc. of Ped/Bicycle: INVALID CODE Action of Ped/Bicycle:

Veh :1	OTHER	Registered Weight:	State of Registration:	
	Num of Occupants:	Driver's Age:	Sex:	Citation Issued:
	Direction of Travel: NORTH	Public Property Damage: N		School Bus Involved: X
	Pre-Accd Action: SLOWED OR STOPPING			
	Apparent Factors: UNKNOWN, UNKNOWN			
Veh :2	OTHER	Registered Weight:	State of Registration:	
	Num of Occupants:	Driver's Age:	Sex:	Citation Issued:
	Direction of Travel: NORTH	Public Property Damage: N		School Bus Involved: X
	Pre-Accd Action: SLOWED OR STOPPING			
	Apparent Factors: UNKNOWN, FOLLOWING TOO CLOSELY			

Accident Location Information System (ALIS)

Date: 11/15/10 11:54

Accident Verbal Description Report

Page: 277

5926 VDR NYS RT 9D from I 84 Exit 11 E.bound Ramps to CR 28**Data in this report covers the period Jun 30, 2005 - Jun 30, 2010****Complete Accident data from NYS DMV is only available thru 6/30/2010**County: Dutchess Muni: Wappinger(T) Ref. Marker: 9D82033040 Street: ROUTE 9D
360 Meters North of Old State Rd

10/15/2005 Sat 06:11 AM Persons Killed: 0 Persons Injured: 0 Extent of Injuries: **Case: 2005-NR1670296**
 Accident Class: NON-REPORTABLE Police Agency: Num of Veh: 1
 Type Of Accident: COLL. W/EARTH ELE./ROCK CUT/DITCH Traffic Control: NONE
 Manner of Collision: OTHER Weather: RAIN
 Road Surface Condition: FLOODED WATER Road Char.: Light Condition: DARK-ROAD UNLIGHTED
 Loc. of Ped/Bicycle: INVALID CODE Action of Ped/Bicycle:

Veh :1 OTHER Registered Weight: State of Registration:
 Num of Occupants: Driver's Age: Sex: Citation Issued:
 Direction of Travel: NORTH Public Property Damage: N School Bus Involved: X
 Pre-Accd Action: GOING STRAIGHT AHEAD
 Apparent Factors: PAVEMENT SLIPPERY, UNKNOWN

County: Dutchess Muni: Wappinger(T) Ref. Marker: 9D82033046 Street: ROUTE 9D
223 Meters South of Alpine Dr

10/14/2005 Fri 08:11 AM Persons Killed: 0 Persons Injured: 0 Extent of Injuries: **Case: 2005-NR1861168**
 Accident Class: NON-REPORTABLE Police Agency: Num of Veh: 1
 Type Of Accident: COLLISION WITH DEER Traffic Control: NO PASSING ZONE
 Manner of Collision: OTHER Weather: RAIN
 Road Surface Condition: WET Road Char.: Light Condition: DAYLIGHT
 Loc. of Ped/Bicycle: INVALID CODE Action of Ped/Bicycle:

Veh :1 OTHER Registered Weight: State of Registration:
 Num of Occupants: Driver's Age: Sex: Citation Issued:
 Direction of Travel: SOUTH Public Property Damage: N School Bus Involved: X
 Pre-Accd Action: GOING STRAIGHT AHEAD
 Apparent Factors: ANIMAL'S ACTION, UNKNOWN

County: Dutchess Muni: Fishkill(T) Ref. Marker: 9D82033016 Street: ROUTE 9D
148 Meters South of Unnamed Street

2/23/2006 Thu 18:11 PM Persons Killed: 0 Persons Injured: 0 Extent of Injuries: **Case: 2006-NR1849155**
 Accident Class: NON-REPORTABLE Police Agency: Num of Veh: 0
 Type Of Accident: UNKNOWN Traffic Control: NONE
 Manner of Collision: RIGHT ANGLE Weather: UNKNOWN
 Road Surface Condition: UNKNOWN Road Char.: Light Condition: DARK-ROAD UNLIGHTED
 Loc. of Ped/Bicycle: INVALID CODE Action of Ped/Bicycle:

Veh :	Registered Weight:	State of Registration:	Sex:	Citation Issued:
	Num of Occupants:	Driver's Age:		School Bus Involved:
	Direction of Travel:	Public Property Damage:		
	Pre-Accd Action:			

Accident Location Information System (ALIS)

Date: 11/15/10 11:54

Accident Verbal Description Report

Page: 278

5926 VDR NYS RT 9D from I 84 Exit 11 E.bound Ramps to CR 28

Data in this report covers the period Jun 30, 2005 - Jun 30, 2010

Complete Accident data from NYS DMV is only available thru 6/30/2010

County: Dutchess Muni: Fishkill(T) Ref. Marker: 9D82033002 Street: ROUTE 9D

2/29/2008	Fri 18:11 PM	Persons Killed: 0	Persons Injured: 0	Extent of Injuries:	Case: 2008-NR2409287
	Accident Class: NON-REPORTABLE			Police Agency:	Num of Veh: 2
	Type Of Accident: COLLISION WITH MOTOR VEHICLE				Traffic Control: TRAFFIC SIGNAL
	Manner of Collision: REAR END				Weather: CLEAR
	Road Surface Condition: DRY		Road Char.:		Light Condition: UNKNOWN
	Loc. of Ped/Bicycle: INVALID CODE				Action of Ped/Bicycle:

Veh :1	OTHER	Registered Weight:	State of Registration:	Citation Issued:
	Num of Occupants:		Sex:	School Bus Involved: X
	Direction of Travel: SOUTH-WEST	Driver's Age:	Public Property Damage: N	
	Pre-Accd Action: CHANGING LANES			
	Apparent Factors: DRIVER INEXPERIENCE, UNKNOWN			

Veh :2	OTHER	Registered Weight:	State of Registration:	Citation Issued:
	Num of Occupants:		Sex:	School Bus Involved: X
	Direction of Travel: SOUTH	Driver's Age:	Public Property Damage: N	
	Pre-Accd Action: STOPPED IN TRAFFIC			
	Apparent Factors: UNKNOWN, UNKNOWN			

County: Dutchess Muni: Fishkill(T) Ref. Marker: 9D82033008 Street: ROUTE 9D

33 Meters East of Vellano Dr

6/18/2007	Mon 08:11 AM	Persons Killed: 0	Persons Injured: 0	Extent of Injuries:	Case: 2007-NR2468969
	Accident Class: NON-REPORTABLE			Police Agency:	Num of Veh: 2
	Type Of Accident: COLLISION WITH MOTOR VEHICLE				Traffic Control: TRAFFIC SIGNAL
	Manner of Collision: REAR END				Weather: CLEAR
	Road Surface Condition: DRY		Road Char.:		Light Condition: UNKNOWN
	Loc. of Ped/Bicycle: INVALID CODE				Action of Ped/Bicycle:

Veh :1	OTHER	Registered Weight:	State of Registration:	Citation Issued:
	Num of Occupants:		Sex:	School Bus Involved: X
	Direction of Travel: NORTH	Driver's Age:	Public Property Damage: N	
	Pre-Accd Action: UNKNOWN			
	Apparent Factors: FOLLOWING TOO CLOSELY, DRIVER INATTENTION			

Veh :2	OTHER	Registered Weight:	State of Registration:	Citation Issued:
	Num of Occupants:		Sex:	
		Driver's Age:		

Direction of Travel: NORTH
Pre-Accd Action: SLOWED OR STOPPING
Apparent Factors: UNKNOWN, UNKNOWN

Public Property Damage: N

School Bus Involved: X

County: Dutchess Muni: Fishkill(T) Ref. Marker: Street: CHIAPPARDI PL
AT INTERSECTION WITH Route 9D

1/30/2008 Wed 16:11 PM Persons Killed: 0
Accident Class: NON-REPORTABLE
Type Of Accident: UNKNOWN
Manner of Collision: RIGHT ANGLE
Road Surface Condition: DRY
Loc. of Ped/Bicycle: INVALID CODE

Persons Injured: 0

Extent of Injuries:
Police Agency:
Traffic Control: STOP SIGN

Case: 2008-NR2483753
Num of Veh: 2

Road Char.:

Weather: CLEAR
Light Condition: UNKNOWN
Action of Ped/Bicycle:

Accident Location Information System (ALIS)

Date: 11/15/10 11:54

Accident Verbal Description Report

Page: 275

5926 VDR NYS RT 9D from I 84 Exit 11 E.bound Ramps to CR 28**Data in this report covers the period Jun 30, 2005 - Jun 30, 2010****Complete Accident data from NYS DMV is only available thru 6/30/2010**

County: Dutchess Muni: Fishkill(T) Ref. Marker: Street: CHIAPPARDI PL

***** CONTINUED

Veh :1 OTHER Registered Weight: State of Registration:
 Num of Occupants: Driver's Age: Sex: Citation Issued:
 Direction of Travel: SOUTH Public Property Damage: N School Bus Involved: X
 Pre-Accd Action: GOING STRAIGHT AHEAD
 Apparent Factors: UNKNOWN, UNKNOWN

Veh :2 OTHER Registered Weight: State of Registration:
 Num of Occupants: Driver's Age: Sex: Citation Issued:
 Direction of Travel: EAST Public Property Damage: N School Bus Involved: X
 Pre-Accd Action: MAKING LEFT TURN
 Apparent Factors: UNKNOWN, DRIVER INEXPERIENCE

County: Dutchess Muni: Fishkill(T) Ref. Marker: 9D82033002 Street: ROUTE 9D
21 Meters North of Ramp

1/7/2008 Mon 16:11 PM Persons Killed: 0 Persons Injured: 0 Extent of Injuries: **Case: 2008-NR2483229**
 Accident Class: NON-REPORTABLE Police Agency: Num of Veh: 2
 Type Of Accident: COLLISION WITH MOTOR VEHICLE Traffic Control: TRAFFIC SIGNAL
 Manner of Collision: LEFT TURN (WITH OTHER CAR) Weather: CLEAR
 Road Surface Condition: DRY Road Char.: Light Condition: UNKNOWN
 Loc. of Ped/Bicycle: INVALID CODE Action of Ped/Bicycle:

Veh :1 OTHER Registered Weight: State of Registration:
 Num of Occupants: Driver's Age: Sex: Citation Issued:
 Direction of Travel: NORTH Public Property Damage: N School Bus Involved: X
 Pre-Accd Action: MAKING LEFT TURN
 Apparent Factors: UNKNOWN, UNKNOWN

Veh :2 OTHER Registered Weight: State of Registration:
 Num of Occupants: Driver's Age: Sex: Citation Issued:
 Direction of Travel: NORTH Public Property Damage: N School Bus Involved: X
 Pre-Accd Action: MAKING LEFT TURN
 Apparent Factors: UNKNOWN, UNKNOWN

County: Dutchess Muni: Fishkill(T) Ref. Marker: 9D82033018 Street: ROUTE 9D

AT INTERSECTION WITH CASTLE POINT RD

4/28/2008 Mon 16:11 PM Persons Killed: 0
Accident Class: NON-REPORTABLE
Type Of Accident: UNKNOWN
Manner of Collision: REAR END
Road Surface Condition: WET
Loc. of Ped/Bicycle: INVALID CODE

Persons Injured: 0

Extent of Injuries:
Police Agency:
Traffic Control: STOP SIGN

Case: 2008-NR2362998
Num of Veh: 2

Road Char.:

Weather: RAIN
Light Condition: UNKNOWN
Action of Ped/Bicycle:

Veh :1 OTHER Registered Weight:
Num of Occupants:
Direction of Travel: EAST
Pre-Accd Action: STOPPED IN TRAFFIC
Apparent Factors: UNKNOWN, UNKNOWN

Driver's Age:
Public Property Damage: N

State of Registration:
Sex: Citation Issued:
School Bus Involved: X

Accident Location Information System (ALIS)

Date: 11/15/10 11:54

Accident Verbal Description Report

Page: 280

5926 VDR NYS RT 9D from I 84 Exit 11 E.bound Ramps to CR 28**Data in this report covers the period Jun 30, 2005 - Jun 30, 2010****Complete Accident data from NYSDMV is only available thru 6/30/2010**

County: Dutchess Muni: Fishkill(T) Ref. Marker: 9D82033018 Street: ROUTE 9D

***** CONTINUED

Veh :2 OTHER Registered Weight: State of Registration:
 Num of Occupants: Driver's Age: Sex: Citation Issued:
 Direction of Travel: EAST Public Property Damage: N School Bus Involved: X
 Pre-Accd Action: GOING STRAIGHT AHEAD
 Apparent Factors: FOLLOWING TOO CLOSELY, UNKNOWN

County: Dutchess Muni: Fishkill(T) Ref. Marker: 9D82033010 Street: ROUTE 9D

AT INTERSECTION WITH BROCKWAY RD

3/25/2008 Tue 11:11 AM Persons Killed: 0 Persons Injured: 0 Extent of Injuries: **Case: 2008-NR2367185**
 Accident Class: NON-REPORTABLE Police Agency: Num of Veh: 2
 Type Of Accident: UNKNOWN Traffic Control: TRAFFIC SIGNAL Weather: CLEAR
 Manner of Collision: RIGHT TURN (AGAINST OTHER CAR)
 Road Surface Condition: DRY Road Char.: Light Condition: UNKNOWN
 Loc. of Ped/Bicycle: INVALID CODE Action of Ped/Bicycle:

Veh :1 OTHER Registered Weight: State of Registration:
 Num of Occupants: Driver's Age: Sex: Citation Issued:
 Direction of Travel: SOUTH Public Property Damage: N School Bus Involved: X
 Pre-Accd Action: STOPPED IN TRAFFIC
 Apparent Factors: UNKNOWN, UNKNOWN

Veh :2 OTHER Registered Weight: State of Registration:
 Num of Occupants: Driver's Age: Sex: Citation Issued:
 Direction of Travel: SOUTH Public Property Damage: N School Bus Involved: X
 Pre-Accd Action: MAKING RIGHT TURN
 Apparent Factors: UNKNOWN, TURNING IMPROPER

County: Dutchess Muni: Fishkill(T) Ref. Marker: Street: BROCKWAY RD

295 Meters East of Upper Dennings Point Rd

9/24/2008 Wed 08:11 AM Persons Killed: 0 Persons Injured: 0 Extent of Injuries: **Case: 2008-NR2346161**
 Accident Class: NON-REPORTABLE Police Agency: Num of Veh: 2
 Type Of Accident: COLLISION WITH MOTOR VEHICLE Traffic Control: TRAFFIC SIGNAL
 Manner of Collision: REAR END Weather: CLEAR
 Road Surface Condition: DRY Road Char.: Light Condition: UNKNOWN
 Loc. of Ped/Bicycle: INVALID CODE Action of Ped/Bicycle:

Veh :2	OTHER	Registered Weight:		State of Registration:	
	Num of Occupants:		Driver's Age:	Sex:	Citation Issued:
	Direction of Travel: EAST		Public Property Damage: N		School Bus Involved: X
	Pre-Accd Action: STARTING IN TRAFFIC				
	Apparent Factors: UNKNOWN, REACTION TO OTHER UNINVOLVED VEHICL				
Veh :1	OTHER	Registered Weight:		State of Registration:	
	Num of Occupants:		Driver's Age:	Sex:	Citation Issued:
	Direction of Travel: EAST		Public Property Damage: N		School Bus Involved: X
	Pre-Accd Action: STARTING IN TRAFFIC				
	Apparent Factors: DRIVER INATTENTION, UNKNOWN				

Accident Location Information System (ALIS)

Date: 11/15/10 11:54

Accident Verbal Description Report

Page: 281

5926 VDR NYS RT 9D from I 84 Exit 11 E.bound Ramps to CR 28

Data in this report covers the period Jun 30, 2005 - Jun 30, 2010

Complete Accident data from NYSDMV is only available thru 6/30/2010

County: Dutchess Muni: Fishkill(T) Ref. Marker: 9D82033002 Street: ROUTE 9D
21 Meters North of Ramp

2/17/2008	Sun 14:11 PM	Persons Killed: 0	Persons Injured: 0	Extent of Injuries:	Case: 2008-NR2408978
	Accident Class: NON-REPORTABLE			Police Agency:	Num of Veh: 3
	Type Of Accident: COLLISION WITH MOTOR VEHICLE			Traffic Control: TRAFFIC SIGNAL	
	Manner of Collision: REAR END			Weather: CLOUDY	
	Road Surface Condition: DRY		Road Char.:	Light Condition: UNKNOWN	
	Loc. of Ped/Bicycle: INVALID CODE			Action of Ped/Bicycle:	

Veh :1	OTHER	Registered Weight:	State of Registration:		
	Num of Occupants:		Sex:	Citation Issued:	
	Direction of Travel: WEST		Public Property Damage: N	School Bus Involved: X	
	Pre-Accd Action: MAKING RIGHT TURN				
	Apparent Factors: FOLLOWING TOO CLOSELY, UNKNOWN				

Veh :2	OTHER	Registered Weight:	State of Registration:		
	Num of Occupants:		Sex:	Citation Issued:	
	Direction of Travel: WEST		Public Property Damage: N	School Bus Involved: X	
	Pre-Accd Action: MAKING LEFT TURN				
	Apparent Factors: OTHER (VEHICLE), UNKNOWN				

Veh :3	OTHER	Registered Weight:	State of Registration:		
	Num of Occupants:		Sex:	Citation Issued:	
	Direction of Travel: UNKNOWN		Public Property Damage: N	School Bus Involved: X	
	Pre-Accd Action: UNKNOWN				
	Apparent Factors: UNKNOWN, UNKNOWN				

County: Dutchess Muni: Fishkill(T) Ref. Marker: 9D82033019 Street: ROUTE 9D
AT INTERSECTION WITH OLD CASTLE POINT RD

5/2/2008	Fri 16:11 PM	Persons Killed: 0	Persons Injured: 0	Extent of Injuries:	Case: 2008-NR2502204
	Accident Class: NON-REPORTABLE			Police Agency:	Num of Veh: 2
	Type Of Accident: COLLISION WITH MOTOR VEHICLE			Traffic Control: UNKNOWN	
	Manner of Collision: LEFT TURN (WITH OTHER CAR)			Weather: RAIN	
	Road Surface Condition: WET		Road Char.:	Light Condition: UNKNOWN	
	Loc. of Ped/Bicycle: INVALID CODE			Action of Ped/Bicycle:	

Veh :1	OTHER	Registered Weight:	State of Registration:		
--------	-------	--------------------	------------------------	--	--

Num of Occupants:
Direction of Travel: SOUTH
Pre-Accd Action: GOING STRAIGHT AHEAD
Apparent Factors: UNKNOWN, UNKNOWN

Driver's Age:
Public Property Damage: N

Sex:

Citation Issued:
School Bus Involved: X

Veh :2

OTHER Registered Weight:
Num of Occupants:
Direction of Travel: NORTH-EAST
Pre-Accd Action: MAKING LEFT TURN
Apparent Factors: FAILURE TO YIELD RIGHT OF WAY, OUTSIDE CAR DISTRACTION

Driver's Age:
Public Property Damage: N

State of Registration:

Sex:

Citation Issued:
School Bus Involved: X

Accident Location Information System (ALIS)

Date: 11/15/10 11:54

Accident Verbal Description Report

Page: 282

5926 VDR NYS RT 9D from I 84 Exit 11 E.bound Ramps to CR 28**Data in this report covers the period Jun 30, 2005 - Jun 30, 2010****Complete Accident data from NYS DMV is only available thru 6/30/2010**

County: Dutchess Muni: Wappinger(T) Ref. Marker: 9D82033052 Street: ROUTE 9D

102 Meters North of Ketchamtown Rd

3/1/2010

Mon 08:11 AM

Persons Killed: 0

Persons Injured: 0

Extent of Injuries:

Case: 2010-33369402

Accident Class: PROPERTY DAMAGE

Police Agency:

Num of Veh: 2

Type Of Accident: COLLISION WITH MOTOR VEHICLE

Traffic Control: NO PASSING ZONE

Manner of Collision: REAR END

Weather: CLOUDY

Road Surface Condition: DRY

Road Char.: STRAIGHT AND LEVEL

Light Condition: DAYLIGHT

Loc. of Ped/Bicycle: NOT APPLICABLE

Action of Ped/Bicycle: NOT APPLICABLE

Veh :1

CAR/VAN/PICKUP

Registered Weight:

State of Registration: NY

Num of Occupants: 1

Driver's Age: 41

Sex: F

Citation Issued: N

Direction of Travel: NORTH

Public Property Damage: N

School Bus Involved: N

Pre-Accd Action: GOING STRAIGHT AHEAD

Apparent Factors: DRIVER INATTENTION, FOLLOWING TOO CLOSELY

Veh :2

CAR/VAN/PICKUP

Registered Weight:

State of Registration: NY

Num of Occupants: 1

Driver's Age: 44

Sex: M

Citation Issued: N

Direction of Travel: NORTH

Public Property Damage: N

School Bus Involved: N

Pre-Accd Action: SLOWED OR STOPPING

Apparent Factors: NOT APPLICABLE, NOT APPLICABLE

County: Dutchess Muni: Wappinger(T) Ref. Marker: 9D82033047 Street: STATE HWY 9D

105 Meters South of Alpine Dr

3/6/2010

Sat 19:11 PM

Persons Killed: 0

Persons Injured: 0

Extent of Injuries:

Case: 2010-33371422

Accident Class: NON-REPORTABLE

Police Agency:

Num of Veh: 1

Type Of Accident: COLLISION WITH ANIMAL

Traffic Control: NONE

Manner of Collision: OTHER

Weather: CLEAR

Road Surface Condition: DRY

Road Char.: CURVE AND GRADE

Light Condition: DARK-ROAD LIGHTED

Loc. of Ped/Bicycle: NOT APPLICABLE

Action of Ped/Bicycle: NOT APPLICABLE

Veh :1

CAR/VAN/PICKUP

Registered Weight:

State of Registration: NY

Num of Occupants: 2

Driver's Age: 24

Sex: F

Citation Issued: N

Direction of Travel: SOUTH

Public Property Damage: N

School Bus Involved: N

Pre-Accd Action: GOING STRAIGHT AHEAD

Apparent Factors: ANIMAL'S ACTION, NOT APPLICABLE

County: Dutchess Muni: Wappinger(T) Ref. Marker: 9D82033051 Street: ROUTE 9D

21 Meters South of Ketchamtown Rd

3/6/2010

Sat 00:11 AM

Persons Killed: 0

Persons Injured: 0

Extent of Injuries:

Case: 2010-33371570

Accident Class: NON-REPORTABLE

Police Agency:

Num of Veh: 1

Type Of Accident: COLLISION WITH ANIMAL

Traffic Control: NO PASSING ZONE

Manner of Collision: OTHER

Weather: CLEAR

Road Surface Condition: DRY

Road Char.: STRAIGHT AND LEVEL

Light Condition: DARK-ROAD LIGHTED

Loc. of Ped/Bicycle: NOT APPLICABLE

Action of Ped/Bicycle: NOT APPLICABLE

Accident Location Information System (ALIS)

Date: 11/15/10 11:54

Accident Verbal Description Report

Page: 283

5926 VDR NYS RT 9D from I 84 Exit 11 E.bound Ramps to CR 28**Data in this report covers the period Jun 30, 2005 - Jun 30, 2010****Complete Accident data from NYS DMV is only available thru 6/30/2010**

County: Dutchess Muni: Wappinger(T) Ref. Marker: 9D82033051 Street: ROUTE 9D

***** CONTINUED

Veh :1 CAR/VAN/PICKUP Registered Weight: State of Registration: NY
 Num of Occupants: 1 Driver's Age: 28 Sex: M Citation Issued: N
 Direction of Travel: NORTH Public Property Damage: N School Bus Involved: N
 Pre-Accd Action: GOING STRAIGHT AHEAD
 Apparent Factors: ANIMAL'S ACTION, NOT APPLICABLE

County: Dutchess Muni: Fishkill(T) Ref. Marker: Street: [Route] 9D

5144 Meters North of Howland Ave

11/30/2009 Mon 12:11 PM Persons Killed: 0 Persons Injured: 0 Extent of Injuries: **Case: 2009-33270745**
 Accident Class: PROPERTY DAMAGE Police Agency: Num of Veh: 2
 Type Of Accident: COLLISION WITH MOTOR VEHICLE Traffic Control: STOP SIGN
 Manner of Collision: SIDESWIPE Weather: RAIN
 Road Surface Condition: WET Road Char.: STRAIGHT AND LEVEL Light Condition: DAYLIGHT
 Loc. of Ped/Bicycle: NOT APPLICABLE Action of Ped/Bicycle: NOT APPLICABLE

Veh :1 CAR/VAN/PICKUP Registered Weight: 3225 State of Registration: NY
 Num of Occupants: 1 Driver's Age: 44 Sex: M Citation Issued: N
 Direction of Travel: SOUTH Public Property Damage: N School Bus Involved: N
 Pre-Accd Action: GOING STRAIGHT AHEAD
 Apparent Factors: NOT APPLICABLE, UNKNOWN

Veh :2 CAR/VAN/PICKUP Registered Weight: 3494 State of Registration: NY
 Num of Occupants: 1 Driver's Age: 90 Sex: M Citation Issued: N
 Direction of Travel: NORTH-WEST Public Property Damage: N School Bus Involved: N
 Pre-Accd Action: MAKING LEFT TURN
 Apparent Factors: UNKNOWN, FAILURE TO YIELD RIGHT OF WAY

County: Dutchess Muni: Fishkill(T) Ref. Marker: 84I82021012 Street: I 84

291 Meters West of Ramp

12/18/2009 Fri 10:11 AM Persons Killed: 0 Persons Injured: 0 Extent of Injuries: **Case: 2009-33259471**
 Accident Class: PROPERTY DAMAGE Police Agency: Num of Veh: 2
 Type Of Accident: COLLISION WITH MOTOR VEHICLE Traffic Control: TRAFFIC SIGNAL
 Manner of Collision: REAR END Weather: CLEAR
 Road Surface Condition: DRY Road Char.: STRAIGHT AND LEVEL Light Condition: DAYLIGHT
 Loc. of Ped/Bicycle: NOT APPLICABLE Action of Ped/Bicycle: NOT APPLICABLE

Veh :1	CAR/VAN/PICKUP	Registered Weight: 2776	State of Registration: NY
	Num of Occupants: 1	Driver's Age: 24	Sex: M Citation Issued: N
	Direction of Travel: SOUTH-EAST	Public Property Damage: N	School Bus Involved: N
	Pre-Accd Action: STARTING IN TRAFFIC		
	Apparent Factors: FOLLOWING TOO CLOSELY, NOT APPLICABLE		
Veh :2	CAR/VAN/PICKUP	Registered Weight: 3354	State of Registration: NY
	Num of Occupants: 2	Driver's Age: 62	Sex: M Citation Issued: N
	Direction of Travel: SOUTH-EAST	Public Property Damage: N	School Bus Involved: N
	Pre-Accd Action: SLOWED OR STOPPING		
	Apparent Factors: NOT APPLICABLE, NOT APPLICABLE		

Accident Location Information System (ALIS)

Date: 11/15/10 11:54

Accident Verbal Description Report

Page: 284

5926 VDR NYS RT 9D from I 84 Exit 11 E.bound Ramps to CR 28**Data in this report covers the period Jun 30, 2005 - Jun 30, 2010****Complete Accident data from NYS DMV is only available thru 6/30/2010**County: Dutchess Muni: Fishkill(T) Ref. Marker: 9D82033027 Street: ROUTE 9D
AT INTERSECTION WITH BAXTERTOWN RD

12/1/2009 Tue 06:11 AM Persons Killed: 0 Persons Injured: 0 Extent of Injuries: **Case: 2009-33278103**
 Accident Class: PROPERTY DAMAGE Police Agency: Num of Veh: 1
 Type Of Accident: COLLISION WITH DEER Traffic Control: NONE
 Manner of Collision: OTHER Weather: CLEAR
 Road Surface Condition: DRY Road Char.: STRAIGHT AND LEVEL Light Condition: UNKNOWN
 Loc. of Ped/Bicycle: NOT APPLICABLE Action of Ped/Bicycle: NOT APPLICABLE

Veh :1 CAR/VAN/PICKUP Registered Weight: 3254 State of Registration: NY
 Num of Occupants: 2 Driver's Age: 34 Sex: M Citation Issued: N
 Direction of Travel: SOUTH Public Property Damage: N School Bus Involved: N
 Pre-Accd Action: GOING STRAIGHT AHEAD
 Apparent Factors: ANIMAL'S ACTION, UNKNOWN

County: Dutchess Muni: Fishkill(T) Ref. Marker: Street: RED SCHOOLHOUSE RD
AT INTERSECTION WITH Route 9D

12/14/2009 Mon 07:11 AM Persons Killed: 0 Persons Injured: 0 Extent of Injuries: **Case: 2009-33295960**
 Accident Class: PROPERTY DAMAGE Police Agency: Num of Veh: 1
 Type Of Accident: COLL. W/LIGHT SUPPORT/UTILITY POLE Traffic Control: OFFICER/FLAGMAN/GUARD
 Manner of Collision: OTHER Weather: SLEET/HAIL/FREEZING RAIN
 Road Surface Condition: SNOW/ICE Road Char.: STRAIGHT AND LEVEL Light Condition: DAYLIGHT
 Loc. of Ped/Bicycle: NOT APPLICABLE Action of Ped/Bicycle: NOT APPLICABLE

Veh :1 CAR/VAN/PICKUP Registered Weight: 3275 State of Registration: NY
 Num of Occupants: 1 Driver's Age: 33 Sex: M Citation Issued: N
 Direction of Travel: WEST Public Property Damage: N School Bus Involved: N
 Pre-Accd Action: GOING STRAIGHT AHEAD
 Apparent Factors: PAVEMENT SLIPPERY, UNKNOWN

County: Dutchess Muni: Wappinger(T) Ref. Marker: 9D82033054 Street: ROUTE 9D

12/24/2009 Thu 15:11 PM Persons Killed: 0 Persons Injured: 0 Extent of Injuries: **Case: 2009-33291282**
 Accident Class: PROPERTY DAMAGE Police Agency: Num of Veh: 2
 Type Of Accident: COLLISION WITH MOTOR VEHICLE Traffic Control: NONE
 Manner of Collision: REAR END Weather: CLEAR
 Road Surface Condition: DRY Road Char.: STRAIGHT/ GRADE Light Condition: DAYLIGHT
 Loc. of Ped/Bicycle: NOT APPLICABLE Action of Ped/Bicycle: NOT APPLICABLE

Veh :1 CAR/VAN/PICKUP Registered Weight: 3977 State of Registration: NY

Num of Occupants: 1

Driver's Age: 33

Sex: M

Citation Issued: N

Direction of Travel: NORTH

Public Property Damage: N

School Bus Involved: N

Pre-Accd Action: GOING STRAIGHT AHEAD

Apparent Factors: NOT APPLICABLE, NOT APPLICABLE

Accident Location Information System (ALIS)

Date: 11/15/10 11:54

Accident Verbal Description Report

Page: 285

5926 VDR NYS RT 9D from I 84 Exit 11 E.bound Ramps to CR 28**Data in this report covers the period Jun 30, 2005 - Jun 30, 2010****Complete Accident data from NYSDMV is only available thru 6/30/2010**

County: Dutchess Muni: Wappinger(T) Ref. Marker: 9D82033054 Street: ROUTE 9D

**** CONTINUED

Veh :2 CAR/VAN/PICKUP Registered Weight: 3846 State of Registration: NY
 Num of Occupants: 1 Driver's Age: 23 Sex: M Citation Issued: N
 Direction of Travel: NORTH Public Property Damage: N School Bus Involved: N
 Pre-Accd Action: GOING STRAIGHT AHEAD
 Apparent Factors: NOT APPLICABLE, FOLLOWING TOO CLOSELY

County: Dutchess Muni: Wappinger(T) Ref. Marker: 9D82033034 Street: ROUTE 9D

232 Meters North of Popula Blvd

1/2/2010 Sat 16:11 PM Persons Killed: 0 Persons Injured: 1 Extent of Injuries: C **Case: 2010-33291225**
 Accident Class: PROPERTY DAMAGE AND INJURY Police Agency: Num of Veh: 2
 Type Of Accident: COLLISION WITH MOTOR VEHICLE Traffic Control: NONE
 Manner of Collision: RIGHT ANGLE Weather: CLOUDY
 Road Surface Condition: DRY Road Char.: STRAIGHT AND LEVEL Light Condition: DUSK
 Loc. of Ped/Bicycle: NOT APPLICABLE Action of Ped/Bicycle: NOT APPLICABLE

Veh :1 OTHER Registered Weight: State of Registration:
 Num of Occupants: 0 Driver's Age: Sex: Citation Issued:
 Direction of Travel: SOUTH-EAST Public Property Damage: N School Bus Involved: N
 Pre-Accd Action: MAKING RIGHT TURN
 Apparent Factors: FAILURE TO YIELD RIGHT OF WAY, NOT APPLICABLE

Veh :2 CAR/VAN/PICKUP Registered Weight: 3951 State of Registration: NY
 Num of Occupants: 1 Driver's Age: 40 Sex: M Citation Issued: N
 Direction of Travel: SOUTH Public Property Damage: N School Bus Involved: N
 Pre-Accd Action: GOING STRAIGHT AHEAD
 Apparent Factors: NOT APPLICABLE, NOT APPLICABLE

County: Dutchess Muni: Wappinger(T) Ref. Marker: 9D82033038 Street: ROUTE 9D

AT INTERSECTION WITH Old State Rd

1/1/2010 Fri 23:11 PM Persons Killed: 0 Persons Injured: 0 Extent of Injuries: **Case: 2010-33298977**
 Accident Class: PROPERTY DAMAGE Police Agency: Num of Veh: 2
 Type Of Accident: COLLISION WITH MOTOR VEHICLE Traffic Control: NO PASSING ZONE
 Manner of Collision: SIDESWIPE Weather: SNOW
 Road Surface Condition: SNOW/ICE Road Char.: STRAIGHT AND LEVEL Light Condition: DARK-ROAD LIGHTED
 Loc. of Ped/Bicycle: NOT APPLICABLE Action of Ped/Bicycle: NOT APPLICABLE

Veh :1	CAR/VAN/PICKUP	Registered Weight: 2544	State of Registration: NY
	Num of Occupants: 1	Driver's Age: 31	Sex: M
	Direction of Travel: SOUTH	Public Property Damage: N	Citation Issued: N
	Pre-Accd Action: GOING STRAIGHT AHEAD		School Bus Involved: N
	Apparent Factors: NOT APPLICABLE, NOT APPLICABLE		
Veh :2	OTHER	Registered Weight:	State of Registration:
	Num of Occupants: 0	Driver's Age:	Sex:
	Direction of Travel: NORTH	Public Property Damage: N	Citation Issued:
	Pre-Accd Action: UNKNOWN		School Bus Involved: N
	Apparent Factors: PASSING OR LANE USAGE IMPROPERLY, FAILURE TO KEEP RIGHT		

Accident Location Information System (ALIS)

Date: 11/15/10 11:54

Accident Verbal Description Report

Page: 286

5926 VDR NYS RT 9D from I 84 Exit 11 E.bound Ramps to CR 28**Data in this report covers the period Jun 30, 2005 - Jun 30, 2010****Complete Accident data from NYS DMV is only available thru 6/30/2010**

County: Dutchess Muni: Fishkill(T) Ref. Marker: Street: [Route] 9D

5144 Meters North of Howland Ave

1/4/2010

Mon 07:11 AM

Persons Killed: 0

Persons Injured: 1

Extent of Injuries: C

Case: 2010-33313359

Accident Class: PROPERTY DAMAGE AND INJURY

Police Agency:

Num of Veh: 2

Type Of Accident: COLLISION WITH MOTOR VEHICLE

Traffic Control: NO PASSING ZONE

Manner of Collision: UNKNOWN

Weather: CLOUDY

Road Surface Condition: WET

Road Char.: STRAIGHT/ GRADE

Light Condition: DAYLIGHT

Loc. of Ped/Bicycle: NOT APPLICABLE

Action of Ped/Bicycle: NOT APPLICABLE

Veh :2

CAR/VAN/PICKUP

Registered Weight: 3417

State of Registration: NY

Num of Occupants: 1

Driver's Age: 34

Sex: M

Citation Issued: N

Direction of Travel: SOUTH

Public Property Damage: N

School Bus Involved: N

Pre-Accd Action: OVERTAKING

Apparent Factors: PASSING OR LANE USAGE IMPROPERLY, UNSAFE LANE CHANGE

Veh :1

CAR/VAN/PICKUP

Registered Weight: 3779

State of Registration: NY

Num of Occupants: 2

Driver's Age: 62

Sex: M

Citation Issued: N

Direction of Travel: SOUTH

Public Property Damage: N

School Bus Involved: N

Pre-Accd Action: SLOWED OR STOPPING

Apparent Factors: TURNING IMPROPER, PASSING OR LANE USAGE IMPROPERLY

County: Dutchess Muni: Fishkill(T) Ref. Marker: 9D82033018 Street: ROUTE 9D

AT INTERSECTION WITH CASTLE POINT RD

1/5/2010

Tue 15:11 PM

Persons Killed: 0

Persons Injured: 0

Extent of Injuries:

Case: 2010-33340367

Accident Class: PROPERTY DAMAGE

Police Agency:

Num of Veh: 2

Type Of Accident: COLLISION WITH MOTOR VEHICLE

Traffic Control: UNKNOWN

Manner of Collision: LEFT TURN (AGAINST OTHER CAR)

Weather: CLEAR

Road Surface Condition: SNOW/ICE

Road Char.: STRAIGHT AT HILLCREST

Light Condition: DAWN

Loc. of Ped/Bicycle: NOT APPLICABLE

Action of Ped/Bicycle: NOT APPLICABLE

Veh :1

CAR/VAN/PICKUP

Registered Weight: 4488

State of Registration: NY

Num of Occupants: 3

Driver's Age: 38

Sex: F

Citation Issued: N

Direction of Travel: NORTH-WEST

Public Property Damage: N

School Bus Involved: N

Pre-Accd Action: MAKING LEFT TURN

Apparent Factors: FAILURE TO YIELD RIGHT OF WAY, UNKNOWN

Veh :2

CAR/VAN/PICKUP

Registered Weight:

State of Registration: SC

Num of Occupants: 1
Direction of Travel: SOUTH
Pre-Accd Action: GOING STRAIGHT AHEAD
Apparent Factors: UNKNOWN, NOT APPLICABLE

Driver's Age: 40
Public Property Damage: N

Sex: M

Citation Issued: N
School Bus Involved: N

County: Dutchess Muni: Fishkill(T) Ref. Marker: 9D82033002 Street: ROUTE 9D
1/4/2010 Mon 06:11 AM Persons Killed: 0
Accident Class: PROPERTY DAMAGE AND INJURY
Type Of Accident: COLLISION WITH MOTOR VEHICLE
Manner of Collision: UNKNOWN
Road Surface Condition: SNOW/ICE
Loc. of Ped/Bicycle: NOT APPLICABLE

Persons Injured: 1

Extent of Injuries: C

Case: 2010-33340362

Police Agency:

Num of Veh: 2

Traffic Control: TRAFFIC SIGNAL

Weather: CLOUDY

Road Char.: STRAIGHT AND LEVEL

Light Condition: DAYLIGHT

Action of Ped/Bicycle: NOT APPLICABLE

Accident Location Information System (ALIS)

Date: 11/15/10 11:54

Accident Verbal Description Report

Page: 287

5926 VDR NYS RT 9D from I 84 Exit 11 E.bound Ramps to CR 28**Data in this report covers the period Jun 30, 2005 - Jun 30, 2010****Complete Accident data from NYS DMV is only available thru 6/30/2010**

County: Dutchess Muni: Fishkill(T) Ref. Marker: 9D82033002 Street: ROUTE 9D

***** CONTINUED

Veh :1 CAR/VAN/PICKUP Registered Weight: 3278 State of Registration: NY
 Num of Occupants: 1 Driver's Age: 45 Sex: M Citation Issued: N
 Direction of Travel: NORTH Public Property Damage: N School Bus Involved: N
 Pre-Accd Action: GOING STRAIGHT AHEAD
 Apparent Factors: PAVEMENT SLIPPERY, UNKNOWN

Veh :2 CAR/VAN/PICKUP Registered Weight: 4805 State of Registration: NY
 Num of Occupants: 1 Driver's Age: 29 Sex: F Citation Issued: N
 Direction of Travel: NORTH Public Property Damage: N School Bus Involved: N
 Pre-Accd Action: GOING STRAIGHT AHEAD
 Apparent Factors: UNKNOWN, NOT APPLICABLE

County: Dutchess Muni: Wappinger(T) Ref. Marker: 9D82033054 Street: ROUTE 9D

1/19/2010 Tue 09:11 AM Persons Killed: 0 Persons Injured: 0 Extent of Injuries: **Case: 2010-33305823**
 Accident Class: PROPERTY DAMAGE Police Agency: Num of Veh: 2
 Type Of Accident: COLLISION WITH MOTOR VEHICLE Traffic Control: NONE
 Manner of Collision: REAR END Weather: RAIN
 Road Surface Condition: WET Road Char.: STRAIGHT AND LEVEL Light Condition: DAYLIGHT
 Loc. of Ped/Bicycle: NOT APPLICABLE Action of Ped/Bicycle: NOT APPLICABLE

Veh :1 CAR/VAN/PICKUP Registered Weight: 3358 State of Registration: NY
 Num of Occupants: 2 Driver's Age: 40 Sex: F Citation Issued: N
 Direction of Travel: EAST Public Property Damage: N School Bus Involved: N
 Pre-Accd Action: BACKING
 Apparent Factors: NOT APPLICABLE, BACKING UNSAFELY

Veh :2 CAR/VAN/PICKUP Registered Weight: 4700 State of Registration: NY
 Num of Occupants: 1 Driver's Age: Sex: Citation Issued:
 Direction of Travel: UNKNOWN Public Property Damage: N School Bus Involved: N
 Pre-Accd Action: PARKED
 Apparent Factors: NOT APPLICABLE, NOT APPLICABLE

County: Dutchess Muni: Fishkill(T) Ref. Marker: Street: RED SCHOOLHOUSE RD
 AT INTERSECTION WITH Route 9D

1/13/2010 Wed 15:11 PM Persons Killed: 0 Persons Injured: 0 Extent of Injuries: **Case: 2010-33310300**
 Accident Class: PROPERTY DAMAGE Police Agency: Num of Veh: 2
 Type Of Accident: COLLISION WITH MOTOR VEHICLE Traffic Control: TRAFFIC SIGNAL
 Manner of Collision: REAR END Weather: CLOUDY
 Road Surface Condition: DRY Road Char.: STRAIGHT AND LEVEL Light Condition: DAYLIGHT
 Loc. of Ped/Bicycle: NOT APPLICABLE Action of Ped/Bicycle: NOT APPLICABLE

Veh :1 CAR/VAN/PICKUP Registered Weight: 2601 State of Registration: NY
 Num of Occupants: 1 Driver's Age: 60 Sex: F Citation Issued: Y
 Direction of Travel: WEST Public Property Damage: N School Bus Involved: Y
 Pre-Accd Action: STARTING IN TRAFFIC
 Apparent Factors: FOLLOWING TOO CLOSELY, NOT APPLICABLE

Accident Location Information System (ALIS)

Date: 11/15/10 11:54

Accident Verbal Description Report

Page: 288

5926 VDR NYS RT 9D from I 84 Exit 11 E.bound Ramps to CR 28**Data in this report covers the period Jun 30, 2005 - Jun 30, 2010****Complete Accident data from NYS DMV is only available thru 6/30/2010**

County: Dutchess Muni: Fishkill(T) Ref. Marker: Street: RED SCHOOLHOUSE RD

***** CONTINUED

Veh :2 BUS Registered Weight: State of Registration: NY
 Num of Occupants: 1 Driver's Age: 52 Sex: F Citation Issued: N
 Direction of Travel: WEST Public Property Damage: N School Bus Involved: N
 Pre-Accd Action: STOPPED IN TRAFFIC
 Apparent Factors: NOT APPLICABLE, NOT APPLICABLE

County: Dutchess Muni: Fishkill(T) Ref. Marker: 9D82033010 Street: NORTH RD

AT INTERSECTION WITH Pappas Ln

1/22/2010 Fri 13:11 PM Persons Killed: 0 Persons Injured: 1 Extent of Injuries: C **Case: 2010-33309701**
 Accident Class: INJURY Police Agency: Num of Veh: 2
 Type Of Accident: COLLISION WITH MOTOR VEHICLE Traffic Control: TRAFFIC SIGNAL
 Manner of Collision: LEFT TURN (AGAINST OTHER CAR) Weather: CLEAR
 Road Surface Condition: DRY Road Char.: STRAIGHT/ GRADE Light Condition: DAYLIGHT
 Loc. of Ped/Bicycle: NOT APPLICABLE Action of Ped/Bicycle: NOT APPLICABLE

Veh :1 CAR/VAN/PICKUP Registered Weight: 4238 State of Registration: NY
 Num of Occupants: 1 Driver's Age: 50 Sex: F Citation Issued: N
 Direction of Travel: SOUTH Public Property Damage: N School Bus Involved: N
 Pre-Accd Action: GOING STRAIGHT AHEAD
 Apparent Factors: TRAFFIC CONTROL DEVICES DISREGARDED, NOT APPLICABLE

Veh :2 CAR/VAN/PICKUP Registered Weight: 2687 State of Registration: NY
 Num of Occupants: 1 Driver's Age: 22 Sex: F Citation Issued: N
 Direction of Travel: EAST Public Property Damage: N School Bus Involved: N
 Pre-Accd Action: MAKING LEFT TURN
 Apparent Factors: NOT APPLICABLE, NOT APPLICABLE

County: Dutchess Muni: Wappinger(T) Ref. Marker: 9D82033054 Street: STATE HWY 9D

1/28/2010 Thu 07:11 AM Persons Killed: 0 Persons Injured: 0 Extent of Injuries: **Case: 2010-33317850**
 Accident Class: PROPERTY DAMAGE Police Agency: Num of Veh: 2
 Type Of Accident: COLLISION WITH MOTOR VEHICLE Traffic Control: TRAFFIC SIGNAL
 Manner of Collision: REAR END Weather: SNOW
 Road Surface Condition: SNOW/ICE Road Char.: STRAIGHT AND LEVEL Light Condition: DAWN
 Loc. of Ped/Bicycle: NOT APPLICABLE Action of Ped/Bicycle: NOT APPLICABLE

Veh :1	CAR/VAN/PICKUP	Registered Weight: 3115	State of Registration: NY
	Num of Occupants: 1	Driver's Age: 29	Sex: M Citation Issued: N
	Direction of Travel: NORTH	Public Property Damage: N	School Bus Involved: N
	Pre-Accd Action: SLOWED OR STOPPING		
	Apparent Factors: NOT APPLICABLE, NOT APPLICABLE		
Veh :2	CAR/VAN/PICKUP	Registered Weight: 3058	State of Registration: NY
	Num of Occupants: 1	Driver's Age: 35	Sex: F Citation Issued: N
	Direction of Travel: NORTH	Public Property Damage: N	School Bus Involved: N
	Pre-Accd Action: GOING STRAIGHT AHEAD		
	Apparent Factors: FOLLOWING TOO CLOSELY, PAVEMENT SLIPPERY		

Accident Location Information System (ALIS)

Date: 11/15/10 11:54

Accident Verbal Description Report

Page: 285

5926 VDR NYS RT 9D from I 84 Exit 11 E.bound Ramps to CR 28**Data in this report covers the period Jun 30, 2005 - Jun 30, 2010****Complete Accident data from NYS DMV is only available thru 6/30/2010**County: Dutchess Muni: Fishkill(T) Ref. Marker: 84182021012 Street: I 84
291 Meters West of Ramp

1/19/2010 Tue 07:11 AM Persons Killed: 0 Persons Injured: 0 Extent of Injuries: **Case: 2010-33320954**
 Accident Class: PROPERTY DAMAGE Police Agency: Num of Veh: 2
 Type Of Accident: COLLISION WITH MOTOR VEHICLE Traffic Control: NONE
 Manner of Collision: OVERTAKING Weather: CLOUDY
 Road Surface Condition: WET Road Char.: STRAIGHT AND LEVEL Light Condition: DAYLIGHT
 Loc. of Ped/Bicycle: NOT APPLICABLE Action of Ped/Bicycle: NOT APPLICABLE

Veh :1 CAR/VAN/PICKUP Registered Weight: 4553 State of Registration: NY
 Num of Occupants: 1 Driver's Age: 34 Sex: M Citation Issued: N
 Direction of Travel: EAST Public Property Damage: N School Bus Involved: N
 Pre-Accd Action: GOING STRAIGHT AHEAD
 Apparent Factors: NOT APPLICABLE, NOT APPLICABLE

Veh :2 CAR/VAN/PICKUP Registered Weight: 3019 State of Registration: NY
 Num of Occupants: 1 Driver's Age: 61 Sex: M Citation Issued: N
 Direction of Travel: EAST Public Property Damage: N School Bus Involved: N
 Pre-Accd Action: CHANGING LANES
 Apparent Factors: NOT APPLICABLE, UNSAFE LANE CHANGE

County: Dutchess Muni: Wappinger(T) Ref. Marker: Street: NEW HAMBURG RD
172 Meters East of Unnamed Street

1/17/2010 Sun 19:11 PM Persons Killed: 0 Persons Injured: 1 Extent of Injuries: B **Case: 2010-33322490**
 Accident Class: PROPERTY DAMAGE AND INJURY Police Agency: Num of Veh: 2
 Type Of Accident: COLLISION WITH MOTOR VEHICLE Traffic Control: NO PASSING ZONE
 Manner of Collision: UNKNOWN Weather: SLEET/HAIL/FREEZING RAIN
 Road Surface Condition: SNOW/ICE Road Char.: CURVE AND GRADE Light Condition: DARK-ROAD UNLIGHTED
 Loc. of Ped/Bicycle: NOT APPLICABLE Action of Ped/Bicycle: NOT APPLICABLE

Veh :1 TRUCK Registered Weight: 51640 State of Registration: NY
 Num of Occupants: 2 Driver's Age: 49 Sex: M Citation Issued: N
 Direction of Travel: EAST Public Property Damage: N School Bus Involved: N
 Pre-Accd Action: GOING STRAIGHT AHEAD
 Apparent Factors: NOT APPLICABLE, UNKNOWN

Veh :2 CAR/VAN/PICKUP Registered Weight: 3360 State of Registration: NY

Num of Occupants: 1

Driver's Age: 32

Sex: F

Citation Issued: N

Direction of Travel: WEST

Public Property Damage: N

School Bus Involved: N

Pre-Accd Action: GOING STRAIGHT AHEAD

Apparent Factors: PAVEMENT SLIPPERY, UNSAFE SPEED

County: Dutchess Muni: Fishkill(T) Ref. Marker: 9D82033015 Street: ROUTE 9D
8 Meters South of Blossom Ct

1/20/2010

Wed 06:11 AM

Persons Killed: 0

Persons Injured: 0

Extent of Injuries:

Case: 2010-33340365

Accident Class: PROPERTY DAMAGE

Police Agency:

Num of Veh: 2

Type Of Accident: COLLISION WITH MOTOR VEHICLE

Traffic Control: TRAFFIC SIGNAL

Manner of Collision: REAR END

Weather: CLOUDY

Road Surface Condition: DRY

Road Char.: STRAIGHT AND LEVEL

Light Condition: DAWN

Loc. of Ped/Bicycle: NOT APPLICABLE

Action of Ped/Bicycle: NOT APPLICABLE

Accident Location Information System (ALIS)

Date: 11/15/10 11:54

Accident Verbal Description Report

Page: 290

5926 VDR NYS RT 9D from I 84 Exit 11 E.bound Ramps to CR 28**Data in this report covers the period Jun 30, 2005 - Jun 30, 2010****Complete Accident data from NYS DMV is only available thru 6/30/2010**

County: Dutchess Muni: Fishkill(T) Ref. Marker: 9D82033015 Street: ROUTE 9D

**** CONTINUED

Veh :2 CAR/VAN/PICKUP Registered Weight: 3390 State of Registration: NY
 Num of Occupants: 1 Driver's Age: 39 Sex: F Citation Issued: N
 Direction of Travel: NORTH Public Property Damage: N School Bus Involved: N
 Pre-Accd Action: STARTING IN TRAFFIC
 Apparent Factors: UNKNOWN, UNKNOWN

Veh :1 CAR/VAN/PICKUP Registered Weight: 3115 State of Registration: NY
 Num of Occupants: 1 Driver's Age: 29 Sex: M Citation Issued: N
 Direction of Travel: NORTH Public Property Damage: N School Bus Involved: N
 Pre-Accd Action: GOING STRAIGHT AHEAD
 Apparent Factors: DRIVER INATTENTION, FOLLOWING TOO CLOSELY

County: Dutchess Muni: Wappinger(T) Ref. Marker: 9D82033054 Street: ROUTE 9D

4/13/2010 Tue 18:11 PM Persons Killed: 0 Persons Injured: 0 Extent of Injuries: **Case: 2010-33413606**
 Accident Class: NON-REPORTABLE Police Agency: Num of Veh: 2
 Type Of Accident: COLLISION WITH MOTOR VEHICLE Traffic Control: TRAFFIC SIGNAL
 Manner of Collision: REAR END Weather: CLEAR
 Road Surface Condition: DRY Road Char.: STRAIGHT AND LEVEL Light Condition: DAYLIGHT
 Loc. of Ped/Bicycle: NOT APPLICABLE Action of Ped/Bicycle: NOT APPLICABLE

Veh :1 CAR/VAN/PICKUP Registered Weight: State of Registration: NY
 Num of Occupants: 1 Driver's Age: 48 Sex: F Citation Issued: N
 Direction of Travel: NORTH Public Property Damage: N School Bus Involved: N
 Pre-Accd Action: STOPPED IN TRAFFIC
 Apparent Factors: TRAFFIC CONTROL DEVICES DISREGARDED, NOT APPLICABLE

Veh :2 CAR/VAN/PICKUP Registered Weight: State of Registration: NY
 Num of Occupants: 1 Driver's Age: 41 Sex: M Citation Issued: N
 Direction of Travel: NORTH Public Property Damage: N School Bus Involved: N
 Pre-Accd Action: STOPPED IN TRAFFIC
 Apparent Factors: NOT APPLICABLE, NOT APPLICABLE

County: Dutchess Muni: Fishkill(T) Ref. Marker: 9D82033010 Street: ROUTE 9D
 AT INTERSECTION WITH BROCKWAY RD

2/18/2010	Thu 19:11 PM	Persons Killed: 0	Persons Injured: 0	Extent of Injuries:	Case: 2010-33373058
	Accident Class: PROPERTY DAMAGE			Police Agency:	Num of Veh: 3
	Type Of Accident: COLLISION WITH MOTOR VEHICLE			Traffic Control: TRAFFIC SIGNAL	
	Manner of Collision: OTHER			Weather: CLEAR	
	Road Surface Condition: DRY	Road Char.: STRAIGHT/ GRADE		Light Condition: DARK-ROAD LIGHTED	
	Loc. of Ped/Bicycle: NOT APPLICABLE			Action of Ped/Bicycle: NOT APPLICABLE	
Veh :2	CAR/VAN/PICKUP	Registered Weight: 3240		State of Registration: NY	
	Num of Occupants: 2	Driver's Age: 37		Sex: F	Citation Issued: N
	Direction of Travel: EAST	Public Property Damage: N			School Bus Involved: N
	Pre-Accd Action: STOPPED IN TRAFFIC				
	Apparent Factors: OTHER (VEHICLE), UNKNOWN				

Accident Location Information System (ALIS)

Date: 11/15/10 11:54

Accident Verbal Description Report

Page: 291

5926 VDR NYS RT 9D from I 84 Exit 11 E.bound Ramps to CR 28**Data in this report covers the period Jun 30, 2005 - Jun 30, 2010****Complete Accident data from NYSDMV is only available thru 6/30/2010**

County: Dutchess Muni: Fishkill(T) Ref. Marker: 9D82033010 Street: ROUTE 9D

***** CONTINUED

Veh :3 CAR/VAN/PICKUP Registered Weight: 3568 State of Registration: NY
 Num of Occupants: 1 Driver's Age: 23 Sex: M Citation Issued: N
 Direction of Travel: SOUTH Public Property Damage: N School Bus Involved: N
 Pre-Accd Action: GOING STRAIGHT AHEAD
 Apparent Factors: UNKNOWN, UNKNOWN

Veh :1 CAR/VAN/PICKUP Registered Weight: 3164 State of Registration: NY
 Num of Occupants: 1 Driver's Age: 27 Sex: M Citation Issued: N
 Direction of Travel: NORTH Public Property Damage: N School Bus Involved: N
 Pre-Accd Action: MAKING LEFT TURN
 Apparent Factors: OTHER (VEHICLE), UNKNOWN

County: Dutchess Muni: Fishkill(T) Ref. Marker: 9D82033005 Street: HUDSON VIEW DR

AT INTERSECTION WITH ROUTE 9D

2/25/2010 Thu 19:11 PM Persons Killed: 0 Persons Injured: 1 Extent of Injuries: C **Case: 2010-33375791**
 Accident Class: PROPERTY DAMAGE AND INJURY Police Agency: Num of Veh: 2
 Type Of Accident: COLLISION WITH OTHER PEDESTRIAN Traffic Control: NONE
 Manner of Collision: OTHER Weather: SNOW
 Road Surface Condition: SNOW/ICE Road Char.: STRAIGHT/ GRADE Light Condition: DARK-ROAD UNLIGHTED
 Loc. of Ped/Bicycle: UNKNOWN Action of Ped/Bicycle: UNKNOWN

Veh :2 OTHER Registered Weight: State of Registration:
 Num of Occupants: 1 Driver's Age: 20 Sex: M Citation Issued: N
 Direction of Travel: NOT APPLICABLE Public Property Damage: N School Bus Involved: N
 Pre-Accd Action: NOT APPLICABLE
 Apparent Factors: OTHER (HUMAN), TRAFFIC CONTROL DEVICES DISREGARDED

Veh :1 CAR/VAN/PICKUP Registered Weight: 4499 State of Registration: NY
 Num of Occupants: 1 Driver's Age: 35 Sex: M Citation Issued: N
 Direction of Travel: EAST Public Property Damage: N School Bus Involved: N
 Pre-Accd Action: MAKING LEFT TURN
 Apparent Factors: OTHER (HUMAN), UNKNOWN

County: Dutchess Muni: Fishkill(T) Ref. Marker: 9D82033002 Street: ROUTE 9D

2 Meters South of Ramp

2/14/2010	Sun 13:11 PM	Persons Killed: 0	Persons Injured: 0	Extent of Injuries:	Case: 2010-33381803
	Accident Class: PROPERTY DAMAGE			Police Agency:	Num of Veh: 2
	Type Of Accident: COLLISION WITH MOTOR VEHICLE			Traffic Control: TRAFFIC SIGNAL	
	Manner of Collision: REAR END			Weather: CLOUDY	
	Road Surface Condition: DRY	Road Char.: STRAIGHT AND LEVEL		Light Condition: DAYLIGHT	
	Loc. of Ped/Bicycle: NOT APPLICABLE		Action of Ped/Bicycle: NOT APPLICABLE		
Veh :1	CAR/VAN/PICKUP	Registered Weight: 2687		State of Registration: NY	
	Num of Occupants: 1	Driver's Age: 32		Sex: F	Citation Issued: N
	Direction of Travel: WEST	Public Property Damage: N			School Bus Involved: N
	Pre-Accd Action: GOING STRAIGHT AHEAD				
	Apparent Factors: UNKNOWN, UNKNOWN				

Accident Location Information System (ALIS)

Date: 11/15/10 11:54

Accident Verbal Description Report

Page: 292

5926 VDR NYS RT 9D from I 84 Exit 11 E.bound Ramps to CR 28**Data in this report covers the period Jun 30, 2005 - Jun 30, 2010****Complete Accident data from NYS DMV is only available thru 6/30/2010**

County: Dutchess Muni: Fishkill(T) Ref. Marker: 9D82033002 Street: ROUTE 9D

**** CONTINUED

Veh :2 CAR/VAN/PICKUP Registered Weight: 5658 State of Registration: NY
 Num of Occupants: 1 Driver's Age: 29 Sex: M Citation Issued: N
 Direction of Travel: WEST Public Property Damage: N School Bus Involved: N
 Pre-Accd Action: GOING STRAIGHT AHEAD
 Apparent Factors: UNKNOWN, FOLLOWING TOO CLOSELY

County: Dutchess Muni: Fishkill(T) Ref. Marker: 9D82033002 Street: ROUTE 9D

2/12/2010 Fri 17:11 PM Persons Killed: 0 Persons Injured: 0 Extent of Injuries: **Case: 2010-33385163**
 Accident Class: PROPERTY DAMAGE Police Agency: Num of Veh: 2
 Type Of Accident: COLLISION WITH MOTOR VEHICLE Traffic Control: TRAFFIC SIGNAL
 Manner of Collision: REAR END Weather: CLEAR
 Road Surface Condition: DRY Road Char.: STRAIGHT AT HILLCREST Light Condition: DUSK
 Loc. of Ped/Bicycle: NOT APPLICABLE Action of Ped/Bicycle: NOT APPLICABLE

Veh :1 CAR/VAN/PICKUP Registered Weight: State of Registration: NY
 Num of Occupants: 1 Driver's Age: 44 Sex: F Citation Issued: N
 Direction of Travel: EAST Public Property Damage: N School Bus Involved: N
 Pre-Accd Action: SLOWED OR STOPPING
 Apparent Factors: UNKNOWN, UNKNOWN

Veh :2 CAR/VAN/PICKUP Registered Weight: State of Registration: NY
 Num of Occupants: 1 Driver's Age: 22 Sex: M Citation Issued: N
 Direction of Travel: EAST Public Property Damage: N School Bus Involved: N
 Pre-Accd Action: STARTING IN TRAFFIC
 Apparent Factors: DRIVER INATTENTION, UNKNOWN

County: Dutchess Muni: Wappinger(T) Ref. Marker: 9D82033053 Street: STATE HWY 9D

2/16/2010 Tue 16:11 PM Persons Killed: 0 Persons Injured: 1 Extent of Injuries: C **Case: 2010-33369416**
 Accident Class: INJURY Police Agency: Num of Veh: 1
 Type Of Accident: COLLISION WITH TREE Traffic Control: NO PASSING ZONE
 Manner of Collision: OTHER Weather: CLOUDY
 Road Surface Condition: WET Road Char.: CURVE AND GRADE Light Condition: DAYLIGHT
 Loc. of Ped/Bicycle: NOT APPLICABLE Action of Ped/Bicycle: NOT APPLICABLE

Veh :1 CAR/VAN/PICKUP Registered Weight: State of Registration: PA

Num of Occupants: 1

Driver's Age: 33

Sex: M

Citation Issued: Y

Direction of Travel: SOUTH

Public Property Damage: N

School Bus Involved: N

Pre-Accd Action: GOING STRAIGHT AHEAD

Apparent Factors: ALCOHOL INVOLVEMENT, UNSAFE SPEED

County: Dutchess Muni: Wappinger(T) Ref. Marker: 9D82033032 Street: NORTH RD

9 Meters South of Popula Blvd

2/16/2010

Tue 12:11 PM

Persons Killed: 0

Persons Injured: 0

Extent of Injuries:

Case: 2010-33370703

Accident Class: PROPERTY DAMAGE

Police Agency:

Num of Veh: 2

Type Of Accident: COLLISION WITH MOTOR VEHICLE

Traffic Control: NO PASSING ZONE

Manner of Collision: REAR END

Weather: SNOW

Road Surface Condition: SNOW/ICE

Road Char.: STRAIGHT AND LEVEL

Light Condition: DAYLIGHT

Loc. of Ped/Bicycle: NOT APPLICABLE

Action of Ped/Bicycle: NOT APPLICABLE

Accident Location Information System (ALIS)

Date: 11/15/10 11:54

Accident Verbal Description Report

Page: 293

5926 VDR NYS RT 9D from I 84 Exit 11 E.bound Ramps to CR 28**Data in this report covers the period Jun 30, 2005 - Jun 30, 2010****Complete Accident data from NYSDMV is only available thru 6/30/2010**

County: Dutchess Muni: Wappinger(T) Ref. Marker: 9D82033032 Street: NORTH RD

**** CONTINUED

Veh :1 CAR/VAN/PICKUP Registered Weight: 3065 State of Registration: NY
 Num of Occupants: 2 Driver's Age: 32 Sex: F Citation Issued: N
 Direction of Travel: NORTH-EAST Public Property Damage: N School Bus Involved: N
 Pre-Accd Action: MAKING LEFT TURN
 Apparent Factors: FAILURE TO YIELD RIGHT OF WAY, NOT APPLICABLE

Veh :2 CAR/VAN/PICKUP Registered Weight: 4066 State of Registration: NY
 Num of Occupants: 1 Driver's Age: 42 Sex: M Citation Issued: Y
 Direction of Travel: NORTH Public Property Damage: N School Bus Involved: N
 Pre-Accd Action: GOING STRAIGHT AHEAD
 Apparent Factors: NOT APPLICABLE, NOT APPLICABLE

County: Dutchess Muni: Wappinger(T) Ref. Marker: 9D82033054 Street: STATE HWY 9D

4/26/2010 Mon 18:11 PM Persons Killed: 0 Persons Injured: 0 Extent of Injuries: **Case: 2010-33429122**
 Accident Class: NON-REPORTABLE Police Agency: Num of Veh: 2
 Type Of Accident: COLLISION WITH MOTOR VEHICLE Traffic Control: TRAFFIC SIGNAL
 Manner of Collision: UNKNOWN Weather: RAIN
 Road Surface Condition: WET Road Char.: STRAIGHT AND LEVEL Light Condition: DAYLIGHT
 Loc. of Ped/Bicycle: NOT APPLICABLE Action of Ped/Bicycle: NOT APPLICABLE

Veh :1 CAR/VAN/PICKUP Registered Weight: State of Registration: NY
 Num of Occupants: 3 Driver's Age: 35 Sex: F Citation Issued: N
 Direction of Travel: NORTH Public Property Damage: N School Bus Involved: N
 Pre-Accd Action: STOPPED IN TRAFFIC
 Apparent Factors: NOT APPLICABLE, NOT APPLICABLE

Veh :2 CAR/VAN/PICKUP Registered Weight: State of Registration: NY
 Num of Occupants: 1 Driver's Age: 36 Sex: M Citation Issued: N
 Direction of Travel: NORTH Public Property Damage: N School Bus Involved: N
 Pre-Accd Action: SLOWED OR STOPPING
 Apparent Factors: FOLLOWING TOO CLOSELY, PAVEMENT SLIPPERY

County: Dutchess Muni: Wappinger(T) Ref. Marker: 9D82033033 Street: NORTH RD
105 Meters North of Popula Blvd

2/23/2010 Tue 21:11 PM Persons Killed: 0 Persons Injured: 0 Extent of Injuries: **Case: 2010-33358406**
 Accident Class: PROPERTY DAMAGE Police Agency: Num of Veh: 2
 Type Of Accident: COLLISION WITH MOTOR VEHICLE Traffic Control: NONE
 Manner of Collision: SIDESWIPE Weather: SNOW
 Road Surface Condition: SNOW/ICE Road Char.: STRAIGHT AND LEVEL Light Condition: DARK-ROAD UNLIGHTED
 Loc. of Ped/Bicycle: NOT APPLICABLE Action of Ped/Bicycle: NOT APPLICABLE

Veh :1 CAR/VAN/PICKUP Registered Weight: 3233 State of Registration: NY
 Num of Occupants: 1 Driver's Age: 23 Sex: F Citation Issued: N
 Direction of Travel: SOUTH Public Property Damage: N School Bus Involved: N
 Pre-Accd Action: GOING STRAIGHT AHEAD
 Apparent Factors: UNSAFE SPEED, PAVEMENT SLIPPERY

Accident Location Information System (ALIS)

Date: 11/15/10 11:54

Accident Verbal Description Report

Page: 294

5926 VDR NYS RT 9D from I 84 Exit 11 E.bound Ramps to CR 28**Data in this report covers the period Jun 30, 2005 - Jun 30, 2010****Complete Accident data from NYS DMV is only available thru 6/30/2010**

County: Dutchess Muni: Wappinger(T) Ref. Marker: 9D82033033 Street: NORTH RD

**** CONTINUED

Veh :2 CAR/VAN/PICKUP Registered Weight: 4311 State of Registration: NY
 Num of Occupants: 1 Driver's Age: 52 Sex: M Citation Issued: N
 Direction of Travel: NORTH Public Property Damage: N School Bus Involved: N
 Pre-Accd Action: GOING STRAIGHT AHEAD
 Apparent Factors: NOT APPLICABLE, NOT APPLICABLE

County: Dutchess Muni: Fishkill(T) Ref. Marker: Street:

2/28/2010 Sun 13:11 PM Persons Killed: 0 Persons Injured: 1 Extent of Injuries: C **Case: 2010-33369650**
 Accident Class: PROPERTY DAMAGE AND INJURY Police Agency: Num of Veh: 2
 Type Of Accident: COLLISION WITH MOTOR VEHICLE Traffic Control: TRAFFIC SIGNAL
 Manner of Collision: LEFT TURN (AGAINST OTHER CAR) Weather: CLOUDY
 Road Surface Condition: DRY Road Char.: STRAIGHT AND LEVEL Light Condition: DAYLIGHT
 Loc. of Ped/Bicycle: NOT APPLICABLE Action of Ped/Bicycle: NOT APPLICABLE

Veh :1 CAR/VAN/PICKUP Registered Weight: 2952 State of Registration: NY
 Num of Occupants: 1 Driver's Age: 39 Sex: F Citation Issued: N
 Direction of Travel: NORTH Public Property Damage: N School Bus Involved: N
 Pre-Accd Action: GOING STRAIGHT AHEAD
 Apparent Factors: NOT APPLICABLE, NOT APPLICABLE

Veh :2 CAR/VAN/PICKUP Registered Weight: 3163 State of Registration: NY
 Num of Occupants: 2 Driver's Age: 52 Sex: M Citation Issued: N
 Direction of Travel: WEST Public Property Damage: N School Bus Involved: N
 Pre-Accd Action: MAKING LEFT TURN
 Apparent Factors: FAILURE TO YIELD RIGHT OF WAY, TRAF CNTRL DEV IMPROPER/NON-WRKing

County: Dutchess Muni: Fishkill(T) Ref. Marker: 9D82033012 Street: STATE HWY 9D

104 Meters East of Fotis Pl

3/7/2010 Sun 16:11 PM Persons Killed: 0 Persons Injured: 0 Extent of Injuries: **Case: 2010-33381723**
 Accident Class: PROPERTY DAMAGE Police Agency: Num of Veh: 2
 Type Of Accident: COLLISION WITH MOTOR VEHICLE Traffic Control: NONE
 Manner of Collision: REAR END Weather: CLEAR
 Road Surface Condition: DRY Road Char.: STRAIGHT AND LEVEL Light Condition: DAYLIGHT
 Loc. of Ped/Bicycle: NOT APPLICABLE Action of Ped/Bicycle: NOT APPLICABLE

Veh :1	CAR/VAN/PICKUP	Registered Weight: 3860	State of Registration: NY
	Num of Occupants: 2	Driver's Age: 51	Sex: M Citation Issued: N
	Direction of Travel: NORTH	Public Property Damage: N	School Bus Involved: N
	Pre-Accd Action: GOING STRAIGHT AHEAD		
	Apparent Factors: OBSTRUCTION/DEBRIS, UNKNOWN		
Veh :2	CAR/VAN/PICKUP	Registered Weight: 3370	State of Registration: NY
	Num of Occupants: 1	Driver's Age: 26	Sex: M Citation Issued: N
	Direction of Travel: NORTH	Public Property Damage: N	School Bus Involved: N
	Pre-Accd Action: UNKNOWN		
	Apparent Factors: OBSTRUCTION/DEBRIS, UNKNOWN		

Accident Location Information System (ALIS)

Date: 11/15/10 11:54

Accident Verbal Description Report

Page: 295

5926 VDR NYS RT 9D from I 84 Exit 11 E.bound Ramps to CR 28**Data in this report covers the period Jun 30, 2005 - Jun 30, 2010****Complete Accident data from NYS DMV is only available thru 6/30/2010**

County: Dutchess Muni: Wappinger(T) Ref. Marker: 9D82033032 Street: NORTH RD

96 Meters South of Popula Blvd

3/9/2010 Tue 07:11 AM Persons Killed: 0 Persons Injured: 0 Extent of Injuries: **Case: 2010-33379583**
 Accident Class: PROPERTY DAMAGE Police Agency: Num of Veh: 2
 Type Of Accident: COLLISION WITH MOTOR VEHICLE Traffic Control: NO PASSING ZONE
 Manner of Collision: REAR END Weather: CLEAR
 Road Surface Condition: DRY Road Char.: STRAIGHT AND LEVEL Light Condition: DAYLIGHT
 Loc. of Ped/Bicycle: NOT APPLICABLE Action of Ped/Bicycle: NOT APPLICABLE

Veh :1 CAR/VAN/PICKUP Registered Weight: 2403 State of Registration: NY
 Num of Occupants: 3 Driver's Age: 23 Sex: F Citation Issued: Y
 Direction of Travel: SOUTH Public Property Damage: N School Bus Involved: N
 Pre-Accd Action: STARTING IN TRAFFIC
 Apparent Factors: NOT APPLICABLE, FOLLOWING TOO CLOSELY

Veh :2 CAR/VAN/PICKUP Registered Weight: 4984 State of Registration: NY
 Num of Occupants: 1 Driver's Age: 49 Sex: M Citation Issued: N
 Direction of Travel: SOUTH Public Property Damage: N School Bus Involved: N
 Pre-Accd Action: STOPPED IN TRAFFIC
 Apparent Factors: NOT APPLICABLE, NOT APPLICABLE

County: Dutchess Muni: Wappinger(T) Ref. Marker: 9D82033052 Street: STATE HWY 9D

93 Meters North of Ketchamtown Rd

3/15/2010 Mon 08:11 AM Persons Killed: 0 Persons Injured: 1 Extent of Injuries: C **Case: 2010-33382745**
 Accident Class: PROPERTY DAMAGE AND INJURY Police Agency: Num of Veh: 2
 Type Of Accident: COLLISION WITH MOTOR VEHICLE Traffic Control: NO PASSING ZONE
 Manner of Collision: REAR END Weather: RAIN
 Road Surface Condition: WET Road Char.: STRAIGHT AND LEVEL Light Condition: DAYLIGHT
 Loc. of Ped/Bicycle: NOT APPLICABLE Action of Ped/Bicycle: NOT APPLICABLE

Veh :1 CAR/VAN/PICKUP Registered Weight: 2549 State of Registration: NY
 Num of Occupants: 1 Driver's Age: 63 Sex: M Citation Issued: Y
 Direction of Travel: SOUTH Public Property Damage: N School Bus Involved: N
 Pre-Accd Action: GOING STRAIGHT AHEAD
 Apparent Factors: NOT APPLICABLE, FOLLOWING TOO CLOSELY

Veh :2 CAR/VAN/PICKUP Registered Weight: 4693 State of Registration: NY

Num of Occupants: 1

Driver's Age: 44

Sex: F

Citation Issued: N

Direction of Travel: SOUTH

Public Property Damage: N

School Bus Involved: N

Pre-Accd Action: GOING STRAIGHT AHEAD

Apparent Factors: NOT APPLICABLE, NOT APPLICABLE

County: Dutchess Muni: Wappinger(T) Ref. Marker: 9D82033051 Street: ROUTE 9D
17 Meters South of Ketchamtown Rd

3/17/2010

Wed 07:11 AM

Persons Killed: 0

Persons Injured: 0

Extent of Injuries:

Case: 2010-33383492

Accident Class: PROPERTY DAMAGE

Police Agency:

Num of Veh: 2

Type Of Accident: COLLISION WITH MOTOR VEHICLE

Traffic Control: STOP SIGN

Manner of Collision: LEFT TURN (AGAINST OTHER CAR)

Weather: CLEAR

Road Surface Condition: DRY

Road Char.: STRAIGHT AND LEVEL

Light Condition: DAYLIGHT

Loc. of Ped/Bicycle: NOT APPLICABLE

Action of Ped/Bicycle: NOT APPLICABLE

Accident Location Information System (ALIS)

Date: 11/15/10 11:54

Accident Verbal Description Report

Page: 296

5926 VDR NYS RT 9D from I 84 Exit 11 E.bound Ramps to CR 28**Data in this report covers the period Jun 30, 2005 - Jun 30, 2010****Complete Accident data from NYS DMV is only available thru 6/30/2010**

County: Dutchess Muni: Wappinger(T) Ref. Marker: 9D82033051 Street: ROUTE 9D

***** CONTINUED

Veh :1 CAR/VAN/PICKUP Registered Weight: 3892 State of Registration: NY
 Num of Occupants: 1 Driver's Age: 57 Sex: F Citation Issued: N
 Direction of Travel: WEST Public Property Damage: N School Bus Involved: N
 Pre-Accd Action: MAKING LEFT TURN
 Apparent Factors: NOT APPLICABLE, FAILURE TO YIELD RIGHT OF WAY

Veh :2 CAR/VAN/PICKUP Registered Weight: 2498 State of Registration: NY
 Num of Occupants: 1 Driver's Age: 25 Sex: M Citation Issued: N
 Direction of Travel: NORTH Public Property Damage: N School Bus Involved: N
 Pre-Accd Action: GOING STRAIGHT AHEAD
 Apparent Factors: NOT APPLICABLE, NOT APPLICABLE

County: Dutchess Muni: Wappinger(T) Ref. Marker: 9D82033033 Street: NORTH RD
 105 Meters North of Popula Blvd

10/24/2009 Sat 15:11 PM Persons Killed: 0 Persons Injured: 1 Extent of Injuries: C **Case: 2009-33196695**
 Accident Class: PROPERTY DAMAGE AND INJURY Police Agency: Num of Veh: 3
 Type Of Accident: COLLISION WITH MOTOR VEHICLE Traffic Control: NO PASSING ZONE
 Manner of Collision: OTHER Weather: RAIN
 Road Surface Condition: WET Road Char.: STRAIGHT AND LEVEL Light Condition: DAYLIGHT
 Loc. of Ped/Bicycle: NOT APPLICABLE Action of Ped/Bicycle: NOT APPLICABLE

Veh :3 CAR/VAN/PICKUP Registered Weight: 2308 State of Registration: NY
 Num of Occupants: 1 Driver's Age: 28 Sex: F Citation Issued: N
 Direction of Travel: NORTH Public Property Damage: N School Bus Involved: N
 Pre-Accd Action: SLOWED OR STOPPING
 Apparent Factors: NOT APPLICABLE, NOT APPLICABLE

Veh :1 OTHER Registered Weight: State of Registration: NY
 Num of Occupants: 0 Driver's Age: Sex: Citation Issued:
 Direction of Travel: NORTH Public Property Damage: N School Bus Involved: N
 Pre-Accd Action: GOING STRAIGHT AHEAD
 Apparent Factors: FOLLOWING TOO CLOSELY, NOT APPLICABLE

Veh :2 CAR/VAN/PICKUP Registered Weight: 4650 State of Registration: NY
 Num of Occupants: 2 Driver's Age: 42 Sex: M Citation Issued: N
 Direction of Travel: NORTH Public Property Damage: N School Bus Involved: N
 Pre-Accd Action: SLOWED OR STOPPING
 Apparent Factors: FOLLOWING TOO CLOSELY, NOT APPLICABLE

County: Dutchess Muni: Wappinger(T) Ref. Marker: 9D82033033 Street: NORTH RD
 105 Meters North of Popula Blvd

3/26/2010 Fri 13:11 PM Persons Killed: 0 Persons Injured: 0 Extent of Injuries: **Case: 2010-33402166**
 Accident Class: PROPERTY DAMAGE Police Agency: Num of Veh: 3
 Type Of Accident: COLLISION WITH MOTOR VEHICLE Traffic Control: NONE
 Manner of Collision: OTHER Weather: CLEAR
 Road Surface Condition: DRY Road Char.: STRAIGHT AND LEVEL Light Condition: DAYLIGHT
 Loc. of Ped/Bicycle: NOT APPLICABLE Action of Ped/Bicycle: NOT APPLICABLE

Accident Location Information System (ALIS)

Date: 11/15/10 11:54

Accident Verbal Description Report

Page: 297

5926 VDR NYS RT 9D from I 84 Exit 11 E.bound Ramps to CR 28**Data in this report covers the period Jun 30, 2005 - Jun 30, 2010****Complete Accident data from NYS DMV is only available thru 6/30/2010**

County: Dutchess Muni: Wappinger(T) Ref. Marker: 9D82033033 Street: NORTH RD

***** CONTINUED

Veh :1 CAR/VAN/PICKUP Registered Weight: State of Registration: CT
 Num of Occupants: 3 Driver's Age: 18 Sex: M Citation Issued: N
 Direction of Travel: NORTH Public Property Damage: N School Bus Involved: N
 Pre-Accd Action: GOING STRAIGHT AHEAD
 Apparent Factors: FOLLOWING TOO CLOSELY, UNKNOWN

Veh :3 CAR/VAN/PICKUP Registered Weight: 3518 State of Registration: NY
 Num of Occupants: 1 Driver's Age: 45 Sex: M Citation Issued: N
 Direction of Travel: NORTH Public Property Damage: N School Bus Involved: N
 Pre-Accd Action: STOPPED IN TRAFFIC
 Apparent Factors: UNKNOWN, NOT APPLICABLE

Veh :2 CAR/VAN/PICKUP Registered Weight: 3413 State of Registration: NY
 Num of Occupants: 2 Driver's Age: 21 Sex: F Citation Issued: N
 Direction of Travel: NORTH Public Property Damage: N School Bus Involved: N
 Pre-Accd Action: STOPPED IN TRAFFIC
 Apparent Factors: NOT APPLICABLE, UNKNOWN

County: Dutchess Muni: Fishkill(T) Ref. Marker: 9D82033002 Street: STATE HWY 9D

37 Meters South of Ramp

4/7/2010 Wed 19:11 PM Persons Killed: 0 Persons Injured: 0 Extent of Injuries: **Case: 2010-33419491**
 Accident Class: PROPERTY DAMAGE Police Agency: Num of Veh: 2
 Type Of Accident: COLLISION WITH MOTOR VEHICLE Traffic Control: TRAFFIC SIGNAL
 Manner of Collision: REAR END Weather: CLEAR
 Road Surface Condition: DRY Road Char.: STRAIGHT AND LEVEL Light Condition: DUSK
 Loc. of Ped/Bicycle: NOT APPLICABLE Action of Ped/Bicycle: NOT APPLICABLE

Veh :1 CAR/VAN/PICKUP Registered Weight: 4210 State of Registration: NY
 Num of Occupants: 1 Driver's Age: 49 Sex: M Citation Issued: N
 Direction of Travel: NORTH-WEST Public Property Damage: N School Bus Involved: N
 Pre-Accd Action: MAKING LEFT TURN
 Apparent Factors: REACTION TO OTHER UNINVOLVED VEHICL, UNKNOWN

Veh :2 CAR/VAN/PICKUP Registered Weight: 2740 State of Registration: NY
 Num of Occupants: 1 Driver's Age: 34 Sex: M Citation Issued: N
 Direction of Travel: NORTH Public Property Damage: N School Bus Involved: N
 Pre-Accd Action: GOING STRAIGHT AHEAD
 Apparent Factors: FOLLOWING TOO CLOSELY, REACTION TO OTHER UNINVOLVED VEHICL

County: Dutchess Muni: Wappinger(T) Ref. Marker: 9D82033054 Street: ROUTE 9D
3/23/2010 Tue 15:11 PM Persons Killed: 0 Persons Injured: 0 Extent of Injuries: **Case: 2010-33393363**
 Accident Class: PROPERTY DAMAGE Police Agency: Num of Veh: 3
 Type Of Accident: COLLISION WITH MOTOR VEHICLE Traffic Control: TRAFFIC SIGNAL
 Manner of Collision: OTHER Weather: CLOUDY
 Road Surface Condition: WET Road Char.: STRAIGHT AND LEVEL Light Condition: DAYLIGHT
 Loc. of Ped/Bicycle: NOT APPLICABLE Action of Ped/Bicycle: NOT APPLICABLE

Accident Location Information System (ALIS)

Date: 11/15/10 11:54

Accident Verbal Description Report

Page: 298

5926 VDR NYS RT 9D from I 84 Exit 11 E.bound Ramps to CR 28**Data in this report covers the period Jun 30, 2005 - Jun 30, 2010****Complete Accident data from NYS DMV is only available thru 6/30/2010**

County: Dutchess Muni: Wappinger(T) Ref. Marker: 9D82033054 Street: ROUTE 9D

**** CONTINUED

Veh :1 CAR/VAN/PICKUP Registered Weight: 2449 State of Registration: NY
 Num of Occupants: 1 Driver's Age: 34 Sex: M Citation Issued: N
 Direction of Travel: SOUTH Public Property Damage: N School Bus Involved: N
 Pre-Accd Action: SLOWED OR STOPPING
 Apparent Factors: NOT APPLICABLE, NOT APPLICABLE

Veh :2 CAR/VAN/PICKUP Registered Weight: 3413 State of Registration: NY
 Num of Occupants: 2 Driver's Age: 19 Sex: M Citation Issued: N
 Direction of Travel: SOUTH Public Property Damage: N School Bus Involved: N
 Pre-Accd Action: SLOWED OR STOPPING
 Apparent Factors: NOT APPLICABLE, NOT APPLICABLE

Veh :3 CAR/VAN/PICKUP Registered Weight: 3514 State of Registration: NY
 Num of Occupants: 1 Driver's Age: 39 Sex: M Citation Issued: N
 Direction of Travel: SOUTH Public Property Damage: N School Bus Involved: N
 Pre-Accd Action: SLOWED OR STOPPING
 Apparent Factors: FOLLOWING TOO CLOSELY, NOT APPLICABLE

County: Dutchess Muni: Wappinger(T) Ref. Marker: 9D82033052 Street: ROUTE 9D

72 Meters North of Ketchamtown Rd

4/5/2010 Mon 15:11 PM Persons Killed: 0 Persons Injured: 2 Extent of Injuries: CC **Case: 2010-33404596**
 Accident Class: PROPERTY DAMAGE AND INJURY Police Agency: Num of Veh: 3
 Type Of Accident: COLLISION WITH MOTOR VEHICLE Traffic Control: NO PASSING ZONE
 Manner of Collision: OTHER Weather: CLEAR
 Road Surface Condition: DRY Road Char.: STRAIGHT AND LEVEL Light Condition: DAYLIGHT
 Loc. of Ped/Bicycle: NOT APPLICABLE Action of Ped/Bicycle: NOT APPLICABLE

Veh : Registered Weight: State of Registration:
 Num of Occupants: Driver's Age: Sex: Citation Issued:
 Direction of Travel: Public Property Damage: School Bus Involved:
 Pre-Accd Action:

County: Dutchess Muni: Wappinger(T) Ref. Marker: 9D82033030 Street: ROUTE 9D

4/9/2010 Fri 15:11 PM Persons Killed: 0 Persons Injured: 2 Extent of Injuries: CC **Case: 2010-33406009**

Accident Class: PROPERTY DAMAGE AND INJURY
Type Of Accident: COLLISION WITH MOTOR VEHICLE
Manner of Collision: REAR END
Road Surface Condition: DRY
Loc. of Ped/Bicycle: NOT APPLICABLE

Road Char.: STRAIGHT AND LEVEL

Action of Ped/Bicycle: NOT APPLICABLE

Police Agency:
Traffic Control: TRAFFIC SIGNAL
Weather: CLEAR
Light Condition: DAYLIGHT

Num of Veh: 2

Veh :

Registered Weight:
Num of Occupants:
Direction of Travel:
Pre-Accd Action:

Driver's Age:
Public Property Damage:

State of Registration:

Sex:

Citation Issued:
School Bus Involved:

Accident Location Information System (ALIS)

Date: 11/15/10 11:54

Accident Verbal Description Report

Page: 295

5926 VDR NYS RT 9D from I 84 Exit 11 E.bound Ramps to CR 28**Data in this report covers the period Jun 30, 2005 - Jun 30, 2010****Complete Accident data from NYS DMV is only available thru 6/30/2010**County: Dutchess Muni: Wappinger(T) Ref. Marker: 9D82033048 Street: ROUTE 9D
21 Meters North of Misk Ln

5/20/2010 Thu 17:11 PM Persons Killed: 0 Persons Injured: 0 Extent of Injuries: **Case: 2010-33452110**
 Accident Class: NON-REPORTABLE Police Agency: Num of Veh: 3
 Type Of Accident: COLLISION WITH MOTOR VEHICLE Traffic Control: NO PASSING ZONE
 Manner of Collision: OTHER Weather: CLEAR
 Road Surface Condition: DRY Road Char.: STRAIGHT AND LEVEL Light Condition: DAYLIGHT
 Loc. of Ped/Bicycle: NOT APPLICABLE Action of Ped/Bicycle: NOT APPLICABLE

Veh : Registered Weight: State of Registration:
 Num of Occupants: Driver's Age: Sex: Citation Issued:
 Direction of Travel: Public Property Damage: School Bus Involved:
 Pre-Accd Action:

County: Dutchess Muni: Wappinger(T) Ref. Marker: 9D82033047 Street: ROUTE 9D
AT INTERSECTION WITH ALPINE DR

3/20/2010 Sat 12:11 PM Persons Killed: 0 Persons Injured: 2 Extent of Injuries: CC **Case: 2010-33408189**
 Accident Class: PROPERTY DAMAGE AND INJURY Police Agency: Num of Veh: 2
 Type Of Accident: COLLISION WITH MOTOR VEHICLE Traffic Control: NONE
 Manner of Collision: UNKNOWN Weather: CLEAR
 Road Surface Condition: DRY Road Char.: STRAIGHT AND LEVEL Light Condition: DAYLIGHT
 Loc. of Ped/Bicycle: NOT APPLICABLE Action of Ped/Bicycle: NOT APPLICABLE

Veh : Registered Weight: State of Registration:
 Num of Occupants: Driver's Age: Sex: Citation Issued:
 Direction of Travel: Public Property Damage: School Bus Involved:
 Pre-Accd Action:

County: Dutchess Muni: Wappinger(T) Ref. Marker: 9D82033038 Street: ROUTE 9D
51 Meters North of Old State Rd

5/27/2010 Thu 15:11 PM Persons Killed: 0 Persons Injured: 1 Extent of Injuries: C **Case: 2010-33454266**
 Accident Class: PROPERTY DAMAGE AND INJURY Police Agency: Num of Veh: 2
 Type Of Accident: COLLISION WITH MOTOR VEHICLE Traffic Control: NO PASSING ZONE
 Manner of Collision: REAR END Weather: CLOUDY
 Road Surface Condition: DRY Road Char.: STRAIGHT/ GRADE Light Condition: DAYLIGHT
 Loc. of Ped/Bicycle: NOT APPLICABLE Action of Ped/Bicycle: NOT APPLICABLE

Veh : Registered Weight: State of Registration:
 Num of Occupants: Driver's Age: Sex: Citation Issued:

Direction of Travel:

Public Property Damage:

School Bus Involved:

Pre-Accd Action:

County: Dutchess Muni: Wappinger(T) Ref. Marker: 9D82033037 Street: NORTH RD

68 Meters South of Stoneykill Rd

4/23/2010

Fri 03:11 AM

Persons Killed: 0

Persons Injured: 0

Extent of Injuries:

Case: 2010-33421719

Accident Class: PROPERTY DAMAGE

Police Agency:

Num of Veh: 1

Type Of Accident: OTHER NON-COLLISION

Traffic Control: NO PASSING ZONE

Manner of Collision: OTHER

Weather: CLEAR

Road Surface Condition: DRY

Road Char.: CURVE AND GRADE

Light Condition: DARK-ROAD UNLIGHTED

Loc. of Ped/Bicycle: NOT APPLICABLE

Action of Ped/Bicycle: NOT APPLICABLE

Accident Location Information System (ALIS)

Date: 11/15/10 11:54

Accident Verbal Description Report

Page: 300

5926 VDR NYS RT 9D from I 84 Exit 11 E.bound Ramps to CR 28**Data in this report covers the period Jun 30, 2005 - Jun 30, 2010****Complete Accident data from NYS DMV is only available thru 6/30/2010**

County: Dutchess Muni: Wappinger(T) Ref. Marker: 9D82033037 Street: NORTH RD

***** CONTINUED

Veh : Registered Weight: State of Registration:
 Num of Occupants: Driver's Age: Sex: Citation Issued:
 Direction of Travel: Public Property Damage: School Bus Involved:
 Pre-Accd Action:

County: Dutchess Muni: Wappinger(T) Ref. Marker: 9D82033043 Street: NORTH RD

259 Meters South of Ramp

6/4/2010 Fri 18:11 PM Persons Killed: 0 Persons Injured: 0 Extent of Injuries: **Case: 2010-33459299**
 Accident Class: NON-REPORTABLE Police Agency: Num of Veh: 1
 Type Of Accident: COLLISION WITH TREE Traffic Control: NONE
 Manner of Collision: OTHER Weather: CLEAR
 Road Surface Condition: DRY Road Char.: STRAIGHT AND LEVEL Light Condition: DAYLIGHT
 Loc. of Ped/Bicycle: NOT APPLICABLE Action of Ped/Bicycle: NOT APPLICABLE

Veh : Registered Weight: State of Registration:
 Num of Occupants: Driver's Age: Sex: Citation Issued:
 Direction of Travel: Public Property Damage: School Bus Involved:
 Pre-Accd Action:

County: Dutchess Muni: Wappinger(T) Ref. Marker: 9D82033052 Street: ROUTE 9D

27 Meters North of Ketchamtown Rd

4/21/2010 Wed 15:11 PM Persons Killed: 0 Persons Injured: 0 Extent of Injuries: **Case: 2010-33424666**
 Accident Class: PROPERTY DAMAGE Police Agency: Num of Veh: 1
 Type Of Accident: COLL. W/EARTH ELE./ROCK CUT/DITCH Traffic Control: NONE
 Manner of Collision: OTHER Weather: CLOUDY
 Road Surface Condition: DRY Road Char.: STRAIGHT AND LEVEL Light Condition: DAYLIGHT
 Loc. of Ped/Bicycle: NOT APPLICABLE Action of Ped/Bicycle: NOT APPLICABLE

Veh : Registered Weight: State of Registration:
 Num of Occupants: Driver's Age: Sex: Citation Issued:
 Direction of Travel: Public Property Damage: School Bus Involved:
 Pre-Accd Action:

County: Dutchess Muni: Fishkill(T) Ref. Marker: 9D82033002 Street: ROUTE 9D

5/1/2010

Sat 20:11 PM Persons Killed: 0 Persons Injured: 0 Extent of Injuries: **Case: 2010-33440988**
 Accident Class: PROPERTY DAMAGE Police Agency: Num of Veh: 2
 Type Of Accident: COLLISION WITH MOTOR VEHICLE Traffic Control: TRAFFIC SIGNAL

Manner of Collision: LEFT TURN (AGAINST OTHER CAR) Weather: CLEAR
Road Surface Condition: DRY Road Char.: STRAIGHT AND LEVEL Light Condition: DARK-ROAD LIGHTED
Loc. of Ped/Bicycle: NOT APPLICABLE Action of Ped/Bicycle: NOT APPLICABLE

Veh : Registered Weight: State of Registration:
Num of Occupants: Driver's Age: Sex: Citation Issued:
Direction of Travel: Public Property Damage: School Bus Involved:
Pre-Accd Action:

Accident Location Information System (ALIS)

Date: 11/15/10 11:54

Accident Verbal Description Report

Page: 301

5926 VDR NYS RT 9D from I 84 Exit 11 E.bound Ramps to CR 28**Data in this report covers the period Jun 30, 2005 - Jun 30, 2010****Complete Accident data from NYS DMV is only available thru 6/30/2010**County: Dutchess Muni: Wappinger(T) Ref. Marker: 9D82033050 Street: ROUTE 9D
129 Meters North of Unnamed Street

6/7/2010 Mon 17:11 PM Persons Killed: 0 Persons Injured: 0 Extent of Injuries: **Case: 2010-33462790**
 Accident Class: NON-REPORTABLE Police Agency: Num of Veh: 2
 Type Of Accident: COLLISION WITH MOTOR VEHICLE Traffic Control: NO PASSING ZONE
 Manner of Collision: REAR END Weather: CLEAR
 Road Surface Condition: DRY Road Char.: CURVE AND GRADE Light Condition: DAYLIGHT
 Loc. of Ped/Bicycle: NOT APPLICABLE Action of Ped/Bicycle: NOT APPLICABLE

Veh : Registered Weight: State of Registration:
 Num of Occupants: Driver's Age: Sex: Citation Issued:
 Direction of Travel: Public Property Damage: School Bus Involved:
 Pre-Accd Action:

County: Dutchess Muni: Fishkill(T) Ref. Marker: 9D82033022 Street: NORTH RD
13 Meters North of Red Schoolhouse Rd

5/14/2010 Fri 09:11 AM Persons Killed: 0 Persons Injured: 0 Extent of Injuries: **Case: 2010-33440613**
 Accident Class: PROPERTY DAMAGE Police Agency: Num of Veh: 2
 Type Of Accident: COLLISION WITH MOTOR VEHICLE Traffic Control: TRAFFIC SIGNAL
 Manner of Collision: REAR END Weather: RAIN
 Road Surface Condition: WET Road Char.: STRAIGHT/ GRADE Light Condition: DAYLIGHT
 Loc. of Ped/Bicycle: NOT APPLICABLE Action of Ped/Bicycle: NOT APPLICABLE

Veh : Registered Weight: State of Registration:
 Num of Occupants: Driver's Age: Sex: Citation Issued:
 Direction of Travel: Public Property Damage: School Bus Involved:
 Pre-Accd Action:

County: Dutchess Muni: Wappinger(T) Ref. Marker: 9D82033033 Street: ROUTE 9D
48 Meters North of Popula Blvd

5/16/2010 Sun 13:11 PM Persons Killed: 0 Persons Injured: 0 Extent of Injuries: **Case: 2010-33442992**
 Accident Class: PROPERTY DAMAGE Police Agency: Num of Veh: 2
 Type Of Accident: COLLISION WITH MOTOR VEHICLE Traffic Control: NO PASSING ZONE
 Manner of Collision: REAR END Weather: CLOUDY
 Road Surface Condition: DRY Road Char.: CURVE AND GRADE Light Condition: DAYLIGHT
 Loc. of Ped/Bicycle: NOT APPLICABLE Action of Ped/Bicycle: NOT APPLICABLE

Veh : Registered Weight: State of Registration:
 Num of Occupants: Driver's Age: Sex: Citation Issued:

Direction of Travel:

Public Property Damage:

School Bus Involved:

Pre-Accd Action:

County: Dutchess Muni: Fishkill(T) Ref. Marker: 9D82033028 Street: NORTH RD
89 Meters North of Baxtertown Rd

4/30/2010 Fri 16:11 PM Persons Killed: 0 Persons Injured: 0 Extent of Injuries: **Case: 2010-33431934**
Accident Class: PROPERTY DAMAGE Police Agency: Num of Veh: 2
Type Of Accident: COLLISION WITH MOTOR VEHICLE Traffic Control: NO PASSING ZONE
Manner of Collision: UNKNOWN Weather: CLEAR
Road Surface Condition: DRY Road Char.: STRAIGHT AND LEVEL Light Condition: DAYLIGHT
Loc. of Ped/Bicycle: NOT APPLICABLE Action of Ped/Bicycle: NOT APPLICABLE

Accident Location Information System (ALIS)

Date: 11/15/10 11:54

Accident Verbal Description Report

Page: 302

5926 VDR NYS RT 9D from I 84 Exit 11 E.bound Ramps to CR 28**Data in this report covers the period Jun 30, 2005 - Jun 30, 2010****Complete Accident data from NYS DMV is only available thru 6/30/2010**

County: Dutchess Muni: Fishkill(T) Ref. Marker: 9D82033028 Street: NORTH RD

***** CONTINUED

Veh : Registered Weight: State of Registration:
 Num of Occupants: Driver's Age: Sex: Citation Issued:
 Direction of Travel: Public Property Damage: School Bus Involved:
 Pre-Accd Action:

County: Dutchess Muni: Fishkill(T) Ref. Marker: 9D82033008 Street: STATE HWY 9D

4/24/2010 Sat 13:11 PM Persons Killed: 0 Persons Injured: 0 Extent of Injuries: **Case: 2010-33463252**
 Accident Class: PROPERTY DAMAGE Police Agency: Num of Veh: 2
 Type Of Accident: COLLISION WITH MOTOR VEHICLE Traffic Control: NONE
 Manner of Collision: REAR END Weather: CLEAR
 Road Surface Condition: DRY Road Char.: STRAIGHT AND LEVEL Light Condition: DAYLIGHT
 Loc. of Ped/Bicycle: NOT APPLICABLE Action of Ped/Bicycle: NOT APPLICABLE

Veh : Registered Weight: State of Registration:
 Num of Occupants: Driver's Age: Sex: Citation Issued:
 Direction of Travel: Public Property Damage: School Bus Involved:
 Pre-Accd Action:

County: Dutchess Muni: Fishkill(T) Ref. Marker: 9D82033023 Street: ROUTE 9D
53 Meters South of Farmstead Ln

6/4/2010 Fri 16:11 PM Persons Killed: 0 Persons Injured: 3 Extent of Injuries: CCC **Case: 2010-33462338**
 Accident Class: PROPERTY DAMAGE AND INJURY Police Agency: Num of Veh: 3
 Type Of Accident: COLLISION WITH MOTOR VEHICLE Traffic Control: NONE
 Manner of Collision: OTHER Weather: CLEAR
 Road Surface Condition: DRY Road Char.: STRAIGHT/ GRADE Light Condition: DAYLIGHT
 Loc. of Ped/Bicycle: NOT APPLICABLE Action of Ped/Bicycle: NOT APPLICABLE

Veh : Registered Weight: State of Registration:
 Num of Occupants: Driver's Age: Sex: Citation Issued:
 Direction of Travel: Public Property Damage: School Bus Involved:
 Pre-Accd Action:

County: Dutchess Muni: Wappinger(T) Ref. Marker: 9D82033037 Street: NORTH RD
68 Meters South of Stoneykill Rd

6/7/2010 Mon 15:11 PM Persons Killed: 0 Persons Injured: 1 Extent of Injuries: C **Case: 2010-33462516**
 Accident Class: PROPERTY DAMAGE AND INJURY Police Agency: Num of Veh: 2
 Type Of Accident: COLLISION WITH MOTOR VEHICLE Traffic Control: NONE

Manner of Collision: REAR END
Road Surface Condition: DRY
Loc. of Ped/Bicycle: NOT APPLICABLE

Road Char.: CURVE AND GRADE

Weather: CLEAR
Light Condition: DAYLIGHT
Action of Ped/Bicycle: NOT APPLICABLE

Veh :

Registered Weight:
Num of Occupants:
Direction of Travel:
Pre-Accd Action:

State of Registration:

Driver's Age:
Public Property Damage:

Sex:

Citation Issued:
School Bus Involved:

Accident Location Information System (ALIS)

Date: 11/15/10 11:54

Accident Verbal Description Report

Page: 303

5926 VDR NYS RT 9D from I 84 Exit 11 E.bound Ramps to CR 28**Data in this report covers the period Jun 30, 2005 - Jun 30, 2010****Complete Accident data from NYS DMV is only available thru 6/30/2010**County: Dutchess Muni: Wappinger(T) Ref. Marker: 9D82033051 Street: ROUTE 9D
32 Meters South of Ketchamtown Rd

6/7/2010 Mon 15:11 PM Persons Killed: 0 Persons Injured: 1 Extent of Injuries: C **Case: 2010-33462544**
 Accident Class: PROPERTY DAMAGE AND INJURY Police Agency: Num of Veh: 3
 Type Of Accident: COLLISION WITH MOTOR VEHICLE Traffic Control: NO PASSING ZONE
 Manner of Collision: OTHER Weather: CLEAR
 Road Surface Condition: DRY Road Char.: STRAIGHT AND LEVEL Light Condition: DAYLIGHT
 Loc. of Ped/Bicycle: NOT APPLICABLE Action of Ped/Bicycle: NOT APPLICABLE

Veh : Registered Weight: State of Registration:
 Num of Occupants: Driver's Age: Sex: Citation Issued:
 Direction of Travel: Public Property Damage: School Bus Involved:
 Pre-Accd Action:

County: Dutchess Muni: Fishkill(T) Ref. Marker: 9D82033010 Street: NORTH RD
73 Meters East of Pappas Ln

6/16/2010 Wed 16:11 PM Persons Killed: 0 Persons Injured: 0 Extent of Injuries: **Case: 2010-33478314**
 Accident Class: PROPERTY DAMAGE Police Agency: Num of Veh: 2
 Type Of Accident: COLLISION WITH MOTOR VEHICLE Traffic Control: TRAFFIC SIGNAL
 Manner of Collision: REAR END Weather: CLOUDY
 Road Surface Condition: DRY Road Char.: STRAIGHT/ GRADE Light Condition: DAYLIGHT
 Loc. of Ped/Bicycle: NOT APPLICABLE Action of Ped/Bicycle: NOT APPLICABLE

Veh : Registered Weight: State of Registration:
 Num of Occupants: Driver's Age: Sex: Citation Issued:
 Direction of Travel: Public Property Damage: School Bus Involved:
 Pre-Accd Action:

County: Dutchess Muni: Wappinger(T) Ref. Marker: Street: [Route] 9D
1253 Meters South of Reserve Pl

5/2/2010 Sun 03:11 AM Persons Killed: 0 Persons Injured: 4 Extent of Injuries: CCCC **Case: 2010-33455085**
 Accident Class: PROPERTY DAMAGE AND INJURY Police Agency: Num of Veh: 2
 Type Of Accident: COLLISION WITH MOTOR VEHICLE Traffic Control: NO PASSING ZONE
 Manner of Collision: HEAD ON Weather: CLEAR
 Road Surface Condition: DRY Road Char.: CURVE AND GRADE Light Condition: DARK-ROAD LIGHTED
 Loc. of Ped/Bicycle: NOT APPLICABLE Action of Ped/Bicycle: NOT APPLICABLE

Veh : Registered Weight: State of Registration:
 Num of Occupants: Driver's Age: Sex: Citation Issued:

Direction of Travel:
Pre-Accd Action:

Public Property Damage:

School Bus Involved:

County: Dutchess Muni: Wappinger(T) Ref. Marker: 9D82033052 Street: ROUTE 9D
55 Meters North of Ketchamtown Rd

6/22/2010	Tue 17:11 PM	Persons Killed: 0	Persons Injured: 1	Extent of Injuries: C	Case: 2010-33484599
Accident Class: INJURY		Police Agency:		Num of Veh: 2	
Type Of Accident: COLLISION WITH MOTOR VEHICLE				Traffic Control: NO PASSING ZONE	
Manner of Collision: REAR END				Weather: RAIN	
Road Surface Condition: WET			Road Char.: STRAIGHT AND LEVEL		Light Condition: DAYLIGHT
Loc. of Ped/Bicycle: NOT APPLICABLE			Action of Ped/Bicycle: NOT APPLICABLE		

Accident Location Information System (ALIS)

Date: 11/15/10 11:54

Accident Verbal Description Report

Page: 304

5926 VDR NYS RT 9D from I 84 Exit 11 E.bound Ramps to CR 28**Data in this report covers the period Jun 30, 2005 - Jun 30, 2010****Complete Accident data from NYS DMV is only available thru 6/30/2010**

County: Dutchess Muni: Wappinger(T) Ref. Marker: 9D82033052 Street: ROUTE 9D

***** CONTINUED

Veh : Registered Weight: State of Registration:
 Num of Occupants: Driver's Age: Sex: Citation Issued:
 Direction of Travel: Public Property Damage: School Bus Involved:
 Pre-Accd Action:

County: Dutchess Muni: Wappinger(T) Ref. Marker: 9D82033031 Street: NORTH RD

283 Meters South of Popula Blvd

6/23/2010 Wed 21:11 PM Persons Killed: 0 Persons Injured: 1 Extent of Injuries: C **Case: 2010-33485842**
 Accident Class: INJURY Police Agency: Num of Veh: 2
 Type Of Accident: COLLISION WITH MOTOR VEHICLE Traffic Control: NO PASSING ZONE
 Manner of Collision: REAR END Weather: CLEAR
 Road Surface Condition: DRY Road Char.: STRAIGHT/ GRADE Light Condition: DARK-ROAD LIGHTED
 Loc. of Ped/Bicycle: NOT APPLICABLE Action of Ped/Bicycle: NOT APPLICABLE

Veh : Registered Weight: State of Registration:
 Num of Occupants: Driver's Age: Sex: Citation Issued:
 Direction of Travel: Public Property Damage: School Bus Involved:
 Pre-Accd Action:

County: Dutchess Muni: Fishkill(T) Ref. Marker: 9D82033012 Street: ROUTE 9D

31 Meters East of Fotis Pl

5/28/2010 Fri 18:11 PM Persons Killed: 0 Persons Injured: 1 Extent of Injuries: C **Case: 2010-33484181**
 Accident Class: INJURY Police Agency: Num of Veh: 2
 Type Of Accident: COLLISION WITH MOTOR VEHICLE Traffic Control: UNKNOWN
 Manner of Collision: REAR END Weather: CLEAR
 Road Surface Condition: DRY Road Char.: STRAIGHT AND LEVEL Light Condition: DAYLIGHT
 Loc. of Ped/Bicycle: NOT APPLICABLE Action of Ped/Bicycle: NOT APPLICABLE

Veh : Registered Weight: State of Registration:
 Num of Occupants: Driver's Age: Sex: Citation Issued:
 Direction of Travel: Public Property Damage: School Bus Involved:
 Pre-Accd Action:

County: Dutchess Muni: Fishkill(T) Ref. Marker: 9D82033014 Street: MAGNOLIA DR

AT INTERSECTION WITH STATE HWY 9D

5/23/2010 Sun 18:11 PM Persons Killed: 0 Persons Injured: 0 Extent of Injuries: **Case: 2010-33486046**
 Accident Class: PROPERTY DAMAGE Police Agency: Num of Veh: 2

Type Of Accident: COLLISION WITH MOTOR VEHICLE
Manner of Collision: RIGHT ANGLE
Road Surface Condition: DRY
Loc. of Ped/Bicycle: NOT APPLICABLE

Road Char.: CURVE AND LEVEL

Traffic Control: NO PASSING ZONE
Weather: CLOUDY
Light Condition: DAYLIGHT
Action of Ped/Bicycle: NOT APPLICABLE

Veh :

Registered Weight:
Num of Occupants:
Direction of Travel:
Pre-Accd Action:

Driver's Age:
Public Property Damage:

State of Registration:

Sex:
Citation Issued:
School Bus Involved:

Accident Location Information System (ALIS)

Date: 11/15/10 11:54

Accident Verbal Description Report

Page: 305

5926 VDR NYS RT 9D from I 84 Exit 11 E.bound Ramps to CR 28**Data in this report covers the period Jun 30, 2005 - Jun 30, 2010****Complete Accident data from NYS DMV is only available thru 6/30/2010**

County: Dutchess Muni: Fishkill(T) Ref. Marker: 9D82033010 Street: STATE HWY 9D

AT INTERSECTION WITH BROCKWAY RD

6/14/2010 Mon 08:11 AM Persons Killed: 0 Persons Injured: 4 Extent of Injuries: CCCC **Case: 2010-33493679**
 Accident Class: INJURY Police Agency: Num of Veh: 3
 Type Of Accident: COLLISION WITH MOTOR VEHICLE Traffic Control: TRAFFIC SIGNAL
 Manner of Collision: OTHER Weather: CLEAR
 Road Surface Condition: DRY Road Char.: STRAIGHT AND LEVEL Light Condition: DAYLIGHT
 Loc. of Ped/Bicycle: NOT APPLICABLE Action of Ped/Bicycle: NOT APPLICABLE

Veh : Registered Weight: State of Registration:
 Num of Occupants: Driver's Age: Sex: Citation Issued:
 Direction of Travel: Public Property Damage: School Bus Involved:
 Pre-Accd Action:

County: Dutchess Muni: Fishkill(T) Ref. Marker: 9D82033010 Street: STATE HWY 9D

AT INTERSECTION WITH BROCKWAY RD

6/22/2010 Tue 15:11 PM Persons Killed: 0 Persons Injured: 0 Extent of Injuries: **Case: 2010-33509464**
 Accident Class: PROPERTY DAMAGE Police Agency: Num of Veh: 2
 Type Of Accident: COLLISION WITH MOTOR VEHICLE Traffic Control: TRAFFIC SIGNAL
 Manner of Collision: REAR END Weather: CLOUDY
 Road Surface Condition: DRY Road Char.: STRAIGHT AND LEVEL Light Condition: DAYLIGHT
 Loc. of Ped/Bicycle: NOT APPLICABLE Action of Ped/Bicycle: NOT APPLICABLE

Veh : Registered Weight: State of Registration:
 Num of Occupants: Driver's Age: Sex: Citation Issued:
 Direction of Travel: Public Property Damage: School Bus Involved:
 Pre-Accd Action:

County: Dutchess Muni: Fishkill(T) Ref. Marker: 9D82033002 Street: STATE HWY 9D

37 Meters South of Ramp

6/25/2010 Fri 16:11 PM Persons Killed: 0 Persons Injured: 0 Extent of Injuries: **Case: 2010-33517764**
 Accident Class: PROPERTY DAMAGE Police Agency: Num of Veh: 3
 Type Of Accident: COLLISION WITH MOTOR VEHICLE Traffic Control: TRAFFIC SIGNAL
 Manner of Collision: OTHER Weather: CLEAR
 Road Surface Condition: DRY Road Char.: STRAIGHT AND LEVEL Light Condition: DAYLIGHT
 Loc. of Ped/Bicycle: NOT APPLICABLE Action of Ped/Bicycle: NOT APPLICABLE

Veh : Registered Weight: State of Registration:
 Num of Occupants: Driver's Age: Sex: Citation Issued:

Direction of Travel:
Pre-Accd Action:

Public Property Damage:

School Bus Involved:

County: Dutchess Muni: Fishkill(T) Ref. Marker: Street: ROBERT R KASIN WAY
129 Meters North of Driveway

6/25/2010

Fri 14:11 PM

Persons Killed: 0

Persons Injured: 0

Extent of Injuries:

Case: 2010-33511922

Accident Class: PROPERTY DAMAGE

Police Agency:

Num of Veh: 2

Type Of Accident: COLLISION WITH MOTOR VEHICLE

Traffic Control: UNKNOWN

Manner of Collision: SIDESWIPE

Weather: UNKNOWN

Road Surface Condition: UNKNOWN

Road Char.: UNKNOWN

Light Condition: UNKNOWN

Loc. of Ped/Bicycle: NOT APPLICABLE

Action of Ped/Bicycle: NOT APPLICABLE

Accident Location Information System (ALIS)

Date: 11/15/10 11:54

Accident Verbal Description Report

Page: 306

5926 VDR NYS RT 9D from I 84 Exit 11 E.bound Ramps to CR 28

Data in this report covers the period Jun 30, 2005 - Jun 30, 2010

Complete Accident data from NYSDMV is only available thru 6/30/2010

County: Dutchess Muni: Fishkill(T) Ref. Marker: Street: ROBERT R KASIN WAY

***** CONTINUED

Veh :	Registered Weight:	State of Registration:	Sex:	Citation Issued:
	Num of Occupants:	Driver's Age:		
	Direction of Travel:	Public Property Damage:		School Bus Involved:
	Pre-Accd Action:			

County: Dutchess Muni: Fishkill(T) Ref. Marker: 9D82033005 Street: ROUTE 9D

122 Meters West of Robert R Kasin Way

5/14/2007	Mon 18:11 PM	Persons Killed: 0	Persons Injured: 0	Extent of Injuries:	Case: 2007-NR2541669
	Accident Class: NON-REPORTABLE			Police Agency:	Num of Veh: 2
	Type Of Accident: COLLISION WITH MOTOR VEHICLE				Traffic Control: UNKNOWN
	Manner of Collision: REAR END				Weather: CLEAR
	Road Surface Condition: DRY		Road Char.:	Light Condition: UNKNOWN	
	Loc. of Ped/Bicycle:		Action of Ped/Bicycle:		

Veh :1	OTHER	Registered Weight:	State of Registration:	Sex:	Citation Issued:
	Num of Occupants:	Driver's Age:			
	Direction of Travel: SOUTH	Public Property Damage: N			School Bus Involved: X
	Pre-Accd Action: STOPPED IN TRAFFIC				
	Apparent Factors: UNKNOWN, UNKNOWN				

Veh :2	OTHER	Registered Weight:	State of Registration:	Sex:	Citation Issued:
	Num of Occupants:	Driver's Age:			
	Direction of Travel: SOUTH	Public Property Damage: N			School Bus Involved: X
	Pre-Accd Action: STARTING IN TRAFFIC				
	Apparent Factors: DRIVER INATTENTION, DRIVER INATTENTION				

County: Dutchess Muni: Fishkill(T) Ref. Marker: 9D82033014 Street: ROUTE 9D

AT INTERSECTION WITH MAGNOLIA DR

5/6/2007	Sun 08:11 AM	Persons Killed: 0	Persons Injured: 0	Extent of Injuries:	Case: 2007-NR2541671
	Accident Class: NON-REPORTABLE			Police Agency:	Num of Veh: 1
	Type Of Accident: COLLISION WITH SIGN POST				Traffic Control: NONE
	Manner of Collision: UNKNOWN				Weather: CLEAR
	Road Surface Condition: DRY		Road Char.:	Light Condition: UNKNOWN	
	Loc. of Ped/Bicycle:		Action of Ped/Bicycle:		

Veh :1	OTHER	Registered Weight:	State of Registration:	Sex:	Citation Issued:
--------	-------	--------------------	------------------------	------	------------------

Num of Occupants:

Driver's Age:

Sex:

Citation Issued:

Direction of Travel: NORTH

Public Property Damage: N

School Bus Involved: X

Pre-Accd Action: GOING STRAIGHT AHEAD

Apparent Factors: FAILURE TO KEEP RIGHT, ALCOHOL INVOLVEMENT

County: Dutchess Muni: Fishkill(T) Ref. Marker: 84I82021012 Street: [Route] 84

365 Meters East of Ramp

1/21/2007

Sun 19:11 PM

Persons Killed: 0

Persons Injured: 0

Extent of Injuries:

Case: 2007-NR2564644

Accident Class: NON-REPORTABLE

Police Agency:

Num of Veh: 2

Type Of Accident: COLLISION WITH MOTOR VEHICLE

Traffic Control: TRAFFIC SIGNAL

Manner of Collision: REAR END

Weather: CLEAR

Road Surface Condition: DRY

Road Char.:

Light Condition: UNKNOWN

Loc. of Ped/Bicycle:

Action of Ped/Bicycle:

Accident Location Information System (ALIS)

Date: 11/15/10 11:54

Accident Verbal Description Report

Page: 307

5926 VDR NYS RT 9D from I 84 Exit 11 E.bound Ramps to CR 28**Data in this report covers the period Jun 30, 2005 - Jun 30, 2010****Complete Accident data from NYS DMV is only available thru 6/30/2010**

County: Dutchess Muni: Fishkill(T) Ref. Marker: 84182021012 Street: [Route] 84

***** CONTINUED

Veh :1 OTHER Registered Weight: State of Registration:
 Num of Occupants: Driver's Age: Sex: Citation Issued:
 Direction of Travel: EAST Public Property Damage: N School Bus Involved: X
 Pre-Accd Action: MAKING RIGHT TURN
 Apparent Factors: FOLLOWING TOO CLOSELY, DRIVER INATTENTION

Veh :2 OTHER Registered Weight: State of Registration:
 Num of Occupants: Driver's Age: Sex: Citation Issued:
 Direction of Travel: EAST Public Property Damage: N School Bus Involved: X
 Pre-Accd Action: MAKING RIGHT TURN
 Apparent Factors: UNKNOWN, UNKNOWN

County: Dutchess Muni: Fishkill(T) Ref. Marker: 9D82033003 Street: DOGWOOD LN

AT INTERSECTION WITH ROUTE 9D

1/23/2007 Tue 18:11 PM Persons Killed: 0 Persons Injured: 0 Extent of Injuries: **Case: 2007-NR2583101**
 Accident Class: NON-REPORTABLE Police Agency: Num of Veh: 2
 Type Of Accident: COLLISION WITH MOTOR VEHICLE Traffic Control: UNKNOWN
 Manner of Collision: OVERTAKING Weather: CLEAR
 Road Surface Condition: DRY Road Char.: Light Condition: UNKNOWN
 Loc. of Ped/Bicycle: Action of Ped/Bicycle:

Veh :1 OTHER Registered Weight: State of Registration:
 Num of Occupants: Driver's Age: Sex: Citation Issued:
 Direction of Travel: NORTH Public Property Damage: N School Bus Involved: X
 Pre-Accd Action: MERGING
 Apparent Factors: UNKNOWN, DRIVER INATTENTION

Veh :2 OTHER Registered Weight: State of Registration:
 Num of Occupants: Driver's Age: Sex: Citation Issued:
 Direction of Travel: NORTH Public Property Damage: N School Bus Involved: X
 Pre-Accd Action: MERGING
 Apparent Factors: DRIVER INATTENTION, UNKNOWN

County: Dutchess Muni: Fishkill(T) Ref. Marker: 9D82033010 Street: ROUTE 9D

AT INTERSECTION WITH BROCKWAY RD

2/1/2009	Sun 00:11 AM	Persons Killed: 0	Persons Injured: 0	Extent of Injuries:	Case: 2009-NR2589274
	Accident Class: NON-REPORTABLE			Police Agency:	Num of Veh: 2
	Type Of Accident: UNKNOWN			Traffic Control: UNKNOWN	
	Manner of Collision: REAR END			Weather: UNKNOWN	
	Road Surface Condition: UNKNOWN		Road Char.:	Light Condition: DARK-ROAD LIGHTED	
	Loc. of Ped/Bicycle:		Action of Ped/Bicycle:		
Veh :1	OTHER	Registered Weight:		State of Registration:	
	Num of Occupants:		Driver's Age:	Sex:	Citation Issued:
	Direction of Travel: WEST		Public Property Damage: N		School Bus Involved: X
	Pre-Accd Action: SLOWED OR STOPPING				
	Apparent Factors: UNKNOWN, DRIVER INATTENTION				

Accident Location Information System (ALIS)

Date: 11/15/10 11:54

Accident Verbal Description Report

Page: 308

5926 VDR NYS RT 9D from I 84 Exit 11 E.bound Ramps to CR 28**Data in this report covers the period Jun 30, 2005 - Jun 30, 2010****Complete Accident data from NYS DMV is only available thru 6/30/2010**

County: Dutchess Muni: Fishkill(T) Ref. Marker: 9D82033010 Street: ROUTE 9D

***** CONTINUED

Veh :2 OTHER Registered Weight: State of Registration:
 Num of Occupants: Driver's Age: Sex: Citation Issued:
 Direction of Travel: UNKNOWN Public Property Damage: N School Bus Involved: X
 Pre-Accd Action: UNKNOWN
 Apparent Factors: UNKNOWN, UNKNOWN

County: Dutchess Muni: Fishkill(T) Ref. Marker: 9D82033027 Street: ROUTE 9D

70 Meters South of Baxtertown Rd

2/26/2007 Mon 00:11 AM Persons Killed: 0 Persons Injured: 0 Extent of Injuries: **Case: 2007-NR2604238**
 Accident Class: NON-REPORTABLE Police Agency: Num of Veh: 1
 Type Of Accident: RAN OFF ROAD ONLY Traffic Control: NONE
 Manner of Collision: OTHER Weather: SNOW
 Road Surface Condition: SNOW/ICE Road Char.: Light Condition: UNKNOWN
 Loc. of Ped/Bicycle: Action of Ped/Bicycle:

Veh :1 OTHER Registered Weight: State of Registration:
 Num of Occupants: Driver's Age: Sex: Citation Issued:
 Direction of Travel: SOUTH Public Property Damage: N School Bus Involved: X
 Pre-Accd Action: GOING STRAIGHT AHEAD
 Apparent Factors: PAVEMENT SLIPPERY, PAVEMENT SLIPPERY

County: Dutchess Muni: Fishkill(T) Ref. Marker: 9D82033022 Street: RED SCHOOLHOUSE RD

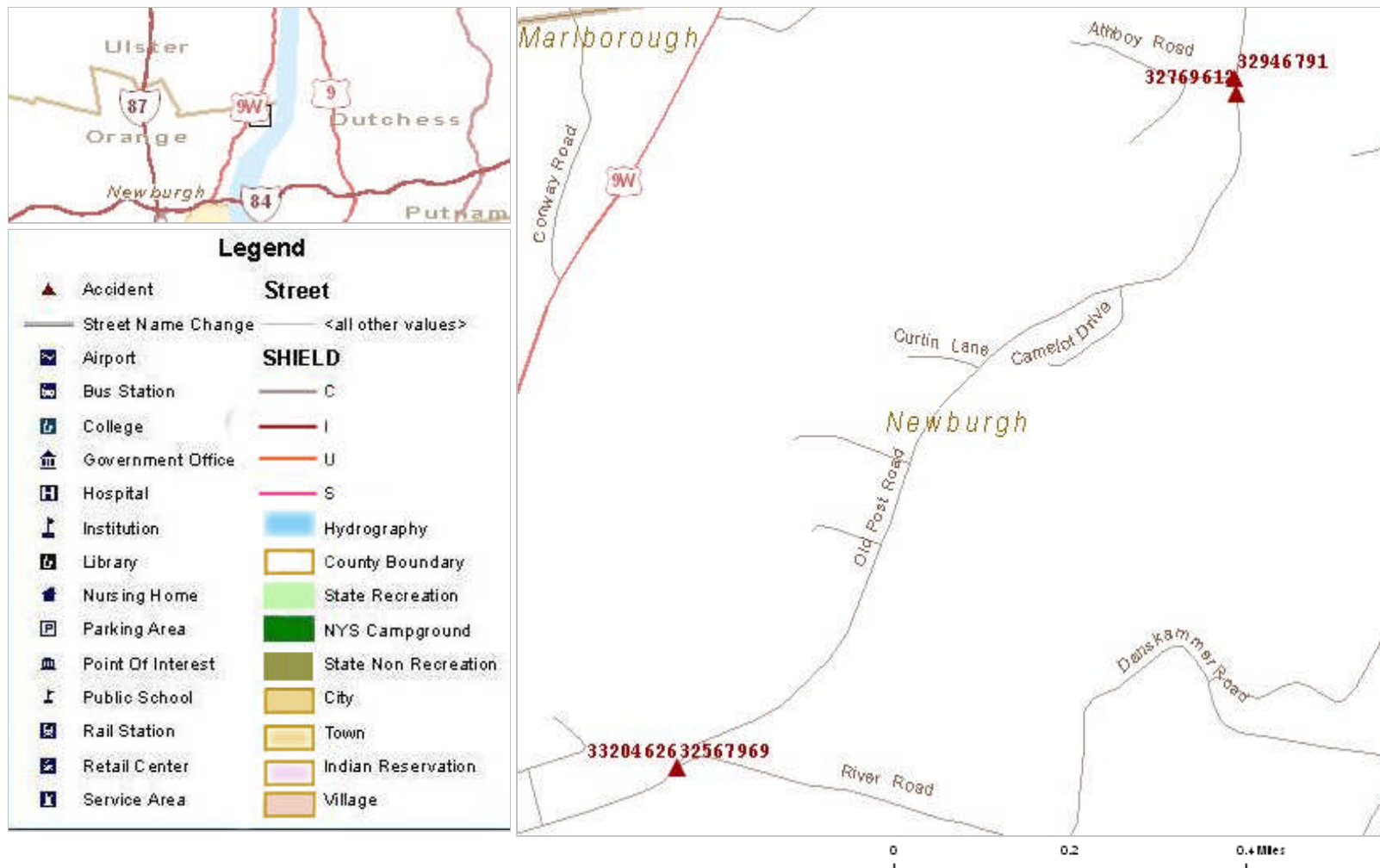
AT INTERSECTION WITH ROUTE 9D

12/5/2008 Fri 11:11 AM Persons Killed: 0 Persons Injured: 0 Extent of Injuries: **Case: 2008-NR2618944**
 Accident Class: NON-REPORTABLE Police Agency: Num of Veh: 2
 Type Of Accident: COLLISION WITH MOTOR VEHICLE Traffic Control: TRAFFIC SIGNAL
 Manner of Collision: REAR END Weather: RAIN
 Road Surface Condition: WET Road Char.: Light Condition: UNKNOWN
 Loc. of Ped/Bicycle: Action of Ped/Bicycle:

Veh :1 OTHER Registered Weight: State of Registration:
 Num of Occupants: Driver's Age: Sex: Citation Issued:
 Direction of Travel: WEST Public Property Damage: N School Bus Involved: X
 Pre-Accd Action: MAKING RIGHT TURN
 Apparent Factors: DRIVER INATTENTION, UNKNOWN

Veh :2	OTHER	Registered Weight:	State of Registration:	
	Num of Occupants:	Driver's Age:	Sex:	Citation Issued:
	Direction of Travel: UNKNOWN	Public Property Damage: N		School Bus Involved: X
	Pre-Accd Action: MAKING RIGHT TURN			
	Apparent Factors: UNKNOWN, OTHER (VEHICLE)			

5926 VDR Old Post Rd from US Rt 9W to Ulster County border



Accident Location Information System (ALIS)Date: 11/17/10
02:55**Accident Verbal Description Report**

Page: 1

5926 VDR Old Post Rd from US Rt 9W to Ulster County border**Data in this report covers the period Jun 30, 2005 - Jun 30, 2010****Complete Accident data from NYSDMV is only available thru 6/30/2010**

County: Orange Muni: Newburgh(T) Ref. Marker: Street: RIVER RD

AT INTERSECTION WITH OLD POST RD

2/28/2008 Thu 17:11 PM Persons Killed: 0 Persons Injured: 1 Extent of Injuries: C **Case: 2008-32567969**
 Accident Class: PROPERTY DAMAGE AND INJURY Police Agency: Num of Veh: 2
 Type Of Accident: COLLISION WITH MOTOR VEHICLE Traffic Control: NONE
 Manner of Collision: LEFT TURN (AGAINST OTHER CAR) Weather: CLEAR
 Road Surface Condition: DRY Road Char.: STRAIGHT AND LEVEL Light Condition: DAYLIGHT
 Loc. of Ped/Bicycle: NOT APPLICABLE Action of Ped/Bicycle: NOT APPLICABLE

Veh :1 CAR/VAN/PICKUP Registered Weight: 3218 State of Registration: NY
 Num of Occupants: 1 Driver's Age: 45 Sex: M Citation Issued: N
 Direction of Travel: SOUTH Public Property Damage: N School Bus Involved: N
 Pre-Accd Action: MAKING LEFT TURN
 Apparent Factors: DRIVER INATTENTION, UNKNOWN

Veh :2 CAR/VAN/PICKUP Registered Weight: 2454 State of Registration: NY
 Num of Occupants: 1 Driver's Age: 56 Sex: M Citation Issued: N
 Direction of Travel: NORTH Public Property Damage: N School Bus Involved: N
 Pre-Accd Action: GOING STRAIGHT AHEAD
 Apparent Factors: UNKNOWN, UNKNOWN

County: Orange Muni: Newburgh(T) Ref. Marker: Street: OLD POST RD

27 Meters South of ATHBOY RD

10/3/2008 Fri 02:11 AM Persons Killed: 0 Persons Injured: 0 Extent of Injuries: **Case: 2008-32769612**
 Accident Class: PROPERTY DAMAGE Police Agency: Num of Veh: 1
 Type Of Accident: COLLISION WITH OTHER Traffic Control: NONE
 Manner of Collision: OTHER Weather: CLEAR
 Road Surface Condition: DRY Road Char.: STRAIGHT AND LEVEL Light Condition: DARK-ROAD UNLIGHTED
 Loc. of Ped/Bicycle: NOT APPLICABLE Action of Ped/Bicycle: NOT APPLICABLE

Veh :1 CAR/VAN/PICKUP Registered Weight: 3895 State of Registration: NY
 Num of Occupants: 1 Driver's Age: 30 Sex: M Citation Issued: N
 Direction of Travel: NORTH Public Property Damage: N School Bus Involved: N
 Pre-Accd Action: GOING STRAIGHT AHEAD
 Apparent Factors: ANIMAL'S ACTION, UNKNOWN

County: Orange Muni: Newburgh(T) Ref. Marker: Street: OLD POST RD

AT INTERSECTION WITH ATHBOY RD

1/28/2009 Wed 20:11 PM Persons Killed: 0 Persons Injured: 0 Extent of Injuries: **Case: 2009-32946791**
 Accident Class: PROPERTY DAMAGE Police Agency: Num of Veh: 1
 Type Of Accident: COLL. W/LIGHT SUPPORT/UTILITY POLE Traffic Control: NONE
 Manner of Collision: OTHER Weather: SLEET/HAIL/FREEZING RAIN
 Road Surface Condition: SNOW/ICE Road Char.: STRAIGHT AND LEVEL Light Condition: DARK-ROAD UNLIGHTED
 Loc. of Ped/Bicycle: NOT APPLICABLE Action of Ped/Bicycle: NOT APPLICABLE

Accident Location Information System (ALIS)Date: 11/17/10
02:55**Accident Verbal Description Report**

Page: 2

5926 VDR Old Post Rd from US Rt 9W to Ulster County border**Data in this report covers the period Jun 30, 2005 - Jun 30, 2010****Complete Accident data from NYSDMV is only available thru 6/30/2010**

County: Orange Muni: Newburgh(T) Ref. Marker: Street: OLD POST RD

***** CONTINUED

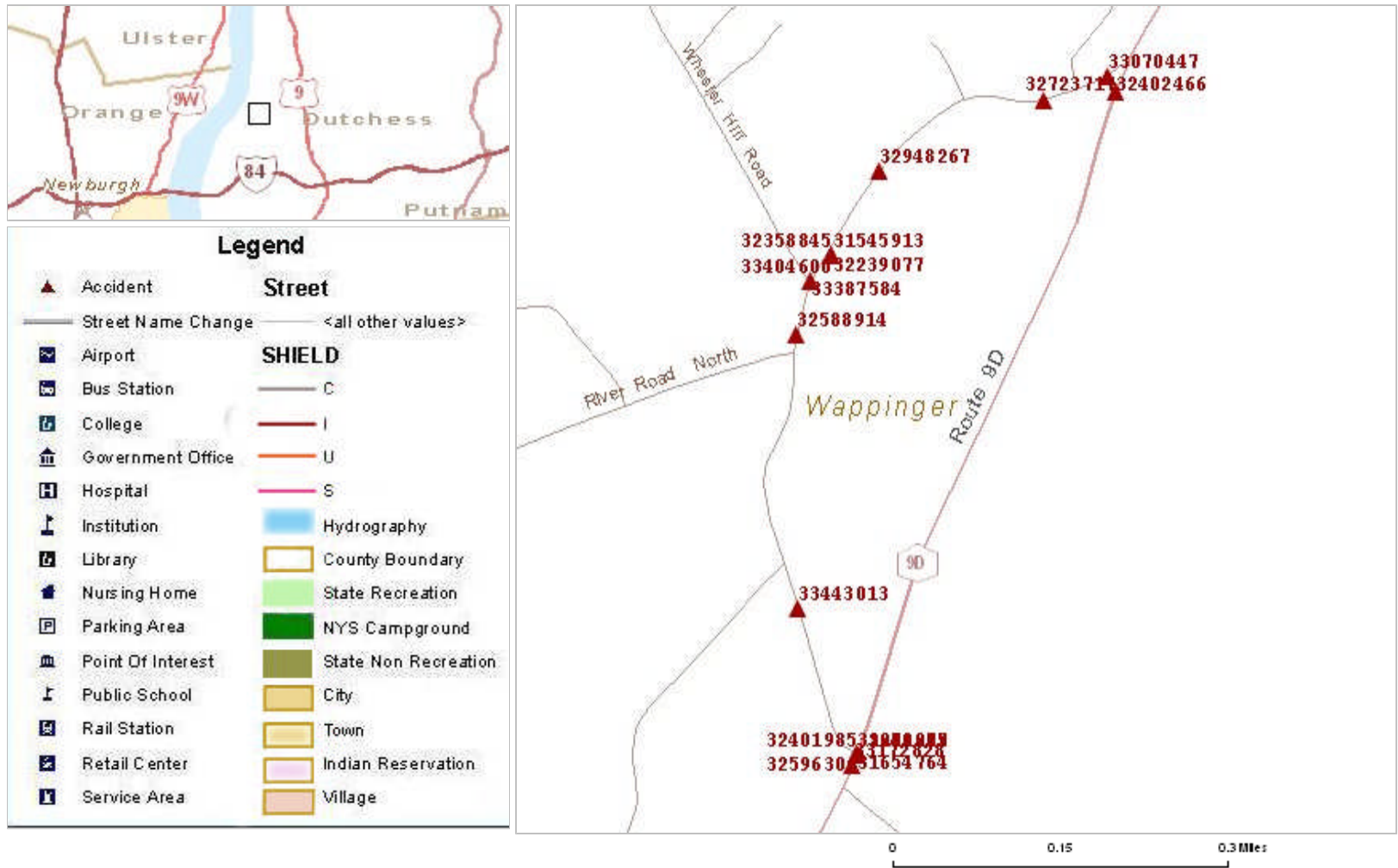
Veh :1 CAR/VAN/PICKUP Registered Weight: 3077 State of Registration: NY
 Num of Occupants: 1 Driver's Age: 29 Sex: M Citation Issued: Y
 Direction of Travel: UNKNOWN Public Property Damage: N School Bus Involved: N
 Pre-Accd Action: GOING STRAIGHT AHEAD
 Apparent Factors: ALCOHOL INVOLVEMENT, PAVEMENT SLIPPERY

County: Orange Muni: Newburgh(T) Ref. Marker: Street: RIVER RD
AT INTERSECTION WITH OLD POST RD

8/30/2009 Sun 14:11 PM Persons Killed: 0 Persons Injured: 0 Extent of Injuries: **Case: 2009-33204626**
 Accident Class: PROPERTY DAMAGE Police Agency: Num of Veh: 1
 Type Of Accident: COLLISION WITH DEER Traffic Control: NONE
 Manner of Collision: OTHER Weather: CLEAR
 Road Surface Condition: DRY Road Char.: STRAIGHT AND LEVEL Light Condition: DAYLIGHT
 Loc. of Ped/Bicycle: NOT APPLICABLE Action of Ped/Bicycle: NOT APPLICABLE

Veh :1 CAR/VAN/PICKUP Registered Weight: 4585 State of Registration: NY
 Num of Occupants: 1 Driver's Age: 37 Sex: F Citation Issued: N
 Direction of Travel: NORTH Public Property Damage: N School Bus Involved: N
 Pre-Accd Action: GOING STRAIGHT AHEAD
 Apparent Factors: UNKNOWN, UNKNOWN

5926 VDR Old State Rd between both intersections with NYS 9D



Accident Location Information System (ALIS)

Date: 11/15/10 03:24

Accident Verbal Description Report

Page: 1

5926 VDR Old State Rd between both intersections with NYS 9D**Data in this report covers the period Jun 30, 2005 - Jun 30, 2010****Complete Accident data from NYS DMV is only available thru 6/30/2010**

County: Dutchess Muni: Wappinger(T) Ref. Marker: Street: Old State Rd

AT INTERSECTION WITH Wheeler Hill Rd

9/10/2005 Sat 16:11 PM Persons Killed: 0 Persons Injured: 2 Extent of Injuries: CC **Case: 2005-31545913**
 Accident Class: PROPERTY DAMAGE AND INJURY Police Agency: Num of Veh: 2
 Type Of Accident: COLLISION WITH MOTOR VEHICLE Traffic Control: NONE
 Manner of Collision: HEAD ON Weather: CLEAR
 Road Surface Condition: DRY Road Char.: CURVE AND LEVEL Light Condition: DAYLIGHT
 Loc. of Ped/Bicycle: NOT APPLICABLE Action of Ped/Bicycle: NOT APPLICABLE

Veh :1 CAR/VAN/PICKUP Registered Weight: 2582 State of Registration: NY
 Num of Occupants: 2 Driver's Age: 32 Sex: M Citation Issued: N
 Direction of Travel: WEST Public Property Damage: N School Bus Involved: N
 Pre-Accd Action: GOING STRAIGHT AHEAD
 Apparent Factors: NOT APPLICABLE, NOT APPLICABLE

Veh :2 CAR/VAN/PICKUP Registered Weight: 9200 State of Registration: NY
 Num of Occupants: 1 Driver's Age: 76 Sex: F Citation Issued: N
 Direction of Travel: NORTH-EAST Public Property Damage: N School Bus Involved: N
 Pre-Accd Action: MAKING LEFT TURN
 Apparent Factors: NOT APPLICABLE, FAILURE TO YIELD RIGHT OF WAY

County: Dutchess Muni: Wappinger(T) Ref. Marker: Street: Old State Rd

AT INTERSECTION WITH Wheeler Hill Rd

6/24/2007 Sun 12:11 PM Persons Killed: 0 Persons Injured: 0 Extent of Injuries: **Case: 2007-32239077**
 Accident Class: PROPERTY DAMAGE Police Agency: Num of Veh: 2
 Type Of Accident: COLLISION WITH MOTOR VEHICLE Traffic Control: STOP SIGN
 Manner of Collision: RIGHT TURN (WITH OTHER CAR) Weather: CLEAR
 Road Surface Condition: DRY Road Char.: STRAIGHT AND LEVEL Light Condition: DAYLIGHT
 Loc. of Ped/Bicycle: NOT APPLICABLE Action of Ped/Bicycle: NOT APPLICABLE

Veh :1 CAR/VAN/PICKUP Registered Weight: 3527 State of Registration: NY
 Num of Occupants: 1 Driver's Age: 20 Sex: M Citation Issued: Y
 Direction of Travel: SOUTH-EAST Public Property Damage: N School Bus Involved: N
 Pre-Accd Action: MAKING RIGHT TURN
 Apparent Factors: FAILURE TO YIELD RIGHT OF WAY, NOT APPLICABLE

Veh :2 CAR/VAN/PICKUP Registered Weight: 4500 State of Registration: NY

Num of Occupants: 2

Driver's Age: 50

Sex: M

Citation Issued: N

Direction of Travel: SOUTH

Public Property Damage: N

School Bus Involved: N

Pre-Accd Action: GOING STRAIGHT AHEAD

Apparent Factors: NOT APPLICABLE, NOT APPLICABLE

County: Dutchess Muni: Wappinger(T) Ref. Marker: Street: Old State Rd
AT INTERSECTION WITH Wheeler Hill Rd

10/10/2007

Wed 16:11 PM

Persons Killed: 0

Persons Injured: 0

Extent of Injuries:

Case: 2007-32358845

Accident Class: PROPERTY DAMAGE

Police Agency:

Num of Veh: 2

Type Of Accident: COLLISION WITH MOTOR VEHICLE

Traffic Control: STOP SIGN

Manner of Collision: RIGHT TURN (WITH OTHER CAR)

Weather: RAIN

Road Surface Condition: WET

Road Char.: STRAIGHT AT HILLCREST

Light Condition: DAYLIGHT

Loc. of Ped/Bicycle: NOT APPLICABLE

Action of Ped/Bicycle: NOT APPLICABLE

Accident Location Information System (ALIS)

Date: 11/15/10 03:24

Accident Verbal Description Report

Page: 2

5926 VDR Old State Rd between both intersections with NYS 9D**Data in this report covers the period Jun 30, 2005 - Jun 30, 2010****Complete Accident data from NYS DMV is only available thru 6/30/2010**

County: Dutchess Muni: Wappinger(T) Ref. Marker: Street: Old State Rd

***** CONTINUED

Veh :1 TRUCK Registered Weight: State of Registration: NY
 Num of Occupants: 1 Driver's Age: 28 Sex: M Citation Issued: Y
 Direction of Travel: EAST Public Property Damage: N School Bus Involved: N
 Pre-Accd Action: MAKING RIGHT TURN
 Apparent Factors: UNSAFE SPEED, PAVEMENT SLIPPERY

Veh :2 CAR/VAN/PICKUP Registered Weight: 2706 State of Registration: NY
 Num of Occupants: 1 Driver's Age: 68 Sex: M Citation Issued: N
 Direction of Travel: SOUTH Public Property Damage: N School Bus Involved: N
 Pre-Accd Action: GOING STRAIGHT AHEAD
 Apparent Factors: NOT APPLICABLE, NOT APPLICABLE

County: Dutchess Muni: Wappinger(T) Ref. Marker: 9D82033038 Street: Route 9D
 AT INTERSECTION WITH Old State Rd

11/22/2006 Wed 12:11 PM Persons Killed: 0 Persons Injured: 0 Extent of Injuries: **Case: 2006-31988995**
 Accident Class: NON-REPORTABLE Police Agency: Num of Veh: 2
 Type Of Accident: COLLISION WITH MOTOR VEHICLE Traffic Control: NONE
 Manner of Collision: REAR END Weather: CLOUDY
 Road Surface Condition: DRY Road Char.: STRAIGHT AND LEVEL Light Condition: DAYLIGHT
 Loc. of Ped/Bicycle: NOT APPLICABLE Action of Ped/Bicycle: NOT APPLICABLE

Veh :1 CAR/VAN/PICKUP Registered Weight: State of Registration: NY
 Num of Occupants: 1 Driver's Age: 19 Sex: M Citation Issued: N
 Direction of Travel: NORTH Public Property Damage: N School Bus Involved: N
 Pre-Accd Action: GOING STRAIGHT AHEAD
 Apparent Factors: FOLLOWING TOO CLOSELY, NOT APPLICABLE

Veh :2 CAR/VAN/PICKUP Registered Weight: State of Registration: NY
 Num of Occupants: 2 Driver's Age: 18 Sex: F Citation Issued: N
 Direction of Travel: NORTH Public Property Damage: N School Bus Involved: N
 Pre-Accd Action: SLOWED OR STOPPING
 Apparent Factors: NOT APPLICABLE, NOT APPLICABLE

County: Dutchess Muni: Wappinger(T) Ref. Marker: 9D82033038 Street: Route 9D

AT INTERSECTION WITH Old State Rd

11/19/2005	Sat 09:11 AM	Persons Killed: 0	Persons Injured: 0	Extent of Injuries:	Case: 2005-31654764
	Accident Class: NON-REPORTABLE			Police Agency:	Num of Veh: 2
	Type Of Accident: COLLISION WITH MOTOR VEHICLE				Traffic Control: STOP SIGN
	Manner of Collision: UNKNOWN				Weather: CLEAR
	Road Surface Condition: DRY	Road Char.: STRAIGHT AND LEVEL			Light Condition: DAYLIGHT
	Loc. of Ped/Bicycle: NOT APPLICABLE			Action of Ped/Bicycle: NOT APPLICABLE	
Veh :1	CAR/VAN/PICKUP	Registered Weight:		State of Registration: NY	
	Num of Occupants: 3	Driver's Age: 19		Sex: M	Citation Issued: N
	Direction of Travel: EAST	Public Property Damage: N			School Bus Involved: N
	Pre-Accd Action: MAKING RIGHT TURN				
	Apparent Factors: BACKING UNSAFELY, NOT APPLICABLE				

Accident Location Information System (ALIS)

Date: 11/15/10 03:24

Accident Verbal Description Report

Page: 3

5926 VDR Old State Rd between both intersections with NYS 9D**Data in this report covers the period Jun 30, 2005 - Jun 30, 2010****Complete Accident data from NYS DMV is only available thru 6/30/2010**

County: Dutchess Muni: Wappinger(T) Ref. Marker: 9D82033038 Street: Route 9D

***** CONTINUED

Veh :2 CAR/VAN/PICKUP Registered Weight: State of Registration: NY
 Num of Occupants: 1 Driver's Age: 24 Sex: F Citation Issued: N
 Direction of Travel: EAST Public Property Damage: N School Bus Involved: N
 Pre-Accd Action: MAKING LEFT TURN
 Apparent Factors: NOT APPLICABLE, NOT APPLICABLE

County: Dutchess Muni: Wappinger(T) Ref. Marker: 9D82033038 Street: Route 9D

AT INTERSECTION WITH Old State Rd

10/4/2007 Thu 12:11 PM Persons Killed: 0 Persons Injured: 0 Extent of Injuries: **Case: 2007-32342269**
 Accident Class: PROPERTY DAMAGE Police Agency: Num of Veh: 1
 Type Of Accident: COLLISION WITH SIGN POST Traffic Control: NONE
 Manner of Collision: OTHER Weather: CLEAR
 Road Surface Condition: DRY Road Char.: STRAIGHT AND LEVEL Light Condition: DAYLIGHT
 Loc. of Ped/Bicycle: NOT APPLICABLE Action of Ped/Bicycle: NOT APPLICABLE

Veh :1 CAR/VAN/PICKUP Registered Weight: 3482 State of Registration: NY
 Num of Occupants: 2 Driver's Age: 38 Sex: M Citation Issued: N
 Direction of Travel: SOUTH Public Property Damage: Y School Bus Involved: N
 Pre-Accd Action: GOING STRAIGHT AHEAD
 Apparent Factors: NOT APPLICABLE, FELL ASLEEP

County: Dutchess Muni: Wappinger(T) Ref. Marker: 9D82033037 Street: ROUTE 9D

AT INTERSECTION WITH OLD STATE RD

11/24/2007 Sat 02:11 AM Persons Killed: 0 Persons Injured: 0 Extent of Injuries: **Case: 2007-32401985**
 Accident Class: PROPERTY DAMAGE Police Agency: Num of Veh: 1
 Type Of Accident: COLLISION WITH DEER Traffic Control: NO PASSING ZONE
 Manner of Collision: OTHER Weather: CLEAR
 Road Surface Condition: DRY Road Char.: STRAIGHT AND LEVEL Light Condition: DARK-ROAD UNLIGHTED
 Loc. of Ped/Bicycle: NOT APPLICABLE Action of Ped/Bicycle: NOT APPLICABLE

Veh :1 CAR/VAN/PICKUP Registered Weight: 2246 State of Registration: NY
 Num of Occupants: 1 Driver's Age: 24 Sex: M Citation Issued: N
 Direction of Travel: SOUTH Public Property Damage: N School Bus Involved: N
 Pre-Accd Action: GOING STRAIGHT AHEAD
 Apparent Factors: UNKNOWN, ANIMAL'S ACTION

County: Dutchess Muni: Wappinger(T) Ref. Marker: 9D82033044 Street: ROUTE 9D
7 Meters South of RAMP

11/13/2007	Tue 17:11 PM	Persons Killed: 0	Persons Injured: 0	Extent of Injuries:	Case: 2007-32402466
	Accident Class: PROPERTY DAMAGE			Police Agency:	Num of Veh: 2
	Type Of Accident: COLLISION WITH MOTOR VEHICLE				Traffic Control: UNKNOWN
	Manner of Collision: REAR END				Weather: RAIN
	Road Surface Condition: WET	Road Char.: STRAIGHT/ GRADE		Light Condition: DARK-ROAD UNLIGHTED	
	Loc. of Ped/Bicycle: NOT APPLICABLE			Action of Ped/Bicycle: NOT APPLICABLE	

Accident Location Information System (ALIS)

Date: 11/15/10 03:24

Accident Verbal Description Report

Page: 4

5926 VDR Old State Rd between both intersections with NYS 9D**Data in this report covers the period Jun 30, 2005 - Jun 30, 2010****Complete Accident data from NYS DMV is only available thru 6/30/2010**

County: Dutchess Muni: Wappinger(T) Ref. Marker: 9D82033044 Street: ROUTE 9D

***** CONTINUED

Veh :1 CAR/VAN/PICKUP Registered Weight: 3458 State of Registration: NY
 Num of Occupants: 1 Driver's Age: 60 Sex: M Citation Issued: N
 Direction of Travel: NORTH Public Property Damage: N School Bus Involved: N
 Pre-Accd Action: GOING STRAIGHT AHEAD
 Apparent Factors: UNKNOWN, UNKNOWN

Veh :2 CAR/VAN/PICKUP Registered Weight: State of Registration: NY
 Num of Occupants: 1 Driver's Age: 84 Sex: F Citation Issued: N
 Direction of Travel: NORTH Public Property Damage: N School Bus Involved: N
 Pre-Accd Action: GOING STRAIGHT AHEAD
 Apparent Factors: UNKNOWN, UNKNOWN

County: Dutchess Muni: Wappinger(T) Ref. Marker: 9D82033037 Street: STATE HWY 9D
 AT INTERSECTION WITH OLD STATE RD

3/26/2008 Wed 18:11 PM Persons Killed: 0 Persons Injured: 0 Extent of Injuries: **Case: 2008-32596306**
 Accident Class: PROPERTY DAMAGE Police Agency: Num of Veh: 2
 Type Of Accident: COLLISION WITH MOTOR VEHICLE Traffic Control: NO PASSING ZONE
 Manner of Collision: OVERTAKING Weather: CLEAR
 Road Surface Condition: DRY Road Char.: STRAIGHT AND LEVEL Light Condition: DAYLIGHT
 Loc. of Ped/Bicycle: NOT APPLICABLE Action of Ped/Bicycle: NOT APPLICABLE

Veh :2 CAR/VAN/PICKUP Registered Weight: 2360 State of Registration: NY
 Num of Occupants: 1 Driver's Age: 30 Sex: M Citation Issued: N
 Direction of Travel: NORTH Public Property Damage: N School Bus Involved: N
 Pre-Accd Action: GOING STRAIGHT AHEAD
 Apparent Factors: UNSAFE SPEED, FOLLOWING TOO CLOSELY

Veh :1 CAR/VAN/PICKUP Registered Weight: 3472 State of Registration: NY
 Num of Occupants: 1 Driver's Age: 46 Sex: F Citation Issued: N
 Direction of Travel: NORTH Public Property Damage: N School Bus Involved: N
 Pre-Accd Action: STOPPED IN TRAFFIC
 Apparent Factors: NOT APPLICABLE, UNKNOWN

County: Dutchess Muni: Wappinger(T) Ref. Marker: Street: OLD STATE RD

28 Meters North of RIVER RD N

5/6/2008	Tue 16:11 PM	Persons Killed: 0	Persons Injured: 0	Extent of Injuries:	Case: 2008-32588914
	Accident Class: PROPERTY DAMAGE			Police Agency:	Num of Veh: 2
	Type Of Accident: COLLISION WITH MOTOR VEHICLE			Traffic Control: NO PASSING ZONE	
	Manner of Collision: RIGHT ANGLE			Weather: CLOUDY	
	Road Surface Condition: DRY	Road Char.: STRAIGHT AND LEVEL		Light Condition: DAYLIGHT	
	Loc. of Ped/Bicycle: NOT APPLICABLE		Action of Ped/Bicycle: NOT APPLICABLE		

Veh :1	CAR/VAN/PICKUP	Registered Weight: 3415	State of Registration: NY
	Num of Occupants: 2	Driver's Age: 73	Sex: F
	Direction of Travel: EAST	Public Property Damage: N	Citation Issued: N
	Pre-Accd Action: GOING STRAIGHT AHEAD		School Bus Involved: N
	Apparent Factors: FAILURE TO YIELD RIGHT OF WAY, OUTSIDE CAR DISTRACTION		

Accident Location Information System (ALIS)

Date: 11/15/10 03:24

Accident Verbal Description Report

Page: 5

5926 VDR Old State Rd between both intersections with NYS 9D**Data in this report covers the period Jun 30, 2005 - Jun 30, 2010****Complete Accident data from NYS DMV is only available thru 6/30/2010**

County: Dutchess Muni: Wappinger(T) Ref. Marker: Street: OLD STATE RD

**** CONTINUED

Veh :2 CAR/VAN/PICKUP Registered Weight: 4208 State of Registration: NY
 Num of Occupants: 1 Driver's Age: 60 Sex: F Citation Issued: N
 Direction of Travel: SOUTH Public Property Damage: N School Bus Involved: N
 Pre-Accd Action: GOING STRAIGHT AHEAD
 Apparent Factors: NOT APPLICABLE, NOT APPLICABLE

County: Dutchess Muni: Wappinger(T) Ref. Marker: Street: OLD STATE RD

56 Meters West of DUSTY TRL

8/11/2008 Mon 20:11 PM Persons Killed: 0 Persons Injured: 4 Extent of Injuries: BCCC **Case: 2008-32723717**
 Accident Class: PROPERTY DAMAGE AND INJURY Police Agency: Num of Veh: 1
 Type Of Accident: RAN OFF ROAD ONLY Traffic Control: NO PASSING ZONE
 Manner of Collision: OTHER Weather: CLEAR
 Road Surface Condition: DRY Road Char.: CURVE AND LEVEL Light Condition: DARK-ROAD UNLIGHTED
 Loc. of Ped/Bicycle: NOT APPLICABLE Action of Ped/Bicycle: NOT APPLICABLE

Veh :1 CAR/VAN/PICKUP Registered Weight: 3126 State of Registration: NY
 Num of Occupants: 5 Driver's Age: 20 Sex: M Citation Issued: Y
 Direction of Travel: SOUTH Public Property Damage: N School Bus Involved: N
 Pre-Accd Action: GOING STRAIGHT AHEAD
 Apparent Factors: UNSAFE SPEED, NOT APPLICABLE

County: Dutchess Muni: Wappinger(T) Ref. Marker: Street: OLD STATE RD

1/24/2009 Sat 19:11 PM Persons Killed: 0 Persons Injured: 0 Extent of Injuries: **Case: 2009-32948267**
 Accident Class: NON-REPORTABLE Police Agency: Num of Veh: 1
 Type Of Accident: COLLISION WITH ANIMAL Traffic Control: NONE
 Manner of Collision: OTHER Weather: CLEAR
 Road Surface Condition: DRY Road Char.: STRAIGHT AND LEVEL Light Condition: DARK-ROAD UNLIGHTED
 Loc. of Ped/Bicycle: NOT APPLICABLE Action of Ped/Bicycle: NOT APPLICABLE

Veh :1 CAR/VAN/PICKUP Registered Weight: State of Registration: NY
 Num of Occupants: 3 Driver's Age: 58 Sex: M Citation Issued: N
 Direction of Travel: NORTH Public Property Damage: N School Bus Involved: N
 Pre-Accd Action: GOING STRAIGHT AHEAD
 Apparent Factors: ANIMAL'S ACTION, NOT APPLICABLE

County: Dutchess Muni: Wappinger(T) Ref. Marker: 9D82033038 Street: [Route] 9D

12/3/2008	Wed 17:11 PM	Persons Killed: 0	Persons Injured: 0	Extent of Injuries:	Case: 2008-32871892
Accident Class: PROPERTY DAMAGE				Police Agency:	Num of Veh: 2
Type Of Accident: COLLISION WITH MOTOR VEHICLE				Traffic Control: YIELD SIGN	
Manner of Collision: RIGHT ANGLE				Weather: CLEAR	
Road Surface Condition: DRY				Light Condition: DUSK	
Loc. of Ped/Bicycle: NOT APPLICABLE				Action of Ped/Bicycle: NOT APPLICABLE	

Veh :2	OTHER	Registered Weight:	State of Registration:
	Num of Occupants: 0	Driver's Age:	Sex:
	Direction of Travel: EAST	Public Property Damage: N	Citation Issued:
	Pre-Accd Action: MAKING U TURN		School Bus Involved: N
	Apparent Factors: FAILURE TO YIELD RIGHT OF WAY, UNKNOWN		

Accident Location Information System (ALIS)

Date: 11/15/10 03:24

Accident Verbal Description Report

Page: 6

5926 VDR Old State Rd between both intersections with NYS 9D**Data in this report covers the period Jun 30, 2005 - Jun 30, 2010****Complete Accident data from NYS DMV is only available thru 6/30/2010**

County: Dutchess Muni: Wappinger(T) Ref. Marker: 9D82033038 Street: [Route] 9D

**** CONTINUED

Veh :1 CAR/VAN/PICKUP Registered Weight: 2639 State of Registration: NY
 Num of Occupants: 1 Driver's Age: 16 Sex: M Citation Issued: N
 Direction of Travel: NORTH Public Property Damage: N School Bus Involved: N
 Pre-Accd Action: GOING STRAIGHT AHEAD
 Apparent Factors: UNKNOWN, UNKNOWN

County: Dutchess Muni: Wappinger(T) Ref. Marker: Street: OLD STATE RD

7/3/2009 Fri 17:11 PM Persons Killed: 0 Persons Injured: 0 Extent of Injuries: **Case: 2009-33070447**
 Accident Class: NON-REPORTABLE Police Agency: Num of Veh: 2
 Type Of Accident: COLLISION WITH MOTOR VEHICLE Traffic Control: STOP SIGN
 Manner of Collision: REAR END Weather: CLOUDY
 Road Surface Condition: WET Road Char.: STRAIGHT AND LEVEL Light Condition: DAYLIGHT
 Loc. of Ped/Bicycle: NOT APPLICABLE Action of Ped/Bicycle: NOT APPLICABLE

Veh :2 CAR/VAN/PICKUP Registered Weight: State of Registration: NY
 Num of Occupants: 1 Driver's Age: 17 Sex: F Citation Issued: N
 Direction of Travel: EAST Public Property Damage: N School Bus Involved: N
 Pre-Accd Action: SLOWED OR STOPPING
 Apparent Factors: NOT APPLICABLE, NOT APPLICABLE

Veh :1 CAR/VAN/PICKUP Registered Weight: State of Registration: NY
 Num of Occupants: 1 Driver's Age: 60 Sex: M Citation Issued: Y
 Direction of Travel: EAST Public Property Damage: N School Bus Involved: N
 Pre-Accd Action: STARTING IN TRAFFIC
 Apparent Factors: FOLLOWING TOO CLOSELY, NOT APPLICABLE

County: Dutchess Muni: Wappinger(T) Ref. Marker: 9D82033038 Street: ROUTE 9D

16 Meters South of Old State Rd

10/9/2009 Fri 10:11 AM Persons Killed: 0 Persons Injured: 1 Extent of Injuries: A **Case: 2009-33172828**
 Accident Class: INJURY Police Agency: Num of Veh: 3
 Type Of Accident: COLLISION WITH MOTOR VEHICLE Traffic Control: NONE
 Manner of Collision: OTHER Weather: RAIN
 Road Surface Condition: WET Road Char.: STRAIGHT/ GRADE Light Condition: DAYLIGHT
 Loc. of Ped/Bicycle: NOT APPLICABLE Action of Ped/Bicycle: NOT APPLICABLE

Veh :1	CAR/VAN/PICKUP	Registered Weight:	State of Registration: TN
	Num of Occupants: 1	Driver's Age: 25	Sex: M Citation Issued: N
	Direction of Travel: NORTH	Public Property Damage: N	School Bus Involved: N
	Pre-Accd Action: GOING STRAIGHT AHEAD		
	Apparent Factors: FOLLOWING TOO CLOSELY, NOT APPLICABLE		
Veh :2	CAR/VAN/PICKUP	Registered Weight: 3327	State of Registration: NY
	Num of Occupants: 1	Driver's Age: 35	Sex: M Citation Issued: N
	Direction of Travel: WEST	Public Property Damage: N	School Bus Involved: N
	Pre-Accd Action: MAKING LEFT TURN		
	Apparent Factors: NOT APPLICABLE, NOT APPLICABLE		

Accident Location Information System (ALIS)

Date: 11/15/10 03:24

Accident Verbal Description Report

Page: 7

5926 VDR Old State Rd between both intersections with NYS 9D**Data in this report covers the period Jun 30, 2005 - Jun 30, 2010****Complete Accident data from NYS DMV is only available thru 6/30/2010**

County: Dutchess Muni: Wappinger(T) Ref. Marker: 9D82033038 Street: ROUTE 9D

**** CONTINUED

Veh :3 CAR/VAN/PICKUP Registered Weight: 3059 State of Registration: NY
 Num of Occupants: 1 Driver's Age: 28 Sex: F Citation Issued: N
 Direction of Travel: NORTH Public Property Damage: N School Bus Involved: N
 Pre-Accd Action: GOING STRAIGHT AHEAD
 Apparent Factors: NOT APPLICABLE, NOT APPLICABLE

County: Dutchess Muni: Wappinger(T) Ref. Marker: 9D82033038 Street: ROUTE 9D

AT INTERSECTION WITH OLD STATE RD

10/26/2009 Mon 01:11 AM Persons Killed: 0 Persons Injured: 0 Extent of Injuries: **Case: 2009-33209813**
 Accident Class: PROPERTY DAMAGE Police Agency: Num of Veh: 1
 Type Of Accident: COLLISION WITH DEER Traffic Control: NO PASSING ZONE
 Manner of Collision: OTHER Weather: CLEAR
 Road Surface Condition: DRY Road Char.: CURVE AND LEVEL Light Condition: DARK-ROAD LIGHTED
 Loc. of Ped/Bicycle: NOT APPLICABLE Action of Ped/Bicycle: NOT APPLICABLE

Veh :1 CAR/VAN/PICKUP Registered Weight: 4693 State of Registration: NY
 Num of Occupants: 5 Driver's Age: 45 Sex: M Citation Issued: N
 Direction of Travel: SOUTH Public Property Damage: N School Bus Involved: N
 Pre-Accd Action: GOING STRAIGHT AHEAD
 Apparent Factors: ANIMAL'S ACTION, UNKNOWN

County: Dutchess Muni: Wappinger(T) Ref. Marker: Street: WHEELER HILL RD

AT INTERSECTION WITH OLD STATE RD

3/14/2010 Sun 17:11 PM Persons Killed: 0 Persons Injured: 1 Extent of Injuries: C **Case: 2010-33387584**
 Accident Class: INJURY Police Agency: Num of Veh: 2
 Type Of Accident: COLLISION WITH MOTOR VEHICLE Traffic Control: STOP SIGN
 Manner of Collision: REAR END Weather: CLOUDY
 Road Surface Condition: DRY Road Char.: STRAIGHT/ GRADE Light Condition: DAYLIGHT
 Loc. of Ped/Bicycle: NOT APPLICABLE Action of Ped/Bicycle: NOT APPLICABLE

Veh :1 CAR/VAN/PICKUP Registered Weight: State of Registration: NY
 Num of Occupants: 1 Driver's Age: 22 Sex: F Citation Issued: N
 Direction of Travel: SOUTH Public Property Damage: N School Bus Involved: N
 Pre-Accd Action: SLOWED OR STOPPING
 Apparent Factors: FOLLOWING TOO CLOSELY, UNSAFE SPEED

Veh :2	CAR/VAN/PICKUP	Registered Weight:	State of Registration: NY
	Num of Occupants: 2	Driver's Age: 51	Sex: M Citation Issued: N
	Direction of Travel: SOUTH	Public Property Damage: N	School Bus Involved: N
	Pre-Accd Action: STOPPED IN TRAFFIC		
	Apparent Factors: NOT APPLICABLE, NOT APPLICABLE		

County: Dutchess Muni: Wappinger(T) Ref. Marker: 9D82033038 Street: ROUTE 9D
 AT INTERSECTION WITH Old State Rd

1/1/2010	Fri 23:11 PM	Persons Killed: 0	Persons Injured: 0	Extent of Injuries:	Case: 2010-33298977
	Accident Class: PROPERTY DAMAGE			Police Agency:	Num of Veh: 2
	Type Of Accident: COLLISION WITH MOTOR VEHICLE			Traffic Control: NO PASSING ZONE	
	Manner of Collision: SIDESWIPE			Weather: SNOW	
	Road Surface Condition: SNOW/ICE	Road Char.: STRAIGHT AND LEVEL		Light Condition: DARK-ROAD LIGHTED	
	Loc. of Ped/Bicycle: NOT APPLICABLE		Action of Ped/Bicycle: NOT APPLICABLE		

Accident Location Information System (ALIS)

Date: 11/15/10 03:24

Accident Verbal Description Report

Page: 8

5926 VDR Old State Rd between both intersections with NYS 9D**Data in this report covers the period Jun 30, 2005 - Jun 30, 2010****Complete Accident data from NYS DMV is only available thru 6/30/2010**

County: Dutchess Muni: Wappinger(T) Ref. Marker: 9D82033038 Street: ROUTE 9D

***** CONTINUED

Veh :1 CAR/VAN/PICKUP Registered Weight: 2544 State of Registration: NY
 Num of Occupants: 1 Driver's Age: 31 Sex: M Citation Issued: N
 Direction of Travel: SOUTH Public Property Damage: N School Bus Involved: N
 Pre-Accd Action: GOING STRAIGHT AHEAD
 Apparent Factors: NOT APPLICABLE, NOT APPLICABLE

Veh :2 OTHER Registered Weight: State of Registration:
 Num of Occupants: 0 Driver's Age: Sex: Citation Issued:
 Direction of Travel: NORTH Public Property Damage: N School Bus Involved: N
 Pre-Accd Action: UNKNOWN
 Apparent Factors: PASSING OR LANE USAGE IMPROPERLY, FAILURE TO KEEP RIGHT

County: Dutchess Muni: Wappinger(T) Ref. Marker: Street: WHEELER HILL RD
 AT INTERSECTION WITH Old State Rd

4/1/2010 Thu 17:11 PM Persons Killed: 0 Persons Injured: 0 Extent of Injuries: **Case: 2010-33404600**
 Accident Class: NON-REPORTABLE Police Agency: Num of Veh: 1
 Type Of Accident: RAN OFF ROAD ONLY Traffic Control: RR CROSSING GATES
 Manner of Collision: OTHER Weather: CLEAR
 Road Surface Condition: DRY Road Char.: CURVE AND GRADE Light Condition: DAYLIGHT
 Loc. of Ped/Bicycle: NOT APPLICABLE Action of Ped/Bicycle: NOT APPLICABLE

Veh :1 OTHER Registered Weight: State of Registration: TX
 Num of Occupants: 1 Driver's Age: 46 Sex: M Citation Issued: N
 Direction of Travel: WEST Public Property Damage: N School Bus Involved: N
 Pre-Accd Action: MAKING RIGHT TURN
 Apparent Factors: NOT APPLICABLE, OVERSIZED VEHICLE

County: Dutchess Muni: Wappinger(T) Ref. Marker: Street: OLD STATE RD
 70 Meters South of Driveway

4/27/2010 Tue 22:11 PM Persons Killed: 0 Persons Injured: 0 Extent of Injuries: **Case: 2010-33443013**
 Accident Class: PROPERTY DAMAGE Police Agency: Num of Veh: 1
 Type Of Accident: COLL. W/LIGHT SUPPORT/UTILITY POLE Traffic Control: NONE
 Manner of Collision: OTHER Weather: CLEAR
 Road Surface Condition: DRY Road Char.: STRAIGHT AND LEVEL Light Condition: DARK-ROAD UNLIGHTED
 Loc. of Ped/Bicycle: NOT APPLICABLE Action of Ped/Bicycle: NOT APPLICABLE


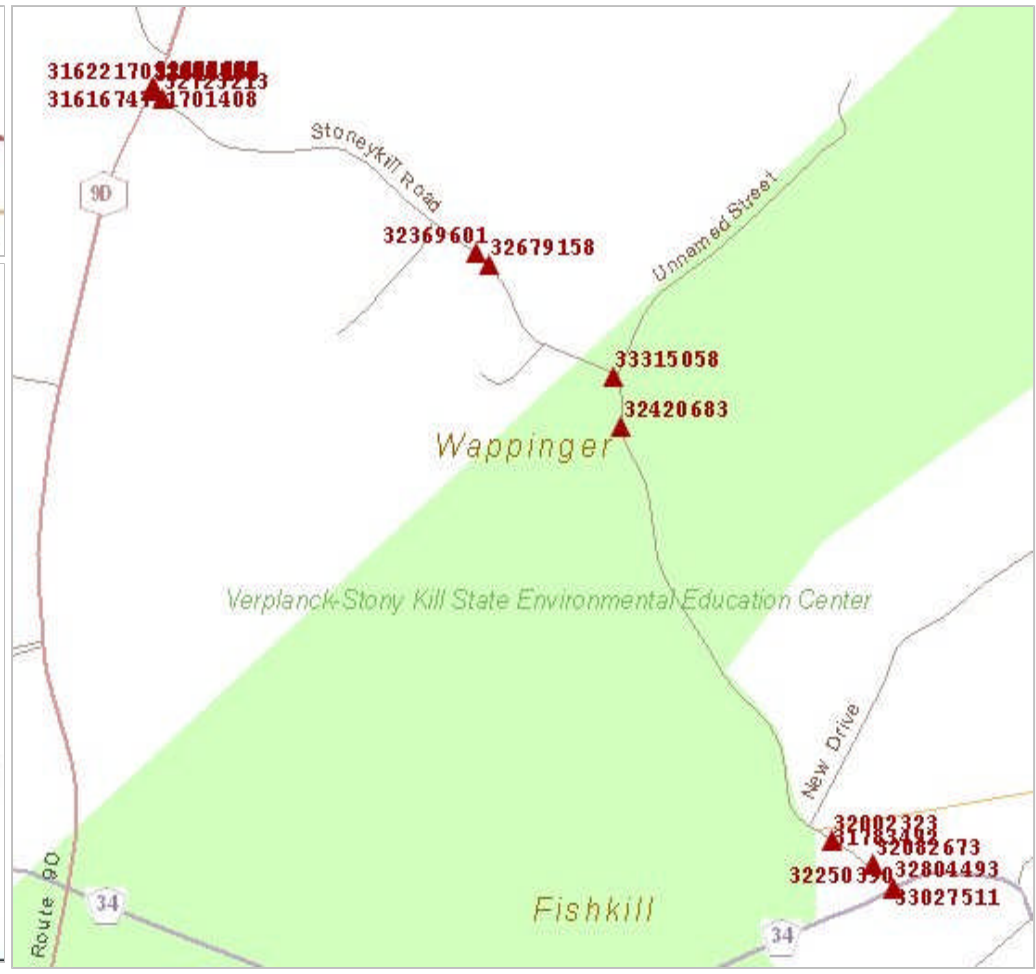
Veh :	Registered Weight:	State of Registration:	Sex:	Citation Issued:
	Num of Occupants:	Driver's Age:		School Bus Involved:
	Direction of Travel:	Public Property Damage:		
	Pre-Accd Action:			

5926 VDR Stonykill Rd from NYS Rt 9D to CR 34



Legend

Accident	Street
Street Name Change	<all other values>
Airport	SHIELD
Bus Station	C
College	I
Government Office	U
Hospital	S
Institution	Hydrography
Library	County Boundary
Nursing Home	State Recreation
Parking Area	NYS Campground
Point Of Interest	State Non Recreation
Public School	City
Rail Station	Town
Retail Center	Indian Reservation
Service Area	Village



Accident Location Information System (ALIS)

Date: 11/17/10 09:20

Accident Verbal Description Report

Page: 1

5926 VDR Stonykill Rd from NYS Rt 9D to CR 34**Data in this report covers the period Jun 30, 2005 - Jun 30, 2010****Complete Accident data from NYSDMV is only available thru 6/30/2010**County: Dutchess Muni: Fishkill(T) Ref. Marker: Street: Baxtertown Rd
AT INTERSECTION WITH Stonykill Rd

1/24/2007 Wed 08:11 AM Persons Killed: 0 Persons Injured: 0 Extent of Injuries: **Case: 2007-32082673**
 Accident Class: PROPERTY DAMAGE Police Agency: Num of Veh: 2
 Type Of Accident: COLLISION WITH MOTOR VEHICLE Traffic Control: STOP SIGN
 Manner of Collision: RIGHT ANGLE Weather: CLEAR
 Road Surface Condition: DRY Road Char.: CURVE AND LEVEL Light Condition: DAYLIGHT
 Loc. of Ped/Bicycle: NOT APPLICABLE Action of Ped/Bicycle: NOT APPLICABLE

Veh :1 CAR/VAN/PICKUP Registered Weight: 2755 State of Registration: NY
 Num of Occupants: 1 Driver's Age: 47 Sex: F Citation Issued: N
 Direction of Travel: EAST Public Property Damage: N School Bus Involved: N
 Pre-Accd Action: GOING STRAIGHT AHEAD
 Apparent Factors: UNKNOWN, UNKNOWN

Veh :2 CAR/VAN/PICKUP Registered Weight: 2701 State of Registration: NY
 Num of Occupants: 1 Driver's Age: 48 Sex: F Citation Issued: N
 Direction of Travel: SOUTH Public Property Damage: N School Bus Involved: N
 Pre-Accd Action: GOING STRAIGHT AHEAD
 Apparent Factors: UNKNOWN, UNKNOWN

County: Dutchess Muni: Fishkill(T) Ref. Marker: Street: Baxtertown Rd
AT INTERSECTION WITH Stonykill Rd

6/15/2007 Fri 20:11 PM Persons Killed: 0 Persons Injured: 2 Extent of Injuries: CC **Case: 2007-32250390**
 Accident Class: PROPERTY DAMAGE AND INJURY Police Agency: Num of Veh: 2
 Type Of Accident: COLLISION WITH MOTOR VEHICLE Traffic Control: NONE
 Manner of Collision: UNKNOWN Weather: CLEAR
 Road Surface Condition: DRY Road Char.: CURVE AND LEVEL Light Condition: DARK-ROAD UNLIGHTED
 Loc. of Ped/Bicycle: NOT APPLICABLE Action of Ped/Bicycle: NOT APPLICABLE

Veh :2 CAR/VAN/PICKUP Registered Weight: 2995 State of Registration: NY
 Num of Occupants: 1 Driver's Age: 18 Sex: F Citation Issued: N
 Direction of Travel: SOUTH-EAST Public Property Damage: N School Bus Involved: N
 Pre-Accd Action: MAKING LEFT TURN
 Apparent Factors: FAILURE TO YIELD RIGHT OF WAY, DRIVER INEXPERIENCE

Veh :1 CAR/VAN/PICKUP Registered Weight: 3120 State of Registration: NY

Num of Occupants: 1

Driver's Age: 25

Sex: F

Citation Issued: N

Direction of Travel: WEST

Public Property Damage: N

School Bus Involved: N

Pre-Accd Action: GOING STRAIGHT AHEAD

Apparent Factors: UNKNOWN, UNKNOWN

County: Dutchess Muni: Fishkill(T) Ref. Marker: Street: Stonykill Rd
42 Meters East of New Dr

12/7/2006

Thu 18:11 PM

Persons Killed: 0

Persons Injured: 0

Extent of Injuries:

Case: 2006-32002323

Accident Class: PROPERTY DAMAGE

Police Agency:

Num of Veh: 1

Type Of Accident: COLLISION WITH GUIDERAIL - END

Traffic Control: NONE

Manner of Collision: OTHER

Weather: CLEAR

Road Surface Condition: DRY

Road Char.: CURVE AND GRADE

Light Condition: DARK-ROAD UNLIGHTED

Loc. of Ped/Bicycle: NOT APPLICABLE

Action of Ped/Bicycle: NOT APPLICABLE

Accident Location Information System (ALIS)

Date: 11/17/10 09:20

Accident Verbal Description Report

Page: 2

5926 VDR Stonykill Rd from NYS Rt 9D to CR 34**Data in this report covers the period Jun 30, 2005 - Jun 30, 2010****Complete Accident data from NYS DMV is only available thru 6/30/2010**County: Dutchess Muni: Fishkill(T) Ref. Marker: Street: Stonykill Rd
***** CONTINUED

Veh :1 CAR/VAN/PICKUP Registered Weight: 2393 State of Registration: NY
 Num of Occupants: 1 Driver's Age: 27 Sex: M Citation Issued: N
 Direction of Travel: WEST Public Property Damage: Y School Bus Involved: N
 Pre-Accd Action: GOING STRAIGHT AHEAD
 Apparent Factors: NOT APPLICABLE, UNSAFE SPEED

County: Dutchess Muni: Fishkill(T) Ref. Marker: Street: Stonykill Rd
42 Meters East of New Dr

5/16/2006 Tue 14:11 PM Persons Killed: 0 Persons Injured: 0 Extent of Injuries: **Case: 2006-31783492**
 Accident Class: NON-REPORTABLE Police Agency: Num of Veh: 1
 Type Of Accident: RAN OFF ROAD ONLY Traffic Control: NONE
 Manner of Collision: OTHER Weather: CLOUDY
 Road Surface Condition: WET Road Char.: CURVE AND LEVEL Light Condition: DAYLIGHT
 Loc. of Ped/Bicycle: NOT APPLICABLE Action of Ped/Bicycle: NOT APPLICABLE

Veh :1 CAR/VAN/PICKUP Registered Weight: State of Registration: NY
 Num of Occupants: 2 Driver's Age: 77 Sex: M Citation Issued: N
 Direction of Travel: SOUTH-EAST Public Property Damage: N School Bus Involved: N
 Pre-Accd Action: GOING STRAIGHT AHEAD
 Apparent Factors: OTHER (VEHICLE), NOT APPLICABLE

County: Dutchess Muni: Wappinger(T) Ref. Marker: 9D82033037 Street: Route 9D
AT INTERSECTION WITH Stoneykill Rd

2/25/2006 Sat 18:11 PM Persons Killed: 0 Persons Injured: 0 Extent of Injuries: **Case: 2006-31701408**
 Accident Class: NON-REPORTABLE Police Agency: Num of Veh: 2
 Type Of Accident: COLLISION WITH MOTOR VEHICLE Traffic Control: STOP SIGN
 Manner of Collision: REAR END Weather: CLOUDY
 Road Surface Condition: DRY Road Char.: STRAIGHT AND LEVEL Light Condition: DARK-ROAD UNLIGHTED
 Loc. of Ped/Bicycle: NOT APPLICABLE Action of Ped/Bicycle: NOT APPLICABLE

Veh :1 CAR/VAN/PICKUP Registered Weight: State of Registration: NY
 Num of Occupants: 1 Driver's Age: 53 Sex: M Citation Issued: N
 Direction of Travel: WEST Public Property Damage: N School Bus Involved: N
 Pre-Accd Action: SLOWED OR STOPPING
 Apparent Factors: FOLLOWING TOO CLOSELY, NOT APPLICABLE

Veh :2	CAR/VAN/PICKUP	Registered Weight:	State of Registration: NY
	Num of Occupants: 2	Driver's Age: 47	Sex: M Citation Issued: N
	Direction of Travel: WEST	Public Property Damage: N	School Bus Involved: N
	Pre-Accd Action: SLOWED OR STOPPING		
	Apparent Factors: NOT APPLICABLE, NOT APPLICABLE		

County: Dutchess Muni: Wappinger(T) Ref. Marker: 9D82033037 Street: Route 9D
 AT INTERSECTION WITH Stonykill Rd

4/20/2007	Fri 17:11 PM	Persons Killed: 0	Persons Injured: 0	Extent of Injuries:	Case: 2007-32179311
	Accident Class: NON-REPORTABLE			Police Agency:	Num of Veh: 2
	Type Of Accident: COLLISION WITH MOTOR VEHICLE				Traffic Control: NONE
	Manner of Collision: REAR END			Weather: CLEAR	Light Condition: DAYLIGHT
	Road Surface Condition: DRY	Road Char.: STRAIGHT AND LEVEL		Action of Ped/Bicycle: NOT APPLICABLE	
	Loc. of Ped/Bicycle: NOT APPLICABLE				

Accident Location Information System (ALIS)

Date: 11/17/10 09:20

Accident Verbal Description Report

Page: 3

5926 VDR Stonykill Rd from NYS Rt 9D to CR 34**Data in this report covers the period Jun 30, 2005 - Jun 30, 2010****Complete Accident data from NYSDMV is only available thru 6/30/2010**

County: Dutchess Muni: Wappinger(T) Ref. Marker: 9D82033037 Street: Route 9D

***** CONTINUED

Veh :1 CAR/VAN/PICKUP Registered Weight: State of Registration: NY
 Num of Occupants: 1 Driver's Age: 23 Sex: F Citation Issued: N
 Direction of Travel: SOUTH Public Property Damage: N School Bus Involved: N
 Pre-Accd Action: GOING STRAIGHT AHEAD
 Apparent Factors: FOLLOWING TOO CLOSELY, NOT APPLICABLE

Veh :2 CAR/VAN/PICKUP Registered Weight: State of Registration: NY
 Num of Occupants: 1 Driver's Age: 44 Sex: F Citation Issued: N
 Direction of Travel: SOUTH Public Property Damage: N School Bus Involved: N
 Pre-Accd Action: SLOWED OR STOPPING
 Apparent Factors: NOT APPLICABLE, NOT APPLICABLE

County: Dutchess Muni: Wappinger(T) Ref. Marker: 9D82033037 Street: Route 9D

AT INTERSECTION WITH Stonykill Rd

12/12/2005 Mon 07:11 AM Persons Killed: 0 Persons Injured: 0 Extent of Injuries: **Case: 2005-31622170**
 Accident Class: NON-REPORTABLE Police Agency: Num of Veh: 1
 Type Of Accident: COLL. W/LIGHT SUPPORT/UTILITY POLE Traffic Control: NONE
 Manner of Collision: OTHER Weather: CLEAR Light Condition: DAWN
 Road Surface Condition: SLUSH Road Char.: STRAIGHT AT HILLCREST
 Loc. of Ped/Bicycle: NOT APPLICABLE Action of Ped/Bicycle: NOT APPLICABLE

Veh :1 CAR/VAN/PICKUP Registered Weight: State of Registration: NY
 Num of Occupants: 2 Driver's Age: 26 Sex: M Citation Issued: N
 Direction of Travel: NORTH Public Property Damage: Y School Bus Involved: N
 Pre-Accd Action: GOING STRAIGHT AHEAD
 Apparent Factors: NOT APPLICABLE, FOLLOWING TOO CLOSELY

County: Dutchess Muni: Wappinger(T) Ref. Marker: 9D82033037 Street: Route 9D

AT INTERSECTION WITH Stonykill Rd

12/21/2005 Wed 09:11 AM Persons Killed: 0 Persons Injured: 0 Extent of Injuries: **Case: 2005-31629528**
 Accident Class: NON-REPORTABLE Police Agency: Num of Veh: 1
 Type Of Accident: COLLISION WITH OTHER FIXED OBJECT Traffic Control: NONE
 Manner of Collision: OTHER Weather: CLEAR Light Condition: DAYLIGHT
 Road Surface Condition: DRY Road Char.: CURVE AND LEVEL
 Loc. of Ped/Bicycle: NOT APPLICABLE Action of Ped/Bicycle: NOT APPLICABLE

Veh :1 BUS Registered Weight: State of Registration: NY
 Num of Occupants: 1 Driver's Age: 50 Sex: M Citation Issued: N
 Direction of Travel: SOUTH Public Property Damage: N School Bus Involved: N
 Pre-Accd Action: GOING STRAIGHT AHEAD
 Apparent Factors: GLARE, NOT APPLICABLE

County: Dutchess Muni: Wappinger(T) Ref. Marker: 9D82033037 Street: Route 9D
 AT INTERSECTION WITH Stonykill Rd

8/3/2007 Fri 11:11 AM Persons Killed: 0 Persons Injured: 1 Extent of Injuries: C **Case: 2007-32298815**
 Accident Class: PROPERTY DAMAGE AND INJURY Police Agency: Num of Veh: 5
 Type Of Accident: COLLISION WITH MOTOR VEHICLE Traffic Control: NO PASSING ZONE
 Manner of Collision: OTHER Weather: CLEAR
 Road Surface Condition: DRY Road Char.: STRAIGHT AND LEVEL Light Condition: DAYLIGHT
 Loc. of Ped/Bicycle: NOT APPLICABLE Action of Ped/Bicycle: NOT APPLICABLE

Accident Location Information System (ALIS)

Date: 11/17/10 09:20

Accident Verbal Description Report

Page: 4

5926 VDR Stonykill Rd from NYS Rt 9D to CR 34**Data in this report covers the period Jun 30, 2005 - Jun 30, 2010****Complete Accident data from NYSDMV is only available thru 6/30/2010**

County: Dutchess Muni: Wappinger(T) Ref. Marker: 9D82033037 Street: Route 9D

***** CONTINUED

Veh :1 CAR/VAN/PICKUP Registered Weight: 3075 State of Registration: NY
 Num of Occupants: 1 Driver's Age: 23 Sex: M Citation Issued: N
 Direction of Travel: SOUTH Public Property Damage: N School Bus Involved: N
 Pre-Accd Action: GOING STRAIGHT AHEAD
 Apparent Factors: DRIVER INATTENTION, FOLLOWING TOO CLOSELY

Veh :4 CAR/VAN/PICKUP Registered Weight: 2339 State of Registration: NY
 Num of Occupants: 1 Driver's Age: 33 Sex: F Citation Issued: N
 Direction of Travel: SOUTH Public Property Damage: N School Bus Involved: N
 Pre-Accd Action: STOPPED IN TRAFFIC
 Apparent Factors: UNKNOWN, UNKNOWN

Veh :2 OTHER Registered Weight: State of Registration: NJ
 Num of Occupants: 1 Driver's Age: 26 Sex: M Citation Issued: N
 Direction of Travel: SOUTH Public Property Damage: N School Bus Involved: N
 Pre-Accd Action: STOPPED IN TRAFFIC
 Apparent Factors: UNKNOWN, UNKNOWN

Veh :5 CAR/VAN/PICKUP Registered Weight: 5000 State of Registration: NY
 Num of Occupants: 1 Driver's Age: 52 Sex: M Citation Issued: N
 Direction of Travel: SOUTH Public Property Damage: N School Bus Involved: N
 Pre-Accd Action: STOPPED IN TRAFFIC
 Apparent Factors: UNKNOWN, UNKNOWN

Veh :3 CAR/VAN/PICKUP Registered Weight: 3136 State of Registration: NY
 Num of Occupants: 1 Driver's Age: 43 Sex: F Citation Issued: N
 Direction of Travel: SOUTH Public Property Damage: N School Bus Involved: N
 Pre-Accd Action: STOPPED IN TRAFFIC
 Apparent Factors: UNKNOWN, UNKNOWN

County: Dutchess Muni: Wappinger(T) Ref. Marker: 9D82033037 Street: Route 9D
2 Meters East of Stonykill Rd

11/13/2005 Sun 17:11 PM Persons Killed: 0 Persons Injured: 0 Extent of Injuries: **Case: 2005-31655417**
Accident Class: NON-REPORTABLE Police Agency: Num of Veh: 1
Type Of Accident: COLLISION WITH DEER Traffic Control: NONE
Manner of Collision: OTHER Weather: CLEAR
Road Surface Condition: DRY Road Char.: STRAIGHT AND LEVEL Light Condition: DUSK
Loc. of Ped/Bicycle: NOT APPLICABLE Action of Ped/Bicycle: NOT APPLICABLE

Veh :1 CAR/VAN/PICKUP Registered Weight: State of Registration: NY
Num of Occupants: 2 Driver's Age: 63 Sex: M Citation Issued: N
Direction of Travel: NORTH Public Property Damage: N School Bus Involved: N
Pre-Accd Action: GOING STRAIGHT AHEAD
Apparent Factors: ANIMAL'S ACTION, NOT APPLICABLE

Accident Location Information System (ALIS)

Date: 11/17/10 09:20

Accident Verbal Description Report

Page: 5

5926 VDR Stonykill Rd from NYS Rt 9D to CR 34**Data in this report covers the period Jun 30, 2005 - Jun 30, 2010****Complete Accident data from NYSDMV is only available thru 6/30/2010**County: Dutchess Muni: Wappinger(T) Ref. Marker: 9D82033037 Street: Route 9D
2 Meters East of Stonykill Rd

5/5/2007 Sat 20:11 PM Persons Killed: 0 Persons Injured: 0 Extent of Injuries: **Case: 2007-32183966**
 Accident Class: PROPERTY DAMAGE Police Agency: Num of Veh: 1
 Type Of Accident: COLLISION WITH DEER Traffic Control: NONE
 Manner of Collision: OTHER Weather: CLEAR
 Road Surface Condition: DRY Road Char.: STRAIGHT AND LEVEL Light Condition: DARK-ROAD UNLIGHTED
 Loc. of Ped/Bicycle: NOT APPLICABLE Action of Ped/Bicycle: NOT APPLICABLE

Veh :1 CAR/VAN/PICKUP Registered Weight: 2949 State of Registration: NY
 Num of Occupants: 2 Driver's Age: 17 Sex: F Citation Issued: N
 Direction of Travel: SOUTH Public Property Damage: N School Bus Involved: N
 Pre-Accd Action: GOING STRAIGHT AHEAD
 Apparent Factors: NOT APPLICABLE, ANIMAL'S ACTION

County: Dutchess Muni: Wappinger(T) Ref. Marker: 9D82033037 Street: Route 9D
2 Meters East of Stonykill Rd

5/9/2007 Wed 15:11 PM Persons Killed: 0 Persons Injured: 1 Extent of Injuries: C **Case: 2007-32196894**
 Accident Class: INJURY Police Agency: Num of Veh: 2
 Type Of Accident: COLLISION WITH MOTOR VEHICLE Traffic Control: NO PASSING ZONE
 Manner of Collision: REAR END Weather: CLEAR
 Road Surface Condition: DRY Road Char.: STRAIGHT AND LEVEL Light Condition: DAYLIGHT
 Loc. of Ped/Bicycle: NOT APPLICABLE Action of Ped/Bicycle: NOT APPLICABLE

Veh :1 CAR/VAN/PICKUP Registered Weight: 4165 State of Registration: NY
 Num of Occupants: 1 Driver's Age: 36 Sex: F Citation Issued: N
 Direction of Travel: SOUTH Public Property Damage: N School Bus Involved: N
 Pre-Accd Action: GOING STRAIGHT AHEAD
 Apparent Factors: NOT APPLICABLE, NOT APPLICABLE

Veh :2 CAR/VAN/PICKUP Registered Weight: 1994 State of Registration: NY
 Num of Occupants: 1 Driver's Age: 42 Sex: F Citation Issued: N
 Direction of Travel: SOUTH Public Property Damage: N School Bus Involved: N
 Pre-Accd Action: GOING STRAIGHT AHEAD
 Apparent Factors: DRIVER INATTENTION, NOT APPLICABLE

County: Dutchess Muni: Wappinger(T) Ref. Marker: 9D82033037 Street: Route 9D

2 Meters East of Stonykill Rd

7/1/2007

Sun 12:11 PM

Persons Killed: 0

Persons Injured: 3

Extent of Injuries: CCC

Case: 2007-32246652

Accident Class: PROPERTY DAMAGE AND INJURY

Police Agency:

Num of Veh: 2

Type Of Accident: COLLISION WITH MOTOR VEHICLE

Traffic Control: NONE

Manner of Collision: LEFT TURN (WITH OTHER CAR)

Weather: CLOUDY

Road Surface Condition: DRY

Light Condition: DAYLIGHT

Loc. of Ped/Bicycle: NOT APPLICABLE

Road Char.: STRAIGHT/ GRADE

Action of Ped/Bicycle: NOT APPLICABLE

Accident Location Information System (ALIS)

Date: 11/17/10 09:20

Accident Verbal Description Report

Page: 6

5926 VDR Stonykill Rd from NYS Rt 9D to CR 34**Data in this report covers the period Jun 30, 2005 - Jun 30, 2010****Complete Accident data from NYSDMV is only available thru 6/30/2010**

County: Dutchess Muni: Wappinger(T) Ref. Marker: 9D82033037 Street: Route 9D

***** CONTINUED

Veh :2 CAR/VAN/PICKUP Registered Weight: 2861 State of Registration: NY
 Num of Occupants: 2 Driver's Age: 20 Sex: M Citation Issued: N
 Direction of Travel: NORTH Public Property Damage: N School Bus Involved: N
 Pre-Accd Action: GOING STRAIGHT AHEAD
 Apparent Factors: NOT APPLICABLE, NOT APPLICABLE

Veh :1 CAR/VAN/PICKUP Registered Weight: 2714 State of Registration: NY
 Num of Occupants: 1 Driver's Age: 80 Sex: F Citation Issued: N
 Direction of Travel: SOUTH Public Property Damage: N School Bus Involved: N
 Pre-Accd Action: MAKING LEFT TURN
 Apparent Factors: FAILURE TO YIELD RIGHT OF WAY, NOT APPLICABLE

County: Dutchess Muni: Wappinger(T) Ref. Marker: 9D82033037 Street: Route 9D
2 Meters East of Stonykill Rd

12/15/2005 Thu 11:11 AM Persons Killed: 0 Persons Injured: 0 Extent of Injuries: **Case: 2005-3165448**
 Accident Class: NON-REPORTABLE Police Agency: Num of Veh: 1
 Type Of Accident: COLL. W/LIGHT SUPPORT/UTILITY POLE Traffic Control: NONE
 Manner of Collision: OTHER Weather: CLEAR
 Road Surface Condition: DRY Road Char.: CURVE AND LEVEL Light Condition: DAYLIGHT
 Loc. of Ped/Bicycle: NOT APPLICABLE Action of Ped/Bicycle: NOT APPLICABLE

Veh :1 CAR/VAN/PICKUP Registered Weight: State of Registration: NY
 Num of Occupants: 1 Driver's Age: 17 Sex: M Citation Issued: Y
 Direction of Travel: WEST Public Property Damage: N School Bus Involved: N
 Pre-Accd Action: GOING STRAIGHT AHEAD
 Apparent Factors: UNSAFE SPEED, NOT APPLICABLE

County: Dutchess Muni: Wappinger(T) Ref. Marker: 9D82033037 Street: Route 9D
2 Meters East of Stonykill Rd

12/2/2005 Fri 16:11 PM Persons Killed: 0 Persons Injured: 0 Extent of Injuries: **Case: 2005-31616747**
 Accident Class: NON-REPORTABLE Police Agency: Num of Veh: 2
 Type Of Accident: COLLISION WITH MOTOR VEHICLE Traffic Control: NO PASSING ZONE
 Manner of Collision: REAR END Weather: CLEAR
 Road Surface Condition: DRY Road Char.: STRAIGHT/ GRADE Light Condition: DARK-ROAD LIGHTED
 Loc. of Ped/Bicycle: NOT APPLICABLE Action of Ped/Bicycle: NOT APPLICABLE

Veh :1	CAR/VAN/PICKUP	Registered Weight:	State of Registration: NY
	Num of Occupants: 2	Driver's Age: 21	Sex: F Citation Issued: Y
	Direction of Travel: NORTH	Public Property Damage: N	School Bus Involved: N
	Pre-Accd Action: GOING STRAIGHT AHEAD		
	Apparent Factors: NOT APPLICABLE, FOLLOWING TOO CLOSELY		
Veh :2	CAR/VAN/PICKUP	Registered Weight:	State of Registration: NY
	Num of Occupants: 1	Driver's Age: 46	Sex: F Citation Issued: N
	Direction of Travel: NORTH	Public Property Damage: N	School Bus Involved: N
	Pre-Accd Action: MAKING LEFT TURN		
	Apparent Factors: NOT APPLICABLE, NOT APPLICABLE		

Accident Location Information System (ALIS)

Date: 11/17/10 09:20

Accident Verbal Description Report

Page: 7

5926 VDR Stonykill Rd from NYS Rt 9D to CR 34**Data in this report covers the period Jun 30, 2005 - Jun 30, 2010****Complete Accident data from NYSDMV is only available thru 6/30/2010**

County: Dutchess Muni: Wappinger(T) Ref. Marker: 9D82033037 Street: ROUTE 9D

AT INTERSECTION WITH STONEYKILL RD

9/29/2007 Sat 07:11 AM Persons Killed: 0 Persons Injured: 0 Extent of Injuries: **Case: 2007-32339674**
 Accident Class: PROPERTY DAMAGE Police Agency: Num of Veh: 2
 Type Of Accident: COLLISION WITH MOTOR VEHICLE Traffic Control: NONE
 Manner of Collision: UNKNOWN Weather: CLEAR
 Road Surface Condition: DRY Road Char.: STRAIGHT/ GRADE Light Condition: DAYLIGHT
 Loc. of Ped/Bicycle: NOT APPLICABLE Action of Ped/Bicycle: NOT APPLICABLE

Veh :1 CAR/VAN/PICKUP Registered Weight: 7000 State of Registration: NY
 Num of Occupants: 2 Driver's Age: 24 Sex: M Citation Issued: N
 Direction of Travel: NORTH Public Property Damage: N School Bus Involved: N
 Pre-Accd Action: MAKING RIGHT TURN
 Apparent Factors: TURNING IMPROPER, NOT APPLICABLE

Veh :2 CAR/VAN/PICKUP Registered Weight: 3900 State of Registration: NY
 Num of Occupants: 1 Driver's Age: 35 Sex: F Citation Issued: N
 Direction of Travel: NORTH Public Property Damage: N School Bus Involved: N
 Pre-Accd Action: OVERTAKING
 Apparent Factors: NOT APPLICABLE, PASSING OR LANE USAGE IMPROPERLY

County: Dutchess Muni: Wappinger(T) Ref. Marker: 9D82033037 Street: STONEYKILL RD

1 Meters East of ROUTE 9D

9/20/2007 Thu 07:11 AM Persons Killed: 0 Persons Injured: 0 Extent of Injuries: **Case: 2007-32331265**
 Accident Class: PROPERTY DAMAGE Police Agency: Num of Veh: 2
 Type Of Accident: COLLISION WITH MOTOR VEHICLE Traffic Control: NO PASSING ZONE
 Manner of Collision: REAR END Weather: CLEAR
 Road Surface Condition: OTHER Road Char.: STRAIGHT AND LEVEL Light Condition: DAYLIGHT
 Loc. of Ped/Bicycle: NOT APPLICABLE Action of Ped/Bicycle: NOT APPLICABLE

Veh :1 CAR/VAN/PICKUP Registered Weight: 2323 State of Registration: NY
 Num of Occupants: 1 Driver's Age: 20 Sex: F Citation Issued: N
 Direction of Travel: SOUTH Public Property Damage: N School Bus Involved: N
 Pre-Accd Action: GOING STRAIGHT AHEAD
 Apparent Factors: DRIVER INATTENTION, NOT APPLICABLE

Veh :2 CAR/VAN/PICKUP Registered Weight: 2952 State of Registration: NY

Num of Occupants: 1

Driver's Age: 22

Sex: M

Citation Issued: N

Direction of Travel: SOUTH

Public Property Damage: N

School Bus Involved: N

Pre-Accd Action: MAKING LEFT TURN

Apparent Factors: NOT APPLICABLE, NOT APPLICABLE

County: Dutchess Muni: Wappinger(T) Ref. Marker: Street: STONEYKILL RD
79 Meters East of PEACOCK LN

10/21/2007 Sun 20:11 PM Persons Killed: 0

Persons Injured: 0

Extent of Injuries:

Case: 2007-32369601

Accident Class: PROPERTY DAMAGE

Police Agency:

Num of Veh: 1

Type Of Accident: COLLISION WITH DEER

Traffic Control: NO PASSING ZONE

Manner of Collision: OTHER

Weather: CLEAR

Road Surface Condition: DRY

Road Char.: CURVE AND LEVEL

Light Condition: DARK-ROAD UNLIGHTED

Loc. of Ped/Bicycle: NOT APPLICABLE

Action of Ped/Bicycle: NOT APPLICABLE

Accident Location Information System (ALIS)

Date: 11/17/10 09:20

Accident Verbal Description Report

Page: 8

5926 VDR Stonykill Rd from NYS Rt 9D to CR 34**Data in this report covers the period Jun 30, 2005 - Jun 30, 2010****Complete Accident data from NYS DMV is only available thru 6/30/2010**

County: Dutchess Muni: Wappinger(T) Ref. Marker: Street: STONEYKILL RD

**** CONTINUED

Veh :1 CAR/VAN/PICKUP Registered Weight: 3849 State of Registration: NY
 Num of Occupants: 2 Driver's Age: 76 Sex: M Citation Issued: N
 Direction of Travel: EAST Public Property Damage: N School Bus Involved: N
 Pre-Accd Action: GOING STRAIGHT AHEAD
 Apparent Factors: NOT APPLICABLE, ANIMAL'S ACTION

County: Dutchess Muni: Wappinger(T) Ref. Marker: Street: STONEYKILL RD

12/7/2007 Fri 16:11 PM Persons Killed: 0 Persons Injured: 0 Extent of Injuries: **Case: 2007-32420683**
 Accident Class: PROPERTY DAMAGE Police Agency: Num of Veh: 2
 Type Of Accident: COLLISION WITH MOTOR VEHICLE Traffic Control: NO PASSING ZONE
 Manner of Collision: SIDESWIPE Weather: SNOW
 Road Surface Condition: SNOW/ICE Road Char.: CURVE AND LEVEL Light Condition: DUSK
 Loc. of Ped/Bicycle: NOT APPLICABLE Action of Ped/Bicycle: NOT APPLICABLE

Veh :1 CAR/VAN/PICKUP Registered Weight: 2623 State of Registration: NY
 Num of Occupants: 1 Driver's Age: 59 Sex: F Citation Issued: N
 Direction of Travel: EAST Public Property Damage: N School Bus Involved: N
 Pre-Accd Action: GOING STRAIGHT AHEAD
 Apparent Factors: UNSAFE SPEED, PAVEMENT SLIPPERY

Veh :2 CAR/VAN/PICKUP Registered Weight: 3120 State of Registration: NY
 Num of Occupants: 1 Driver's Age: 33 Sex: M Citation Issued: N
 Direction of Travel: WEST Public Property Damage: N School Bus Involved: N
 Pre-Accd Action: GOING STRAIGHT AHEAD
 Apparent Factors: NOT APPLICABLE, NOT APPLICABLE

County: Dutchess Muni: Wappinger(T) Ref. Marker: Street: STONEYKILL RD

105 Meters East of PEACOCK LN

7/30/2008 Wed 21:11 PM Persons Killed: 0 Persons Injured: 0 Extent of Injuries: **Case: 2008-32679158**
 Accident Class: PROPERTY DAMAGE Police Agency: Num of Veh: 1
 Type Of Accident: COLL. W/LIGHT SUPPORT/UTILITY POLE Traffic Control: NONE
 Manner of Collision: OTHER Weather: CLOUDY
 Road Surface Condition: WET Road Char.: CURVE AND LEVEL Light Condition: DARK-ROAD UNLIGHTED
 Loc. of Ped/Bicycle: NOT APPLICABLE Action of Ped/Bicycle: NOT APPLICABLE

Veh :1 CAR/VAN/PICKUP Registered Weight: 3064 State of Registration: NY
 Num of Occupants: 1 Driver's Age: 21 Sex: M Citation Issued: Y
 Direction of Travel: WEST Public Property Damage: Y School Bus Involved: N
 Pre-Accd Action: GOING STRAIGHT AHEAD
 Apparent Factors: UNSAFE SPEED, PAVEMENT SLIPPERY

County: Dutchess Muni: Wappinger(T) Ref. Marker: 9D82033037 Street: STONEYKILL RD
 20 Meters East of ROUTE 9D

8/27/2008 Wed 12:11 PM Persons Killed: 0 Persons Injured: 0 Extent of Injuries: **Case: 2008-32723213**
 Accident Class: PROPERTY DAMAGE Police Agency: Num of Veh: 1
 Type Of Accident: COLLISION WITH DEER Traffic Control: NONE
 Manner of Collision: OTHER Weather: CLEAR
 Road Surface Condition: DRY Road Char.: STRAIGHT AND LEVEL Light Condition: DAYLIGHT
 Loc. of Ped/Bicycle: NOT APPLICABLE Action of Ped/Bicycle: NOT APPLICABLE

Accident Location Information System (ALIS)

Date: 11/17/10 09:20

Accident Verbal Description Report

Page: 9

5926 VDR Stonykill Rd from NYS Rt 9D to CR 34**Data in this report covers the period Jun 30, 2005 - Jun 30, 2010****Complete Accident data from NYS DMV is only available thru 6/30/2010**

County: Dutchess Muni: Wappinger(T) Ref. Marker: 9D82033037 Street: STONEYKILL RD

***** CONTINUED

Veh :1 CAR/VAN/PICKUP Registered Weight: 3789 State of Registration: NY
 Num of Occupants: 1 Driver's Age: 33 Sex: F Citation Issued: N
 Direction of Travel: NORTH Public Property Damage: N School Bus Involved: N
 Pre-Accd Action: GOING STRAIGHT AHEAD
 Apparent Factors: ANIMAL'S ACTION, NOT APPLICABLE

County: Dutchess Muni: Fishkill(T) Ref. Marker: Street: BAXTERTOWN RD
 AT INTERSECTION WITH Stonykill Rd

10/9/2008 Thu 08:11 AM Persons Killed: 0 Persons Injured: 0 Extent of Injuries: **Case: 2008-32804493**
 Accident Class: PROPERTY DAMAGE Police Agency: Num of Veh: 1
 Type Of Accident: COLLISION WITH DEER Traffic Control: NONE
 Manner of Collision: OTHER Weather: CLEAR
 Road Surface Condition: DRY Road Char.: CURVE AND LEVEL Light Condition: DAYLIGHT
 Loc. of Ped/Bicycle: NOT APPLICABLE Action of Ped/Bicycle: NOT APPLICABLE

Veh :1 CAR/VAN/PICKUP Registered Weight: 3757 State of Registration: NY
 Num of Occupants: 1 Driver's Age: 66 Sex: M Citation Issued: N
 Direction of Travel: EAST Public Property Damage: N School Bus Involved: N
 Pre-Accd Action: UNKNOWN
 Apparent Factors: UNKNOWN, UNKNOWN

County: Dutchess Muni: Wappinger(T) Ref. Marker: Street: STONEYKILL RD

5/22/2009 Fri 11:11 AM Persons Killed: 0 Persons Injured: 0 Extent of Injuries: **Case: 2009-33018198**
 Accident Class: NON-REPORTABLE Police Agency: Num of Veh: 2
 Type Of Accident: COLLISION WITH MOTOR VEHICLE Traffic Control: NONE
 Manner of Collision: REAR END Weather: CLEAR
 Road Surface Condition: DRY Road Char.: STRAIGHT/ GRADE Light Condition: DAYLIGHT
 Loc. of Ped/Bicycle: NOT APPLICABLE Action of Ped/Bicycle: NOT APPLICABLE

Veh :1 CAR/VAN/PICKUP Registered Weight: State of Registration: NY
 Num of Occupants: 2 Driver's Age: 54 Sex: M Citation Issued: N
 Direction of Travel: NORTH Public Property Damage: N School Bus Involved: N
 Pre-Accd Action: SLOWED OR STOPPING
 Apparent Factors: NOT APPLICABLE, NOT APPLICABLE

Veh :2	CAR/VAN/PICKUP	Registered Weight:	State of Registration: NY
	Num of Occupants: 2	Driver's Age: 36	Sex: F Citation Issued: N
	Direction of Travel: NORTH	Public Property Damage: N	School Bus Involved: N
	Pre-Accd Action: GOING STRAIGHT AHEAD		
	Apparent Factors: FOLLOWING TOO CLOSELY, NOT APPLICABLE		

County: Dutchess Muni: Fishkill(T) Ref. Marker: Street: BAXTERTOWN RD
 AT INTERSECTION WITH STONYKILL RD

4/21/2009	Tue 15:11 PM	Persons Killed: 0	Persons Injured: 2	Extent of Injuries: CC	Case: 2009-33027511
	Accident Class: PROPERTY DAMAGE AND INJURY			Police Agency:	Num of Veh: 2
	Type Of Accident: COLLISION WITH MOTOR VEHICLE			Traffic Control: STOP SIGN	
	Manner of Collision: RIGHT ANGLE			Weather: CLOUDY	
	Road Surface Condition: WET	Road Char.: STRAIGHT AND LEVEL		Light Condition: DAYLIGHT	
	Loc. of Ped/Bicycle: NOT APPLICABLE	Action of Ped/Bicycle: NOT APPLICABLE			

Accident Location Information System (ALIS)

Date: 11/17/10 09:20

Accident Verbal Description Report

Page: 10

5926 VDR Stonykill Rd from NYS Rt 9D to CR 34**Data in this report covers the period Jun 30, 2005 - Jun 30, 2010****Complete Accident data from NYSDMV is only available thru 6/30/2010**

County: Dutchess Muni: Fishkill(T) Ref. Marker: Street: BAXTERTOWN RD

***** CONTINUED

Veh :1 CAR/VAN/PICKUP Registered Weight: 4367 State of Registration: NY
 Num of Occupants: 2 Driver's Age: 63 Sex: M Citation Issued: N
 Direction of Travel: WEST Public Property Damage: N School Bus Involved: N
 Pre-Accd Action: GOING STRAIGHT AHEAD
 Apparent Factors: UNKNOWN, OTHER (VEHICLE)

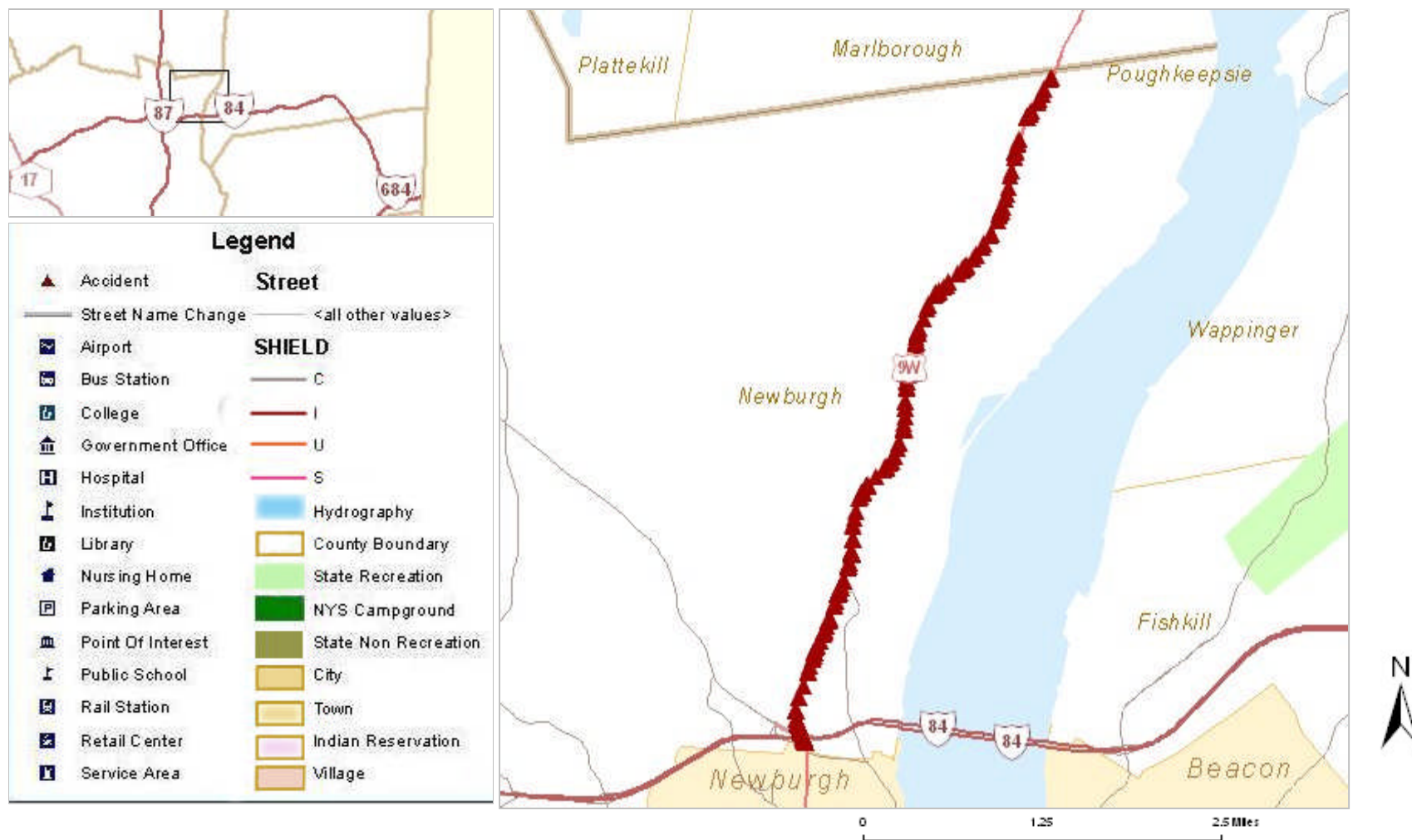
Veh :2 CAR/VAN/PICKUP Registered Weight: 3219 State of Registration: NY
 Num of Occupants: 1 Driver's Age: 20 Sex: M Citation Issued: Y
 Direction of Travel: SOUTH Public Property Damage: N School Bus Involved: N
 Pre-Accd Action: MAKING LEFT TURN
 Apparent Factors: DRIVER INATTENTION, UNKNOWN

County: Dutchess Muni: Wappinger(T) Ref. Marker: Street: STONEYKILL RD
 4 Meters West of Unnamed Street

1/20/2010 Wed 22:11 PM Persons Killed: 0 Persons Injured: 1 Extent of Injuries: B **Case: 2010-33315058**
 Accident Class: PROPERTY DAMAGE AND INJURY Police Agency: Num of Veh: 1
 Type Of Accident: COLLISION WITH GUIDERAIL - END Traffic Control: NONE
 Manner of Collision: OTHER Weather: CLEAR
 Road Surface Condition: WET Road Char.: CURVE AND LEVEL Light Condition: DARK-ROAD UNLIGHTED
 Loc. of Ped/Bicycle: NOT APPLICABLE Action of Ped/Bicycle: NOT APPLICABLE

Veh :1 CAR/VAN/PICKUP Registered Weight: 2319 State of Registration: NY
 Num of Occupants: 1 Driver's Age: 38 Sex: F Citation Issued: Y
 Direction of Travel: NORTH Public Property Damage: Y School Bus Involved: N
 Pre-Accd Action: GOING STRAIGHT AHEAD
 Apparent Factors: ALCOHOL INVOLVEMENT, UNSAFE SPEED

5926 VDR US Rt 9W from I 84 Ex 10 E bound Ramps to Ulster County border



Accident Location Information System (ALIS)

Date: 11/17/10 12:22

Accident Verbal Description Report

Page: 1

5926 VDR US Rt 9W from I 84 Ex 10 E bound Ramps to Ulster County border**Data in this report covers the period Jun 30, 2005 - Jun 30, 2010****Complete Accident data from NYS DMV is only available thru 6/30/2010**

County: Orange Muni: Newburgh(T) Ref. Marker: Street: Chestnut Ln

AT INTERSECTION WITH Route 9W

11/4/2005 Fri 12:11 PM Persons Killed: 0 Persons Injured: 1 Extent of Injuries: C **Case: 2005-31664470**
 Accident Class: INJURY Police Agency: Num of Veh: 2
 Type Of Accident: COLLISION WITH MOTOR VEHICLE Traffic Control: NONE
 Manner of Collision: REAR END Weather: CLEAR
 Road Surface Condition: DRY Road Char.: CURVE AND GRADE Light Condition: DAYLIGHT
 Loc. of Ped/Bicycle: NOT APPLICABLE Action of Ped/Bicycle: NOT APPLICABLE

Veh :2 CAR/VAN/PICKUP Registered Weight: 3319 State of Registration: NY
 Num of Occupants: 1 Driver's Age: 43 Sex: M Citation Issued: N
 Direction of Travel: WEST Public Property Damage: N School Bus Involved: N
 Pre-Accd Action: GOING STRAIGHT AHEAD
 Apparent Factors: GLARE, DRIVER INATTENTION

Veh :1 CAR/VAN/PICKUP Registered Weight: 2546 State of Registration: NY
 Num of Occupants: 2 Driver's Age: 33 Sex: M Citation Issued: N
 Direction of Travel: WEST Public Property Damage: N School Bus Involved: N
 Pre-Accd Action: STOPPED IN TRAFFIC
 Apparent Factors: NOT APPLICABLE, UNKNOWN

County: Orange Muni: Newburgh(T) Ref. Marker: Street: Fostertown Rd

AT INTERSECTION WITH Route 9W

9/12/2006 Tue 09:11 AM Persons Killed: 0 Persons Injured: 0 Extent of Injuries: **Case: 2006-31919813**
 Accident Class: PROPERTY DAMAGE Police Agency: Num of Veh: 2
 Type Of Accident: COLLISION WITH MOTOR VEHICLE Traffic Control: TRAFFIC SIGNAL
 Manner of Collision: OVERTAKING Weather: CLEAR
 Road Surface Condition: DRY Road Char.: STRAIGHT/ GRADE Light Condition: DAYLIGHT
 Loc. of Ped/Bicycle: NOT APPLICABLE Action of Ped/Bicycle: NOT APPLICABLE

Veh :1 CAR/VAN/PICKUP Registered Weight: 2544 State of Registration: NY
 Num of Occupants: 1 Driver's Age: 21 Sex: F Citation Issued: N
 Direction of Travel: EAST Public Property Damage: N School Bus Involved: N
 Pre-Accd Action: OVERTAKING
 Apparent Factors: UNKNOWN, UNKNOWN

Veh :2 CAR/VAN/PICKUP Registered Weight: 4383 State of Registration: NY

Num of Occupants: 1

Driver's Age: 35

Sex: F

Citation Issued: N

Direction of Travel: EAST

Public Property Damage: N

School Bus Involved: N

Pre-Accd Action: OVERTAKING

Apparent Factors: PASSING OR LANE USAGE IMPROPERLY, UNKNOWN

County: Orange Muni: Newburgh(T) Ref. Marker: 9W83023001 Street: Route 9W
 AT INTERSECTION WITH ON-OFF RMP 84I

10/14/2005 Fri 23:11 PM Persons Killed: 0 Persons Injured: 0 Extent of Injuries: **Case: 2005-31572898**
 Accident Class: NON-REPORTABLE Police Agency: Num of Veh: 1
 Type Of Accident: COLLISION WITH OTHER Traffic Control: NONE
 Manner of Collision: OTHER Weather: RAIN
 Road Surface Condition: WET Road Char.: STRAIGHT AND LEVEL Light Condition: DARK-ROAD UNLIGHTED
 Loc. of Ped/Bicycle: NOT APPLICABLE Action of Ped/Bicycle: NOT APPLICABLE

Accident Location Information System (ALIS)

Date: 11/17/10 12:22

Accident Verbal Description Report

Page: 2

5926 VDR US Rt 9W from I 84 Ex 10 E bound Ramps to Ulster County border**Data in this report covers the period Jun 30, 2005 - Jun 30, 2010****Complete Accident data from NYS DMV is only available thru 6/30/2010**

County: Orange Muni: Newburgh(T) Ref. Marker: 9W83023001 Street: Route 9W

***** CONTINUED

Veh :1 CAR/VAN/PICKUP Registered Weight: State of Registration: NY
 Num of Occupants: 2 Driver's Age: 26 Sex: M Citation Issued: N
 Direction of Travel: EAST Public Property Damage: N School Bus Involved: N
 Pre-Accd Action: GOING STRAIGHT AHEAD
 Apparent Factors: OBSTRUCTION/DEBRIS, NOT APPLICABLE

County: Orange Muni: Newburgh(T) Ref. Marker: 9W83023007 Street: Route 9W

AT INTERSECTION WITH Chestnut Ln

9/29/2005 Thu 07:11 AM Persons Killed: 0 Persons Injured: 4 Extent of Injuries: CCCC **Case: 2005-31602510**
 Accident Class: INJURY Police Agency: Num of Veh: 3
 Type Of Accident: COLLISION WITH MOTOR VEHICLE Traffic Control: TRAFFIC SIGNAL
 Manner of Collision: OTHER Weather: CLEAR
 Road Surface Condition: DRY Road Char.: STRAIGHT/ GRADE Light Condition: DAYLIGHT
 Loc. of Ped/Bicycle: NOT APPLICABLE Action of Ped/Bicycle: NOT APPLICABLE

Veh :3 CAR/VAN/PICKUP Registered Weight: 4840 State of Registration: NY
 Num of Occupants: 1 Driver's Age: 69 Sex: M Citation Issued: N
 Direction of Travel: SOUTH Public Property Damage: N School Bus Involved: N
 Pre-Accd Action: GOING STRAIGHT AHEAD
 Apparent Factors: UNKNOWN, UNKNOWN

Veh :2 CAR/VAN/PICKUP Registered Weight: 2963 State of Registration: NY
 Num of Occupants: 3 Driver's Age: 39 Sex: M Citation Issued: N
 Direction of Travel: WEST Public Property Damage: N School Bus Involved: N
 Pre-Accd Action: GOING STRAIGHT AHEAD
 Apparent Factors: NOT APPLICABLE, NOT APPLICABLE

Veh :1 CAR/VAN/PICKUP Registered Weight: 2542 State of Registration: NY
 Num of Occupants: 2 Driver's Age: 20 Sex: F Citation Issued: N
 Direction of Travel: EAST Public Property Damage: N School Bus Involved: N
 Pre-Accd Action: MAKING LEFT TURN
 Apparent Factors: FAILURE TO YIELD RIGHT OF WAY, NOT APPLICABLE

County: Orange Muni: Newburgh(T) Ref. Marker: 9W83023031 Street: Route 9W

AT INTERSECTION WITH Lattintown Rd

10/10/2005 Mon 12:11 PM Persons Killed: 0 Persons Injured: 1 Extent of Injuries: C **Case: 2005-31621856**
Accident Class: INJURY Police Agency:
Type Of Accident: COLLISION WITH MOTOR VEHICLE Num of Veh: 2
Manner of Collision: RIGHT ANGLE Traffic Control: NONE
Road Surface Condition: WET Road Char.: STRAIGHT AND LEVEL Weather: RAIN
Loc. of Ped/Bicycle: NOT APPLICABLE Action of Ped/Bicycle: NOT APPLICABLE Light Condition: DAYLIGHT

Veh :2 CAR/VAN/PICKUP Registered Weight: 2848 State of Registration: NY
Num of Occupants: 2 Driver's Age: 52 Sex: F Citation Issued: Y
Direction of Travel: WEST Public Property Damage: N School Bus Involved: N
Pre-Accd Action: GOING STRAIGHT AHEAD
Apparent Factors: VIEW OBSTRUCTED/LIMITED, FAILURE TO YIELD RIGHT OF WAY

Accident Location Information System (ALIS)

Date: 11/17/10 12:22

Accident Verbal Description Report

Page: 3

5926 VDR US Rt 9W from I 84 Ex 10 E bound Ramps to Ulster County border**Data in this report covers the period Jun 30, 2005 - Jun 30, 2010****Complete Accident data from NYS DMV is only available thru 6/30/2010**

County: Orange Muni: Newburgh(T) Ref. Marker: 9W83023031 Street: Route 9W

***** CONTINUED

Veh :1 CAR/VAN/PICKUP Registered Weight: 3038 State of Registration: NY
 Num of Occupants: 1 Driver's Age: 18 Sex: F Citation Issued: Y
 Direction of Travel: SOUTH Public Property Damage: N School Bus Involved: N
 Pre-Accd Action: GOING STRAIGHT AHEAD
 Apparent Factors: UNKNOWN, UNKNOWN

County: Orange Muni: Newburgh(T) Ref. Marker: 9W83023002 Street: Route 9W
 AT INTERSECTION WITH OFF RMP 84I

2/27/2006 Mon 06:11 AM Persons Killed: 0 Persons Injured: 0 Extent of Injuries: **Case: 2006-31706682**
 Accident Class: NON-REPORTABLE Police Agency: Num of Veh: 2
 Type Of Accident: COLLISION WITH MOTOR VEHICLE Traffic Control: TRAFFIC SIGNAL
 Manner of Collision: OVERTAKING Weather: CLEAR
 Road Surface Condition: DRY Road Char.: STRAIGHT AND LEVEL Light Condition: DAYLIGHT
 Loc. of Ped/Bicycle: NOT APPLICABLE Action of Ped/Bicycle: NOT APPLICABLE

Veh :1 CAR/VAN/PICKUP Registered Weight: State of Registration: NY
 Num of Occupants: 2 Driver's Age: 67 Sex: M Citation Issued: N
 Direction of Travel: NORTH Public Property Damage: N School Bus Involved: N
 Pre-Accd Action: MAKING LEFT TURN
 Apparent Factors: NOT APPLICABLE, NOT APPLICABLE

Veh :2 TRUCK Registered Weight: State of Registration: NY
 Num of Occupants: 1 Driver's Age: 51 Sex: M Citation Issued: N
 Direction of Travel: NORTH Public Property Damage: N School Bus Involved: N
 Pre-Accd Action: MAKING LEFT TURN
 Apparent Factors: FAILURE TO KEEP RIGHT, NOT APPLICABLE

County: Orange Muni: Newburgh(T) Ref. Marker: 9W83023019 Street: Route 9W
 AT INTERSECTION WITH Carter Ave

9/24/2005 Sat 22:11 PM Persons Killed: 0 Persons Injured: 1 Extent of Injuries: C **Case: 2005-31617653**
 Accident Class: INJURY Police Agency: Num of Veh: 2
 Type Of Accident: COLLISION WITH MOTOR VEHICLE Traffic Control: TRAFFIC SIGNAL
 Manner of Collision: LEFT TURN (AGAINST OTHER CAR) Weather: CLEAR
 Road Surface Condition: DRY Road Char.: CURVE AND LEVEL Light Condition: DARK-ROAD UNLIGHTED
 Loc. of Ped/Bicycle: NOT APPLICABLE Action of Ped/Bicycle: NOT APPLICABLE

Veh :2	CAR/VAN/PICKUP	Registered Weight: 3278	State of Registration: NY
	Num of Occupants: 2	Driver's Age: 29	Sex: M Citation Issued: N
	Direction of Travel: SOUTH	Public Property Damage: N	School Bus Involved: N
	Pre-Accd Action: GOING STRAIGHT AHEAD		
	Apparent Factors: DRIVER INATTENTION, UNKNOWN		
Veh :1	CAR/VAN/PICKUP	Registered Weight: 3330	State of Registration: NY
	Num of Occupants: 2	Driver's Age: 16	Sex: F Citation Issued: N
	Direction of Travel: NORTH-WEST	Public Property Damage: N	School Bus Involved: N
	Pre-Accd Action: MAKING LEFT TURN		
	Apparent Factors: UNKNOWN, DRIVER INATTENTION		

Accident Location Information System (ALIS)

Date: 11/17/10 12:22

Accident Verbal Description Report

Page: 4

5926 VDR US Rt 9W from I 84 Ex 10 E bound Ramps to Ulster County border**Data in this report covers the period Jun 30, 2005 - Jun 30, 2010****Complete Accident data from NYS DMV is only available thru 6/30/2010**

County: Orange Muni: Newburgh(T) Ref. Marker: 9W83023007 Street: Route 9W

AT INTERSECTION WITH Chestnut Ln

3/7/2006 Tue 22:11 PM Persons Killed: 0 Persons Injured: 1 Extent of Injuries: C **Case: 2006-31728579**
 Accident Class: INJURY Police Agency: Num of Veh: 2
 Type Of Accident: COLLISION WITH MOTOR VEHICLE Traffic Control: TRAFFIC SIGNAL
 Manner of Collision: RIGHT ANGLE Weather: CLEAR
 Road Surface Condition: DRY Road Char.: STRAIGHT AND LEVEL Light Condition: DARK-ROAD UNLIGHTED
 Loc. of Ped/Bicycle: NOT APPLICABLE Action of Ped/Bicycle: NOT APPLICABLE

Veh :2 TRUCK Registered Weight: 80000 State of Registration: NY
 Num of Occupants: 1 Driver's Age: 36 Sex: M Citation Issued: N
 Direction of Travel: NORTH Public Property Damage: N School Bus Involved: N
 Pre-Accd Action: GOING STRAIGHT AHEAD
 Apparent Factors: TRAFFIC CONTROL DEVICES DISREGARDED, FAILURE TO YIELD RIGHT OF WAY

Veh :1 CAR/VAN/PICKUP Registered Weight: 3458 State of Registration: NY
 Num of Occupants: 2 Driver's Age: 45 Sex: M Citation Issued: N
 Direction of Travel: WEST Public Property Damage: N School Bus Involved: N
 Pre-Accd Action: GOING STRAIGHT AHEAD
 Apparent Factors: NOT APPLICABLE, NOT APPLICABLE

County: Orange Muni: Newburgh(T) Ref. Marker: 9W83023001 Street: Route 9W

AT INTERSECTION WITH ON-OFF RMP 84I

4/12/2006 Wed 18:11 PM Persons Killed: 0 Persons Injured: 0 Extent of Injuries: **Case: 2006-31749934**
 Accident Class: NON-REPORTABLE Police Agency: Num of Veh: 2
 Type Of Accident: COLLISION WITH MOTOR VEHICLE Traffic Control: NONE
 Manner of Collision: REAR END Weather: CLOUDY
 Road Surface Condition: DRY Road Char.: STRAIGHT AND LEVEL Light Condition: DUSK
 Loc. of Ped/Bicycle: NOT APPLICABLE Action of Ped/Bicycle: NOT APPLICABLE

Veh :1 CAR/VAN/PICKUP Registered Weight: State of Registration: NY
 Num of Occupants: 1 Driver's Age: 19 Sex: F Citation Issued: N
 Direction of Travel: SOUTH Public Property Damage: N School Bus Involved: N
 Pre-Accd Action: GOING STRAIGHT AHEAD
 Apparent Factors: NOT APPLICABLE, NOT APPLICABLE

Veh :2 TRUCK Registered Weight: State of Registration: NY

Num of Occupants: 1

Driver's Age: 50

Sex: M

Citation Issued: N

Direction of Travel: SOUTH

Public Property Damage: N

School Bus Involved: N

Pre-Accd Action: MERGING

Apparent Factors: FOLLOWING TOO CLOSELY, NOT APPLICABLE

County: Orange Muni: Newburgh(T) Ref. Marker: 9W83023012 Street: Route 9W
AT INTERSECTION WITH Fostertown Rd

7/9/2005

Sat 21:11 PM

Persons Killed: 0

Persons Injured: 0

Extent of Injuries:

Case: 2005-31567758

Accident Class: PROPERTY DAMAGE

Police Agency:

Num of Veh: 2

Type Of Accident: COLLISION WITH MOTOR VEHICLE

Traffic Control: TRAFFIC SIGNAL

Manner of Collision: REAR END

Weather: CLEAR

Road Surface Condition: DRY

Road Char.: STRAIGHT AND LEVEL

Light Condition: DUSK

Loc. of Ped/Bicycle: NOT APPLICABLE

Action of Ped/Bicycle: NOT APPLICABLE

Accident Location Information System (ALIS)

Date: 11/17/10 12:22

Accident Verbal Description Report

Page: 5

5926 VDR US Rt 9W from I 84 Ex 10 E bound Ramps to Ulster County border**Data in this report covers the period Jun 30, 2005 - Jun 30, 2010****Complete Accident data from NYS DMV is only available thru 6/30/2010**

County: Orange Muni: Newburgh(T) Ref. Marker: 9W83023012 Street: Route 9W

***** CONTINUED

Veh :2 CAR/VAN/PICKUP Registered Weight: 4205 State of Registration: NY
 Num of Occupants: 1 Driver's Age: 40 Sex: M Citation Issued: N
 Direction of Travel: NORTH Public Property Damage: N School Bus Involved: N
 Pre-Accd Action: UNKNOWN
 Apparent Factors: UNKNOWN, UNKNOWN

Veh :1 CAR/VAN/PICKUP Registered Weight: 3416 State of Registration: NY
 Num of Occupants: 1 Driver's Age: 88 Sex: M Citation Issued: N
 Direction of Travel: NORTH Public Property Damage: N School Bus Involved: N
 Pre-Accd Action: GOING STRAIGHT AHEAD
 Apparent Factors: UNKNOWN, UNKNOWN

County: Orange Muni: Newburgh(T) Ref. Marker: 9W83023012 Street: Route 9W

AT INTERSECTION WITH Fostertown Rd

11/28/2005 Mon 01:11 AM Persons Killed: 0 Persons Injured: 1 Extent of Injuries: C **Case: 2005-31694940**
 Accident Class: INJURY Police Agency: Num of Veh: 2
 Type Of Accident: COLLISION WITH CULVERT/HEADWALL Traffic Control: NONE
 Manner of Collision: OTHER Weather: RAIN
 Road Surface Condition: WET Road Char.: CURVE AND GRADE Light Condition: DARK-ROAD LIGHTED
 Loc. of Ped/Bicycle: NOT APPLICABLE Action of Ped/Bicycle: NOT APPLICABLE

Veh :1 CAR/VAN/PICKUP Registered Weight: 3514 State of Registration: NY
 Num of Occupants: 1 Driver's Age: 34 Sex: M Citation Issued: N
 Direction of Travel: WEST Public Property Damage: N School Bus Involved: N
 Pre-Accd Action: UNKNOWN
 Apparent Factors: DRUGS (ILLEGAL), UNSAFE SPEED

Veh :2 OTHER Registered Weight: State of Registration:
 Num of Occupants: 1 Driver's Age: 105 Sex: M Citation Issued: N
 Direction of Travel: WEST Public Property Damage: N School Bus Involved: N
 Pre-Accd Action: GOING STRAIGHT AHEAD
 Apparent Factors: UNKNOWN, UNKNOWN

County: Orange Muni: Newburgh(T) Ref. Marker: 9W83023031 Street: Route 9W

AT INTERSECTION WITH Lattintown Rd

1/12/2006 Thu 07:11 AM Persons Killed: 0 Persons Injured: 2 Extent of Injuries: CC **Case: 2006-31735328**
 Accident Class: INJURY Police Agency:
 Type Of Accident: COLLISION WITH MOTOR VEHICLE Num of Veh: 2
 Manner of Collision: RIGHT ANGLE Traffic Control: STOP SIGN
 Road Surface Condition: WET Weather: CLEAR
 Road Char.: STRAIGHT AND LEVEL Light Condition: DAYLIGHT
 Loc. of Ped/Bicycle: NOT APPLICABLE Action of Ped/Bicycle: NOT APPLICABLE

Veh :2 CAR/VAN/PICKUP Registered Weight: 3326 State of Registration: NY
 Num of Occupants: 1 Driver's Age: 23 Sex: F Citation Issued: N
 Direction of Travel: EAST Public Property Damage: N School Bus Involved: N
 Pre-Accd Action: MAKING LEFT TURN
 Apparent Factors: NOT APPLICABLE, FAILURE TO YIELD RIGHT OF WAY

Accident Location Information System (ALIS)

Date: 11/17/10 12:22

Accident Verbal Description Report

Page: 6

5926 VDR US Rt 9W from I 84 Ex 10 E bound Ramps to Ulster County border**Data in this report covers the period Jun 30, 2005 - Jun 30, 2010****Complete Accident data from NYS DMV is only available thru 6/30/2010**

County: Orange Muni: Newburgh(T) Ref. Marker: 9W83023031 Street: Route 9W

***** CONTINUED

Veh :1 CAR/VAN/PICKUP Registered Weight: 3024 State of Registration: NY
 Num of Occupants: 1 Driver's Age: 28 Sex: M Citation Issued: N
 Direction of Travel: SOUTH Public Property Damage: N School Bus Involved: N
 Pre-Accd Action: GOING STRAIGHT AHEAD
 Apparent Factors: NOT APPLICABLE, FAILURE TO KEEP RIGHT

County: Orange Muni: Newburgh(T) Ref. Marker: 9W83023042 Street: Route 9W
 AT INTERSECTION WITH Old Post Rd

1/3/2006 Tue 07:11 AM Persons Killed: 0 Persons Injured: 1 Extent of Injuries: C **Case: 2006-31724220**
 Accident Class: INJURY Police Agency: Num of Veh: 2
 Type Of Accident: COLLISION WITH MOTOR VEHICLE Traffic Control: STOP SIGN
 Manner of Collision: UNKNOWN Weather: SLEET/HAIL/FREEZING RAIN
 Road Surface Condition: SNOW/ICE Road Char.: STRAIGHT AND LEVEL Light Condition: DAYLIGHT
 Loc. of Ped/Bicycle: NOT APPLICABLE Action of Ped/Bicycle: NOT APPLICABLE

Veh :1 TRUCK Registered Weight: State of Registration: NJ
 Num of Occupants: 1 Driver's Age: 36 Sex: M Citation Issued: N
 Direction of Travel: SOUTH-WEST Public Property Damage: N School Bus Involved: N
 Pre-Accd Action: MAKING LEFT TURN
 Apparent Factors: FAILURE TO YIELD RIGHT OF WAY, UNKNOWN

Veh :2 CAR/VAN/PICKUP Registered Weight: 2878 State of Registration: NY
 Num of Occupants: 1 Driver's Age: 18 Sex: M Citation Issued: N
 Direction of Travel: NORTH Public Property Damage: N School Bus Involved: N
 Pre-Accd Action: GOING STRAIGHT AHEAD
 Apparent Factors: NOT APPLICABLE, UNKNOWN

County: Orange Muni: Newburgh(T) Ref. Marker: 9W83023019 Street: Route 9W
 AT INTERSECTION WITH Carter Ave

11/24/2005 Thu Persons Killed: 0 Persons Injured: 0 Extent of Injuries: **Case: 2005-31689266**
 Accident Class: PROPERTY DAMAGE Police Agency: Num of Veh: 3
 Type Of Accident: COLLISION WITH MOTOR VEHICLE Traffic Control: UNKNOWN
 Manner of Collision: OTHER Weather: UNKNOWN
 Road Surface Condition: UNKNOWN Road Char.: UNKNOWN Light Condition: UNKNOWN
 Loc. of Ped/Bicycle: NOT APPLICABLE Action of Ped/Bicycle: NOT APPLICABLE

Veh :1	CAR/VAN/PICKUP	Registered Weight: 4628	State of Registration: NY	
	Num of Occupants: 1	Driver's Age: 23	Sex: F	Citation Issued: N
	Direction of Travel: UNKNOWN	Public Property Damage: N		School Bus Involved: N
	Pre-Accd Action: UNKNOWN			
	Apparent Factors: UNKNOWN, UNKNOWN			
Veh :2	OTHER	Registered Weight:	State of Registration:	
	Num of Occupants: 0	Driver's Age:	Sex:	Citation Issued:
	Direction of Travel: UNKNOWN	Public Property Damage: N		School Bus Involved: N
	Pre-Accd Action: STOPPED IN TRAFFIC			
	Apparent Factors: UNKNOWN, UNKNOWN			

Accident Location Information System (ALIS)

Date: 11/17/10 12:22

Accident Verbal Description Report

Page: 7

5926 VDR US Rt 9W from I 84 Ex 10 E bound Ramps to Ulster County border**Data in this report covers the period Jun 30, 2005 - Jun 30, 2010****Complete Accident data from NYS DMV is only available thru 6/30/2010**

County: Orange Muni: Newburgh(T) Ref. Marker: 9W83023019 Street: Route 9W

***** CONTINUED

Veh :3 OTHER Registered Weight: State of Registration:
 Num of Occupants: 0 Driver's Age: Sex: Citation Issued:
 Direction of Travel: UNKNOWN Public Property Damage: N School Bus Involved: N
 Pre-Accd Action: UNKNOWN
 Apparent Factors: UNKNOWN, UNKNOWN

County: Orange Muni: Newburgh(T) Ref. Marker: 9W83023002 Street: Route 9W

AT INTERSECTION WITH JCT NY 32 END OVLP

12/28/2005 Wed 23:11 PM Persons Killed: 0 Persons Injured: 1 Extent of Injuries: C **Case: 2005-31724418**
 Accident Class: INJURY Police Agency: Num of Veh: 2
 Type Of Accident: COLLISION WITH MOTOR VEHICLE Traffic Control: NONE
 Manner of Collision: OVERTAKING Weather: CLEAR
 Road Surface Condition: DRY Road Char.: STRAIGHT AND LEVEL Light Condition: DARK-ROAD LIGHTED
 Loc. of Ped/Bicycle: NOT APPLICABLE Action of Ped/Bicycle: NOT APPLICABLE

Veh :2 CAR/VAN/PICKUP Registered Weight: 4625 State of Registration: NY
 Num of Occupants: 1 Driver's Age: 51 Sex: M Citation Issued: N
 Direction of Travel: WEST Public Property Damage: N School Bus Involved: N
 Pre-Accd Action: MAKING LEFT TURN
 Apparent Factors: TURNING IMPROPER, DRIVER INATTENTION

Veh :1 CAR/VAN/PICKUP Registered Weight: 2698 State of Registration: NY
 Num of Occupants: 3 Driver's Age: 18 Sex: F Citation Issued: N
 Direction of Travel: WEST Public Property Damage: N School Bus Involved: N
 Pre-Accd Action: MAKING LEFT TURN
 Apparent Factors: UNKNOWN, UNKNOWN

County: Orange Muni: Newburgh(T) Ref. Marker: 9W83023007 Street: Route 9W

AT INTERSECTION WITH Chestnut Ln

7/8/2005 Fri 11:11 AM Persons Killed: 0 Persons Injured: 1 Extent of Injuries: C **Case: 2005-31535334**
 Accident Class: PROPERTY DAMAGE AND INJURY Police Agency: Num of Veh: 2
 Type Of Accident: COLLISION WITH MOTOR VEHICLE Traffic Control: TRAFFIC SIGNAL
 Manner of Collision: RIGHT ANGLE Weather: RAIN
 Road Surface Condition: WET Road Char.: STRAIGHT AND LEVEL Light Condition: DAYLIGHT
 Loc. of Ped/Bicycle: NOT APPLICABLE Action of Ped/Bicycle: NOT APPLICABLE

Veh :1	CAR/VAN/PICKUP	Registered Weight: 2982	State of Registration: NY
	Num of Occupants: 3	Driver's Age: 58	Sex: F Citation Issued: N
	Direction of Travel: WEST	Public Property Damage: N	School Bus Involved: N
	Pre-Accd Action: MAKING LEFT TURN		
	Apparent Factors: TURNING IMPROPER, FAILURE TO YIELD RIGHT OF WAY		
Veh :2	CAR/VAN/PICKUP	Registered Weight:	State of Registration:
	Num of Occupants: 1	Driver's Age: 57	Sex: M Citation Issued: N
	Direction of Travel: SOUTH	Public Property Damage: N	School Bus Involved: N
	Pre-Accd Action: GOING STRAIGHT AHEAD		
	Apparent Factors: NOT APPLICABLE, NOT APPLICABLE		

Accident Location Information System (ALIS)

Date: 11/17/10 12:22

Accident Verbal Description Report

Page: 8

5926 VDR US Rt 9W from I 84 Ex 10 E bound Ramps to Ulster County border**Data in this report covers the period Jun 30, 2005 - Jun 30, 2010****Complete Accident data from NYS DMV is only available thru 6/30/2010**County: Orange Muni: Newburgh(T) Ref. Marker: 9W83023013 Street: Route 9W
AT INTERSECTION WITH Balmville Rd

10/5/2005 Wed 18:11 PM Persons Killed: 0 Persons Injured: 1 Extent of Injuries: C **Case: 2005-31611313**
 Accident Class: INJURY Police Agency: Num of Veh: 2
 Type Of Accident: COLLISION WITH MOTOR VEHICLE Traffic Control: STOP SIGN
 Manner of Collision: REAR END Weather: CLEAR
 Road Surface Condition: DRY Road Char.: STRAIGHT/ GRADE Light Condition: DAYLIGHT
 Loc. of Ped/Bicycle: NOT APPLICABLE Action of Ped/Bicycle: NOT APPLICABLE

Veh :2 CAR/VAN/PICKUP Registered Weight: 3225 State of Registration: NY
 Num of Occupants: 1 Driver's Age: 47 Sex: M Citation Issued: N
 Direction of Travel: NORTH Public Property Damage: N School Bus Involved: N
 Pre-Accd Action: GOING STRAIGHT AHEAD
 Apparent Factors: UNKNOWN, DRIVER INATTENTION

Veh :1 CAR/VAN/PICKUP Registered Weight: 2218 State of Registration: NY
 Num of Occupants: 3 Driver's Age: 64 Sex: M Citation Issued: N
 Direction of Travel: NORTH Public Property Damage: N School Bus Involved: N
 Pre-Accd Action: STOPPED IN TRAFFIC
 Apparent Factors: UNKNOWN, UNKNOWN

County: Orange Muni: Newburgh(T) Ref. Marker: 9W83023007 Street: Route 9W
AT INTERSECTION WITH Chestnut Ln

11/20/2005 Sun 16:11 PM Persons Killed: 0 Persons Injured: 1 Extent of Injuries: B **Case: 2005-31686789**
 Accident Class: PROPERTY DAMAGE AND INJURY Police Agency: Num of Veh: 2
 Type Of Accident: COLLISION WITH MOTOR VEHICLE Traffic Control: TRAFFIC SIGNAL
 Manner of Collision: RIGHT ANGLE Weather: CLEAR
 Road Surface Condition: DRY Road Char.: STRAIGHT AT HILLCREST Light Condition: DUSK
 Loc. of Ped/Bicycle: NOT APPLICABLE Action of Ped/Bicycle: NOT APPLICABLE

Veh :2 CAR/VAN/PICKUP Registered Weight: 2489 State of Registration: NY
 Num of Occupants: 2 Driver's Age: 27 Sex: M Citation Issued: N
 Direction of Travel: WEST Public Property Damage: N School Bus Involved: N
 Pre-Accd Action: GOING STRAIGHT AHEAD
 Apparent Factors: NOT APPLICABLE, UNKNOWN

Veh :1 CAR/VAN/PICKUP Registered Weight: 2884 State of Registration: NY

Num of Occupants: 2

Driver's Age: 18

Sex: F

Citation Issued: N

Direction of Travel: NORTH-EAST

Public Property Damage: N

School Bus Involved: N

Pre-Accd Action: MAKING LEFT TURN

Apparent Factors: FAILURE TO YIELD RIGHT OF WAY, VIEW OBSTRUCTED/LIMITED

County: Orange Muni: Newburgh(T) Ref. Marker: 9W83023001 Street: Route 9W
 AT INTERSECTION WITH ON-OFF RMP 84I

6/6/2006

Tue 08:11 AM

Persons Killed: 0

Persons Injured: 1

Extent of Injuries: C

Case: 2006-31802641

Accident Class: INJURY

Police Agency:

Num of Veh: 2

Type Of Accident: COLLISION WITH MOTOR VEHICLE

Traffic Control: TRAFFIC SIGNAL

Manner of Collision: REAR END

Weather: CLEAR

Road Surface Condition: DRY

Road Char.: STRAIGHT/ GRADE

Light Condition: DAYLIGHT

Loc. of Ped/Bicycle: NOT APPLICABLE

Action of Ped/Bicycle: NOT APPLICABLE

Accident Location Information System (ALIS)

Date: 11/17/10 12:22

Accident Verbal Description Report

Page: 9

5926 VDR US Rt 9W from I 84 Ex 10 E bound Ramps to Ulster County border**Data in this report covers the period Jun 30, 2005 - Jun 30, 2010****Complete Accident data from NYS DMV is only available thru 6/30/2010**

County: Orange Muni: Newburgh(T) Ref. Marker: 9W83023001 Street: Route 9W

***** CONTINUED

Veh :1 CAR/VAN/PICKUP Registered Weight: 2587 State of Registration: NY
 Num of Occupants: 1 Driver's Age: 49 Sex: F Citation Issued: N
 Direction of Travel: EAST Public Property Damage: N School Bus Involved: N
 Pre-Accd Action: STARTING IN TRAFFIC
 Apparent Factors: DRIVER INATTENTION, FOLLOWING TOO CLOSELY

Veh :2 CAR/VAN/PICKUP Registered Weight: 3922 State of Registration: NY
 Num of Occupants: 2 Driver's Age: 45 Sex: F Citation Issued: N
 Direction of Travel: EAST Public Property Damage: N School Bus Involved: N
 Pre-Accd Action: SLOWED OR STOPPING
 Apparent Factors: NOT APPLICABLE, NOT APPLICABLE

County: Orange Muni: Newburgh(T) Ref. Marker: 9W83023038 Street: Route 9W

AT INTERSECTION WITH Morris Dr

1/9/2006 Mon 15:11 PM Persons Killed: 0 Persons Injured: 1 Extent of Injuries: C **Case: 2006-31723170**
 Accident Class: INJURY Police Agency: Num of Veh: 2
 Type Of Accident: COLLISION WITH MOTOR VEHICLE Traffic Control: NONE
 Manner of Collision: LEFT TURN (AGAINST OTHER CAR) Weather: CLEAR
 Road Surface Condition: DRY Road Char.: STRAIGHT AND LEVEL Light Condition: DAYLIGHT
 Loc. of Ped/Bicycle: NOT APPLICABLE Action of Ped/Bicycle: NOT APPLICABLE

Veh :2 CAR/VAN/PICKUP Registered Weight: 2729 State of Registration: NY
 Num of Occupants: 1 Driver's Age: 42 Sex: M Citation Issued: N
 Direction of Travel: WEST Public Property Damage: N School Bus Involved: N
 Pre-Accd Action: MAKING LEFT TURN
 Apparent Factors: VIEW OBSTRUCTED/LIMITED, FAILURE TO YIELD RIGHT OF WAY

Veh :1 CAR/VAN/PICKUP Registered Weight: 3080 State of Registration: NY
 Num of Occupants: 1 Driver's Age: 45 Sex: F Citation Issued: N
 Direction of Travel: SOUTH Public Property Damage: N School Bus Involved: N
 Pre-Accd Action: GOING STRAIGHT AHEAD
 Apparent Factors: NOT APPLICABLE, UNKNOWN

County: Orange Muni: Newburgh(T) Ref. Marker: 9W83023012 Street: Route 9W

AT INTERSECTION WITH Fostertown Rd

3/14/2006	Tue 16:11 PM	Persons Killed: 0	Persons Injured: 0	Extent of Injuries:	Case: 2006-31759137
	Accident Class: PROPERTY DAMAGE			Police Agency:	Num of Veh: 2
	Type Of Accident: COLLISION WITH MOTOR VEHICLE			Traffic Control: TRAFFIC SIGNAL	
	Manner of Collision: REAR END			Weather: CLOUDY	
	Road Surface Condition: DRY	Road Char.: STRAIGHT AND LEVEL		Light Condition: DAYLIGHT	
	Loc. of Ped/Bicycle: NOT APPLICABLE		Action of Ped/Bicycle: NOT APPLICABLE		
Veh :1	CAR/VAN/PICKUP	Registered Weight: 4019		State of Registration: NY	
	Num of Occupants: 1	Driver's Age: 38		Sex: F	Citation Issued: N
	Direction of Travel: NORTH	Public Property Damage: N			School Bus Involved: N
	Pre-Accd Action: SLOWED OR STOPPING				
	Apparent Factors: UNKNOWN, UNKNOWN				

Accident Location Information System (ALIS)

Date: 11/17/10 12:22

Accident Verbal Description Report

Page: 10

5926 VDR US Rt 9W from I 84 Ex 10 E bound Ramps to Ulster County border**Data in this report covers the period Jun 30, 2005 - Jun 30, 2010****Complete Accident data from NYS DMV is only available thru 6/30/2010**

County: Orange Muni: Newburgh(T) Ref. Marker: 9W83023012 Street: Route 9W

***** CONTINUED

Veh :2 CAR/VAN/PICKUP Registered Weight: 4901 State of Registration: NY
 Num of Occupants: 1 Driver's Age: 53 Sex: M Citation Issued: N
 Direction of Travel: NORTH Public Property Damage: N School Bus Involved: N
 Pre-Accd Action: SLOWED OR STOPPING
 Apparent Factors: UNKNOWN, UNKNOWN

County: Orange Muni: Newburgh(T) Ref. Marker: 9W83023002 Street: Route 9W
 AT INTERSECTION WITH JCT NY 32 END OVLP

5/2/2006 Tue 15:11 PM Persons Killed: 0 Persons Injured: 3 Extent of Injuries: CCC **Case: 2006-31796409**
 Accident Class: PROPERTY DAMAGE AND INJURY Police Agency: Num of Veh: 4
 Type Of Accident: COLLISION WITH MOTOR VEHICLE Traffic Control: TRAFFIC SIGNAL
 Manner of Collision: OTHER Weather: CLEAR
 Road Surface Condition: DRY Road Char.: STRAIGHT AND LEVEL Light Condition: DAYLIGHT
 Loc. of Ped/Bicycle: NOT APPLICABLE Action of Ped/Bicycle: NOT APPLICABLE

Veh :3 CAR/VAN/PICKUP Registered Weight: 2519 State of Registration: NY
 Num of Occupants: 1 Driver's Age: 73 Sex: F Citation Issued: N
 Direction of Travel: EAST Public Property Damage: N School Bus Involved: N
 Pre-Accd Action: STOPPED IN TRAFFIC
 Apparent Factors: NOT APPLICABLE, UNKNOWN

Veh :4 CAR/VAN/PICKUP Registered Weight: 2547 State of Registration: NY
 Num of Occupants: 1 Driver's Age: 17 Sex: F Citation Issued: N
 Direction of Travel: EAST Public Property Damage: N School Bus Involved: N
 Pre-Accd Action: SLOWED OR STOPPING
 Apparent Factors: UNKNOWN, FOLLOWING TOO CLOSELY

Veh :1 CAR/VAN/PICKUP Registered Weight: 3177 State of Registration: NY
 Num of Occupants: 1 Driver's Age: 48 Sex: F Citation Issued: N
 Direction of Travel: EAST Public Property Damage: N School Bus Involved: N
 Pre-Accd Action: STOPPED IN TRAFFIC
 Apparent Factors: NOT APPLICABLE, UNKNOWN

Veh :2 OTHER Registered Weight: State of Registration: FL
 Num of Occupants: 1 Driver's Age: 34 Sex: M Citation Issued: N
 Direction of Travel: EAST Public Property Damage: N School Bus Involved: N
 Pre-Accd Action: STOPPED IN TRAFFIC
 Apparent Factors: UNKNOWN, NOT APPLICABLE

County: Orange Muni: Newburgh(T) Ref. Marker: 9W83023007 Street: Route 9W
 AT INTERSECTION WITH Chestnut Ln

1/12/2006 Thu 09:11 AM Persons Killed: 0 Persons Injured: 2 Extent of Injuries: CC **Case: 2006-31726046**
 Accident Class: PROPERTY DAMAGE AND INJURY Police Agency: Num of Veh: 3
 Type Of Accident: COLLISION WITH MOTOR VEHICLE Traffic Control: NO PASSING ZONE
 Manner of Collision: OTHER Weather: CLEAR
 Road Surface Condition: WET Road Char.: STRAIGHT AND LEVEL Light Condition: DAYLIGHT
 Loc. of Ped/Bicycle: NOT APPLICABLE Action of Ped/Bicycle: NOT APPLICABLE

Accident Location Information System (ALIS)

Date: 11/17/10 12:22

Accident Verbal Description Report

Page: 11

5926 VDR US Rt 9W from I 84 Ex 10 E bound Ramps to Ulster County border**Data in this report covers the period Jun 30, 2005 - Jun 30, 2010****Complete Accident data from NYS DMV is only available thru 6/30/2010**

County: Orange Muni: Newburgh(T) Ref. Marker: 9W83023007 Street: Route 9W

**** CONTINUED

Veh :3 CAR/VAN/PICKUP Registered Weight: 2943 State of Registration: NY
 Num of Occupants: 1 Driver's Age: 32 Sex: M Citation Issued: N
 Direction of Travel: SOUTH Public Property Damage: N School Bus Involved: N
 Pre-Accd Action: STOPPED IN TRAFFIC
 Apparent Factors: UNKNOWN, UNKNOWN

Veh :2 CAR/VAN/PICKUP Registered Weight: 3351 State of Registration: NY
 Num of Occupants: 1 Driver's Age: 41 Sex: F Citation Issued: N
 Direction of Travel: NORTH-EAST Public Property Damage: N School Bus Involved: N
 Pre-Accd Action: MAKING LEFT TURN
 Apparent Factors: NOT APPLICABLE, NOT APPLICABLE

Veh :1 CAR/VAN/PICKUP Registered Weight: 4814 State of Registration: NY
 Num of Occupants: 1 Driver's Age: 50 Sex: M Citation Issued: Y
 Direction of Travel: SOUTH Public Property Damage: N School Bus Involved: N
 Pre-Accd Action: CHANGING LANES
 Apparent Factors: FELL ASLEEP, FAILURE TO KEEP RIGHT

County: Orange Muni: Newburgh(T) Ref. Marker: 9W83023002 Street: Route 9W

AT INTERSECTION WITH JCT NY 32 END OVLP

11/17/2006 Fri 11:11 AM Persons Killed: 0 Persons Injured: 0 Extent of Injuries: **Case: 2006-31999569**
 Accident Class: PROPERTY DAMAGE Police Agency: Num of Veh: 2
 Type Of Accident: COLLISION WITH MOTOR VEHICLE Traffic Control: TRAFFIC SIGNAL
 Manner of Collision: OVERTAKING Weather: CLOUDY
 Road Surface Condition: DRY Road Char.: STRAIGHT AND LEVEL Light Condition: DAYLIGHT
 Loc. of Ped/Bicycle: NOT APPLICABLE Action of Ped/Bicycle: NOT APPLICABLE

Veh :2 CAR/VAN/PICKUP Registered Weight: 3335 State of Registration: NY
 Num of Occupants: 1 Driver's Age: 47 Sex: M Citation Issued: N
 Direction of Travel: SOUTH Public Property Damage: N School Bus Involved: N
 Pre-Accd Action: MAKING RIGHT TURN
 Apparent Factors: PASSING OR LANE USAGE IMPROPERLY, UNKNOWN

Veh :1 TRUCK Registered Weight: State of Registration: NC
 Num of Occupants: 1 Driver's Age: 63 Sex: M Citation Issued: N
 Direction of Travel: SOUTH Public Property Damage: N School Bus Involved: N
 Pre-Accd Action: MAKING RIGHT TURN
 Apparent Factors: PASSING OR LANE USAGE IMPROPERLY, UNKNOWN

County: Orange Muni: Newburgh(T) Ref. Marker: 9W83023002 Street: Route 9W
 AT INTERSECTION WITH OFF RMP 84I

10/6/2006 Fri 08:11 AM Persons Killed: 0 Persons Injured: 2 Extent of Injuries: CC **Case: 2006-31944068**
 Accident Class: PROPERTY DAMAGE AND INJURY Police Agency: Num of Veh: 2
 Type Of Accident: COLLISION WITH GUIDE RAIL Traffic Control: TRAFFIC SIGNAL
 Manner of Collision: LEFT TURN (AGAINST OTHER CAR) Weather: CLOUDY
 Road Surface Condition: DRY Road Char.: STRAIGHT AND LEVEL Light Condition: DAYLIGHT
 Loc. of Ped/Bicycle: NOT APPLICABLE Action of Ped/Bicycle: NOT APPLICABLE

Accident Location Information System (ALIS)

Date: 11/17/10 12:22

Accident Verbal Description Report

Page: 12

5926 VDR US Rt 9W from I 84 Ex 10 E bound Ramps to Ulster County border**Data in this report covers the period Jun 30, 2005 - Jun 30, 2010****Complete Accident data from NYS DMV is only available thru 6/30/2010**

County: Orange Muni: Newburgh(T) Ref. Marker: 9W83023002 Street: Route 9W

***** CONTINUED

Veh :1 TRUCK Registered Weight: State of Registration: AZ
 Num of Occupants: 1 Driver's Age: 57 Sex: M Citation Issued: N
 Direction of Travel: NORTH Public Property Damage: N School Bus Involved: N
 Pre-Accd Action: MAKING LEFT TURN
 Apparent Factors: TURNING IMPROPER, UNKNOWN

Veh :2 CAR/VAN/PICKUP Registered Weight: 3285 State of Registration: NY
 Num of Occupants: 2 Driver's Age: 47 Sex: M Citation Issued: N
 Direction of Travel: SOUTH Public Property Damage: N School Bus Involved: N
 Pre-Accd Action: STOPPED IN TRAFFIC
 Apparent Factors: NOT APPLICABLE, UNKNOWN

County: Orange Muni: Newburgh(T) Ref. Marker: 9W83023001 Street: Route 9W

AT INTERSECTION WITH ON-OFF RMP 84I

10/20/2006 Fri 14:11 PM Persons Killed: 0 Persons Injured: 0 Extent of Injuries: **Case: 2006-31942386**
 Accident Class: PROPERTY DAMAGE Police Agency: Num of Veh: 2
 Type Of Accident: COLLISION WITH MOTOR VEHICLE Traffic Control: NONE
 Manner of Collision: REAR END Weather: RAIN
 Road Surface Condition: WET Road Char.: STRAIGHT AND LEVEL Light Condition: DAYLIGHT
 Loc. of Ped/Bicycle: NOT APPLICABLE Action of Ped/Bicycle: NOT APPLICABLE

Veh :1 CAR/VAN/PICKUP Registered Weight: 3231 State of Registration: NY
 Num of Occupants: 1 Driver's Age: 22 Sex: M Citation Issued: N
 Direction of Travel: EAST Public Property Damage: N School Bus Involved: N
 Pre-Accd Action: GOING STRAIGHT AHEAD
 Apparent Factors: NOT APPLICABLE, NOT APPLICABLE

Veh :2 CAR/VAN/PICKUP Registered Weight: State of Registration: MD
 Num of Occupants: 1 Driver's Age: 25 Sex: M Citation Issued: Y
 Direction of Travel: EAST Public Property Damage: N School Bus Involved: N
 Pre-Accd Action: GOING STRAIGHT AHEAD
 Apparent Factors: FOLLOWING TOO CLOSELY, UNSAFE SPEED

County: Orange Muni: Newburgh(T) Ref. Marker: 9W83023001 Street: Route 9W

AT INTERSECTION WITH ON-OFF RMP 84I

9/11/2006	Mon 22:11 PM	Persons Killed: 0	Persons Injured: 0	Extent of Injuries:	Case: 2006-31921492
	Accident Class: PROPERTY DAMAGE			Police Agency:	Num of Veh: 2
	Type Of Accident: COLLISION WITH MOTOR VEHICLE			Traffic Control: TRAFFIC SIGNAL	
	Manner of Collision: RIGHT ANGLE			Weather: CLOUDY	
	Road Surface Condition: DRY	Road Char.: STRAIGHT AND LEVEL		Light Condition: DARK-ROAD LIGHTED	
	Loc. of Ped/Bicycle: NOT APPLICABLE			Action of Ped/Bicycle: NOT APPLICABLE	
Veh :1	CAR/VAN/PICKUP	Registered Weight: 8600		State of Registration: NY	
	Num of Occupants: 1	Driver's Age: 37		Sex: M	Citation Issued: N
	Direction of Travel: SOUTH	Public Property Damage: N			School Bus Involved: N
	Pre-Accd Action: GOING STRAIGHT AHEAD				
	Apparent Factors: UNKNOWN, NOT APPLICABLE				

Accident Location Information System (ALIS)

Date: 11/17/10 12:22

Accident Verbal Description Report

Page: 13

5926 VDR US Rt 9W from I 84 Ex 10 E bound Ramps to Ulster County border**Data in this report covers the period Jun 30, 2005 - Jun 30, 2010****Complete Accident data from NYS DMV is only available thru 6/30/2010**

County: Orange Muni: Newburgh(T) Ref. Marker: 9W83023001 Street: Route 9W

***** CONTINUED

Veh :2 CAR/VAN/PICKUP Registered Weight: 3500 State of Registration: NY
 Num of Occupants: 1 Driver's Age: 21 Sex: M Citation Issued: Y
 Direction of Travel: WEST Public Property Damage: N School Bus Involved: N
 Pre-Accd Action: GOING STRAIGHT AHEAD
 Apparent Factors: TRAFFIC CONTROL DEVICES DISREGARDED, FAILURE TO YIELD RIGHT OF WAY

County: Orange Muni: Newburgh(T) Ref. Marker: 9W83023042 Street: Route 9W

AT INTERSECTION WITH Old Post Rd

8/29/2006 Tue 16:11 PM Persons Killed: 0 Persons Injured: 1 Extent of Injuries: C **Case: 2006-31919892**
 Accident Class: INJURY Police Agency: Num of Veh: 4
 Type Of Accident: COLLISION WITH MOTOR VEHICLE Traffic Control: UNKNOWN
 Manner of Collision: OTHER Weather: UNKNOWN
 Road Surface Condition: UNKNOWN Road Char.: UNKNOWN Light Condition: UNKNOWN
 Loc. of Ped/Bicycle: NOT APPLICABLE Action of Ped/Bicycle: NOT APPLICABLE

Veh :3 CAR/VAN/PICKUP Registered Weight: 2842 State of Registration: NY
 Num of Occupants: 1 Driver's Age: 18 Sex: M Citation Issued: N
 Direction of Travel: UNKNOWN Public Property Damage: N School Bus Involved: N
 Pre-Accd Action: UNKNOWN
 Apparent Factors: UNKNOWN, UNKNOWN

Veh :2 CAR/VAN/PICKUP Registered Weight: 2376 State of Registration: NY
 Num of Occupants: 1 Driver's Age: 34 Sex: M Citation Issued: N
 Direction of Travel: UNKNOWN Public Property Damage: N School Bus Involved: N
 Pre-Accd Action: UNKNOWN
 Apparent Factors: UNKNOWN, UNKNOWN

Veh :1 CAR/VAN/PICKUP Registered Weight: 3455 State of Registration: NY
 Num of Occupants: 1 Driver's Age: 40 Sex: M Citation Issued: N
 Direction of Travel: UNKNOWN Public Property Damage: N School Bus Involved: N
 Pre-Accd Action: UNKNOWN
 Apparent Factors: UNKNOWN, UNKNOWN

Veh :4 CAR/VAN/PICKUP Registered Weight: 3077 State of Registration: NY
 Num of Occupants: 1 Driver's Age: 19 Sex: M Citation Issued: N
 Direction of Travel: UNKNOWN Public Property Damage: N School Bus Involved: N
 Pre-Accd Action: UNKNOWN
 Apparent Factors: UNKNOWN, UNKNOWN

County: Orange Muni: Newburgh(T) Ref. Marker: 9W83023019 Street: Route 9W
 AT INTERSECTION WITH Carter Ave

4/14/2006 Fri 13:11 PM Persons Killed: 0 Persons Injured: 1 Extent of Injuries: C **Case: 2006-31795255**
 Accident Class: INJURY Police Agency: Num of Veh: 2
 Type Of Accident: COLLISION WITH MOTOR VEHICLE Traffic Control: TRAFFIC SIGNAL
 Manner of Collision: REAR END Weather: RAIN
 Road Surface Condition: WET Road Char.: CURVE AND LEVEL Light Condition: DAYLIGHT
 Loc. of Ped/Bicycle: NOT APPLICABLE Action of Ped/Bicycle: NOT APPLICABLE

Accident Location Information System (ALIS)

Date: 11/17/10 12:22

Accident Verbal Description Report

Page: 14

5926 VDR US Rt 9W from I 84 Ex 10 E bound Ramps to Ulster County border**Data in this report covers the period Jun 30, 2005 - Jun 30, 2010****Complete Accident data from NYS DMV is only available thru 6/30/2010**

County: Orange Muni: Newburgh(T) Ref. Marker: 9W83023019 Street: Route 9W

***** CONTINUED

Veh :2 CAR/VAN/PICKUP Registered Weight: 9400 State of Registration: NY
 Num of Occupants: 2 Driver's Age: 50 Sex: M Citation Issued: N
 Direction of Travel: SOUTH Public Property Damage: N School Bus Involved: N
 Pre-Accd Action: GOING STRAIGHT AHEAD
 Apparent Factors: NOT APPLICABLE, FELL ASLEEP

Veh :1 CAR/VAN/PICKUP Registered Weight: State of Registration: NY
 Num of Occupants: 2 Driver's Age: 56 Sex: M Citation Issued: N
 Direction of Travel: SOUTH Public Property Damage: N School Bus Involved: N
 Pre-Accd Action: STARTING IN TRAFFIC
 Apparent Factors: NOT APPLICABLE, NOT APPLICABLE

County: Orange Muni: Newburgh(T) Ref. Marker: 9W83023031 Street: Route 9W

AT INTERSECTION WITH Lattintown Rd

10/11/2006 Wed 06:11 AM Persons Killed: 0 Persons Injured: 1 Extent of Injuries: C **Case: 2006-31940189**
 Accident Class: PROPERTY DAMAGE AND INJURY Police Agency: Num of Veh: 2
 Type Of Accident: COLLISION WITH MOTOR VEHICLE Traffic Control: STOP SIGN
 Manner of Collision: RIGHT ANGLE Weather: CLEAR
 Road Surface Condition: DRY Road Char.: STRAIGHT AND LEVEL Light Condition: DAWN
 Loc. of Ped/Bicycle: NOT APPLICABLE Action of Ped/Bicycle: NOT APPLICABLE

Veh :2 CAR/VAN/PICKUP Registered Weight: 3588 State of Registration: NY
 Num of Occupants: 1 Driver's Age: 45 Sex: F Citation Issued: N
 Direction of Travel: SOUTH Public Property Damage: N School Bus Involved: N
 Pre-Accd Action: GOING STRAIGHT AHEAD
 Apparent Factors: UNKNOWN, UNKNOWN

Veh :1 CAR/VAN/PICKUP Registered Weight: 2626 State of Registration: NY
 Num of Occupants: 1 Driver's Age: 75 Sex: F Citation Issued: N
 Direction of Travel: EAST Public Property Damage: N School Bus Involved: N
 Pre-Accd Action: MAKING LEFT TURN
 Apparent Factors: FAILURE TO YIELD RIGHT OF WAY, UNKNOWN

County: Orange Muni: Newburgh(T) Ref. Marker: 9W83023028 Street: Route 9W

AT INTERSECTION WITH McCall Pl

8/22/2006	Tue 18:11 PM	Persons Killed: 0	Persons Injured: 1	Extent of Injuries: C	Case: 2006-31898758
	Accident Class: PROPERTY DAMAGE AND INJURY			Police Agency:	Num of Veh: 2
	Type Of Accident: COLLISION WITH MOTOR VEHICLE			Traffic Control: NO PASSING ZONE	
	Manner of Collision: REAR END			Weather: CLEAR	
	Road Surface Condition: DRY	Road Char.: STRAIGHT AND LEVEL		Light Condition: DAYLIGHT	
	Loc. of Ped/Bicycle: NOT APPLICABLE		Action of Ped/Bicycle: NOT APPLICABLE		
Veh :1	CAR/VAN/PICKUP	Registered Weight: 3976		State of Registration: NY	
	Num of Occupants: 1	Driver's Age: 51		Sex: M	Citation Issued: N
	Direction of Travel: SOUTH	Public Property Damage: N			School Bus Involved: N
	Pre-Accd Action: STOPPED IN TRAFFIC				
	Apparent Factors: NOT APPLICABLE, NOT APPLICABLE				

Accident Location Information System (ALIS)

Date: 11/17/10 12:22

Accident Verbal Description Report

Page: 15

5926 VDR US Rt 9W from I 84 Ex 10 E bound Ramps to Ulster County border**Data in this report covers the period Jun 30, 2005 - Jun 30, 2010****Complete Accident data from NYS DMV is only available thru 6/30/2010**

County: Orange Muni: Newburgh(T) Ref. Marker: 9W83023028 Street: Route 9W

***** CONTINUED

Veh :2 CAR/VAN/PICKUP Registered Weight: 5000 State of Registration: NY
 Num of Occupants: 1 Driver's Age: 56 Sex: M Citation Issued: Y
 Direction of Travel: SOUTH Public Property Damage: N School Bus Involved: N
 Pre-Accd Action: GOING STRAIGHT AHEAD
 Apparent Factors: DRIVER INATTENTION, FOLLOWING TOO CLOSELY

County: Orange Muni: Newburgh(T) Ref. Marker: 9W83023001 Street: Route 9W

AT INTERSECTION WITH ON-OFF RMP 84I

8/28/2006 Mon 06:11 AM Persons Killed: 0 Persons Injured: 1 Extent of Injuries: C **Case: 2006-31920320**
 Accident Class: PROPERTY DAMAGE AND INJURY Police Agency: Num of Veh: 2
 Type Of Accident: COLLISION WITH MOTOR VEHICLE Traffic Control: TRAFFIC SIGNAL
 Manner of Collision: LEFT TURN (AGAINST OTHER CAR) Weather: CLEAR
 Road Surface Condition: DRY Road Char.: STRAIGHT AND LEVEL Light Condition: DAYLIGHT
 Loc. of Ped/Bicycle: NOT APPLICABLE Action of Ped/Bicycle: NOT APPLICABLE

Veh :1 CAR/VAN/PICKUP Registered Weight: State of Registration: NY
 Num of Occupants: 1 Driver's Age: 66 Sex: M Citation Issued: N
 Direction of Travel: EAST Public Property Damage: N School Bus Involved: N
 Pre-Accd Action: GOING STRAIGHT AHEAD
 Apparent Factors: NOT APPLICABLE, NOT APPLICABLE

Veh :2 CAR/VAN/PICKUP Registered Weight: 3239 State of Registration: NY
 Num of Occupants: 1 Driver's Age: 26 Sex: M Citation Issued: Y
 Direction of Travel: SOUTH-WEST Public Property Damage: N School Bus Involved: N
 Pre-Accd Action: MAKING LEFT TURN
 Apparent Factors: TRAFFIC CONTROL DEVICES DISREGARDED, FAILURE TO YIELD RIGHT OF WAY

County: Orange Muni: Newburgh(T) Ref. Marker: 9W83023002 Street: Route 9W

AT INTERSECTION WITH OFF RMP 84I

6/8/2006 Thu 17:11 PM Persons Killed: 0 Persons Injured: 0 Extent of Injuries: **Case: 2006-31860926**
 Accident Class: PROPERTY DAMAGE Police Agency: Num of Veh: 2
 Type Of Accident: COLLISION WITH MOTOR VEHICLE Traffic Control: TRAFFIC SIGNAL
 Manner of Collision: UNKNOWN Weather: CLOUDY
 Road Surface Condition: WET Road Char.: STRAIGHT AND LEVEL Light Condition: DAYLIGHT
 Loc. of Ped/Bicycle: NOT APPLICABLE Action of Ped/Bicycle: NOT APPLICABLE

Veh :2	CAR/VAN/PICKUP	Registered Weight: 2444	State of Registration: NY
	Num of Occupants: 1	Driver's Age: 62	Sex: F Citation Issued: N
	Direction of Travel: EAST	Public Property Damage: N	School Bus Involved: N
	Pre-Accd Action: MAKING LEFT TURN		
	Apparent Factors: UNKNOWN, UNKNOWN		
Veh :1	CAR/VAN/PICKUP	Registered Weight: 3032	State of Registration: NY
	Num of Occupants: 1	Driver's Age: 21	Sex: M Citation Issued: N
	Direction of Travel: NORTH	Public Property Damage: N	School Bus Involved: N
	Pre-Accd Action: GOING STRAIGHT AHEAD		
	Apparent Factors: UNKNOWN, UNKNOWN		

Accident Location Information System (ALIS)

Date: 11/17/10 12:22

Accident Verbal Description Report

Page: 16

5926 VDR US Rt 9W from I 84 Ex 10 E bound Ramps to Ulster County border**Data in this report covers the period Jun 30, 2005 - Jun 30, 2010****Complete Accident data from NYS DMV is only available thru 6/30/2010**

County: Orange Muni: Newburgh(T) Ref. Marker: 9W83023012 Street: Route 9W

AT INTERSECTION WITH Fostertown Rd

5/10/2006 Wed 08:11 AM Persons Killed: 0 Persons Injured: 0 Extent of Injuries: **Case: 2006-31852675**
 Accident Class: PROPERTY DAMAGE Police Agency: Num of Veh: 1
 Type Of Accident: COLLISION WITH FENCE Traffic Control: TRAFFIC SIGNAL
 Manner of Collision: OTHER Weather: CLEAR
 Road Surface Condition: DRY Road Char.: CURVE AND LEVEL Light Condition: DAYLIGHT
 Loc. of Ped/Bicycle: NOT APPLICABLE Action of Ped/Bicycle: NOT APPLICABLE

Veh :1 CAR/VAN/PICKUP Registered Weight: 3296 State of Registration: NY
 Num of Occupants: 1 Driver's Age: 24 Sex: F Citation Issued: N
 Direction of Travel: SOUTH Public Property Damage: N School Bus Involved: N
 Pre-Accd Action: MAKING RIGHT TURN
 Apparent Factors: UNKNOWN, UNKNOWN

County: Orange Muni: Newburgh(T) Ref. Marker: 9W83023025 Street: Route 9W

AT INTERSECTION WITH Devito Dr

9/8/2006 Fri 10:11 AM Persons Killed: 0 Persons Injured: 0 Extent of Injuries: **Case: 2006-31919810**
 Accident Class: PROPERTY DAMAGE Police Agency: Num of Veh: 2
 Type Of Accident: COLLISION WITH MOTOR VEHICLE Traffic Control: NONE
 Manner of Collision: OVERTAKING Weather: CLEAR
 Road Surface Condition: DRY Road Char.: STRAIGHT AND LEVEL Light Condition: DAYLIGHT
 Loc. of Ped/Bicycle: NOT APPLICABLE Action of Ped/Bicycle: NOT APPLICABLE

Veh :2 CAR/VAN/PICKUP Registered Weight: 2731 State of Registration: NY
 Num of Occupants: 1 Driver's Age: 29 Sex: M Citation Issued: N
 Direction of Travel: NORTH Public Property Damage: N School Bus Involved: N
 Pre-Accd Action: OVERTAKING
 Apparent Factors: UNKNOWN, PASSING OR LANE USAGE IMPROPERLY

Veh :1 TRUCK Registered Weight: 41600 State of Registration: NY
 Num of Occupants: 1 Driver's Age: 53 Sex: M Citation Issued: N
 Direction of Travel: NORTH Public Property Damage: N School Bus Involved: N
 Pre-Accd Action: MAKING RIGHT TURN
 Apparent Factors: UNKNOWN, UNKNOWN

County: Orange Muni: Newburgh(T) Ref. Marker: 9W83023012 Street: Route 9W

AT INTERSECTION WITH Fostertown Rd

9/15/2006	Fri 13:11 PM	Persons Killed: 0	Persons Injured: 0	Extent of Injuries:	Case: 2006-31921500
	Accident Class: PROPERTY DAMAGE			Police Agency:	Num of Veh: 2
	Type Of Accident: COLLISION WITH MOTOR VEHICLE			Traffic Control: TRAFFIC SIGNAL	
	Manner of Collision: REAR END			Weather: RAIN	
	Road Surface Condition: WET		Road Char.: STRAIGHT/ GRADE	Light Condition: DAYLIGHT	
	Loc. of Ped/Bicycle: NOT APPLICABLE			Action of Ped/Bicycle: NOT APPLICABLE	

Accident Location Information System (ALIS)

Date: 11/17/10 12:22

Accident Verbal Description Report

Page: 17

5926 VDR US Rt 9W from I 84 Ex 10 E bound Ramps to Ulster County border**Data in this report covers the period Jun 30, 2005 - Jun 30, 2010****Complete Accident data from NYS DMV is only available thru 6/30/2010**

County: Orange Muni: Newburgh(T) Ref. Marker: 9W83023012 Street: Route 9W

***** CONTINUED

Veh :2 CAR/VAN/PICKUP Registered Weight: 3888 State of Registration: NY
 Num of Occupants: 1 Driver's Age: 35 Sex: F Citation Issued: N
 Direction of Travel: NORTH Public Property Damage: N School Bus Involved: N
 Pre-Accd Action: STARTING IN TRAFFIC
 Apparent Factors: NOT APPLICABLE, UNKNOWN

Veh :1 CAR/VAN/PICKUP Registered Weight: 3227 State of Registration: NY
 Num of Occupants: 1 Driver's Age: 20 Sex: M Citation Issued: N
 Direction of Travel: NORTH Public Property Damage: N School Bus Involved: N
 Pre-Accd Action: GOING STRAIGHT AHEAD
 Apparent Factors: UNKNOWN, FOLLOWING TOO CLOSELY

County: Orange Muni: Newburgh(T) Ref. Marker: 9W83023050 Street: Route 9W

AT INTERSECTION WITH Conway Rd

5/25/2006 Thu 15:11 PM Persons Killed: 0 Persons Injured: 3 Extent of Injuries: ACC **Case: 2006-31832394**
 Accident Class: PROPERTY DAMAGE AND INJURY Police Agency: Num of Veh: 2
 Type Of Accident: COLLISION WITH MOTOR VEHICLE Traffic Control: NONE
 Manner of Collision: REAR END Weather: CLEAR
 Road Surface Condition: DRY Road Char.: STRAIGHT AND LEVEL Light Condition: DAYLIGHT
 Loc. of Ped/Bicycle: NOT APPLICABLE Action of Ped/Bicycle: NOT APPLICABLE

Veh :2 CAR/VAN/PICKUP Registered Weight: 2864 State of Registration: NY
 Num of Occupants: 1 Driver's Age: 48 Sex: F Citation Issued: N
 Direction of Travel: NORTH Public Property Damage: N School Bus Involved: N
 Pre-Accd Action: GOING STRAIGHT AHEAD
 Apparent Factors: UNSAFE SPEED, DRIVER INATTENTION

Veh :1 CAR/VAN/PICKUP Registered Weight: 4680 State of Registration: NY
 Num of Occupants: 3 Driver's Age: 32 Sex: F Citation Issued: N
 Direction of Travel: NORTH Public Property Damage: N School Bus Involved: N
 Pre-Accd Action: MAKING LEFT TURN
 Apparent Factors: NOT APPLICABLE, UNKNOWN

County: Orange Muni: Newburgh(T) Ref. Marker: 9W83023001 Street: Route 9W

AT INTERSECTION WITH ON-OFF RMP 84I

7/21/2006 Fri 09:11 AM Persons Killed: 0 Persons Injured: 1 Extent of Injuries: B **Case: 2006-31874165**
Accident Class: PROPERTY DAMAGE AND INJURY Police Agency: Num of Veh: 3
Type Of Accident: COLLISION WITH MOTOR VEHICLE Traffic Control: TRAFFIC SIGNAL
Manner of Collision: OTHER Weather: CLEAR
Road Surface Condition: DRY Road Char.: STRAIGHT/ GRADE Light Condition: DAYLIGHT
Loc. of Ped/Bicycle: NOT APPLICABLE Action of Ped/Bicycle: NOT APPLICABLE

Veh :3 CAR/VAN/PICKUP Registered Weight: 3953 State of Registration: NY
Num of Occupants: 1 Driver's Age: 28 Sex: M Citation Issued: N
Direction of Travel: EAST Public Property Damage: N School Bus Involved: N
Pre-Accd Action: MAKING LEFT TURN
Apparent Factors: NOT APPLICABLE, NOT APPLICABLE

Accident Location Information System (ALIS)

Date: 11/17/10 12:22

Accident Verbal Description Report

Page: 18

5926 VDR US Rt 9W from I 84 Ex 10 E bound Ramps to Ulster County border**Data in this report covers the period Jun 30, 2005 - Jun 30, 2010****Complete Accident data from NYS DMV is only available thru 6/30/2010**

County: Orange Muni: Newburgh(T) Ref. Marker: 9W83023001 Street: Route 9W

***** CONTINUED

Veh :2 CAR/VAN/PICKUP Registered Weight: 3355 State of Registration: NY
 Num of Occupants: 1 Driver's Age: 58 Sex: F Citation Issued: N
 Direction of Travel: EAST Public Property Damage: N School Bus Involved: N
 Pre-Accd Action: MAKING LEFT TURN
 Apparent Factors: NOT APPLICABLE, NOT APPLICABLE

Veh :1 CAR/VAN/PICKUP Registered Weight: 4388 State of Registration: NY
 Num of Occupants: 2 Driver's Age: 39 Sex: M Citation Issued: Y
 Direction of Travel: NORTH Public Property Damage: N School Bus Involved: N
 Pre-Accd Action: GOING STRAIGHT AHEAD
 Apparent Factors: BRAKES DEFECTIVE, NOT APPLICABLE

County: Orange Muni: Newburgh(T) Ref. Marker: 9W83023001 Street: Route 9W

AT INTERSECTION WITH ON-OFF RMP 84I

1/31/2007 Wed 10:11 AM Persons Killed: 0 Persons Injured: 2 Extent of Injuries: CC **Case: 2007-32075235**
 Accident Class: INJURY Police Agency: Num of Veh: 2
 Type Of Accident: COLLISION WITH MOTOR VEHICLE Traffic Control: TRAFFIC SIGNAL
 Manner of Collision: RIGHT ANGLE Weather: CLEAR
 Road Surface Condition: WET Road Char.: STRAIGHT AND LEVEL Light Condition: DAYLIGHT
 Loc. of Ped/Bicycle: NOT APPLICABLE Action of Ped/Bicycle: NOT APPLICABLE

Veh :2 CAR/VAN/PICKUP Registered Weight: 3177 State of Registration: NY
 Num of Occupants: 1 Driver's Age: 37 Sex: M Citation Issued: N
 Direction of Travel: EAST Public Property Damage: N School Bus Involved: N
 Pre-Accd Action: MAKING LEFT TURN
 Apparent Factors: DRIVER INATTENTION, UNKNOWN

Veh :1 CAR/VAN/PICKUP Registered Weight: 3173 State of Registration: NY
 Num of Occupants: 1 Driver's Age: 26 Sex: M Citation Issued: N
 Direction of Travel: SOUTH Public Property Damage: N School Bus Involved: N
 Pre-Accd Action: GOING STRAIGHT AHEAD
 Apparent Factors: UNKNOWN, DRIVER INATTENTION

County: Orange Muni: Newburgh(T) Ref. Marker: 9W83023002 Street: Route 9W

AT INTERSECTION WITH JCT NY 32 END OVLP

11/24/2006	Fri 20:11 PM	Persons Killed: 0	Persons Injured: 0	Extent of Injuries:	Case: 2006-32018259
	Accident Class: PROPERTY DAMAGE			Police Agency:	Num of Veh: 2
	Type Of Accident: COLLISION WITH MOTOR VEHICLE				Traffic Control: NONE
	Manner of Collision: LEFT TURN (AGAINST OTHER CAR)				Weather: CLEAR
	Road Surface Condition: DRY	Road Char.: STRAIGHT/ GRADE		Light Condition: DARK-ROAD LIGHTED	
	Loc. of Ped/Bicycle: NOT APPLICABLE			Action of Ped/Bicycle: NOT APPLICABLE	
Veh :1	OTHER	Registered Weight:		State of Registration: NY	
	Num of Occupants: 1		Driver's Age: 46	Sex: M	Citation Issued: N
	Direction of Travel: WEST		Public Property Damage: N		School Bus Involved: N
	Pre-Accd Action: MAKING LEFT TURN				
	Apparent Factors: UNKNOWN, UNKNOWN				

Accident Location Information System (ALIS)

Date: 11/17/10 12:22

Accident Verbal Description Report

Page: 15

5926 VDR US Rt 9W from I 84 Ex 10 E bound Ramps to Ulster County border**Data in this report covers the period Jun 30, 2005 - Jun 30, 2010****Complete Accident data from NYS DMV is only available thru 6/30/2010**

County: Orange Muni: Newburgh(T) Ref. Marker: 9W83023002 Street: Route 9W

***** CONTINUED

Veh :2 OTHER Registered Weight: State of Registration:
 Num of Occupants: 0 Driver's Age: Sex: Citation Issued:
 Direction of Travel: EAST Public Property Damage: N School Bus Involved: N
 Pre-Accd Action: GOING STRAIGHT AHEAD
 Apparent Factors: UNKNOWN, UNKNOWN

County: Orange Muni: Newburgh(T) Ref. Marker: 9W83023030 Street: Route 9W

AT INTERSECTION WITH Overlook Dr

10/5/2006 Thu 16:11 PM Persons Killed: 0 Persons Injured: 1 Extent of Injuries: C **Case: 2006-31951944**
 Accident Class: INJURY Police Agency: Num of Veh: 2
 Type Of Accident: COLLISION WITH MOTOR VEHICLE Traffic Control: NONE
 Manner of Collision: LEFT TURN (AGAINST OTHER CAR) Weather: CLEAR
 Road Surface Condition: DRY Road Char.: STRAIGHT AND LEVEL Light Condition: DAYLIGHT
 Loc. of Ped/Bicycle: NOT APPLICABLE Action of Ped/Bicycle: NOT APPLICABLE

Veh :1 CAR/VAN/PICKUP Registered Weight: 2892 State of Registration: NY
 Num of Occupants: 1 Driver's Age: 51 Sex: F Citation Issued: N
 Direction of Travel: NORTH Public Property Damage: N School Bus Involved: N
 Pre-Accd Action: GOING STRAIGHT AHEAD
 Apparent Factors: NOT APPLICABLE, UNKNOWN

Veh :2 CAR/VAN/PICKUP Registered Weight: 5140 State of Registration: NY
 Num of Occupants: 2 Driver's Age: 75 Sex: M Citation Issued: N
 Direction of Travel: SOUTH-EAST Public Property Damage: N School Bus Involved: N
 Pre-Accd Action: MAKING LEFT TURN
 Apparent Factors: FAILURE TO YIELD RIGHT OF WAY, UNKNOWN

County: Orange Muni: Newburgh(T) Ref. Marker: 9W83023002 Street: Route 9W

AT INTERSECTION WITH OFF RMP 84I

12/10/2006 Sun 12:11 PM Persons Killed: 0 Persons Injured: 0 Extent of Injuries: **Case: 2006-32025294**
 Accident Class: PROPERTY DAMAGE Police Agency: Num of Veh: 2
 Type Of Accident: COLLISION WITH MOTOR VEHICLE Traffic Control: UNKNOWN
 Manner of Collision: OVERTAKING Weather: UNKNOWN
 Road Surface Condition: UNKNOWN Road Char.: UNKNOWN Light Condition: UNKNOWN
 Loc. of Ped/Bicycle: NOT APPLICABLE Action of Ped/Bicycle: NOT APPLICABLE

Veh :2	OTHER	Registered Weight:	State of Registration: PA		
	Num of Occupants: 1	Driver's Age: 38	Sex: M	Citation Issued: N	
	Direction of Travel: UNKNOWN	Public Property Damage: N		School Bus Involved: N	
	Pre-Accd Action: MAKING LEFT TURN				
	Apparent Factors: UNKNOWN, UNKNOWN				
Veh :1	CAR/VAN/PICKUP	Registered Weight: 3715	State of Registration: NY		
	Num of Occupants: 2	Driver's Age: 51	Sex: F	Citation Issued: N	
	Direction of Travel: UNKNOWN	Public Property Damage: N		School Bus Involved: N	
	Pre-Accd Action: STOPPED IN TRAFFIC				
	Apparent Factors: UNKNOWN, UNKNOWN				

Accident Location Information System (ALIS)

Date: 11/17/10 12:22

Accident Verbal Description Report

Page: 20

5926 VDR US Rt 9W from I 84 Ex 10 E bound Ramps to Ulster County border**Data in this report covers the period Jun 30, 2005 - Jun 30, 2010****Complete Accident data from NYS DMV is only available thru 6/30/2010**County: Orange Muni: Newburgh(T) Ref. Marker: 9W83023001 Street: Route 9W
AT INTERSECTION WITH ON-OFF RMP 84I

12/23/2006 Sat 17:11 PM Persons Killed: 0 Persons Injured: 2 Extent of Injuries: CC **Case: 2006-32065228**
 Accident Class: PROPERTY DAMAGE AND INJURY Police Agency: Num of Veh: 2
 Type Of Accident: COLLISION WITH MOTOR VEHICLE Traffic Control: TRAFFIC SIGNAL
 Manner of Collision: RIGHT ANGLE Weather: CLEAR
 Road Surface Condition: DRY Road Char.: STRAIGHT/ GRADE Light Condition: DARK-ROAD UNLIGHTED
 Loc. of Ped/Bicycle: NOT APPLICABLE Action of Ped/Bicycle: NOT APPLICABLE

Veh :1 CAR/VAN/PICKUP Registered Weight: 3360 State of Registration: NY
 Num of Occupants: 1 Driver's Age: 25 Sex: M Citation Issued: N
 Direction of Travel: EAST Public Property Damage: N School Bus Involved: N
 Pre-Accd Action: GOING STRAIGHT AHEAD
 Apparent Factors: UNKNOWN, UNKNOWN

Veh :2 CAR/VAN/PICKUP Registered Weight: 3053 State of Registration: NY
 Num of Occupants: 1 Driver's Age: 33 Sex: F Citation Issued: N
 Direction of Travel: SOUTH Public Property Damage: N School Bus Involved: N
 Pre-Accd Action: GOING STRAIGHT AHEAD
 Apparent Factors: TRAFFIC CONTROL DEVICES DISREGARDED, UNKNOWN

County: Orange Muni: Newburgh(T) Ref. Marker: 9W83023002 Street: Route 9W
AT INTERSECTION WITH JCT NY 32 END OVLP

7/27/2006 Thu 15:11 PM Persons Killed: 0 Persons Injured: 1 Extent of Injuries: C **Case: 2006-31868002**
 Accident Class: PROPERTY DAMAGE AND INJURY Police Agency: Num of Veh: 4
 Type Of Accident: COLLISION WITH MOTOR VEHICLE Traffic Control: TRAFFIC SIGNAL
 Manner of Collision: OTHER Weather: CLEAR
 Road Surface Condition: DRY Road Char.: STRAIGHT AND LEVEL Light Condition: DAYLIGHT
 Loc. of Ped/Bicycle: NOT APPLICABLE Action of Ped/Bicycle: NOT APPLICABLE

Veh :2 TRUCK Registered Weight: 12000 State of Registration: NY
 Num of Occupants: 2 Driver's Age: 20 Sex: M Citation Issued: N
 Direction of Travel: SOUTH Public Property Damage: N School Bus Involved: N
 Pre-Accd Action: GOING STRAIGHT AHEAD
 Apparent Factors: UNKNOWN, NOT APPLICABLE

Veh :1 CAR/VAN/PICKUP Registered Weight: 3051 State of Registration: NY

Accident Location Information System (ALIS)

Date: 11/17/10 12:22

Accident Verbal Description Report

Page: 21

5926 VDR US Rt 9W from I 84 Ex 10 E bound Ramps to Ulster County border**Data in this report covers the period Jun 30, 2005 - Jun 30, 2010****Complete Accident data from NYS DMV is only available thru 6/30/2010**

County: Orange Muni: Newburgh(T) Ref. Marker: 9W83023002 Street: Route 9W

***** CONTINUED

Veh :3 CAR/VAN/PICKUP Registered Weight: 3952 State of Registration: NY
 Num of Occupants: 1 Driver's Age: Sex: Citation Issued:
 Direction of Travel: NORTH Public Property Damage: N School Bus Involved: N
 Pre-Accd Action: STOPPED IN TRAFFIC
 Apparent Factors: NOT APPLICABLE, UNKNOWN

County: Orange Muni: Newburgh(T) Ref. Marker: 9W83023012 Street: Route 9W

AT INTERSECTION WITH Fostertown Rd

11/24/2006 Fri 09:11 AM Persons Killed: 0 Persons Injured: 0 Extent of Injuries: **Case: 2006-31998293**
 Accident Class: PROPERTY DAMAGE Police Agency: Num of Veh: 2
 Type Of Accident: COLLISION WITH MOTOR VEHICLE Traffic Control: TRAFFIC SIGNAL
 Manner of Collision: RIGHT ANGLE Weather: CLEAR
 Road Surface Condition: DRY Road Char.: STRAIGHT/ GRADE Light Condition: DAYLIGHT
 Loc. of Ped/Bicycle: NOT APPLICABLE Action of Ped/Bicycle: NOT APPLICABLE

Veh :1 CAR/VAN/PICKUP Registered Weight: 2542 State of Registration: NY
 Num of Occupants: 1 Driver's Age: 65 Sex: F Citation Issued: N
 Direction of Travel: WEST Public Property Damage: N School Bus Involved: N
 Pre-Accd Action: GOING STRAIGHT AHEAD
 Apparent Factors: UNKNOWN, UNKNOWN

Veh :2 CAR/VAN/PICKUP Registered Weight: 3182 State of Registration: NY
 Num of Occupants: 1 Driver's Age: 54 Sex: F Citation Issued: Y
 Direction of Travel: SOUTH Public Property Damage: N School Bus Involved: N
 Pre-Accd Action: MAKING RIGHT TURN ON RED
 Apparent Factors: FAILURE TO YIELD RIGHT OF WAY, TRAFFIC CONTROL DEVICES DISREGARDED

County: Orange Muni: Newburgh(T) Ref. Marker: 9W83023009 Street: Route 9W

AT INTERSECTION WITH Lester Rd

8/15/2006 Tue 15:11 PM Persons Killed: 0 Persons Injured: 0 Extent of Injuries: **Case: 2006-31887275**
 Accident Class: PROPERTY DAMAGE Police Agency: Num of Veh: 2
 Type Of Accident: COLLISION WITH MOTOR VEHICLE Traffic Control: TRAFFIC SIGNAL
 Manner of Collision: REAR END Weather: CLEAR
 Road Surface Condition: DRY Road Char.: STRAIGHT AT HILLCREST Light Condition: DAYLIGHT
 Loc. of Ped/Bicycle: NOT APPLICABLE Action of Ped/Bicycle: NOT APPLICABLE

Veh :2	CAR/VAN/PICKUP	Registered Weight: 3516	State of Registration: NY
	Num of Occupants: 4	Driver's Age: 66	Sex: F Citation Issued: N
	Direction of Travel: NORTH	Public Property Damage: N	School Bus Involved: N
	Pre-Accd Action: GOING STRAIGHT AHEAD		
	Apparent Factors: DRIVER INATTENTION, FOLLOWING TOO CLOSELY		
Veh :1	CAR/VAN/PICKUP	Registered Weight: 2572	State of Registration: NY
	Num of Occupants: 1	Driver's Age: 42	Sex: M Citation Issued: N
	Direction of Travel: NORTH	Public Property Damage: N	School Bus Involved: N
	Pre-Accd Action: STOPPED IN TRAFFIC		
	Apparent Factors: UNKNOWN, UNKNOWN		

Accident Location Information System (ALIS)

Date: 11/17/10 12:22

Accident Verbal Description Report

Page: 22

5926 VDR US Rt 9W from I 84 Ex 10 E bound Ramps to Ulster County border**Data in this report covers the period Jun 30, 2005 - Jun 30, 2010****Complete Accident data from NYS DMV is only available thru 6/30/2010**County: Orange Muni: Newburgh(T) Ref. Marker: 9W83023002 Street: Route 9W
AT INTERSECTION WITH OFF RMP 84I

2/26/2007 Mon 10:11 AM Persons Killed: 0 Persons Injured: 0 Extent of Injuries: **Case: 2007-32097313**
 Accident Class: PROPERTY DAMAGE Police Agency: Num of Veh: 2
 Type Of Accident: COLLISION WITH MOTOR VEHICLE Traffic Control: TRAFFIC SIGNAL
 Manner of Collision: REAR END Weather: SNOW
 Road Surface Condition: SNOW/ICE Road Char.: STRAIGHT AND LEVEL Light Condition: DAYLIGHT
 Loc. of Ped/Bicycle: NOT APPLICABLE Action of Ped/Bicycle: NOT APPLICABLE

Veh :1 CAR/VAN/PICKUP Registered Weight: 3628 State of Registration: NY
 Num of Occupants: 1 Driver's Age: 48 Sex: M Citation Issued: Y
 Direction of Travel: SOUTH Public Property Damage: N School Bus Involved: N
 Pre-Accd Action: BACKING
 Apparent Factors: BACKING UNSAFELY, ANIMAL'S ACTION

Veh :2 CAR/VAN/PICKUP Registered Weight: 2878 State of Registration: NY
 Num of Occupants: 1 Driver's Age: 40 Sex: F Citation Issued: N
 Direction of Travel: SOUTH Public Property Damage: N School Bus Involved: N
 Pre-Accd Action: STOPPED IN TRAFFIC
 Apparent Factors: NOT APPLICABLE, NOT APPLICABLE

County: Orange Muni: Newburgh(T) Ref. Marker: 9W83023038 Street: Route 9W
AT INTERSECTION WITH Morris Dr

2/28/2007 Wed 08:11 AM Persons Killed: 0 Persons Injured: 1 Extent of Injuries: C **Case: 2007-32126331**
 Accident Class: PROPERTY DAMAGE AND INJURY Police Agency: Num of Veh: 3
 Type Of Accident: COLLISION WITH MOTOR VEHICLE Traffic Control: NO PASSING ZONE
 Manner of Collision: OTHER Weather: CLEAR
 Road Surface Condition: DRY Road Char.: STRAIGHT AND LEVEL Light Condition: DAYLIGHT
 Loc. of Ped/Bicycle: NOT APPLICABLE Action of Ped/Bicycle: NOT APPLICABLE

Veh :1 CAR/VAN/PICKUP Registered Weight: State of Registration: CT
 Num of Occupants: 1 Driver's Age: 38 Sex: F Citation Issued: Y
 Direction of Travel: NORTH Public Property Damage: N School Bus Involved: N
 Pre-Accd Action: GOING STRAIGHT AHEAD
 Apparent Factors: PASSING OR LANE USAGE IMPROPERLY, FOLLOWING TOO CLOSELY

Veh :2 CAR/VAN/PICKUP Registered Weight: 3623 State of Registration: NY

Num of Occupants: 1
Direction of Travel: NORTH
Pre-Accd Action: MAKING RIGHT TURN
Apparent Factors: UNKNOWN, UNKNOWN

Driver's Age: 23
Public Property Damage: N

Sex: M
Citation Issued: N
School Bus Involved: N

Veh :3
CAR/VAN/PICKUP
Num of Occupants: 1
Direction of Travel: WEST
Pre-Accd Action: STOPPED IN TRAFFIC
Apparent Factors: UNKNOWN, UNKNOWN

Registered Weight: 3131
Driver's Age: 28
Public Property Damage: N

State of Registration: NY
Sex: F
Citation Issued: N
School Bus Involved: N

Accident Location Information System (ALIS)

Date: 11/17/10 12:22

Accident Verbal Description Report

Page: 23

5926 VDR US Rt 9W from I 84 Ex 10 E bound Ramps to Ulster County border**Data in this report covers the period Jun 30, 2005 - Jun 30, 2010****Complete Accident data from NYS DMV is only available thru 6/30/2010**

County: Orange Muni: Newburgh(T) Ref. Marker: 9W83023007 Street: Route 9W

AT INTERSECTION WITH Chestnut Ln

3/15/2007 Thu 15:11 PM Persons Killed: 0 Persons Injured: 2 Extent of Injuries: CC **Case: 2007-32140611**
 Accident Class: PROPERTY DAMAGE AND INJURY Police Agency: Num of Veh: 2
 Type Of Accident: COLLISION WITH MOTOR VEHICLE Traffic Control: TRAFFIC SIGNAL
 Manner of Collision: UNKNOWN Weather: CLOUDY
 Road Surface Condition: WET Road Char.: STRAIGHT AND LEVEL Light Condition: DAYLIGHT
 Loc. of Ped/Bicycle: NOT APPLICABLE Action of Ped/Bicycle: NOT APPLICABLE

Veh :1 CAR/VAN/PICKUP Registered Weight: 3950 State of Registration: NY
 Num of Occupants: 1 Driver's Age: 36 Sex: F Citation Issued: N
 Direction of Travel: EAST Public Property Damage: N School Bus Involved: N
 Pre-Accd Action: GOING STRAIGHT AHEAD
 Apparent Factors: TRAFFIC CONTROL DEVICES DISREGARDED, NOT APPLICABLE

Veh :2 CAR/VAN/PICKUP Registered Weight: 3212 State of Registration: NY
 Num of Occupants: 1 Driver's Age: 46 Sex: F Citation Issued: N
 Direction of Travel: NORTH Public Property Damage: Y School Bus Involved: N
 Pre-Accd Action: GOING STRAIGHT AHEAD
 Apparent Factors: NOT APPLICABLE, NOT APPLICABLE

County: Orange Muni: Newburgh(T) Ref. Marker: 9W83023038 Street: Route 9W

AT INTERSECTION WITH Morris Dr

3/23/2007 Fri 13:11 PM Persons Killed: 0 Persons Injured: 0 Extent of Injuries: **Case: 2007-32144206**
 Accident Class: PROPERTY DAMAGE Police Agency: Num of Veh: 2
 Type Of Accident: COLLISION WITH MOTOR VEHICLE Traffic Control: NO PASSING ZONE
 Manner of Collision: UNKNOWN Weather: CLOUDY
 Road Surface Condition: WET Road Char.: STRAIGHT AND LEVEL Light Condition: DAYLIGHT
 Loc. of Ped/Bicycle: NOT APPLICABLE Action of Ped/Bicycle: NOT APPLICABLE

Veh :1 CAR/VAN/PICKUP Registered Weight: 2952 State of Registration: NY
 Num of Occupants: 2 Driver's Age: 24 Sex: F Citation Issued: N
 Direction of Travel: SOUTH Public Property Damage: N School Bus Involved: N
 Pre-Accd Action: OTHER
 Apparent Factors: UNKNOWN, VIEW OBSTRUCTED/LIMITED

Veh :2 CAR/VAN/PICKUP Registered Weight: 3030 State of Registration: NY

Num of Occupants: 1

Driver's Age: 83

Sex: F

Citation Issued: N

Direction of Travel: WEST

Public Property Damage: N

School Bus Involved: N

Pre-Accd Action: MAKING LEFT TURN

Apparent Factors: VIEW OBSTRUCTED/LIMITED, UNKNOWN

County: Orange Muni: Newburgh(T) Ref. Marker: 9W83023001 Street: Route 9W
AT INTERSECTION WITH ON-OFF RMP 84I

3/19/2007

Mon 15:11 PM

Persons Killed: 0

Persons Injured: 0

Extent of Injuries:

Case: 2007-32139557

Accident Class: PROPERTY DAMAGE

Police Agency:

Num of Veh: 2

Type Of Accident: COLLISION WITH MOTOR VEHICLE

Traffic Control: TRAFFIC SIGNAL

Manner of Collision: OVERTAKING

Weather: CLEAR

Road Surface Condition: DRY

Road Char.: STRAIGHT AND LEVEL

Light Condition: DAYLIGHT

Loc. of Ped/Bicycle: NOT APPLICABLE

Action of Ped/Bicycle: NOT APPLICABLE

Accident Location Information System (ALIS)

Date: 11/17/10 12:22

Accident Verbal Description Report

Page: 24

5926 VDR US Rt 9W from I 84 Ex 10 E bound Ramps to Ulster County border**Data in this report covers the period Jun 30, 2005 - Jun 30, 2010****Complete Accident data from NYS DMV is only available thru 6/30/2010**

County: Orange Muni: Newburgh(T) Ref. Marker: 9W83023001 Street: Route 9W

***** CONTINUED

Veh :2 TRUCK Registered Weight: State of Registration: UT
 Num of Occupants: 1 Driver's Age: 27 Sex: M Citation Issued: N
 Direction of Travel: EAST Public Property Damage: N School Bus Involved: N
 Pre-Accd Action: SLOWED OR STOPPING
 Apparent Factors: DRIVER INEXPERIENCE, NOT APPLICABLE

Veh :1 CAR/VAN/PICKUP Registered Weight: 3651 State of Registration: NY
 Num of Occupants: 1 Driver's Age: 82 Sex: M Citation Issued: N
 Direction of Travel: EAST Public Property Damage: N School Bus Involved: N
 Pre-Accd Action: STOPPED IN TRAFFIC
 Apparent Factors: NOT APPLICABLE, NOT APPLICABLE

County: Orange Muni: Newburgh(T) Ref. Marker: 9W83023036 Street: Route 9W

AT INTERSECTION WITH Oak St

10/27/2006 Fri 17:11 PM Persons Killed: 0 Persons Injured: 0 Extent of Injuries: **Case: 2006-31963251**
 Accident Class: PROPERTY DAMAGE Police Agency: Num of Veh: 2
 Type Of Accident: COLLISION WITH MOTOR VEHICLE Traffic Control: NONE
 Manner of Collision: REAR END Weather: CLEAR
 Road Surface Condition: DRY Road Char.: STRAIGHT AND LEVEL Light Condition: DUSK
 Loc. of Ped/Bicycle: NOT APPLICABLE Action of Ped/Bicycle: NOT APPLICABLE

Veh :1 CAR/VAN/PICKUP Registered Weight: 2982 State of Registration: NY
 Num of Occupants: 1 Driver's Age: 39 Sex: M Citation Issued: N
 Direction of Travel: SOUTH Public Property Damage: N School Bus Involved: N
 Pre-Accd Action: STOPPED IN TRAFFIC
 Apparent Factors: UNKNOWN, UNKNOWN

Veh :2 CAR/VAN/PICKUP Registered Weight: 2648 State of Registration: NY
 Num of Occupants: 1 Driver's Age: 21 Sex: F Citation Issued: N
 Direction of Travel: SOUTH Public Property Damage: N School Bus Involved: N
 Pre-Accd Action: GOING STRAIGHT AHEAD
 Apparent Factors: DRIVER INATTENTION, UNKNOWN

County: Orange Muni: Newburgh(T) Ref. Marker: 9W83023002 Street: Route 9W

AT INTERSECTION WITH OFF RMP 84I

3/18/2007	Sun 17:11 PM	Persons Killed: 0	Persons Injured: 0	Extent of Injuries:	Case: 2007-32140115
	Accident Class: PROPERTY DAMAGE			Police Agency:	Num of Veh: 3
	Type Of Accident: COLLISION WITH MOTOR VEHICLE			Traffic Control: TRAFFIC SIGNAL	
	Manner of Collision: OTHER			Weather: CLEAR	
	Road Surface Condition: DRY	Road Char.: STRAIGHT AND LEVEL		Light Condition: DAYLIGHT	
	Loc. of Ped/Bicycle: NOT APPLICABLE		Action of Ped/Bicycle: NOT APPLICABLE		
Veh :2	TRUCK	Registered Weight:		State of Registration: TN	
	Num of Occupants: 1		Driver's Age: 39	Sex: M	Citation Issued: N
	Direction of Travel: NORTH		Public Property Damage: N		School Bus Involved: N
	Pre-Accd Action: MAKING LEFT TURN				
	Apparent Factors: OVERSIZED VEHICLE, UNKNOWN				

Accident Location Information System (ALIS)

Date: 11/17/10 12:22

Accident Verbal Description Report

Page: 25

5926 VDR US Rt 9W from I 84 Ex 10 E bound Ramps to Ulster County border**Data in this report covers the period Jun 30, 2005 - Jun 30, 2010****Complete Accident data from NYS DMV is only available thru 6/30/2010**

County: Orange Muni: Newburgh(T) Ref. Marker: 9W83023002 Street: Route 9W

***** CONTINUED

Veh :3 CAR/VAN/PICKUP Registered Weight: 2596 State of Registration: NY
 Num of Occupants: 2 Driver's Age: 51 Sex: F Citation Issued: N
 Direction of Travel: SOUTH Public Property Damage: N School Bus Involved: N
 Pre-Accd Action: STOPPED IN TRAFFIC
 Apparent Factors: NOT APPLICABLE, UNKNOWN

Veh :1 CAR/VAN/PICKUP Registered Weight: 3418 State of Registration: NY
 Num of Occupants: 2 Driver's Age: 71 Sex: M Citation Issued: N
 Direction of Travel: NORTH Public Property Damage: N School Bus Involved: N
 Pre-Accd Action: MAKING LEFT TURN
 Apparent Factors: UNKNOWN, NOT APPLICABLE

County: Orange Muni: Newburgh(T) Ref. Marker: 9W83023002 Street: Route 9W

AT INTERSECTION WITH JCT NY 32 END OVLP

2/9/2007 Fri 11:11 AM Persons Killed: 0 Persons Injured: 0 Extent of Injuries: **Case: 2007-32095707**
 Accident Class: PROPERTY DAMAGE Police Agency: Num of Veh: 2
 Type Of Accident: COLLISION WITH MOTOR VEHICLE Traffic Control: TRAFFIC SIGNAL
 Manner of Collision: UNKNOWN Weather: CLEAR
 Road Surface Condition: DRY Road Char.: STRAIGHT/ GRADE Light Condition: DAYLIGHT
 Loc. of Ped/Bicycle: NOT APPLICABLE Action of Ped/Bicycle: NOT APPLICABLE

Veh :1 OTHER Registered Weight: State of Registration: MA
 Num of Occupants: 1 Driver's Age: 49 Sex: M Citation Issued: N
 Direction of Travel: SOUTH Public Property Damage: N School Bus Involved: N
 Pre-Accd Action: MAKING RIGHT TURN
 Apparent Factors: UNKNOWN, UNKNOWN

Veh :2 CAR/VAN/PICKUP Registered Weight: 3489 State of Registration: NY
 Num of Occupants: 1 Driver's Age: 48 Sex: M Citation Issued: N
 Direction of Travel: SOUTH Public Property Damage: N School Bus Involved: N
 Pre-Accd Action: MAKING RIGHT TURN
 Apparent Factors: UNKNOWN, UNKNOWN

County: Orange Muni: Newburgh(T) Ref. Marker: 9W83023050 Street: Route 9W

AT INTERSECTION WITH Conway Rd

3/27/2007 Tue 15:11 PM Persons Killed: 0 Persons Injured: 2 Extent of Injuries: BC **Case: 2007-32145200**
 Accident Class: PROPERTY DAMAGE AND INJURY Police Agency: Num of Veh: 2
 Type Of Accident: COLLISION WITH MOTOR VEHICLE Traffic Control: NONE
 Manner of Collision: REAR END Weather: CLEAR
 Road Surface Condition: DRY Road Char.: STRAIGHT AND LEVEL Light Condition: DAYLIGHT
 Loc. of Ped/Bicycle: NOT APPLICABLE Action of Ped/Bicycle: NOT APPLICABLE

Veh :2 CAR/VAN/PICKUP Registered Weight: 3080 State of Registration: NY
 Num of Occupants: 1 Driver's Age: 53 Sex: F Citation Issued: N
 Direction of Travel: NORTH Public Property Damage: N School Bus Involved: N
 Pre-Accd Action: STOPPED IN TRAFFIC
 Apparent Factors: NOT APPLICABLE, NOT APPLICABLE

Accident Location Information System (ALIS)

Date: 11/17/10 12:22

Accident Verbal Description Report

Page: 26

5926 VDR US Rt 9W from I 84 Ex 10 E bound Ramps to Ulster County border**Data in this report covers the period Jun 30, 2005 - Jun 30, 2010****Complete Accident data from NYS DMV is only available thru 6/30/2010**

County: Orange Muni: Newburgh(T) Ref. Marker: 9W83023050 Street: Route 9W

***** CONTINUED

Veh :1 CAR/VAN/PICKUP Registered Weight: 2315 State of Registration: NY
 Num of Occupants: 1 Driver's Age: 19 Sex: F Citation Issued: N
 Direction of Travel: NORTH Public Property Damage: N School Bus Involved: N
 Pre-Accd Action: GOING STRAIGHT AHEAD
 Apparent Factors: FOLLOWING TOO CLOSELY, NOT APPLICABLE

County: Orange Muni: Newburgh(T) Ref. Marker: 9W83023001 Street: Route 9W

AT INTERSECTION WITH ON-OFF RMP 84I

2/7/2007 Wed Persons Killed: 0 Persons Injured: 1 Extent of Injuries: C **Case: 2007-32127742**
 Accident Class: PROPERTY DAMAGE AND INJURY Police Agency: Num of Veh: 2
 Type Of Accident: COLLISION WITH MOTOR VEHICLE Traffic Control: UNKNOWN
 Manner of Collision: REAR END Weather: CLEAR
 Road Surface Condition: DRY Road Char.: CURVE AND LEVEL Light Condition: DAYLIGHT
 Loc. of Ped/Bicycle: NOT APPLICABLE Action of Ped/Bicycle: NOT APPLICABLE

Veh :1 CAR/VAN/PICKUP Registered Weight: 4735 State of Registration: NY
 Num of Occupants: 1 Driver's Age: 29 Sex: F Citation Issued: N
 Direction of Travel: NORTH Public Property Damage: N School Bus Involved: N
 Pre-Accd Action: UNKNOWN
 Apparent Factors: UNKNOWN, UNKNOWN

Veh :2 CAR/VAN/PICKUP Registered Weight: 5479 State of Registration: NY
 Num of Occupants: 2 Driver's Age: 40 Sex: M Citation Issued: N
 Direction of Travel: NORTH Public Property Damage: N School Bus Involved: N
 Pre-Accd Action: UNKNOWN
 Apparent Factors: UNKNOWN, UNKNOWN

County: Orange Muni: Newburgh(T) Ref. Marker: 9W83023025 Street: Route 9W

AT INTERSECTION WITH Devito Dr

2/11/2007 Sun 12:11 PM Persons Killed: 0 Persons Injured: 0 Extent of Injuries: **Case: 2007-32126004**
 Accident Class: PROPERTY DAMAGE Police Agency: Num of Veh: 3
 Type Of Accident: COLLISION WITH MOTOR VEHICLE Traffic Control: NO PASSING ZONE
 Manner of Collision: OTHER Weather: CLEAR
 Road Surface Condition: DRY Road Char.: STRAIGHT AND LEVEL Light Condition: DAYLIGHT
 Loc. of Ped/Bicycle: NOT APPLICABLE Action of Ped/Bicycle: NOT APPLICABLE

Veh :1	CAR/VAN/PICKUP	Registered Weight: 4201	State of Registration: NY
	Num of Occupants: 1	Driver's Age: 24	Sex: M Citation Issued: Y
	Direction of Travel: NORTH	Public Property Damage: N	School Bus Involved: N
	Pre-Accd Action: GOING STRAIGHT AHEAD		
	Apparent Factors: FOLLOWING TOO CLOSELY, FAILURE TO KEEP RIGHT		
Veh :2	CAR/VAN/PICKUP	Registered Weight: 3360	State of Registration: NY
	Num of Occupants: 2	Driver's Age: 54	Sex: M Citation Issued: N
	Direction of Travel: NORTH	Public Property Damage: N	School Bus Involved: N
	Pre-Accd Action: STOPPED IN TRAFFIC		
	Apparent Factors: NOT APPLICABLE, UNKNOWN		

Accident Location Information System (ALIS)

Date: 11/17/10 12:22

Accident Verbal Description Report

Page: 27

5926 VDR US Rt 9W from I 84 Ex 10 E bound Ramps to Ulster County border**Data in this report covers the period Jun 30, 2005 - Jun 30, 2010****Complete Accident data from NYS DMV is only available thru 6/30/2010**

County: Orange Muni: Newburgh(T) Ref. Marker: 9W83023025 Street: Route 9W

***** CONTINUED

Veh :3 CAR/VAN/PICKUP Registered Weight: 3992 State of Registration: NY
 Num of Occupants: 3 Driver's Age: 21 Sex: F Citation Issued: N
 Direction of Travel: EAST Public Property Damage: N School Bus Involved: N
 Pre-Accd Action: STOPPED IN TRAFFIC
 Apparent Factors: NOT APPLICABLE, UNKNOWN

County: Orange Muni: Newburgh(T) Ref. Marker: 9W83023001 Street: Route 9W

AT INTERSECTION WITH ON-OFF RMP 84I

5/31/2007 Thu 11:11 AM Persons Killed: 0 Persons Injured: 0 Extent of Injuries: **Case: 2007-32209158**
 Accident Class: PROPERTY DAMAGE Police Agency: Num of Veh: 2
 Type Of Accident: COLLISION WITH MOTOR VEHICLE Traffic Control: TRAFFIC SIGNAL Weather: CLEAR
 Manner of Collision: LEFT TURN (WITH OTHER CAR) Light Condition: DAYLIGHT
 Road Surface Condition: DRY Road Char.: STRAIGHT AND LEVEL Action of Ped/Bicycle: NOT APPLICABLE
 Loc. of Ped/Bicycle: NOT APPLICABLE

Veh :2 TRUCK Registered Weight: 80000 State of Registration: NY
 Num of Occupants: 1 Driver's Age: 39 Sex: M Citation Issued: N
 Direction of Travel: WEST Public Property Damage: N School Bus Involved: N
 Pre-Accd Action: MAKING LEFT TURN
 Apparent Factors: NOT APPLICABLE, UNKNOWN

Veh :1 CAR/VAN/PICKUP Registered Weight: 3477 State of Registration: NY
 Num of Occupants: 2 Driver's Age: 47 Sex: F Citation Issued: N
 Direction of Travel: WEST Public Property Damage: N School Bus Involved: N
 Pre-Accd Action: MAKING LEFT TURN
 Apparent Factors: UNKNOWN, PASSING OR LANE USAGE IMPROPERLY

County: Orange Muni: Newburgh(T) Ref. Marker: 9W83023002 Street: Route 9W

AT INTERSECTION WITH JCT NY 32 END OVLP

3/23/2007 Fri 16:11 PM Persons Killed: 0 Persons Injured: 0 Extent of Injuries: **Case: 2007-32144204**
 Accident Class: PROPERTY DAMAGE Police Agency: Num of Veh: 2
 Type Of Accident: COLLISION WITH MOTOR VEHICLE Traffic Control: TRAFFIC SIGNAL Weather: CLEAR
 Manner of Collision: UNKNOWN Light Condition: DAYLIGHT
 Road Surface Condition: DRY Road Char.: STRAIGHT AND LEVEL Action of Ped/Bicycle: NOT APPLICABLE
 Loc. of Ped/Bicycle: NOT APPLICABLE

Veh :2	CAR/VAN/PICKUP	Registered Weight: 2609	State of Registration: NY
	Num of Occupants: 1	Driver's Age: 26	Sex: F Citation Issued: N
	Direction of Travel: SOUTH	Public Property Damage: N	School Bus Involved: N
	Pre-Accd Action: GOING STRAIGHT AHEAD		
	Apparent Factors: UNKNOWN, UNKNOWN		
Veh :1	CAR/VAN/PICKUP	Registered Weight: 3825	State of Registration: NY
	Num of Occupants: 1	Driver's Age: 53	Sex: M Citation Issued: N
	Direction of Travel: SOUTH	Public Property Damage: N	School Bus Involved: N
	Pre-Accd Action: SLOWED OR STOPPING		
	Apparent Factors: UNKNOWN, UNKNOWN		

Accident Location Information System (ALIS)

Date: 11/17/10 12:22

Accident Verbal Description Report

Page: 28

5926 VDR US Rt 9W from I 84 Ex 10 E bound Ramps to Ulster County border**Data in this report covers the period Jun 30, 2005 - Jun 30, 2010****Complete Accident data from NYS DMV is only available thru 6/30/2010**County: Orange Muni: Newburgh(T) Ref. Marker: 9W83023001 Street: Route 9W
AT INTERSECTION WITH ON-OFF RMP 84I

1/15/2007 Mon 08:11 AM Persons Killed: 0 Persons Injured: 0 Extent of Injuries: **Case: 2007-32077207**
 Accident Class: PROPERTY DAMAGE Police Agency: Num of Veh: 2
 Type Of Accident: COLLISION WITH MOTOR VEHICLE Traffic Control: STOP SIGN
 Manner of Collision: REAR END Weather: RAIN
 Road Surface Condition: WET Road Char.: CURVE AND LEVEL Light Condition: DAYLIGHT
 Loc. of Ped/Bicycle: NOT APPLICABLE Action of Ped/Bicycle: NOT APPLICABLE

Veh :1 CAR/VAN/PICKUP Registered Weight: 3542 State of Registration: NY
 Num of Occupants: 1 Driver's Age: 57 Sex: F Citation Issued: N
 Direction of Travel: NORTH Public Property Damage: N School Bus Involved: N
 Pre-Accd Action: STOPPED IN TRAFFIC
 Apparent Factors: UNKNOWN, UNKNOWN

Veh :2 CAR/VAN/PICKUP Registered Weight: 5452 State of Registration: NY
 Num of Occupants: 1 Driver's Age: 44 Sex: M Citation Issued: N
 Direction of Travel: NORTH Public Property Damage: N School Bus Involved: N
 Pre-Accd Action: SLOWED OR STOPPING
 Apparent Factors: FOLLOWING TOO CLOSELY, UNKNOWN

County: Orange Muni: Newburgh(T) Ref. Marker: 9W83023042 Street: Route 9W
AT INTERSECTION WITH Old Post Rd

1/14/2007 Sun 11:11 AM Persons Killed: 0 Persons Injured: 0 Extent of Injuries: **Case: 2007-32077206**
 Accident Class: PROPERTY DAMAGE Police Agency: Num of Veh: 2
 Type Of Accident: COLLISION WITH MOTOR VEHICLE Traffic Control: NONE
 Manner of Collision: REAR END Weather: CLOUDY
 Road Surface Condition: WET Road Char.: STRAIGHT AND LEVEL Light Condition: DAYLIGHT
 Loc. of Ped/Bicycle: NOT APPLICABLE Action of Ped/Bicycle: NOT APPLICABLE

Veh :2 CAR/VAN/PICKUP Registered Weight: 4700 State of Registration: NY
 Num of Occupants: 1 Driver's Age: 44 Sex: M Citation Issued: N
 Direction of Travel: SOUTH Public Property Damage: N School Bus Involved: N
 Pre-Accd Action: MAKING LEFT TURN
 Apparent Factors: UNKNOWN, UNKNOWN

Veh :1 CAR/VAN/PICKUP Registered Weight: 2828 State of Registration: NY

Num of Occupants: 1

Driver's Age: 21

Sex: F

Citation Issued: N

Direction of Travel: SOUTH

Public Property Damage: N

School Bus Involved: N

Pre-Accd Action: GOING STRAIGHT AHEAD

Apparent Factors: FOLLOWING TOO CLOSELY, DRIVER INATTENTION

County: Orange Muni: Newburgh(T) Ref. Marker: 9W83023031 Street: Route 9W

AT INTERSECTION WITH Lattintown Rd

3/13/2007

Tue 17:11 PM

Persons Killed: 0

Persons Injured: 0

Extent of Injuries:

Case: 2007-32129696

Accident Class: PROPERTY DAMAGE

Police Agency:

Num of Veh: 2

Type Of Accident: COLLISION WITH MOTOR VEHICLE

Traffic Control: NONE

Manner of Collision: REAR END

Weather: CLEAR

Road Surface Condition: DRY

Road Char.: STRAIGHT AND LEVEL

Light Condition: DAYLIGHT

Loc. of Ped/Bicycle: NOT APPLICABLE

Action of Ped/Bicycle: NOT APPLICABLE

Accident Location Information System (ALIS)

Date: 11/17/10 12:22

Accident Verbal Description Report

Page: 25

5926 VDR US Rt 9W from I 84 Ex 10 E bound Ramps to Ulster County border**Data in this report covers the period Jun 30, 2005 - Jun 30, 2010****Complete Accident data from NYS DMV is only available thru 6/30/2010**

County: Orange Muni: Newburgh(T) Ref. Marker: 9W83023031 Street: Route 9W

***** CONTINUED

Veh :2 CAR/VAN/PICKUP Registered Weight: 3206 State of Registration: NY
 Num of Occupants: 1 Driver's Age: 44 Sex: M Citation Issued: N
 Direction of Travel: NORTH Public Property Damage: N School Bus Involved: N
 Pre-Accd Action: GOING STRAIGHT AHEAD
 Apparent Factors: UNKNOWN, FOLLOWING TOO CLOSELY

Veh :1 CAR/VAN/PICKUP Registered Weight: 2498 State of Registration: NY
 Num of Occupants: 1 Driver's Age: 23 Sex: M Citation Issued: N
 Direction of Travel: NORTH Public Property Damage: N School Bus Involved: N
 Pre-Accd Action: SLOWED OR STOPPING
 Apparent Factors: UNKNOWN, UNKNOWN

County: Orange Muni: Newburgh(T) Ref. Marker: 9W83023001 Street: Route 9W

AT INTERSECTION WITH ON-OFF RMP 84I

3/28/2007 Wed 12:11 PM Persons Killed: 0 Persons Injured: 0 Extent of Injuries: **Case: 2007-32152377**
 Accident Class: PROPERTY DAMAGE Police Agency: Num of Veh: 2
 Type Of Accident: COLLISION WITH MOTOR VEHICLE Traffic Control: TRAFFIC SIGNAL
 Manner of Collision: REAR END Weather: CLEAR
 Road Surface Condition: DRY Road Char.: STRAIGHT AND LEVEL Light Condition: DAYLIGHT
 Loc. of Ped/Bicycle: NOT APPLICABLE Action of Ped/Bicycle: NOT APPLICABLE

Veh :1 CAR/VAN/PICKUP Registered Weight: 4222 State of Registration: NY
 Num of Occupants: 1 Driver's Age: 51 Sex: M Citation Issued: N
 Direction of Travel: EAST Public Property Damage: N School Bus Involved: N
 Pre-Accd Action: STOPPED IN TRAFFIC
 Apparent Factors: NOT APPLICABLE, UNKNOWN

Veh :2 CAR/VAN/PICKUP Registered Weight: 2566 State of Registration: NY
 Num of Occupants: 1 Driver's Age: 18 Sex: F Citation Issued: N
 Direction of Travel: EAST Public Property Damage: N School Bus Involved: N
 Pre-Accd Action: SLOWED OR STOPPING
 Apparent Factors: FOLLOWING TOO CLOSELY, UNKNOWN

County: Orange Muni: Newburgh(T) Ref. Marker: 9W83023001 Street: Route 9W

AT INTERSECTION WITH ON-OFF RMP 84I

6/1/2007 Fri 08:11 AM Persons Killed: 0 Persons Injured: 0 Extent of Injuries: **Case: 2007-32219206**
 Accident Class: PROPERTY DAMAGE Police Agency: Num of Veh: 2
 Type Of Accident: COLLISION WITH MOTOR VEHICLE Traffic Control: TRAFFIC SIGNAL
 Manner of Collision: UNKNOWN Weather: CLEAR
 Road Surface Condition: DRY Road Char.: STRAIGHT AND LEVEL Light Condition: DAYLIGHT
 Loc. of Ped/Bicycle: NOT APPLICABLE Action of Ped/Bicycle: NOT APPLICABLE

Veh :2 TRUCK Registered Weight: State of Registration: MO
 Num of Occupants: 2 Driver's Age: 56 Sex: M Citation Issued: N
 Direction of Travel: NORTH Public Property Damage: N School Bus Involved: N
 Pre-Accd Action: MAKING LEFT TURN
 Apparent Factors: PASSING OR LANE USAGE IMPROPERLY, UNKNOWN

Accident Location Information System (ALIS)

Date: 11/17/10 12:22

Accident Verbal Description Report

Page: 30

5926 VDR US Rt 9W from I 84 Ex 10 E bound Ramps to Ulster County border**Data in this report covers the period Jun 30, 2005 - Jun 30, 2010****Complete Accident data from NYSDMV is only available thru 6/30/2010**

County: Orange Muni: Newburgh(T) Ref. Marker: 9W83023001 Street: Route 9W

***** CONTINUED

Veh :1 CAR/VAN/PICKUP Registered Weight: State of Registration: NJ
 Num of Occupants: 1 Driver's Age: 50 Sex: M Citation Issued: N
 Direction of Travel: NORTH-EAST Public Property Damage: N School Bus Involved: N
 Pre-Accd Action: MAKING LEFT TURN
 Apparent Factors: NOT APPLICABLE, UNKNOWN

County: Orange Muni: Newburgh(T) Ref. Marker: 9W83023002 Street: Route 9W
 AT INTERSECTION WITH OFF RMP 84I

6/28/2007 Thu 12:11 PM Persons Killed: 0 Persons Injured: 0 Extent of Injuries: **Case: 2007-32246486**
 Accident Class: PROPERTY DAMAGE Police Agency: Num of Veh: 2
 Type Of Accident: COLLISION WITH MOTOR VEHICLE Traffic Control: NONE
 Manner of Collision: UNKNOWN Weather: CLEAR
 Road Surface Condition: DRY Road Char.: STRAIGHT AND LEVEL Light Condition: DAYLIGHT
 Loc. of Ped/Bicycle: NOT APPLICABLE Action of Ped/Bicycle: NOT APPLICABLE

Veh :2 OTHER Registered Weight: State of Registration: AZ
 Num of Occupants: 1 Driver's Age: 26 Sex: M Citation Issued: N
 Direction of Travel: NORTH-EAST Public Property Damage: N School Bus Involved: N
 Pre-Accd Action: MAKING LEFT TURN
 Apparent Factors: UNKNOWN, TURNING IMPROPER

Veh :1 CAR/VAN/PICKUP Registered Weight: 2508 State of Registration: NY
 Num of Occupants: 2 Driver's Age: 40 Sex: F Citation Issued: N
 Direction of Travel: SOUTH Public Property Damage: N School Bus Involved: N
 Pre-Accd Action: STOPPED IN TRAFFIC
 Apparent Factors: NOT APPLICABLE, UNKNOWN

County: Orange Muni: Newburgh(T) Ref. Marker: 9W83023001 Street: Route 9W
 AT INTERSECTION WITH ON-OFF RMP 84I

6/23/2007 Sat 08:11 AM Persons Killed: 0 Persons Injured: 0 Extent of Injuries: **Case: 2007-32237726**
 Accident Class: PROPERTY DAMAGE Police Agency: Num of Veh: 2
 Type Of Accident: COLLISION WITH MOTOR VEHICLE Traffic Control: TRAFFIC SIGNAL
 Manner of Collision: LEFT TURN (AGAINST OTHER CAR) Weather: CLEAR
 Road Surface Condition: DRY Road Char.: STRAIGHT AND LEVEL Light Condition: DAYLIGHT
 Loc. of Ped/Bicycle: NOT APPLICABLE Action of Ped/Bicycle: NOT APPLICABLE

Veh :2	CAR/VAN/PICKUP	Registered Weight: 6250	State of Registration: NY
	Num of Occupants: 1	Driver's Age: 39	Sex: M Citation Issued: Y
	Direction of Travel: EAST	Public Property Damage: N	School Bus Involved: N
	Pre-Accd Action: MAKING LEFT TURN		
	Apparent Factors: FAILURE TO YIELD RIGHT OF WAY, UNKNOWN		
Veh :1	CAR/VAN/PICKUP	Registered Weight:	State of Registration: NC
	Num of Occupants: 1	Driver's Age: 35	Sex: M Citation Issued: Y
	Direction of Travel: NORTH	Public Property Damage: N	School Bus Involved: N
	Pre-Accd Action: GOING STRAIGHT AHEAD		
	Apparent Factors: UNKNOWN, UNKNOWN		

Accident Location Information System (ALIS)

Date: 11/17/10 12:22

Accident Verbal Description Report

Page: 31

5926 VDR US Rt 9W from I 84 Ex 10 E bound Ramps to Ulster County border**Data in this report covers the period Jun 30, 2005 - Jun 30, 2010****Complete Accident data from NYS DMV is only available thru 6/30/2010**

County: Orange Muni: Newburgh(T) Ref. Marker: 9W83023012 Street: Route 9W

AT INTERSECTION WITH Fostertown Rd

5/24/2007 Thu 11:11 AM Persons Killed: 0 Persons Injured: 1 Extent of Injuries: C **Case: 2007-32209604**
 Accident Class: PROPERTY DAMAGE AND INJURY Police Agency: Num of Veh: 2
 Type Of Accident: COLLISION WITH MOTOR VEHICLE Traffic Control: TRAFFIC SIGNAL
 Manner of Collision: REAR END Weather: CLEAR
 Road Surface Condition: DRY Road Char.: STRAIGHT AND LEVEL Light Condition: DAYLIGHT
 Loc. of Ped/Bicycle: NOT APPLICABLE Action of Ped/Bicycle: NOT APPLICABLE

Veh :2 CAR/VAN/PICKUP Registered Weight: 5336 State of Registration: NY
 Num of Occupants: 1 Driver's Age: 44 Sex: F Citation Issued: N
 Direction of Travel: SOUTH Public Property Damage: N School Bus Involved: N
 Pre-Accd Action: SLOWED OR STOPPING
 Apparent Factors: UNKNOWN, FOLLOWING TOO CLOSELY

Veh :1 CAR/VAN/PICKUP Registered Weight: 4453 State of Registration: NY
 Num of Occupants: 1 Driver's Age: 42 Sex: F Citation Issued: N
 Direction of Travel: SOUTH Public Property Damage: N School Bus Involved: N
 Pre-Accd Action: STOPPED IN TRAFFIC
 Apparent Factors: UNKNOWN, UNKNOWN

County: Orange Muni: Newburgh(T) Ref. Marker: 9W83023012 Street: Route 9W

AT INTERSECTION WITH Fostertown Rd

6/18/2007 Mon 14:11 PM Persons Killed: 0 Persons Injured: 1 Extent of Injuries: C **Case: 2007-32244852**
 Accident Class: PROPERTY DAMAGE AND INJURY Police Agency: Num of Veh: 3
 Type Of Accident: COLLISION WITH MOTOR VEHICLE Traffic Control: TRAFFIC SIGNAL
 Manner of Collision: OTHER Weather: CLEAR
 Road Surface Condition: DRY Road Char.: STRAIGHT AND LEVEL Light Condition: DAYLIGHT
 Loc. of Ped/Bicycle: NOT APPLICABLE Action of Ped/Bicycle: NOT APPLICABLE

Veh :2 CAR/VAN/PICKUP Registered Weight: 2834 State of Registration: NY
 Num of Occupants: 1 Driver's Age: 34 Sex: F Citation Issued: N
 Direction of Travel: SOUTH Public Property Damage: N School Bus Involved: N
 Pre-Accd Action: STOPPED IN TRAFFIC
 Apparent Factors: UNKNOWN, UNKNOWN

Veh :1 CAR/VAN/PICKUP Registered Weight: 2985 State of Registration: NY

Num of Occupants: 1	Driver's Age: 21	Sex: F	Citation Issued: N
Direction of Travel: SOUTH	Public Property Damage: N		School Bus Involved: N
Pre-Accd Action: SLOWED OR STOPPING			
Apparent Factors: FOLLOWING TOO CLOSELY, UNKNOWN			

Veh :3	CAR/VAN/PICKUP	Registered Weight:	State of Registration: NY
	Num of Occupants: 1	Driver's Age: 41	Sex: M
	Direction of Travel: SOUTH	Public Property Damage: N	Citation Issued: N
	Pre-Accd Action: STOPPED IN TRAFFIC		School Bus Involved: N
	Apparent Factors: UNKNOWN, UNKNOWN		

Accident Location Information System (ALIS)

Date: 11/17/10 12:22

Accident Verbal Description Report

Page: 32

5926 VDR US Rt 9W from I 84 Ex 10 E bound Ramps to Ulster County border**Data in this report covers the period Jun 30, 2005 - Jun 30, 2010****Complete Accident data from NYS DMV is only available thru 6/30/2010**County: Orange Muni: Newburgh(T) Ref. Marker: 9W83023019 Street: Route 9W
AT INTERSECTION WITH Carter Ave

3/8/2007 Thu 08:11 AM Persons Killed: 0 Persons Injured: 3 Extent of Injuries: CCC **Case: 2007-32131339**
 Accident Class: PROPERTY DAMAGE AND INJURY Police Agency: Num of Veh: 3
 Type Of Accident: COLLISION WITH MOTOR VEHICLE Traffic Control: TRAFFIC SIGNAL
 Manner of Collision: OTHER Weather: CLEAR
 Road Surface Condition: DRY Road Char.: STRAIGHT AND LEVEL Light Condition: DAYLIGHT
 Loc. of Ped/Bicycle: NOT APPLICABLE Action of Ped/Bicycle: NOT APPLICABLE

Veh :2 CAR/VAN/PICKUP Registered Weight: 7300 State of Registration: NY
 Num of Occupants: 1 Driver's Age: 34 Sex: M Citation Issued: N
 Direction of Travel: SOUTH Public Property Damage: N School Bus Involved: N
 Pre-Accd Action: STOPPED IN TRAFFIC
 Apparent Factors: NOT APPLICABLE, UNKNOWN

Veh :3 CAR/VAN/PICKUP Registered Weight: State of Registration: NY
 Num of Occupants: 1 Driver's Age: 21 Sex: M Citation Issued: Y
 Direction of Travel: SOUTH Public Property Damage: N School Bus Involved: N
 Pre-Accd Action: GOING STRAIGHT AHEAD
 Apparent Factors: UNKNOWN, DRIVER INATTENTION

Veh :1 CAR/VAN/PICKUP Registered Weight: 4175 State of Registration: NY
 Num of Occupants: 1 Driver's Age: 37 Sex: F Citation Issued: N
 Direction of Travel: SOUTH Public Property Damage: N School Bus Involved: N
 Pre-Accd Action: STOPPED IN TRAFFIC
 Apparent Factors: NOT APPLICABLE, UNKNOWN

County: Orange Muni: Newburgh(T) Ref. Marker: 9W83023050 Street: Route 9W
AT INTERSECTION WITH Conway Rd

3/27/2007 Tue 15:11 PM Persons Killed: 0 Persons Injured: 1 Extent of Injuries: C **Case: 2007-32145201**
 Accident Class: PROPERTY DAMAGE AND INJURY Police Agency: Num of Veh: 2
 Type Of Accident: COLLISION WITH MOTOR VEHICLE Traffic Control: NONE
 Manner of Collision: UNKNOWN Weather: CLEAR
 Road Surface Condition: DRY Road Char.: STRAIGHT AND LEVEL Light Condition: DAYLIGHT
 Loc. of Ped/Bicycle: NOT APPLICABLE Action of Ped/Bicycle: NOT APPLICABLE

Veh :2 CAR/VAN/PICKUP Registered Weight: 2687 State of Registration: NY

Num of Occupants: 1
Direction of Travel: SOUTH
Pre-Accd Action: GOING STRAIGHT AHEAD
Apparent Factors: UNKNOWN, REACTION TO OTHER UNINVOLVED VEHICL

Driver's Age: 29
Public Property Damage: N

Sex: M
Citation Issued: N
School Bus Involved: N

Veh :1
CAR/VAN/PICKUP
Num of Occupants: 2
Direction of Travel: EAST
Pre-Accd Action: STOPPED IN TRAFFIC
Apparent Factors: UNKNOWN, UNKNOWN

Registered Weight: 2623
Driver's Age: 17
Public Property Damage: N

State of Registration: NY
Sex: F
Citation Issued: N
School Bus Involved: N

Accident Location Information System (ALIS)

Date: 11/17/10 12:22

Accident Verbal Description Report

Page: 33

5926 VDR US Rt 9W from I 84 Ex 10 E bound Ramps to Ulster County border**Data in this report covers the period Jun 30, 2005 - Jun 30, 2010****Complete Accident data from NYS DMV is only available thru 6/30/2010**

County: Orange Muni: Newburgh(T) Ref. Marker: 9W83023042 Street: Route 9W

AT INTERSECTION WITH Old Post Rd

3/2/2007 Fri Persons Killed: 0 Persons Injured: 0 Extent of Injuries: **Case: 2007-32135743**
 Accident Class: PROPERTY DAMAGE Police Agency: Num of Veh: 2
 Type Of Accident: COLLISION WITH MOTOR VEHICLE Traffic Control: STOP SIGN
 Manner of Collision: UNKNOWN Weather: RAIN
 Road Surface Condition: WET Road Char.: STRAIGHT/ GRADE Light Condition: DAWN
 Loc. of Ped/Bicycle: NOT APPLICABLE Action of Ped/Bicycle: NOT APPLICABLE

Veh :1 CAR/VAN/PICKUP Registered Weight: 3306 State of Registration: NY
 Num of Occupants: 1 Driver's Age: 57 Sex: M Citation Issued: N
 Direction of Travel: WEST Public Property Damage: N School Bus Involved: N
 Pre-Accd Action: OTHER
 Apparent Factors: UNKNOWN, UNKNOWN

Veh :2 CAR/VAN/PICKUP Registered Weight: 4199 State of Registration: NY
 Num of Occupants: 1 Driver's Age: 40 Sex: M Citation Issued: N
 Direction of Travel: WEST Public Property Damage: N School Bus Involved: N
 Pre-Accd Action: BACKING
 Apparent Factors: UNKNOWN, UNKNOWN

County: Orange Muni: Newburgh(T) Ref. Marker: 9W83023019 Street: Route 9W

AT INTERSECTION WITH Carter Ave

7/25/2007 Wed 06:11 AM Persons Killed: 0 Persons Injured: 0 Extent of Injuries: **Case: 2007-32279242**
 Accident Class: PROPERTY DAMAGE Police Agency: Num of Veh: 2
 Type Of Accident: COLLISION WITH MOTOR VEHICLE Traffic Control: TRAFFIC SIGNAL
 Manner of Collision: UNKNOWN Weather: CLEAR
 Road Surface Condition: DRY Road Char.: STRAIGHT AND LEVEL Light Condition: DAYLIGHT
 Loc. of Ped/Bicycle: NOT APPLICABLE Action of Ped/Bicycle: NOT APPLICABLE

Veh :1 CAR/VAN/PICKUP Registered Weight: 2806 State of Registration: NY
 Num of Occupants: 1 Driver's Age: 57 Sex: F Citation Issued: N
 Direction of Travel: SOUTH Public Property Damage: N School Bus Involved: N
 Pre-Accd Action: STOPPED IN TRAFFIC
 Apparent Factors: UNKNOWN, UNKNOWN

Veh :2 OTHER Registered Weight: State of Registration:

Num of Occupants: 0

Driver's Age:

Sex:

Citation Issued:

Direction of Travel: SOUTH

Public Property Damage: N

School Bus Involved: N

Pre-Accd Action: GOING STRAIGHT AHEAD

Apparent Factors: TURNING IMPROPER, UNKNOWN

County: Orange Muni: Newburgh(T) Ref. Marker: 9W83023019 Street: Route 9W
 AT INTERSECTION WITH Carter Ave

8/4/2007

Sat 18:11 PM

Persons Killed: 0

Persons Injured: 0

Extent of Injuries:

Case: 2007-32280561

Accident Class: PROPERTY DAMAGE

Police Agency:

Num of Veh: 2

Type Of Accident: COLLISION WITH MOTOR VEHICLE

Traffic Control: TRAFFIC SIGNAL

Manner of Collision: REAR END

Weather: CLEAR

Road Surface Condition: DRY

Road Char.: STRAIGHT/ GRADE

Light Condition: DAYLIGHT

Loc. of Ped/Bicycle: NOT APPLICABLE

Action of Ped/Bicycle: NOT APPLICABLE

Accident Location Information System (ALIS)

Date: 11/17/10 12:22

Accident Verbal Description Report

Page: 34

5926 VDR US Rt 9W from I 84 Ex 10 E bound Ramps to Ulster County border**Data in this report covers the period Jun 30, 2005 - Jun 30, 2010****Complete Accident data from NYS DMV is only available thru 6/30/2010**

County: Orange Muni: Newburgh(T) Ref. Marker: 9W83023019 Street: Route 9W

***** CONTINUED

Veh :2 CAR/VAN/PICKUP Registered Weight: 4078 State of Registration: NY
 Num of Occupants: 1 Driver's Age: 37 Sex: M Citation Issued: N
 Direction of Travel: SOUTH-EAST Public Property Damage: N School Bus Involved: N
 Pre-Accd Action: STARTING IN TRAFFIC
 Apparent Factors: NOT APPLICABLE, NOT APPLICABLE

Veh :1 CAR/VAN/PICKUP Registered Weight: 3482 State of Registration: NY
 Num of Occupants: 1 Driver's Age: 21 Sex: M Citation Issued: N
 Direction of Travel: SOUTH-EAST Public Property Damage: N School Bus Involved: N
 Pre-Accd Action: STARTING IN TRAFFIC
 Apparent Factors: NOT APPLICABLE, DRIVER INATTENTION

County: Orange Muni: Newburgh(T) Ref. Marker: 9W83023012 Street: Route 9W

AT INTERSECTION WITH Fostertown Rd

6/20/2006 Tue 07:11 AM Persons Killed: 0 Persons Injured: 1 Extent of Injuries: C **Case: 2006-31832912**
 Accident Class: PROPERTY DAMAGE AND INJURY Police Agency: Num of Veh: 2
 Type Of Accident: COLLISION WITH MOTOR VEHICLE Traffic Control: TRAFFIC SIGNAL
 Manner of Collision: UNKNOWN Weather: CLOUDY
 Road Surface Condition: DRY Road Char.: STRAIGHT AND LEVEL Light Condition: DAYLIGHT
 Loc. of Ped/Bicycle: NOT APPLICABLE Action of Ped/Bicycle: NOT APPLICABLE

Veh :2 CAR/VAN/PICKUP Registered Weight: 3248 State of Registration: NY
 Num of Occupants: 1 Driver's Age: 19 Sex: F Citation Issued: N
 Direction of Travel: WEST Public Property Damage: N School Bus Involved: N
 Pre-Accd Action: GOING STRAIGHT AHEAD
 Apparent Factors: TRAFFIC CONTROL DEVICES DISREGARDED, UNKNOWN

Veh :1 CAR/VAN/PICKUP Registered Weight: 3116 State of Registration: NY
 Num of Occupants: 1 Driver's Age: 23 Sex: M Citation Issued: Y
 Direction of Travel: NORTH Public Property Damage: N School Bus Involved: N
 Pre-Accd Action: GOING STRAIGHT AHEAD
 Apparent Factors: UNKNOWN, NOT APPLICABLE

County: Orange Muni: Newburgh(T) Ref. Marker: 9W83023001 Street: Route 9W

AT INTERSECTION WITH ON-OFF RMP 84I

3/7/2007

Wed 08:11 AM

Persons Killed: 0

Persons Injured: 2

Extent of Injuries: CC

Case: 2007-32112224

Accident Class: PROPERTY DAMAGE AND INJURY

Police Agency:

Num of Veh: 2

Type Of Accident: COLLISION WITH MOTOR VEHICLE

Traffic Control: NONE

Manner of Collision: SIDESWIPE

Weather: SNOW

Road Surface Condition: SNOW/ICE

Road Char.: STRAIGHT AND LEVEL

Light Condition: DAYLIGHT

Loc. of Ped/Bicycle: NOT APPLICABLE

Action of Ped/Bicycle: NOT APPLICABLE

Veh :1

CAR/VAN/PICKUP

Registered Weight:

State of Registration: NY

Num of Occupants: 1

Driver's Age: 27

Sex: F

Citation Issued: N

Direction of Travel: EAST

Public Property Damage: N

School Bus Involved: N

Pre-Accd Action: GOING STRAIGHT AHEAD

Apparent Factors: UNSAFE SPEED, PAVEMENT SLIPPERY

Accident Location Information System (ALIS)

Date: 11/17/10 12:22

Accident Verbal Description Report

Page: 35

5926 VDR US Rt 9W from I 84 Ex 10 E bound Ramps to Ulster County border**Data in this report covers the period Jun 30, 2005 - Jun 30, 2010****Complete Accident data from NYS DMV is only available thru 6/30/2010**

County: Orange Muni: Newburgh(T) Ref. Marker: 9W83023001 Street: Route 9W

***** CONTINUED

Veh :2 CAR/VAN/PICKUP Registered Weight: State of Registration: CT
 Num of Occupants: 1 Driver's Age: 65 Sex: M Citation Issued: N
 Direction of Travel: WEST Public Property Damage: N School Bus Involved: N
 Pre-Accd Action: GOING STRAIGHT AHEAD
 Apparent Factors: NOT APPLICABLE, NOT APPLICABLE

County: Orange Muni: Newburgh(T) Ref. Marker: 9W83023009 Street: Route 9W

AT INTERSECTION WITH Dogwood Hills Rd

6/29/2007 Fri 18:11 PM Persons Killed: 0 Persons Injured: 1 Extent of Injuries: C **Case: 2007-32250773**
 Accident Class: PROPERTY DAMAGE AND INJURY Police Agency: Num of Veh: 3
 Type Of Accident: COLLISION WITH MOTOR VEHICLE Traffic Control: NONE
 Manner of Collision: OTHER Weather: CLEAR
 Road Surface Condition: DRY Road Char.: STRAIGHT AND LEVEL Light Condition: DAYLIGHT
 Loc. of Ped/Bicycle: NOT APPLICABLE Action of Ped/Bicycle: NOT APPLICABLE

Veh :3 CAR/VAN/PICKUP Registered Weight: 4363 State of Registration: NY
 Num of Occupants: 1 Driver's Age: 60 Sex: M Citation Issued: N
 Direction of Travel: NORTH Public Property Damage: N School Bus Involved: N
 Pre-Accd Action: STOPPED IN TRAFFIC
 Apparent Factors: UNKNOWN, NOT APPLICABLE

Veh :2 CAR/VAN/PICKUP Registered Weight: 3063 State of Registration: NY
 Num of Occupants: 1 Driver's Age: 39 Sex: M Citation Issued: N
 Direction of Travel: NORTH Public Property Damage: N School Bus Involved: N
 Pre-Accd Action: STOPPED IN TRAFFIC
 Apparent Factors: UNKNOWN, NOT APPLICABLE

Veh :1 CAR/VAN/PICKUP Registered Weight: 3184 State of Registration: NY
 Num of Occupants: 1 Driver's Age: 45 Sex: M Citation Issued: Y
 Direction of Travel: NORTH Public Property Damage: N School Bus Involved: N
 Pre-Accd Action: GOING STRAIGHT AHEAD
 Apparent Factors: FOLLOWING TOO CLOSELY, UNKNOWN

County: Orange Muni: Newburgh(T) Ref. Marker: 9W83023001 Street: Route 9W

AT INTERSECTION WITH ON-OFF RMP 84I

7/7/2007

Sat Persons Killed: 0

Persons Injured: 0

Extent of Injuries:

Case: 2007-32266454

Accident Class: PROPERTY DAMAGE

Police Agency:

Num of Veh: 2

Type Of Accident: COLLISION WITH MOTOR VEHICLE

Traffic Control: UNKNOWN

Manner of Collision: UNKNOWN

Weather: UNKNOWN

Road Surface Condition: UNKNOWN

Road Char.: UNKNOWN

Light Condition: UNKNOWN

Loc. of Ped/Bicycle: NOT APPLICABLE

Action of Ped/Bicycle: NOT APPLICABLE

Veh :2

OTHER

Registered Weight:

State of Registration:

Num of Occupants: 0

Driver's Age:

Sex:

Citation Issued:

Direction of Travel: UNKNOWN

Public Property Damage: N

School Bus Involved: N

Pre-Accd Action: MAKING RIGHT TURN

Apparent Factors: UNKNOWN, UNKNOWN

Accident Location Information System (ALIS)

Date: 11/17/10 12:22

Accident Verbal Description Report

Page: 36

5926 VDR US Rt 9W from I 84 Ex 10 E bound Ramps to Ulster County border**Data in this report covers the period Jun 30, 2005 - Jun 30, 2010****Complete Accident data from NYS DMV is only available thru 6/30/2010**

County: Orange Muni: Newburgh(T) Ref. Marker: 9W83023001 Street: Route 9W

***** CONTINUED

Veh :1 CAR/VAN/PICKUP Registered Weight: 3560 State of Registration: NY
 Num of Occupants: 4 Driver's Age: 20 Sex: M Citation Issued: N
 Direction of Travel: UNKNOWN Public Property Damage: N School Bus Involved: N
 Pre-Accd Action: MAKING LEFT TURN
 Apparent Factors: UNKNOWN, UNKNOWN

County: Orange Muni: Newburgh(T) Ref. Marker: 9W83023001 Street: Route 9W

AT INTERSECTION WITH ON-OFF RMP 84I

1/19/2006 Thu 19:11 PM Persons Killed: 0 Persons Injured: 0 Extent of Injuries: **Case: 2006-31698274**
 Accident Class: PROPERTY DAMAGE Police Agency: Num of Veh: 2
 Type Of Accident: COLLISION WITH MOTOR VEHICLE Traffic Control: UNKNOWN
 Manner of Collision: REAR END Weather: UNKNOWN
 Road Surface Condition: UNKNOWN Road Char.: UNKNOWN Light Condition: UNKNOWN
 Loc. of Ped/Bicycle: NOT APPLICABLE Action of Ped/Bicycle: NOT APPLICABLE

Veh :1 CAR/VAN/PICKUP Registered Weight: 2982 State of Registration: NY
 Num of Occupants: 2 Driver's Age: 38 Sex: F Citation Issued: N
 Direction of Travel: UNKNOWN Public Property Damage: N School Bus Involved: N
 Pre-Accd Action: UNKNOWN
 Apparent Factors: UNKNOWN, UNKNOWN

Veh :2 CAR/VAN/PICKUP Registered Weight: 3690 State of Registration: NY
 Num of Occupants: 1 Driver's Age: 50 Sex: M Citation Issued: N
 Direction of Travel: UNKNOWN Public Property Damage: N School Bus Involved: N
 Pre-Accd Action: STOPPED IN TRAFFIC
 Apparent Factors: UNKNOWN, UNKNOWN

County: Orange Muni: Newburgh(T) Ref. Marker: 9W83023002 Street: Route 9W

AT INTERSECTION WITH JCT NY 32 END OVLP

10/9/2006 Mon 18:11 PM Persons Killed: 0 Persons Injured: 0 Extent of Injuries: **Case: 2006-31950893**
 Accident Class: PROPERTY DAMAGE Police Agency: Num of Veh: 2
 Type Of Accident: COLLISION WITH MOTOR VEHICLE Traffic Control: TRAFFIC SIGNAL
 Manner of Collision: RIGHT TURN (AGAINST OTHER CAR) Weather: CLEAR
 Road Surface Condition: DRY Road Char.: STRAIGHT AND LEVEL Light Condition: DAYLIGHT
 Loc. of Ped/Bicycle: NOT APPLICABLE Action of Ped/Bicycle: NOT APPLICABLE

Veh :2	BUS	Registered Weight:	State of Registration: NY		
	Num of Occupants: 2	Driver's Age: 63	Sex: F	Citation Issued: N	
	Direction of Travel: SOUTH	Public Property Damage: N		School Bus Involved: N	
	Pre-Accd Action: MAKING RIGHT TURN				
	Apparent Factors: UNKNOWN, UNKNOWN				
Veh :1	CAR/VAN/PICKUP	Registered Weight: 3049	State of Registration: NY		
	Num of Occupants: 1	Driver's Age: 22	Sex: F	Citation Issued: N	
	Direction of Travel: SOUTH	Public Property Damage: N		School Bus Involved: N	
	Pre-Accd Action: MAKING RIGHT TURN				
	Apparent Factors: UNKNOWN, UNKNOWN				

Accident Location Information System (ALIS)

Date: 11/17/10 12:22

Accident Verbal Description Report

Page: 37

5926 VDR US Rt 9W from I 84 Ex 10 E bound Ramps to Ulster County border**Data in this report covers the period Jun 30, 2005 - Jun 30, 2010****Complete Accident data from NYS DMV is only available thru 6/30/2010**County: Orange Muni: Newburgh(T) Ref. Marker: 9W83023007 Street: Route 9W
AT INTERSECTION WITH Chestnut Ln

3/3/2006 Fri 07:11 AM Persons Killed: 0 Persons Injured: 0 Extent of Injuries: **Case: 2006-31800606**
 Accident Class: PROPERTY DAMAGE Police Agency: Num of Veh: 2
 Type Of Accident: COLLISION WITH MOTOR VEHICLE Traffic Control: TRAFFIC SIGNAL
 Manner of Collision: UNKNOWN Weather: CLEAR
 Road Surface Condition: WET Road Char.: STRAIGHT AND LEVEL Light Condition: DAYLIGHT
 Loc. of Ped/Bicycle: NOT APPLICABLE Action of Ped/Bicycle: NOT APPLICABLE

Veh :2 BUS Registered Weight: State of Registration: NY
 Num of Occupants: 1 Driver's Age: 45 Sex: M Citation Issued: N
 Direction of Travel: SOUTH Public Property Damage: N School Bus Involved: N
 Pre-Accd Action: OVERTAKING
 Apparent Factors: UNKNOWN, UNKNOWN

Veh :1 CAR/VAN/PICKUP Registered Weight: 3886 State of Registration: NY
 Num of Occupants: 1 Driver's Age: 55 Sex: F Citation Issued: N
 Direction of Travel: SOUTH Public Property Damage: N School Bus Involved: N
 Pre-Accd Action: STOPPED IN TRAFFIC
 Apparent Factors: UNKNOWN, UNKNOWN

County: Orange Muni: Newburgh(T) Ref. Marker: 9W83023001 Street: Route 9W
AT INTERSECTION WITH ON-OFF RMP 84I

9/11/2006 Mon 09:11 AM Persons Killed: 0 Persons Injured: 0 Extent of Injuries: **Case: 2006-31919807**
 Accident Class: PROPERTY DAMAGE Police Agency: Num of Veh: 2
 Type Of Accident: COLLISION WITH MOTOR VEHICLE Traffic Control: TRAFFIC SIGNAL
 Manner of Collision: OVERTAKING Weather: CLEAR
 Road Surface Condition: DRY Road Char.: STRAIGHT AND LEVEL Light Condition: DAYLIGHT
 Loc. of Ped/Bicycle: NOT APPLICABLE Action of Ped/Bicycle: NOT APPLICABLE

Veh :2 CAR/VAN/PICKUP Registered Weight: 3992 State of Registration: NY
 Num of Occupants: 3 Driver's Age: 34 Sex: F Citation Issued: N
 Direction of Travel: SOUTH Public Property Damage: N School Bus Involved: N
 Pre-Accd Action: CHANGING LANES
 Apparent Factors: UNSAFE LANE CHANGE, UNKNOWN

Veh :1 CAR/VAN/PICKUP Registered Weight: 5060 State of Registration: NY

Num of Occupants: 1

Driver's Age: 47

Sex: M

Citation Issued: N

Direction of Travel: SOUTH

Public Property Damage: N

School Bus Involved: N

Pre-Accd Action: GOING STRAIGHT AHEAD

Apparent Factors: UNKNOWN, UNKNOWN

County: Orange Muni: Newburgh(T) Ref. Marker: 9W83023001 Street: Route 9W
 AT INTERSECTION WITH ON-OFF RMP 84I

3/23/2007

Fri 09:11 AM

Persons Killed: 0

Persons Injured: 0

Extent of Injuries:

Case: 2007-32144207

Accident Class: PROPERTY DAMAGE

Police Agency:

Num of Veh: 2

Type Of Accident: COLLISION WITH MOTOR VEHICLE

Traffic Control: STOP SIGN

Manner of Collision: REAR END

Weather: CLOUDY

Road Surface Condition: DRY

Road Char.: STRAIGHT AND LEVEL

Light Condition: DAYLIGHT

Loc. of Ped/Bicycle: NOT APPLICABLE

Action of Ped/Bicycle: NOT APPLICABLE

Accident Location Information System (ALIS)

Date: 11/17/10 12:22

Accident Verbal Description Report

Page: 38

5926 VDR US Rt 9W from I 84 Ex 10 E bound Ramps to Ulster County border**Data in this report covers the period Jun 30, 2005 - Jun 30, 2010****Complete Accident data from NYS DMV is only available thru 6/30/2010**

County: Orange Muni: Newburgh(T) Ref. Marker: 9W83023001 Street: Route 9W

***** CONTINUED

Veh :1 CAR/VAN/PICKUP Registered Weight: 26000 State of Registration: NY
 Num of Occupants: 1 Driver's Age: 34 Sex: M Citation Issued: N
 Direction of Travel: SOUTH Public Property Damage: N School Bus Involved: N
 Pre-Accd Action: STARTING IN TRAFFIC
 Apparent Factors: DRIVER INATTENTION, UNKNOWN

Veh :2 CAR/VAN/PICKUP Registered Weight: 3148 State of Registration: NY
 Num of Occupants: 1 Driver's Age: 56 Sex: M Citation Issued: N
 Direction of Travel: SOUTH Public Property Damage: N School Bus Involved: N
 Pre-Accd Action: STOPPED IN TRAFFIC
 Apparent Factors: UNKNOWN, UNKNOWN

County: Orange Muni: Newburgh(T) Ref. Marker: 9W83023001 Street: Route 9W

AT INTERSECTION WITH ON-OFF RMP 84I

9/20/2006 Wed 09:11 AM Persons Killed: 0 Persons Injured: 0 Extent of Injuries: **Case: 2006-31912070**
 Accident Class: PROPERTY DAMAGE Police Agency: Num of Veh: 2
 Type Of Accident: COLLISION WITH MOTOR VEHICLE Traffic Control: TRAFFIC SIGNAL Weather: CLEAR
 Manner of Collision: LEFT TURN (AGAINST OTHER CAR)
 Road Surface Condition: DRY Road Char.: STRAIGHT/ GRADE Light Condition: DAYLIGHT
 Loc. of Ped/Bicycle: NOT APPLICABLE Action of Ped/Bicycle: NOT APPLICABLE

Veh :1 TRUCK Registered Weight: State of Registration: IL
 Num of Occupants: 2 Driver's Age: 64 Sex: M Citation Issued: N
 Direction of Travel: NORTH-EAST Public Property Damage: N School Bus Involved: N
 Pre-Accd Action: MAKING LEFT TURN
 Apparent Factors: NOT APPLICABLE, OVERSIZED VEHICLE

Veh :2 CAR/VAN/PICKUP Registered Weight: 3188 State of Registration: NY
 Num of Occupants: 1 Driver's Age: 24 Sex: F Citation Issued: N
 Direction of Travel: NORTH-EAST Public Property Damage: N School Bus Involved: N
 Pre-Accd Action: MAKING LEFT TURN
 Apparent Factors: NOT APPLICABLE, NOT APPLICABLE

County: Orange Muni: Newburgh(T) Ref. Marker: 9W83023012 Street: Route 9W

AT INTERSECTION WITH Fostertown Rd

11/17/2006 Fri 13:11 PM Persons Killed: 0 Persons Injured: 0 Extent of Injuries: **Case: 2006-32008594**
 Accident Class: PROPERTY DAMAGE Police Agency: Num of Veh: 2
 Type Of Accident: COLLISION WITH MOTOR VEHICLE Traffic Control: TRAFFIC SIGNAL
 Manner of Collision: RIGHT TURN (AGAINST OTHER CAR) Weather: CLEAR
 Road Surface Condition: DRY Road Char.: STRAIGHT AND LEVEL Light Condition: DAYLIGHT
 Loc. of Ped/Bicycle: NOT APPLICABLE Action of Ped/Bicycle: NOT APPLICABLE

Veh :1 CAR/VAN/PICKUP Registered Weight: 3902 State of Registration: NY
 Num of Occupants: 1 Driver's Age: 41 Sex: F Citation Issued: N
 Direction of Travel: SOUTH Public Property Damage: N School Bus Involved: N
 Pre-Accd Action: GOING STRAIGHT AHEAD
 Apparent Factors: UNKNOWN, UNKNOWN

Accident Location Information System (ALIS)

Date: 11/17/10 12:22

Accident Verbal Description Report

Page: 35

5926 VDR US Rt 9W from I 84 Ex 10 E bound Ramps to Ulster County border**Data in this report covers the period Jun 30, 2005 - Jun 30, 2010****Complete Accident data from NYS DMV is only available thru 6/30/2010**

County: Orange Muni: Newburgh(T) Ref. Marker: 9W83023012 Street: Route 9W

***** CONTINUED

Veh :2 CAR/VAN/PICKUP Registered Weight: 3340 State of Registration: NY
 Num of Occupants: 1 Driver's Age: 47 Sex: F Citation Issued: N
 Direction of Travel: SOUTH-EAST Public Property Damage: N School Bus Involved: N
 Pre-Accd Action: MAKING RIGHT TURN ON RED
 Apparent Factors: UNKNOWN, UNKNOWN

County: Orange Muni: Newburgh(T) Ref. Marker: 9W83023001 Street: Route 9W
 AT INTERSECTION WITH ON-OFF RMP 84I

8/23/2006 Wed 10:11 AM Persons Killed: 0 Persons Injured: 0 Extent of Injuries: **Case: 2006-31918169**
 Accident Class: PROPERTY DAMAGE Police Agency: Num of Veh: 2
 Type Of Accident: COLLISION WITH MOTOR VEHICLE Traffic Control: TRAFFIC SIGNAL
 Manner of Collision: REAR END Weather: CLEAR
 Road Surface Condition: DRY Road Char.: STRAIGHT/ GRADE Light Condition: DAYLIGHT
 Loc. of Ped/Bicycle: NOT APPLICABLE Action of Ped/Bicycle: NOT APPLICABLE

Veh :1 CAR/VAN/PICKUP Registered Weight: 2100 State of Registration: NY
 Num of Occupants: 3 Driver's Age: 57 Sex: F Citation Issued: N
 Direction of Travel: EAST Public Property Damage: N School Bus Involved: N
 Pre-Accd Action: STOPPED IN TRAFFIC
 Apparent Factors: UNKNOWN, UNKNOWN

Veh :2 CAR/VAN/PICKUP Registered Weight: 4595 State of Registration: NY
 Num of Occupants: 1 Driver's Age: 21 Sex: F Citation Issued: N
 Direction of Travel: EAST Public Property Damage: N School Bus Involved: N
 Pre-Accd Action: SLOWED OR STOPPING
 Apparent Factors: UNKNOWN, FOLLOWING TOO CLOSELY

County: Orange Muni: Newburgh(T) Ref. Marker: 9W83023002 Street: Route 9W
 AT INTERSECTION WITH OFF RMP 84I

7/1/2006 Sat 16:11 PM Persons Killed: 0 Persons Injured: 0 Extent of Injuries: **Case: 2006-31843604**
 Accident Class: PROPERTY DAMAGE Police Agency: Num of Veh: 2
 Type Of Accident: COLLISION WITH MOTOR VEHICLE Traffic Control: TRAFFIC SIGNAL
 Manner of Collision: LEFT TURN (AGAINST OTHER CAR) Weather: CLEAR
 Road Surface Condition: DRY Road Char.: STRAIGHT AND LEVEL Light Condition: DAYLIGHT
 Loc. of Ped/Bicycle: NOT APPLICABLE Action of Ped/Bicycle: NOT APPLICABLE

Veh :2	CAR/VAN/PICKUP	Registered Weight: 4120	State of Registration: NY
	Num of Occupants: 2	Driver's Age: 49	Sex: M Citation Issued: N
	Direction of Travel: NORTH-WEST	Public Property Damage: N	School Bus Involved: N
	Pre-Accd Action: MAKING LEFT TURN		
	Apparent Factors: NOT APPLICABLE, TURNING IMPROPER		
Veh :1	CAR/VAN/PICKUP	Registered Weight: 4508	State of Registration: NY
	Num of Occupants: 4	Driver's Age: 40	Sex: F Citation Issued: N
	Direction of Travel: SOUTH	Public Property Damage: N	School Bus Involved: N
	Pre-Accd Action: GOING STRAIGHT AHEAD		
	Apparent Factors: NOT APPLICABLE, PASSING OR LANE USAGE IMPROPERLY		

Accident Location Information System (ALIS)

Date: 11/17/10 12:22

Accident Verbal Description Report

Page: 40

5926 VDR US Rt 9W from I 84 Ex 10 E bound Ramps to Ulster County border**Data in this report covers the period Jun 30, 2005 - Jun 30, 2010****Complete Accident data from NYS DMV is only available thru 6/30/2010**

County: Orange Muni: Newburgh(T) Ref. Marker: 9W83023026 Street: Route 9W

AT INTERSECTION WITH NORTH HILL LA

12/20/2005 Tue 17:11 PM Persons Killed: 0 Persons Injured: 1 Extent of Injuries: C **Case: 2005-31724820**
 Accident Class: INJURY Police Agency: Num of Veh: 2
 Type Of Accident: COLLISION WITH MOTOR VEHICLE Traffic Control: NONE
 Manner of Collision: REAR END Weather: CLOUDY
 Road Surface Condition: DRY Road Char.: STRAIGHT AND LEVEL Light Condition: DARK-ROAD UNLIGHTED
 Loc. of Ped/Bicycle: NOT APPLICABLE Action of Ped/Bicycle: NOT APPLICABLE

Veh :1 CAR/VAN/PICKUP Registered Weight: State of Registration: NY
 Num of Occupants: 1 Driver's Age: 25 Sex: M Citation Issued: N
 Direction of Travel: SOUTH Public Property Damage: N School Bus Involved: N
 Pre-Accd Action: STOPPED IN TRAFFIC
 Apparent Factors: UNKNOWN, UNKNOWN

Veh :2 CAR/VAN/PICKUP Registered Weight: 3202 State of Registration: NY
 Num of Occupants: 1 Driver's Age: 28 Sex: M Citation Issued: N
 Direction of Travel: SOUTH Public Property Damage: N School Bus Involved: N
 Pre-Accd Action: GOING STRAIGHT AHEAD
 Apparent Factors: FOLLOWING TOO CLOSELY, DRIVER INATTENTION

County: Orange Muni: Newburgh(T) Ref. Marker: 9W83023001 Street: Route 9W

AT INTERSECTION WITH ON-OFF RMP 84I

7/25/2005 Mon 11:11 AM Persons Killed: 0 Persons Injured: 1 Extent of Injuries: C **Case: 2005-31568735**
 Accident Class: INJURY Police Agency: Num of Veh: 2
 Type Of Accident: COLLISION WITH MOTOR VEHICLE Traffic Control: TRAFFIC SIGNAL
 Manner of Collision: RIGHT ANGLE Weather: CLOUDY
 Road Surface Condition: DRY Road Char.: STRAIGHT AND LEVEL Light Condition: DAYLIGHT
 Loc. of Ped/Bicycle: NOT APPLICABLE Action of Ped/Bicycle: NOT APPLICABLE

Veh :1 CAR/VAN/PICKUP Registered Weight: 6100 State of Registration: NY
 Num of Occupants: 1 Driver's Age: 27 Sex: M Citation Issued: N
 Direction of Travel: EAST Public Property Damage: N School Bus Involved: N
 Pre-Accd Action: MAKING LEFT TURN
 Apparent Factors: UNKNOWN, UNKNOWN

Veh :2 CAR/VAN/PICKUP Registered Weight: 2535 State of Registration: NY

Num of Occupants: 1

Driver's Age: 64

Sex: M

Citation Issued: N

Direction of Travel: SOUTH

Public Property Damage: N

School Bus Involved: N

Pre-Accd Action: GOING STRAIGHT AHEAD

Apparent Factors: FAILURE TO YIELD RIGHT OF WAY, UNKNOWN

County: Orange Muni: Newburgh(T) Ref. Marker: 9W83023002 Street: Route 9W
AT INTERSECTION WITH JCT NY 32 END OVLP

8/1/2006

Tue 18:11 PM

Persons Killed: 0

Persons Injured: 0

Extent of Injuries:

Case: 2006-31881793

Accident Class: PROPERTY DAMAGE

Police Agency:

Num of Veh: 2

Type Of Accident: COLLISION WITH MOTOR VEHICLE

Traffic Control: UNKNOWN

Manner of Collision: REAR END

Weather: UNKNOWN

Road Surface Condition: UNKNOWN

Road Char.: UNKNOWN

Light Condition: UNKNOWN

Loc. of Ped/Bicycle: NOT APPLICABLE

Action of Ped/Bicycle: NOT APPLICABLE

Accident Location Information System (ALIS)

Date: 11/17/10 12:22

Accident Verbal Description Report

Page: 41

5926 VDR US Rt 9W from I 84 Ex 10 E bound Ramps to Ulster County border**Data in this report covers the period Jun 30, 2005 - Jun 30, 2010****Complete Accident data from NYS DMV is only available thru 6/30/2010**

County: Orange Muni: Newburgh(T) Ref. Marker: 9W83023002 Street: Route 9W

***** CONTINUED

Veh :1 CAR/VAN/PICKUP Registered Weight: 2542 State of Registration: NY
 Num of Occupants: 1 Driver's Age: 27 Sex: F Citation Issued: N
 Direction of Travel: UNKNOWN Public Property Damage: N School Bus Involved: N
 Pre-Accd Action: STOPPED IN TRAFFIC
 Apparent Factors: UNKNOWN, UNKNOWN

Veh :2 CAR/VAN/PICKUP Registered Weight: 2830 State of Registration: NY
 Num of Occupants: 1 Driver's Age: 28 Sex: M Citation Issued: N
 Direction of Travel: UNKNOWN Public Property Damage: N School Bus Involved: N
 Pre-Accd Action: GOING STRAIGHT AHEAD
 Apparent Factors: UNKNOWN, UNKNOWN

County: Orange Muni: Newburgh(T) Ref. Marker: 9W83023007 Street: Route 9W

AT INTERSECTION WITH Chestnut Ln

9/15/2006 Fri 06:11 AM Persons Killed: 0 Persons Injured: 1 Extent of Injuries: B **Case: 2006-31921525**
 Accident Class: PROPERTY DAMAGE AND INJURY Police Agency: Num of Veh: 2
 Type Of Accident: COLLISION WITH MOTOR VEHICLE Traffic Control: TRAFFIC SIGNAL
 Manner of Collision: RIGHT ANGLE Weather: RAIN
 Road Surface Condition: WET Road Char.: STRAIGHT AT HILLCREST Light Condition: DARK-ROAD LIGHTED
 Loc. of Ped/Bicycle: NOT APPLICABLE Action of Ped/Bicycle: NOT APPLICABLE

Veh :1 CAR/VAN/PICKUP Registered Weight: 2998 State of Registration: NY
 Num of Occupants: 1 Driver's Age: 44 Sex: M Citation Issued: N
 Direction of Travel: NORTH Public Property Damage: N School Bus Involved: N
 Pre-Accd Action: GOING STRAIGHT AHEAD
 Apparent Factors: TRAFFIC CONTROL DEVICES DISREGARDED, UNSAFE SPEED

Veh :2 CAR/VAN/PICKUP Registered Weight: 4738 State of Registration: NY
 Num of Occupants: 1 Driver's Age: 39 Sex: M Citation Issued: N
 Direction of Travel: WEST Public Property Damage: N School Bus Involved: N
 Pre-Accd Action: GOING STRAIGHT AHEAD
 Apparent Factors: UNKNOWN, UNKNOWN

County: Orange Muni: Newburgh(T) Ref. Marker: 9W83023050 Street: Route 9W

AT INTERSECTION WITH Conway Rd

12/6/2006	Wed 20:11 PM	Persons Killed: 0	Persons Injured: 2	Extent of Injuries: CC	Case: 2006-32025834
	Accident Class: PROPERTY DAMAGE AND INJURY			Police Agency:	Num of Veh: 3
	Type Of Accident: COLLISION WITH MOTOR VEHICLE			Traffic Control: UNKNOWN	
	Manner of Collision: OTHER			Weather: CLOUDY	
	Road Surface Condition: DRY	Road Char.: STRAIGHT AND LEVEL		Light Condition: DARK-ROAD UNLIGHTED	
	Loc. of Ped/Bicycle: NOT APPLICABLE			Action of Ped/Bicycle: NOT APPLICABLE	
Veh :3	CAR/VAN/PICKUP	Registered Weight: 3230		State of Registration: NY	
	Num of Occupants: 2	Driver's Age: 25		Sex: M	Citation Issued: N
	Direction of Travel: SOUTH	Public Property Damage: N			School Bus Involved: N
	Pre-Accd Action: GOING STRAIGHT AHEAD				
	Apparent Factors: UNKNOWN, UNKNOWN				

Accident Location Information System (ALIS)

Date: 11/17/10 12:22

Accident Verbal Description Report

Page: 42

5926 VDR US Rt 9W from I 84 Ex 10 E bound Ramps to Ulster County border**Data in this report covers the period Jun 30, 2005 - Jun 30, 2010****Complete Accident data from NYS DMV is only available thru 6/30/2010**

County: Orange Muni: Newburgh(T) Ref. Marker: 9W83023050 Street: Route 9W

***** CONTINUED

Veh :1 CAR/VAN/PICKUP Registered Weight: 3946 State of Registration: NY
 Num of Occupants: 1 Driver's Age: 50 Sex: F Citation Issued: Y
 Direction of Travel: NORTH Public Property Damage: N School Bus Involved: N
 Pre-Accd Action: GOING STRAIGHT AHEAD
 Apparent Factors: FATIGUED/DROWSY, FAILURE TO KEEP RIGHT

Veh :2 CAR/VAN/PICKUP Registered Weight: 3202 State of Registration: NY
 Num of Occupants: 1 Driver's Age: 69 Sex: F Citation Issued: N
 Direction of Travel: SOUTH Public Property Damage: N School Bus Involved: N
 Pre-Accd Action: GOING STRAIGHT AHEAD
 Apparent Factors: UNKNOWN, UNKNOWN

County: Orange Muni: Newburgh(T) Ref. Marker: 9W83023001 Street: Route 9W

AT INTERSECTION WITH ON-OFF RMP 84I

5/9/2007 Wed 18:11 PM Persons Killed: 0 Persons Injured: 3 Extent of Injuries: CCC **Case: 2007-32194579**
 Accident Class: PROPERTY DAMAGE AND INJURY Police Agency: Num of Veh: 2
 Type Of Accident: COLLISION WITH MOTOR VEHICLE Traffic Control: YIELD SIGN
 Manner of Collision: REAR END Weather: CLEAR
 Road Surface Condition: DRY Road Char.: STRAIGHT AND LEVEL Light Condition: DAYLIGHT
 Loc. of Ped/Bicycle: NOT APPLICABLE Action of Ped/Bicycle: NOT APPLICABLE

Veh :2 CAR/VAN/PICKUP Registered Weight: 4363 State of Registration: NY
 Num of Occupants: 1 Driver's Age: 42 Sex: F Citation Issued: N
 Direction of Travel: NORTH Public Property Damage: N School Bus Involved: N
 Pre-Accd Action: GOING STRAIGHT AHEAD
 Apparent Factors: FOLLOWING TOO CLOSELY, UNKNOWN

Veh :1 CAR/VAN/PICKUP Registered Weight: 2381 State of Registration: NY
 Num of Occupants: 2 Driver's Age: 51 Sex: M Citation Issued: N
 Direction of Travel: NORTH Public Property Damage: N School Bus Involved: N
 Pre-Accd Action: STOPPED IN TRAFFIC
 Apparent Factors: UNKNOWN, UNKNOWN

County: Orange Muni: Newburgh(T) Ref. Marker: 9W83023022 Street: Route 9W

AT INTERSECTION WITH Albany Post Rd

3/3/2007

Sat 15:11 PM

Persons Killed: 0

Persons Injured: 1

Extent of Injuries: C

Case: 2007-32143359

Accident Class: PROPERTY DAMAGE AND INJURY

Police Agency:

Num of Veh: 1

Type Of Accident: COLL. W/LIGHT SUPPORT/UTILITY POLE

Traffic Control: UNKNOWN

Manner of Collision: OTHER

Weather: UNKNOWN

Road Surface Condition: UNKNOWN

Road Char.: UNKNOWN

Light Condition: UNKNOWN

Loc. of Ped/Bicycle: NOT APPLICABLE

Action of Ped/Bicycle: NOT APPLICABLE

Veh :1

CAR/VAN/PICKUP

Registered Weight: 3310

State of Registration: NY

Num of Occupants: 2

Driver's Age: 16

Sex: F

Citation Issued: N

Direction of Travel: UNKNOWN

Public Property Damage: N

School Bus Involved: N

Pre-Accd Action: UNKNOWN

Apparent Factors: UNKNOWN, UNKNOWN

Accident Location Information System (ALIS)

Date: 11/17/10 12:22

Accident Verbal Description Report

Page: 43

5926 VDR US Rt 9W from I 84 Ex 10 E bound Ramps to Ulster County border**Data in this report covers the period Jun 30, 2005 - Jun 30, 2010****Complete Accident data from NYS DMV is only available thru 6/30/2010**County: Orange Muni: Newburgh(T) Ref. Marker: 9W83023001 Street: Route 9W
AT INTERSECTION WITH ON-OFF RMP 84I

4/24/2007 Tue 18:11 PM Persons Killed: 0 Persons Injured: 0 Extent of Injuries: **Case: 2007-32177892**
 Accident Class: PROPERTY DAMAGE Police Agency: Num of Veh: 2
 Type Of Accident: COLLISION WITH MOTOR VEHICLE Traffic Control: YIELD SIGN
 Manner of Collision: REAR END Weather: CLEAR
 Road Surface Condition: DRY Road Char.: CURVE AND GRADE Light Condition: DAYLIGHT
 Loc. of Ped/Bicycle: NOT APPLICABLE Action of Ped/Bicycle: NOT APPLICABLE

Veh :1 CAR/VAN/PICKUP Registered Weight: 3173 State of Registration: NY
 Num of Occupants: 3 Driver's Age: 29 Sex: F Citation Issued: N
 Direction of Travel: NORTH-WEST Public Property Damage: N School Bus Involved: N
 Pre-Accd Action: MERGING
 Apparent Factors: UNKNOWN, UNKNOWN

Veh :2 CAR/VAN/PICKUP Registered Weight: 2593 State of Registration: NY
 Num of Occupants: 1 Driver's Age: 58 Sex: M Citation Issued: N
 Direction of Travel: NORTH-WEST Public Property Damage: N School Bus Involved: N
 Pre-Accd Action: AVOIDING OBJECT IN ROADWAY
 Apparent Factors: DRIVER INATTENTION, UNKNOWN

County: Orange Muni: Newburgh(T) Ref. Marker: 9W83023050 Street: Route 9W
AT INTERSECTION WITH Conway Rd

4/13/2007 Fri 15:11 PM Persons Killed: 0 Persons Injured: 1 Extent of Injuries: C **Case: 2007-32167931**
 Accident Class: INJURY Police Agency: Num of Veh: 2
 Type Of Accident: COLLISION WITH MOTOR VEHICLE Traffic Control: STOP SIGN
 Manner of Collision: REAR END Weather: CLEAR
 Road Surface Condition: DRY Road Char.: STRAIGHT/ GRADE Light Condition: DAYLIGHT
 Loc. of Ped/Bicycle: NOT APPLICABLE Action of Ped/Bicycle: NOT APPLICABLE

Veh :2 CAR/VAN/PICKUP Registered Weight: 3861 State of Registration: NY
 Num of Occupants: 1 Driver's Age: 33 Sex: F Citation Issued: N
 Direction of Travel: EAST Public Property Damage: N School Bus Involved: N
 Pre-Accd Action: OTHER
 Apparent Factors: DRIVER INATTENTION, FOLLOWING TOO CLOSELY

Veh :1 CAR/VAN/PICKUP Registered Weight: 2703 State of Registration: NY

Num of Occupants: 1

Driver's Age: 17

Sex: F

Citation Issued: N

Direction of Travel: EAST

Public Property Damage: N

School Bus Involved: N

Pre-Accd Action: STOPPED IN TRAFFIC

Apparent Factors: NOT APPLICABLE, UNKNOWN

County: Orange Muni: Newburgh(T) Ref. Marker: 9W83023012 Street: Route 9W
AT INTERSECTION WITH Fostertown Rd

11/4/2006

Sat 17:11 PM

Persons Killed: 0

Persons Injured: 1

Extent of Injuries: C

Case: 2006-31971202

Accident Class: PROPERTY DAMAGE AND INJURY

Police Agency:

Num of Veh: 3

Type Of Accident: COLLISION WITH MOTOR VEHICLE

Traffic Control: TRAFFIC SIGNAL

Manner of Collision: OTHER

Weather: CLEAR

Road Surface Condition: DRY

Road Char.: STRAIGHT/ GRADE

Light Condition: DARK-ROAD LIGHTED

Loc. of Ped/Bicycle: NOT APPLICABLE

Action of Ped/Bicycle: NOT APPLICABLE

Accident Location Information System (ALIS)

Date: 11/17/10 12:22

Accident Verbal Description Report

Page: 44

5926 VDR US Rt 9W from I 84 Ex 10 E bound Ramps to Ulster County border**Data in this report covers the period Jun 30, 2005 - Jun 30, 2010****Complete Accident data from NYS DMV is only available thru 6/30/2010**

County: Orange Muni: Newburgh(T) Ref. Marker: 9W83023012 Street: Route 9W

***** CONTINUED

Veh :3 CAR/VAN/PICKUP Registered Weight: 33000 State of Registration: NY
 Num of Occupants: 1 Driver's Age: 41 Sex: M Citation Issued: N
 Direction of Travel: NORTH Public Property Damage: N School Bus Involved: N
 Pre-Accd Action: GOING STRAIGHT AHEAD
 Apparent Factors: FOLLOWING TOO CLOSELY, DRIVER INATTENTION

Veh :2 CAR/VAN/PICKUP Registered Weight: 3349 State of Registration: NY
 Num of Occupants: 1 Driver's Age: 26 Sex: F Citation Issued: N
 Direction of Travel: NORTH Public Property Damage: N School Bus Involved: N
 Pre-Accd Action: STOPPED IN TRAFFIC
 Apparent Factors: NOT APPLICABLE, NOT APPLICABLE

Veh :1 OTHER Registered Weight: State of Registration:
 Num of Occupants: 0 Driver's Age: Sex: Citation Issued:
 Direction of Travel: NORTH Public Property Damage: N School Bus Involved: N
 Pre-Accd Action: STOPPED IN TRAFFIC
 Apparent Factors: NOT APPLICABLE, NOT APPLICABLE

County: Orange Muni: Newburgh(T) Ref. Marker: 9W83023013 Street: Route 9W

AT INTERSECTION WITH Balmville Rd

8/22/2006 Tue 09:11 AM Persons Killed: 0 Persons Injured: 0 Extent of Injuries: **Case: 2006-31892186**
 Accident Class: PROPERTY DAMAGE Police Agency: Num of Veh: 2
 Type Of Accident: COLLISION WITH MOTOR VEHICLE Traffic Control: STOP SIGN
 Manner of Collision: REAR END Weather: CLEAR
 Road Surface Condition: DRY Road Char.: STRAIGHT/ GRADE Light Condition: DAYLIGHT
 Loc. of Ped/Bicycle: NOT APPLICABLE Action of Ped/Bicycle: NOT APPLICABLE

Veh :1 CAR/VAN/PICKUP Registered Weight: 3395 State of Registration: NY
 Num of Occupants: 1 Driver's Age: 68 Sex: M Citation Issued: N
 Direction of Travel: NORTH Public Property Damage: N School Bus Involved: N
 Pre-Accd Action: GOING STRAIGHT AHEAD
 Apparent Factors: FOLLOWING TOO CLOSELY, UNKNOWN

Veh :2 CAR/VAN/PICKUP Registered Weight: 3415 State of Registration: NY
 Num of Occupants: 1 Driver's Age: 40 Sex: F Citation Issued: N
 Direction of Travel: NORTH Public Property Damage: N School Bus Involved: N
 Pre-Accd Action: STOPPED IN TRAFFIC
 Apparent Factors: NOT APPLICABLE, UNKNOWN

County: Orange Muni: Newburgh(T) Ref. Marker: 9W83023030 Street: Route 9W
 AT INTERSECTION WITH Overlook Dr

6/22/2007 Fri 22:11 PM Persons Killed: 0 Persons Injured: 2 Extent of Injuries: BC **Case: 2007-32237715**
 Accident Class: PROPERTY DAMAGE AND INJURY Police Agency: Num of Veh: 2
 Type Of Accident: COLLISION WITH MOTOR VEHICLE Traffic Control: NONE
 Manner of Collision: REAR END Weather: CLEAR
 Road Surface Condition: DRY Road Char.: STRAIGHT AND LEVEL Light Condition: DARK-ROAD LIGHTED
 Loc. of Ped/Bicycle: NOT APPLICABLE Action of Ped/Bicycle: NOT APPLICABLE

Accident Location Information System (ALIS)

Date: 11/17/10 12:22

Accident Verbal Description Report

Page: 45

5926 VDR US Rt 9W from I 84 Ex 10 E bound Ramps to Ulster County border**Data in this report covers the period Jun 30, 2005 - Jun 30, 2010****Complete Accident data from NYS DMV is only available thru 6/30/2010**

County: Orange Muni: Newburgh(T) Ref. Marker: 9W83023030 Street: Route 9W

***** CONTINUED

Veh :2 CAR/VAN/PICKUP Registered Weight: 3807 State of Registration: NY
 Num of Occupants: 1 Driver's Age: 43 Sex: F Citation Issued: N
 Direction of Travel: SOUTH Public Property Damage: N School Bus Involved: N
 Pre-Accd Action: MAKING LEFT TURN
 Apparent Factors: UNKNOWN, UNKNOWN

Veh :1 CAR/VAN/PICKUP Registered Weight: 3800 State of Registration: NY
 Num of Occupants: 1 Driver's Age: 57 Sex: F Citation Issued: N
 Direction of Travel: SOUTH Public Property Damage: N School Bus Involved: N
 Pre-Accd Action: GOING STRAIGHT AHEAD
 Apparent Factors: UNKNOWN, FOLLOWING TOO CLOSELY

County: Orange Muni: Newburgh(T) Ref. Marker: 9W83023012 Street: Route 9W

AT INTERSECTION WITH Fostertown Rd

10/30/2005 Sun Persons Killed: 0 Persons Injured: 0 Extent of Injuries: **Case: 2005-31615993**
 Accident Class: PROPERTY DAMAGE Police Agency: Num of Veh: 2
 Type Of Accident: COLLISION WITH MOTOR VEHICLE Traffic Control: UNKNOWN
 Manner of Collision: REAR END Weather: UNKNOWN
 Road Surface Condition: UNKNOWN Road Char.: UNKNOWN Light Condition: UNKNOWN
 Loc. of Ped/Bicycle: NOT APPLICABLE Action of Ped/Bicycle: NOT APPLICABLE

Veh :2 CAR/VAN/PICKUP Registered Weight: 3706 State of Registration: NY
 Num of Occupants: 1 Driver's Age: 43 Sex: M Citation Issued: N
 Direction of Travel: UNKNOWN Public Property Damage: N School Bus Involved: N
 Pre-Accd Action: UNKNOWN
 Apparent Factors: UNKNOWN, UNKNOWN

Veh :1 CAR/VAN/PICKUP Registered Weight: 3816 State of Registration: NY
 Num of Occupants: 3 Driver's Age: 23 Sex: M Citation Issued: N
 Direction of Travel: UNKNOWN Public Property Damage: N School Bus Involved: N
 Pre-Accd Action: UNKNOWN
 Apparent Factors: UNKNOWN, UNKNOWN

County: Orange Muni: Newburgh(T) Ref. Marker: 9W83023019 Street: Route 9W

AT INTERSECTION WITH Carter Ave

12/4/2006 Mon 10:11 AM Persons Killed: 0 Persons Injured: 0 Extent of Injuries: **Case: 2006-32008863**
Accident Class: PROPERTY DAMAGE Police Agency: Num of Veh: 2
Type Of Accident: COLLISION WITH MOTOR VEHICLE Traffic Control: TRAFFIC SIGNAL
Manner of Collision: REAR END Weather: CLEAR
Road Surface Condition: DRY Road Char.: STRAIGHT AND LEVEL Light Condition: DAYLIGHT
Loc. of Ped/Bicycle: NOT APPLICABLE Action of Ped/Bicycle: NOT APPLICABLE

Veh :1 CAR/VAN/PICKUP Registered Weight: 2864 State of Registration: NY
Num of Occupants: 1 Driver's Age: 21 Sex: F Citation Issued: N
Direction of Travel: SOUTH Public Property Damage: N School Bus Involved: N
Pre-Accd Action: STOPPED IN TRAFFIC
Apparent Factors: NOT APPLICABLE, UNKNOWN

Accident Location Information System (ALIS)

Date: 11/17/10 12:22

Accident Verbal Description Report

Page: 46

5926 VDR US Rt 9W from I 84 Ex 10 E bound Ramps to Ulster County border**Data in this report covers the period Jun 30, 2005 - Jun 30, 2010****Complete Accident data from NYS DMV is only available thru 6/30/2010**

County: Orange Muni: Newburgh(T) Ref. Marker: 9W83023019 Street: Route 9W

***** CONTINUED

Veh :2 CAR/VAN/PICKUP Registered Weight: State of Registration:
 Num of Occupants: 1 Driver's Age: 29 Sex: F Citation Issued: N
 Direction of Travel: SOUTH Public Property Damage: N School Bus Involved: N
 Pre-Accd Action: SLOWED OR STOPPING
 Apparent Factors: FOLLOWING TOO CLOSELY, UNKNOWN

County: Orange Muni: Newburgh(T) Ref. Marker: 9W83023012 Street: Route 9W

AT INTERSECTION WITH Fostertown Rd

7/23/2007 Mon 21:11 PM Persons Killed: 0 Persons Injured: 0 Extent of Injuries: **Case: 2007-32267820**
 Accident Class: PROPERTY DAMAGE Police Agency: Num of Veh: 2
 Type Of Accident: COLLISION WITH MOTOR VEHICLE Traffic Control: TRAFFIC SIGNAL
 Manner of Collision: REAR END Weather: RAIN
 Road Surface Condition: WET Road Char.: STRAIGHT/ GRADE Light Condition: DARK-ROAD UNLIGHTED
 Loc. of Ped/Bicycle: NOT APPLICABLE Action of Ped/Bicycle: NOT APPLICABLE

Veh :1 CAR/VAN/PICKUP Registered Weight: 2811 State of Registration: NY
 Num of Occupants: 1 Driver's Age: 22 Sex: M Citation Issued: N
 Direction of Travel: SOUTH Public Property Damage: N School Bus Involved: N
 Pre-Accd Action: GOING STRAIGHT AHEAD
 Apparent Factors: UNSAFE SPEED, PAVEMENT SLIPPERY

Veh :2 CAR/VAN/PICKUP Registered Weight: 2776 State of Registration: NY
 Num of Occupants: 1 Driver's Age: 24 Sex: M Citation Issued: N
 Direction of Travel: SOUTH Public Property Damage: N School Bus Involved: N
 Pre-Accd Action: STOPPED IN TRAFFIC
 Apparent Factors: NOT APPLICABLE, UNKNOWN

County: Orange Muni: Newburgh(T) Ref. Marker: 9W83023009 Street: Route 9W

AT INTERSECTION WITH Dogwood Hills Rd

6/22/2006 Thu 09:11 AM Persons Killed: 0 Persons Injured: 1 Extent of Injuries: C **Case: 2006-31837005**
 Accident Class: PROPERTY DAMAGE AND INJURY Police Agency: Num of Veh: 3
 Type Of Accident: COLLISION WITH MOTOR VEHICLE Traffic Control: NO PASSING ZONE
 Manner of Collision: OTHER Weather: CLOUDY
 Road Surface Condition: DRY Road Char.: STRAIGHT/ GRADE Light Condition: DAYLIGHT
 Loc. of Ped/Bicycle: NOT APPLICABLE Action of Ped/Bicycle: NOT APPLICABLE

Veh :2	OTHER	Registered Weight:	State of Registration:	
	Num of Occupants: 0		Driver's Age:	Sex:
	Direction of Travel: NOT ENTERED		Public Property Damage: N	Citation Issued:
	Pre-Accd Action: NOT ENTERED			School Bus Involved: N
	Apparent Factors: UNKNOWN, UNKNOWN			
Veh :3	OTHER	Registered Weight:	State of Registration:	
	Num of Occupants: 0		Driver's Age:	Sex:
	Direction of Travel: NOT ENTERED		Public Property Damage: N	Citation Issued:
	Pre-Accd Action: NOT ENTERED			School Bus Involved: N
	Apparent Factors: UNKNOWN, UNKNOWN			

Accident Location Information System (ALIS)

Date: 11/17/10 12:22

Accident Verbal Description Report

Page: 47

5926 VDR US Rt 9W from I 84 Ex 10 E bound Ramps to Ulster County border**Data in this report covers the period Jun 30, 2005 - Jun 30, 2010****Complete Accident data from NYS DMV is only available thru 6/30/2010**

County: Orange Muni: Newburgh(T) Ref. Marker: 9W83023009 Street: Route 9W

***** CONTINUED

Veh :1 OTHER Registered Weight: State of Registration:
 Num of Occupants: 0 Driver's Age: Sex: Citation Issued:
 Direction of Travel: NOT ENTERED Public Property Damage: N School Bus Involved: N
 Pre-Accd Action: NOT ENTERED
 Apparent Factors: UNKNOWN, UNKNOWN

County: Orange Muni: Newburgh(T) Ref. Marker: 9W83023001 Street: Route 9W

AT INTERSECTION WITH ON-OFF RMP 84I

11/13/2006 Mon 17:11 PM Persons Killed: 0 Persons Injured: 1 Extent of Injuries: C **Case: 2006-32013822**
 Accident Class: PROPERTY DAMAGE AND INJURY Police Agency: Num of Veh: 2
 Type Of Accident: COLLISION WITH MOTOR VEHICLE Traffic Control: TRAFFIC SIGNAL
 Manner of Collision: OVERTAKING Weather: RAIN
 Road Surface Condition: WET Road Char.: STRAIGHT AND LEVEL Light Condition: DUSK
 Loc. of Ped/Bicycle: NOT APPLICABLE Action of Ped/Bicycle: NOT APPLICABLE

Veh :1 CAR/VAN/PICKUP Registered Weight: State of Registration: MA
 Num of Occupants: 1 Driver's Age: 34 Sex: M Citation Issued: N
 Direction of Travel: EAST Public Property Damage: N School Bus Involved: N
 Pre-Accd Action: MAKING LEFT TURN
 Apparent Factors: UNKNOWN, UNKNOWN

Veh :2 CAR/VAN/PICKUP Registered Weight: 2810 State of Registration: NY
 Num of Occupants: 1 Driver's Age: 60 Sex: M Citation Issued: N
 Direction of Travel: NORTH Public Property Damage: Y School Bus Involved: N
 Pre-Accd Action: GOING STRAIGHT AHEAD
 Apparent Factors: UNKNOWN, TRAFFIC CONTROL DEVICES DISREGARDED

County: Orange Muni: Newburgh(T) Ref. Marker: 9W83023012 Street: Route 9W

AT INTERSECTION WITH Fostertown Rd

3/17/2007 Sat 17:11 PM Persons Killed: 0 Persons Injured: 1 Extent of Injuries: C **Case: 2007-32140449**
 Accident Class: PROPERTY DAMAGE AND INJURY Police Agency: Num of Veh: 2
 Type Of Accident: COLLISION WITH MOTOR VEHICLE Traffic Control: TRAFFIC SIGNAL
 Manner of Collision: UNKNOWN Weather: CLEAR
 Road Surface Condition: SLUSH Road Char.: STRAIGHT/ GRADE Light Condition: DAYLIGHT
 Loc. of Ped/Bicycle: NOT APPLICABLE Action of Ped/Bicycle: NOT APPLICABLE

Veh :2	CAR/VAN/PICKUP	Registered Weight: 2962	State of Registration: NY
	Num of Occupants: 1	Driver's Age: 56	Sex: M Citation Issued: N
	Direction of Travel: WEST	Public Property Damage: N	School Bus Involved: N
	Pre-Accd Action: GOING STRAIGHT AHEAD		
	Apparent Factors: DRIVER INATTENTION, PAVEMENT SLIPPERY		
Veh :1	CAR/VAN/PICKUP	Registered Weight: 3552	State of Registration: NY
	Num of Occupants: 2	Driver's Age: 25	Sex: F Citation Issued: N
	Direction of Travel: NORTH-EAST	Public Property Damage: N	School Bus Involved: N
	Pre-Accd Action: MAKING LEFT TURN		
	Apparent Factors: FAILURE TO YIELD RIGHT OF WAY, UNKNOWN		

Accident Location Information System (ALIS)

Date: 11/17/10 12:22

Accident Verbal Description Report

Page: 48

5926 VDR US Rt 9W from I 84 Ex 10 E bound Ramps to Ulster County border**Data in this report covers the period Jun 30, 2005 - Jun 30, 2010****Complete Accident data from NYS DMV is only available thru 6/30/2010**County: Orange Muni: Newburgh(T) Ref. Marker: 9W83023001 Street: Route 9W
AT INTERSECTION WITH ON-OFF RMP 84I

11/3/2005 Thu 13:11 PM Persons Killed: 0 Persons Injured: 2 Extent of Injuries: CC **Case: 2005-31664845**
 Accident Class: INJURY Police Agency: Num of Veh: 2
 Type Of Accident: COLLISION WITH MOTOR VEHICLE Traffic Control: TRAFFIC SIGNAL
 Manner of Collision: RIGHT ANGLE Weather: CLOUDY
 Road Surface Condition: WET Road Char.: STRAIGHT/ GRADE Light Condition: DAWN
 Loc. of Ped/Bicycle: NOT APPLICABLE Action of Ped/Bicycle: NOT APPLICABLE

Veh :2 TRUCK Registered Weight: 12000 State of Registration: NY
 Num of Occupants: 1 Driver's Age: 23 Sex: M Citation Issued: N
 Direction of Travel: SOUTH Public Property Damage: N School Bus Involved: N
 Pre-Accd Action: MAKING RIGHT TURN
 Apparent Factors: BRAKES DEFECTIVE, TRAFFIC CONTROL DEVICES DISREGARDED

Veh :1 TRUCK Registered Weight: State of Registration: NJ
 Num of Occupants: 1 Driver's Age: 30 Sex: M Citation Issued: N
 Direction of Travel: EAST Public Property Damage: N School Bus Involved: N
 Pre-Accd Action: STARTING IN TRAFFIC
 Apparent Factors: NOT APPLICABLE, NOT APPLICABLE

County: Orange Muni: Newburgh(T) Ref. Marker: 9W83023013 Street: Route 9W
AT INTERSECTION WITH Balmville Rd

1/4/2007 Thu 08:11 AM Persons Killed: 0 Persons Injured: 1 Extent of Injuries: C **Case: 2007-32068184**
 Accident Class: PROPERTY DAMAGE AND INJURY Police Agency: Num of Veh: 3
 Type Of Accident: COLLISION WITH MOTOR VEHICLE Traffic Control: NO PASSING ZONE
 Manner of Collision: OTHER Weather: CLEAR
 Road Surface Condition: DRY Road Char.: STRAIGHT AND LEVEL Light Condition: DAYLIGHT
 Loc. of Ped/Bicycle: NOT APPLICABLE Action of Ped/Bicycle: NOT APPLICABLE

Veh :2 OTHER Registered Weight: State of Registration: CT
 Num of Occupants: 1 Driver's Age: 35 Sex: M Citation Issued: N
 Direction of Travel: SOUTH Public Property Damage: N School Bus Involved: N
 Pre-Accd Action: STOPPED IN TRAFFIC
 Apparent Factors: NOT APPLICABLE, UNKNOWN

Veh :3 CAR/VAN/PICKUP Registered Weight: 3959 State of Registration: NY

Num of Occupants: 1
Direction of Travel: SOUTH
Pre-Accd Action: STOPPED IN TRAFFIC
Apparent Factors: NOT APPLICABLE, UNKNOWN

Driver's Age: 42
Public Property Damage: N

Sex: M
Citation Issued: N
School Bus Involved: N

Veh :1 CAR/VAN/PICKUP
Num of Occupants: 1
Direction of Travel: SOUTH
Pre-Accd Action: GOING STRAIGHT AHEAD
Apparent Factors: DRIVER INATTENTION, UNKNOWN

Registered Weight: 3217
Driver's Age: 38
Public Property Damage: N

State of Registration: NY
Sex: F
Citation Issued: N
School Bus Involved: N

Accident Location Information System (ALIS)

Date: 11/17/10 12:22

Accident Verbal Description Report

Page: 45

5926 VDR US Rt 9W from I 84 Ex 10 E bound Ramps to Ulster County border**Data in this report covers the period Jun 30, 2005 - Jun 30, 2010****Complete Accident data from NYS DMV is only available thru 6/30/2010**

County: Orange Muni: Newburgh(T) Ref. Marker: 9W83023007 Street: Route 9W

AT INTERSECTION WITH Chestnut Ln

12/20/2006 Wed 08:11 AM Persons Killed: 0 Persons Injured: 0 Extent of Injuries: **Case: 2006-32027514**
 Accident Class: PROPERTY DAMAGE Police Agency: Num of Veh: 2
 Type Of Accident: COLLISION WITH MOTOR VEHICLE Traffic Control: TRAFFIC SIGNAL
 Manner of Collision: REAR END Weather: CLEAR
 Road Surface Condition: DRY Road Char.: STRAIGHT AND LEVEL Light Condition: DAYLIGHT
 Loc. of Ped/Bicycle: NOT APPLICABLE Action of Ped/Bicycle: NOT APPLICABLE

Veh :1 CAR/VAN/PICKUP Registered Weight: State of Registration: MI
 Num of Occupants: 1 Driver's Age: 27 Sex: M Citation Issued: Y
 Direction of Travel: NORTH Public Property Damage: N School Bus Involved: N
 Pre-Accd Action: SLOWED OR STOPPING
 Apparent Factors: FOLLOWING TOO CLOSELY, UNKNOWN

Veh :2 CAR/VAN/PICKUP Registered Weight: State of Registration: TX
 Num of Occupants: 1 Driver's Age: 38 Sex: M Citation Issued: N
 Direction of Travel: NORTH Public Property Damage: N School Bus Involved: N
 Pre-Accd Action: STOPPED IN TRAFFIC
 Apparent Factors: UNKNOWN, UNKNOWN

County: Orange Muni: Newburgh(T) Ref. Marker: 9W83023019 Street: Route 9W

AT INTERSECTION WITH Carter Ave

8/21/2006 Mon 17:11 PM Persons Killed: 0 Persons Injured: 0 Extent of Injuries: **Case: 2006-31908626**
 Accident Class: PROPERTY DAMAGE Police Agency: Num of Veh: 1
 Type Of Accident: OTHER NON-COLLISION Traffic Control: NONE
 Manner of Collision: OTHER Weather: CLEAR
 Road Surface Condition: DRY Road Char.: STRAIGHT AND LEVEL Light Condition: DAYLIGHT
 Loc. of Ped/Bicycle: NOT APPLICABLE Action of Ped/Bicycle: NOT APPLICABLE

Veh :1 CAR/VAN/PICKUP Registered Weight: 3762 State of Registration: NY
 Num of Occupants: 1 Driver's Age: 58 Sex: F Citation Issued: N
 Direction of Travel: SOUTH Public Property Damage: N School Bus Involved: N
 Pre-Accd Action: GOING STRAIGHT AHEAD
 Apparent Factors: UNKNOWN, UNKNOWN

County: Orange Muni: Newburgh(T) Ref. Marker: 9W83023001 Street: Route 9W

AT INTERSECTION WITH ON-OFF RMP 84I

3/13/2007	Tue 10:11 AM	Persons Killed: 0	Persons Injured: 0	Extent of Injuries:	Case: 2007-32130198
	Accident Class: PROPERTY DAMAGE			Police Agency:	Num of Veh: 2
	Type Of Accident: COLLISION WITH MOTOR VEHICLE			Traffic Control: TRAFFIC SIGNAL	
	Manner of Collision: UNKNOWN			Weather: CLEAR	
	Road Surface Condition: DRY		Road Char.: STRAIGHT AND LEVEL		Light Condition: DAYLIGHT
	Loc. of Ped/Bicycle: NOT APPLICABLE			Action of Ped/Bicycle: NOT APPLICABLE	

Accident Location Information System (ALIS)

Date: 11/17/10 12:22

Accident Verbal Description Report

Page: 50

5926 VDR US Rt 9W from I 84 Ex 10 E bound Ramps to Ulster County border**Data in this report covers the period Jun 30, 2005 - Jun 30, 2010****Complete Accident data from NYS DMV is only available thru 6/30/2010**

County: Orange Muni: Newburgh(T) Ref. Marker: 9W83023001 Street: Route 9W

***** CONTINUED

Veh :1 TRUCK Registered Weight: 18000 State of Registration: NY
 Num of Occupants: 2 Driver's Age: 28 Sex: M Citation Issued: N
 Direction of Travel: SOUTH Public Property Damage: N School Bus Involved: N
 Pre-Accd Action: STOPPED IN TRAFFIC
 Apparent Factors: NOT APPLICABLE, UNKNOWN

Veh :2 CAR/VAN/PICKUP Registered Weight: 3272 State of Registration: NY
 Num of Occupants: 1 Driver's Age: 51 Sex: M Citation Issued: N
 Direction of Travel: SOUTH-EAST Public Property Damage: N School Bus Involved: N
 Pre-Accd Action: CHANGING LANES
 Apparent Factors: DRIVER INATTENTION, UNSAFE LANE CHANGE

County: Orange Muni: Newburgh(T) Ref. Marker: 9W83023007 Street: Route 9W

AT INTERSECTION WITH Chestnut Ln

10/17/2006 Tue 12:11 PM Persons Killed: 0 Persons Injured: 1 Extent of Injuries: C **Case: 2006-31956343**
 Accident Class: PROPERTY DAMAGE AND INJURY Police Agency: Num of Veh: 2
 Type Of Accident: COLLISION WITH MOTOR VEHICLE Traffic Control: TRAFFIC SIGNAL
 Manner of Collision: REAR END Weather: RAIN
 Road Surface Condition: WET Road Char.: STRAIGHT AND LEVEL Light Condition: DAYLIGHT
 Loc. of Ped/Bicycle: NOT APPLICABLE Action of Ped/Bicycle: NOT APPLICABLE

Veh :1 CAR/VAN/PICKUP Registered Weight: State of Registration: NY
 Num of Occupants: 1 Driver's Age: 61 Sex: M Citation Issued: N
 Direction of Travel: NORTH Public Property Damage: N School Bus Involved: N
 Pre-Accd Action: STOPPED IN TRAFFIC
 Apparent Factors: UNKNOWN, UNKNOWN

Veh :2 CAR/VAN/PICKUP Registered Weight: 3000 State of Registration: NY
 Num of Occupants: 1 Driver's Age: 24 Sex: F Citation Issued: N
 Direction of Travel: NORTH Public Property Damage: N School Bus Involved: N
 Pre-Accd Action: SLOWED OR STOPPING
 Apparent Factors: UNKNOWN, PAVEMENT SLIPPERY

County: Orange Muni: Newburgh(T) Ref. Marker: 9W83023001 Street: Route 9W

AT INTERSECTION WITH ON-OFF RMP 84I

3/6/2006	Mon 17:11 PM	Persons Killed: 0	Persons Injured: 1	Extent of Injuries: C	Case: 2006-31751723
	Accident Class: INJURY		Police Agency:		Num of Veh: 2
	Type Of Accident: COLLISION WITH MOTOR VEHICLE				Traffic Control: YIELD SIGN
	Manner of Collision: REAR END				Weather: CLEAR
	Road Surface Condition: DRY	Road Char.: STRAIGHT AND LEVEL			Light Condition: DAYLIGHT
	Loc. of Ped/Bicycle: NOT APPLICABLE			Action of Ped/Bicycle: NOT APPLICABLE	
Veh :2	CAR/VAN/PICKUP	Registered Weight: 4532		State of Registration: NY	
	Num of Occupants: 1	Driver's Age: 33		Sex: F	Citation Issued: N
	Direction of Travel: NORTH-WEST	Public Property Damage: N			School Bus Involved: N
	Pre-Accd Action: SLOWED OR STOPPING				
	Apparent Factors: FOLLOWING TOO CLOSELY, UNKNOWN				

Accident Location Information System (ALIS)

Date: 11/17/10 12:22

Accident Verbal Description Report

Page: 51

5926 VDR US Rt 9W from I 84 Ex 10 E bound Ramps to Ulster County border**Data in this report covers the period Jun 30, 2005 - Jun 30, 2010****Complete Accident data from NYS DMV is only available thru 6/30/2010**

County: Orange Muni: Newburgh(T) Ref. Marker: 9W83023001 Street: Route 9W

***** CONTINUED

Veh :1 CAR/VAN/PICKUP Registered Weight: 3413 State of Registration: NY
 Num of Occupants: 1 Driver's Age: 29 Sex: M Citation Issued: N
 Direction of Travel: NORTH-WEST Public Property Damage: N School Bus Involved: N
 Pre-Accd Action: STOPPED IN TRAFFIC
 Apparent Factors: UNKNOWN, UNKNOWN

County: Orange Muni: Newburgh(T) Ref. Marker: 9W83023025 Street: Route 9W

AT INTERSECTION WITH Devito Dr

8/9/2006 Wed 18:11 PM Persons Killed: 0 Persons Injured: 0 Extent of Injuries: **Case: 2006-31893146**
 Accident Class: PROPERTY DAMAGE Police Agency: Num of Veh: 2
 Type Of Accident: COLLISION WITH MOTOR VEHICLE Traffic Control: NONE
 Manner of Collision: UNKNOWN Weather: CLEAR
 Road Surface Condition: DRY Road Char.: STRAIGHT AND LEVEL Light Condition: DAYLIGHT
 Loc. of Ped/Bicycle: NOT APPLICABLE Action of Ped/Bicycle: NOT APPLICABLE

Veh :2 CAR/VAN/PICKUP Registered Weight: 5986 State of Registration: NY
 Num of Occupants: 2 Driver's Age: 26 Sex: M Citation Issued: N
 Direction of Travel: SOUTH Public Property Damage: N School Bus Involved: N
 Pre-Accd Action: MAKING RIGHT TURN
 Apparent Factors: NOT APPLICABLE, UNKNOWN

Veh :1 CAR/VAN/PICKUP Registered Weight: 3286 State of Registration: NY
 Num of Occupants: 2 Driver's Age: 25 Sex: F Citation Issued: N
 Direction of Travel: SOUTH Public Property Damage: N School Bus Involved: N
 Pre-Accd Action: GOING STRAIGHT AHEAD
 Apparent Factors: PASSING OR LANE USAGE IMPROPERLY, UNKNOWN

County: Orange Muni: Newburgh(T) Ref. Marker: 9W83023050 Street: Route 9W

AT INTERSECTION WITH Conway Rd

8/24/2006 Thu 09:11 AM Persons Killed: 0 Persons Injured: 0 Extent of Injuries: **Case: 2006-31898516**
 Accident Class: PROPERTY DAMAGE Police Agency: Num of Veh: 2
 Type Of Accident: COLLISION WITH MOTOR VEHICLE Traffic Control: NONE
 Manner of Collision: RIGHT ANGLE Weather: CLEAR
 Road Surface Condition: DRY Road Char.: STRAIGHT/ GRADE Light Condition: DAYLIGHT
 Loc. of Ped/Bicycle: NOT APPLICABLE Action of Ped/Bicycle: NOT APPLICABLE

Veh :2	CAR/VAN/PICKUP	Registered Weight: 4892	State of Registration: NY
	Num of Occupants: 1	Driver's Age: 18	Sex: M Citation Issued: N
	Direction of Travel: EAST	Public Property Damage: N	School Bus Involved: N
	Pre-Accd Action: STARTING IN TRAFFIC		
	Apparent Factors: UNKNOWN, FAILURE TO YIELD RIGHT OF WAY		
Veh :1	CAR/VAN/PICKUP	Registered Weight: 2965	State of Registration: NY
	Num of Occupants: 1	Driver's Age: 19	Sex: M Citation Issued: N
	Direction of Travel: SOUTH	Public Property Damage: N	School Bus Involved: N
	Pre-Accd Action: GOING STRAIGHT AHEAD		
	Apparent Factors: UNKNOWN, UNKNOWN		

Accident Location Information System (ALIS)

Date: 11/17/10 12:22

Accident Verbal Description Report

Page: 52

5926 VDR US Rt 9W from I 84 Ex 10 E bound Ramps to Ulster County border**Data in this report covers the period Jun 30, 2005 - Jun 30, 2010****Complete Accident data from NYS DMV is only available thru 6/30/2010**County: Orange Muni: Newburgh(T) Ref. Marker: 9W83023019 Street: Route 9W
AT INTERSECTION WITH Carter Ave

7/18/2006 Tue 10:11 AM Persons Killed: 0 Persons Injured: 0 Extent of Injuries: **Case: 2006-31856529**
 Accident Class: PROPERTY DAMAGE Police Agency: Num of Veh: 2
 Type Of Accident: COLLISION WITH MOTOR VEHICLE Traffic Control: TRAFFIC SIGNAL
 Manner of Collision: UNKNOWN Weather: CLEAR
 Road Surface Condition: DRY Road Char.: STRAIGHT/ GRADE Light Condition: DAYLIGHT
 Loc. of Ped/Bicycle: NOT APPLICABLE Action of Ped/Bicycle: NOT APPLICABLE

Veh :2 CAR/VAN/PICKUP Registered Weight: 3239 State of Registration: NY
 Num of Occupants: 1 Driver's Age: 59 Sex: M Citation Issued: N
 Direction of Travel: EAST Public Property Damage: N School Bus Involved: N
 Pre-Accd Action: GOING STRAIGHT AHEAD
 Apparent Factors: UNKNOWN, NOT APPLICABLE

Veh :1 OTHER Registered Weight: 2990 State of Registration: NY
 Num of Occupants: 1 Driver's Age: 41 Sex: M Citation Issued: N
 Direction of Travel: EAST Public Property Damage: N School Bus Involved: N
 Pre-Accd Action: GOING STRAIGHT AHEAD
 Apparent Factors: BACKING UNSAFELY, UNKNOWN

County: Orange Muni: Newburgh(T) Ref. Marker: 9W83023038 Street: Route 9W
AT INTERSECTION WITH Morris Dr

2/24/2006 Fri 14:11 PM Persons Killed: 0 Persons Injured: 3 Extent of Injuries: BBC **Case: 2006-31766857**
 Accident Class: INJURY Police Agency: Num of Veh: 2
 Type Of Accident: COLLISION WITH MOTOR VEHICLE Traffic Control: NONE
 Manner of Collision: REAR END Weather: CLEAR
 Road Surface Condition: DRY Road Char.: STRAIGHT AND LEVEL Light Condition: DAYLIGHT
 Loc. of Ped/Bicycle: NOT APPLICABLE Action of Ped/Bicycle: NOT APPLICABLE

Veh :1 CAR/VAN/PICKUP Registered Weight: 4250 State of Registration: NY
 Num of Occupants: 1 Driver's Age: 23 Sex: M Citation Issued: N
 Direction of Travel: NORTH Public Property Damage: N School Bus Involved: N
 Pre-Accd Action: STOPPED IN TRAFFIC
 Apparent Factors: UNKNOWN, UNKNOWN

Veh :2 CAR/VAN/PICKUP Registered Weight: 2560 State of Registration: NY

Num of Occupants: 2

Driver's Age: 19

Sex: M

Citation Issued: N

Direction of Travel: NORTH

Public Property Damage: N

School Bus Involved: N

Pre-Accd Action: GOING STRAIGHT AHEAD

Apparent Factors: DRIVER INATTENTION, UNKNOWN

County: Orange Muni: Newburgh(T) Ref. Marker: 9W83023001 Street: Route 9W
 AT INTERSECTION WITH ON-OFF RMP 84I

7/10/2007

Tue 17:11 PM

Persons Killed: 0

Persons Injured: 2

Extent of Injuries: CC

Case: 2007-32265467

Accident Class: PROPERTY DAMAGE AND INJURY

Police Agency:

Num of Veh: 2

Type Of Accident: COLLISION WITH MOTOR VEHICLE

Traffic Control: STOP SIGN

Manner of Collision: REAR END

Weather: CLOUDY

Road Surface Condition: DRY

Road Char.: STRAIGHT AND LEVEL

Light Condition: DAYLIGHT

Loc. of Ped/Bicycle: NOT APPLICABLE

Action of Ped/Bicycle: NOT APPLICABLE

Accident Location Information System (ALIS)

Date: 11/17/10 12:22

Accident Verbal Description Report

Page: 53

5926 VDR US Rt 9W from I 84 Ex 10 E bound Ramps to Ulster County border**Data in this report covers the period Jun 30, 2005 - Jun 30, 2010****Complete Accident data from NYS DMV is only available thru 6/30/2010**

County: Orange Muni: Newburgh(T) Ref. Marker: 9W83023001 Street: Route 9W

***** CONTINUED

Veh :2 CAR/VAN/PICKUP Registered Weight: 3254 State of Registration: NY
 Num of Occupants: 1 Driver's Age: 50 Sex: F Citation Issued: N
 Direction of Travel: NORTH Public Property Damage: N School Bus Involved: N
 Pre-Accd Action: STOPPED IN TRAFFIC
 Apparent Factors: NOT APPLICABLE, NOT APPLICABLE

Veh :1 CAR/VAN/PICKUP Registered Weight: 3458 State of Registration: NY
 Num of Occupants: 2 Driver's Age: 28 Sex: F Citation Issued: N
 Direction of Travel: NORTH Public Property Damage: N School Bus Involved: N
 Pre-Accd Action: GOING STRAIGHT AHEAD
 Apparent Factors: PASSENGER DISTRACTION, FOLLOWING TOO CLOSELY

County: Orange Muni: Newburgh(T) Ref. Marker: 9W83023002 Street: Route 9W

AT INTERSECTION WITH JCT NY 32 END OVLP

8/22/2007 Wed 18:11 PM Persons Killed: 0 Persons Injured: 1 Extent of Injuries: C **Case: 2007-32302307**
 Accident Class: PROPERTY DAMAGE AND INJURY Police Agency: Num of Veh: 2
 Type Of Accident: COLLISION WITH MOTOR VEHICLE Traffic Control: TRAFFIC SIGNAL
 Manner of Collision: OVERTAKING Weather: CLEAR
 Road Surface Condition: DRY Road Char.: STRAIGHT AND LEVEL Light Condition: DAYLIGHT
 Loc. of Ped/Bicycle: NOT APPLICABLE Action of Ped/Bicycle: NOT APPLICABLE

Veh :1 CAR/VAN/PICKUP Registered Weight: 4933 State of Registration: NY
 Num of Occupants: 1 Driver's Age: 35 Sex: F Citation Issued: N
 Direction of Travel: NORTH-WEST Public Property Damage: N School Bus Involved: N
 Pre-Accd Action: MAKING LEFT TURN
 Apparent Factors: UNKNOWN, UNKNOWN

Veh :2 TRUCK Registered Weight: State of Registration: NC
 Num of Occupants: 1 Driver's Age: 36 Sex: M Citation Issued: N
 Direction of Travel: NORTH-WEST Public Property Damage: N School Bus Involved: N
 Pre-Accd Action: MAKING LEFT TURN
 Apparent Factors: UNKNOWN, UNKNOWN

County: Orange Muni: Newburgh(T) Ref. Marker: 9W83023001 Street: Route 9W

AT INTERSECTION WITH ON-OFF RMP 84I

9/6/2007 Thu 07:11 AM Persons Killed: 0 Persons Injured: 0 Extent of Injuries: **Case: 2007-32317142**
 Accident Class: PROPERTY DAMAGE Police Agency: Num of Veh: 2
 Type Of Accident: COLLISION WITH MOTOR VEHICLE Traffic Control: TRAFFIC SIGNAL
 Manner of Collision: UNKNOWN Weather: CLEAR
 Road Surface Condition: DRY Road Char.: STRAIGHT AND LEVEL Light Condition: DAYLIGHT
 Loc. of Ped/Bicycle: NOT APPLICABLE Action of Ped/Bicycle: NOT APPLICABLE

Veh :2 TRUCK Registered Weight: 80000 State of Registration: NY
 Num of Occupants: 1 Driver's Age: 51 Sex: M Citation Issued: N
 Direction of Travel: NORTH Public Property Damage: N School Bus Involved: N
 Pre-Accd Action: MAKING LEFT TURN
 Apparent Factors: PASSING OR LANE USAGE IMPROPERLY, UNKNOWN

Accident Location Information System (ALIS)

Date: 11/17/10 12:22

Accident Verbal Description Report

Page: 54

5926 VDR US Rt 9W from I 84 Ex 10 E bound Ramps to Ulster County border**Data in this report covers the period Jun 30, 2005 - Jun 30, 2010****Complete Accident data from NYS DMV is only available thru 6/30/2010**

County: Orange Muni: Newburgh(T) Ref. Marker: 9W83023001 Street: Route 9W

***** CONTINUED

Veh :1 CAR/VAN/PICKUP Registered Weight: 4296 State of Registration: NY
 Num of Occupants: 1 Driver's Age: 26 Sex: F Citation Issued: N
 Direction of Travel: NORTH Public Property Damage: N School Bus Involved: N
 Pre-Accd Action: MAKING LEFT TURN
 Apparent Factors: UNKNOWN, DRIVER INATTENTION

County: Orange Muni: Newburgh(T) Ref. Marker: 9W83023001 Street: Route 9W

AT INTERSECTION WITH ON-OFF RMP 84I

11/1/2007 Thu 10:11 AM Persons Killed: 0 Persons Injured: 3 Extent of Injuries: CCC **Case: 2007-32381491**
 Accident Class: PROPERTY DAMAGE AND INJURY Police Agency: Num of Veh: 2
 Type Of Accident: COLLISION WITH MOTOR VEHICLE Traffic Control: TRAFFIC SIGNAL
 Manner of Collision: UNKNOWN Weather: CLOUDY
 Road Surface Condition: DRY Road Char.: STRAIGHT AND LEVEL Light Condition: DAYLIGHT
 Loc. of Ped/Bicycle: NOT APPLICABLE Action of Ped/Bicycle: NOT APPLICABLE

Veh :2 TRUCK Registered Weight: State of Registration: PA
 Num of Occupants: 1 Driver's Age: 60 Sex: M Citation Issued: N
 Direction of Travel: EAST Public Property Damage: N School Bus Involved: N
 Pre-Accd Action: MAKING LEFT TURN
 Apparent Factors: NOT APPLICABLE, UNKNOWN

Veh :1 CAR/VAN/PICKUP Registered Weight: 2995 State of Registration: NY
 Num of Occupants: 3 Driver's Age: 34 Sex: F Citation Issued: N
 Direction of Travel: EAST Public Property Damage: N School Bus Involved: N
 Pre-Accd Action: MAKING LEFT TURN
 Apparent Factors: UNKNOWN, TURNING IMPROPER

County: Orange Muni: Newburgh(T) Ref. Marker: 9W83023009 Street: Route 9W

AT INTERSECTION WITH Dogwood Hills Rd

9/5/2007 Wed 19:11 PM Persons Killed: 0 Persons Injured: 1 Extent of Injuries: C **Case: 2007-32315212**
 Accident Class: INJURY Police Agency: Num of Veh: 2
 Type Of Accident: COLLISION WITH MOTOR VEHICLE Traffic Control: NONE
 Manner of Collision: REAR END Weather: CLOUDY
 Road Surface Condition: DRY Road Char.: STRAIGHT/ GRADE Light Condition: DARK-ROAD LIGHTED
 Loc. of Ped/Bicycle: NOT APPLICABLE Action of Ped/Bicycle: NOT APPLICABLE

Veh :1	CAR/VAN/PICKUP	Registered Weight: 3068	State of Registration: NY
	Num of Occupants: 3	Driver's Age: 47	Sex: F Citation Issued: N
	Direction of Travel: NORTH	Public Property Damage: N	School Bus Involved: N
	Pre-Accd Action: STOPPED IN TRAFFIC		
	Apparent Factors: NOT APPLICABLE, UNKNOWN		
Veh :2	CAR/VAN/PICKUP	Registered Weight: 3353	State of Registration: NY
	Num of Occupants: 1	Driver's Age: 27	Sex: F Citation Issued: N
	Direction of Travel: NORTH	Public Property Damage: N	School Bus Involved: N
	Pre-Accd Action: GOING STRAIGHT AHEAD		
	Apparent Factors: DRIVER INATTENTION, UNKNOWN		

Accident Location Information System (ALIS)

Date: 11/17/10 12:22

Accident Verbal Description Report

Page: 55

5926 VDR US Rt 9W from I 84 Ex 10 E bound Ramps to Ulster County border**Data in this report covers the period Jun 30, 2005 - Jun 30, 2010****Complete Accident data from NYS DMV is only available thru 6/30/2010**County: Orange Muni: Newburgh(T) Ref. Marker: 9W83023002 Street: Route 9W
AT INTERSECTION WITH OFF RMP 84I

10/3/2007 Wed 13:11 PM Persons Killed: 0 Persons Injured: 0 Extent of Injuries: **Case: 2007-32364220**
 Accident Class: PROPERTY DAMAGE Police Agency: Num of Veh: 2
 Type Of Accident: COLLISION WITH MOTOR VEHICLE Traffic Control: TRAFFIC SIGNAL
 Manner of Collision: RIGHT ANGLE Weather: CLEAR
 Road Surface Condition: DRY Road Char.: STRAIGHT AND LEVEL Light Condition: DAYLIGHT
 Loc. of Ped/Bicycle: NOT APPLICABLE Action of Ped/Bicycle: NOT APPLICABLE

Veh :2 TRUCK Registered Weight: State of Registration: IN
 Num of Occupants: 1 Driver's Age: 55 Sex: M Citation Issued: N
 Direction of Travel: SOUTH Public Property Damage: N School Bus Involved: N
 Pre-Accd Action: GOING STRAIGHT AHEAD
 Apparent Factors: UNKNOWN, NOT APPLICABLE

Veh :1 TRUCK Registered Weight: State of Registration: NJ
 Num of Occupants: 1 Driver's Age: 33 Sex: M Citation Issued: N
 Direction of Travel: EAST Public Property Damage: N School Bus Involved: N
 Pre-Accd Action: MAKING LEFT TURN
 Apparent Factors: TRAFFIC CONTROL DEVICES DISREGARDED, UNKNOWN

County: Orange Muni: Newburgh(T) Ref. Marker: 9W83023002 Street: Route 9W
AT INTERSECTION WITH JCT NY 32 END OVLP

8/8/2007 Wed 06:11 AM Persons Killed: 0 Persons Injured: 0 Extent of Injuries: **Case: 2007-32287145**
 Accident Class: PROPERTY DAMAGE Police Agency: Num of Veh: 2
 Type Of Accident: COLLISION WITH MOTOR VEHICLE Traffic Control: TRAFFIC SIGNAL
 Manner of Collision: REAR END Weather: RAIN
 Road Surface Condition: WET Road Char.: STRAIGHT AND LEVEL Light Condition: DAYLIGHT
 Loc. of Ped/Bicycle: NOT APPLICABLE Action of Ped/Bicycle: NOT APPLICABLE

Veh :2 CAR/VAN/PICKUP Registered Weight: State of Registration: CT
 Num of Occupants: 1 Driver's Age: 53 Sex: M Citation Issued: N
 Direction of Travel: EAST Public Property Damage: N School Bus Involved: N
 Pre-Accd Action: GOING STRAIGHT AHEAD
 Apparent Factors: FOLLOWING TOO CLOSELY, UNKNOWN

Veh :1 CAR/VAN/PICKUP Registered Weight: 2765 State of Registration: NY

Num of Occupants: 1

Driver's Age: 58

Sex: F

Citation Issued: N

Direction of Travel: EAST

Public Property Damage: N

School Bus Involved: N

Pre-Accd Action: STOPPED IN TRAFFIC

Apparent Factors: UNKNOWN, NOT APPLICABLE

County: Orange Muni: Newburgh(T) Ref. Marker: 9W83023012 Street: Route 9W
AT INTERSECTION WITH Fostertown Rd

8/31/2007

Fri 09:11 AM

Persons Killed: 0

Persons Injured: 1

Extent of Injuries: C

Case: 2007-32309889

Accident Class: PROPERTY DAMAGE AND INJURY

Police Agency:

Num of Veh: 2

Type Of Accident: COLLISION WITH MOTOR VEHICLE

Traffic Control: TRAFFIC SIGNAL

Manner of Collision: OVERTAKING

Weather: CLEAR

Road Surface Condition: DRY

Road Char.: STRAIGHT/ GRADE

Light Condition: DAYLIGHT

Loc. of Ped/Bicycle: NOT APPLICABLE

Action of Ped/Bicycle: NOT APPLICABLE

Accident Location Information System (ALIS)

Date: 11/17/10 12:22

Accident Verbal Description Report

Page: 56

5926 VDR US Rt 9W from I 84 Ex 10 E bound Ramps to Ulster County border**Data in this report covers the period Jun 30, 2005 - Jun 30, 2010****Complete Accident data from NYS DMV is only available thru 6/30/2010**

County: Orange Muni: Newburgh(T) Ref. Marker: 9W83023012 Street: Route 9W

***** CONTINUED

Veh :1 TRUCK Registered Weight: 54000 State of Registration: NY
 Num of Occupants: 1 Driver's Age: 70 Sex: M Citation Issued: N
 Direction of Travel: SOUTH-EAST Public Property Damage: N School Bus Involved: N
 Pre-Accd Action: MAKING RIGHT TURN
 Apparent Factors: DRIVER INATTENTION, UNKNOWN

Veh :2 CAR/VAN/PICKUP Registered Weight: 2615 State of Registration: NY
 Num of Occupants: 1 Driver's Age: 21 Sex: F Citation Issued: N
 Direction of Travel: SOUTH-EAST Public Property Damage: N School Bus Involved: N
 Pre-Accd Action: STOPPED IN TRAFFIC
 Apparent Factors: PASSING OR LANE USAGE IMPROPERLY, DRIVER INATTENTION

County: Orange Muni: Newburgh(T) Ref. Marker: 9W83023007 Street: Route 9W

AT INTERSECTION WITH Chestnut Ln

9/2/2007 Sun 13:11 PM Persons Killed: 0 Persons Injured: 1 Extent of Injuries: B **Case: 2007-32315211**
 Accident Class: PROPERTY DAMAGE AND INJURY Police Agency: Num of Veh: 1
 Type Of Accident: OTHER NON-COLLISION Traffic Control: NONE
 Manner of Collision: OTHER Weather: CLEAR
 Road Surface Condition: DRY Road Char.: STRAIGHT AND LEVEL Light Condition: DAYLIGHT
 Loc. of Ped/Bicycle: NOT APPLICABLE Action of Ped/Bicycle: NOT APPLICABLE

Veh :1 MOTORCYCLE Registered Weight: 379 State of Registration: NY
 Num of Occupants: 1 Driver's Age: 36 Sex: M Citation Issued: N
 Direction of Travel: SOUTH Public Property Damage: N School Bus Involved: N
 Pre-Accd Action: GOING STRAIGHT AHEAD
 Apparent Factors: FOLLOWING TOO CLOSELY, UNKNOWN

County: Orange Muni: Newburgh(T) Ref. Marker: 9W83023007 Street: Route 9W

54 Meters North of Driveway

7/5/2005 Tue 01:11 AM Persons Killed: 0 Persons Injured: 1 Extent of Injuries: B **Case: 2005-31491883**
 Accident Class: INJURY Police Agency: Num of Veh: 1
 Type Of Accident: COLLISION WITH GUIDERAIL - END Traffic Control: NONE
 Manner of Collision: OTHER Weather: CLEAR
 Road Surface Condition: DRY Road Char.: CURVE AND GRADE Light Condition: DARK-ROAD UNLIGHTED
 Loc. of Ped/Bicycle: NOT APPLICABLE Action of Ped/Bicycle: NOT APPLICABLE

Veh :1 CAR/VAN/PICKUP Registered Weight: 2335 State of Registration: NY
 Num of Occupants: 1 Driver's Age: 19 Sex: M Citation Issued: Y
 Direction of Travel: EAST Public Property Damage: Y School Bus Involved: N
 Pre-Accd Action: GOING STRAIGHT AHEAD
 Apparent Factors: UNSAFE SPEED, UNSAFE LANE CHANGE

County: Orange Muni: Newburgh(T) Ref. Marker: 9W83023025 Street: Route 9W
 13 Meters South of Devito Dr

8/27/2005 Sat 15:11 PM Persons Killed: 0 Persons Injured: 0 Extent of Injuries: **Case: 2005-31529437**
 Accident Class: NON-REPORTABLE Police Agency: Num of Veh: 1
 Type Of Accident: COLLISION WITH CURBING Traffic Control: NO PASSING ZONE
 Manner of Collision: OTHER Weather: CLEAR
 Road Surface Condition: DRY Road Char.: STRAIGHT AND LEVEL Light Condition: DAYLIGHT
 Loc. of Ped/Bicycle: NOT APPLICABLE Action of Ped/Bicycle: NOT APPLICABLE

Accident Location Information System (ALIS)

Date: 11/17/10 12:22

Accident Verbal Description Report

Page: 57

5926 VDR US Rt 9W from I 84 Ex 10 E bound Ramps to Ulster County border**Data in this report covers the period Jun 30, 2005 - Jun 30, 2010****Complete Accident data from NYS DMV is only available thru 6/30/2010**

County: Orange Muni: Newburgh(T) Ref. Marker: 9W83023025 Street: Route 9W

***** CONTINUED

Veh :1 CAR/VAN/PICKUP Registered Weight: State of Registration: NY
 Num of Occupants: 1 Driver's Age: 48 Sex: F Citation Issued: Y
 Direction of Travel: NORTH Public Property Damage: N School Bus Involved: N
 Pre-Accd Action: OVERTAKING
 Apparent Factors: PASSING OR LANE USAGE IMPROPERLY, NOT APPLICABLE

County: Orange Muni: Newburgh(T) Ref. Marker: 9W83023013 Street: Route 9W

21 Meters North of Driveway

7/6/2005 Wed 14:11 PM Persons Killed: 0 Persons Injured: 1 Extent of Injuries: C **Case: 2005-31497779**
 Accident Class: INJURY Police Agency: Num of Veh: 2
 Type Of Accident: COLLISION WITH MOTOR VEHICLE Traffic Control: UTILITY WORK AREA
 Manner of Collision: HEAD ON Weather: CLEAR
 Road Surface Condition: DRY Road Char.: STRAIGHT AND LEVEL Light Condition: DAYLIGHT
 Loc. of Ped/Bicycle: NOT APPLICABLE Action of Ped/Bicycle: NOT APPLICABLE

Veh :1 TRUCK Registered Weight: 53000 State of Registration: NY
 Num of Occupants: 1 Driver's Age: 51 Sex: M Citation Issued: N
 Direction of Travel: NORTH Public Property Damage: N School Bus Involved: N
 Pre-Accd Action: GOING STRAIGHT AHEAD
 Apparent Factors: NOT APPLICABLE, UNKNOWN

Veh :2 CAR/VAN/PICKUP Registered Weight: 3231 State of Registration: NY
 Num of Occupants: 1 Driver's Age: 18 Sex: M Citation Issued: N
 Direction of Travel: SOUTH Public Property Damage: N School Bus Involved: N
 Pre-Accd Action: GOING STRAIGHT AHEAD
 Apparent Factors: UNKNOWN, FAILURE TO KEEP RIGHT

County: Orange Muni: Newburgh(T) Ref. Marker: 9W83023010 Street: Route 9W

118 Meters North of Lester Rd

10/6/2005 Thu 10:11 AM Persons Killed: 0 Persons Injured: 0 Extent of Injuries: **Case: 2005-31569754**
 Accident Class: NON-REPORTABLE Police Agency: Num of Veh: 1
 Type Of Accident: COLLISION WITH DEER Traffic Control: NONE
 Manner of Collision: OTHER Weather: CLOUDY
 Road Surface Condition: DRY Road Char.: STRAIGHT/ GRADE Light Condition: DAYLIGHT
 Loc. of Ped/Bicycle: NOT APPLICABLE Action of Ped/Bicycle: NOT APPLICABLE

Veh :1 CAR/VAN/PICKUP Registered Weight: State of Registration: NY
 Num of Occupants: 2 Driver's Age: 52 Sex: M Citation Issued: N
 Direction of Travel: SOUTH Public Property Damage: N School Bus Involved: N
 Pre-Accd Action: GOING STRAIGHT AHEAD
 Apparent Factors: ANIMAL'S ACTION, NOT APPLICABLE

County: Orange Muni: Newburgh(T) Ref. Marker: 9W83023033 Street: Route 9W
 270 Meters North
 of Lattintown Rd

8/28/2005 Sun 16:11 PM Persons Killed: 0 Persons Injured: 1 Extent of Injuries: B **Case: 2005-31561172**
 Accident Class: INJURY Police Agency: Num of Veh: 2
 Type Of Accident: COLLISION WITH MOTOR VEHICLE Traffic Control: NO PASSING ZONE
 Manner of Collision: OVERTAKING Weather: CLOUDY
 Road Surface Condition: DRY Road Char.: STRAIGHT AND LEVEL Light Condition: DAYLIGHT
 Loc. of Ped/Bicycle: NOT APPLICABLE Action of Ped/Bicycle: NOT APPLICABLE

Accident Location Information System (ALIS)

Date: 11/17/10 12:22

Accident Verbal Description Report

Page: 58

5926 VDR US Rt 9W from I 84 Ex 10 E bound Ramps to Ulster County border**Data in this report covers the period Jun 30, 2005 - Jun 30, 2010****Complete Accident data from NYS DMV is only available thru 6/30/2010**

County: Orange Muni: Newburgh(T) Ref. Marker: 9W83023033 Street: Route 9W

***** CONTINUED

Veh :1 CAR/VAN/PICKUP Registered Weight: State of Registration: CT
 Num of Occupants: 3 Driver's Age: 23 Sex: F Citation Issued: Y
 Direction of Travel: SOUTH Public Property Damage: N School Bus Involved: N
 Pre-Accd Action: OVERTAKING
 Apparent Factors: AGGRESSIVE DRIVING/ROAD RAGE, PASSING OR LANE USAGE IMPROPERLY

Veh :2 CAR/VAN/PICKUP Registered Weight: 2782 State of Registration: NY
 Num of Occupants: 1 Driver's Age: 36 Sex: M Citation Issued: Y
 Direction of Travel: SOUTH Public Property Damage: N School Bus Involved: N
 Pre-Accd Action: GOING STRAIGHT AHEAD
 Apparent Factors: NOT APPLICABLE, NOT APPLICABLE

County: Orange Muni: Newburgh(T) Ref. Marker: 9W83023013 Street: Route 9W

21 Meters North of Driveway

10/28/2005 Fri 15:11 PM Persons Killed: 0 Persons Injured: 0 Extent of Injuries: **Case: 2005-31591930**
 Accident Class: NON-REPORTABLE Police Agency: Num of Veh: 2
 Type Of Accident: COLLISION WITH MOTOR VEHICLE Traffic Control: NONE
 Manner of Collision: REAR END Weather: CLOUDY
 Road Surface Condition: DRY Road Char.: STRAIGHT AND LEVEL Light Condition: DAYLIGHT
 Loc. of Ped/Bicycle: NOT APPLICABLE Action of Ped/Bicycle: NOT APPLICABLE

Veh :2 TRUCK Registered Weight: 17950 State of Registration: NY
 Num of Occupants: 1 Driver's Age: 38 Sex: M Citation Issued: N
 Direction of Travel: SOUTH Public Property Damage: N School Bus Involved: N
 Pre-Accd Action: GOING STRAIGHT AHEAD
 Apparent Factors: FOLLOWING TOO CLOSELY, NOT APPLICABLE

Veh :1 TRUCK Registered Weight: State of Registration: VT
 Num of Occupants: 1 Driver's Age: 37 Sex: M Citation Issued: N
 Direction of Travel: SOUTH Public Property Damage: N School Bus Involved: N
 Pre-Accd Action: STOPPED IN TRAFFIC
 Apparent Factors: NOT APPLICABLE, NOT APPLICABLE

County: Orange Muni: Newburgh(T) Ref. Marker: 9W83023013 Street: Route 9W

21 Meters North of Driveway

3/7/2006

Tue 15:11 PM

Persons Killed: 0

Persons Injured: 3

Extent of Injuries: AAA

Case: 2006-31710423

Accident Class: INJURY

Police Agency:

Num of Veh: 3

Type Of Accident: COLLISION WITH MOTOR VEHICLE

Traffic Control: NO PASSING ZONE

Manner of Collision: OTHER

Weather: CLEAR

Road Surface Condition: DRY

Road Char.: STRAIGHT AND LEVEL

Light Condition: DAYLIGHT

Loc. of Ped/Bicycle: NOT APPLICABLE

Action of Ped/Bicycle: NOT APPLICABLE

Veh :1

CAR/VAN/PICKUP

Registered Weight: 9000

State of Registration: NY

Num of Occupants: 1

Driver's Age: 46

Sex: M

Citation Issued: Y

Direction of Travel: SOUTH

Public Property Damage: N

School Bus Involved: N

Pre-Accd Action: GOING STRAIGHT AHEAD

Apparent Factors: NOT APPLICABLE, FOLLOWING TOO CLOSELY

Accident Location Information System (ALIS)

Date: 11/17/10 12:22

Accident Verbal Description Report

Page: 55

5926 VDR US Rt 9W from I 84 Ex 10 E bound Ramps to Ulster County border**Data in this report covers the period Jun 30, 2005 - Jun 30, 2010****Complete Accident data from NYS DMV is only available thru 6/30/2010**

County: Orange Muni: Newburgh(T) Ref. Marker: 9W83023013 Street: Route 9W

***** CONTINUED

Veh :2 CAR/VAN/PICKUP Registered Weight: 4222 State of Registration: NY
 Num of Occupants: 2 Driver's Age: 80 Sex: M Citation Issued: N
 Direction of Travel: SOUTH Public Property Damage: N School Bus Involved: N
 Pre-Accd Action: SLOWED OR STOPPING
 Apparent Factors: NOT APPLICABLE, NOT APPLICABLE

Veh :3 CAR/VAN/PICKUP Registered Weight: 3494 State of Registration: NY
 Num of Occupants: 1 Driver's Age: 65 Sex: F Citation Issued: N
 Direction of Travel: SOUTH Public Property Damage: N School Bus Involved: N
 Pre-Accd Action: SLOWED OR STOPPING
 Apparent Factors: NOT APPLICABLE, NOT APPLICABLE

County: Orange Muni: Newburgh(T) Ref. Marker: 9W83023009 Street: Route 9W
8 Meters South of Atwood Ln

10/4/2005 Tue 09:11 AM Persons Killed: 0 Persons Injured: 1 Extent of Injuries: B **Case: 2005-31617564**
 Accident Class: INJURY Police Agency: Num of Veh: 1
 Type Of Accident: COLLISION WITH SIGN POST Traffic Control: NO PASSING ZONE
 Manner of Collision: OTHER Weather: CLEAR
 Road Surface Condition: DRY Road Char.: STRAIGHT AND LEVEL Light Condition: DAYLIGHT
 Loc. of Ped/Bicycle: NOT APPLICABLE Action of Ped/Bicycle: NOT APPLICABLE

Veh :1 CAR/VAN/PICKUP Registered Weight: 2905 State of Registration: NY
 Num of Occupants: 3 Driver's Age: 37 Sex: F Citation Issued: N
 Direction of Travel: SOUTH Public Property Damage: Y School Bus Involved: N
 Pre-Accd Action: SLOWED OR STOPPING
 Apparent Factors: BRAKES DEFECTIVE, UNKNOWN

County: Orange Muni: Newburgh(T) Ref. Marker: 9W83023020 Street: Route 9W
99 Meters North of Carter Ave

8/25/2005 Thu 11:11 AM Persons Killed: 0 Persons Injured: 1 Extent of Injuries: C **Case: 2005-31550696**
 Accident Class: INJURY Police Agency: Num of Veh: 2
 Type Of Accident: COLLISION WITH MOTOR VEHICLE Traffic Control: NONE
 Manner of Collision: RIGHT ANGLE Weather: CLEAR
 Road Surface Condition: DRY Road Char.: STRAIGHT AND LEVEL Light Condition: DAYLIGHT
 Loc. of Ped/Bicycle: NOT APPLICABLE Action of Ped/Bicycle: NOT APPLICABLE

Veh :2	CAR/VAN/PICKUP	Registered Weight: 3470	State of Registration: NY
	Num of Occupants: 1	Driver's Age: 70	Sex: F Citation Issued: N
	Direction of Travel: SOUTH	Public Property Damage: N	School Bus Involved: N
	Pre-Accd Action: GOING STRAIGHT AHEAD		
	Apparent Factors: UNKNOWN, UNKNOWN		
Veh :1	CAR/VAN/PICKUP	Registered Weight:	State of Registration: VA
	Num of Occupants: 1	Driver's Age: 43	Sex: F Citation Issued: N
	Direction of Travel: EAST	Public Property Damage: N	School Bus Involved: N
	Pre-Accd Action: MAKING LEFT TURN		
	Apparent Factors: UNKNOWN, FAILURE TO YIELD RIGHT OF WAY		

Accident Location Information System (ALIS)

Date: 11/17/10 12:22

Accident Verbal Description Report

Page: 60

5926 VDR US Rt 9W from I 84 Ex 10 E bound Ramps to Ulster County border**Data in this report covers the period Jun 30, 2005 - Jun 30, 2010****Complete Accident data from NYS DMV is only available thru 6/30/2010**County: Orange Muni: Newburgh(T) Ref. Marker: 9W83023012 Street: Route 9W
72 Meters South of Fostertown Rd

9/14/2005 Wed 17:11 PM Persons Killed: 0 Persons Injured: 0 Extent of Injuries: **Case: 2005-31641432**
 Accident Class: PROPERTY DAMAGE Police Agency: Num of Veh: 2
 Type Of Accident: COLLISION WITH MOTOR VEHICLE Traffic Control: TRAFFIC SIGNAL
 Manner of Collision: REAR END Weather: CLEAR
 Road Surface Condition: DRY Road Char.: STRAIGHT/ GRADE Light Condition: DAYLIGHT
 Loc. of Ped/Bicycle: NOT APPLICABLE Action of Ped/Bicycle: NOT APPLICABLE

Veh :1 CAR/VAN/PICKUP Registered Weight: 6010 State of Registration: NY
 Num of Occupants: 1 Driver's Age: 39 Sex: M Citation Issued: N
 Direction of Travel: NORTH Public Property Damage: N School Bus Involved: N
 Pre-Accd Action: STOPPED IN TRAFFIC
 Apparent Factors: UNKNOWN, UNKNOWN

Veh :2 CAR/VAN/PICKUP Registered Weight: 3700 State of Registration: NY
 Num of Occupants: 1 Driver's Age: 31 Sex: M Citation Issued: N
 Direction of Travel: NORTH Public Property Damage: N School Bus Involved: N
 Pre-Accd Action: GOING STRAIGHT AHEAD
 Apparent Factors: UNKNOWN, UNKNOWN

County: Orange Muni: Newburgh(T) Ref. Marker: 9W83023052 Street: Route 9W
209 Meters South of Mill House Rd

7/16/2005 Sat 11:11 AM Persons Killed: 0 Persons Injured: 1 Extent of Injuries: C **Case: 2005-31557355**
 Accident Class: INJURY Police Agency: Num of Veh: 1
 Type Of Accident: COLLISION WITH GUIDERAIL - END Traffic Control: NONE
 Manner of Collision: OTHER Weather: CLEAR
 Road Surface Condition: DRY Road Char.: STRAIGHT AND LEVEL Light Condition: DAYLIGHT
 Loc. of Ped/Bicycle: NOT APPLICABLE Action of Ped/Bicycle: NOT APPLICABLE

Veh :1 CAR/VAN/PICKUP Registered Weight: 2544 State of Registration: NY
 Num of Occupants: 1 Driver's Age: 21 Sex: M Citation Issued: N
 Direction of Travel: NORTH Public Property Damage: N School Bus Involved: N
 Pre-Accd Action: GOING STRAIGHT AHEAD
 Apparent Factors: REACTION TO OTHER UNINVOLVED VEHICL, NOT APPLICABLE

County: Orange Muni: Newburgh(T) Ref. Marker: 9W83023040 Street: Route 9W

66 Meters South of Parr Meadow Dr

8/29/2005	Mon 11:11 AM	Persons Killed: 0	Persons Injured: 1	Extent of Injuries: C	Case: 2005-31578510
		Accident Class: PROPERTY DAMAGE AND INJURY	Police Agency:		Num of Veh: 2
		Type Of Accident: COLLISION WITH MOTOR VEHICLE	Traffic Control: NONE		Weather: CLOUDY
		Manner of Collision: LEFT TURN (WITH OTHER CAR)	Light Condition: DAYLIGHT		
		Road Surface Condition: DRY	Road Char.: CURVE AND LEVEL	Action of Ped/Bicycle: NOT APPLICABLE	
		Loc. of Ped/Bicycle: NOT APPLICABLE			

Accident Location Information System (ALIS)

Date: 11/17/10 12:22

Accident Verbal Description Report

Page: 61

5926 VDR US Rt 9W from I 84 Ex 10 E bound Ramps to Ulster County border**Data in this report covers the period Jun 30, 2005 - Jun 30, 2010****Complete Accident data from NYS DMV is only available thru 6/30/2010**

County: Orange Muni: Newburgh(T) Ref. Marker: 9W83023040 Street: Route 9W

***** CONTINUED

Veh :2 TRUCK Registered Weight: 32600 State of Registration: NY
 Num of Occupants: 1 Driver's Age: 36 Sex: M Citation Issued: N
 Direction of Travel: NORTH Public Property Damage: N School Bus Involved: N
 Pre-Accd Action: GOING STRAIGHT AHEAD
 Apparent Factors: UNKNOWN, UNKNOWN

Veh :1 CAR/VAN/PICKUP Registered Weight: State of Registration: CA
 Num of Occupants: 1 Driver's Age: 32 Sex: M Citation Issued: N
 Direction of Travel: NORTH-EAST Public Property Damage: N School Bus Involved: N
 Pre-Accd Action: MAKING LEFT TURN
 Apparent Factors: FAILURE TO YIELD RIGHT OF WAY, UNKNOWN

County: Orange Muni: Newburgh(T) Ref. Marker: 9W83023035 Street: Route 9W
204 Meters West of Oak St

7/20/2005 Wed 06:11 AM Persons Killed: 0 Persons Injured: 1 Extent of Injuries: C **Case: 2005-31538897**
 Accident Class: INJURY Police Agency: Num of Veh: 2
 Type Of Accident: COLLISION WITH MOTOR VEHICLE Traffic Control: NONE
 Manner of Collision: RIGHT ANGLE Weather: CLEAR
 Road Surface Condition: DRY Road Char.: STRAIGHT AND LEVEL Light Condition: DAYLIGHT
 Loc. of Ped/Bicycle: NOT APPLICABLE Action of Ped/Bicycle: NOT APPLICABLE

Veh :1 CAR/VAN/PICKUP Registered Weight: 3075 State of Registration: NY
 Num of Occupants: 1 Driver's Age: 57 Sex: F Citation Issued: N
 Direction of Travel: NORTH Public Property Damage: N School Bus Involved: N
 Pre-Accd Action: GOING STRAIGHT AHEAD
 Apparent Factors: NOT APPLICABLE, NOT APPLICABLE

Veh :2 CAR/VAN/PICKUP Registered Weight: 3297 State of Registration: NY
 Num of Occupants: 1 Driver's Age: 47 Sex: M Citation Issued: N
 Direction of Travel: NORTH Public Property Damage: N School Bus Involved: N
 Pre-Accd Action: MAKING U TURN
 Apparent Factors: FAILURE TO YIELD RIGHT OF WAY, TURNING IMPROPER

County: Orange Muni: Newburgh(T) Ref. Marker: 9W83023012 Street: Route 9W

72 Meters South of Fostertown Rd

11/1/2005 Tue 07:11 AM Persons Killed: 0 Persons Injured: 1 Extent of Injuries: C **Case: 2005-31659706**
Accident Class: PROPERTY DAMAGE AND INJURY Police Agency: Num of Veh: 2
Type Of Accident: COLLISION WITH MOTOR VEHICLE Traffic Control: TRAFFIC SIGNAL
Manner of Collision: REAR END Weather: CLEAR
Road Surface Condition: DRY Road Char.: STRAIGHT AND LEVEL Light Condition: DAYLIGHT
Loc. of Ped/Bicycle: NOT APPLICABLE Action of Ped/Bicycle: NOT APPLICABLE

Veh :2 CAR/VAN/PICKUP Registered Weight: 3307 State of Registration: NY
Num of Occupants: 1 Driver's Age: Sex: Citation Issued:
Direction of Travel: NORTH Public Property Damage: N School Bus Involved: N
Pre-Accd Action: GOING STRAIGHT AHEAD
Apparent Factors: UNKNOWN, UNKNOWN

Accident Location Information System (ALIS)

Date: 11/17/10 12:22

Accident Verbal Description Report

Page: 62

5926 VDR US Rt 9W from I 84 Ex 10 E bound Ramps to Ulster County border**Data in this report covers the period Jun 30, 2005 - Jun 30, 2010****Complete Accident data from NYS DMV is only available thru 6/30/2010**

County: Orange Muni: Newburgh(T) Ref. Marker: 9W83023012 Street: Route 9W

***** CONTINUED

Veh :1 CAR/VAN/PICKUP Registered Weight: 3478 State of Registration: NY
 Num of Occupants: 1 Driver's Age: 32 Sex: F Citation Issued: N
 Direction of Travel: NORTH Public Property Damage: Y School Bus Involved: N
 Pre-Accd Action: STOPPED IN TRAFFIC
 Apparent Factors: UNKNOWN, UNKNOWN

County: Orange Muni: Newburgh(T) Ref. Marker: 9W83023002 Street: Route 9W
13 Meters North of Ramp

4/8/2006 Sat 19:11 PM Persons Killed: 0 Persons Injured: 0 Extent of Injuries: **Case: 2006-31804437**
 Accident Class: PROPERTY DAMAGE Police Agency: Num of Veh: 2
 Type Of Accident: COLLISION WITH MOTOR VEHICLE Traffic Control: NONE
 Manner of Collision: UNKNOWN Weather: CLEAR
 Road Surface Condition: DRY Road Char.: STRAIGHT AND LEVEL Light Condition: DUSK
 Loc. of Ped/Bicycle: NOT APPLICABLE Action of Ped/Bicycle: NOT APPLICABLE

Veh :2 CAR/VAN/PICKUP Registered Weight: State of Registration: CT
 Num of Occupants: 1 Driver's Age: 34 Sex: M Citation Issued: N
 Direction of Travel: SOUTH Public Property Damage: N School Bus Involved: N
 Pre-Accd Action: CHANGING LANES
 Apparent Factors: UNKNOWN, UNKNOWN

Veh :1 CAR/VAN/PICKUP Registered Weight: 3262 State of Registration: NY
 Num of Occupants: 1 Driver's Age: 62 Sex: F Citation Issued: N
 Direction of Travel: SOUTH Public Property Damage: N School Bus Involved: N
 Pre-Accd Action: GOING STRAIGHT AHEAD
 Apparent Factors: UNKNOWN, UNKNOWN

County: Orange Muni: Newburgh(T) Ref. Marker: 9W83023042 Street: Cedar Hill Cemetery
AT INTERSECTION WITH Route 9W

1/14/2006 Sat 13:11 PM Persons Killed: 0 Persons Injured: 0 Extent of Injuries: **Case: 2006-31719845**
 Accident Class: PROPERTY DAMAGE Police Agency: Num of Veh: 1
 Type Of Accident: COLLISION WITH OTHER Traffic Control: NONE
 Manner of Collision: OTHER Weather: SNOW
 Road Surface Condition: SNOW/ICE Road Char.: STRAIGHT AND LEVEL Light Condition: DARK-ROAD LIGHTED
 Loc. of Ped/Bicycle: NOT APPLICABLE Action of Ped/Bicycle: NOT APPLICABLE

Veh :1 CAR/VAN/PICKUP Registered Weight: 3240 State of Registration: NY
 Num of Occupants: 3 Driver's Age: 28 Sex: M Citation Issued: N
 Direction of Travel: SOUTH Public Property Damage: N School Bus Involved: N
 Pre-Accd Action: GOING STRAIGHT AHEAD
 Apparent Factors: UNKNOWN, UNKNOWN

County: Orange Muni: Newburgh(T) Ref. Marker: 9W83023026 Street: Route 9W
 81 Meters South of N Hill Ln

6/29/2006 Thu 16:11 PM Persons Killed: 0 Persons Injured: 0 Extent of Injuries: **Case: 2006-31831595**
 Accident Class: PROPERTY DAMAGE Police Agency: Num of Veh: 2
 Type Of Accident: COLLISION WITH MOTOR VEHICLE Traffic Control: NONE
 Manner of Collision: RIGHT TURN (WITH OTHER CAR) Weather: CLOUDY
 Road Surface Condition: DRY Road Char.: STRAIGHT/ GRADE Light Condition: DAYLIGHT
 Loc. of Ped/Bicycle: NOT APPLICABLE Action of Ped/Bicycle: NOT APPLICABLE

Accident Location Information System (ALIS)

Date: 11/17/10 12:22

Accident Verbal Description Report

Page: 63

5926 VDR US Rt 9W from I 84 Ex 10 E bound Ramps to Ulster County border**Data in this report covers the period Jun 30, 2005 - Jun 30, 2010****Complete Accident data from NYS DMV is only available thru 6/30/2010**

County: Orange Muni: Newburgh(T) Ref. Marker: 9W83023026 Street: Route 9W

***** CONTINUED

Veh :1 CAR/VAN/PICKUP Registered Weight: 7402 State of Registration: NY
 Num of Occupants: 1 Driver's Age: 58 Sex: M Citation Issued: N
 Direction of Travel: NORTH Public Property Damage: N School Bus Involved: N
 Pre-Accd Action: MAKING RIGHT TURN
 Apparent Factors: NOT APPLICABLE, NOT APPLICABLE

Veh :2 CAR/VAN/PICKUP Registered Weight: 3358 State of Registration: NY
 Num of Occupants: 2 Driver's Age: 21 Sex: M Citation Issued: N
 Direction of Travel: NORTH Public Property Damage: N School Bus Involved: N
 Pre-Accd Action: MAKING RIGHT TURN
 Apparent Factors: PASSING OR LANE USAGE IMPROPERLY, NOT APPLICABLE

County: Orange Muni: Newburgh(T) Ref. Marker: 9W83023014 Street: Route 9W

18 Meters South of Balmville Rd

6/8/2006 Thu 07:11 AM Persons Killed: 0 Persons Injured: 0 Extent of Injuries: **Case: 2006-31809362**
 Accident Class: PROPERTY DAMAGE Police Agency: Num of Veh: 2
 Type Of Accident: COLLISION WITH MOTOR VEHICLE Traffic Control: TRAFFIC SIGNAL
 Manner of Collision: REAR END Weather: RAIN
 Road Surface Condition: WET Road Char.: STRAIGHT AND LEVEL Light Condition: DAYLIGHT
 Loc. of Ped/Bicycle: NOT APPLICABLE Action of Ped/Bicycle: NOT APPLICABLE

Veh :1 TRUCK Registered Weight: 80000 State of Registration: NY
 Num of Occupants: 1 Driver's Age: 46 Sex: M Citation Issued: N
 Direction of Travel: NOT ENTERED Public Property Damage: N School Bus Involved: N
 Pre-Accd Action: NOT ENTERED
 Apparent Factors: UNKNOWN, UNKNOWN

Veh :2 CAR/VAN/PICKUP Registered Weight: 2394 State of Registration: NY
 Num of Occupants: 1 Driver's Age: 18 Sex: F Citation Issued: N
 Direction of Travel: NOT ENTERED Public Property Damage: N School Bus Involved: N
 Pre-Accd Action: NOT ENTERED
 Apparent Factors: UNKNOWN, UNKNOWN

County: Orange Muni: Newburgh(T) Ref. Marker: 9W83023015 Street: Route 9W

29 Meters South of Dowling St

3/30/2006	Thu 04:11 AM	Persons Killed: 0	Persons Injured: 1	Extent of Injuries: C	Case: 2006-31795006
	Accident Class: INJURY		Police Agency:		Num of Veh: 2
	Type Of Accident: COLLISION WITH MOTOR VEHICLE				Traffic Control: TRAFFIC SIGNAL
	Manner of Collision: REAR END				Weather: CLEAR
	Road Surface Condition: DRY	Road Char.: STRAIGHT AND LEVEL			Light Condition: DARK-ROAD LIGHTED
	Loc. of Ped/Bicycle: NOT APPLICABLE			Action of Ped/Bicycle: NOT APPLICABLE	
Veh :1	CAR/VAN/PICKUP	Registered Weight:		State of Registration: NY	
	Num of Occupants: 1	Driver's Age: 40		Sex: M	Citation Issued: N
	Direction of Travel: NORTH	Public Property Damage: N			School Bus Involved: N
	Pre-Accd Action: STOPPED IN TRAFFIC				
	Apparent Factors: UNKNOWN, UNKNOWN				

Accident Location Information System (ALIS)

Date: 11/17/10 12:22

Accident Verbal Description Report

Page: 64

5926 VDR US Rt 9W from I 84 Ex 10 E bound Ramps to Ulster County border**Data in this report covers the period Jun 30, 2005 - Jun 30, 2010****Complete Accident data from NYS DMV is only available thru 6/30/2010**

County: Orange Muni: Newburgh(T) Ref. Marker: 9W83023015 Street: Route 9W

***** CONTINUED

Veh :2 OTHER Registered Weight: State of Registration:
 Num of Occupants: 0 Driver's Age: Sex: Citation Issued:
 Direction of Travel: NORTH Public Property Damage: N School Bus Involved: N
 Pre-Accd Action: GOING STRAIGHT AHEAD
 Apparent Factors: UNKNOWN, UNKNOWN

County: Orange Muni: Newburgh(T) Ref. Marker: 9W83023002 Street: Route 9W

13 Meters North of Ramp

12/29/2005 Thu 14:11 PM Persons Killed: 0 Persons Injured: 1 Extent of Injuries: A **Case: 2005-31679861**
 Accident Class: PROPERTY DAMAGE AND INJURY Police Agency: Num of Veh: 2
 Type Of Accident: COLLISION WITH MOTOR VEHICLE Traffic Control: NONE
 Manner of Collision: RIGHT ANGLE Weather: RAIN
 Road Surface Condition: WET Road Char.: STRAIGHT AND LEVEL Light Condition: DAYLIGHT
 Loc. of Ped/Bicycle: NOT APPLICABLE Action of Ped/Bicycle: NOT APPLICABLE

Veh :1 CAR/VAN/PICKUP Registered Weight: 4255 State of Registration: NY
 Num of Occupants: 1 Driver's Age: 49 Sex: M Citation Issued: N
 Direction of Travel: NORTH Public Property Damage: N School Bus Involved: N
 Pre-Accd Action: GOING STRAIGHT AHEAD
 Apparent Factors: UNKNOWN, NOT APPLICABLE

Veh :2 CAR/VAN/PICKUP Registered Weight: 2350 State of Registration: NY
 Num of Occupants: 1 Driver's Age: 35 Sex: M Citation Issued: N
 Direction of Travel: EAST Public Property Damage: N School Bus Involved: N
 Pre-Accd Action: MAKING LEFT TURN
 Apparent Factors: FAILURE TO YIELD RIGHT OF WAY, UNKNOWN

County: Orange Muni: Newburgh(T) Ref. Marker: 9W83023012 Street: Route 9W

72 Meters South of Fostertown Rd

1/12/2006 Thu 17:11 PM Persons Killed: 0 Persons Injured: 0 Extent of Injuries: **Case: 2006-31700177**
 Accident Class: PROPERTY DAMAGE Police Agency: Num of Veh: 2
 Type Of Accident: COLLISION WITH MOTOR VEHICLE Traffic Control: UNKNOWN
 Manner of Collision: REAR END Weather: UNKNOWN
 Road Surface Condition: UNKNOWN Road Char.: UNKNOWN Light Condition: UNKNOWN
 Loc. of Ped/Bicycle: NOT APPLICABLE Action of Ped/Bicycle: NOT APPLICABLE

Veh :2	CAR/VAN/PICKUP	Registered Weight: 3567	State of Registration: NY
	Num of Occupants: 1	Driver's Age: 43	Sex: M Citation Issued: N
	Direction of Travel: UNKNOWN	Public Property Damage: N	School Bus Involved: N
	Pre-Accd Action: STOPPED IN TRAFFIC		
	Apparent Factors: UNKNOWN, UNKNOWN		
Veh :1	CAR/VAN/PICKUP	Registered Weight: 2497	State of Registration: NY
	Num of Occupants: 1	Driver's Age: 21	Sex: F Citation Issued: N
	Direction of Travel: UNKNOWN	Public Property Damage: N	School Bus Involved: N
	Pre-Accd Action: GOING STRAIGHT AHEAD		
	Apparent Factors: UNKNOWN, UNKNOWN		

Accident Location Information System (ALIS)

Date: 11/17/10 12:22

Accident Verbal Description Report

Page: 65

5926 VDR US Rt 9W from I 84 Ex 10 E bound Ramps to Ulster County border**Data in this report covers the period Jun 30, 2005 - Jun 30, 2010****Complete Accident data from NYS DMV is only available thru 6/30/2010**County: Orange Muni: Newburgh(T) Ref. Marker: 9W83023004 Street: Route 9W
141 Meters South of Genna Way

3/10/2006 Fri 18:11 PM Persons Killed: 0 Persons Injured: 0 Extent of Injuries: **Case: 2006-31749154**
 Accident Class: PROPERTY DAMAGE Police Agency: Num of Veh: 2
 Type Of Accident: COLLISION WITH MOTOR VEHICLE Traffic Control: YIELD SIGN
 Manner of Collision: REAR END Weather: CLOUDY
 Road Surface Condition: DRY Road Char.: STRAIGHT/ GRADE Light Condition: DARK-ROAD LIGHTED
 Loc. of Ped/Bicycle: NOT APPLICABLE Action of Ped/Bicycle: NOT APPLICABLE

Veh :1 CAR/VAN/PICKUP Registered Weight: 2562 State of Registration: NY
 Num of Occupants: 1 Driver's Age: 52 Sex: F Citation Issued: N
 Direction of Travel: NORTH Public Property Damage: N School Bus Involved: N
 Pre-Accd Action: MERGING
 Apparent Factors: UNKNOWN, UNKNOWN

Veh :2 CAR/VAN/PICKUP Registered Weight: 3997 State of Registration: NY
 Num of Occupants: 3 Driver's Age: 36 Sex: M Citation Issued: N
 Direction of Travel: NORTH Public Property Damage: N School Bus Involved: N
 Pre-Accd Action: MERGING
 Apparent Factors: UNKNOWN, UNKNOWN

County: Orange Muni: Newburgh(T) Ref. Marker: 9W83023012 Street: Route 9W
72 Meters South of Fostertown Rd

1/10/2006 Tue 17:11 PM Persons Killed: 0 Persons Injured: 1 Extent of Injuries: C **Case: 2006-31814473**
 Accident Class: INJURY Police Agency: Num of Veh: 2
 Type Of Accident: COLLISION WITH MOTOR VEHICLE Traffic Control: UNKNOWN
 Manner of Collision: UNKNOWN Weather: UNKNOWN
 Road Surface Condition: UNKNOWN Road Char.: UNKNOWN Light Condition: UNKNOWN
 Loc. of Ped/Bicycle: NOT APPLICABLE Action of Ped/Bicycle: NOT APPLICABLE

Veh :1 CAR/VAN/PICKUP Registered Weight: State of Registration: NY
 Num of Occupants: 1 Driver's Age: 49 Sex: F Citation Issued: N
 Direction of Travel: UNKNOWN Public Property Damage: N School Bus Involved: N
 Pre-Accd Action: UNKNOWN
 Apparent Factors: UNKNOWN, UNKNOWN

Veh :2 CAR/VAN/PICKUP Registered Weight: 2420 State of Registration: NY

Num of Occupants: 1

Driver's Age: 17

Sex: F

Citation Issued: N

Direction of Travel: UNKNOWN

Public Property Damage: N

School Bus Involved: N

Pre-Accd Action: UNKNOWN

Apparent Factors: UNKNOWN, UNKNOWN

County: Orange Muni: Newburgh(T) Ref. Marker: 9W83023002 Street: Route 9W
13 Meters North of Ramp**5/23/2006**

Tue 15:11 PM

Persons Killed: 0

Persons Injured: 1

Extent of Injuries: C

Case: 2006-31829740

Accident Class: INJURY

Police Agency:

Num of Veh: 2

Type Of Accident: COLLISION WITH MOTOR VEHICLE

Traffic Control: YIELD SIGN

Manner of Collision: REAR END

Weather: CLEAR

Road Surface Condition: DRY

Road Char.: STRAIGHT/ GRADE

Light Condition: DAYLIGHT

Loc. of Ped/Bicycle: NOT APPLICABLE

Action of Ped/Bicycle: NOT APPLICABLE

Accident Location Information System (ALIS)

Date: 11/17/10 12:22

Accident Verbal Description Report

Page: 66

5926 VDR US Rt 9W from I 84 Ex 10 E bound Ramps to Ulster County border**Data in this report covers the period Jun 30, 2005 - Jun 30, 2010****Complete Accident data from NYS DMV is only available thru 6/30/2010**

County: Orange Muni: Newburgh(T) Ref. Marker: 9W83023002 Street: Route 9W

***** CONTINUED

Veh :2 CAR/VAN/PICKUP Registered Weight: 2414 State of Registration: NY
 Num of Occupants: 1 Driver's Age: 32 Sex: F Citation Issued: N
 Direction of Travel: NORTH Public Property Damage: N School Bus Involved: N
 Pre-Accd Action: SLOWED OR STOPPING
 Apparent Factors: NOT APPLICABLE, UNKNOWN

Veh :1 CAR/VAN/PICKUP Registered Weight: 3580 State of Registration: NY
 Num of Occupants: 1 Driver's Age: 59 Sex: M Citation Issued: N
 Direction of Travel: NORTH Public Property Damage: N School Bus Involved: N
 Pre-Accd Action: GOING STRAIGHT AHEAD
 Apparent Factors: FOLLOWING TOO CLOSELY, UNKNOWN

County: Orange Muni: Newburgh(T) Ref. Marker: 9W83023047 Street: Route 9W

335 Meters North

5/20/2006 Sat 14:11 PM Persons Killed: 0 Persons Injured: 0 Extent of Injuries: **Case: 2006-31809949**
 Accident Class: PROPERTY DAMAGE Police Agency: Num of Veh: 3
 Type Of Accident: COLLISION WITH MOTOR VEHICLE Traffic Control: NONE
 Manner of Collision: OTHER Weather: CLOUDY
 Road Surface Condition: WET Road Char.: STRAIGHT AND LEVEL Light Condition: DAYLIGHT
 Loc. of Ped/Bicycle: NOT APPLICABLE Action of Ped/Bicycle: NOT APPLICABLE

Veh :1 CAR/VAN/PICKUP Registered Weight: 2360 State of Registration: NY
 Num of Occupants: 1 Driver's Age: 17 Sex: M Citation Issued: N
 Direction of Travel: UNKNOWN Public Property Damage: N School Bus Involved: N
 Pre-Accd Action: UNKNOWN
 Apparent Factors: UNKNOWN, UNKNOWN

Veh :3 CAR/VAN/PICKUP Registered Weight: 2789 State of Registration: NY
 Num of Occupants: 1 Driver's Age: 41 Sex: M Citation Issued: N
 Direction of Travel: UNKNOWN Public Property Damage: N School Bus Involved: N
 Pre-Accd Action: UNKNOWN
 Apparent Factors: UNKNOWN, UNKNOWN

Veh :2 CAR/VAN/PICKUP Registered Weight: 8800 State of Registration: NY
 Num of Occupants: 2 Driver's Age: 45 Sex: M Citation Issued: N
 Direction of Travel: UNKNOWN Public Property Damage: N School Bus Involved: N
 Pre-Accd Action: UNKNOWN
 Apparent Factors: UNKNOWN, UNKNOWN

County: Orange Muni: Newburgh(T) Ref. Marker: 9W83023050 Street: Route 9W
 44 Meters North of Conway Rd

9/21/2006 Thu 13:11 PM Persons Killed: 0 Persons Injured: 0 Extent of Injuries: **Case: 2006-31909927**
 Accident Class: PROPERTY DAMAGE Police Agency: Num of Veh: 1
 Type Of Accident: COLLISION WITH GUIDERAIL - END Traffic Control: NONE
 Manner of Collision: OTHER Weather: CLEAR
 Road Surface Condition: DRY Road Char.: STRAIGHT AND LEVEL Light Condition: DAYLIGHT
 Loc. of Ped/Bicycle: NOT APPLICABLE Action of Ped/Bicycle: NOT APPLICABLE

Accident Location Information System (ALIS)

Date: 11/17/10 12:22

Accident Verbal Description Report

Page: 67

5926 VDR US Rt 9W from I 84 Ex 10 E bound Ramps to Ulster County border**Data in this report covers the period Jun 30, 2005 - Jun 30, 2010****Complete Accident data from NYS DMV is only available thru 6/30/2010**

County: Orange Muni: Newburgh(T) Ref. Marker: 9W83023050 Street: Route 9W

***** CONTINUED

Veh :1 CAR/VAN/PICKUP Registered Weight: 2815 State of Registration: NY
 Num of Occupants: 1 Driver's Age: 23 Sex: F Citation Issued: N
 Direction of Travel: NORTH Public Property Damage: N School Bus Involved: N
 Pre-Accd Action: GOING STRAIGHT AHEAD
 Apparent Factors: DRIVER INATTENTION, REACTION TO OTHER UNINVOLVED VEHICL

County: Orange Muni: Newburgh(T) Ref. Marker: 9W83023039 Street: Route 9W
172 Meters East of Cortland Dr

8/10/2006 Thu 13:11 PM Persons Killed: 0 Persons Injured: 0 Extent of Injuries: **Case: 2006-31887886**
 Accident Class: PROPERTY DAMAGE Police Agency: Num of Veh: 2
 Type Of Accident: COLLISION WITH MOTOR VEHICLE Traffic Control: NONE
 Manner of Collision: REAR END Weather: CLEAR
 Road Surface Condition: DRY Road Char.: STRAIGHT AND LEVEL Light Condition: DAYLIGHT
 Loc. of Ped/Bicycle: NOT APPLICABLE Action of Ped/Bicycle: NOT APPLICABLE

Veh :2 CAR/VAN/PICKUP Registered Weight: 2864 State of Registration: NY
 Num of Occupants: 1 Driver's Age: 49 Sex: M Citation Issued: N
 Direction of Travel: SOUTH Public Property Damage: N School Bus Involved: N
 Pre-Accd Action: GOING STRAIGHT AHEAD
 Apparent Factors: FOLLOWING TOO CLOSELY, UNKNOWN

Veh :1 CAR/VAN/PICKUP Registered Weight: 4858 State of Registration: NY
 Num of Occupants: 1 Driver's Age: 26 Sex: M Citation Issued: N
 Direction of Travel: SOUTH Public Property Damage: N School Bus Involved: N
 Pre-Accd Action: SLOWED OR STOPPING
 Apparent Factors: UNKNOWN, UNKNOWN

County: Orange Muni: Newburgh(T) Ref. Marker: 9W83023030 Street: Route 9W
11 Meters North of Highland Ter

9/9/2006 Sat 18:11 PM Persons Killed: 0 Persons Injured: 2 Extent of Injuries: CC **Case: 2006-31919826**
 Accident Class: PROPERTY DAMAGE AND INJURY Police Agency: Num of Veh: 2
 Type Of Accident: COLLISION WITH MOTOR VEHICLE Traffic Control: NONE
 Manner of Collision: REAR END Weather: CLOUDY
 Road Surface Condition: DRY Road Char.: STRAIGHT AND LEVEL Light Condition: DAYLIGHT
 Loc. of Ped/Bicycle: NOT APPLICABLE Action of Ped/Bicycle: NOT APPLICABLE

Veh :1	CAR/VAN/PICKUP	Registered Weight: 3883	State of Registration: NY
	Num of Occupants: 1	Driver's Age: 42	Sex: M Citation Issued: N
	Direction of Travel: NORTH	Public Property Damage: N	School Bus Involved: N
	Pre-Accd Action: GOING STRAIGHT AHEAD		
	Apparent Factors: DRIVER INATTENTION, FOLLOWING TOO CLOSELY		
Veh :2	CAR/VAN/PICKUP	Registered Weight: 2905	State of Registration: NY
	Num of Occupants: 2	Driver's Age: 34	Sex: M Citation Issued: N
	Direction of Travel: NORTH	Public Property Damage: N	School Bus Involved: N
	Pre-Accd Action: MAKING LEFT TURN		
	Apparent Factors: NOT APPLICABLE, UNKNOWN		

Accident Location Information System (ALIS)

Date: 11/17/10 12:22

Accident Verbal Description Report

Page: 68

5926 VDR US Rt 9W from I 84 Ex 10 E bound Ramps to Ulster County border**Data in this report covers the period Jun 30, 2005 - Jun 30, 2010****Complete Accident data from NYS DMV is only available thru 6/30/2010**County: Orange Muni: Newburgh(T) Ref. Marker: 9W83023002 Street: Route 9W
13 Meters North of Ramp

12/7/2006 Thu 13:11 PM Persons Killed: 0 Persons Injured: 0 Extent of Injuries: **Case: 2006-32008861**
 Accident Class: PROPERTY DAMAGE Police Agency: Num of Veh: 2
 Type Of Accident: COLLISION WITH MOTOR VEHICLE Traffic Control: NONE
 Manner of Collision: UNKNOWN Weather: CLEAR
 Road Surface Condition: DRY Road Char.: CURVE AND LEVEL Light Condition: DAYLIGHT
 Loc. of Ped/Bicycle: NOT APPLICABLE Action of Ped/Bicycle: NOT APPLICABLE

Veh :2 CAR/VAN/PICKUP Registered Weight: 2568 State of Registration: NY
 Num of Occupants: 1 Driver's Age: 46 Sex: F Citation Issued: Y
 Direction of Travel: SOUTH-EAST Public Property Damage: N School Bus Involved: N
 Pre-Accd Action: OTHER
 Apparent Factors: DRIVER INATTENTION, UNKNOWN

Veh :1 CAR/VAN/PICKUP Registered Weight: 3707 State of Registration: NY
 Num of Occupants: 1 Driver's Age: 37 Sex: F Citation Issued: N
 Direction of Travel: SOUTH Public Property Damage: N School Bus Involved: N
 Pre-Accd Action: OTHER
 Apparent Factors: NOT APPLICABLE, UNKNOWN

County: Orange Muni: Newburgh(T) Ref. Marker: 9W83023035 Street: Route 9W
204 Meters West of Oak St

9/29/2006 Fri 06:11 AM Persons Killed: 0 Persons Injured: 2 Extent of Injuries: AA **Case: 2006-31950731**
 Accident Class: PROPERTY DAMAGE AND INJURY Police Agency: Num of Veh: 2
 Type Of Accident: COLLISION WITH MOTOR VEHICLE Traffic Control: NONE
 Manner of Collision: REAR END Weather: RAIN
 Road Surface Condition: WET Road Char.: CURVE AND LEVEL Light Condition: DARK-ROAD UNLIGHTED
 Loc. of Ped/Bicycle: NOT APPLICABLE Action of Ped/Bicycle: NOT APPLICABLE

Veh :2 TRUCK Registered Weight: 64600 State of Registration: NY
 Num of Occupants: 1 Driver's Age: 63 Sex: M Citation Issued: N
 Direction of Travel: NORTH Public Property Damage: N School Bus Involved: N
 Pre-Accd Action: GOING STRAIGHT AHEAD
 Apparent Factors: DRIVER INATTENTION, UNKNOWN

Veh :1 CAR/VAN/PICKUP Registered Weight: 2496 State of Registration: NY

Num of Occupants: 2

Driver's Age: 26

Sex: M

Citation Issued: Y

Direction of Travel: NORTH

Public Property Damage: Y

School Bus Involved: N

Pre-Accd Action: GOING STRAIGHT AHEAD

Apparent Factors: UNKNOWN, UNKNOWN

County: Orange Muni: Newburgh(T) Ref. Marker: 9W83023012 Street: Route 9W
72 Meters South of Fostertown Rd**9/27/2006**

Wed 17:11 PM

Persons Killed: 0

Persons Injured: 0

Extent of Injuries:

Case: 2006-31950146

Accident Class: PROPERTY DAMAGE

Police Agency:

Num of Veh: 2

Type Of Accident: COLLISION WITH MOTOR VEHICLE

Traffic Control: NONE

Manner of Collision: REAR END

Weather: CLEAR

Road Surface Condition: DRY

Road Char.: STRAIGHT AND LEVEL

Light Condition: DAYLIGHT

Loc. of Ped/Bicycle: NOT APPLICABLE

Action of Ped/Bicycle: NOT APPLICABLE

Accident Location Information System (ALIS)

Date: 11/17/10 12:22

Accident Verbal Description Report

Page: 65

5926 VDR US Rt 9W from I 84 Ex 10 E bound Ramps to Ulster County border**Data in this report covers the period Jun 30, 2005 - Jun 30, 2010****Complete Accident data from NYS DMV is only available thru 6/30/2010**

County: Orange Muni: Newburgh(T) Ref. Marker: 9W83023012 Street: Route 9W

***** CONTINUED

Veh :2 CAR/VAN/PICKUP Registered Weight: 7100 State of Registration: NY
 Num of Occupants: 1 Driver's Age: 42 Sex: M Citation Issued: N
 Direction of Travel: SOUTH Public Property Damage: N School Bus Involved: N
 Pre-Accd Action: GOING STRAIGHT AHEAD
 Apparent Factors: UNKNOWN, DRIVER INATTENTION

Veh :1 CAR/VAN/PICKUP Registered Weight: 3701 State of Registration: NY
 Num of Occupants: 1 Driver's Age: 24 Sex: M Citation Issued: N
 Direction of Travel: SOUTH Public Property Damage: N School Bus Involved: N
 Pre-Accd Action: SLOWED OR STOPPING
 Apparent Factors: UNKNOWN, UNKNOWN

County: Orange Muni: Newburgh(T) Ref. Marker: 9W83023034 Street: Route 9W
365 Meters South of Oak St

12/16/2006 Sat 06:11 AM Persons Killed: 0 Persons Injured: 1 Extent of Injuries: C **Case: 2006-32014626**
 Accident Class: PROPERTY DAMAGE AND INJURY Police Agency: Num of Veh: 1
 Type Of Accident: COLLISION WITH TREE Traffic Control: NO PASSING ZONE
 Manner of Collision: OTHER Weather: CLOUDY
 Road Surface Condition: DRY Road Char.: CURVE AND LEVEL Light Condition: DARK-ROAD UNLIGHTED
 Loc. of Ped/Bicycle: NOT APPLICABLE Action of Ped/Bicycle: NOT APPLICABLE

Veh :1 CAR/VAN/PICKUP Registered Weight: 2380 State of Registration: NY
 Num of Occupants: 1 Driver's Age: 33 Sex: M Citation Issued: Y
 Direction of Travel: NORTH Public Property Damage: N School Bus Involved: N
 Pre-Accd Action: GOING STRAIGHT AHEAD
 Apparent Factors: FELL ASLEEP, ALCOHOL INVOLVEMENT

County: Orange Muni: Newburgh(T) Ref. Marker: 9W83023020 Street: Route 9W
99 Meters North of Carter Ave

7/19/2006 Wed 16:11 PM Persons Killed: 0 Persons Injured: 1 Extent of Injuries: C **Case: 2006-31856507**
 Accident Class: PROPERTY DAMAGE AND INJURY Police Agency: Num of Veh: 2
 Type Of Accident: COLLISION WITH MOTOR VEHICLE Traffic Control: NONE
 Manner of Collision: RIGHT ANGLE Weather: CLEAR
 Road Surface Condition: DRY Road Char.: STRAIGHT AND LEVEL Light Condition: DAYLIGHT
 Loc. of Ped/Bicycle: NOT APPLICABLE Action of Ped/Bicycle: NOT APPLICABLE

Veh :1	CAR/VAN/PICKUP	Registered Weight: 2787	State of Registration: NY
	Num of Occupants: 2	Driver's Age: 19	Sex: F Citation Issued: Y
	Direction of Travel: EAST	Public Property Damage: N	School Bus Involved: N
	Pre-Accd Action: GOING STRAIGHT AHEAD		
	Apparent Factors: NOT APPLICABLE, FAILURE TO YIELD RIGHT OF WAY		
Veh :2	CAR/VAN/PICKUP	Registered Weight:	State of Registration: NY
	Num of Occupants: 1	Driver's Age: 50	Sex: M Citation Issued: N
	Direction of Travel: SOUTH	Public Property Damage: N	School Bus Involved: N
	Pre-Accd Action: GOING STRAIGHT AHEAD		
	Apparent Factors: NOT APPLICABLE, NOT APPLICABLE		

Accident Location Information System (ALIS)

Date: 11/17/10 12:22

Accident Verbal Description Report

Page: 70

5926 VDR US Rt 9W from I 84 Ex 10 E bound Ramps to Ulster County border**Data in this report covers the period Jun 30, 2005 - Jun 30, 2010****Complete Accident data from NYS DMV is only available thru 6/30/2010**

County: Orange Muni: Newburgh(T) Ref. Marker: 9W83023048 Street: Route 9W

276 Meters South of Conway Rd

6/20/2006 Tue Persons Killed: 0 Persons Injured: 0 Extent of Injuries: **Case: 2006-31877863**
 Accident Class: PROPERTY DAMAGE Police Agency: Num of Veh: 1
 Type Of Accident: COLLISION WITH ANIMAL Traffic Control: NONE
 Manner of Collision: OTHER Weather: CLEAR
 Road Surface Condition: DRY Road Char.: STRAIGHT AND LEVEL Light Condition: DARK-ROAD UNLIGHTED
 Loc. of Ped/Bicycle: NOT APPLICABLE Action of Ped/Bicycle: NOT APPLICABLE

Veh :1 CAR/VAN/PICKUP Registered Weight: 3870 State of Registration: NY
 Num of Occupants: 2 Driver's Age: 60 Sex: M Citation Issued: N
 Direction of Travel: NORTH Public Property Damage: N School Bus Involved: N
 Pre-Accd Action: GOING STRAIGHT AHEAD
 Apparent Factors: UNKNOWN, UNKNOWN

County: Orange Muni: Newburgh(T) Ref. Marker: 9W83023007 Street: Route 9W

54 Meters North of Driveway

8/14/2006 Mon 17:11 PM Persons Killed: 0 Persons Injured: 0 Extent of Injuries: **Case: 2006-31896657**
 Accident Class: PROPERTY DAMAGE Police Agency: Num of Veh: 2
 Type Of Accident: COLLISION WITH MOTOR VEHICLE Traffic Control: NONE
 Manner of Collision: UNKNOWN Weather: CLEAR
 Road Surface Condition: DRY Road Char.: STRAIGHT AND LEVEL Light Condition: DAYLIGHT
 Loc. of Ped/Bicycle: NOT APPLICABLE Action of Ped/Bicycle: NOT APPLICABLE

Veh :2 CAR/VAN/PICKUP Registered Weight: 3650 State of Registration: NY
 Num of Occupants: 1 Driver's Age: 26 Sex: M Citation Issued: N
 Direction of Travel: NORTH Public Property Damage: N School Bus Involved: N
 Pre-Accd Action: GOING STRAIGHT AHEAD
 Apparent Factors: DRIVER INATTENTION, UNKNOWN

Veh :1 CAR/VAN/PICKUP Registered Weight: 2519 State of Registration: NY
 Num of Occupants: 1 Driver's Age: 42 Sex: F Citation Issued: N
 Direction of Travel: NORTH Public Property Damage: N School Bus Involved: N
 Pre-Accd Action: SLOWED OR STOPPING
 Apparent Factors: UNKNOWN, UNKNOWN

County: Orange Muni: Newburgh(T) Ref. Marker: 9W83023013 Street: Route 9W

21 Meters North of Driveway

11/7/2006	Tue 17:11 PM	Persons Killed: 0	Persons Injured: 0	Extent of Injuries:	Case: 2006-31984031
	Accident Class: PROPERTY DAMAGE			Police Agency:	Num of Veh: 2
	Type Of Accident: COLLISION WITH MOTOR VEHICLE			Traffic Control: NO PASSING ZONE	
	Manner of Collision: REAR END			Weather: CLOUDY	
	Road Surface Condition: DRY		Road Char.: STRAIGHT/ GRADE		Light Condition: DUSK
	Loc. of Ped/Bicycle: NOT APPLICABLE		Action of Ped/Bicycle: NOT APPLICABLE		

Accident Location Information System (ALIS)

Date: 11/17/10 12:22

Accident Verbal Description Report

Page: 71

5926 VDR US Rt 9W from I 84 Ex 10 E bound Ramps to Ulster County border**Data in this report covers the period Jun 30, 2005 - Jun 30, 2010****Complete Accident data from NYS DMV is only available thru 6/30/2010**

County: Orange Muni: Newburgh(T) Ref. Marker: 9W83023013 Street: Route 9W

***** CONTINUED

Veh :2 CAR/VAN/PICKUP Registered Weight: 3812 State of Registration: NY
 Num of Occupants: 1 Driver's Age: 63 Sex: F Citation Issued: N
 Direction of Travel: SOUTH Public Property Damage: N School Bus Involved: N
 Pre-Accd Action: SLOWED OR STOPPING
 Apparent Factors: UNKNOWN, UNKNOWN

Veh :1 CAR/VAN/PICKUP Registered Weight: 3911 State of Registration: NY
 Num of Occupants: 1 Driver's Age: 20 Sex: F Citation Issued: N
 Direction of Travel: SOUTH Public Property Damage: N School Bus Involved: N
 Pre-Accd Action: SLOWED OR STOPPING
 Apparent Factors: FOLLOWING TOO CLOSELY, UNKNOWN

County: Orange Muni: Newburgh(T) Ref. Marker: 9W83023010 Street: Route 9W
118 Meters North of Lester Rd

8/9/2006 Wed 16:11 PM Persons Killed: 0 Persons Injured: 0 Extent of Injuries: **Case: 2006-31893020**
 Accident Class: PROPERTY DAMAGE Police Agency: Num of Veh: 2
 Type Of Accident: COLLISION WITH MOTOR VEHICLE Traffic Control: NONE
 Manner of Collision: REAR END Weather: CLEAR
 Road Surface Condition: DRY Road Char.: STRAIGHT/ GRADE Light Condition: DAYLIGHT
 Loc. of Ped/Bicycle: NOT APPLICABLE Action of Ped/Bicycle: NOT APPLICABLE

Veh :1 CAR/VAN/PICKUP Registered Weight: 3060 State of Registration: NY
 Num of Occupants: 1 Driver's Age: 73 Sex: M Citation Issued: N
 Direction of Travel: NORTH Public Property Damage: N School Bus Involved: N
 Pre-Accd Action: GOING STRAIGHT AHEAD
 Apparent Factors: FOLLOWING TOO CLOSELY, NOT APPLICABLE

Veh :2 CAR/VAN/PICKUP Registered Weight: 3700 State of Registration: NY
 Num of Occupants: 2 Driver's Age: 46 Sex: M Citation Issued: N
 Direction of Travel: NORTH Public Property Damage: N School Bus Involved: N
 Pre-Accd Action: SLOWED OR STOPPING
 Apparent Factors: NOT APPLICABLE, NOT APPLICABLE

County: Orange Muni: Newburgh(T) Ref. Marker: 9W83023015 Street: Route 9W

29 Meters South of Dowling St

9/8/2006 Fri 15:11 PM Persons Killed: 0 Persons Injured: 1 Extent of Injuries: C **Case: 2006-31928273**
Accident Class: PROPERTY DAMAGE AND INJURY Police Agency: Num of Veh: 3
Type Of Accident: COLLISION WITH MOTOR VEHICLE Traffic Control: TRAFFIC SIGNAL
Manner of Collision: OTHER Weather: CLEAR
Road Surface Condition: DRY Road Char.: STRAIGHT AND LEVEL Light Condition: DAYLIGHT
Loc. of Ped/Bicycle: NOT APPLICABLE Action of Ped/Bicycle: NOT APPLICABLE

Veh :1 CAR/VAN/PICKUP Registered Weight: 3314 State of Registration: NY
Num of Occupants: 1 Driver's Age: 51 Sex: M Citation Issued: N
Direction of Travel: NORTH Public Property Damage: N School Bus Involved: N
Pre-Accd Action: GOING STRAIGHT AHEAD
Apparent Factors: UNKNOWN, FOLLOWING TOO CLOSELY

Accident Location Information System (ALIS)

Date: 11/17/10 12:22

Accident Verbal Description Report

Page: 72

5926 VDR US Rt 9W from I 84 Ex 10 E bound Ramps to Ulster County border**Data in this report covers the period Jun 30, 2005 - Jun 30, 2010****Complete Accident data from NYS DMV is only available thru 6/30/2010**

County: Orange Muni: Newburgh(T) Ref. Marker: 9W83023015 Street: Route 9W

***** CONTINUED

Veh :3 CAR/VAN/PICKUP Registered Weight: 3889 State of Registration: NY
 Num of Occupants: 1 Driver's Age: 42 Sex: M Citation Issued: N
 Direction of Travel: NORTH Public Property Damage: N School Bus Involved: N
 Pre-Accd Action: UNKNOWN
 Apparent Factors: UNKNOWN, UNKNOWN

Veh :2 CAR/VAN/PICKUP Registered Weight: 2377 State of Registration: NY
 Num of Occupants: 2 Driver's Age: 34 Sex: M Citation Issued: N
 Direction of Travel: NORTH Public Property Damage: N School Bus Involved: N
 Pre-Accd Action: UNKNOWN
 Apparent Factors: UNKNOWN, UNKNOWN

County: Orange Muni: Newburgh(T) Ref. Marker: 9W83023002 Street: Route 9W

13 Meters North of Ramp

12/14/2006 Thu Persons Killed: 0 Persons Injured: 0 Extent of Injuries: **Case: 2006-32039439**
 Accident Class: PROPERTY DAMAGE Police Agency: Num of Veh: 2
 Type Of Accident: COLLISION WITH MOTOR VEHICLE Traffic Control: UNKNOWN
 Manner of Collision: LEFT TURN (WITH OTHER CAR) Weather: UNKNOWN
 Road Surface Condition: UNKNOWN Road Char.: UNKNOWN Light Condition: UNKNOWN
 Loc. of Ped/Bicycle: NOT APPLICABLE Action of Ped/Bicycle: NOT APPLICABLE

Veh :2 CAR/VAN/PICKUP Registered Weight: 4000 State of Registration: NY
 Num of Occupants: 1 Driver's Age: 51 Sex: M Citation Issued: N
 Direction of Travel: UNKNOWN Public Property Damage: N School Bus Involved: N
 Pre-Accd Action: UNKNOWN
 Apparent Factors: UNKNOWN, UNKNOWN

Veh :1 CAR/VAN/PICKUP Registered Weight: 3039 State of Registration: NY
 Num of Occupants: 1 Driver's Age: 76 Sex: F Citation Issued: N
 Direction of Travel: UNKNOWN Public Property Damage: N School Bus Involved: N
 Pre-Accd Action: UNKNOWN
 Apparent Factors: UNKNOWN, UNKNOWN

County: Orange Muni: Newburgh(T) Ref. Marker: 9W83023020 Street: Route 9W

99 Meters North of Carter Ave

6/24/2006 Sat 23:11 PM Persons Killed: 0 Persons Injured: 1 Extent of Injuries: C **Case: 2006-31860518**
 Accident Class: PROPERTY DAMAGE AND INJURY Police Agency: Num of Veh: 1
 Type Of Accident: COLLISION WITH GUIDE RAIL Traffic Control: NONE
 Manner of Collision: OTHER Weather: CLOUDY
 Road Surface Condition: DRY Road Char.: STRAIGHT AND LEVEL Light Condition: DARK-ROAD LIGHTED
 Loc. of Ped/Bicycle: NOT APPLICABLE Action of Ped/Bicycle: NOT APPLICABLE

Veh :1 CAR/VAN/PICKUP Registered Weight: 2952 State of Registration: NY
 Num of Occupants: 2 Driver's Age: 50 Sex: F Citation Issued: Y
 Direction of Travel: NORTH Public Property Damage: N School Bus Involved: N
 Pre-Accd Action: GOING STRAIGHT AHEAD
 Apparent Factors: ALCOHOL INVOLVEMENT, BACKING UNSAFELY

Accident Location Information System (ALIS)

Date: 11/17/10 12:22

Accident Verbal Description Report

Page: 73

5926 VDR US Rt 9W from I 84 Ex 10 E bound Ramps to Ulster County border**Data in this report covers the period Jun 30, 2005 - Jun 30, 2010****Complete Accident data from NYS DMV is only available thru 6/30/2010**County: Orange Muni: Newburgh(T) Ref. Marker: 9W83023002 Street: Route 9W
13 Meters North of Ramp

7/7/2006 Fri 15:11 PM Persons Killed: 0 Persons Injured: 0 Extent of Injuries: **Case: 2006-31845331**
 Accident Class: PROPERTY DAMAGE Police Agency: Num of Veh: 2
 Type Of Accident: COLLISION WITH MOTOR VEHICLE Traffic Control: NONE
 Manner of Collision: HEAD ON Weather: CLEAR
 Road Surface Condition: DRY Road Char.: STRAIGHT AND LEVEL Light Condition: DAYLIGHT
 Loc. of Ped/Bicycle: NOT APPLICABLE Action of Ped/Bicycle: NOT APPLICABLE

Veh :2 CAR/VAN/PICKUP Registered Weight: 2997 State of Registration: NY
 Num of Occupants: 1 Driver's Age: 23 Sex: M Citation Issued: N
 Direction of Travel: NORTH-EAST Public Property Damage: N School Bus Involved: N
 Pre-Accd Action: MAKING LEFT TURN
 Apparent Factors: NOT APPLICABLE, FAILURE TO YIELD RIGHT OF WAY

Veh :1 CAR/VAN/PICKUP Registered Weight: 3458 State of Registration: NY
 Num of Occupants: 2 Driver's Age: 79 Sex: F Citation Issued: N
 Direction of Travel: SOUTH-WEST Public Property Damage: N School Bus Involved: N
 Pre-Accd Action: MAKING LEFT TURN
 Apparent Factors: FAILURE TO YIELD RIGHT OF WAY, NOT APPLICABLE

County: Orange Muni: Newburgh(T) Ref. Marker: 9W83023003 Street: Route 9W
170 Meters North of Ramp

7/31/2006 Mon 13:11 PM Persons Killed: 0 Persons Injured: 1 Extent of Injuries: C **Case: 2006-31867999**
 Accident Class: INJURY Police Agency: Num of Veh: 2
 Type Of Accident: COLLISION WITH MOTOR VEHICLE Traffic Control: NONE
 Manner of Collision: UNKNOWN Weather: CLEAR
 Road Surface Condition: DRY Road Char.: STRAIGHT/ GRADE Light Condition: DAYLIGHT
 Loc. of Ped/Bicycle: NOT APPLICABLE Action of Ped/Bicycle: NOT APPLICABLE

Veh :2 CAR/VAN/PICKUP Registered Weight: 3804 State of Registration: NY
 Num of Occupants: 3 Driver's Age: 44 Sex: F Citation Issued: Y
 Direction of Travel: SOUTH Public Property Damage: N School Bus Involved: N
 Pre-Accd Action: GOING STRAIGHT AHEAD
 Apparent Factors: UNSAFE SPEED, PASSING OR LANE USAGE IMPROPERLY

Veh :1 CAR/VAN/PICKUP Registered Weight: 3884 State of Registration: NY

Num of Occupants: 3

Driver's Age: 56

Sex: F

Citation Issued: Y

Direction of Travel: EAST

Public Property Damage: N

School Bus Involved: N

Pre-Accd Action: MAKING LEFT TURN

Apparent Factors: DRIVER INATTENTION, FELL ASLEEP

County: Orange Muni: Newburgh(T) Ref. Marker: 9W83023017 Street: Route 9W
293 Meters North of Dowling St

12/1/2006

Fri 06:11 AM

Persons Killed: 0

Persons Injured: 0

Extent of Injuries:

Case: 2006-32023553

Accident Class: PROPERTY DAMAGE

Police Agency:

Num of Veh: 1

Type Of Accident: COLLISION WITH DEER

Traffic Control: NONE

Manner of Collision: OTHER

Weather: CLOUDY

Road Surface Condition: DRY

Road Char.: STRAIGHT AND LEVEL

Light Condition: DARK-ROAD UNLIGHTED

Loc. of Ped/Bicycle: NOT APPLICABLE

Action of Ped/Bicycle: NOT APPLICABLE

Accident Location Information System (ALIS)

Date: 11/17/10 12:22

Accident Verbal Description Report

Page: 74

5926 VDR US Rt 9W from I 84 Ex 10 E bound Ramps to Ulster County border**Data in this report covers the period Jun 30, 2005 - Jun 30, 2010****Complete Accident data from NYS DMV is only available thru 6/30/2010**

County: Orange Muni: Newburgh(T) Ref. Marker: 9W83023017 Street: Route 9W

***** CONTINUED

Veh :1 CAR/VAN/PICKUP Registered Weight: 3660 State of Registration: NY
 Num of Occupants: 1 Driver's Age: 21 Sex: F Citation Issued: N
 Direction of Travel: SOUTH Public Property Damage: N School Bus Involved: N
 Pre-Accd Action: GOING STRAIGHT AHEAD
 Apparent Factors: ANIMAL'S ACTION, UNKNOWN

County: Orange Muni: Newburgh(T) Ref. Marker: 9W83023019 Street: Route 9W
21 Meters North of Driveway

11/15/2006 Wed 05:11 AM Persons Killed: 0 Persons Injured: 0 Extent of Injuries: **Case: 2006-32000856**
 Accident Class: PROPERTY DAMAGE Police Agency: Num of Veh: 1
 Type Of Accident: COLLISION WITH DEER Traffic Control: UNKNOWN
 Manner of Collision: OTHER Weather: UNKNOWN
 Road Surface Condition: UNKNOWN Road Char.: UNKNOWN Light Condition: UNKNOWN
 Loc. of Ped/Bicycle: NOT APPLICABLE Action of Ped/Bicycle: NOT APPLICABLE

Veh :1 CAR/VAN/PICKUP Registered Weight: 4372 State of Registration: NY
 Num of Occupants: 1 Driver's Age: 48 Sex: M Citation Issued: N
 Direction of Travel: UNKNOWN Public Property Damage: N School Bus Involved: N
 Pre-Accd Action: UNKNOWN
 Apparent Factors: UNKNOWN, UNKNOWN

County: Orange Muni: Newburgh(T) Ref. Marker: 9W83023035 Street: Route 9W
204 Meters West of Oak St

10/16/2006 Mon 08:11 AM Persons Killed: 0 Persons Injured: 0 Extent of Injuries: **Case: 2006-31967580**
 Accident Class: PROPERTY DAMAGE Police Agency: Num of Veh: 1
 Type Of Accident: COLLISION WITH DEER Traffic Control: NONE
 Manner of Collision: OTHER Weather: FOG/SMOG/SMOKE
 Road Surface Condition: DRY Road Char.: STRAIGHT AND LEVEL Light Condition: DAYLIGHT
 Loc. of Ped/Bicycle: NOT APPLICABLE Action of Ped/Bicycle: NOT APPLICABLE

Veh :1 CAR/VAN/PICKUP Registered Weight: 2701 State of Registration: NY
 Num of Occupants: 1 Driver's Age: 40 Sex: F Citation Issued: N
 Direction of Travel: SOUTH Public Property Damage: N School Bus Involved: N
 Pre-Accd Action: GOING STRAIGHT AHEAD
 Apparent Factors: ANIMAL'S ACTION, UNKNOWN

County: Orange Muni: Newburgh(T) Ref. Marker: 9W83023020 Street: Route 9W
99 Meters North of Carter Ave

2/28/2007	Wed 12:11 PM	Persons Killed: 0	Persons Injured: 1	Extent of Injuries: C	Case: 2007-32124704
	Accident Class: PROPERTY DAMAGE AND INJURY			Police Agency:	Num of Veh: 2
	Type Of Accident: COLLISION WITH MOTOR VEHICLE				Traffic Control: NONE
	Manner of Collision: LEFT TURN (AGAINST OTHER CAR)				Weather: CLEAR
	Road Surface Condition: DRY		Road Char.: STRAIGHT AND LEVEL		Light Condition: DAYLIGHT
	Loc. of Ped/Bicycle: NOT APPLICABLE			Action of Ped/Bicycle: NOT APPLICABLE	

Accident Location Information System (ALIS)

Date: 11/17/10 12:22

Accident Verbal Description Report

Page: 75

5926 VDR US Rt 9W from I 84 Ex 10 E bound Ramps to Ulster County border**Data in this report covers the period Jun 30, 2005 - Jun 30, 2010****Complete Accident data from NYS DMV is only available thru 6/30/2010**

County: Orange Muni: Newburgh(T) Ref. Marker: 9W83023020 Street: Route 9W

***** CONTINUED

Veh :2 TRUCK Registered Weight: 80000 State of Registration: NY
 Num of Occupants: 1 Driver's Age: 58 Sex: M Citation Issued: Y
 Direction of Travel: SOUTH-WEST Public Property Damage: N School Bus Involved: N
 Pre-Accd Action: MAKING LEFT TURN
 Apparent Factors: FAILURE TO YIELD RIGHT OF WAY, UNKNOWN

Veh :1 CAR/VAN/PICKUP Registered Weight: 2604 State of Registration: NY
 Num of Occupants: 1 Driver's Age: 75 Sex: F Citation Issued: N
 Direction of Travel: NORTH Public Property Damage: N School Bus Involved: N
 Pre-Accd Action: GOING STRAIGHT AHEAD
 Apparent Factors: UNKNOWN, NOT APPLICABLE

County: Orange Muni: Newburgh(T) Ref. Marker: 9W83023035 Street: Route 9W
204 Meters West of Oak St

12/20/2006 Wed 12:11 PM Persons Killed: 0 Persons Injured: 0 Extent of Injuries: **Case: 2006-32027515**
 Accident Class: PROPERTY DAMAGE Police Agency: Num of Veh: 2
 Type Of Accident: COLLISION WITH MOTOR VEHICLE Traffic Control: NO PASSING ZONE
 Manner of Collision: RIGHT ANGLE Weather: CLEAR
 Road Surface Condition: DRY Road Char.: CURVE AND LEVEL Light Condition: DAYLIGHT
 Loc. of Ped/Bicycle: NOT APPLICABLE Action of Ped/Bicycle: NOT APPLICABLE

Veh :1 CAR/VAN/PICKUP Registered Weight: 2577 State of Registration: NY
 Num of Occupants: 1 Driver's Age: 20 Sex: M Citation Issued: N
 Direction of Travel: NORTH-EAST Public Property Damage: N School Bus Involved: N
 Pre-Accd Action: MAKING LEFT TURN
 Apparent Factors: UNKNOWN, FAILURE TO YIELD RIGHT OF WAY

Veh :2 CAR/VAN/PICKUP Registered Weight: 2947 State of Registration: NY
 Num of Occupants: 1 Driver's Age: 50 Sex: M Citation Issued: N
 Direction of Travel: SOUTH Public Property Damage: N School Bus Involved: N
 Pre-Accd Action: GOING STRAIGHT AHEAD
 Apparent Factors: NOT APPLICABLE, UNKNOWN

County: Orange Muni: Newburgh(T) Ref. Marker: 9W83023004 Street: Route 9W

141 Meters South of Genna Way

12/29/2006 Fri 13:11 PM Persons Killed: 0 Persons Injured: 0 Extent of Injuries: **Case: 2006-32045134**
 Accident Class: PROPERTY DAMAGE Police Agency: Num of Veh: 2
 Type Of Accident: COLLISION WITH MOTOR VEHICLE Traffic Control: TRAFFIC SIGNAL
 Manner of Collision: RIGHT TURN (AGAINST OTHER CAR) Weather: CLEAR
 Road Surface Condition: DRY Road Char.: STRAIGHT/ GRADE Light Condition: DAYLIGHT
 Loc. of Ped/Bicycle: NOT APPLICABLE Action of Ped/Bicycle: NOT APPLICABLE

Veh :2 CAR/VAN/PICKUP Registered Weight: 3838 State of Registration: NY
 Num of Occupants: 1 Driver's Age: 20 Sex: M Citation Issued: N
 Direction of Travel: SOUTH Public Property Damage: N School Bus Involved: N
 Pre-Accd Action: GOING STRAIGHT AHEAD
 Apparent Factors: UNKNOWN, UNKNOWN

Accident Location Information System (ALIS)

Date: 11/17/10 12:22

Accident Verbal Description Report

Page: 76

5926 VDR US Rt 9W from I 84 Ex 10 E bound Ramps to Ulster County border**Data in this report covers the period Jun 30, 2005 - Jun 30, 2010****Complete Accident data from NYS DMV is only available thru 6/30/2010**

County: Orange Muni: Newburgh(T) Ref. Marker: 9W83023004 Street: Route 9W

***** CONTINUED

Veh :1 CAR/VAN/PICKUP Registered Weight: 3049 State of Registration: NY
 Num of Occupants: 3 Driver's Age: 25 Sex: F Citation Issued: N
 Direction of Travel: SOUTH-EAST Public Property Damage: N School Bus Involved: N
 Pre-Accd Action: MAKING RIGHT TURN ON RED
 Apparent Factors: UNKNOWN, UNKNOWN

County: Orange Muni: Newburgh(T) Ref. Marker: 9W83023015 Street: Route 9W

29 Meters South of Dowling St

11/9/2006 Thu 17:11 PM Persons Killed: 0 Persons Injured: 1 Extent of Injuries: C **Case: 2006-32016920**
 Accident Class: INJURY Police Agency: Num of Veh: 3
 Type Of Accident: COLLISION WITH MOTOR VEHICLE Traffic Control: NONE
 Manner of Collision: OTHER Weather: CLEAR
 Road Surface Condition: DRY Road Char.: STRAIGHT AND LEVEL Light Condition: DARK-ROAD LIGHTED
 Loc. of Ped/Bicycle: NOT APPLICABLE Action of Ped/Bicycle: NOT APPLICABLE

Veh :2 CAR/VAN/PICKUP Registered Weight: 2519 State of Registration: NY
 Num of Occupants: 1 Driver's Age: 46 Sex: F Citation Issued: N
 Direction of Travel: SOUTH Public Property Damage: N School Bus Involved: N
 Pre-Accd Action: STOPPED IN TRAFFIC
 Apparent Factors: NOT APPLICABLE, UNKNOWN

Veh :3 CAR/VAN/PICKUP Registered Weight: 2727 State of Registration: NY
 Num of Occupants: 1 Driver's Age: 29 Sex: F Citation Issued: N
 Direction of Travel: SOUTH Public Property Damage: N School Bus Involved: N
 Pre-Accd Action: GOING STRAIGHT AHEAD
 Apparent Factors: FOLLOWING TOO CLOSELY, UNKNOWN

Veh :1 CAR/VAN/PICKUP Registered Weight: State of Registration: NY
 Num of Occupants: 1 Driver's Age: 76 Sex: M Citation Issued: N
 Direction of Travel: SOUTH Public Property Damage: N School Bus Involved: N
 Pre-Accd Action: STOPPED IN TRAFFIC
 Apparent Factors: UNKNOWN, UNKNOWN

County: Orange Muni: Newburgh(T) Ref. Marker: 9W83023002 Street: Route 9W

13 Meters North of Ramp

4/5/2007 Thu 10:11 AM Persons Killed: 0 Persons Injured: 0 Extent of Injuries: **Case: 2007-32163362**
 Accident Class: PROPERTY DAMAGE Police Agency: Num of Veh: 2
 Type Of Accident: COLLISION WITH MOTOR VEHICLE Traffic Control: UNKNOWN
 Manner of Collision: LEFT TURN (AGAINST OTHER CAR) Weather: CLEAR
 Road Surface Condition: DRY Road Char.: STRAIGHT AND LEVEL Light Condition: DAYLIGHT
 Loc. of Ped/Bicycle: NOT APPLICABLE Action of Ped/Bicycle: NOT APPLICABLE

Veh :1 CAR/VAN/PICKUP Registered Weight: 4187 State of Registration: NY
 Num of Occupants: 2 Driver's Age: 51 Sex: F Citation Issued: N
 Direction of Travel: EAST Public Property Damage: N School Bus Involved: N
 Pre-Accd Action: MAKING LEFT TURN
 Apparent Factors: DRIVER INATTENTION, UNKNOWN

Accident Location Information System (ALIS)

Date: 11/17/10 12:22

Accident Verbal Description Report

Page: 77

5926 VDR US Rt 9W from I 84 Ex 10 E bound Ramps to Ulster County border**Data in this report covers the period Jun 30, 2005 - Jun 30, 2010****Complete Accident data from NYS DMV is only available thru 6/30/2010**

County: Orange Muni: Newburgh(T) Ref. Marker: 9W83023002 Street: Route 9W

**** CONTINUED

Veh :2 CAR/VAN/PICKUP Registered Weight: 3904 State of Registration: NY
 Num of Occupants: 1 Driver's Age: 29 Sex: M Citation Issued: N
 Direction of Travel: SOUTH Public Property Damage: N School Bus Involved: N
 Pre-Accd Action: GOING STRAIGHT AHEAD
 Apparent Factors: UNKNOWN, UNKNOWN

County: Orange Muni: Newburgh(T) Ref. Marker: 9W83023012 Street: Route 9W

72 Meters South of Fostertown Rd

3/8/2007 Thu 22:11 PM Persons Killed: 0 Persons Injured: 0 Extent of Injuries: **Case: 2007-32141674**
 Accident Class: PROPERTY DAMAGE Police Agency: Num of Veh: 1
 Type Of Accident: COLLISION WITH DEER Traffic Control: NO PASSING ZONE
 Manner of Collision: OTHER Weather: CLOUDY
 Road Surface Condition: DRY Road Char.: STRAIGHT/ GRADE Light Condition: DARK-ROAD UNLIGHTED
 Loc. of Ped/Bicycle: NOT APPLICABLE Action of Ped/Bicycle: NOT APPLICABLE

Veh :1 CAR/VAN/PICKUP Registered Weight: 3049 State of Registration: NY
 Num of Occupants: 1 Driver's Age: 47 Sex: M Citation Issued: N
 Direction of Travel: SOUTH Public Property Damage: N School Bus Involved: N
 Pre-Accd Action: GOING STRAIGHT AHEAD
 Apparent Factors: UNKNOWN, UNKNOWN

County: Orange Muni: Newburgh(T) Ref. Marker: 9W83023030 Street: Route 9W

11 Meters North of Highland Ter

6/15/2007 Fri 08:11 AM Persons Killed: 0 Persons Injured: 0 Extent of Injuries: **Case: 2007-32240875**
 Accident Class: PROPERTY DAMAGE Police Agency: Num of Veh: 2
 Type Of Accident: COLLISION WITH MOTOR VEHICLE Traffic Control: NONE
 Manner of Collision: UNKNOWN Weather: CLEAR
 Road Surface Condition: DRY Road Char.: STRAIGHT AND LEVEL Light Condition: DAYLIGHT
 Loc. of Ped/Bicycle: NOT APPLICABLE Action of Ped/Bicycle: NOT APPLICABLE

Veh :2 BUS Registered Weight: State of Registration: NY
 Num of Occupants: 1 Driver's Age: 48 Sex: F Citation Issued: N
 Direction of Travel: NORTH Public Property Damage: N School Bus Involved: N
 Pre-Accd Action: MAKING RIGHT TURN
 Apparent Factors: NOT APPLICABLE, DRIVER INATTENTION

Veh :1 CAR/VAN/PICKUP Registered Weight: 3196 State of Registration: NY
 Num of Occupants: 2 Driver's Age: 32 Sex: F Citation Issued: N
 Direction of Travel: WEST Public Property Damage: N School Bus Involved: N
 Pre-Accd Action: STOPPED IN TRAFFIC
 Apparent Factors: NOT APPLICABLE, NOT APPLICABLE

County: Orange Muni: Newburgh(T) Ref. Marker: 9W83023043 Street: Route 9W
 23 Meters North of Magyar Dr

3/15/2007 Thu 23:11 PM Persons Killed: 0 Persons Injured: 3 Extent of Injuries: BCC **Case: 2007-32133057**
 Accident Class: PROPERTY DAMAGE AND INJURY Police Agency: Num of Veh: 2
 Type Of Accident: COLLISION WITH MOTOR VEHICLE Traffic Control: NONE
 Manner of Collision: HEAD ON Weather: CLEAR
 Road Surface Condition: DRY Road Char.: STRAIGHT AND LEVEL Light Condition: DARK-ROAD LIGHTED
 Loc. of Ped/Bicycle: NOT APPLICABLE Action of Ped/Bicycle: NOT APPLICABLE

Accident Location Information System (ALIS)

Date: 11/17/10 12:22

Accident Verbal Description Report

Page: 78

5926 VDR US Rt 9W from I 84 Ex 10 E bound Ramps to Ulster County border**Data in this report covers the period Jun 30, 2005 - Jun 30, 2010****Complete Accident data from NYS DMV is only available thru 6/30/2010**

County: Orange Muni: Newburgh(T) Ref. Marker: 9W83023043 Street: Route 9W

***** CONTINUED

Veh :2 CAR/VAN/PICKUP Registered Weight: 4122 State of Registration: NY
 Num of Occupants: 2 Driver's Age: 29 Sex: F Citation Issued: N
 Direction of Travel: NORTH Public Property Damage: N School Bus Involved: N
 Pre-Accd Action: SLOWED OR STOPPING
 Apparent Factors: UNKNOWN, NOT APPLICABLE

Veh :1 CAR/VAN/PICKUP Registered Weight: 3120 State of Registration: NY
 Num of Occupants: 1 Driver's Age: 30 Sex: M Citation Issued: Y
 Direction of Travel: SOUTH Public Property Damage: N School Bus Involved: N
 Pre-Accd Action: GOING STRAIGHT AHEAD
 Apparent Factors: ALCOHOL INVOLVEMENT, FAILURE TO KEEP RIGHT

County: Orange Muni: Newburgh(T) Ref. Marker: 9W83023002 Street: Route 9W

13 Meters North of Ramp

7/5/2007 Thu 16:11 PM Persons Killed: 0 Persons Injured: 1 Extent of Injuries: C **Case: 2007-32247661**
 Accident Class: INJURY Police Agency: Num of Veh: 2
 Type Of Accident: COLLISION WITH MOTOR VEHICLE Traffic Control: NONE
 Manner of Collision: REAR END Weather: RAIN
 Road Surface Condition: WET Road Char.: STRAIGHT/ GRADE Light Condition: DAYLIGHT
 Loc. of Ped/Bicycle: NOT APPLICABLE Action of Ped/Bicycle: NOT APPLICABLE

Veh :1 CAR/VAN/PICKUP Registered Weight: 3989 State of Registration: NY
 Num of Occupants: 5 Driver's Age: 31 Sex: F Citation Issued: N
 Direction of Travel: NORTH Public Property Damage: N School Bus Involved: N
 Pre-Accd Action: STARTING IN TRAFFIC
 Apparent Factors: NOT APPLICABLE, UNKNOWN

Veh :2 CAR/VAN/PICKUP Registered Weight: 3039 State of Registration: NY
 Num of Occupants: 1 Driver's Age: 30 Sex: M Citation Issued: N
 Direction of Travel: NORTH Public Property Damage: N School Bus Involved: N
 Pre-Accd Action: SLOWED OR STOPPING
 Apparent Factors: FOLLOWING TOO CLOSELY, UNKNOWN

County: Orange Muni: Newburgh(T) Ref. Marker: 9W83023002 Street: Route 9W

13 Meters North of Ramp

3/26/2007	Mon 12:11 PM	Persons Killed: 0	Persons Injured: 0	Extent of Injuries:	Case: 2007-32148266
	Accident Class: PROPERTY DAMAGE			Police Agency:	Num of Veh: 2
	Type Of Accident: COLLISION WITH MOTOR VEHICLE				Traffic Control: NONE
	Manner of Collision: OVERTAKING				Weather: CLEAR
	Road Surface Condition: WET	Road Char.: STRAIGHT AND LEVEL			Light Condition: DAYLIGHT
	Loc. of Ped/Bicycle: NOT APPLICABLE			Action of Ped/Bicycle: NOT APPLICABLE	
Veh :2	CAR/VAN/PICKUP	Registered Weight: 3551		State of Registration: NY	
	Num of Occupants: 1	Driver's Age: 58		Sex: F	Citation Issued: N
	Direction of Travel: SOUTH	Public Property Damage: N			School Bus Involved: N
	Pre-Accd Action: GOING STRAIGHT AHEAD				
	Apparent Factors: UNKNOWN, DRIVER INATTENTION				

Accident Location Information System (ALIS)

Date: 11/17/10 12:22

Accident Verbal Description Report

Page: 75

5926 VDR US Rt 9W from I 84 Ex 10 E bound Ramps to Ulster County border**Data in this report covers the period Jun 30, 2005 - Jun 30, 2010****Complete Accident data from NYS DMV is only available thru 6/30/2010**

County: Orange Muni: Newburgh(T) Ref. Marker: 9W83023002 Street: Route 9W

**** CONTINUED

Veh :1 CAR/VAN/PICKUP Registered Weight: 2272 State of Registration: NY
 Num of Occupants: 1 Driver's Age: Sex: Citation Issued:
 Direction of Travel: SOUTH Public Property Damage: N School Bus Involved: N
 Pre-Accd Action: PARKED
 Apparent Factors: UNKNOWN, UNKNOWN

County: Orange Muni: Newburgh(T) Ref. Marker: 9W83023013 Street: Route 9W

21 Meters North of Driveway

5/26/2007 Sat 11:11 AM Persons Killed: 0 Persons Injured: 1 Extent of Injuries: C **Case: 2007-32214006**
 Accident Class: PROPERTY DAMAGE AND INJURY Police Agency: Num of Veh: 2
 Type Of Accident: OVERTURNED Traffic Control: NONE
 Manner of Collision: UNKNOWN Weather: CLEAR
 Road Surface Condition: DRY Road Char.: STRAIGHT AND LEVEL Light Condition: DAYLIGHT
 Loc. of Ped/Bicycle: NOT APPLICABLE Action of Ped/Bicycle: NOT APPLICABLE

Veh :1 MOTORCYCLE Registered Weight: 377 State of Registration: NY
 Num of Occupants: 1 Driver's Age: 28 Sex: M Citation Issued: N
 Direction of Travel: NORTH Public Property Damage: N School Bus Involved: N
 Pre-Accd Action: SLOWED OR STOPPING
 Apparent Factors: NOT APPLICABLE, REACTION TO OTHER UNINVOLVED VEHICL

Veh :2 OTHER Registered Weight: State of Registration: NY
 Num of Occupants: 1 Driver's Age: 59 Sex: M Citation Issued: N
 Direction of Travel: UNKNOWN Public Property Damage: N School Bus Involved: N
 Pre-Accd Action: UNKNOWN
 Apparent Factors: UNKNOWN, UNKNOWN

County: Orange Muni: Newburgh(T) Ref. Marker: 9W83023043 Street: Route 9W

23 Meters North of Magyar Dr

6/2/2007 Sat 16:11 PM Persons Killed: 0 Persons Injured: 1 Extent of Injuries: B **Case: 2007-3222671**
 Accident Class: PROPERTY DAMAGE AND INJURY Police Agency: Num of Veh: 2
 Type Of Accident: COLLISION WITH MOTOR VEHICLE Traffic Control: NONE
 Manner of Collision: SIDESWIPE Weather: CLEAR
 Road Surface Condition: DRY Road Char.: STRAIGHT AND LEVEL Light Condition: DAYLIGHT
 Loc. of Ped/Bicycle: NOT APPLICABLE Action of Ped/Bicycle: NOT APPLICABLE

Veh :2	TRUCK	Registered Weight:	State of Registration: NH	
	Num of Occupants: 1	Driver's Age: 53	Sex: M	Citation Issued: N
	Direction of Travel: SOUTH	Public Property Damage: N		School Bus Involved: N
	Pre-Accd Action: GOING STRAIGHT AHEAD			
	Apparent Factors: UNKNOWN, UNKNOWN			
Veh :1	CAR/VAN/PICKUP	Registered Weight: 3832	State of Registration: NY	
	Num of Occupants: 1	Driver's Age: 16	Sex: M	Citation Issued: N
	Direction of Travel: NORTH	Public Property Damage: N		School Bus Involved: N
	Pre-Accd Action: OVERTAKING			
	Apparent Factors: FAILURE TO YIELD RIGHT OF WAY, PASSING OR LANE USAGE IMPROPERLY			

Accident Location Information System (ALIS)

Date: 11/17/10 12:22

Accident Verbal Description Report

Page: 80

5926 VDR US Rt 9W from I 84 Ex 10 E bound Ramps to Ulster County border**Data in this report covers the period Jun 30, 2005 - Jun 30, 2010****Complete Accident data from NYS DMV is only available thru 6/30/2010**County: Orange Muni: Newburgh(T) Ref. Marker: 9W83023027 Street: Route 9W
79 Meters North of N Hill Ln

9/6/2007 Thu Persons Killed: Persons Injured: Extent of Injuries: **Case: 2007-SP0268974**
 Accident Class: Police Agency: Num of Veh:
 Type Of Accident: Traffic Control:
 Manner of Collision: Weather:
 Road Surface Condition: Road Char.: Light Condition:
 Loc. of Ped/Bicycle: Action of Ped/Bicycle:

Veh : Registered Weight: State of Registration:
 Num of Occupants: Driver's Age: Sex: Citation Issued:
 Direction of Travel: Public Property Damage: School Bus Involved:
 Pre-Accd Action:

County: Orange Muni: Newburgh(T) Ref. Marker: 9W83023025 Street: Route 9W
13 Meters South of Devito Dr

7/25/2007 Wed 13:11 PM Persons Killed: 0 Persons Injured: 0 Extent of Injuries: **Case: 2007-32270499**
 Accident Class: PROPERTY DAMAGE Police Agency: Num of Veh: 2
 Type Of Accident: COLLISION WITH MOTOR VEHICLE Traffic Control: NO PASSING ZONE
 Manner of Collision: REAR END Weather: CLEAR
 Road Surface Condition: DRY Road Char.: STRAIGHT AND LEVEL Light Condition: DAYLIGHT
 Loc. of Ped/Bicycle: NOT APPLICABLE Action of Ped/Bicycle: NOT APPLICABLE

Veh :2 CAR/VAN/PICKUP Registered Weight: 2974 State of Registration: NY
 Num of Occupants: 1 Driver's Age: 18 Sex: F Citation Issued: N
 Direction of Travel: SOUTH Public Property Damage: N School Bus Involved: N
 Pre-Accd Action: GOING STRAIGHT AHEAD
 Apparent Factors: FOLLOWING TOO CLOSELY, UNKNOWN

Veh :1 CAR/VAN/PICKUP Registered Weight: 3796 State of Registration: NY
 Num of Occupants: 1 Driver's Age: 53 Sex: M Citation Issued: N
 Direction of Travel: SOUTH Public Property Damage: N School Bus Involved: N
 Pre-Accd Action: SLOWED OR STOPPING
 Apparent Factors: UNKNOWN, NOT APPLICABLE

County: Orange Muni: Newburgh(T) Ref. Marker: 9W83023002 Street: Route 9W
13 Meters North of Ramp

6/12/2007 Tue 11:11 AM Persons Killed: 0 Persons Injured: 0 Extent of Injuries: **Case: 2007-32227380**

Accident Class: PROPERTY DAMAGE
Type Of Accident: COLLISION WITH MOTOR VEHICLE
Manner of Collision: UNKNOWN
Road Surface Condition: DRY
Loc. of Ped/Bicycle: NOT APPLICABLE

Road Char.: STRAIGHT AND LEVEL

Police Agency:
Traffic Control: TRAFFIC SIGNAL
Weather: CLEAR
Light Condition: DAYLIGHT
Action of Ped/Bicycle: NOT APPLICABLE

Accident Location Information System (ALIS)

Date: 11/17/10 12:22

Accident Verbal Description Report

Page: 81

5926 VDR US Rt 9W from I 84 Ex 10 E bound Ramps to Ulster County border**Data in this report covers the period Jun 30, 2005 - Jun 30, 2010****Complete Accident data from NYS DMV is only available thru 6/30/2010**

County: Orange Muni: Newburgh(T) Ref. Marker: 9W83023002 Street: Route 9W

***** CONTINUED

Veh :1 CAR/VAN/PICKUP Registered Weight: 4165 State of Registration: NY
 Num of Occupants: 1 Driver's Age: 83 Sex: M Citation Issued: N
 Direction of Travel: SOUTH Public Property Damage: N School Bus Involved: N
 Pre-Accd Action: CHANGING LANES
 Apparent Factors: UNKNOWN, UNSAFE LANE CHANGE

Veh :2 OTHER Registered Weight: State of Registration:
 Num of Occupants: 0 Driver's Age: Sex: Citation Issued:
 Direction of Travel: SOUTH Public Property Damage: N School Bus Involved: N
 Pre-Accd Action: GOING STRAIGHT AHEAD
 Apparent Factors: NOT APPLICABLE, UNKNOWN

County: Orange Muni: Newburgh(T) Ref. Marker: 9W83023010 Street: Route 9W
118 Meters North of Lester Rd

7/19/2007 Thu 05:11 AM Persons Killed: 0 Persons Injured: 0 Extent of Injuries: **Case: 2007-32263147**
 Accident Class: PROPERTY DAMAGE Police Agency: Num of Veh: 1
 Type Of Accident: COLLISION WITH DEER Traffic Control: NONE
 Manner of Collision: OTHER Weather: FOG/SMOG/SMOKE
 Road Surface Condition: DRY Road Char.: STRAIGHT AND LEVEL Light Condition: DAWN
 Loc. of Ped/Bicycle: NOT APPLICABLE Action of Ped/Bicycle: NOT APPLICABLE

Veh :1 CAR/VAN/PICKUP Registered Weight: 4906 State of Registration: NY
 Num of Occupants: 2 Driver's Age: 48 Sex: M Citation Issued: N
 Direction of Travel: SOUTH Public Property Damage: N School Bus Involved: N
 Pre-Accd Action: GOING STRAIGHT AHEAD
 Apparent Factors: ANIMAL'S ACTION, UNKNOWN

County: Orange Muni: Newburgh(T) Ref. Marker: 9W83023024 Street: Route 9W
173 Meters South of Devito Dr

7/5/2007 Thu 09:11 AM Persons Killed: 0 Persons Injured: 2 Extent of Injuries: AC **Case: 2007-32251894**
 Accident Class: PROPERTY DAMAGE AND INJURY Police Agency: Num of Veh: 2
 Type Of Accident: COLLISION WITH MOTOR VEHICLE Traffic Control: NONE
 Manner of Collision: UNKNOWN Weather: CLEAR
 Road Surface Condition: DRY Road Char.: STRAIGHT AND LEVEL Light Condition: DAYLIGHT
 Loc. of Ped/Bicycle: NOT APPLICABLE Action of Ped/Bicycle: NOT APPLICABLE

Veh :1	CAR/VAN/PICKUP	Registered Weight: 8650	State of Registration: NY
	Num of Occupants: 1	Driver's Age: 54	Sex: M Citation Issued: N
	Direction of Travel: SOUTH	Public Property Damage: N	School Bus Involved: N
	Pre-Accd Action: GOING STRAIGHT AHEAD		
	Apparent Factors: UNKNOWN, UNKNOWN		
Veh :2	CAR/VAN/PICKUP	Registered Weight: 3715	State of Registration: NY
	Num of Occupants: 1	Driver's Age: 31	Sex: F Citation Issued: N
	Direction of Travel: NORTH	Public Property Damage: N	School Bus Involved: N
	Pre-Accd Action: GOING STRAIGHT AHEAD		
	Apparent Factors: FAILURE TO KEEP RIGHT, UNKNOWN		

Accident Location Information System (ALIS)

Date: 11/17/10 12:22

Accident Verbal Description Report

Page: 82

5926 VDR US Rt 9W from I 84 Ex 10 E bound Ramps to Ulster County border**Data in this report covers the period Jun 30, 2005 - Jun 30, 2010****Complete Accident data from NYS DMV is only available thru 6/30/2010**

County: Orange Muni: Newburgh(T) Ref. Marker: 9W83023051 Street: Route 9W

204 Meters North of Conway Rd

3/14/2007 Wed 07:11 AM Persons Killed: 0 Persons Injured: 0 Extent of Injuries: **Case: 2007-32130199**
 Accident Class: PROPERTY DAMAGE Police Agency: Num of Veh: 1
 Type Of Accident: COLLISION WITH DEER Traffic Control: NONE
 Manner of Collision: OTHER Weather: CLEAR
 Road Surface Condition: DRY Road Char.: STRAIGHT AND LEVEL Light Condition: DAYLIGHT
 Loc. of Ped/Bicycle: NOT APPLICABLE Action of Ped/Bicycle: NOT APPLICABLE

Veh :1 CAR/VAN/PICKUP Registered Weight: 4599 State of Registration: NY
 Num of Occupants: 1 Driver's Age: 57 Sex: M Citation Issued: N
 Direction of Travel: NORTH Public Property Damage: N School Bus Involved: N
 Pre-Accd Action: GOING STRAIGHT AHEAD
 Apparent Factors: ANIMAL'S ACTION, NOT APPLICABLE

County: Orange Muni: Newburgh(T) Ref. Marker: 9W83023015 Street: Route 9W

29 Meters South of Dowling St

3/29/2006 Wed 04:11 AM Persons Killed: 0 Persons Injured: 2 Extent of Injuries: CC **Case: 2006-31761545**
 Accident Class: INJURY Police Agency: Num of Veh: 2
 Type Of Accident: COLLISION WITH MOTOR VEHICLE Traffic Control: NO PASSING ZONE
 Manner of Collision: SIDESWIPE Weather: CLEAR
 Road Surface Condition: DRY Road Char.: CURVE AND GRADE Light Condition: DARK-ROAD LIGHTED
 Loc. of Ped/Bicycle: NOT APPLICABLE Action of Ped/Bicycle: NOT APPLICABLE

Veh :1 CAR/VAN/PICKUP Registered Weight: 4174 State of Registration: NY
 Num of Occupants: 1 Driver's Age: 30 Sex: M Citation Issued: N
 Direction of Travel: SOUTH Public Property Damage: N School Bus Involved: N
 Pre-Accd Action: GOING STRAIGHT AHEAD
 Apparent Factors: UNKNOWN, FAILURE TO KEEP RIGHT

Veh :2 TRUCK Registered Weight: State of Registration: NJ
 Num of Occupants: 1 Driver's Age: 41 Sex: M Citation Issued: N
 Direction of Travel: NORTH Public Property Damage: N School Bus Involved: N
 Pre-Accd Action: GOING STRAIGHT AHEAD
 Apparent Factors: NOT APPLICABLE, UNKNOWN

County: Orange Muni: Newburgh(T) Ref. Marker: 9W83023051 Street: Route 9W

204 Meters North of Conway Rd

10/6/2005	Thu 16:11 PM	Persons Killed: 0	Persons Injured: 4	Extent of Injuries: BBCC	Case: 2005-31610563
Accident Class: PROPERTY DAMAGE AND INJURY				Police Agency:	Num of Veh: 3
Type Of Accident: COLLISION WITH MOTOR VEHICLE				Traffic Control: NONE	
Manner of Collision: OTHER				Weather: CLEAR	
Road Surface Condition: DRY		Road Char.: STRAIGHT AND LEVEL		Light Condition: DAYLIGHT	
Loc. of Ped/Bicycle: NOT APPLICABLE				Action of Ped/Bicycle: NOT APPLICABLE	

Accident Location Information System (ALIS)

Date: 11/17/10 12:22

Accident Verbal Description Report

Page: 83

5926 VDR US Rt 9W from I 84 Ex 10 E bound Ramps to Ulster County border**Data in this report covers the period Jun 30, 2005 - Jun 30, 2010****Complete Accident data from NYS DMV is only available thru 6/30/2010**

County: Orange Muni: Newburgh(T) Ref. Marker: 9W83023051 Street: Route 9W

**** CONTINUED

Veh :3 CAR/VAN/PICKUP Registered Weight: 3548 State of Registration: NY
 Num of Occupants: 2 Driver's Age: 45 Sex: F Citation Issued: N
 Direction of Travel: SOUTH Public Property Damage: N School Bus Involved: N
 Pre-Accd Action: GOING STRAIGHT AHEAD
 Apparent Factors: UNKNOWN, UNKNOWN

Veh :2 CAR/VAN/PICKUP Registered Weight: 3413 State of Registration: NY
 Num of Occupants: 1 Driver's Age: 47 Sex: M Citation Issued: N
 Direction of Travel: NORTH Public Property Damage: N School Bus Involved: N
 Pre-Accd Action: SLOWED OR STOPPING
 Apparent Factors: UNKNOWN, UNKNOWN

Veh :1 CAR/VAN/PICKUP Registered Weight: 3256 State of Registration: NY
 Num of Occupants: 1 Driver's Age: 83 Sex: F Citation Issued: N
 Direction of Travel: NORTH Public Property Damage: N School Bus Involved: N
 Pre-Accd Action: GOING STRAIGHT AHEAD
 Apparent Factors: FOLLOWING TOO CLOSELY, DRIVER INATTENTION

County: Orange Muni: Newburgh(T) Ref. Marker: 9W83023012 Street: Route 9W

72 Meters South of Fostertown Rd

2/27/2007 Tue 08:11 AM Persons Killed: 0 Persons Injured: 0 Extent of Injuries: **Case: 2007-32128777**
 Accident Class: PROPERTY DAMAGE Police Agency: Num of Veh: 2
 Type Of Accident: COLLISION WITH MOTOR VEHICLE Traffic Control: NO PASSING ZONE
 Manner of Collision: UNKNOWN Weather: SNOW
 Road Surface Condition: WET Road Char.: STRAIGHT AND LEVEL Light Condition: DAYLIGHT
 Loc. of Ped/Bicycle: NOT APPLICABLE Action of Ped/Bicycle: NOT APPLICABLE

Veh :1 CAR/VAN/PICKUP Registered Weight: 3432 State of Registration: NY
 Num of Occupants: 1 Driver's Age: 37 Sex: F Citation Issued: N
 Direction of Travel: SOUTH Public Property Damage: N School Bus Involved: N
 Pre-Accd Action: STOPPED IN TRAFFIC
 Apparent Factors: NOT APPLICABLE, UNKNOWN

Veh :2 CAR/VAN/PICKUP Registered Weight: 3455 State of Registration: NY
 Num of Occupants: 1 Driver's Age: 79 Sex: M Citation Issued: N
 Direction of Travel: NORTH Public Property Damage: N School Bus Involved: N
 Pre-Accd Action: MAKING LEFT TURN
 Apparent Factors: UNKNOWN, PAVEMENT SLIPPERY

County: Orange Muni: Newburgh(T) Ref. Marker: 9W83023016 Street: Route 9W
 132 Meters North of Dowling St

4/8/2006 Sat 17:11 PM Persons Killed: 0 Persons Injured: 2 Extent of Injuries: CC **Case: 2006-31784538**
 Accident Class: INJURY Police Agency: Num of Veh: 2
 Type Of Accident: COLLISION WITH MOTOR VEHICLE Traffic Control: NO PASSING ZONE
 Manner of Collision: HEAD ON Weather: CLOUDY
 Road Surface Condition: DRY Road Char.: STRAIGHT/ GRADE Light Condition: DAYLIGHT
 Loc. of Ped/Bicycle: NOT APPLICABLE Action of Ped/Bicycle: NOT APPLICABLE

Accident Location Information System (ALIS)

Date: 11/17/10 12:22

Accident Verbal Description Report

Page: 84

5926 VDR US Rt 9W from I 84 Ex 10 E bound Ramps to Ulster County border**Data in this report covers the period Jun 30, 2005 - Jun 30, 2010****Complete Accident data from NYS DMV is only available thru 6/30/2010**

County: Orange Muni: Newburgh(T) Ref. Marker: 9W83023016 Street: Route 9W

***** CONTINUED

Veh :2 CAR/VAN/PICKUP Registered Weight: 3043 State of Registration: NY
 Num of Occupants: 1 Driver's Age: 53 Sex: M Citation Issued: N
 Direction of Travel: SOUTH Public Property Damage: N School Bus Involved: N
 Pre-Accd Action: GOING STRAIGHT AHEAD
 Apparent Factors: UNKNOWN, UNKNOWN

Veh :1 CAR/VAN/PICKUP Registered Weight: 2808 State of Registration: NY
 Num of Occupants: 1 Driver's Age: 19 Sex: F Citation Issued: N
 Direction of Travel: NORTH Public Property Damage: N School Bus Involved: N
 Pre-Accd Action: CHANGING LANES
 Apparent Factors: UNKNOWN, FAILURE TO KEEP RIGHT

County: Orange Muni: Newburgh(T) Ref. Marker: 9W83023035 Street: Route 9W

204 Meters West of Oak St

7/15/2006 Sat 02:11 AM Persons Killed: 0 Persons Injured: 1 Extent of Injuries: B **Case: 2006-31856383**
 Accident Class: PROPERTY DAMAGE AND INJURY Police Agency: Num of Veh: 1
 Type Of Accident: COLLISION WITH FIRE HYDRANT Traffic Control: NONE
 Manner of Collision: OTHER Weather: CLEAR
 Road Surface Condition: DRY Road Char.: STRAIGHT AND LEVEL Light Condition: DARK-ROAD LIGHTED
 Loc. of Ped/Bicycle: NOT APPLICABLE Action of Ped/Bicycle: NOT APPLICABLE

Veh :1 CAR/VAN/PICKUP Registered Weight: 3599 State of Registration: NY
 Num of Occupants: 1 Driver's Age: 22 Sex: M Citation Issued: Y
 Direction of Travel: SOUTH Public Property Damage: N School Bus Involved: N
 Pre-Accd Action: GOING STRAIGHT AHEAD
 Apparent Factors: ALCOHOL INVOLVEMENT, FAILURE TO KEEP RIGHT

County: Orange Muni: Newburgh(T) Ref. Marker: 9W83023018 Street: Route 9W

140 Meters South of Driveway

3/6/2007 Tue 15:11 PM Persons Killed: 0 Persons Injured: 0 Extent of Injuries: **Case: 2007-32129119**
 Accident Class: PROPERTY DAMAGE Police Agency: Num of Veh: 2
 Type Of Accident: COLLISION WITH MOTOR VEHICLE Traffic Control: NONE
 Manner of Collision: REAR END Weather: CLEAR
 Road Surface Condition: DRY Road Char.: STRAIGHT AND LEVEL Light Condition: DAYLIGHT
 Loc. of Ped/Bicycle: NOT APPLICABLE Action of Ped/Bicycle: NOT APPLICABLE

Veh :2	CAR/VAN/PICKUP	Registered Weight: 2974	State of Registration: NY
	Num of Occupants: 1	Driver's Age: 49	Sex: M Citation Issued: N
	Direction of Travel: NORTH	Public Property Damage: N	School Bus Involved: N
	Pre-Accd Action: SLOWED OR STOPPING		
	Apparent Factors: FOLLOWING TOO CLOSELY, UNKNOWN		
Veh :1	CAR/VAN/PICKUP	Registered Weight: 3367	State of Registration: NY
	Num of Occupants: 1	Driver's Age: 18	Sex: M Citation Issued: N
	Direction of Travel: NORTH	Public Property Damage: N	School Bus Involved: N
	Pre-Accd Action: STOPPED IN TRAFFIC		
	Apparent Factors: UNKNOWN, NOT APPLICABLE		

Accident Location Information System (ALIS)

Date: 11/17/10 12:22

Accident Verbal Description Report

Page: 85

5926 VDR US Rt 9W from I 84 Ex 10 E bound Ramps to Ulster County border**Data in this report covers the period Jun 30, 2005 - Jun 30, 2010****Complete Accident data from NYS DMV is only available thru 6/30/2010**

County: Orange Muni: Newburgh(T) Ref. Marker: 9W83023015 Street: Route 9W

29 Meters South of Dowling St

10/4/2006 Wed 05:11 AM Persons Killed: 0 Persons Injured: 0 Extent of Injuries: **Case: 2006-31953753**
 Accident Class: PROPERTY DAMAGE Police Agency: Num of Veh: 1
 Type Of Accident: COLLISION WITH DEER Traffic Control: NO PASSING ZONE
 Manner of Collision: OTHER Weather: FOG/SMOG/SMOKE
 Road Surface Condition: DRY Road Char.: STRAIGHT AND LEVEL Light Condition: DARK-ROAD LIGHTED
 Loc. of Ped/Bicycle: NOT APPLICABLE Action of Ped/Bicycle: NOT APPLICABLE

Veh :1 CAR/VAN/PICKUP Registered Weight: 3315 State of Registration: NY
 Num of Occupants: 1 Driver's Age: 52 Sex: M Citation Issued: N
 Direction of Travel: SOUTH Public Property Damage: N School Bus Involved: N
 Pre-Accd Action: GOING STRAIGHT AHEAD
 Apparent Factors: UNKNOWN, ANIMAL'S ACTION

County: Orange Muni: Newburgh(T) Ref. Marker: 9W83023008 Street: Route 9W

86 Meters North of Chestnut Ln

7/10/2006 Mon 08:11 AM Persons Killed: 0 Persons Injured: 1 Extent of Injuries: B **Case: 2006-31849270**
 Accident Class: PROPERTY DAMAGE AND INJURY Police Agency: Num of Veh: 1
 Type Of Accident: COLL. W/LIGHT SUPPORT/UTILITY POLE Traffic Control: NO PASSING ZONE
 Manner of Collision: OTHER Weather: CLEAR
 Road Surface Condition: DRY Road Char.: STRAIGHT AND LEVEL Light Condition: DAYLIGHT
 Loc. of Ped/Bicycle: NOT APPLICABLE Action of Ped/Bicycle: NOT APPLICABLE

Veh :1 CAR/VAN/PICKUP Registered Weight: 3685 State of Registration: NY
 Num of Occupants: 1 Driver's Age: 35 Sex: F Citation Issued: N
 Direction of Travel: SOUTH Public Property Damage: Y School Bus Involved: N
 Pre-Accd Action: GOING STRAIGHT AHEAD
 Apparent Factors: FOLLOWING TOO CLOSELY, UNKNOWN

County: Orange Muni: Newburgh(T) Ref. Marker: 9W83023003 Street: Route 9W

170 Meters North of Ramp

7/18/2006 Tue 22:11 PM Persons Killed: 0 Persons Injured: 0 Extent of Injuries: **Case: 2006-31856530**
 Accident Class: PROPERTY DAMAGE Police Agency: Num of Veh: 1
 Type Of Accident: COLLISION WITH DEER Traffic Control: NONE
 Manner of Collision: OTHER Weather: CLEAR
 Road Surface Condition: DRY Road Char.: STRAIGHT AND LEVEL Light Condition: DARK-ROAD LIGHTED
 Loc. of Ped/Bicycle: NOT APPLICABLE Action of Ped/Bicycle: NOT APPLICABLE

Veh :1	CAR/VAN/PICKUP	Registered Weight: 2761	State of Registration: NY
	Num of Occupants: 2	Driver's Age: 20	Sex: M Citation Issued: N
	Direction of Travel: SOUTH	Public Property Damage: N	School Bus Involved: N
	Pre-Accd Action: GOING STRAIGHT AHEAD		
	Apparent Factors: ANIMAL'S ACTION, UNKNOWN		

Accident Location Information System (ALIS)

Date: 11/17/10 12:22

Accident Verbal Description Report

Page: 86

5926 VDR US Rt 9W from I 84 Ex 10 E bound Ramps to Ulster County border**Data in this report covers the period Jun 30, 2005 - Jun 30, 2010****Complete Accident data from NYS DMV is only available thru 6/30/2010**County: Orange Muni: Newburgh(T) Ref. Marker: 9W83023002 Street: Route 9W
13 Meters North of Ramp

10/6/2006 Fri 18:11 PM Persons Killed: 0 Persons Injured: 0 Extent of Injuries: **Case: 2006-31961688**
 Accident Class: PROPERTY DAMAGE Police Agency: Num of Veh: 2
 Type Of Accident: COLLISION WITH MOTOR VEHICLE Traffic Control: YIELD SIGN
 Manner of Collision: REAR END Weather: CLEAR
 Road Surface Condition: DRY Road Char.: CURVE AND LEVEL Light Condition: DARK-ROAD UNLIGHTED
 Loc. of Ped/Bicycle: NOT APPLICABLE Action of Ped/Bicycle: NOT APPLICABLE

Veh :1 CAR/VAN/PICKUP Registered Weight: 4170 State of Registration: NY
 Num of Occupants: 3 Driver's Age: 40 Sex: M Citation Issued: N
 Direction of Travel: NORTH Public Property Damage: N School Bus Involved: N
 Pre-Accd Action: SLOWED OR STOPPING
 Apparent Factors: UNKNOWN, UNKNOWN

Veh :2 CAR/VAN/PICKUP Registered Weight: 3642 State of Registration: NY
 Num of Occupants: 1 Driver's Age: 49 Sex: F Citation Issued: N
 Direction of Travel: NORTH Public Property Damage: N School Bus Involved: N
 Pre-Accd Action: SLOWED OR STOPPING
 Apparent Factors: UNKNOWN, BRAKES DEFECTIVE

County: Orange Muni: Newburgh(T) Ref. Marker: 9W83023023 Street: Route 9W
64 Meters North of Leslie Rd

12/21/2006 Thu 13:11 PM Persons Killed: 0 Persons Injured: 0 Extent of Injuries: **Case: 2006-32065220**
 Accident Class: PROPERTY DAMAGE Police Agency: Num of Veh: 2
 Type Of Accident: COLLISION WITH MOTOR VEHICLE Traffic Control: NONE
 Manner of Collision: LEFT TURN (AGAINST OTHER CAR) Weather: CLEAR
 Road Surface Condition: DRY Road Char.: STRAIGHT AND LEVEL Light Condition: DAYLIGHT
 Loc. of Ped/Bicycle: NOT APPLICABLE Action of Ped/Bicycle: NOT APPLICABLE

Veh :1 CAR/VAN/PICKUP Registered Weight: 3330 State of Registration: NY
 Num of Occupants: 1 Driver's Age: 20 Sex: M Citation Issued: N
 Direction of Travel: WEST Public Property Damage: N School Bus Involved: N
 Pre-Accd Action: MAKING LEFT TURN
 Apparent Factors: FAILURE TO YIELD RIGHT OF WAY, TURNING IMPROPER

Veh :2 CAR/VAN/PICKUP Registered Weight: 2533 State of Registration: NY

Num of Occupants: 1

Driver's Age: 42

Sex: M

Citation Issued: N

Direction of Travel: SOUTH

Public Property Damage: N

School Bus Involved: N

Pre-Accd Action: GOING STRAIGHT AHEAD

Apparent Factors: NOT APPLICABLE, NOT APPLICABLE

County: Orange Muni: Newburgh(T) Ref. Marker: 9W83023002 Street: Route 9W
 13 Meters North of Ramp

6/19/2006

Mon 15:11 PM

Persons Killed: 0

Persons Injured: 0

Extent of Injuries:

Case: 2006-31818766

Accident Class: PROPERTY DAMAGE

Police Agency:

Num of Veh: 1

Type Of Accident: COLLISION WITH BRIDGE STRUCTURE

Traffic Control: TRAFFIC SIGNAL

Manner of Collision: OTHER

Weather: CLEAR

Road Surface Condition: DRY

Road Char.: STRAIGHT AND LEVEL

Light Condition: DAYLIGHT

Loc. of Ped/Bicycle: NOT APPLICABLE

Action of Ped/Bicycle: NOT APPLICABLE

Accident Location Information System (ALIS)

Date: 11/17/10 12:22

Accident Verbal Description Report

Page: 87

5926 VDR US Rt 9W from I 84 Ex 10 E bound Ramps to Ulster County border**Data in this report covers the period Jun 30, 2005 - Jun 30, 2010****Complete Accident data from NYS DMV is only available thru 6/30/2010**

County: Orange Muni: Newburgh(T) Ref. Marker: 9W83023002 Street: Route 9W

***** CONTINUED

Veh :1 TRUCK Registered Weight: 79792 State of Registration: NY
 Num of Occupants: 1 Driver's Age: 50 Sex: M Citation Issued: N
 Direction of Travel: NORTH Public Property Damage: N School Bus Involved: N
 Pre-Accd Action: MAKING LEFT TURN
 Apparent Factors: NOT APPLICABLE, OTHER (VEHICLE)

County: Orange Muni: Newburgh(T) Ref. Marker: 9W83023036 Street: Route 9W
42 Meters West of Oak St

9/8/2005 Thu 18:11 PM Persons Killed: 0 Persons Injured: 0 Extent of Injuries: **Case: 2005-31538227**
 Accident Class: NON-REPORTABLE Police Agency: Num of Veh: 2
 Type Of Accident: COLLISION WITH MOTOR VEHICLE Traffic Control: NONE
 Manner of Collision: OVERTAKING Weather: CLEAR
 Road Surface Condition: DRY Road Char.: STRAIGHT AND LEVEL Light Condition: DAYLIGHT
 Loc. of Ped/Bicycle: NOT APPLICABLE Action of Ped/Bicycle: NOT APPLICABLE

Veh :1 CAR/VAN/PICKUP Registered Weight: State of Registration: NY
 Num of Occupants: 1 Driver's Age: 25 Sex: M Citation Issued: N
 Direction of Travel: NORTH Public Property Damage: N School Bus Involved: N
 Pre-Accd Action: GOING STRAIGHT AHEAD
 Apparent Factors: PASSING OR LANE USAGE IMPROPERLY, NOT APPLICABLE

Veh :2 CAR/VAN/PICKUP Registered Weight: State of Registration: NY
 Num of Occupants: 1 Driver's Age: 44 Sex: F Citation Issued: N
 Direction of Travel: NORTH Public Property Damage: N School Bus Involved: N
 Pre-Accd Action: MAKING RIGHT TURN
 Apparent Factors: TURNING IMPROPER, NOT APPLICABLE

County: Orange Muni: Newburgh(T) Ref. Marker: 9W83023029 Street: Route 9W
86 Meters North of McCall Pl

10/2/2005 Sun 15:11 PM Persons Killed: 0 Persons Injured: 1 Extent of Injuries: A **Case: 2005-31615500**
 Accident Class: INJURY Police Agency: Num of Veh: 2
 Type Of Accident: COLLISION WITH MOTOR VEHICLE Traffic Control: NONE
 Manner of Collision: REAR END Weather: CLEAR
 Road Surface Condition: DRY Road Char.: STRAIGHT AND LEVEL Light Condition: DAYLIGHT
 Loc. of Ped/Bicycle: NOT APPLICABLE Action of Ped/Bicycle: NOT APPLICABLE

Veh :2	CAR/VAN/PICKUP	Registered Weight: 3360	State of Registration: NY
	Num of Occupants: 1	Driver's Age: 65	Sex: F Citation Issued: N
	Direction of Travel: NORTH	Public Property Damage: N	School Bus Involved: N
	Pre-Accd Action: GOING STRAIGHT AHEAD		
	Apparent Factors: DRIVER INATTENTION, NOT APPLICABLE		
Veh :1	CAR/VAN/PICKUP	Registered Weight: 3287	State of Registration: NY
	Num of Occupants: 2	Driver's Age: 81	Sex: F Citation Issued: N
	Direction of Travel: NORTH	Public Property Damage: N	School Bus Involved: N
	Pre-Accd Action: SLOWED OR STOPPING		
	Apparent Factors: NOT APPLICABLE, NOT APPLICABLE		

Accident Location Information System (ALIS)

Date: 11/17/10 12:22

Accident Verbal Description Report

Page: 88

5926 VDR US Rt 9W from I 84 Ex 10 E bound Ramps to Ulster County border**Data in this report covers the period Jun 30, 2005 - Jun 30, 2010****Complete Accident data from NYS DMV is only available thru 6/30/2010**County: Orange Muni: Newburgh(T) Ref. Marker: 9W83023002 Street: Route 9W
13 Meters North of Ramp

10/3/2005 Mon Persons Killed: 0 Persons Injured: 0 Extent of Injuries: **Case: 2005-31640573**
 Accident Class: PROPERTY DAMAGE Police Agency: Num of Veh: 2
 Type Of Accident: COLLISION WITH MOTOR VEHICLE Traffic Control: TRAFFIC SIGNAL
 Manner of Collision: OTHER Weather: CLEAR
 Road Surface Condition: DRY Road Char.: STRAIGHT AND LEVEL Light Condition: DAYLIGHT
 Loc. of Ped/Bicycle: NOT APPLICABLE Action of Ped/Bicycle: NOT APPLICABLE

Veh :2 CAR/VAN/PICKUP Registered Weight: 2738 State of Registration: NY
 Num of Occupants: 1 Driver's Age: 50 Sex: M Citation Issued: N
 Direction of Travel: UNKNOWN Public Property Damage: N School Bus Involved: N
 Pre-Accd Action: UNKNOWN
 Apparent Factors: UNKNOWN, UNKNOWN

Veh :1 CAR/VAN/PICKUP Registered Weight: 3707 State of Registration: NY
 Num of Occupants: 1 Driver's Age: 18 Sex: M Citation Issued: N
 Direction of Travel: SOUTH Public Property Damage: N School Bus Involved: N
 Pre-Accd Action: GOING STRAIGHT AHEAD
 Apparent Factors: UNKNOWN, UNKNOWN

County: Orange Muni: Newburgh(T) Ref. Marker: 9W83023013 Street: Route 9W
21 Meters North of Driveway

11/2/2006 Thu 08:11 AM Persons Killed: 0 Persons Injured: 0 Extent of Injuries: **Case: 2006-31993677**
 Accident Class: PROPERTY DAMAGE Police Agency: Num of Veh: 2
 Type Of Accident: COLLISION WITH MOTOR VEHICLE Traffic Control: NONE
 Manner of Collision: REAR END Weather: CLOUDY
 Road Surface Condition: WET Road Char.: STRAIGHT AND LEVEL Light Condition: DAYLIGHT
 Loc. of Ped/Bicycle: NOT APPLICABLE Action of Ped/Bicycle: NOT APPLICABLE

Veh :1 CAR/VAN/PICKUP Registered Weight: 4582 State of Registration: NY
 Num of Occupants: 1 Driver's Age: 33 Sex: F Citation Issued: N
 Direction of Travel: SOUTH Public Property Damage: N School Bus Involved: N
 Pre-Accd Action: STOPPED IN TRAFFIC
 Apparent Factors: NOT APPLICABLE, NOT APPLICABLE

Veh :2 CAR/VAN/PICKUP Registered Weight: 2363 State of Registration: NY

Num of Occupants: 1

Driver's Age: 48

Sex: M

Citation Issued: N

Direction of Travel: SOUTH

Public Property Damage: N

School Bus Involved: N

Pre-Accd Action: SLOWED OR STOPPING

Apparent Factors: FOLLOWING TOO CLOSELY, PAVEMENT SLIPPERY

County: Orange Muni: Newburgh(T) Ref. Marker: 9W83023006 Street: Route 9W
36 Meters North of Powelton Farms Rd

3/27/2006

Mon 17:11 PM

Persons Killed: 0

Persons Injured: 1

Extent of Injuries: C

Case: 2006-31763041

Accident Class: INJURY

Police Agency:

Num of Veh: 2

Type Of Accident: COLLISION WITH MOTOR VEHICLE

Traffic Control: NONE

Manner of Collision: REAR END

Weather: CLEAR

Road Surface Condition: DRY

Road Char.: STRAIGHT AND LEVEL

Light Condition: DUSK

Loc. of Ped/Bicycle: NOT APPLICABLE

Action of Ped/Bicycle: NOT APPLICABLE

Accident Location Information System (ALIS)

Date: 11/17/10 12:22

Accident Verbal Description Report

Page: 85

5926 VDR US Rt 9W from I 84 Ex 10 E bound Ramps to Ulster County border**Data in this report covers the period Jun 30, 2005 - Jun 30, 2010****Complete Accident data from NYS DMV is only available thru 6/30/2010**

County: Orange Muni: Newburgh(T) Ref. Marker: 9W83023006 Street: Route 9W

***** CONTINUED

Veh :2 CAR/VAN/PICKUP Registered Weight: 3819 State of Registration: NY
 Num of Occupants: 1 Driver's Age: 26 Sex: M Citation Issued: N
 Direction of Travel: NORTH Public Property Damage: N School Bus Involved: N
 Pre-Accd Action: SLOWED OR STOPPING
 Apparent Factors: UNKNOWN, FOLLOWING TOO CLOSELY

Veh :1 CAR/VAN/PICKUP Registered Weight: 3062 State of Registration: NY
 Num of Occupants: 1 Driver's Age: 35 Sex: M Citation Issued: N
 Direction of Travel: NORTH Public Property Damage: N School Bus Involved: N
 Pre-Accd Action: STOPPED IN TRAFFIC
 Apparent Factors: UNKNOWN, UNKNOWN

County: Orange Muni: Newburgh(T) Ref. Marker: 9W83023002 Street: Route 9W

13 Meters North of Ramp

2/20/2006 Mon 12:11 PM Persons Killed: 0 Persons Injured: 0 Extent of Injuries: **Case: 2006-31700958**
 Accident Class: NON-REPORTABLE Police Agency: Num of Veh: 1
 Type Of Accident: COLLISION WITH DEER Traffic Control: NO PASSING ZONE
 Manner of Collision: OTHER Weather: CLEAR
 Road Surface Condition: DRY Road Char.: STRAIGHT AND LEVEL Light Condition: DAYLIGHT
 Loc. of Ped/Bicycle: NOT APPLICABLE Action of Ped/Bicycle: NOT APPLICABLE

Veh :1 CAR/VAN/PICKUP Registered Weight: State of Registration: NY
 Num of Occupants: 1 Driver's Age: 48 Sex: F Citation Issued: N
 Direction of Travel: SOUTH Public Property Damage: N School Bus Involved: N
 Pre-Accd Action: GOING STRAIGHT AHEAD
 Apparent Factors: ANIMAL'S ACTION, NOT APPLICABLE

County: Orange Muni: Newburgh(T) Ref. Marker: 9W83023012 Street: Route 9W

72 Meters South of Fostertown Rd

9/17/2006 Sun 14:11 PM Persons Killed: 0 Persons Injured: 0 Extent of Injuries: **Case: 2006-31925470**
 Accident Class: PROPERTY DAMAGE Police Agency: Num of Veh: 2
 Type Of Accident: COLLISION WITH MOTOR VEHICLE Traffic Control: NONE
 Manner of Collision: UNKNOWN Weather: CLEAR
 Road Surface Condition: DRY Road Char.: STRAIGHT AND LEVEL Light Condition: DAYLIGHT
 Loc. of Ped/Bicycle: NOT APPLICABLE Action of Ped/Bicycle: NOT APPLICABLE

Veh :1	CAR/VAN/PICKUP	Registered Weight: 2786	State of Registration: NY
	Num of Occupants: 1	Driver's Age: 39	Sex: M Citation Issued: N
	Direction of Travel: SOUTH	Public Property Damage: N	School Bus Involved: N
	Pre-Accd Action: GOING STRAIGHT AHEAD		
	Apparent Factors: NOT APPLICABLE, NOT APPLICABLE		
Veh :2	CAR/VAN/PICKUP	Registered Weight: 4101	State of Registration: NY
	Num of Occupants: 3	Driver's Age: 18	Sex: M Citation Issued: N
	Direction of Travel: SOUTH	Public Property Damage: N	School Bus Involved: N
	Pre-Accd Action: MAKING U TURN		
	Apparent Factors: NOT APPLICABLE, FAILURE TO YIELD RIGHT OF WAY		

Accident Location Information System (ALIS)

Date: 11/17/10 12:22

Accident Verbal Description Report

Page: 90

5926 VDR US Rt 9W from I 84 Ex 10 E bound Ramps to Ulster County border**Data in this report covers the period Jun 30, 2005 - Jun 30, 2010****Complete Accident data from NYS DMV is only available thru 6/30/2010**County: Orange Muni: Newburgh(T) Ref. Marker: 9W83023022 Street: Route 9W
47 Meters East of Terry Ave

3/16/2007 Fri 12:11 PM Persons Killed: 0 Persons Injured: 1 Extent of Injuries: **Case: 2007-32145912**
 Accident Class: PROPERTY DAMAGE AND INJURY Police Agency: Num of Veh: 3
 Type Of Accident: COLLISION WITH MOTOR VEHICLE Traffic Control: NONE
 Manner of Collision: OTHER Weather: SNOW
 Road Surface Condition: SNOW/ICE Road Char.: STRAIGHT AND LEVEL Light Condition: DAYLIGHT
 Loc. of Ped/Bicycle: NOT APPLICABLE Action of Ped/Bicycle: NOT APPLICABLE

Veh :1 CAR/VAN/PICKUP Registered Weight: State of Registration: NY
 Num of Occupants: 1 Driver's Age: 56 Sex: M Citation Issued: N
 Direction of Travel: SOUTH Public Property Damage: N School Bus Involved: N
 Pre-Accd Action: GOING STRAIGHT AHEAD
 Apparent Factors: UNKNOWN, NOT APPLICABLE

Veh :3 CAR/VAN/PICKUP Registered Weight: 3049 State of Registration: NY
 Num of Occupants: 1 Driver's Age: 61 Sex: F Citation Issued: N
 Direction of Travel: NORTH Public Property Damage: N School Bus Involved: N
 Pre-Accd Action: GOING STRAIGHT AHEAD
 Apparent Factors: UNKNOWN, UNKNOWN

Veh :2 CAR/VAN/PICKUP Registered Weight: 2245 State of Registration: NY
 Num of Occupants: 1 Driver's Age: 19 Sex: F Citation Issued: N
 Direction of Travel: NORTH Public Property Damage: N School Bus Involved: N
 Pre-Accd Action: GOING STRAIGHT AHEAD
 Apparent Factors: PAVEMENT SLIPPERY, UNKNOWN

County: Orange Muni: Newburgh(T) Ref. Marker: 9W83023002 Street: Route 9W
13 Meters North of Ramp

2/16/2007 Fri 08:11 AM Persons Killed: 0 Persons Injured: 0 Extent of Injuries: **Case: 2007-32105793**
 Accident Class: PROPERTY DAMAGE Police Agency: Num of Veh: 2
 Type Of Accident: COLLISION WITH MOTOR VEHICLE Traffic Control: NONE
 Manner of Collision: REAR END Weather: CLEAR
 Road Surface Condition: DRY Road Char.: STRAIGHT AND LEVEL Light Condition: DAYLIGHT
 Loc. of Ped/Bicycle: NOT APPLICABLE Action of Ped/Bicycle: NOT APPLICABLE

Veh :2 CAR/VAN/PICKUP Registered Weight: State of Registration: SC

Accident Location Information System (ALIS)

Date: 11/17/10 12:22

Accident Verbal Description Report

Page: 91

5926 VDR US Rt 9W from I 84 Ex 10 E bound Ramps to Ulster County border**Data in this report covers the period Jun 30, 2005 - Jun 30, 2010****Complete Accident data from NYS DMV is only available thru 6/30/2010**

County: Orange Muni: Newburgh(T) Ref. Marker: 9W83023006 Street: Route 9W

36 Meters North of Powelton Farms Rd

12/19/2005 Mon 17:11 PM Persons Killed: 0 Persons Injured: 1 Extent of Injuries: B **Case: 2005-31712613**
 Accident Class: INJURY Police Agency: Num of Veh: 1
 Type Of Accident: COLLISION WITH DEER Traffic Control: NO PASSING ZONE
 Manner of Collision: OTHER Weather: CLEAR
 Road Surface Condition: DRY Road Char.: STRAIGHT AND LEVEL Light Condition: DARK-ROAD UNLIGHTED
 Loc. of Ped/Bicycle: NOT APPLICABLE Action of Ped/Bicycle: NOT APPLICABLE

Veh :1 CAR/VAN/PICKUP Registered Weight: 3733 State of Registration: NY
 Num of Occupants: 3 Driver's Age: 22 Sex: M Citation Issued: N
 Direction of Travel: SOUTH Public Property Damage: N School Bus Involved: N
 Pre-Accd Action: GOING STRAIGHT AHEAD
 Apparent Factors: ANIMAL'S ACTION, UNKNOWN

County: Orange Muni: Newburgh(T) Ref. Marker: 9W83023030 Street: Route 9W

11 Meters North of Highland Ter

2/9/2007 Fri 15:11 PM Persons Killed: 0 Persons Injured: 0 Extent of Injuries: **Case: 2007-32099857**
 Accident Class: PROPERTY DAMAGE Police Agency: Num of Veh: 2
 Type Of Accident: COLLISION WITH MOTOR VEHICLE Traffic Control: NONE
 Manner of Collision: UNKNOWN Weather: CLEAR
 Road Surface Condition: DRY Road Char.: STRAIGHT AND LEVEL Light Condition: DAYLIGHT
 Loc. of Ped/Bicycle: NOT APPLICABLE Action of Ped/Bicycle: NOT APPLICABLE

Veh :1 TRUCK Registered Weight: 15000 State of Registration: NY
 Num of Occupants: 1 Driver's Age: 28 Sex: M Citation Issued: N
 Direction of Travel: SOUTH Public Property Damage: N School Bus Involved: N
 Pre-Accd Action: GOING STRAIGHT AHEAD
 Apparent Factors: UNKNOWN, UNKNOWN

Veh :2 OTHER Registered Weight: State of Registration:
 Num of Occupants: 0 Driver's Age: Sex: Citation Issued:
 Direction of Travel: NORTH Public Property Damage: N School Bus Involved: N
 Pre-Accd Action: MAKING LEFT TURN
 Apparent Factors: TURNING IMPROPER, FAILURE TO YIELD RIGHT OF WAY

County: Orange Muni: Newburgh(T) Ref. Marker: 9W83023021 Street: Route 9W

113 Meters West of Terry Ave

1/30/2007

Tue 08:11 AM

Persons Killed: 0

Persons Injured: 0

Extent of Injuries:

Case: 2007-32066091

Accident Class: NON-REPORTABLE

Police Agency:

Num of Veh: 1

Type Of Accident: COLLISION WITH SIGN POST

Traffic Control: NONE

Manner of Collision: OTHER

Weather: SNOW

Road Surface Condition: SNOW/ICE

Road Char.: STRAIGHT AND LEVEL

Light Condition: DARK-ROAD UNLIGHTED

Loc. of Ped/Bicycle: NOT APPLICABLE

Action of Ped/Bicycle: NOT APPLICABLE

Accident Location Information System (ALIS)

Date: 11/17/10 12:22

Accident Verbal Description Report

Page: 92

5926 VDR US Rt 9W from I 84 Ex 10 E bound Ramps to Ulster County border**Data in this report covers the period Jun 30, 2005 - Jun 30, 2010****Complete Accident data from NYSDMV is only available thru 6/30/2010**

County: Orange Muni: Newburgh(T) Ref. Marker: 9W83023021 Street: Route 9W

***** CONTINUED

Veh :1 CAR/VAN/PICKUP Registered Weight: State of Registration: NY
 Num of Occupants: 1 Driver's Age: 31 Sex: M Citation Issued: N
 Direction of Travel: NORTH Public Property Damage: N School Bus Involved: N
 Pre-Accd Action: GOING STRAIGHT AHEAD
 Apparent Factors: UNSAFE SPEED, NOT APPLICABLE

County: Orange Muni: Newburgh(T) Ref. Marker: 9W83023028 Street: Route 9W
71 Meters North of Pine Orchard Ln

9/7/2007 Fri Persons Killed: Persons Injured: Extent of Injuries: **Case: 2007-SP0272869**
 Accident Class: Police Agency: Num of Veh:
 Type Of Accident: Traffic Control:
 Manner of Collision: Road Char.: Weather:
 Road Surface Condition: Action of Ped/Bicycle: Light Condition:
 Loc. of Ped/Bicycle:

Veh : Registered Weight: State of Registration:
 Num of Occupants: Driver's Age: Sex: Citation Issued:
 Direction of Travel: Public Property Damage: School Bus Involved:
 Pre-Accd Action:

County: Orange Muni: Newburgh(T) Ref. Marker: 9W83023004 Street: Route 9W
141 Meters South of Genna Way

12/15/2006 Fri 01:11 AM Persons Killed: 0 Persons Injured: 0 Extent of Injuries: **Case: 2006-32021219**
 Accident Class: PROPERTY DAMAGE Police Agency: Num of Veh: 2
 Type Of Accident: COLLISION WITH MOTOR VEHICLE Traffic Control: TRAFFIC SIGNAL
 Manner of Collision: REAR END Weather: CLOUDY
 Road Surface Condition: DRY Road Char.: STRAIGHT AND LEVEL Light Condition: DARK-ROAD LIGHTED
 Loc. of Ped/Bicycle: NOT APPLICABLE Action of Ped/Bicycle: NOT APPLICABLE

Veh :1 CAR/VAN/PICKUP Registered Weight: State of Registration: CT
 Num of Occupants: 1 Driver's Age: 18 Sex: F Citation Issued: N
 Direction of Travel: SOUTH Public Property Damage: N School Bus Involved: N
 Pre-Accd Action: STOPPED IN TRAFFIC
 Apparent Factors: UNKNOWN, NOT APPLICABLE

Veh :2 CAR/VAN/PICKUP Registered Weight: 4040 State of Registration: NY

Num of Occupants: 1
Direction of Travel: SOUTH
Pre-Accd Action: GOING STRAIGHT AHEAD
Apparent Factors: UNKNOWN, UNKNOWN

Driver's Age: 38
Public Property Damage: N

Sex: M

Citation Issued: Y
School Bus Involved: N

County: Orange Muni: Newburgh(T) Ref. Marker: 9W83023047 Street: Route 9W
335 Meters North of Carlino Dr

6/12/2007 Tue 14:11 PM Persons Killed: 0
Accident Class: PROPERTY DAMAGE
Type Of Accident: COLLISION WITH DEER
Manner of Collision: OTHER
Road Surface Condition: WET
Loc. of Ped/Bicycle: NOT APPLICABLE

Persons Injured: 0

Extent of Injuries:
Police Agency:

Case: 2007-32227110

Num of Veh: 1

Traffic Control: NONE
Weather: RAIN

Road Char.: STRAIGHT AND LEVEL

Light Condition: DAYLIGHT

Action of Ped/Bicycle: NOT APPLICABLE

Accident Location Information System (ALIS)

Date: 11/17/10 12:22

Accident Verbal Description Report

Page: 93

5926 VDR US Rt 9W from I 84 Ex 10 E bound Ramps to Ulster County border**Data in this report covers the period Jun 30, 2005 - Jun 30, 2010****Complete Accident data from NYS DMV is only available thru 6/30/2010**

County: Orange Muni: Newburgh(T) Ref. Marker: 9W83023047 Street: Route 9W

***** CONTINUED

Veh :1 CAR/VAN/PICKUP Registered Weight: 5150 State of Registration: NY
 Num of Occupants: 1 Driver's Age: 50 Sex: M Citation Issued: N
 Direction of Travel: NORTH Public Property Damage: N School Bus Involved: N
 Pre-Accd Action: GOING STRAIGHT AHEAD
 Apparent Factors: UNKNOWN, ANIMAL'S ACTION

County: Orange Muni: Newburgh(T) Ref. Marker: 9W83023006 Street: Route 9W

36 Meters North of Powelton Farms Rd

2/28/2007 Wed 16:11 PM Persons Killed: 0 Persons Injured: 2 Extent of Injuries: CC **Case: 2007-32126423**
 Accident Class: INJURY Police Agency: Num of Veh: 3
 Type Of Accident: COLLISION WITH MOTOR VEHICLE Traffic Control: NONE
 Manner of Collision: OTHER Weather: CLOUDY
 Road Surface Condition: DRY Road Char.: STRAIGHT AND LEVEL Light Condition: DAYLIGHT
 Loc. of Ped/Bicycle: NOT APPLICABLE Action of Ped/Bicycle: NOT APPLICABLE

Veh :2 CAR/VAN/PICKUP Registered Weight: State of Registration: CT
 Num of Occupants: 1 Driver's Age: 26 Sex: M Citation Issued: Y
 Direction of Travel: NORTH Public Property Damage: N School Bus Involved: N
 Pre-Accd Action: STOPPED IN TRAFFIC
 Apparent Factors: NOT APPLICABLE, UNKNOWN

Veh :1 CAR/VAN/PICKUP Registered Weight: 2320 State of Registration: NY
 Num of Occupants: 1 Driver's Age: 34 Sex: F Citation Issued: N
 Direction of Travel: NORTH Public Property Damage: N School Bus Involved: N
 Pre-Accd Action: GOING STRAIGHT AHEAD
 Apparent Factors: UNKNOWN, FOLLOWING TOO CLOSELY

Veh :3 CAR/VAN/PICKUP Registered Weight: 2448 State of Registration: NY
 Num of Occupants: 2 Driver's Age: 23 Sex: F Citation Issued: N
 Direction of Travel: NORTH Public Property Damage: N School Bus Involved: N
 Pre-Accd Action: STOPPED IN TRAFFIC
 Apparent Factors: NOT APPLICABLE, UNKNOWN

County: Orange Muni: Newburgh(T) Ref. Marker: 9W83023032 Street: Route 9W

108 Meters North of Lattintown Rd

8/20/2005 Sat 21:11 PM Persons Killed: 0 Persons Injured: 1 Extent of Injuries: C **Case: 2005-31553010**
Accident Class: INJURY Police Agency: Num of Veh: 2
Type Of Accident: COLLISION WITH MOTOR VEHICLE Traffic Control: NONE
Manner of Collision: REAR END Weather: CLOUDY
Road Surface Condition: DRY Road Char.: STRAIGHT AND LEVEL Light Condition: DARK-ROAD UNLIGHTED
Loc. of Ped/Bicycle: NOT APPLICABLE Action of Ped/Bicycle: NOT APPLICABLE

Veh :1 CAR/VAN/PICKUP Registered Weight: 3740 State of Registration: NY
Num of Occupants: 1 Driver's Age: 74 Sex: M Citation Issued: N
Direction of Travel: SOUTH Public Property Damage: N School Bus Involved: N
Pre-Accd Action: GOING STRAIGHT AHEAD
Apparent Factors: UNKNOWN, FOLLOWING TOO CLOSELY

Accident Location Information System (ALIS)

Date: 11/17/10 12:22

Accident Verbal Description Report

Page: 94

5926 VDR US Rt 9W from I 84 Ex 10 E bound Ramps to Ulster County border**Data in this report covers the period Jun 30, 2005 - Jun 30, 2010****Complete Accident data from NYS DMV is only available thru 6/30/2010**

County: Orange Muni: Newburgh(T) Ref. Marker: 9W83023032 Street: Route 9W

**** CONTINUED

Veh :2 CAR/VAN/PICKUP Registered Weight: 3163 State of Registration: NY
 Num of Occupants: 1 Driver's Age: 27 Sex: F Citation Issued: N
 Direction of Travel: SOUTH Public Property Damage: N School Bus Involved: N
 Pre-Accd Action: MAKING LEFT TURN
 Apparent Factors: UNKNOWN, NOT APPLICABLE

County: Orange Muni: Newburgh(T) Ref. Marker: 32 83013002 Street: N Plank Rd
1 Meters East of N Plank Rd

7/7/2007 Sat 14:11 PM Persons Killed: 0 Persons Injured: 0 Extent of Injuries: **Case: 2007-32243694**
 Accident Class: PROPERTY DAMAGE Police Agency: Num of Veh: 2
 Type Of Accident: COLLISION WITH MOTOR VEHICLE Traffic Control: NONE
 Manner of Collision: OVERTAKING Weather: CLEAR
 Road Surface Condition: DRY Road Char.: STRAIGHT/ GRADE Light Condition: DAYLIGHT
 Loc. of Ped/Bicycle: NOT APPLICABLE Action of Ped/Bicycle: NOT APPLICABLE

Veh :1 CAR/VAN/PICKUP Registered Weight: 5030 State of Registration: NY
 Num of Occupants: 3 Driver's Age: 39 Sex: M Citation Issued: N
 Direction of Travel: NORTH Public Property Damage: N School Bus Involved: N
 Pre-Accd Action: GOING STRAIGHT AHEAD
 Apparent Factors: NOT APPLICABLE, NOT APPLICABLE

Veh :2 CAR/VAN/PICKUP Registered Weight: 3880 State of Registration: NY
 Num of Occupants: 1 Driver's Age: 91 Sex: M Citation Issued: N
 Direction of Travel: NORTH Public Property Damage: N School Bus Involved: N
 Pre-Accd Action: GOING STRAIGHT AHEAD
 Apparent Factors: REACTION TO OTHER UNINVOLVED VEHICL, NOT APPLICABLE

County: Orange Muni: Newburgh(T) Ref. Marker: 9W83023002 Street: Route 9W
13 Meters North of Ramp

12/19/2005 Mon 17:11 PM Persons Killed: 0 Persons Injured: 2 Extent of Injuries: CC **Case: 2005-31673700**
 Accident Class: INJURY Police Agency: Num of Veh: 2
 Type Of Accident: COLLISION WITH MOTOR VEHICLE Traffic Control: NONE
 Manner of Collision: REAR END Weather: CLOUDY
 Road Surface Condition: DRY Road Char.: CURVE AND LEVEL Light Condition: DARK-ROAD UNLIGHTED
 Loc. of Ped/Bicycle: NOT APPLICABLE Action of Ped/Bicycle: NOT APPLICABLE

Veh :1	CAR/VAN/PICKUP	Registered Weight: 3528	State of Registration: NY
	Num of Occupants: 1	Driver's Age: 45	Sex: F Citation Issued: N
	Direction of Travel: NORTH	Public Property Damage: N	School Bus Involved: N
	Pre-Accd Action: SLOWED OR STOPPING		
	Apparent Factors: UNKNOWN, UNKNOWN		
Veh :2	CAR/VAN/PICKUP	Registered Weight:	State of Registration: NY
	Num of Occupants: 1	Driver's Age: 34	Sex: F Citation Issued: N
	Direction of Travel: NORTH	Public Property Damage: N	School Bus Involved: N
	Pre-Accd Action: SLOWED OR STOPPING		
	Apparent Factors: FOLLOWING TOO CLOSELY, UNKNOWN		

Accident Location Information System (ALIS)

Date: 11/17/10 12:22

Accident Verbal Description Report

Page: 95

5926 VDR US Rt 9W from I 84 Ex 10 E bound Ramps to Ulster County border**Data in this report covers the period Jun 30, 2005 - Jun 30, 2010****Complete Accident data from NYS DMV is only available thru 6/30/2010**County: Orange Muni: Newburgh(T) Ref. Marker: 9W83023002 Street: Route 9W
13 Meters North of Ramp

6/25/2006 Sun 17:11 PM Persons Killed: 0 Persons Injured: 2 Extent of Injuries: AA **Case: 2006-31956998**
 Accident Class: PROPERTY DAMAGE AND INJURY Police Agency: Num of Veh: 2
 Type Of Accident: COLLISION WITH MOTOR VEHICLE Traffic Control: TRAFFIC SIGNAL
 Manner of Collision: LEFT TURN (WITH OTHER CAR) Weather: CLEAR
 Road Surface Condition: DRY Road Char.: STRAIGHT AND LEVEL Light Condition: DAYLIGHT
 Loc. of Ped/Bicycle: NOT APPLICABLE Action of Ped/Bicycle: NOT APPLICABLE

Veh :2 CAR/VAN/PICKUP Registered Weight: State of Registration: NY
 Num of Occupants: 1 Driver's Age: 26 Sex: F Citation Issued: N
 Direction of Travel: NORTH Public Property Damage: N School Bus Involved: N
 Pre-Accd Action: GOING STRAIGHT AHEAD
 Apparent Factors: UNKNOWN, UNKNOWN

Veh :1 CAR/VAN/PICKUP Registered Weight: 3310 State of Registration: NY
 Num of Occupants: 1 Driver's Age: 53 Sex: F Citation Issued: N
 Direction of Travel: EAST Public Property Damage: N School Bus Involved: N
 Pre-Accd Action: MAKING LEFT TURN
 Apparent Factors: UNKNOWN, UNKNOWN

County: Orange Muni: Newburgh(T) Ref. Marker: 9W83023032 Street: Route 9W
108 Meters North of Lattintown Rd

3/19/2007 Mon 16:11 PM Persons Killed: 0 Persons Injured: 1 Extent of Injuries: C **Case: 2007-32139578**
 Accident Class: PROPERTY DAMAGE AND INJURY Police Agency: Num of Veh: 2
 Type Of Accident: COLLISION WITH MOTOR VEHICLE Traffic Control: NONE
 Manner of Collision: REAR END Weather: CLOUDY
 Road Surface Condition: DRY Road Char.: STRAIGHT AND LEVEL Light Condition: DAYLIGHT
 Loc. of Ped/Bicycle: NOT APPLICABLE Action of Ped/Bicycle: NOT APPLICABLE

Veh :2 CAR/VAN/PICKUP Registered Weight: 2238 State of Registration: NY
 Num of Occupants: 1 Driver's Age: 63 Sex: F Citation Issued: N
 Direction of Travel: NORTH Public Property Damage: N School Bus Involved: N
 Pre-Accd Action: GOING STRAIGHT AHEAD
 Apparent Factors: NOT APPLICABLE, DRIVER INATTENTION

Veh :1 CAR/VAN/PICKUP Registered Weight: 2734 State of Registration: NY

Accident Location Information System (ALIS)

Date: 11/17/10 12:22

Accident Verbal Description Report

Page: 96

5926 VDR US Rt 9W from I 84 Ex 10 E bound Ramps to Ulster County border**Data in this report covers the period Jun 30, 2005 - Jun 30, 2010****Complete Accident data from NYS DMV is only available thru 6/30/2010**

County: Orange Muni: Newburgh(T) Ref. Marker: 9W83023024 Street: Route 9W

***** CONTINUED

Veh :4 CAR/VAN/PICKUP Registered Weight: 8800 State of Registration: NY
 Num of Occupants: 1 Driver's Age: 30 Sex: M Citation Issued: N
 Direction of Travel: NORTH Public Property Damage: N School Bus Involved: N
 Pre-Accd Action: STOPPED IN TRAFFIC
 Apparent Factors: UNKNOWN, UNKNOWN

Veh :3 CAR/VAN/PICKUP Registered Weight: 6300 State of Registration: NY
 Num of Occupants: 1 Driver's Age: 51 Sex: F Citation Issued: N
 Direction of Travel: NORTH Public Property Damage: N School Bus Involved: N
 Pre-Accd Action: STOPPED IN TRAFFIC
 Apparent Factors: UNKNOWN, UNKNOWN

Veh :1 CAR/VAN/PICKUP Registered Weight: 4430 State of Registration: NY
 Num of Occupants: 2 Driver's Age: 77 Sex: M Citation Issued: N
 Direction of Travel: NORTH Public Property Damage: N School Bus Involved: N
 Pre-Accd Action: GOING STRAIGHT AHEAD
 Apparent Factors: FOLLOWING TOO CLOSELY, DRIVER INATTENTION

Veh :2 CAR/VAN/PICKUP Registered Weight: 4120 State of Registration: NY
 Num of Occupants: 1 Driver's Age: 54 Sex: F Citation Issued: N
 Direction of Travel: NORTH Public Property Damage: N School Bus Involved: N
 Pre-Accd Action: STOPPED IN TRAFFIC
 Apparent Factors: UNKNOWN, UNKNOWN

County: Orange Muni: Newburgh(T) Ref. Marker: 9W83023010 Street: Route 9W
118 Meters North of Lester Rd

3/30/2007 Fri 15:11 PM Persons Killed: 0 Persons Injured: 0 Extent of Injuries: **Case: 2007-32152384**
 Accident Class: PROPERTY DAMAGE Police Agency: Num of Veh: 2
 Type Of Accident: COLLISION WITH MOTOR VEHICLE Traffic Control: NONE
 Manner of Collision: REAR END Weather: CLEAR
 Road Surface Condition: DRY Road Char.: STRAIGHT/ GRADE Light Condition: DAYLIGHT
 Loc. of Ped/Bicycle: NOT APPLICABLE Action of Ped/Bicycle: NOT APPLICABLE

Veh :1	CAR/VAN/PICKUP	Registered Weight: 4147	State of Registration: NY
	Num of Occupants: 3	Driver's Age: 35	Sex: M Citation Issued: N
	Direction of Travel: NORTH	Public Property Damage: N	School Bus Involved: N
	Pre-Accd Action: STOPPED IN TRAFFIC		
	Apparent Factors: UNKNOWN, UNKNOWN		
Veh :2	CAR/VAN/PICKUP	Registered Weight: 2403	State of Registration: NY
	Num of Occupants: 1	Driver's Age: 24	Sex: M Citation Issued: N
	Direction of Travel: NORTH	Public Property Damage: N	School Bus Involved: N
	Pre-Accd Action: SLOWED OR STOPPING		
	Apparent Factors: FOLLOWING TOO CLOSELY, UNKNOWN		

Accident Location Information System (ALIS)

Date: 11/17/10 12:22

Accident Verbal Description Report

Page: 97

5926 VDR US Rt 9W from I 84 Ex 10 E bound Ramps to Ulster County border**Data in this report covers the period Jun 30, 2005 - Jun 30, 2010****Complete Accident data from NYS DMV is only available thru 6/30/2010**

County: Orange Muni: Newburgh(T) Ref. Marker: 9W83023047 Street: Route 9W

335 Meters North of Carlino Dr

6/22/2007 Fri 14:11 PM Persons Killed: 0 Persons Injured: 1 Extent of Injuries: C **Case: 2007-32237707**
 Accident Class: PROPERTY DAMAGE AND INJURY Police Agency: Num of Veh: 1
 Type Of Accident: COLLISION WITH TREE Traffic Control: NONE
 Manner of Collision: OTHER Weather: CLEAR
 Road Surface Condition: DRY Road Char.: STRAIGHT AND LEVEL Light Condition: DAYLIGHT
 Loc. of Ped/Bicycle: NOT APPLICABLE Action of Ped/Bicycle: NOT APPLICABLE

Veh :1 CAR/VAN/PICKUP Registered Weight: State of Registration: NY
 Num of Occupants: 1 Driver's Age: 19 Sex: F Citation Issued: N
 Direction of Travel: NORTH Public Property Damage: N School Bus Involved: N
 Pre-Accd Action: GOING STRAIGHT AHEAD
 Apparent Factors: UNKNOWN, FAILURE TO KEEP RIGHT

County: Orange Muni: Newburgh(T) Ref. Marker: 9W83023002 Street: Route 9W

13 Meters North of Ramp

6/3/2006 Sat 10:11 AM Persons Killed: 0 Persons Injured: 0 Extent of Injuries: **Case: 2006-31810127**
 Accident Class: NON-REPORTABLE Police Agency: Num of Veh: 0
 Type Of Accident: NOT ENTERED Traffic Control: NOT ENTERED
 Manner of Collision: NOT ENTERED Weather: NOT ENTERED
 Road Surface Condition: NOT ENTERED Road Char.: NOT ENTERED Light Condition: NOT ENTERED
 Loc. of Ped/Bicycle: NOT ENTERED Action of Ped/Bicycle: NOT ENTERED

Veh : Registered Weight: State of Registration:
 Num of Occupants: Driver's Age: Sex: Citation Issued:
 Direction of Travel: Public Property Damage: School Bus Involved:
 Pre-Accd Action:

County: Orange Muni: Newburgh(T) Ref. Marker: 9W83023050 Street: Route 9W

44 Meters North of Conway Rd

1/7/2007 Sun 21:11 PM Persons Killed: 0 Persons Injured: 0 Extent of Injuries: **Case: 2007-32064928**
 Accident Class: PROPERTY DAMAGE Police Agency: Num of Veh: 1
 Type Of Accident: COLLISION WITH DEER Traffic Control: NONE
 Manner of Collision: OTHER Weather: RAIN
 Road Surface Condition: WET Road Char.: STRAIGHT AND LEVEL Light Condition: DARK-ROAD LIGHTED
 Loc. of Ped/Bicycle: NOT APPLICABLE Action of Ped/Bicycle: NOT APPLICABLE

Veh :1 CAR/VAN/PICKUP Registered Weight: 2986 State of Registration: NY

Num of Occupants: 1

Direction of Travel: SOUTH

Pre-Accd Action: GOING STRAIGHT AHEAD

Apparent Factors: UNKNOWN, ANIMAL'S ACTION

Driver's Age: 50

Public Property Damage: N

Sex: M

Citation Issued: N

School Bus Involved: N

Accident Location Information System (ALIS)

Date: 11/17/10 12:22

Accident Verbal Description Report

Page: 98

5926 VDR US Rt 9W from I 84 Ex 10 E bound Ramps to Ulster County border**Data in this report covers the period Jun 30, 2005 - Jun 30, 2010****Complete Accident data from NYS DMV is only available thru 6/30/2010**County: Orange Muni: Newburgh(T) Ref. Marker: 9W83023002 Street: Route 9W
13 Meters North of Ramp

6/9/2007 Sat 12:11 PM Persons Killed: 0 Persons Injured: 0 Extent of Injuries: **Case: 2007-32225802**
 Accident Class: PROPERTY DAMAGE Police Agency: Num of Veh: 2
 Type Of Accident: COLLISION WITH MOTOR VEHICLE Traffic Control: NO PASSING ZONE
 Manner of Collision: OVERTAKING Weather: CLOUDY
 Road Surface Condition: DRY Road Char.: CURVE AND LEVEL Light Condition: DAYLIGHT
 Loc. of Ped/Bicycle: NOT APPLICABLE Action of Ped/Bicycle: NOT APPLICABLE

Veh :1 CAR/VAN/PICKUP Registered Weight: State of Registration: PA
 Num of Occupants: 3 Driver's Age: 25 Sex: M Citation Issued: Y
 Direction of Travel: NORTH Public Property Damage: N School Bus Involved: N
 Pre-Accd Action: OVERTAKING
 Apparent Factors: PASSING OR LANE USAGE IMPROPERLY, UNKNOWN

Veh :2 CAR/VAN/PICKUP Registered Weight: State of Registration: OK
 Num of Occupants: 1 Driver's Age: 67 Sex: M Citation Issued: N
 Direction of Travel: NORTH Public Property Damage: N School Bus Involved: N
 Pre-Accd Action: GOING STRAIGHT AHEAD
 Apparent Factors: UNKNOWN, UNKNOWN

County: Orange Muni: Newburgh(T) Ref. Marker: 9W83023051 Street: Route 9W
204 Meters North of Conway Rd

8/25/2005 Thu 16:11 PM Persons Killed: 0 Persons Injured: 2 Extent of Injuries: BC **Case: 2005-31550695**
 Accident Class: INJURY Police Agency: Num of Veh: 2
 Type Of Accident: COLLISION WITH MOTOR VEHICLE Traffic Control: NONE
 Manner of Collision: REAR END Weather: CLEAR
 Road Surface Condition: DRY Road Char.: STRAIGHT AND LEVEL Light Condition: DAYLIGHT
 Loc. of Ped/Bicycle: NOT APPLICABLE Action of Ped/Bicycle: NOT APPLICABLE

Veh :1 CAR/VAN/PICKUP Registered Weight: 4080 State of Registration: NY
 Num of Occupants: 1 Driver's Age: 60 Sex: F Citation Issued: N
 Direction of Travel: NORTH Public Property Damage: N School Bus Involved: N
 Pre-Accd Action: GOING STRAIGHT AHEAD
 Apparent Factors: UNKNOWN, FOLLOWING TOO CLOSELY

Veh :2 CAR/VAN/PICKUP Registered Weight: 2875 State of Registration: NY

Num of Occupants: 1
Direction of Travel: NORTH
Pre-Accd Action: STOPPED IN TRAFFIC
Apparent Factors: UNKNOWN, UNKNOWN

Driver's Age: 57
Public Property Damage: N

Sex: F

Citation Issued: N
School Bus Involved: N

County: Orange Muni: Newburgh(T) Ref. Marker: 9W83023002 Street: Route 9W
13 Meters North of Ramp

2/20/2007 Tue 09:11 AM Persons Killed: 0

Persons Injured: 0

Extent of Injuries:

Case: 2007-32105099

Accident Class: PROPERTY DAMAGE

Police Agency:

Num of Veh: 2

Type Of Accident: COLLISION WITH MOTOR VEHICLE

Traffic Control: NO PASSING ZONE

Manner of Collision: OVERTAKING

Weather: CLOUDY

Road Surface Condition: DRY

Road Char.: STRAIGHT AND LEVEL

Light Condition: DAYLIGHT

Loc. of Ped/Bicycle: NOT APPLICABLE

Action of Ped/Bicycle: NOT APPLICABLE

Accident Location Information System (ALIS)

Date: 11/17/10 12:22

Accident Verbal Description Report

Page: 95

5926 VDR US Rt 9W from I 84 Ex 10 E bound Ramps to Ulster County border**Data in this report covers the period Jun 30, 2005 - Jun 30, 2010****Complete Accident data from NYS DMV is only available thru 6/30/2010**

County: Orange Muni: Newburgh(T) Ref. Marker: 9W83023002 Street: Route 9W

***** CONTINUED

Veh :1 CAR/VAN/PICKUP Registered Weight: 2620 State of Registration: NY
 Num of Occupants: 1 Driver's Age: 48 Sex: F Citation Issued: N
 Direction of Travel: SOUTH Public Property Damage: N School Bus Involved: N
 Pre-Accd Action: GOING STRAIGHT AHEAD
 Apparent Factors: UNKNOWN, UNKNOWN

Veh :2 CAR/VAN/PICKUP Registered Weight: 3269 State of Registration: NY
 Num of Occupants: 1 Driver's Age: 71 Sex: M Citation Issued: N
 Direction of Travel: SOUTH Public Property Damage: N School Bus Involved: N
 Pre-Accd Action: CHANGING LANES
 Apparent Factors: UNKNOWN, UNSAFE LANE CHANGE

County: Orange Muni: Newburgh(T) Ref. Marker: 9W83023006 Street: Route 9W

36 Meters North of Powelton Farms Rd

3/6/2006 Mon 17:11 PM Persons Killed: 0 Persons Injured: 1 Extent of Injuries: C **Case: 2006-31752442**
 Accident Class: PROPERTY DAMAGE AND INJURY Police Agency: Num of Veh: 4
 Type Of Accident: COLLISION WITH MOTOR VEHICLE Traffic Control: TRAFFIC SIGNAL
 Manner of Collision: OTHER Weather: CLEAR
 Road Surface Condition: DRY Road Char.: STRAIGHT AND LEVEL Light Condition: DUSK
 Loc. of Ped/Bicycle: NOT APPLICABLE Action of Ped/Bicycle: NOT APPLICABLE

Veh :1 TRUCK Registered Weight: 15000 State of Registration: NY
 Num of Occupants: 1 Driver's Age: 50 Sex: M Citation Issued: N
 Direction of Travel: NORTH Public Property Damage: N School Bus Involved: N
 Pre-Accd Action: GOING STRAIGHT AHEAD
 Apparent Factors: FOLLOWING TOO CLOSELY, UNKNOWN

Veh :2 CAR/VAN/PICKUP Registered Weight: 4144 State of Registration: NY
 Num of Occupants: 1 Driver's Age: 39 Sex: M Citation Issued: N
 Direction of Travel: NORTH Public Property Damage: N School Bus Involved: N
 Pre-Accd Action: STOPPED IN TRAFFIC
 Apparent Factors: NOT APPLICABLE, UNKNOWN

Veh :3	CAR/VAN/PICKUP	Registered Weight: 4775	State of Registration: NY
	Num of Occupants: 1	Driver's Age: 29	Sex: F Citation Issued: N
	Direction of Travel: NORTH	Public Property Damage: N	School Bus Involved: N
	Pre-Accd Action: SLOWED OR STOPPING		
	Apparent Factors: NOT APPLICABLE, UNKNOWN		
Veh :4	CAR/VAN/PICKUP	Registered Weight: 2560	State of Registration: NY
	Num of Occupants: 1	Driver's Age: 32	Sex: M Citation Issued: N
	Direction of Travel: NORTH	Public Property Damage: N	School Bus Involved: N
	Pre-Accd Action: SLOWED OR STOPPING		
	Apparent Factors: NOT APPLICABLE, UNKNOWN		

Accident Location Information System (ALIS)

Date: 11/17/10 12:22

Accident Verbal Description Report

Page: 100

5926 VDR US Rt 9W from I 84 Ex 10 E bound Ramps to Ulster County border**Data in this report covers the period Jun 30, 2005 - Jun 30, 2010****Complete Accident data from NYS DMV is only available thru 6/30/2010**County: Orange Muni: Newburgh(T) Ref. Marker: 9W83023002 Street: Route 9W
13 Meters North of Ramp

9/29/2006 Fri 19:11 PM Persons Killed: 0 Persons Injured: 0 Extent of Injuries: **Case: 2006-31952615**
 Accident Class: PROPERTY DAMAGE Police Agency: Num of Veh: 2
 Type Of Accident: COLLISION WITH MOTOR VEHICLE Traffic Control: NONE
 Manner of Collision: UNKNOWN Weather: CLEAR
 Road Surface Condition: DRY Road Char.: STRAIGHT AND LEVEL Light Condition: DARK-ROAD LIGHTED
 Loc. of Ped/Bicycle: NOT APPLICABLE Action of Ped/Bicycle: NOT APPLICABLE

Veh :2 CAR/VAN/PICKUP Registered Weight: 3931 State of Registration: NY
 Num of Occupants: 1 Driver's Age: 21 Sex: F Citation Issued: N
 Direction of Travel: NORTH Public Property Damage: N School Bus Involved: N
 Pre-Accd Action: GOING STRAIGHT AHEAD
 Apparent Factors: UNKNOWN, NOT APPLICABLE

Veh :1 CAR/VAN/PICKUP Registered Weight: 2280 State of Registration: NY
 Num of Occupants: 2 Driver's Age: 19 Sex: F Citation Issued: N
 Direction of Travel: NORTH Public Property Damage: N School Bus Involved: N
 Pre-Accd Action: MAKING LEFT TURN
 Apparent Factors: TURNING IMPROPER, UNKNOWN

County: Orange Muni: Newburgh(T) Ref. Marker: 9W83023016 Street: Route 9W
132 Meters North of Dowling St

3/15/2006 Wed 17:11 PM Persons Killed: 0 Persons Injured: 1 Extent of Injuries: C **Case: 2006-31771039**
 Accident Class: INJURY Police Agency: Num of Veh: 2
 Type Of Accident: COLLISION WITH MOTOR VEHICLE Traffic Control: TRAFFIC SIGNAL
 Manner of Collision: REAR END Weather: CLEAR
 Road Surface Condition: DRY Road Char.: STRAIGHT/ GRADE Light Condition: DAYLIGHT
 Loc. of Ped/Bicycle: NOT APPLICABLE Action of Ped/Bicycle: NOT APPLICABLE

Veh :2 CAR/VAN/PICKUP Registered Weight: 3593 State of Registration: NY
 Num of Occupants: 1 Driver's Age: 41 Sex: M Citation Issued: N
 Direction of Travel: NORTH Public Property Damage: N School Bus Involved: N
 Pre-Accd Action: STOPPED IN TRAFFIC
 Apparent Factors: UNKNOWN, UNKNOWN

Veh :1 CAR/VAN/PICKUP Registered Weight: 3552 State of Registration: NY

Num of Occupants: 1	Driver's Age: 43	Sex: M	Citation Issued: N
Direction of Travel: NORTH	Public Property Damage: N		School Bus Involved: N
Pre-Accd Action: GOING STRAIGHT AHEAD			
Apparent Factors: FOLLOWING TOO CLOSELY, FELL ASLEEP			

County: Orange Muni: Newburgh(T) Ref. Marker: 9W83023016 Street: Route 9W
 132 Meters North of Dowling St

11/19/2005	Sat 10:11 AM	Persons Killed: 0	Persons Injured: 2	Extent of Injuries: CC	Case: 2005-31695996
Accident Class: INJURY		Police Agency:		Num of Veh: 2	
Type Of Accident: COLLISION WITH MOTOR VEHICLE				Traffic Control: NO PASSING ZONE	
Manner of Collision: REAR END				Weather: CLEAR	
Road Surface Condition: DRY		Road Char.: STRAIGHT AND LEVEL		Light Condition: DAYLIGHT	
Loc. of Ped/Bicycle: NOT APPLICABLE		Action of Ped/Bicycle: NOT APPLICABLE			

Accident Location Information System (ALIS)

Date: 11/17/10 12:22

Accident Verbal Description Report

Page: 101

5926 VDR US Rt 9W from I 84 Ex 10 E bound Ramps to Ulster County border**Data in this report covers the period Jun 30, 2005 - Jun 30, 2010****Complete Accident data from NYS DMV is only available thru 6/30/2010**

County: Orange Muni: Newburgh(T) Ref. Marker: 9W83023016 Street: Route 9W

***** CONTINUED

Veh :1 CAR/VAN/PICKUP Registered Weight: 2878 State of Registration: NY
 Num of Occupants: 1 Driver's Age: 35 Sex: M Citation Issued: N
 Direction of Travel: SOUTH Public Property Damage: N School Bus Involved: N
 Pre-Accd Action: GOING STRAIGHT AHEAD
 Apparent Factors: GLARE, NOT APPLICABLE

Veh :2 CAR/VAN/PICKUP Registered Weight: State of Registration: FL
 Num of Occupants: 1 Driver's Age: 47 Sex: M Citation Issued: N
 Direction of Travel: SOUTH Public Property Damage: N School Bus Involved: N
 Pre-Accd Action: MAKING LEFT TURN
 Apparent Factors: NOT APPLICABLE, NOT APPLICABLE

County: Orange Muni: Newburgh(T) Ref. Marker: 9W83023047 Street: Route 9W

335 Meters North of Carlino Dr

8/28/2007 Tue 09:11 AM Persons Killed: 0 Persons Injured: 1 Extent of Injuries: C **Case: 2007-32303472**
 Accident Class: INJURY Police Agency: Num of Veh: 1
 Type Of Accident: COLLISION WITH PEDESTRIAN Traffic Control: HIGHWAY WORK AREA
 Manner of Collision: OTHER Weather: CLEAR
 Road Surface Condition: DRY Road Char.: STRAIGHT AND LEVEL Light Condition: DAYLIGHT
 Loc. of Ped/Bicycle: PED/BICYCLIST NOT AT INTERSECTION Action of Ped/Bicycle: WORKING IN ROADWAY

Veh :1 CAR/VAN/PICKUP Registered Weight: 3458 State of Registration: NY
 Num of Occupants: 1 Driver's Age: 71 Sex: M Citation Issued: Y
 Direction of Travel: SOUTH Public Property Damage: N School Bus Involved: N
 Pre-Accd Action: OVERTAKING
 Apparent Factors: TRAFFIC CONTROL DEVICES DISREGARDED, DRIVER INATTENTION

Veh :2 PEDESTRIAN Registered Weight: State of Registration:
 Num of Occupants: 1 Driver's Age: 36 Sex: M Citation Issued: N
 Direction of Travel: NOT APPLICABLE Public Property Damage: N School Bus Involved: N
 Pre-Accd Action: NOT APPLICABLE
 Apparent Factors: NOT APPLICABLE, NOT APPLICABLE

County: Orange Muni: Newburgh(T) Ref. Marker: 9W83023027 Street: Route 9W

79 Meters North of N Hill Ln

9/6/2007 Thu 09:11 AM Persons Killed: 0 Persons Injured: 2 Extent of Injuries: CC **Case: 2007-32313060**
 Accident Class: PROPERTY DAMAGE AND INJURY Police Agency: Num of Veh: 3
 Type Of Accident: COLLISION WITH MOTOR VEHICLE Traffic Control: NONE
 Manner of Collision: OTHER Weather: CLEAR
 Road Surface Condition: DRY Road Char.: STRAIGHT AND LEVEL Light Condition: DAYLIGHT
 Loc. of Ped/Bicycle: NOT APPLICABLE Action of Ped/Bicycle: NOT APPLICABLE

Veh :1 CAR/VAN/PICKUP Registered Weight: 8600 State of Registration: NY
 Num of Occupants: 1 Driver's Age: 48 Sex: M Citation Issued: Y
 Direction of Travel: NORTH Public Property Damage: N School Bus Involved: N
 Pre-Accd Action: SLOWED OR STOPPING
 Apparent Factors: NOT APPLICABLE, FOLLOWING TOO CLOSELY

Accident Location Information System (ALIS)

Date: 11/17/10 12:22

Accident Verbal Description Report

Page: 102

5926 VDR US Rt 9W from I 84 Ex 10 E bound Ramps to Ulster County border**Data in this report covers the period Jun 30, 2005 - Jun 30, 2010****Complete Accident data from NYS DMV is only available thru 6/30/2010**

County: Orange Muni: Newburgh(T) Ref. Marker: 9W83023027 Street: Route 9W

***** CONTINUED

Veh :2 CAR/VAN/PICKUP Registered Weight: 5900 State of Registration: NY
 Num of Occupants: 2 Driver's Age: 32 Sex: M Citation Issued: N
 Direction of Travel: NORTH Public Property Damage: N School Bus Involved: N
 Pre-Accd Action: SLOWED OR STOPPING
 Apparent Factors: NOT APPLICABLE, NOT APPLICABLE

Veh :3 CAR/VAN/PICKUP Registered Weight: 3955 State of Registration: NY
 Num of Occupants: 1 Driver's Age: 40 Sex: M Citation Issued: N
 Direction of Travel: NORTH Public Property Damage: N School Bus Involved: N
 Pre-Accd Action: SLOWED OR STOPPING
 Apparent Factors: NOT APPLICABLE, NOT APPLICABLE

County: Orange Muni: Newburgh(T) Ref. Marker: 9W83023028 Street: Route 9W

71 Meters North of Pine Orchard Ln

9/7/2007 Fri 06:11 AM Persons Killed: 0 Persons Injured: 0 Extent of Injuries: **Case: 2007-32326078**
 Accident Class: PROPERTY DAMAGE Police Agency: Num of Veh: 2
 Type Of Accident: COLLISION WITH MOTOR VEHICLE Traffic Control: NONE
 Manner of Collision: OVERTAKING Weather: CLEAR
 Road Surface Condition: DRY Road Char.: STRAIGHT AND LEVEL Light Condition: DAYLIGHT
 Loc. of Ped/Bicycle: NOT APPLICABLE Action of Ped/Bicycle: NOT APPLICABLE

Veh :1 CAR/VAN/PICKUP Registered Weight: 3296 State of Registration: NY
 Num of Occupants: 1 Driver's Age: 47 Sex: F Citation Issued: N
 Direction of Travel: NORTH Public Property Damage: N School Bus Involved: N
 Pre-Accd Action: MAKING RIGHT TURN
 Apparent Factors: NOT APPLICABLE, NOT APPLICABLE

Veh :2 OTHER Registered Weight: State of Registration:
 Num of Occupants: 0 Driver's Age: Sex: Citation Issued:
 Direction of Travel: NORTH Public Property Damage: N School Bus Involved: N
 Pre-Accd Action: MAKING RIGHT TURN
 Apparent Factors: TURNING IMPROPER, NOT APPLICABLE

County: Orange Muni: Newburgh(T) Ref. Marker: 32 83013002 Street: N Plank Rd

1 Meters East of N Plank Rd

11/20/2005	Sun 14:11 PM	Persons Killed: 0	Persons Injured: 1	Extent of Injuries: C	Case: 2005-31681754
	Accident Class: PROPERTY DAMAGE AND INJURY			Police Agency:	Num of Veh: 2
	Type Of Accident: COLLISION WITH MOTOR VEHICLE			Traffic Control: TRAFFIC SIGNAL	
	Manner of Collision: REAR END			Weather: CLEAR	
	Road Surface Condition: DRY	Road Char.: STRAIGHT AND LEVEL		Light Condition: DAYLIGHT	
	Loc. of Ped/Bicycle: NOT APPLICABLE		Action of Ped/Bicycle: NOT APPLICABLE		
Veh :1	CAR/VAN/PICKUP	Registered Weight: 3384		State of Registration: NY	
	Num of Occupants: 2	Driver's Age: 53		Sex: F	Citation Issued: N
	Direction of Travel: EAST	Public Property Damage: N			School Bus Involved: N
	Pre-Accd Action: STOPPED IN TRAFFIC				
	Apparent Factors: NOT APPLICABLE, NOT APPLICABLE				

Accident Location Information System (ALIS)

Date: 11/17/10 12:22

Accident Verbal Description Report

Page: 103

5926 VDR US Rt 9W from I 84 Ex 10 E bound Ramps to Ulster County border**Data in this report covers the period Jun 30, 2005 - Jun 30, 2010****Complete Accident data from NYS DMV is only available thru 6/30/2010**

County: Orange Muni: Newburgh(T) Ref. Marker: 32 83013002 Street: N Plank Rd

***** CONTINUED

Veh :2 CAR/VAN/PICKUP Registered Weight: 3824 State of Registration: NY
 Num of Occupants: 1 Driver's Age: 49 Sex: F Citation Issued: N
 Direction of Travel: EAST Public Property Damage: N School Bus Involved: N
 Pre-Accd Action: SLOWED OR STOPPING
 Apparent Factors: NOT APPLICABLE, FOLLOWING TOO CLOSELY

County: Orange Muni: Newburgh(T) Ref. Marker: 32 83013002 Street: N Plank Rd
1 Meters East of N Plank Rd

8/23/2005 Tue 15:11 PM Persons Killed: 0 Persons Injured: 3 Extent of Injuries: ACC **Case: 2005-31559767**
 Accident Class: PROPERTY DAMAGE AND INJURY Police Agency: Num of Veh: 3
 Type Of Accident: COLLISION WITH MOTOR VEHICLE Traffic Control: NONE
 Manner of Collision: OTHER Weather: CLEAR
 Road Surface Condition: DRY Road Char.: STRAIGHT/ GRADE Light Condition: DAYLIGHT
 Loc. of Ped/Bicycle: NOT APPLICABLE Action of Ped/Bicycle: NOT APPLICABLE

Veh :2 CAR/VAN/PICKUP Registered Weight: 2387 State of Registration: NY
 Num of Occupants: 1 Driver's Age: 40 Sex: F Citation Issued: Y
 Direction of Travel: EAST Public Property Damage: N School Bus Involved: N
 Pre-Accd Action: GOING STRAIGHT AHEAD
 Apparent Factors: UNSAFE SPEED, UNKNOWN

Veh :3 CAR/VAN/PICKUP Registered Weight: 3028 State of Registration: NY
 Num of Occupants: 2 Driver's Age: 68 Sex: F Citation Issued: N
 Direction of Travel: SOUTH Public Property Damage: N School Bus Involved: N
 Pre-Accd Action: GOING STRAIGHT AHEAD
 Apparent Factors: NOT APPLICABLE, UNKNOWN

Veh :1 CAR/VAN/PICKUP Registered Weight: 2950 State of Registration: NY
 Num of Occupants: 1 Driver's Age: 45 Sex: F Citation Issued: N
 Direction of Travel: EAST Public Property Damage: N School Bus Involved: N
 Pre-Accd Action: MAKING LEFT TURN
 Apparent Factors: UNKNOWN, FAILURE TO YIELD RIGHT OF WAY

County: Orange Muni: Newburgh(T) Ref. Marker: 9W83023002 Street: Route 9W

13 Meters North of Ramp

3/7/2007

Wed 18:11 PM

Persons Killed: 0

Persons Injured: 2

Extent of Injuries: CC

Case: 2007-32129298

Accident Class: PROPERTY DAMAGE AND INJURY

Police Agency:

Num of Veh: 2

Type Of Accident: COLLISION WITH MOTOR VEHICLE

Traffic Control: YIELD SIGN

Manner of Collision: REAR END

Weather: CLEAR

Road Surface Condition: DRY

Road Char.: CURVE AND GRADE

Light Condition: DARK-ROAD UNLIGHTED

Loc. of Ped/Bicycle: NOT APPLICABLE

Action of Ped/Bicycle: NOT APPLICABLE

Veh :1

CAR/VAN/PICKUP

Registered Weight: 8800

State of Registration: NY

Num of Occupants: 1

Driver's Age: 36

Sex: M

Citation Issued: N

Direction of Travel: WEST

Public Property Damage: N

School Bus Involved: N

Pre-Accd Action: STARTING IN TRAFFIC

Apparent Factors: UNKNOWN, FOLLOWING TOO CLOSELY

Accident Location Information System (ALIS)

Date: 11/17/10 12:22

Accident Verbal Description Report

Page: 104

5926 VDR US Rt 9W from I 84 Ex 10 E bound Ramps to Ulster County border**Data in this report covers the period Jun 30, 2005 - Jun 30, 2010****Complete Accident data from NYS DMV is only available thru 6/30/2010**

County: Orange Muni: Newburgh(T) Ref. Marker: 9W83023002 Street: Route 9W

**** CONTINUED

Veh :2 CAR/VAN/PICKUP Registered Weight: State of Registration:
 Num of Occupants: 2 Driver's Age: 35 Sex: M Citation Issued: N
 Direction of Travel: WEST Public Property Damage: N School Bus Involved: N
 Pre-Accd Action: STOPPED IN TRAFFIC
 Apparent Factors: UNKNOWN, UNKNOWN

County: Orange Muni: Newburgh(T) Ref. Marker: 9W83023047 Street: Route 9W

335 Meters North of Carlino Dr

8/28/2007 Tue Persons Killed: Persons Injured: Extent of Injuries: **Case: 2007-SP0265994**
 Accident Class: Police Agency: Num of Veh:
 Type Of Accident: Traffic Control:
 Manner of Collision: Road Char.: Weather:
 Road Surface Condition: Action of Ped/Bicycle: Light Condition:
 Loc. of Ped/Bicycle:

Veh : Registered Weight: State of Registration:
 Num of Occupants: Driver's Age: Sex: Citation Issued:
 Direction of Travel: Public Property Damage: School Bus Involved:
 Pre-Accd Action:

County: Orange Muni: Newburgh(T) Ref. Marker: 9W83023002 Street: Route 9W

13 Meters North of Ramp

7/3/2007 Tue 13:11 PM Persons Killed: 0 Persons Injured: 0 Extent of Injuries: **Case: 2007-32261097**
 Accident Class: PROPERTY DAMAGE Police Agency: Num of Veh: 2
 Type Of Accident: COLLISION WITH MOTOR VEHICLE Traffic Control: TRAFFIC SIGNAL
 Manner of Collision: RIGHT ANGLE Weather: CLEAR
 Road Surface Condition: DRY Road Char.: STRAIGHT/ GRADE Light Condition: DAYLIGHT
 Loc. of Ped/Bicycle: NOT APPLICABLE Action of Ped/Bicycle: NOT APPLICABLE

Veh :1 CAR/VAN/PICKUP Registered Weight: 3889 State of Registration: NY
 Num of Occupants: 2 Driver's Age: 53 Sex: F Citation Issued: N
 Direction of Travel: EAST Public Property Damage: N School Bus Involved: N
 Pre-Accd Action: GOING STRAIGHT AHEAD
 Apparent Factors: UNKNOWN, UNKNOWN

Veh :2 CAR/VAN/PICKUP Registered Weight: 2105 State of Registration: NY

Num of Occupants: 2

Driver's Age: 17

Sex: F

Citation Issued: N

Direction of Travel: SOUTH

Public Property Damage: N

School Bus Involved: N

Pre-Accd Action: GOING STRAIGHT AHEAD

Apparent Factors: BRAKES DEFECTIVE, UNKNOWN

County: Orange Muni: Newburgh(T) Ref. Marker: 32 83013002 Street: N Plank Rd
 1 Meters East of N Plank Rd

7/3/2007

Tue 12:11 PM

Persons Killed: 0

Persons Injured: 2

Extent of Injuries: CC

Case: 2007-32249009

Accident Class: INJURY

Police Agency:

Num of Veh: 2

Type Of Accident: COLLISION WITH MOTOR VEHICLE

Traffic Control: TRAFFIC SIGNAL

Manner of Collision: REAR END

Weather: CLEAR

Road Surface Condition: DRY

Road Char.: STRAIGHT AND LEVEL

Light Condition: DAYLIGHT

Loc. of Ped/Bicycle: NOT APPLICABLE

Action of Ped/Bicycle: NOT APPLICABLE

Accident Location Information System (ALIS)

Date: 11/17/10 12:22

Accident Verbal Description Report

Page: 105

5926 VDR US Rt 9W from I 84 Ex 10 E bound Ramps to Ulster County border**Data in this report covers the period Jun 30, 2005 - Jun 30, 2010****Complete Accident data from NYS DMV is only available thru 6/30/2010**

County: Orange Muni: Newburgh(T) Ref. Marker: 32 83013002 Street: N Plank Rd

***** CONTINUED

Veh :2 CAR/VAN/PICKUP Registered Weight: 3168 State of Registration: NY
 Num of Occupants: 1 Driver's Age: 45 Sex: F Citation Issued: N
 Direction of Travel: EAST Public Property Damage: N School Bus Involved: N
 Pre-Accd Action: SLOWED OR STOPPING
 Apparent Factors: UNKNOWN, FOLLOWING TOO CLOSELY

Veh :1 CAR/VAN/PICKUP Registered Weight: 2683 State of Registration: NY
 Num of Occupants: 3 Driver's Age: 40 Sex: F Citation Issued: N
 Direction of Travel: EAST Public Property Damage: N School Bus Involved: N
 Pre-Accd Action: STOPPED IN TRAFFIC
 Apparent Factors: NOT APPLICABLE, UNKNOWN

County: Orange Muni: Newburgh(T) Ref. Marker: 9W83023015 Street: Route 9W
29 Meters South of Dowling St

11/27/2006 Mon 19:11 PM Persons Killed: 0 Persons Injured: 2 Extent of Injuries: CC **Case: 2006-31998285**
 Accident Class: PROPERTY DAMAGE AND INJURY Police Agency: Num of Veh: 2
 Type Of Accident: COLLISION WITH MOTOR VEHICLE Traffic Control: TRAFFIC SIGNAL
 Manner of Collision: UNKNOWN Weather: CLEAR
 Road Surface Condition: DRY Road Char.: STRAIGHT AND LEVEL Light Condition: DARK-ROAD LIGHTED
 Loc. of Ped/Bicycle: NOT APPLICABLE Action of Ped/Bicycle: NOT APPLICABLE

Veh :2 CAR/VAN/PICKUP Registered Weight: 3937 State of Registration: NY
 Num of Occupants: 2 Driver's Age: 28 Sex: M Citation Issued: N
 Direction of Travel: NORTH Public Property Damage: N School Bus Involved: N
 Pre-Accd Action: MAKING LEFT TURN
 Apparent Factors: UNKNOWN, FAILURE TO YIELD RIGHT OF WAY

Veh :1 CAR/VAN/PICKUP Registered Weight: State of Registration: NJ
 Num of Occupants: 1 Driver's Age: 60 Sex: M Citation Issued: N
 Direction of Travel: SOUTH Public Property Damage: N School Bus Involved: N
 Pre-Accd Action: GOING STRAIGHT AHEAD
 Apparent Factors: UNKNOWN, UNKNOWN

County: Orange Muni: Newburgh(T) Ref. Marker: 9W83023035 Street: Route 9W

204 Meters West of Oak St

10/10/2006	Tue 17:11 PM	Persons Killed: 0	Persons Injured: 0	Extent of Injuries:	Case: 2006-31940190
	Accident Class: PROPERTY DAMAGE			Police Agency:	Num of Veh: 2
	Type Of Accident: COLLISION WITH MOTOR VEHICLE				Traffic Control: NONE
	Manner of Collision: REAR END			Weather: CLEAR	Light Condition: DUSK
	Road Surface Condition: DRY	Road Char.: STRAIGHT AND LEVEL		Action of Ped/Bicycle: NOT APPLICABLE	
	Loc. of Ped/Bicycle: NOT APPLICABLE				

Veh :1	CAR/VAN/PICKUP	Registered Weight: 2445	State of Registration: NY
	Num of Occupants: 1	Driver's Age: 29	Sex: M
	Direction of Travel: NORTH	Public Property Damage: N	Citation Issued: N
	Pre-Accd Action: MAKING LEFT TURN		School Bus Involved: N
	Apparent Factors: UNKNOWN, NOT APPLICABLE		

Accident Location Information System (ALIS)

Date: 11/17/10 12:22

Accident Verbal Description Report

Page: 106

5926 VDR US Rt 9W from I 84 Ex 10 E bound Ramps to Ulster County border**Data in this report covers the period Jun 30, 2005 - Jun 30, 2010****Complete Accident data from NYS DMV is only available thru 6/30/2010**

County: Orange Muni: Newburgh(T) Ref. Marker: 9W83023035 Street: Route 9W

***** CONTINUED

Veh :2 CAR/VAN/PICKUP Registered Weight: 2568 State of Registration: NY
 Num of Occupants: 1 Driver's Age: 22 Sex: M Citation Issued: N
 Direction of Travel: NORTH Public Property Damage: N School Bus Involved: N
 Pre-Accd Action: GOING STRAIGHT AHEAD
 Apparent Factors: DRIVER INATTENTION, FOLLOWING TOO CLOSELY

County: Orange Muni: Newburgh(T) Ref. Marker: 9W83023015 Street: Route 9W

29 Meters South of Dowling St

2/5/2007 Mon 12:11 PM Persons Killed: 0 Persons Injured: 0 Extent of Injuries: **Case: 2007-32089906**
 Accident Class: PROPERTY DAMAGE Police Agency: Num of Veh: 2
 Type Of Accident: COLLISION WITH MOTOR VEHICLE Traffic Control: TRAFFIC SIGNAL
 Manner of Collision: UNKNOWN Weather: CLEAR
 Road Surface Condition: DRY Road Char.: STRAIGHT AND LEVEL Light Condition: DAYLIGHT
 Loc. of Ped/Bicycle: NOT APPLICABLE Action of Ped/Bicycle: NOT APPLICABLE

Veh :1 CAR/VAN/PICKUP Registered Weight: State of Registration: NY
 Num of Occupants: 2 Driver's Age: 23 Sex: M Citation Issued: N
 Direction of Travel: NORTH Public Property Damage: N School Bus Involved: N
 Pre-Accd Action: GOING STRAIGHT AHEAD
 Apparent Factors: NOT APPLICABLE, UNKNOWN

Veh :2 CAR/VAN/PICKUP Registered Weight: 3275 State of Registration: NY
 Num of Occupants: 1 Driver's Age: 59 Sex: F Citation Issued: Y
 Direction of Travel: NORTH-WEST Public Property Damage: N School Bus Involved: N
 Pre-Accd Action: MAKING LEFT TURN
 Apparent Factors: DRIVER INATTENTION, FAILURE TO YIELD RIGHT OF WAY

County: Orange Muni: Newburgh(T) Ref. Marker: 9W83023004 Street: Route 9W

141 Meters South of Genna Way

8/15/2006 Tue 12:11 PM Persons Killed: 0 Persons Injured: 1 Extent of Injuries: C **Case: 2006-31887184**
 Accident Class: PROPERTY DAMAGE AND INJURY Police Agency: Num of Veh: 2
 Type Of Accident: COLLISION WITH MOTOR VEHICLE Traffic Control: TRAFFIC SIGNAL
 Manner of Collision: REAR END Weather: CLEAR
 Road Surface Condition: DRY Road Char.: STRAIGHT/ GRADE Light Condition: DAYLIGHT
 Loc. of Ped/Bicycle: NOT APPLICABLE Action of Ped/Bicycle: NOT APPLICABLE

Veh :1	CAR/VAN/PICKUP	Registered Weight: 6000	State of Registration: NY
	Num of Occupants: 1	Driver's Age: 42	Sex: M Citation Issued: N
	Direction of Travel: WEST	Public Property Damage: N	School Bus Involved: N
	Pre-Accd Action: GOING STRAIGHT AHEAD		
	Apparent Factors: FOLLOWING TOO CLOSELY, TRAF CNTRL DEV IMPROPER/NON-WRKING		
Veh :2	CAR/VAN/PICKUP	Registered Weight: 3089	State of Registration: NY
	Num of Occupants: 1	Driver's Age: 28	Sex: F Citation Issued: N
	Direction of Travel: WEST	Public Property Damage: N	School Bus Involved: N
	Pre-Accd Action: SLOWED OR STOPPING		
	Apparent Factors: NOT APPLICABLE, NOT APPLICABLE		

Accident Location Information System (ALIS)

Date: 11/17/10 12:22

Accident Verbal Description Report

Page: 107

5926 VDR US Rt 9W from I 84 Ex 10 E bound Ramps to Ulster County border**Data in this report covers the period Jun 30, 2005 - Jun 30, 2010****Complete Accident data from NYS DMV is only available thru 6/30/2010**

County: Orange Muni: Newburgh(T) Ref. Marker: 9W83023052 Street: Route 9W

209 Meters South of Mill House Rd

5/13/2007

Sun 13:11 PM

Persons Killed: 0

Persons Injured: 1

Extent of Injuries: C

Case: 2007-32194578

Accident Class: PROPERTY DAMAGE AND INJURY

Police Agency:

Num of Veh: 3

Type Of Accident: COLLISION WITH MOTOR VEHICLE

Traffic Control: NO PASSING ZONE

Manner of Collision: OTHER

Weather: CLEAR

Road Surface Condition: DRY

Road Char.: STRAIGHT AND LEVEL

Light Condition: DAYLIGHT

Loc. of Ped/Bicycle: NOT APPLICABLE

Action of Ped/Bicycle: NOT APPLICABLE

Veh :1

CAR/VAN/PICKUP

Registered Weight: 4933

State of Registration: NY

Num of Occupants: 4

Driver's Age: 41

Sex: M

Citation Issued: N

Direction of Travel: SOUTH

Public Property Damage: N

School Bus Involved: N

Pre-Accd Action: SLOWED OR STOPPING

Apparent Factors: REACTION TO OTHER UNINVOLVED VEHICL, UNKNOWN

Veh :2

CAR/VAN/PICKUP

Registered Weight: 2519

State of Registration: NY

Num of Occupants: 2

Driver's Age: 22

Sex: F

Citation Issued: N

Direction of Travel: SOUTH

Public Property Damage: N

School Bus Involved: N

Pre-Accd Action: SLOWED OR STOPPING

Apparent Factors: UNKNOWN, UNKNOWN

Veh :3

CAR/VAN/PICKUP

Registered Weight: 4500

State of Registration: NY

Num of Occupants: 1

Driver's Age: 40

Sex: M

Citation Issued: N

Direction of Travel: SOUTH

Public Property Damage: N

School Bus Involved: N

Pre-Accd Action: SLOWED OR STOPPING

Apparent Factors: UNKNOWN, UNKNOWN

County: Orange Muni: Newburgh(T) Ref. Marker: 9W83023039 Street: Route 9W

172 Meters East of Cortland Dr

6/26/2006

Mon 16:11 PM

Persons Killed: 0

Persons Injured: 2

Extent of Injuries: CC

Case: 2006-31870380

Accident Class: PROPERTY DAMAGE AND INJURY

Police Agency:

Num of Veh: 2

Type Of Accident: COLLISION WITH MOTOR VEHICLE

Traffic Control: NONE

Manner of Collision: RIGHT ANGLE

Weather: RAIN

Road Surface Condition: WET

Road Char.: STRAIGHT AND LEVEL

Light Condition: DAYLIGHT

Loc. of Ped/Bicycle: NOT APPLICABLE

Action of Ped/Bicycle: NOT APPLICABLE

Veh :2

CAR/VAN/PICKUP

Registered Weight: 3202

State of Registration: NY

Num of Occupants: 1
Direction of Travel: NORTH
Pre-Accd Action: UNKNOWN
Apparent Factors: UNKNOWN, UNKNOWN

Driver's Age: 55
Public Property Damage: N

Sex: M
Citation Issued: N
School Bus Involved: N

Veh :1

CAR/VAN/PICKUP
Num of Occupants: 1
Direction of Travel: EAST
Pre-Accd Action: MAKING LEFT TURN
Apparent Factors: UNKNOWN, UNKNOWN

Registered Weight:
Driver's Age: 49
Public Property Damage: N

State of Registration: PA
Sex: F
Citation Issued: N
School Bus Involved: N

Accident Location Information System (ALIS)

Date: 11/17/10 12:22

Accident Verbal Description Report

Page: 108

5926 VDR US Rt 9W from I 84 Ex 10 E bound Ramps to Ulster County border**Data in this report covers the period Jun 30, 2005 - Jun 30, 2010****Complete Accident data from NYS DMV is only available thru 6/30/2010**County: Orange Muni: Newburgh(T) Ref. Marker: 9W83023043 Street: Route 9W
23 Meters North of Magyar Dr

3/16/2007 Fri 15:11 PM Persons Killed: 0 Persons Injured: 1 Extent of Injuries: C **Case: 2007-32134166**
 Accident Class: INJURY Police Agency: Num of Veh: 2
 Type Of Accident: COLLISION WITH MOTOR VEHICLE Traffic Control: NONE
 Manner of Collision: REAR END Weather: SNOW
 Road Surface Condition: SNOW/ICE Road Char.: STRAIGHT AND LEVEL Light Condition: DAYLIGHT
 Loc. of Ped/Bicycle: NOT APPLICABLE Action of Ped/Bicycle: NOT APPLICABLE

Veh :2 CAR/VAN/PICKUP Registered Weight: 3642 State of Registration: NY
 Num of Occupants: 2 Driver's Age: 41 Sex: M Citation Issued: N
 Direction of Travel: NORTH Public Property Damage: N School Bus Involved: N
 Pre-Accd Action: GOING STRAIGHT AHEAD
 Apparent Factors: FOLLOWING TOO CLOSELY, UNKNOWN

Veh :1 CAR/VAN/PICKUP Registered Weight: 2634 State of Registration: NY
 Num of Occupants: 2 Driver's Age: 31 Sex: M Citation Issued: N
 Direction of Travel: NORTH Public Property Damage: N School Bus Involved: N
 Pre-Accd Action: MAKING LEFT TURN
 Apparent Factors: UNKNOWN, UNKNOWN

County: Orange Muni: Newburgh(T) Ref. Marker: 9W83023032 Street: Route 9W
108 Meters North of Lattintown Rd

7/13/2007 Fri 12:11 PM Persons Killed: 0 Persons Injured: 1 Extent of Injuries: C **Case: 2007-32266058**
 Accident Class: PROPERTY DAMAGE AND INJURY Police Agency: Num of Veh: 3
 Type Of Accident: COLLISION WITH MOTOR VEHICLE Traffic Control: NONE
 Manner of Collision: OTHER Weather: CLEAR
 Road Surface Condition: DRY Road Char.: STRAIGHT AND LEVEL Light Condition: DAYLIGHT
 Loc. of Ped/Bicycle: NOT APPLICABLE Action of Ped/Bicycle: NOT APPLICABLE

Veh :1 CAR/VAN/PICKUP Registered Weight: 3280 State of Registration: NY
 Num of Occupants: 1 Driver's Age: 43 Sex: M Citation Issued: N
 Direction of Travel: SOUTH Public Property Damage: N School Bus Involved: N
 Pre-Accd Action: SLOWED OR STOPPING
 Apparent Factors: FOLLOWING TOO CLOSELY, UNKNOWN

Veh :3 CAR/VAN/PICKUP Registered Weight: 3322 State of Registration: NY

Num of Occupants: 1
Direction of Travel: SOUTH
Pre-Accd Action: SLOWED OR STOPPING
Apparent Factors: UNKNOWN, UNKNOWN

Driver's Age: 47
Public Property Damage: N

Sex: M

Citation Issued: N
School Bus Involved: N

Veh :2

CAR/VAN/PICKUP
Num of Occupants: 1
Direction of Travel: SOUTH
Pre-Accd Action: STOPPED IN TRAFFIC
Apparent Factors: FOLLOWING TOO CLOSELY, UNKNOWN

Registered Weight: 2990
Driver's Age: 18
Public Property Damage: N

Sex: M

State of Registration: NY
Citation Issued: N
School Bus Involved: N

Accident Location Information System (ALIS)

Date: 11/17/10 12:22

Accident Verbal Description Report

Page: 105

5926 VDR US Rt 9W from I 84 Ex 10 E bound Ramps to Ulster County border**Data in this report covers the period Jun 30, 2005 - Jun 30, 2010****Complete Accident data from NYS DMV is only available thru 6/30/2010**County: Orange Muni: Newburgh(T) Ref. Marker: 9W83023002 Street: Route 9W
13 Meters North of Ramp

10/11/2006 Wed 11:11 AM Persons Killed: 0 Persons Injured: 0 Extent of Injuries: **Case: 2006-31947459**
 Accident Class: PROPERTY DAMAGE Police Agency: Num of Veh: 2
 Type Of Accident: COLLISION WITH MOTOR VEHICLE Traffic Control: TRAFFIC SIGNAL
 Manner of Collision: UNKNOWN Weather: CLOUDY
 Road Surface Condition: DRY Road Char.: STRAIGHT/ GRADE Light Condition: DAYLIGHT
 Loc. of Ped/Bicycle: NOT APPLICABLE Action of Ped/Bicycle: NOT APPLICABLE

Veh :1 TRUCK Registered Weight: 60000 State of Registration: NY
 Num of Occupants: 1 Driver's Age: 26 Sex: M Citation Issued: N
 Direction of Travel: SOUTH Public Property Damage: N School Bus Involved: N
 Pre-Accd Action: MAKING LEFT TURN
 Apparent Factors: UNKNOWN, UNKNOWN

Veh :2 CAR/VAN/PICKUP Registered Weight: 3552 State of Registration: NY
 Num of Occupants: 1 Driver's Age: 83 Sex: M Citation Issued: N
 Direction of Travel: SOUTH Public Property Damage: N School Bus Involved: N
 Pre-Accd Action: MAKING LEFT TURN
 Apparent Factors: UNKNOWN, DRIVER INATTENTION

County: Orange Muni: Newburgh(T) Ref. Marker: 9W83023044 Street: Pine Rd
3 Meters North of Pine Rd

7/27/2006 Thu 19:11 PM Persons Killed: 0 Persons Injured: 0 Extent of Injuries: **Case: 2006-31870391**
 Accident Class: PROPERTY DAMAGE Police Agency: Num of Veh: 2
 Type Of Accident: COLLISION WITH MOTOR VEHICLE Traffic Control: NO PASSING ZONE
 Manner of Collision: OVERTAKING Weather: CLOUDY
 Road Surface Condition: DRY Road Char.: STRAIGHT AND LEVEL Light Condition: DAYLIGHT
 Loc. of Ped/Bicycle: NOT APPLICABLE Action of Ped/Bicycle: NOT APPLICABLE

Veh :1 CAR/VAN/PICKUP Registered Weight: 9600 State of Registration: NY
 Num of Occupants: 5 Driver's Age: 31 Sex: M Citation Issued: Y
 Direction of Travel: SOUTH Public Property Damage: N School Bus Involved: N
 Pre-Accd Action: OVERTAKING
 Apparent Factors: PASSING OR LANE USAGE IMPROPERLY, UNSAFE LANE CHANGE

Veh :2 CAR/VAN/PICKUP Registered Weight: 2862 State of Registration: NY

Num of Occupants: 1

Driver's Age: 24

Sex: M

Citation Issued: N

Direction of Travel: SOUTH-EAST

Public Property Damage: N

School Bus Involved: N

Pre-Accd Action: MAKING LEFT TURN

Apparent Factors: UNKNOWN, UNKNOWN

County: Orange Muni: Newburgh(T) Ref. Marker: 32 83013002 Street: N Plank Rd
1 Meters East of N Plank Rd

2/12/2007

Mon 11:11 AM

Persons Killed: 0

Persons Injured: 1

Extent of Injuries: C

Case: 2007-32126010

Accident Class: PROPERTY DAMAGE AND INJURY

Police Agency:

Num of Veh: 3

Type Of Accident: COLLISION WITH MOTOR VEHICLE

Traffic Control: TRAFFIC SIGNAL

Manner of Collision: OTHER

Weather: CLEAR

Road Surface Condition: DRY

Road Char.: STRAIGHT AND LEVEL

Light Condition: DAYLIGHT

Loc. of Ped/Bicycle: NOT APPLICABLE

Action of Ped/Bicycle: NOT APPLICABLE

Accident Location Information System (ALIS)

Date: 11/17/10 12:22

Accident Verbal Description Report

Page: 11C

5926 VDR US Rt 9W from I 84 Ex 10 E bound Ramps to Ulster County border**Data in this report covers the period Jun 30, 2005 - Jun 30, 2010****Complete Accident data from NYS DMV is only available thru 6/30/2010**

County: Orange Muni: Newburgh(T) Ref. Marker: 32 83013002 Street: N Plank Rd

**** CONTINUED

Veh :2 CAR/VAN/PICKUP Registered Weight: 6000 State of Registration: NY
 Num of Occupants: 1 Driver's Age: 59 Sex: M Citation Issued: N
 Direction of Travel: EAST Public Property Damage: N School Bus Involved: N
 Pre-Accd Action: STOPPED IN TRAFFIC
 Apparent Factors: UNKNOWN, UNKNOWN

Veh :3 OTHER Registered Weight: State of Registration: NY
 Num of Occupants: 2 Driver's Age: 41 Sex: F Citation Issued: N
 Direction of Travel: EAST Public Property Damage: N School Bus Involved: N
 Pre-Accd Action: GOING STRAIGHT AHEAD
 Apparent Factors: FOLLOWING TOO CLOSELY, BRAKES DEFECTIVE

Veh :1 CAR/VAN/PICKUP Registered Weight: 3272 State of Registration: NY
 Num of Occupants: 3 Driver's Age: 37 Sex: F Citation Issued: N
 Direction of Travel: EAST Public Property Damage: N School Bus Involved: N
 Pre-Accd Action: STOPPED IN TRAFFIC
 Apparent Factors: UNKNOWN, UNKNOWN

County: Orange Muni: Newburgh(T) Ref. Marker: 9W83023053 Street: Route 9W

48 Meters South of Mill House Rd

8/3/2007 Fri 05:11 AM Persons Killed: 0 Persons Injured: 0 Extent of Injuries: **Case: 2007-32280548**
 Accident Class: PROPERTY DAMAGE Police Agency: Num of Veh: 2
 Type Of Accident: COLLISION WITH MOTOR VEHICLE Traffic Control: NONE
 Manner of Collision: OVERTAKING Weather: CLEAR
 Road Surface Condition: DRY Road Char.: CURVE AND LEVEL Light Condition: DAYLIGHT
 Loc. of Ped/Bicycle: NOT APPLICABLE Action of Ped/Bicycle: NOT APPLICABLE

Veh :2 CAR/VAN/PICKUP Registered Weight: 3511 State of Registration: NY
 Num of Occupants: 2 Driver's Age: 20 Sex: F Citation Issued: N
 Direction of Travel: SOUTH Public Property Damage: N School Bus Involved: N
 Pre-Accd Action: MAKING LEFT TURN
 Apparent Factors: TURNING IMPROPER, UNKNOWN

Veh :1 CAR/VAN/PICKUP Registered Weight: 3686 State of Registration: NY
 Num of Occupants: 1 Driver's Age: 65 Sex: M Citation Issued: N
 Direction of Travel: SOUTH Public Property Damage: N School Bus Involved: N
 Pre-Accd Action: OVERTAKING
 Apparent Factors: NOT APPLICABLE, UNKNOWN

County: Orange Muni: Newburgh(T) Ref. Marker: 9W83023035 Street: Route 9W
 204 Meters West of Oak St

9/19/2007 Wed 08:11 AM Persons Killed: 0 Persons Injured: 1 Extent of Injuries: A **Case: 2007-32334071**
 Accident Class: PROPERTY DAMAGE AND INJURY Police Agency: Num of Veh: 2
 Type Of Accident: COLLISION WITH MOTOR VEHICLE Traffic Control: NO PASSING ZONE
 Manner of Collision: HEAD ON Weather: CLEAR
 Road Surface Condition: DRY Road Char.: STRAIGHT AND LEVEL Light Condition: DAYLIGHT
 Loc. of Ped/Bicycle: NOT APPLICABLE Action of Ped/Bicycle: NOT APPLICABLE

Accident Location Information System (ALIS)

Date: 11/17/10 12:22

Accident Verbal Description Report

Page: 111

5926 VDR US Rt 9W from I 84 Ex 10 E bound Ramps to Ulster County border**Data in this report covers the period Jun 30, 2005 - Jun 30, 2010****Complete Accident data from NYS DMV is only available thru 6/30/2010**

County: Orange Muni: Newburgh(T) Ref. Marker: 9W83023035 Street: Route 9W

***** CONTINUED

Veh :2 TRUCK Registered Weight: 33000 State of Registration: NY
 Num of Occupants: 1 Driver's Age: 21 Sex: M Citation Issued: N
 Direction of Travel: SOUTH Public Property Damage: Y School Bus Involved: N
 Pre-Accd Action: GOING STRAIGHT AHEAD
 Apparent Factors: NOT APPLICABLE, UNKNOWN

Veh :1 CAR/VAN/PICKUP Registered Weight: 2583 State of Registration: NY
 Num of Occupants: 1 Driver's Age: 31 Sex: M Citation Issued: N
 Direction of Travel: NORTH Public Property Damage: N School Bus Involved: N
 Pre-Accd Action: GOING STRAIGHT AHEAD
 Apparent Factors: FAILURE TO KEEP RIGHT, REACTION TO OTHER UNINVOLVED VEHICL

County: Orange Muni: Newburgh(T) Ref. Marker: 9W83023043 Street: Route 9W

23 Meters North of Magyar Dr

8/29/2007 Wed 15:11 PM Persons Killed: 0 Persons Injured: 0 Extent of Injuries: **Case: 2007-32336002**
 Accident Class: PROPERTY DAMAGE Police Agency: Num of Veh: 2
 Type Of Accident: COLLISION WITH MOTOR VEHICLE Traffic Control: STOP SIGN Weather: CLEAR
 Manner of Collision: LEFT TURN (AGAINST OTHER CAR) Light Condition: DAYLIGHT
 Road Surface Condition: DRY Road Char.: STRAIGHT AND LEVEL Action of Ped/Bicycle: NOT APPLICABLE
 Loc. of Ped/Bicycle: NOT APPLICABLE

Veh :1 TRUCK Registered Weight: State of Registration: IN
 Num of Occupants: 1 Driver's Age: 31 Sex: M Citation Issued: N
 Direction of Travel: SOUTH-EAST Public Property Damage: N School Bus Involved: N
 Pre-Accd Action: MAKING LEFT TURN
 Apparent Factors: OVERSIZED VEHICLE, TURNING IMPROPER

Veh :2 TRUCK Registered Weight: State of Registration: NJ
 Num of Occupants: 1 Driver's Age: 38 Sex: M Citation Issued: N
 Direction of Travel: WEST Public Property Damage: N School Bus Involved: N
 Pre-Accd Action: STOPPED IN TRAFFIC
 Apparent Factors: NOT APPLICABLE, NOT APPLICABLE

County: Orange Muni: Newburgh(T) Ref. Marker: 9W83023047 Street: Route 9W

335 Meters North of Carlino Dr

7/31/2007 Tue 12:11 PM Persons Killed: 0 Persons Injured: 0 Extent of Injuries: **Case: 2007-32279631**
 Accident Class: PROPERTY DAMAGE Police Agency: Num of Veh: 2
 Type Of Accident: COLLISION WITH MOTOR VEHICLE Traffic Control: NO PASSING ZONE
 Manner of Collision: REAR END Weather: CLEAR
 Road Surface Condition: DRY Road Char.: STRAIGHT AND LEVEL Light Condition: DAYLIGHT
 Loc. of Ped/Bicycle: NOT APPLICABLE Action of Ped/Bicycle: NOT APPLICABLE

Veh :2 CAR/VAN/PICKUP Registered Weight: 3605 State of Registration: NY
 Num of Occupants: 1 Driver's Age: 52 Sex: F Citation Issued: N
 Direction of Travel: NORTH Public Property Damage: N School Bus Involved: N
 Pre-Accd Action: GOING STRAIGHT AHEAD
 Apparent Factors: FOLLOWING TOO CLOSELY, UNKNOWN

Accident Location Information System (ALIS)

Date: 11/17/10 12:22

Accident Verbal Description Report

Page: 112

5926 VDR US Rt 9W from I 84 Ex 10 E bound Ramps to Ulster County border**Data in this report covers the period Jun 30, 2005 - Jun 30, 2010****Complete Accident data from NYS DMV is only available thru 6/30/2010**

County: Orange Muni: Newburgh(T) Ref. Marker: 9W83023047 Street: Route 9W

***** CONTINUED

Veh :1 CAR/VAN/PICKUP Registered Weight: 3987 State of Registration: NY
 Num of Occupants: 1 Driver's Age: 30 Sex: F Citation Issued: N
 Direction of Travel: NORTH Public Property Damage: N School Bus Involved: N
 Pre-Accd Action: MAKING LEFT TURN
 Apparent Factors: NOT APPLICABLE, UNKNOWN

County: Orange Muni: Newburgh(T) Ref. Marker: 9W83023002 Street: US ROUTE 9W
13 Meters North of RAMP

9/11/2007 Tue 11:11 AM Persons Killed: 0 Persons Injured: 0 Extent of Injuries: **Case: 2007-32321106**
 Accident Class: PROPERTY DAMAGE Police Agency: Num of Veh: 2
 Type Of Accident: COLLISION WITH MOTOR VEHICLE Traffic Control: TRAFFIC SIGNAL
 Manner of Collision: REAR END Weather: RAIN
 Road Surface Condition: WET Road Char.: STRAIGHT AND LEVEL Light Condition: DAYLIGHT
 Loc. of Ped/Bicycle: NOT APPLICABLE Action of Ped/Bicycle: NOT APPLICABLE

Veh :2 CAR/VAN/PICKUP Registered Weight: State of Registration: NY
 Num of Occupants: 1 Driver's Age: 54 Sex: M Citation Issued: N
 Direction of Travel: SOUTH Public Property Damage: N School Bus Involved: N
 Pre-Accd Action: SLOWED OR STOPPING
 Apparent Factors: FOLLOWING TOO CLOSELY, UNKNOWN

Veh :1 CAR/VAN/PICKUP Registered Weight: 3126 State of Registration: NY
 Num of Occupants: 1 Driver's Age: 63 Sex: F Citation Issued: N
 Direction of Travel: SOUTH Public Property Damage: N School Bus Involved: N
 Pre-Accd Action: SLOWED OR STOPPING
 Apparent Factors: UNKNOWN, UNKNOWN

County: Orange Muni: Newburgh(T) Ref. Marker: 9W83023001 Street: [Route] 32
91 Meters South of N PLANK RD

9/24/2007 Mon 13:11 PM Persons Killed: 0 Persons Injured: 2 Extent of Injuries: BB **Case: 2007-32339734**
 Accident Class: PROPERTY DAMAGE AND INJURY Police Agency: Num of Veh: 2
 Type Of Accident: COLLISION WITH MOTOR VEHICLE Traffic Control: TRAFFIC SIGNAL
 Manner of Collision: LEFT TURN (AGAINST OTHER CAR) Weather: CLEAR
 Road Surface Condition: DRY Road Char.: STRAIGHT AND LEVEL Light Condition: DAYLIGHT
 Loc. of Ped/Bicycle: NOT APPLICABLE Action of Ped/Bicycle: NOT APPLICABLE

Veh :2	CAR/VAN/PICKUP	Registered Weight: 3600	State of Registration: NY
	Num of Occupants: 2	Driver's Age: 32	Sex: F Citation Issued: N
	Direction of Travel: EAST	Public Property Damage: N	School Bus Involved: N
	Pre-Accd Action: GOING STRAIGHT AHEAD		
	Apparent Factors: TRAFFIC CONTROL DEVICES DISREGARDED, UNKNOWN		
Veh :1	CAR/VAN/PICKUP	Registered Weight: 3724	State of Registration: NY
	Num of Occupants: 1	Driver's Age: 17	Sex: F Citation Issued: N
	Direction of Travel: SOUTH	Public Property Damage: N	School Bus Involved: N
	Pre-Accd Action: MAKING LEFT TURN		
	Apparent Factors: NOT APPLICABLE, UNKNOWN		

Accident Location Information System (ALIS)

Date: 11/17/10 12:22

Accident Verbal Description Report

Page: 113

5926 VDR US Rt 9W from I 84 Ex 10 E bound Ramps to Ulster County border**Data in this report covers the period Jun 30, 2005 - Jun 30, 2010****Complete Accident data from NYS DMV is only available thru 6/30/2010**

County: Orange Muni: Newburgh(T) Ref. Marker: Street: LATTINTOWN RD

AT INTERSECTION WITH ROUTE 9W

10/7/2007 Sun 00:11 AM Persons Killed: 0 Persons Injured: 1 Extent of Injuries: C **Case: 2007-3235070**
 Accident Class: INJURY Police Agency: Num of Veh: 1
 Type Of Accident: COLLISION WITH GUIDE RAIL Traffic Control: NONE
 Manner of Collision: OTHER Weather: RAIN
 Road Surface Condition: WET Road Char.: CURVE AND GRADE Light Condition: DARK-ROAD UNLIGHTED
 Loc. of Ped/Bicycle: NOT APPLICABLE Action of Ped/Bicycle: NOT APPLICABLE

Veh :1 CAR/VAN/PICKUP Registered Weight: 2317 State of Registration: NY
 Num of Occupants: 1 Driver's Age: 22 Sex: M Citation Issued: N
 Direction of Travel: EAST Public Property Damage: N School Bus Involved: N
 Pre-Accd Action: GOING STRAIGHT AHEAD
 Apparent Factors: PAVEMENT SLIPPERY, UNKNOWN

County: Orange Muni: Newburgh(T) Ref. Marker: 9W83023001 Street: ROUTE 9W

AT INTERSECTION WITH N PLANK RD

10/3/2007 Wed 08:11 AM Persons Killed: 0 Persons Injured: 1 Extent of Injuries: C **Case: 2007-32357915**
 Accident Class: PROPERTY DAMAGE AND INJURY Police Agency: Num of Veh: 2
 Type Of Accident: COLLISION WITH MOTOR VEHICLE Traffic Control: TRAFFIC SIGNAL
 Manner of Collision: RIGHT ANGLE Weather: CLEAR
 Road Surface Condition: DRY Road Char.: STRAIGHT AND LEVEL Light Condition: DAYLIGHT
 Loc. of Ped/Bicycle: NOT APPLICABLE Action of Ped/Bicycle: NOT APPLICABLE

Veh :1 CAR/VAN/PICKUP Registered Weight: 14100 State of Registration: NY
 Num of Occupants: 1 Driver's Age: 65 Sex: M Citation Issued: N
 Direction of Travel: EAST Public Property Damage: N School Bus Involved: N
 Pre-Accd Action: MAKING LEFT TURN
 Apparent Factors: DRIVER INATTENTION, UNKNOWN

Veh :2 CAR/VAN/PICKUP Registered Weight: 2888 State of Registration: NY
 Num of Occupants: 1 Driver's Age: 57 Sex: F Citation Issued: N
 Direction of Travel: SOUTH Public Property Damage: N School Bus Involved: N
 Pre-Accd Action: GOING STRAIGHT AHEAD
 Apparent Factors: UNKNOWN, DRIVER INATTENTION

County: Orange Muni: Newburgh(T) Ref. Marker: 9W83023001 Street: ROUTE 9W

91 Meters South of N PLANK RD

10/6/2007

Sat 17:11 PM

Persons Killed: 0

Persons Injured: 0

Extent of Injuries:

Case: 2007-32366269

Accident Class: PROPERTY DAMAGE

Police Agency:

Num of Veh: 2

Type Of Accident: COLLISION WITH MOTOR VEHICLE

Traffic Control: UNKNOWN

Manner of Collision: RIGHT ANGLE

Weather: UNKNOWN

Road Surface Condition: UNKNOWN

Road Char.: UNKNOWN

Light Condition: UNKNOWN

Loc. of Ped/Bicycle: NOT APPLICABLE

Action of Ped/Bicycle: NOT APPLICABLE

Accident Location Information System (ALIS)

Date: 11/17/10 12:22

Accident Verbal Description Report

Page: 114

5926 VDR US Rt 9W from I 84 Ex 10 E bound Ramps to Ulster County border**Data in this report covers the period Jun 30, 2005 - Jun 30, 2010****Complete Accident data from NYS DMV is only available thru 6/30/2010**

County: Orange Muni: Newburgh(T) Ref. Marker: 9W83023001 Street: ROUTE 9W

***** CONTINUED

Veh :1 CAR/VAN/PICKUP Registered Weight: 2698 State of Registration: NY
 Num of Occupants: 2 Driver's Age: 43 Sex: M Citation Issued: N
 Direction of Travel: NORTH Public Property Damage: N School Bus Involved: N
 Pre-Accd Action: GOING STRAIGHT AHEAD
 Apparent Factors: UNKNOWN, UNKNOWN

Veh :2 CAR/VAN/PICKUP Registered Weight: 3097 State of Registration: NY
 Num of Occupants: 2 Driver's Age: 18 Sex: F Citation Issued: N
 Direction of Travel: WEST Public Property Damage: N School Bus Involved: N
 Pre-Accd Action: GOING STRAIGHT AHEAD
 Apparent Factors: UNKNOWN, UNKNOWN

County: Orange Muni: Newburgh(T) Ref. Marker: 9W83023015 Street: US HWY 9W
29 Meters South of DOWLING ST

10/24/2007 Wed 18:11 PM Persons Killed: 0 Persons Injured: 1 Extent of Injuries: C **Case: 2007-32371248**
 Accident Class: PROPERTY DAMAGE AND INJURY Police Agency: Num of Veh: 2
 Type Of Accident: COLLISION WITH MOTOR VEHICLE Traffic Control: TRAFFIC SIGNAL
 Manner of Collision: REAR END Weather: RAIN
 Road Surface Condition: WET Road Char.: STRAIGHT AND LEVEL Light Condition: DARK-ROAD LIGHTED
 Loc. of Ped/Bicycle: NOT APPLICABLE Action of Ped/Bicycle: NOT APPLICABLE

Veh :1 CAR/VAN/PICKUP Registered Weight: 3249 State of Registration: NY
 Num of Occupants: 1 Driver's Age: 36 Sex: M Citation Issued: N
 Direction of Travel: NORTH Public Property Damage: N School Bus Involved: N
 Pre-Accd Action: STOPPED IN TRAFFIC
 Apparent Factors: NOT APPLICABLE, UNKNOWN

Veh :2 CAR/VAN/PICKUP Registered Weight: 2635 State of Registration: NY
 Num of Occupants: 1 Driver's Age: 47 Sex: F Citation Issued: Y
 Direction of Travel: NORTH Public Property Damage: N School Bus Involved: N
 Pre-Accd Action: GOING STRAIGHT AHEAD
 Apparent Factors: UNKNOWN, FOLLOWING TOO CLOSELY

County: Orange Muni: Newburgh(T) Ref. Marker: 9W83023028 Street: US HWY 9W

AT INTERSECTION WITH MCCALL PL

10/20/2007	Sat 09:11 AM	Persons Killed: 0	Persons Injured: 0	Extent of Injuries:	Case: 2007-32365760
	Accident Class: PROPERTY DAMAGE			Police Agency:	Num of Veh: 2
	Type Of Accident: COLLISION WITH MOTOR VEHICLE				Traffic Control: NONE
	Manner of Collision: UNKNOWN			Weather: CLEAR	Light Condition: DAYLIGHT
	Road Surface Condition: WET	Road Char.: STRAIGHT AND LEVEL		Action of Ped/Bicycle: NOT APPLICABLE	
	Loc. of Ped/Bicycle: NOT APPLICABLE				

Veh :2	CAR/VAN/PICKUP	Registered Weight: 3877	State of Registration: NY
	Num of Occupants: 1	Driver's Age: 72	Sex: M
	Direction of Travel: SOUTH	Public Property Damage: N	Citation Issued: N
	Pre-Accd Action: GOING STRAIGHT AHEAD		School Bus Involved: N
	Apparent Factors: FOLLOWING TOO CLOSELY, UNKNOWN		

Accident Location Information System (ALIS)

Date: 11/17/10 12:22

Accident Verbal Description Report

Page: 115

5926 VDR US Rt 9W from I 84 Ex 10 E bound Ramps to Ulster County border**Data in this report covers the period Jun 30, 2005 - Jun 30, 2010****Complete Accident data from NYS DMV is only available thru 6/30/2010**

County: Orange Muni: Newburgh(T) Ref. Marker: 9W83023028 Street: US HWY 9W

***** CONTINUED

Veh :1 CAR/VAN/PICKUP Registered Weight: 3450 State of Registration: NY
 Num of Occupants: 1 Driver's Age: 34 Sex: M Citation Issued: N
 Direction of Travel: SOUTH Public Property Damage: N School Bus Involved: N
 Pre-Accd Action: SLOWED OR STOPPING
 Apparent Factors: UNKNOWN, NOT APPLICABLE

County: Orange Muni: Newburgh(T) Ref. Marker: 9W83023001 Street: ROUTE 9W

91 Meters South of N PLANK RD

10/20/2007 Sat 08:11 AM Persons Killed: 0 Persons Injured: 0 Extent of Injuries: **Case: 2007-32365761**
 Accident Class: PROPERTY DAMAGE Police Agency: Num of Veh: 2
 Type Of Accident: COLLISION WITH MOTOR VEHICLE Traffic Control: NONE
 Manner of Collision: UNKNOWN Weather: CLEAR
 Road Surface Condition: WET Road Char.: STRAIGHT AND LEVEL Light Condition: DAYLIGHT
 Loc. of Ped/Bicycle: NOT APPLICABLE Action of Ped/Bicycle: NOT APPLICABLE

Veh :1 CAR/VAN/PICKUP Registered Weight: 4856 State of Registration: NY
 Num of Occupants: 1 Driver's Age: 60 Sex: M Citation Issued: N
 Direction of Travel: SOUTH Public Property Damage: N School Bus Involved: N
 Pre-Accd Action: GOING STRAIGHT AHEAD
 Apparent Factors: NOT APPLICABLE, UNKNOWN

Veh :2 CAR/VAN/PICKUP Registered Weight: 3426 State of Registration: NY
 Num of Occupants: 1 Driver's Age: 24 Sex: F Citation Issued: N
 Direction of Travel: SOUTH Public Property Damage: N School Bus Involved: N
 Pre-Accd Action: CHANGING LANES
 Apparent Factors: UNSAFE LANE CHANGE, UNKNOWN

County: Orange Muni: Newburgh(T) Ref. Marker: 9W83023002 Street: ROUTE 9W

90 Meters North of RAMP

9/25/2007 Tue 09:11 AM Persons Killed: 0 Persons Injured: 1 Extent of Injuries: A **Case: 2007-32339654**
 Accident Class: PROPERTY DAMAGE AND INJURY Police Agency: Num of Veh: 2
 Type Of Accident: COLLISION WITH MOTOR VEHICLE Traffic Control: NO PASSING ZONE
 Manner of Collision: RIGHT ANGLE Weather: CLEAR
 Road Surface Condition: DRY Road Char.: CURVE AND GRADE Light Condition: DAYLIGHT
 Loc. of Ped/Bicycle: NOT APPLICABLE Action of Ped/Bicycle: NOT APPLICABLE

Veh :1	CAR/VAN/PICKUP	Registered Weight: 2497	State of Registration: NY
	Num of Occupants: 1	Driver's Age: 83	Sex: F Citation Issued: N
	Direction of Travel: EAST	Public Property Damage: N	School Bus Involved: N
	Pre-Accd Action: MAKING LEFT TURN		
	Apparent Factors: FAILURE TO YIELD RIGHT OF WAY, UNKNOWN		
Veh :2	CAR/VAN/PICKUP	Registered Weight: 3228	State of Registration: NY
	Num of Occupants: 1	Driver's Age: 35	Sex: M Citation Issued: N
	Direction of Travel: SOUTH	Public Property Damage: N	School Bus Involved: N
	Pre-Accd Action: GOING STRAIGHT AHEAD		
	Apparent Factors: NOT APPLICABLE, UNKNOWN		

Accident Location Information System (ALIS)

Date: 11/17/10 12:22

Accident Verbal Description Report

Page: 116

5926 VDR US Rt 9W from I 84 Ex 10 E bound Ramps to Ulster County border**Data in this report covers the period Jun 30, 2005 - Jun 30, 2010****Complete Accident data from NYS DMV is only available thru 6/30/2010**

County: Orange Muni: Newburgh(T) Ref. Marker: 9W83023016 Street: US HWY 9W

132 Meters North of DOWLING ST

10/10/2007 Wed 08:11 AM Persons Killed: 0 Persons Injured: 1 Extent of Injuries: C **Case: 2007-32354580**
 Accident Class: INJURY Police Agency: Num of Veh: 2
 Type Of Accident: COLLISION WITH MOTOR VEHICLE Traffic Control: NO PASSING ZONE
 Manner of Collision: REAR END Weather: RAIN
 Road Surface Condition: WET Road Char.: STRAIGHT/ GRADE Light Condition: DAYLIGHT
 Loc. of Ped/Bicycle: NOT APPLICABLE Action of Ped/Bicycle: NOT APPLICABLE

Veh :2 CAR/VAN/PICKUP Registered Weight: 3065 State of Registration: NY
 Num of Occupants: 1 Driver's Age: 49 Sex: M Citation Issued: N
 Direction of Travel: SOUTH Public Property Damage: N School Bus Involved: N
 Pre-Accd Action: SLOWED OR STOPPING
 Apparent Factors: NOT APPLICABLE, UNKNOWN

Veh :1 CAR/VAN/PICKUP Registered Weight: 3027 State of Registration: NY
 Num of Occupants: 3 Driver's Age: 27 Sex: M Citation Issued: Y
 Direction of Travel: SOUTH Public Property Damage: N School Bus Involved: N
 Pre-Accd Action: GOING STRAIGHT AHEAD
 Apparent Factors: FOLLOWING TOO CLOSELY, UNKNOWN

County: Orange Muni: Newburgh(T) Ref. Marker: 9W83023009 Street: US HWY 9W

8 Meters South of ATWOOD LN

10/31/2007 Wed 21:11 PM Persons Killed: 0 Persons Injured: 2 Extent of Injuries: CC **Case: 2007-32379520**
 Accident Class: PROPERTY DAMAGE AND INJURY Police Agency: Num of Veh: 3
 Type Of Accident: COLLISION WITH MOTOR VEHICLE Traffic Control: NONE
 Manner of Collision: OTHER Weather: CLOUDY
 Road Surface Condition: DRY Road Char.: STRAIGHT/ GRADE Light Condition: DARK-ROAD UNLIGHTED
 Loc. of Ped/Bicycle: NOT APPLICABLE Action of Ped/Bicycle: NOT APPLICABLE

Veh :2 CAR/VAN/PICKUP Registered Weight: 5163 State of Registration: NY
 Num of Occupants: 2 Driver's Age: 43 Sex: M Citation Issued: N
 Direction of Travel: NORTH Public Property Damage: N School Bus Involved: N
 Pre-Accd Action: GOING STRAIGHT AHEAD
 Apparent Factors: UNKNOWN, FOLLOWING TOO CLOSELY

Veh :1 CAR/VAN/PICKUP Registered Weight: 3299 State of Registration: NY

Num of Occupants: 1
Direction of Travel: NORTH
Pre-Accd Action: SLOWED OR STOPPING
Apparent Factors: UNKNOWN, UNKNOWN

Driver's Age: 21
Public Property Damage: N

Sex: F
Citation Issued: N
School Bus Involved: N

Veh :3

CAR/VAN/PICKUP
Num of Occupants: 1
Direction of Travel: NORTH
Pre-Accd Action: UNKNOWN
Apparent Factors: UNKNOWN, UNKNOWN

Registered Weight: 3803
Driver's Age: 66
Public Property Damage: N

State of Registration: NY
Sex: M
Citation Issued: N
School Bus Involved: N

Accident Location Information System (ALIS)

Date: 11/17/10 12:22

Accident Verbal Description Report

Page: 117

5926 VDR US Rt 9W from I 84 Ex 10 E bound Ramps to Ulster County border**Data in this report covers the period Jun 30, 2005 - Jun 30, 2010****Complete Accident data from NYS DMV is only available thru 6/30/2010**

County: Orange Muni: Newburgh(T) Ref. Marker: 84I83011007 Street: [Route] 84
10/27/2007 Sat 10:11 AM Persons Killed: 0 Persons Injured: 0 Extent of Injuries: **Case: 2007-32385434**
 Accident Class: NON-REPORTABLE Police Agency: Num of Veh: 1
 Type Of Accident: COLLISION WITH GUIDERAIL - END Traffic Control: TRAFFIC SIGNAL
 Manner of Collision: OTHER Weather: RAIN
 Road Surface Condition: WET Road Char.: STRAIGHT AND LEVEL Light Condition: DAYLIGHT
 Loc. of Ped/Bicycle: NOT APPLICABLE Action of Ped/Bicycle: NOT APPLICABLE

Veh :1 CAR/VAN/PICKUP Registered Weight: State of Registration: NY
 Num of Occupants: 1 Driver's Age: 44 Sex: M Citation Issued: N
 Direction of Travel: SOUTH-EAST Public Property Damage: Y School Bus Involved: N
 Pre-Accd Action: MAKING RIGHT TURN
 Apparent Factors: PAVEMENT SLIPPERY, UNSAFE SPEED

County: Orange Muni: Newburgh(T) Ref. Marker: 9W83023001 Street: US HWY 9W
 75 Meters South of N PLANK RD
11/24/2007 Sat 06:11 AM Persons Killed: 0 Persons Injured: 0 Extent of Injuries: **Case: 2007-32401446**
 Accident Class: PROPERTY DAMAGE Police Agency: Num of Veh: 2
 Type Of Accident: COLLISION WITH MOTOR VEHICLE Traffic Control: TRAFFIC SIGNAL
 Manner of Collision: UNKNOWN Weather: CLEAR
 Road Surface Condition: DRY Road Char.: STRAIGHT AND LEVEL Light Condition: DAWN
 Loc. of Ped/Bicycle: NOT APPLICABLE Action of Ped/Bicycle: NOT APPLICABLE

Veh :2 CAR/VAN/PICKUP Registered Weight: 2824 State of Registration: NY
 Num of Occupants: 1 Driver's Age: 24 Sex: F Citation Issued: N
 Direction of Travel: SOUTH Public Property Damage: N School Bus Involved: N
 Pre-Accd Action: GOING STRAIGHT AHEAD
 Apparent Factors: UNKNOWN, BRAKES DEFECTIVE

Veh :1 CAR/VAN/PICKUP Registered Weight: 2964 State of Registration: NY
 Num of Occupants: 1 Driver's Age: 21 Sex: M Citation Issued: N
 Direction of Travel: EAST Public Property Damage: N School Bus Involved: N
 Pre-Accd Action: MAKING LEFT TURN
 Apparent Factors: UNKNOWN, UNKNOWN

County: Orange Muni: Newburgh(T) Ref. Marker: 84I83011007 Street: [Route] 84
10/24/2007 Wed 19:11 PM Persons Killed: 0 Persons Injured: 0 Extent of Injuries: **Case: 2007-32389123**

Accident Class: PROPERTY DAMAGE
Type Of Accident: COLLISION WITH MOTOR VEHICLE
Manner of Collision: RIGHT ANGLE
Road Surface Condition: WET
Loc. of Ped/Bicycle: NOT APPLICABLE

Police Agency:
Traffic Control: UNKNOWN
Weather: RAIN
Light Condition: DUSK
Road Char.: STRAIGHT AND LEVEL
Action of Ped/Bicycle: NOT APPLICABLE

Num of Veh: 2

Veh :1 OTHER Registered Weight:
Num of Occupants: 2
Direction of Travel: NORTH-WEST
Pre-Accd Action: GOING STRAIGHT AHEAD
Apparent Factors: UNKNOWN, UNKNOWN

State of Registration: FL
Driver's Age: 67 Sex: M Citation Issued: N
Public Property Damage: N School Bus Involved: N

Accident Location Information System (ALIS)

Date: 11/17/10 12:22

Accident Verbal Description Report

Page: 118

5926 VDR US Rt 9W from I 84 Ex 10 E bound Ramps to Ulster County border**Data in this report covers the period Jun 30, 2005 - Jun 30, 2010****Complete Accident data from NYS DMV is only available thru 6/30/2010**

County: Orange Muni: Newburgh(T) Ref. Marker: 84I83011007 Street: [Route] 84

***** CONTINUED

Veh :2 OTHER Registered Weight: State of Registration:
 Num of Occupants: 0 Driver's Age: Sex: Citation Issued:
 Direction of Travel: EAST Public Property Damage: N School Bus Involved: N
 Pre-Accd Action: GOING STRAIGHT AHEAD
 Apparent Factors: UNKNOWN, UNKNOWN

County: Orange Muni: Newburgh(T) Ref. Marker: 9W83023028 Street: ROUTE 9W
 AT INTERSECTION WITH MCCALL PL

10/31/2007 Wed 21:11 PM Persons Killed: 0 Persons Injured: 2 Extent of Injuries: CC **Case: 2007-32377466**
 Accident Class: PROPERTY DAMAGE AND INJURY Police Agency: Num of Veh: 2
 Type Of Accident: COLLISION WITH MOTOR VEHICLE Traffic Control: NONE
 Manner of Collision: REAR END Weather: CLEAR
 Road Surface Condition: DRY Road Char.: STRAIGHT AND LEVEL Light Condition: DARK-ROAD LIGHTED
 Loc. of Ped/Bicycle: NOT APPLICABLE Action of Ped/Bicycle: NOT APPLICABLE

Veh :1 CAR/VAN/PICKUP Registered Weight: 3516 State of Registration: NY
 Num of Occupants: 2 Driver's Age: 46 Sex: F Citation Issued: N
 Direction of Travel: SOUTH Public Property Damage: N School Bus Involved: N
 Pre-Accd Action: STOPPED IN TRAFFIC
 Apparent Factors: NOT APPLICABLE, UNKNOWN

Veh :2 CAR/VAN/PICKUP Registered Weight: 4111 State of Registration: NY
 Num of Occupants: 3 Driver's Age: 28 Sex: F Citation Issued: N
 Direction of Travel: SOUTH Public Property Damage: N School Bus Involved: N
 Pre-Accd Action: SLOWED OR STOPPING
 Apparent Factors: DRIVER INATTENTION, UNKNOWN

County: Orange Muni: Newburgh(T) Ref. Marker: 9W83023002 Street: US HWY 9W
 13 Meters North of RAMP

10/26/2007 Fri 11:11 AM Persons Killed: 0 Persons Injured: 1 Extent of Injuries: C **Case: 2007-32377604**
 Accident Class: INJURY Police Agency: Num of Veh: 2
 Type Of Accident: COLLISION WITH MOTOR VEHICLE Traffic Control: TRAFFIC SIGNAL
 Manner of Collision: REAR END Weather: CLEAR
 Road Surface Condition: DRY Road Char.: STRAIGHT/ GRADE Light Condition: DAYLIGHT
 Loc. of Ped/Bicycle: NOT APPLICABLE Action of Ped/Bicycle: NOT APPLICABLE

Veh :1	CAR/VAN/PICKUP	Registered Weight: 3349	State of Registration: NY
	Num of Occupants: 1	Driver's Age: 27	Sex: M Citation Issued: N
	Direction of Travel: EAST	Public Property Damage: N	School Bus Involved: N
	Pre-Accd Action: GOING STRAIGHT AHEAD		
	Apparent Factors: DRIVER INATTENTION, UNKNOWN		
Veh :2	CAR/VAN/PICKUP	Registered Weight:	State of Registration: PA
	Num of Occupants: 1	Driver's Age: 48	Sex: F Citation Issued: N
	Direction of Travel: EAST	Public Property Damage: N	School Bus Involved: N
	Pre-Accd Action: GOING STRAIGHT AHEAD		
	Apparent Factors: NOT APPLICABLE, UNKNOWN		

Accident Location Information System (ALIS)

Date: 11/17/10 12:22

Accident Verbal Description Report

Page: 115

5926 VDR US Rt 9W from I 84 Ex 10 E bound Ramps to Ulster County border**Data in this report covers the period Jun 30, 2005 - Jun 30, 2010****Complete Accident data from NYS DMV is only available thru 6/30/2010**County: Orange Muni: Newburgh(T) Ref. Marker: 9W83023007 Street: US HWY 9W
54 Meters North of DRIVEWAY

10/29/2007 Mon 08:11 AM Persons Killed: 0 Persons Injured: 1 Extent of Injuries: C **Case: 2007-32377618**
 Accident Class: PROPERTY DAMAGE AND INJURY Police Agency: Num of Veh: 2
 Type Of Accident: COLLISION WITH MOTOR VEHICLE Traffic Control: NO PASSING ZONE
 Manner of Collision: REAR END Weather: CLEAR
 Road Surface Condition: DRY Road Char.: STRAIGHT AND LEVEL Light Condition: DAYLIGHT
 Loc. of Ped/Bicycle: NOT APPLICABLE Action of Ped/Bicycle: NOT APPLICABLE

Veh :1 CAR/VAN/PICKUP Registered Weight: 5066 State of Registration: NY
 Num of Occupants: 1 Driver's Age: 47 Sex: M Citation Issued: N
 Direction of Travel: NORTH Public Property Damage: N School Bus Involved: N
 Pre-Accd Action: STOPPED IN TRAFFIC
 Apparent Factors: UNKNOWN, UNKNOWN

Veh :2 CAR/VAN/PICKUP Registered Weight: 4383 State of Registration: NY
 Num of Occupants: 3 Driver's Age: 34 Sex: M Citation Issued: Y
 Direction of Travel: NORTH Public Property Damage: N School Bus Involved: N
 Pre-Accd Action: SLOWED OR STOPPING
 Apparent Factors: FOLLOWING TOO CLOSELY, UNKNOWN

County: Orange Muni: Newburgh(T) Ref. Marker: 9W83023012 Street: US HWY 9W
AT INTERSECTION WITH FOSTERTOWN RD

11/2/2007 Fri 01:11 AM Persons Killed: 0 Persons Injured: 0 Extent of Injuries: **Case: 2007-32391847**
 Accident Class: PROPERTY DAMAGE Police Agency: Num of Veh: 1
 Type Of Accident: COLLISION WITH DEER Traffic Control: NONE
 Manner of Collision: OTHER Weather: CLEAR
 Road Surface Condition: DRY Road Char.: STRAIGHT AND LEVEL Light Condition: DARK-ROAD UNLIGHTED
 Loc. of Ped/Bicycle: NOT APPLICABLE Action of Ped/Bicycle: NOT APPLICABLE

Veh :1 CAR/VAN/PICKUP Registered Weight: 2568 State of Registration: NY
 Num of Occupants: 1 Driver's Age: 29 Sex: F Citation Issued: N
 Direction of Travel: NORTH Public Property Damage: N School Bus Involved: N
 Pre-Accd Action: GOING STRAIGHT AHEAD
 Apparent Factors: UNKNOWN, ANIMAL'S ACTION

County: Orange Muni: Newburgh(T) Ref. Marker: 84I83011007 Street: [Route] 84

10/27/2007	Sat 15:11 PM	Persons Killed: 0	Persons Injured: 1	Extent of Injuries: C	Case: 2007-32370609	
	Accident Class: PROPERTY DAMAGE AND INJURY				Police Agency:	Num of Veh: 2
	Type Of Accident: COLLISION WITH MOTOR VEHICLE					Traffic Control: NONE
	Manner of Collision: OVERTAKING				Weather: CLOUDY	
	Road Surface Condition: WET		Road Char.: STRAIGHT/ GRADE			Light Condition: DAYLIGHT
	Loc. of Ped/Bicycle: NOT APPLICABLE			Action of Ped/Bicycle: NOT APPLICABLE		

Accident Location Information System (ALIS)

Date: 11/17/10 12:22

Accident Verbal Description Report

Page: 120

5926 VDR US Rt 9W from I 84 Ex 10 E bound Ramps to Ulster County border**Data in this report covers the period Jun 30, 2005 - Jun 30, 2010****Complete Accident data from NYS DMV is only available thru 6/30/2010**

County: Orange Muni: Newburgh(T) Ref. Marker: 84I83011007 Street: [Route] 84

***** CONTINUED

Veh :1 CAR/VAN/PICKUP Registered Weight: 4226 State of Registration: NY
 Num of Occupants: 1 Driver's Age: 45 Sex: M Citation Issued: N
 Direction of Travel: WEST Public Property Damage: N School Bus Involved: N
 Pre-Accd Action: GOING STRAIGHT AHEAD
 Apparent Factors: NOT APPLICABLE, REACTION TO OTHER UNINVOLVED VEHICL

Veh :2 CAR/VAN/PICKUP Registered Weight: 3459 State of Registration: NY
 Num of Occupants: 1 Driver's Age: 44 Sex: F Citation Issued: N
 Direction of Travel: WEST Public Property Damage: N School Bus Involved: N
 Pre-Accd Action: GOING STRAIGHT AHEAD
 Apparent Factors: NOT APPLICABLE, NOT APPLICABLE

County: Orange Muni: Newburgh(T) Ref. Marker: 9W83023025 Street: ROUTE 9W

AT INTERSECTION WITH DEVITO DR

11/20/2007 Tue 11:11 AM Persons Killed: 0 Persons Injured: 0 Extent of Injuries: **Case: 2007-32401930**
 Accident Class: PROPERTY DAMAGE Police Agency: Num of Veh: 2
 Type Of Accident: COLLISION WITH MOTOR VEHICLE Traffic Control: NO PASSING ZONE
 Manner of Collision: REAR END Weather: RAIN
 Road Surface Condition: WET Road Char.: STRAIGHT AND LEVEL Light Condition: DAYLIGHT
 Loc. of Ped/Bicycle: NOT APPLICABLE Action of Ped/Bicycle: NOT APPLICABLE

Veh :2 CAR/VAN/PICKUP Registered Weight: 2830 State of Registration: NY
 Num of Occupants: 1 Driver's Age: 91 Sex: M Citation Issued: N
 Direction of Travel: SOUTH Public Property Damage: N School Bus Involved: N
 Pre-Accd Action: STOPPED IN TRAFFIC
 Apparent Factors: UNKNOWN, UNKNOWN

Veh :1 CAR/VAN/PICKUP Registered Weight: 2432 State of Registration: NY
 Num of Occupants: 1 Driver's Age: 28 Sex: M Citation Issued: N
 Direction of Travel: SOUTH Public Property Damage: N School Bus Involved: N
 Pre-Accd Action: SLOWED OR STOPPING
 Apparent Factors: PAVEMENT SLIPPERY, UNKNOWN

County: Orange Muni: Newburgh(T) Ref. Marker: 9W83023013 Street: US HWY 9W

AT INTERSECTION WITH FOSTERTOWN RD

11/15/2007	Thu 12:11 PM	Persons Killed: 0	Persons Injured: 0	Extent of Injuries:	Case: 2007-32402185
	Accident Class: PROPERTY DAMAGE			Police Agency:	Num of Veh: 2
	Type Of Accident: COLLISION WITH MOTOR VEHICLE				Traffic Control: NONE
	Manner of Collision: REAR END				Weather: RAIN
	Road Surface Condition: WET	Road Char.: STRAIGHT AND LEVEL			Light Condition: DAYLIGHT
	Loc. of Ped/Bicycle: NOT APPLICABLE			Action of Ped/Bicycle: NOT APPLICABLE	
Veh :1	TRUCK	Registered Weight: 23000		State of Registration: NY	
	Num of Occupants: 1		Driver's Age: 44	Sex: F	Citation Issued: N
	Direction of Travel: NORTH		Public Property Damage: N		School Bus Involved: N
	Pre-Accd Action: STOPPED IN TRAFFIC				
	Apparent Factors: UNKNOWN, UNKNOWN				

Accident Location Information System (ALIS)

Date: 11/17/10 12:22

Accident Verbal Description Report

Page: 121

5926 VDR US Rt 9W from I 84 Ex 10 E bound Ramps to Ulster County border**Data in this report covers the period Jun 30, 2005 - Jun 30, 2010****Complete Accident data from NYS DMV is only available thru 6/30/2010**

County: Orange Muni: Newburgh(T) Ref. Marker: 9W83023013 Street: US HWY 9W

***** CONTINUED

Veh :2 CAR/VAN/PICKUP Registered Weight: 3953 State of Registration: NY
 Num of Occupants: 1 Driver's Age: 47 Sex: M Citation Issued: N
 Direction of Travel: NORTH Public Property Damage: N School Bus Involved: N
 Pre-Accd Action: SLOWED OR STOPPING
 Apparent Factors: PAVEMENT SLIPPERY, UNKNOWN

County: Orange Muni: Newburgh(T) Ref. Marker: 9W83023038 Street: US HWY 9W

30 Meters West of MORRIS DR

11/16/2007 Fri 12:11 PM Persons Killed: 0 Persons Injured: 0 Extent of Injuries: **Case: 2007-32402187**
 Accident Class: PROPERTY DAMAGE Police Agency: Num of Veh: 2
 Type Of Accident: COLLISION WITH MOTOR VEHICLE Traffic Control: NONE
 Manner of Collision: RIGHT ANGLE Weather: CLEAR
 Road Surface Condition: DRY Road Char.: STRAIGHT AND LEVEL Light Condition: DAYLIGHT
 Loc. of Ped/Bicycle: NOT APPLICABLE Action of Ped/Bicycle: NOT APPLICABLE

Veh :1 CAR/VAN/PICKUP Registered Weight: 3120 State of Registration: NY
 Num of Occupants: 1 Driver's Age: 74 Sex: F Citation Issued: N
 Direction of Travel: EAST Public Property Damage: N School Bus Involved: N
 Pre-Accd Action: STARTING IN TRAFFIC
 Apparent Factors: FAILURE TO YIELD RIGHT OF WAY, UNKNOWN

Veh :2 CAR/VAN/PICKUP Registered Weight: 3307 State of Registration: NY
 Num of Occupants: 1 Driver's Age: 35 Sex: F Citation Issued: N
 Direction of Travel: SOUTH Public Property Damage: N School Bus Involved: N
 Pre-Accd Action: GOING STRAIGHT AHEAD
 Apparent Factors: UNKNOWN, UNKNOWN

County: Orange Muni: Newburgh(T) Ref. Marker: 9W83023006 Street: US HWY 9W

28 Meters South of DRIVEWAY

10/13/2007 Sat 13:11 PM Persons Killed: 0 Persons Injured: 0 Extent of Injuries: **Case: 2007-32362944**
 Accident Class: PROPERTY DAMAGE Police Agency: Num of Veh: 2
 Type Of Accident: COLLISION WITH MOTOR VEHICLE Traffic Control: NO PASSING ZONE
 Manner of Collision: REAR END Weather: CLEAR
 Road Surface Condition: DRY Road Char.: STRAIGHT/ GRADE Light Condition: DAYLIGHT
 Loc. of Ped/Bicycle: NOT APPLICABLE Action of Ped/Bicycle: NOT APPLICABLE

Veh :1	TRUCK	Registered Weight: 17500	State of Registration: NY	
	Num of Occupants: 1	Driver's Age: 49	Sex: M	Citation Issued: N
	Direction of Travel: NORTH	Public Property Damage: N		School Bus Involved: N
	Pre-Accd Action: GOING STRAIGHT AHEAD			
	Apparent Factors: FOLLOWING TOO CLOSELY, UNKNOWN			
Veh :2	CAR/VAN/PICKUP	Registered Weight:	State of Registration: MA	
	Num of Occupants: 2	Driver's Age: 33	Sex: M	Citation Issued: N
	Direction of Travel: NORTH	Public Property Damage: N		School Bus Involved: N
	Pre-Accd Action: GOING STRAIGHT AHEAD			
	Apparent Factors: UNKNOWN, UNKNOWN			

Accident Location Information System (ALIS)

Date: 11/17/10 12:22

Accident Verbal Description Report

Page: 122

5926 VDR US Rt 9W from I 84 Ex 10 E bound Ramps to Ulster County border**Data in this report covers the period Jun 30, 2005 - Jun 30, 2010****Complete Accident data from NYS DMV is only available thru 6/30/2010**

County: Orange Muni: Newburgh(T) Ref. Marker: Street: FOSTERTOWN RD

AT INTERSECTION WITH FIVE OAKS DR

11/26/2007 Mon 17:11 PM Persons Killed: 0 Persons Injured: 0 Extent of Injuries: **Case: 2007-32408769**
 Accident Class: PROPERTY DAMAGE Police Agency: Num of Veh: 2
 Type Of Accident: COLLISION WITH MOTOR VEHICLE Traffic Control: TRAFFIC SIGNAL
 Manner of Collision: OVERTAKING Weather: RAIN
 Road Surface Condition: WET Road Char.: CURVE AND GRADE Light Condition: DARK-ROAD LIGHTED
 Loc. of Ped/Bicycle: NOT APPLICABLE Action of Ped/Bicycle: NOT APPLICABLE

Veh :1 CAR/VAN/PICKUP Registered Weight: 4500 State of Registration: NY
 Num of Occupants: 3 Driver's Age: 43 Sex: M Citation Issued: N
 Direction of Travel: EAST Public Property Damage: N School Bus Involved: N
 Pre-Accd Action: MAKING RIGHT TURN
 Apparent Factors: UNKNOWN, PASSING OR LANE USAGE IMPROPERLY

Veh :2 CAR/VAN/PICKUP Registered Weight: 13000 State of Registration: NY
 Num of Occupants: 1 Driver's Age: 37 Sex: M Citation Issued: N
 Direction of Travel: EAST Public Property Damage: N School Bus Involved: N
 Pre-Accd Action: MAKING RIGHT TURN
 Apparent Factors: DRIVER INATTENTION, UNKNOWN

County: Orange Muni: Newburgh(T) Ref. Marker: 9W83023002 Street: US HWY 9W
47 Meters North of RAMP

11/14/2007 Wed 19:11 PM Persons Killed: 0 Persons Injured: 1 Extent of Injuries: C **Case: 2007-32393410**
 Accident Class: PROPERTY DAMAGE AND INJURY Police Agency: Num of Veh: 2
 Type Of Accident: COLLISION WITH MOTOR VEHICLE Traffic Control: YIELD SIGN
 Manner of Collision: REAR END Weather: CLOUDY
 Road Surface Condition: DRY Road Char.: STRAIGHT/ GRADE Light Condition: DARK-ROAD LIGHTED
 Loc. of Ped/Bicycle: NOT APPLICABLE Action of Ped/Bicycle: NOT APPLICABLE

Veh :1 CAR/VAN/PICKUP Registered Weight: 5135 State of Registration: NY
 Num of Occupants: 1 Driver's Age: 43 Sex: F Citation Issued: N
 Direction of Travel: WEST Public Property Damage: N School Bus Involved: N
 Pre-Accd Action: MAKING RIGHT TURN
 Apparent Factors: FOLLOWING TOO CLOSELY, NOT APPLICABLE

Veh :2 CAR/VAN/PICKUP Registered Weight: 4304 State of Registration: NY

Num of Occupants: 1

Driver's Age: 35

Sex: F

Citation Issued: N

Direction of Travel: WEST

Public Property Damage: N

School Bus Involved: N

Pre-Accd Action: MAKING RIGHT TURN

Apparent Factors: NOT APPLICABLE, NOT APPLICABLE

County: Orange Muni: Newburgh(T) Ref. Marker: 9W83023043 Street: US HWY 9W
 AT INTERSECTION WITH MAGYAR DR

11/16/2007 Fri 16:11 PM Persons Killed: 0 Persons Injured: 0 Extent of Injuries: **Case: 2007-32409459**
 Accident Class: PROPERTY DAMAGE Police Agency: Num of Veh: 2
 Type Of Accident: COLLISION WITH MOTOR VEHICLE Traffic Control: NO PASSING ZONE
 Manner of Collision: REAR END Weather: CLEAR
 Road Surface Condition: DRY Road Char.: CURVE AND GRADE Light Condition: DUSK
 Loc. of Ped/Bicycle: NOT APPLICABLE Action of Ped/Bicycle: NOT APPLICABLE

Accident Location Information System (ALIS)

Date: 11/17/10 12:22

Accident Verbal Description Report

Page: 123

5926 VDR US Rt 9W from I 84 Ex 10 E bound Ramps to Ulster County border**Data in this report covers the period Jun 30, 2005 - Jun 30, 2010****Complete Accident data from NYS DMV is only available thru 6/30/2010**

County: Orange Muni: Newburgh(T) Ref. Marker: 9W83023043 Street: US HWY 9W

***** CONTINUED

Veh :2 CAR/VAN/PICKUP Registered Weight: State of Registration: SC
 Num of Occupants: 2 Driver's Age: 62 Sex: F Citation Issued: N
 Direction of Travel: NORTH Public Property Damage: N School Bus Involved: N
 Pre-Accd Action: SLOWED OR STOPPING
 Apparent Factors: UNKNOWN, NOT APPLICABLE

Veh :1 CAR/VAN/PICKUP Registered Weight: 2690 State of Registration: NY
 Num of Occupants: 1 Driver's Age: 16 Sex: M Citation Issued: N
 Direction of Travel: NORTH Public Property Damage: N School Bus Involved: N
 Pre-Accd Action: GOING STRAIGHT AHEAD
 Apparent Factors: FOLLOWING TOO CLOSELY, UNKNOWN

County: Orange Muni: Newburgh(T) Ref. Marker: Street: BALMVILLE RD

AT INTERSECTION WITH ROUTE 9W

11/9/2007 Fri 17:11 PM Persons Killed: 0 Persons Injured: 0 Extent of Injuries: **Case: 2007-32385066**
 Accident Class: PROPERTY DAMAGE Police Agency: Num of Veh: 2
 Type Of Accident: COLLISION WITH MOTOR VEHICLE Traffic Control: STOP SIGN
 Manner of Collision: REAR END Weather: RAIN
 Road Surface Condition: WET Road Char.: CURVE AND LEVEL Light Condition: DARK-ROAD LIGHTED
 Loc. of Ped/Bicycle: NOT APPLICABLE Action of Ped/Bicycle: NOT APPLICABLE

Veh :1 CAR/VAN/PICKUP Registered Weight: 2342 State of Registration: NY
 Num of Occupants: 5 Driver's Age: 29 Sex: F Citation Issued: N
 Direction of Travel: NORTH Public Property Damage: N School Bus Involved: N
 Pre-Accd Action: MAKING LEFT TURN
 Apparent Factors: NOT APPLICABLE, NOT APPLICABLE

Veh :2 CAR/VAN/PICKUP Registered Weight: 3931 State of Registration: NY
 Num of Occupants: 1 Driver's Age: 59 Sex: F Citation Issued: Y
 Direction of Travel: NORTH Public Property Damage: N School Bus Involved: N
 Pre-Accd Action: MAKING LEFT TURN
 Apparent Factors: FOLLOWING TOO CLOSELY, DRIVER INATTENTION

County: Orange Muni: Newburgh(T) Ref. Marker: 32 83013002 Street: N PLANK RD

333 Meters East of RAMP

11/9/2007 Fri Persons Killed: 0 Persons Injured: 0 Extent of Injuries: **Case: 2007-32415204**
Accident Class: PROPERTY DAMAGE Police Agency: Num of Veh: 2
Type Of Accident: COLLISION WITH MOTOR VEHICLE Traffic Control: UNKNOWN
Manner of Collision: REAR END Weather: UNKNOWN
Road Surface Condition: UNKNOWN Road Char.: UNKNOWN Light Condition: UNKNOWN
Loc. of Ped/Bicycle: NOT APPLICABLE Action of Ped/Bicycle: NOT APPLICABLE

Veh :1 CAR/VAN/PICKUP Registered Weight: 3856 State of Registration: NY
Num of Occupants: 1 Driver's Age: 49 Sex: M Citation Issued: N
Direction of Travel: UNKNOWN Public Property Damage: N School Bus Involved: N
Pre-Accd Action: MAKING RIGHT TURN
Apparent Factors: UNKNOWN, UNKNOWN

Accident Location Information System (ALIS)

Date: 11/17/10 12:22

Accident Verbal Description Report

Page: 124

5926 VDR US Rt 9W from I 84 Ex 10 E bound Ramps to Ulster County border**Data in this report covers the period Jun 30, 2005 - Jun 30, 2010****Complete Accident data from NYS DMV is only available thru 6/30/2010**

County: Orange Muni: Newburgh(T) Ref. Marker: 32 83013002 Street: N PLANK RD

***** CONTINUED

Veh :2 OTHER Registered Weight: State of Registration:
 Num of Occupants: 0 Driver's Age: Sex: Citation Issued:
 Direction of Travel: UNKNOWN Public Property Damage: N School Bus Involved: N
 Pre-Accd Action: SLOWED OR STOPPING
 Apparent Factors: UNKNOWN, UNKNOWN

County: Orange Muni: Newburgh(T) Ref. Marker: 9W83023002 Street: US HWY 9W
 AT INTERSECTION WITH RAMP

11/30/2007 Fri 10:11 AM Persons Killed: 0 Persons Injured: 0 Extent of Injuries: **Case: 2007-32417886**
 Accident Class: PROPERTY DAMAGE Police Agency: Num of Veh: 2
 Type Of Accident: COLLISION WITH MOTOR VEHICLE Traffic Control: TRAFFIC SIGNAL
 Manner of Collision: REAR END Weather: CLEAR
 Road Surface Condition: DRY Road Char.: STRAIGHT/ GRADE Light Condition: DAYLIGHT
 Loc. of Ped/Bicycle: NOT APPLICABLE Action of Ped/Bicycle: NOT APPLICABLE

Veh :2 CAR/VAN/PICKUP Registered Weight: 2683 State of Registration: NY
 Num of Occupants: 1 Driver's Age: 20 Sex: M Citation Issued: N
 Direction of Travel: EAST Public Property Damage: N School Bus Involved: N
 Pre-Accd Action: STOPPED IN TRAFFIC
 Apparent Factors: NOT APPLICABLE, UNKNOWN

Veh :1 CAR/VAN/PICKUP Registered Weight: 3165 State of Registration: NY
 Num of Occupants: 1 Driver's Age: 26 Sex: M Citation Issued: N
 Direction of Travel: EAST Public Property Damage: N School Bus Involved: N
 Pre-Accd Action: MAKING RIGHT TURN ON RED
 Apparent Factors: DRIVER INATTENTION, UNKNOWN

County: Orange Muni: Newburgh(T) Ref. Marker: 32 83013002 Street: N PLANK RD
 322 Meters East of RAMP

11/19/2007 Mon 14:11 PM Persons Killed: 0 Persons Injured: 0 Extent of Injuries: **Case: 2007-32445640**
 Accident Class: PROPERTY DAMAGE Police Agency: Num of Veh: 2
 Type Of Accident: COLLISION WITH MOTOR VEHICLE Traffic Control: UNKNOWN
 Manner of Collision: REAR END Weather: UNKNOWN
 Road Surface Condition: UNKNOWN Road Char.: UNKNOWN Light Condition: UNKNOWN
 Loc. of Ped/Bicycle: NOT APPLICABLE Action of Ped/Bicycle: NOT APPLICABLE

Veh :2	CAR/VAN/PICKUP	Registered Weight: 3868	State of Registration: NY
	Num of Occupants: 1	Driver's Age: 24	Sex: M Citation Issued: N
	Direction of Travel: UNKNOWN	Public Property Damage: N	School Bus Involved: N
	Pre-Accd Action: UNKNOWN		
	Apparent Factors: UNKNOWN, UNKNOWN		
Veh :1	CAR/VAN/PICKUP	Registered Weight: 3276	State of Registration: NY
	Num of Occupants: 1	Driver's Age: 22	Sex: F Citation Issued: N
	Direction of Travel: UNKNOWN	Public Property Damage: N	School Bus Involved: N
	Pre-Accd Action: UNKNOWN		
	Apparent Factors: UNKNOWN, UNKNOWN		

Accident Location Information System (ALIS)

Date: 11/17/10 12:22

Accident Verbal Description Report

Page: 125

5926 VDR US Rt 9W from I 84 Ex 10 E bound Ramps to Ulster County border**Data in this report covers the period Jun 30, 2005 - Jun 30, 2010****Complete Accident data from NYS DMV is only available thru 6/30/2010**County: Orange Muni: Newburgh(T) Ref. Marker: 32 83013002 Street: ROUTE 9W
AT INTERSECTION WITH N PLANK RD

12/2/2007 Sun 07:11 AM Persons Killed: 0 Persons Injured: 0 Extent of Injuries: **Case: 2007-32425382**
 Accident Class: PROPERTY DAMAGE Police Agency: Num of Veh: 2
 Type Of Accident: COLLISION WITH MOTOR VEHICLE Traffic Control: TRAFFIC SIGNAL
 Manner of Collision: RIGHT ANGLE Weather: SNOW
 Road Surface Condition: SNOW/ICE Road Char.: STRAIGHT AND LEVEL Light Condition: DAYLIGHT
 Loc. of Ped/Bicycle: NOT APPLICABLE Action of Ped/Bicycle: NOT APPLICABLE

Veh :2 CAR/VAN/PICKUP Registered Weight: 3083 State of Registration: NY
 Num of Occupants: 1 Driver's Age: 52 Sex: M Citation Issued: N
 Direction of Travel: EAST Public Property Damage: N School Bus Involved: N
 Pre-Accd Action: SLOWED OR STOPPING
 Apparent Factors: PAVEMENT SLIPPERY, UNKNOWN

Veh :1 CAR/VAN/PICKUP Registered Weight: 3072 State of Registration: NY
 Num of Occupants: 1 Driver's Age: 58 Sex: M Citation Issued: N
 Direction of Travel: NORTH Public Property Damage: N School Bus Involved: N
 Pre-Accd Action: GOING STRAIGHT AHEAD
 Apparent Factors: UNKNOWN, UNKNOWN

County: Orange Muni: Newburgh(T) Ref. Marker: 9W83023034 Street: US HWY 9W
365 Meters South of OAK ST

12/22/2007 Sat 08:11 AM Persons Killed: 0 Persons Injured: 1 Extent of Injuries: B **Case: 2007-32467309**
 Accident Class: PROPERTY DAMAGE AND INJURY Police Agency: Num of Veh: 1
 Type Of Accident: COLLISION WITH TREE Traffic Control: NO PASSING ZONE
 Manner of Collision: OTHER Weather: CLOUDY
 Road Surface Condition: DRY Road Char.: STRAIGHT AND LEVEL Light Condition: DAYLIGHT
 Loc. of Ped/Bicycle: NOT APPLICABLE Action of Ped/Bicycle: NOT APPLICABLE

Veh :1 CAR/VAN/PICKUP Registered Weight: 6200 State of Registration: NY
 Num of Occupants: 1 Driver's Age: 71 Sex: M Citation Issued: N
 Direction of Travel: NORTH Public Property Damage: N School Bus Involved: N
 Pre-Accd Action: GOING STRAIGHT AHEAD
 Apparent Factors: UNKNOWN, LOST CONSCIOUSNESS

County: Orange Muni: Newburgh(T) Ref. Marker: 9W83023019 Street: ROUTE 9W

AT INTERSECTION WITH CARTER AVE

11/14/2007	Wed 18:11 PM	Persons Killed: 0	Persons Injured: 1	Extent of Injuries: C	Case: 2007-32386669
	Accident Class: PROPERTY DAMAGE AND INJURY			Police Agency:	Num of Veh: 3
	Type Of Accident: COLLISION WITH MOTOR VEHICLE				Traffic Control: NONE
	Manner of Collision: OTHER			Weather: CLEAR	
	Road Surface Condition: DRY	Road Char.: STRAIGHT AND LEVEL		Light Condition: DARK-ROAD LIGHTED	
	Loc. of Ped/Bicycle: NOT APPLICABLE			Action of Ped/Bicycle: NOT APPLICABLE	

Accident Location Information System (ALIS)

Date: 11/17/10 12:22

Accident Verbal Description Report

Page: 126

5926 VDR US Rt 9W from I 84 Ex 10 E bound Ramps to Ulster County border**Data in this report covers the period Jun 30, 2005 - Jun 30, 2010****Complete Accident data from NYS DMV is only available thru 6/30/2010**

County: Orange Muni: Newburgh(T) Ref. Marker: 9W83023019 Street: ROUTE 9W

***** CONTINUED

Veh :1 CAR/VAN/PICKUP Registered Weight: 3944 State of Registration: NY
 Num of Occupants: 1 Driver's Age: 41 Sex: F Citation Issued: N
 Direction of Travel: NORTH Public Property Damage: N School Bus Involved: N
 Pre-Accd Action: STOPPED IN TRAFFIC
 Apparent Factors: NOT APPLICABLE, NOT APPLICABLE

Veh :2 CAR/VAN/PICKUP Registered Weight: 4492 State of Registration: NY
 Num of Occupants: 2 Driver's Age: 23 Sex: M Citation Issued: N
 Direction of Travel: NORTH Public Property Damage: N School Bus Involved: N
 Pre-Accd Action: SLOWED OR STOPPING
 Apparent Factors: FOLLOWING TOO CLOSELY, NOT APPLICABLE

Veh :3 CAR/VAN/PICKUP Registered Weight: 3130 State of Registration: NY
 Num of Occupants: 3 Driver's Age: 43 Sex: F Citation Issued: N
 Direction of Travel: NORTH Public Property Damage: N School Bus Involved: N
 Pre-Accd Action: SLOWED OR STOPPING
 Apparent Factors: FOLLOWING TOO CLOSELY, NOT APPLICABLE

County: Orange Muni: Newburgh(T) Ref. Marker: 9W83023031 Street: US HWY 9W

53 Meters South of LATTINTOWN RD

12/26/2007 Wed 07:11 AM Persons Killed: 0 Persons Injured: 0 Extent of Injuries: **Case: 2007-32458009**
 Accident Class: PROPERTY DAMAGE Police Agency: Num of Veh: 2
 Type Of Accident: COLLISION WITH MOTOR VEHICLE Traffic Control: NO PASSING ZONE
 Manner of Collision: UNKNOWN Weather: CLOUDY
 Road Surface Condition: DRY Road Char.: STRAIGHT AND LEVEL Light Condition: DAYLIGHT
 Loc. of Ped/Bicycle: NOT APPLICABLE Action of Ped/Bicycle: NOT APPLICABLE

Veh :2 CAR/VAN/PICKUP Registered Weight: 3299 State of Registration: NY
 Num of Occupants: 1 Driver's Age: 62 Sex: M Citation Issued: N
 Direction of Travel: EAST Public Property Damage: N School Bus Involved: N
 Pre-Accd Action: MAKING RIGHT TURN
 Apparent Factors: UNKNOWN, TURNING IMPROPER

Veh :1	CAR/VAN/PICKUP	Registered Weight: 3223	State of Registration: NY
	Num of Occupants: 2	Driver's Age: 42	Sex: F Citation Issued: N
	Direction of Travel: NORTH	Public Property Damage: N	School Bus Involved: N
	Pre-Accd Action: OTHER		
	Apparent Factors: UNKNOWN, UNKNOWN		

County: Orange Muni: Newburgh(T) Ref. Marker: 9W83023016 Street: US HWY 9W
 132 Meters North of DOWLING ST

12/27/2007	Thu 01:11 AM	Persons Killed: 0	Persons Injured: 0	Extent of Injuries:	Case: 2007-32458133
	Accident Class: PROPERTY DAMAGE			Police Agency:	Num of Veh: 1
	Type Of Accident: COLLISION WITH DEER				Traffic Control: NONE
	Manner of Collision: OTHER				Weather: RAIN
	Road Surface Condition: WET	Road Char.: STRAIGHT AND LEVEL			Light Condition: DARK-ROAD LIGHTED
	Loc. of Ped/Bicycle: NOT APPLICABLE			Action of Ped/Bicycle: NOT APPLICABLE	

Accident Location Information System (ALIS)

Date: 11/17/10 12:22

Accident Verbal Description Report

Page: 127

5926 VDR US Rt 9W from I 84 Ex 10 E bound Ramps to Ulster County border**Data in this report covers the period Jun 30, 2005 - Jun 30, 2010****Complete Accident data from NYS DMV is only available thru 6/30/2010**

County: Orange Muni: Newburgh(T) Ref. Marker: 9W83023016 Street: US HWY 9W

***** CONTINUED

Veh :1 CAR/VAN/PICKUP Registered Weight: State of Registration: SC
 Num of Occupants: 2 Driver's Age: 25 Sex: F Citation Issued: N
 Direction of Travel: NORTH Public Property Damage: N School Bus Involved: N
 Pre-Accd Action: GOING STRAIGHT AHEAD
 Apparent Factors: ANIMAL'S ACTION, UNKNOWN

County: Orange Muni: Newburgh(T) Ref. Marker: 9W83023001 Street: US HWY 9W

AT INTERSECTION WITH N PLANK RD

11/17/2007 Sat 10:11 AM Persons Killed: 0 Persons Injured: 2 Extent of Injuries: CC **Case: 2007-32441917**
 Accident Class: INJURY Police Agency: Num of Veh: 2
 Type Of Accident: COLLISION WITH MOTOR VEHICLE Traffic Control: UNKNOWN
 Manner of Collision: UNKNOWN Weather: UNKNOWN
 Road Surface Condition: UNKNOWN Road Char.: UNKNOWN Light Condition: UNKNOWN
 Loc. of Ped/Bicycle: NOT APPLICABLE Action of Ped/Bicycle: NOT APPLICABLE

Veh :2 CAR/VAN/PICKUP Registered Weight: 4402 State of Registration: NY
 Num of Occupants: 1 Driver's Age: 52 Sex: M Citation Issued: N
 Direction of Travel: UNKNOWN Public Property Damage: N School Bus Involved: N
 Pre-Accd Action: UNKNOWN
 Apparent Factors: UNKNOWN, UNKNOWN

Veh :1 CAR/VAN/PICKUP Registered Weight: 4231 State of Registration: NY
 Num of Occupants: 2 Driver's Age: 49 Sex: F Citation Issued: N
 Direction of Travel: UNKNOWN Public Property Damage: N School Bus Involved: N
 Pre-Accd Action: UNKNOWN
 Apparent Factors: UNKNOWN, UNKNOWN

County: Orange Muni: Newburgh(T) Ref. Marker: 9W83023002 Street: US HWY 9W

13 Meters North of RAMP

12/21/2007 Fri 17:11 PM Persons Killed: 0 Persons Injured: 0 Extent of Injuries: **Case: 2007-32457871**
 Accident Class: PROPERTY DAMAGE Police Agency: Num of Veh: 2
 Type Of Accident: COLLISION WITH MOTOR VEHICLE Traffic Control: STOP SIGN
 Manner of Collision: REAR END Weather: CLEAR
 Road Surface Condition: DRY Road Char.: STRAIGHT AT HILLCREST Light Condition: DARK-ROAD LIGHTED
 Loc. of Ped/Bicycle: NOT APPLICABLE Action of Ped/Bicycle: NOT APPLICABLE

Veh :2	CAR/VAN/PICKUP	Registered Weight: 4777	State of Registration: NY
	Num of Occupants: 4	Driver's Age: 30	Sex: F Citation Issued: N
	Direction of Travel: NORTH-WEST	Public Property Damage: N	School Bus Involved: N
	Pre-Accd Action: GOING STRAIGHT AHEAD		
	Apparent Factors: DRIVER INATTENTION, UNKNOWN		
Veh :1	CAR/VAN/PICKUP	Registered Weight: 3118	State of Registration: NY
	Num of Occupants: 2	Driver's Age: 49	Sex: M Citation Issued: N
	Direction of Travel: NORTH-WEST	Public Property Damage: N	School Bus Involved: N
	Pre-Accd Action: STOPPED IN TRAFFIC		
	Apparent Factors: NOT APPLICABLE, UNKNOWN		

Accident Location Information System (ALIS)

Date: 11/17/10 12:22

Accident Verbal Description Report

Page: 128

5926 VDR US Rt 9W from I 84 Ex 10 E bound Ramps to Ulster County border**Data in this report covers the period Jun 30, 2005 - Jun 30, 2010****Complete Accident data from NYS DMV is only available thru 6/30/2010**

County: Orange Muni: Newburgh(T) Ref. Marker: 9W83023006 Street: US HWY 9W

36 Meters North of POWELTON FARMS RD

12/16/2007 Sun 05:11 AM Persons Killed: 0 Persons Injured: 0 Extent of Injuries: **Case: 2007-32451565**
 Accident Class: PROPERTY DAMAGE Police Agency: Num of Veh: 1
 Type Of Accident: COLLISION WITH GUIDE RAIL Traffic Control: NONE
 Manner of Collision: OTHER Weather: SLEET/HAIL/FREEZING RAIN
 Road Surface Condition: SNOW/ICE Road Char.: STRAIGHT AND LEVEL Light Condition: DARK-ROAD UNLIGHTED
 Loc. of Ped/Bicycle: NOT APPLICABLE Action of Ped/Bicycle: NOT APPLICABLE

Veh :1 CAR/VAN/PICKUP Registered Weight: State of Registration: NY
 Num of Occupants: 2 Driver's Age: 24 Sex: M Citation Issued: Y
 Direction of Travel: SOUTH Public Property Damage: Y School Bus Involved: N
 Pre-Accd Action: GOING STRAIGHT AHEAD
 Apparent Factors: UNSAFE SPEED, PAVEMENT SLIPPERY

County: Orange Muni: Newburgh(T) Ref. Marker: 9W83023019 Street: ROUTE 9W

30 Meters South of CARTER AVE

12/12/2007 Wed 08:11 AM Persons Killed: 0 Persons Injured: 0 Extent of Injuries: **Case: 2007-32451673**
 Accident Class: PROPERTY DAMAGE Police Agency: Num of Veh: 2
 Type Of Accident: COLLISION WITH MOTOR VEHICLE Traffic Control: UNKNOWN
 Manner of Collision: RIGHT ANGLE Weather: CLEAR
 Road Surface Condition: DRY Road Char.: STRAIGHT AND LEVEL Light Condition: DAYLIGHT
 Loc. of Ped/Bicycle: NOT APPLICABLE Action of Ped/Bicycle: NOT APPLICABLE

Veh :2 CAR/VAN/PICKUP Registered Weight: 9400 State of Registration: NY
 Num of Occupants: 1 Driver's Age: 46 Sex: M Citation Issued: N
 Direction of Travel: NORTH Public Property Damage: N School Bus Involved: N
 Pre-Accd Action: GOING STRAIGHT AHEAD
 Apparent Factors: DRIVER INATTENTION, UNKNOWN

Veh :1 CAR/VAN/PICKUP Registered Weight: 3985 State of Registration: NY
 Num of Occupants: 1 Driver's Age: 50 Sex: M Citation Issued: N
 Direction of Travel: WEST Public Property Damage: N School Bus Involved: N
 Pre-Accd Action: SLOWED OR STOPPING
 Apparent Factors: NOT APPLICABLE, UNKNOWN

County: Orange Muni: Newburgh(T) Ref. Marker: 9W83023002 Street: US HWY 9W

13 Meters North of RAMP

12/7/2007	Fri 15:11 PM	Persons Killed: 0	Persons Injured: 2	Extent of Injuries: CC	Case: 2007-32444981
	Accident Class: INJURY			Police Agency:	Num of Veh: 2
	Type Of Accident: COLLISION WITH MOTOR VEHICLE				Traffic Control: TRAFFIC SIGNAL
	Manner of Collision: REAR END				Weather: SNOW
	Road Surface Condition: SNOW/ICE		Road Char.: STRAIGHT/ GRADE		Light Condition: DAYLIGHT
	Loc. of Ped/Bicycle: NOT APPLICABLE			Action of Ped/Bicycle: NOT APPLICABLE	

Accident Location Information System (ALIS)

Date: 11/17/10 12:22

Accident Verbal Description Report

Page: 129

5926 VDR US Rt 9W from I 84 Ex 10 E bound Ramps to Ulster County border**Data in this report covers the period Jun 30, 2005 - Jun 30, 2010****Complete Accident data from NYS DMV is only available thru 6/30/2010**

County: Orange Muni: Newburgh(T) Ref. Marker: 9W83023002 Street: US HWY 9W

***** CONTINUED

Veh :1 CAR/VAN/PICKUP Registered Weight: 4843 State of Registration: NY
 Num of Occupants: 3 Driver's Age: 74 Sex: M Citation Issued: N
 Direction of Travel: EAST Public Property Damage: N School Bus Involved: N
 Pre-Accd Action: STOPPED IN TRAFFIC
 Apparent Factors: UNKNOWN, UNKNOWN

Veh :2 CAR/VAN/PICKUP Registered Weight: 3946 State of Registration: NY
 Num of Occupants: 1 Driver's Age: 23 Sex: F Citation Issued: N
 Direction of Travel: EAST Public Property Damage: N School Bus Involved: N
 Pre-Accd Action: SLOWED OR STOPPING
 Apparent Factors: PAVEMENT SLIPPERY, UNKNOWN

County: Orange Muni: Newburgh(T) Ref. Marker: 9W83023014 Street: US HWY 9W
46 Meters North of BALMVILLE RD

11/20/2007 Tue 17:11 PM Persons Killed: 0 Persons Injured: 4 Extent of Injuries: BBBC **Case: 2007-32430013**
 Accident Class: PROPERTY DAMAGE AND INJURY Police Agency: Num of Veh: 3
 Type Of Accident: COLLISION WITH MOTOR VEHICLE Traffic Control: NONE
 Manner of Collision: OTHER Weather: CLOUDY
 Road Surface Condition: WET Road Char.: STRAIGHT/ GRADE Light Condition: DUSK
 Loc. of Ped/Bicycle: NOT APPLICABLE Action of Ped/Bicycle: NOT APPLICABLE

Veh :3 CAR/VAN/PICKUP Registered Weight: 3126 State of Registration: NY
 Num of Occupants: 1 Driver's Age: 57 Sex: F Citation Issued: N
 Direction of Travel: SOUTH Public Property Damage: N School Bus Involved: N
 Pre-Accd Action: SLOWED OR STOPPING
 Apparent Factors: UNKNOWN, NOT APPLICABLE

Veh :2 CAR/VAN/PICKUP Registered Weight: State of Registration: OH
 Num of Occupants: 3 Driver's Age: 24 Sex: M Citation Issued: N
 Direction of Travel: SOUTH Public Property Damage: N School Bus Involved: N
 Pre-Accd Action: GOING STRAIGHT AHEAD
 Apparent Factors: UNKNOWN, NOT APPLICABLE

Veh :1 CAR/VAN/PICKUP Registered Weight: 3099 State of Registration: NY
 Num of Occupants: 1 Driver's Age: 58 Sex: M Citation Issued: N
 Direction of Travel: SOUTH Public Property Damage: N School Bus Involved: N
 Pre-Accd Action: SLOWED OR STOPPING
 Apparent Factors: DRIVER INATTENTION, FOLLOWING TOO CLOSELY

County: Orange Muni: Newburgh(T) Ref. Marker: Street: CONWAY RD
 AT INTERSECTION WITH ROUTE 9W

2/1/2008 Fri 10:11 AM Persons Killed: 0 Persons Injured: 1 Extent of Injuries: C **Case: 2008-32549606**
 Accident Class: PROPERTY DAMAGE AND INJURY Police Agency: Num of Veh: 1
 Type Of Accident: COLL. W/EARTH ELE./ROCK CUT/DITCH Traffic Control: NO PASSING ZONE
 Manner of Collision: OTHER Weather: SLEET/HAIL/FREEZING RAIN
 Road Surface Condition: SNOW/ICE Road Char.: CURVE AND GRADE Light Condition: DAYLIGHT
 Loc. of Ped/Bicycle: NOT APPLICABLE Action of Ped/Bicycle: NOT APPLICABLE

Accident Location Information System (ALIS)

Date: 11/17/10 12:22

Accident Verbal Description Report

Page: 130

5926 VDR US Rt 9W from I 84 Ex 10 E bound Ramps to Ulster County border**Data in this report covers the period Jun 30, 2005 - Jun 30, 2010****Complete Accident data from NYS DMV is only available thru 6/30/2010**

County: Orange Muni: Newburgh(T) Ref. Marker: Street: CONWAY RD

***** CONTINUED

Veh :1 TRUCK Registered Weight: 33000 State of Registration: NY
 Num of Occupants: 1 Driver's Age: 38 Sex: M Citation Issued: N
 Direction of Travel: EAST Public Property Damage: N School Bus Involved: N
 Pre-Accd Action: GOING STRAIGHT AHEAD
 Apparent Factors: NOT APPLICABLE, PAVEMENT SLIPPERY

County: Orange Muni: Newburgh(T) Ref. Marker: 9W83023024 Street: US HWY 9W

237 Meters North of LESLIE RD

11/5/2007 Mon 09:11 AM Persons Killed: 0 Persons Injured: 1 Extent of Injuries: C **Case: 2007-32481236**
 Accident Class: INJURY Police Agency: Num of Veh: 2
 Type Of Accident: COLLISION WITH MOTOR VEHICLE Traffic Control: UNKNOWN
 Manner of Collision: UNKNOWN Weather: UNKNOWN
 Road Surface Condition: UNKNOWN Road Char.: UNKNOWN Light Condition: UNKNOWN
 Loc. of Ped/Bicycle: NOT APPLICABLE Action of Ped/Bicycle: NOT APPLICABLE

Veh :1 CAR/VAN/PICKUP Registered Weight: 8650 State of Registration: NY
 Num of Occupants: 1 Driver's Age: 54 Sex: M Citation Issued: N
 Direction of Travel: UNKNOWN Public Property Damage: N School Bus Involved: N
 Pre-Accd Action: UNKNOWN
 Apparent Factors: UNKNOWN, UNKNOWN

Veh :2 CAR/VAN/PICKUP Registered Weight: 3715 State of Registration: NY
 Num of Occupants: 1 Driver's Age: 31 Sex: F Citation Issued: N
 Direction of Travel: UNKNOWN Public Property Damage: N School Bus Involved: N
 Pre-Accd Action: UNKNOWN
 Apparent Factors: UNKNOWN, UNKNOWN

County: Orange Muni: Newburgh(T) Ref. Marker: 9W83023001 Street: US HWY 9W

75 Meters South of N PLANK RD

1/26/2008 Sat 08:11 AM Persons Killed: 0 Persons Injured: 0 Extent of Injuries: **Case: 2008-32493695**
 Accident Class: PROPERTY DAMAGE Police Agency: Num of Veh: 2
 Type Of Accident: COLLISION WITH MOTOR VEHICLE Traffic Control: TRAFFIC SIGNAL
 Manner of Collision: RIGHT ANGLE Weather: CLEAR
 Road Surface Condition: DRY Road Char.: STRAIGHT AND LEVEL Light Condition: DAYLIGHT
 Loc. of Ped/Bicycle: NOT APPLICABLE Action of Ped/Bicycle: NOT APPLICABLE

Veh :1	CAR/VAN/PICKUP	Registered Weight: 2448	State of Registration: NY
	Num of Occupants: 1	Driver's Age: 21	Sex: F Citation Issued: N
	Direction of Travel: SOUTH	Public Property Damage: N	School Bus Involved: N
	Pre-Accd Action: GOING STRAIGHT AHEAD		
	Apparent Factors: TRAFFIC CONTROL DEVICES DISREGARDED, FAILURE TO YIELD RIGHT OF WAY		
Veh :2	CAR/VAN/PICKUP	Registered Weight: 3700	State of Registration: NY
	Num of Occupants: 1	Driver's Age: 49	Sex: F Citation Issued: N
	Direction of Travel: EAST	Public Property Damage: N	School Bus Involved: N
	Pre-Accd Action: MAKING LEFT TURN		
	Apparent Factors: NOT APPLICABLE, UNKNOWN		

Accident Location Information System (ALIS)

Date: 11/17/10 12:22

Accident Verbal Description Report

Page: 131

5926 VDR US Rt 9W from I 84 Ex 10 E bound Ramps to Ulster County border**Data in this report covers the period Jun 30, 2005 - Jun 30, 2010****Complete Accident data from NYS DMV is only available thru 6/30/2010**County: Orange Muni: Newburgh(T) Ref. Marker: 9W83023014 Street: US HWY 9W
AT INTERSECTION WITH BALMVILLE RD

1/3/2008 Thu 10:11 AM Persons Killed: 0 Persons Injured: 0 Extent of Injuries: **Case: 2008-32470495**
 Accident Class: PROPERTY DAMAGE Police Agency: Num of Veh: 1
 Type Of Accident: COLLISION WITH DEER Traffic Control: NO PASSING ZONE
 Manner of Collision: OTHER Weather: CLEAR
 Road Surface Condition: DRY Road Char.: STRAIGHT AND LEVEL Light Condition: DAYLIGHT
 Loc. of Ped/Bicycle: NOT APPLICABLE Action of Ped/Bicycle: NOT APPLICABLE

Veh :1 CAR/VAN/PICKUP Registered Weight: 3276 State of Registration: NY
 Num of Occupants: 1 Driver's Age: 34 Sex: M Citation Issued: N
 Direction of Travel: SOUTH Public Property Damage: N School Bus Involved: N
 Pre-Accd Action: GOING STRAIGHT AHEAD
 Apparent Factors: ANIMAL'S ACTION, UNKNOWN

County: Orange Muni: Newburgh(T) Ref. Marker: 84I83011007 Street: [Route] 84
68 Meters East of RAMP

1/5/2008 Sat 08:11 AM Persons Killed: 0 Persons Injured: 0 Extent of Injuries: **Case: 2008-32470988**
 Accident Class: PROPERTY DAMAGE Police Agency: Num of Veh: 2
 Type Of Accident: COLLISION WITH MOTOR VEHICLE Traffic Control: TRAFFIC SIGNAL
 Manner of Collision: REAR END Weather: CLEAR
 Road Surface Condition: DRY Road Char.: STRAIGHT/ GRADE Light Condition: DAYLIGHT
 Loc. of Ped/Bicycle: NOT APPLICABLE Action of Ped/Bicycle: NOT APPLICABLE

Veh :1 CAR/VAN/PICKUP Registered Weight: 6500 State of Registration: NY
 Num of Occupants: 1 Driver's Age: 36 Sex: M Citation Issued: N
 Direction of Travel: SOUTH-EAST Public Property Damage: N School Bus Involved: N
 Pre-Accd Action: MAKING RIGHT TURN ON RED
 Apparent Factors: NOT APPLICABLE, UNKNOWN

Veh :2 CAR/VAN/PICKUP Registered Weight: 4352 State of Registration: NY
 Num of Occupants: 1 Driver's Age: 47 Sex: M Citation Issued: N
 Direction of Travel: SOUTH-EAST Public Property Damage: N School Bus Involved: N
 Pre-Accd Action: MAKING RIGHT TURN ON RED
 Apparent Factors: DRIVER INATTENTION, UNKNOWN

County: Orange Muni: Newburgh(T) Ref. Marker: 32 83013002 Street: [Route] 9W

1099 Meters North of RIDGE ST

1/3/2008

Thu 04:11 AM

Persons Killed: 0

Persons Injured: 1

Extent of Injuries: C

Case: 2008-32471010

Accident Class: PROPERTY DAMAGE AND INJURY

Police Agency:

Num of Veh: 2

Type Of Accident: COLLISION WITH MOTOR VEHICLE

Traffic Control: TRAFFIC SIGNAL

Manner of Collision: RIGHT ANGLE

Weather: CLEAR

Road Surface Condition: DRY

Road Char.: STRAIGHT AND LEVEL

Light Condition: DARK-ROAD LIGHTED

Loc. of Ped/Bicycle: NOT APPLICABLE

Action of Ped/Bicycle: NOT APPLICABLE

Accident Location Information System (ALIS)

Date: 11/17/10 12:22

Accident Verbal Description Report

Page: 132

5926 VDR US Rt 9W from I 84 Ex 10 E bound Ramps to Ulster County border**Data in this report covers the period Jun 30, 2005 - Jun 30, 2010****Complete Accident data from NYS DMV is only available thru 6/30/2010**

County: Orange Muni: Newburgh(T) Ref. Marker: 32 83013002 Street: [Route] 9W

***** CONTINUED

Veh :2 CAR/VAN/PICKUP Registered Weight: 3166 State of Registration: NY
 Num of Occupants: 1 Driver's Age: 30 Sex: M Citation Issued: N
 Direction of Travel: SOUTH Public Property Damage: N School Bus Involved: N
 Pre-Accd Action: GOING STRAIGHT AHEAD
 Apparent Factors: NOT APPLICABLE, NOT APPLICABLE

Veh :1 CAR/VAN/PICKUP Registered Weight: State of Registration: NY
 Num of Occupants: 2 Driver's Age: 50 Sex: M Citation Issued: N
 Direction of Travel: EAST Public Property Damage: N School Bus Involved: N
 Pre-Accd Action: MAKING RIGHT TURN ON RED
 Apparent Factors: FAILURE TO YIELD RIGHT OF WAY, NOT APPLICABLE

County: Orange Muni: Newburgh(T) Ref. Marker: 32 83013002 Street: US HWY 9W

AT INTERSECTION WITH N PLANK RD

12/14/2007 Fri 15:11 PM Persons Killed: 0 Persons Injured: 0 Extent of Injuries: **Case: 2007-32449372**
 Accident Class: PROPERTY DAMAGE Police Agency: Num of Veh: 2
 Type Of Accident: COLLISION WITH MOTOR VEHICLE Traffic Control: NO PASSING ZONE
 Manner of Collision: LEFT TURN (WITH OTHER CAR) Weather: CLEAR
 Road Surface Condition: DRY Road Char.: STRAIGHT AND LEVEL Light Condition: DUSK
 Loc. of Ped/Bicycle: NOT APPLICABLE Action of Ped/Bicycle: NOT APPLICABLE

Veh :2 TRUCK Registered Weight: 15000 State of Registration: NY
 Num of Occupants: 1 Driver's Age: 30 Sex: M Citation Issued: N
 Direction of Travel: WEST Public Property Damage: N School Bus Involved: N
 Pre-Accd Action: MAKING LEFT TURN
 Apparent Factors: FAILURE TO YIELD RIGHT OF WAY, UNKNOWN

Veh :1 CAR/VAN/PICKUP Registered Weight: 3756 State of Registration: NY
 Num of Occupants: 2 Driver's Age: 80 Sex: M Citation Issued: N
 Direction of Travel: SOUTH Public Property Damage: N School Bus Involved: N
 Pre-Accd Action: GOING STRAIGHT AHEAD
 Apparent Factors: NOT APPLICABLE, UNKNOWN

County: Orange Muni: Newburgh(T) Ref. Marker: 9W83023014 Street: US HWY 9W

23 Meters North of BALMVILLE RD

4/10/2008 Thu 06:11 AM Persons Killed: 0 Persons Injured: 2 Extent of Injuries: AC **Case: 2008-32583203**
 Accident Class: PROPERTY DAMAGE AND INJURY Police Agency: Num of Veh: 2
 Type Of Accident: COLLISION WITH MOTOR VEHICLE Traffic Control: NONE
 Manner of Collision: SIDESWIPE Weather: UNKNOWN
 Road Surface Condition: DRY Road Char.: STRAIGHT AND LEVEL Light Condition: DAYLIGHT
 Loc. of Ped/Bicycle: NOT APPLICABLE Action of Ped/Bicycle: NOT APPLICABLE

Veh :2 CAR/VAN/PICKUP Registered Weight: 11000 State of Registration: NY
 Num of Occupants: 1 Driver's Age: 55 Sex: M Citation Issued: N
 Direction of Travel: SOUTH Public Property Damage: N School Bus Involved: N
 Pre-Accd Action: GOING STRAIGHT AHEAD
 Apparent Factors: UNKNOWN, NOT APPLICABLE

Accident Location Information System (ALIS)

Date: 11/17/10 12:22

Accident Verbal Description Report

Page: 133

5926 VDR US Rt 9W from I 84 Ex 10 E bound Ramps to Ulster County border**Data in this report covers the period Jun 30, 2005 - Jun 30, 2010****Complete Accident data from NYS DMV is only available thru 6/30/2010**

County: Orange Muni: Newburgh(T) Ref. Marker: 9W83023014 Street: US HWY 9W

***** CONTINUED

Veh :1 CAR/VAN/PICKUP Registered Weight: 3540 State of Registration: NY
 Num of Occupants: 2 Driver's Age: 31 Sex: M Citation Issued: Y
 Direction of Travel: NORTH Public Property Damage: N School Bus Involved: N
 Pre-Accd Action: GOING STRAIGHT AHEAD
 Apparent Factors: LOST CONSCIOUSNESS, UNKNOWN

County: Orange Muni: Newburgh(T) Ref. Marker: 9W83023012 Street: ROUTE 9W
 AT INTERSECTION WITH FOSTERTOWN RD

2/12/2008 Tue 20:11 PM Persons Killed: 0 Persons Injured: 2 Extent of Injuries: CC **Case: 2008-32582882**
 Accident Class: PROPERTY DAMAGE AND INJURY Police Agency: Num of Veh: 2
 Type Of Accident: COLLISION WITH MOTOR VEHICLE Traffic Control: TRAFFIC SIGNAL
 Manner of Collision: RIGHT ANGLE Weather: SNOW
 Road Surface Condition: SNOW/ICE Road Char.: STRAIGHT/ GRADE Light Condition: DARK-ROAD LIGHTED
 Loc. of Ped/Bicycle: NOT APPLICABLE Action of Ped/Bicycle: NOT APPLICABLE

Veh :2 TRUCK Registered Weight: 10098 State of Registration: NY
 Num of Occupants: 2 Driver's Age: 34 Sex: F Citation Issued: N
 Direction of Travel: EAST Public Property Damage: N School Bus Involved: N
 Pre-Accd Action: GOING STRAIGHT AHEAD
 Apparent Factors: PAVEMENT SLIPPERY, UNKNOWN

Veh :1 TRUCK Registered Weight: 107000 State of Registration: NY
 Num of Occupants: 1 Driver's Age: 48 Sex: M Citation Issued: N
 Direction of Travel: NORTH Public Property Damage: N School Bus Involved: N
 Pre-Accd Action: GOING STRAIGHT AHEAD
 Apparent Factors: NOT APPLICABLE, UNKNOWN

County: Orange Muni: Newburgh(T) Ref. Marker: 9W83023043 Street: US HWY 9W
 15 Meters South of MAGYAR DR

4/18/2008 Fri 08:11 AM Persons Killed: 0 Persons Injured: 1 Extent of Injuries: C **Case: 2008-32583202**
 Accident Class: PROPERTY DAMAGE AND INJURY Police Agency: Num of Veh: 2
 Type Of Accident: COLLISION WITH MOTOR VEHICLE Traffic Control: NO PASSING ZONE
 Manner of Collision: RIGHT ANGLE Weather: CLEAR
 Road Surface Condition: DRY Road Char.: STRAIGHT AND LEVEL Light Condition: DAYLIGHT
 Loc. of Ped/Bicycle: NOT APPLICABLE Action of Ped/Bicycle: NOT APPLICABLE

Veh :1	TRUCK	Registered Weight: 120000	State of Registration: NY	
	Num of Occupants: 1	Driver's Age: 35	Sex: M	Citation Issued: N
	Direction of Travel: NORTH	Public Property Damage: N		School Bus Involved: N
	Pre-Accd Action: GOING STRAIGHT AHEAD			
	Apparent Factors: DRIVER INATTENTION, FATIGUED/DROWSY			
Veh :2	CAR/VAN/PICKUP	Registered Weight: 2910	State of Registration: NY	
	Num of Occupants: 1	Driver's Age: 21	Sex: M	Citation Issued: N
	Direction of Travel: WEST	Public Property Damage: N		School Bus Involved: N
	Pre-Accd Action: MAKING LEFT TURN			
	Apparent Factors: NOT APPLICABLE, FAILURE TO YIELD RIGHT OF WAY			

Accident Location Information System (ALIS)

Date: 11/17/10 12:22

Accident Verbal Description Report

Page: 134

5926 VDR US Rt 9W from I 84 Ex 10 E bound Ramps to Ulster County border**Data in this report covers the period Jun 30, 2005 - Jun 30, 2010****Complete Accident data from NYS DMV is only available thru 6/30/2010**County: Orange Muni: Newburgh(T) Ref. Marker: 9W83023012 Street: [Route] 9W
1099 Meters North of RIDGE ST

1/28/2008 Mon 14:11 PM Persons Killed: 0 Persons Injured: 0 Extent of Injuries: **Case: 2008-32487103**
 Accident Class: PROPERTY DAMAGE Police Agency: Num of Veh: 2
 Type Of Accident: COLLISION WITH MOTOR VEHICLE Traffic Control: TRAFFIC SIGNAL Weather: CLEAR
 Manner of Collision: RIGHT TURN (AGAINST OTHER CAR) Light Condition: DAYLIGHT
 Road Surface Condition: DRY Road Char.: STRAIGHT AND LEVEL Action of Ped/Bicycle: NOT APPLICABLE
 Loc. of Ped/Bicycle: NOT APPLICABLE

Veh :1 CAR/VAN/PICKUP Registered Weight: 2740 State of Registration: NY
 Num of Occupants: 1 Driver's Age: 46 Sex: M Citation Issued: N
 Direction of Travel: SOUTH-EAST Public Property Damage: N School Bus Involved: N
 Pre-Accd Action: MAKING RIGHT TURN ON RED
 Apparent Factors: UNKNOWN, UNKNOWN

Veh :2 CAR/VAN/PICKUP Registered Weight: State of Registration: NY
 Num of Occupants: 1 Driver's Age: 17 Sex: M Citation Issued: N
 Direction of Travel: SOUTH Public Property Damage: N School Bus Involved: N
 Pre-Accd Action: GOING STRAIGHT AHEAD
 Apparent Factors: UNKNOWN, UNKNOWN

County: Orange Muni: Newburgh(T) Ref. Marker: 9W83023012 Street: [Route] 9W
1099 Meters North of RIDGE ST

1/13/2008 Sun 10:11 AM Persons Killed: 0 Persons Injured: 1 Extent of Injuries: C **Case: 2008-32485996**
 Accident Class: INJURY Police Agency: Num of Veh: 2
 Type Of Accident: COLLISION WITH MOTOR VEHICLE Traffic Control: TRAFFIC SIGNAL Weather: CLEAR
 Manner of Collision: REAR END Light Condition: DAYLIGHT
 Road Surface Condition: DRY Road Char.: STRAIGHT AND LEVEL Action of Ped/Bicycle: NOT APPLICABLE
 Loc. of Ped/Bicycle: NOT APPLICABLE

Veh :1 CAR/VAN/PICKUP Registered Weight: 2623 State of Registration: NY
 Num of Occupants: 1 Driver's Age: 69 Sex: F Citation Issued: N
 Direction of Travel: NORTH Public Property Damage: N School Bus Involved: N
 Pre-Accd Action: STOPPED IN TRAFFIC
 Apparent Factors: UNKNOWN, UNKNOWN

Veh :2 OTHER Registered Weight: State of Registration:

Num of Occupants: 0

Driver's Age:

Sex:

Citation Issued:

Direction of Travel: NORTH

Public Property Damage: N

School Bus Involved: N

Pre-Accd Action: SLOWED OR STOPPING

Apparent Factors: FOLLOWING TOO CLOSELY, UNKNOWN

County: Orange Muni: Newburgh(T) Ref. Marker: 84I83011007 Street: [Route] 84
68 Meters East of RAMP

1/12/2008

Sat 19:11 PM

Persons Killed: 0

Persons Injured: 1

Extent of Injuries: C

Case: 2008-32485999

Accident Class: PROPERTY DAMAGE AND INJURY

Police Agency:

Num of Veh: 2

Type Of Accident: COLLISION WITH MOTOR VEHICLE

Traffic Control: YIELD SIGN

Manner of Collision: REAR END

Weather: CLOUDY

Road Surface Condition: DRY

Road Char.: CURVE AND GRADE

Light Condition: DARK-ROAD UNLIGHTED

Loc. of Ped/Bicycle: NOT APPLICABLE

Action of Ped/Bicycle: NOT APPLICABLE

Accident Location Information System (ALIS)

Date: 11/17/10 12:22

Accident Verbal Description Report

Page: 135

5926 VDR US Rt 9W from I 84 Ex 10 E bound Ramps to Ulster County border**Data in this report covers the period Jun 30, 2005 - Jun 30, 2010****Complete Accident data from NYS DMV is only available thru 6/30/2010**

County: Orange Muni: Newburgh(T) Ref. Marker: 84I83011007 Street: [Route] 84

***** CONTINUED

Veh :1 CAR/VAN/PICKUP Registered Weight: 2701 State of Registration: NY
 Num of Occupants: 1 Driver's Age: 53 Sex: F Citation Issued: N
 Direction of Travel: NORTH-WEST Public Property Damage: N School Bus Involved: N
 Pre-Accd Action: SLOWED OR STOPPING
 Apparent Factors: NOT APPLICABLE, UNKNOWN

Veh :2 CAR/VAN/PICKUP Registered Weight: 3937 State of Registration: NY
 Num of Occupants: 1 Driver's Age: 64 Sex: M Citation Issued: N
 Direction of Travel: NORTH-WEST Public Property Damage: N School Bus Involved: N
 Pre-Accd Action: SLOWED OR STOPPING
 Apparent Factors: DRIVER INATTENTION, UNKNOWN

County: Orange Muni: Newburgh(T) Ref. Marker: 9W83023020 Street: [Route] 9W
 1099 Meters North of RIDGE ST

1/16/2008 Wed 13:11 PM Persons Killed: 0 Persons Injured: 0 Extent of Injuries: **Case: 2008-32497986**
 Accident Class: PROPERTY DAMAGE Police Agency: Num of Veh: 2
 Type Of Accident: COLLISION WITH MOTOR VEHICLE Traffic Control: NONE
 Manner of Collision: REAR END Weather: CLEAR
 Road Surface Condition: DRY Road Char.: STRAIGHT AND LEVEL Light Condition: DAYLIGHT
 Loc. of Ped/Bicycle: NOT APPLICABLE Action of Ped/Bicycle: NOT APPLICABLE

Veh :2 TRUCK Registered Weight: State of Registration: OK
 Num of Occupants: 1 Driver's Age: 65 Sex: M Citation Issued: N
 Direction of Travel: SOUTH Public Property Damage: N School Bus Involved: N
 Pre-Accd Action: GOING STRAIGHT AHEAD
 Apparent Factors: UNKNOWN, UNKNOWN

Veh :1 TRUCK Registered Weight: State of Registration: OK
 Num of Occupants: 1 Driver's Age: 51 Sex: M Citation Issued: N
 Direction of Travel: SOUTH Public Property Damage: N School Bus Involved: N
 Pre-Accd Action: GOING STRAIGHT AHEAD
 Apparent Factors: DRIVER INATTENTION, UNKNOWN

County: Orange Muni: Newburgh(T) Ref. Marker: 9W83023022 Street: [Route] 9W

1099 Meters North of RIDGE ST

1/22/2008

Tue 09:11 AM

Persons Killed: 0

Persons Injured: 1

Extent of Injuries: B

Case: 2008-32501930

Accident Class: PROPERTY DAMAGE AND INJURY

Police Agency:

Num of Veh: 3

Type Of Accident: COLLISION WITH MOTOR VEHICLE

Traffic Control: NONE

Manner of Collision: OTHER

Weather: CLEAR

Road Surface Condition: DRY

Road Char.: STRAIGHT AND LEVEL

Light Condition: DAYLIGHT

Loc. of Ped/Bicycle: NOT APPLICABLE

Action of Ped/Bicycle: NOT APPLICABLE

Veh :1

CAR/VAN/PICKUP

Registered Weight: 2694

State of Registration: NY

Num of Occupants: 1

Driver's Age: 20

Sex: F

Citation Issued: N

Direction of Travel: NORTH

Public Property Damage: N

School Bus Involved: N

Pre-Accd Action: GOING STRAIGHT AHEAD

Apparent Factors: UNKNOWN, UNKNOWN

Accident Location Information System (ALIS)

Date: 11/17/10 12:22

Accident Verbal Description Report

Page: 136

5926 VDR US Rt 9W from I 84 Ex 10 E bound Ramps to Ulster County border**Data in this report covers the period Jun 30, 2005 - Jun 30, 2010****Complete Accident data from NYS DMV is only available thru 6/30/2010**

County: Orange Muni: Newburgh(T) Ref. Marker: 9W83023022 Street: [Route] 9W

***** CONTINUED

Veh :3 CAR/VAN/PICKUP Registered Weight: State of Registration: NJ
 Num of Occupants: 1 Driver's Age: 25 Sex: M Citation Issued: N
 Direction of Travel: NORTH Public Property Damage: N School Bus Involved: N
 Pre-Accd Action: GOING STRAIGHT AHEAD
 Apparent Factors: FOLLOWING TOO CLOSELY, DRIVER INATTENTION

Veh :2 CAR/VAN/PICKUP Registered Weight: State of Registration: NJ
 Num of Occupants: 1 Driver's Age: 29 Sex: M Citation Issued: N
 Direction of Travel: NORTH Public Property Damage: N School Bus Involved: N
 Pre-Accd Action: GOING STRAIGHT AHEAD
 Apparent Factors: UNKNOWN, UNKNOWN

County: Orange Muni: Newburgh(T) Ref. Marker: 9W83023013 Street: [Route] 9W
 1099 Meters North of RIDGE ST

1/16/2008 Wed 18:11 PM Persons Killed: 0 Persons Injured: 1 Extent of Injuries: C **Case: 2008-32541273**
 Accident Class: INJURY Police Agency: Num of Veh: 2
 Type Of Accident: COLLISION WITH MOTOR VEHICLE Traffic Control: UNKNOWN
 Manner of Collision: UNKNOWN Weather: UNKNOWN
 Road Surface Condition: UNKNOWN Road Char.: UNKNOWN Light Condition: UNKNOWN
 Loc. of Ped/Bicycle: NOT APPLICABLE Action of Ped/Bicycle: NOT APPLICABLE

Veh :2 CAR/VAN/PICKUP Registered Weight: State of Registration: NY
 Num of Occupants: 1 Driver's Age: 52 Sex: M Citation Issued: N
 Direction of Travel: UNKNOWN Public Property Damage: N School Bus Involved: N
 Pre-Accd Action: UNKNOWN
 Apparent Factors: UNKNOWN, UNKNOWN

Veh :1 CAR/VAN/PICKUP Registered Weight: 3359 State of Registration: NY
 Num of Occupants: 1 Driver's Age: 35 Sex: F Citation Issued: N
 Direction of Travel: UNKNOWN Public Property Damage: N School Bus Involved: N
 Pre-Accd Action: UNKNOWN
 Apparent Factors: UNKNOWN, UNKNOWN

County: Orange Muni: Newburgh(T) Ref. Marker: 32 83013002 Street: [Route] 9W

1099 Meters North of RIDGE ST

2/17/2008 Sun 17:11 PM Persons Killed: 0 Persons Injured: 0 Extent of Injuries: **Case: 2008-32519986**
Accident Class: PROPERTY DAMAGE Police Agency: Num of Veh: 2
Type Of Accident: COLLISION WITH MOTOR VEHICLE Traffic Control: TRAFFIC SIGNAL
Manner of Collision: OVERTAKING Weather: CLOUDY
Road Surface Condition: WET Road Char.: STRAIGHT AND LEVEL Light Condition: DARK-ROAD LIGHTED
Loc. of Ped/Bicycle: NOT APPLICABLE Action of Ped/Bicycle: NOT APPLICABLE

Veh :1 CAR/VAN/PICKUP Registered Weight: 4076 State of Registration: NY
Num of Occupants: 3 Driver's Age: 33 Sex: M Citation Issued: N
Direction of Travel: NORTH Public Property Damage: N School Bus Involved: N
Pre-Accd Action: GOING STRAIGHT AHEAD
Apparent Factors: UNKNOWN, UNKNOWN

Accident Location Information System (ALIS)

Date: 11/17/10 12:22

Accident Verbal Description Report

Page: 137

5926 VDR US Rt 9W from I 84 Ex 10 E bound Ramps to Ulster County border**Data in this report covers the period Jun 30, 2005 - Jun 30, 2010****Complete Accident data from NYS DMV is only available thru 6/30/2010**

County: Orange Muni: Newburgh(T) Ref. Marker: 32 83013002 Street: [Route] 9W

***** CONTINUED

Veh :2 CAR/VAN/PICKUP Registered Weight: State of Registration: TX
 Num of Occupants: 1 Driver's Age: 73 Sex: M Citation Issued: N
 Direction of Travel: NORTH Public Property Damage: N School Bus Involved: N
 Pre-Accd Action: CHANGING LANES
 Apparent Factors: DRIVER INATTENTION, UNSAFE LANE CHANGE

County: Orange Muni: Newburgh(T) Ref. Marker: 9W83023001 Street: [Route] 9W
1099 Meters North of RIDGE ST

2/15/2008 Fri 11:11 AM Persons Killed: 0 Persons Injured: 0 Extent of Injuries: **Case: 2008-32520000**
 Accident Class: PROPERTY DAMAGE Police Agency: Num of Veh: 2
 Type Of Accident: COLLISION WITH MOTOR VEHICLE Traffic Control: TRAFFIC SIGNAL
 Manner of Collision: RIGHT ANGLE Weather: CLEAR
 Road Surface Condition: DRY Road Char.: STRAIGHT/ GRADE Light Condition: DAYLIGHT
 Loc. of Ped/Bicycle: NOT APPLICABLE Action of Ped/Bicycle: NOT APPLICABLE

Veh :2 CAR/VAN/PICKUP Registered Weight: 3758 State of Registration: NY
 Num of Occupants: 1 Driver's Age: 26 Sex: F Citation Issued: N
 Direction of Travel: EAST Public Property Damage: N School Bus Involved: N
 Pre-Accd Action: MAKING LEFT TURN
 Apparent Factors: TRAFFIC CONTROL DEVICES DISREGARDED, UNKNOWN

Veh :1 CAR/VAN/PICKUP Registered Weight: 33000 State of Registration: NY
 Num of Occupants: 1 Driver's Age: 37 Sex: M Citation Issued: N
 Direction of Travel: SOUTH Public Property Damage: N School Bus Involved: N
 Pre-Accd Action: GOING STRAIGHT AHEAD
 Apparent Factors: TRAFFIC CONTROL DEVICES DISREGARDED, UNKNOWN

County: Orange Muni: Newburgh(T) Ref. Marker: 9W83023001 Street: ROUTE 9W
47 Meters North of RAMP

2/19/2008 Tue 09:11 AM Persons Killed: 0 Persons Injured: 0 Extent of Injuries: **Case: 2008-32520005**
 Accident Class: PROPERTY DAMAGE Police Agency: Num of Veh: 2
 Type Of Accident: COLLISION WITH MOTOR VEHICLE Traffic Control: TRAFFIC SIGNAL
 Manner of Collision: UNKNOWN Weather: CLEAR
 Road Surface Condition: DRY Road Char.: STRAIGHT AND LEVEL Light Condition: DAYLIGHT
 Loc. of Ped/Bicycle: NOT APPLICABLE Action of Ped/Bicycle: NOT APPLICABLE

Veh :1	CAR/VAN/PICKUP	Registered Weight: 3458	State of Registration: NY	
	Num of Occupants: 1	Driver's Age: 39	Sex: F	Citation Issued: N
	Direction of Travel: NORTH	Public Property Damage: N		School Bus Involved: N
	Pre-Accd Action: MAKING LEFT TURN			
	Apparent Factors: NOT APPLICABLE, UNKNOWN			
Veh :2	TRUCK	Registered Weight:	State of Registration: VA	
	Num of Occupants: 1	Driver's Age: 42	Sex: M	Citation Issued: N
	Direction of Travel: NORTH	Public Property Damage: N		School Bus Involved: N
	Pre-Accd Action: MAKING LEFT TURN			
	Apparent Factors: PASSING OR LANE USAGE IMPROPERLY, TURNING IMPROPER			

Accident Location Information System (ALIS)

Date: 11/17/10 12:22

Accident Verbal Description Report

Page: 138

5926 VDR US Rt 9W from I 84 Ex 10 E bound Ramps to Ulster County border**Data in this report covers the period Jun 30, 2005 - Jun 30, 2010****Complete Accident data from NYS DMV is only available thru 6/30/2010**

County: Orange Muni: Newburgh(T) Ref. Marker: 9W83023050 Street: ROUTE 9W

64 Meters North of CONWAY RD

3/24/2008 Mon 13:11 PM Persons Killed: 0 Persons Injured: 2 Extent of Injuries: CC **Case: 2008-32550262**
 Accident Class: INJURY Police Agency: Num of Veh: 3
 Type Of Accident: COLLISION WITH MOTOR VEHICLE Traffic Control: NONE
 Manner of Collision: OTHER Weather: CLEAR
 Road Surface Condition: DRY Road Char.: CURVE AND LEVEL Light Condition: DAYLIGHT
 Loc. of Ped/Bicycle: NOT APPLICABLE Action of Ped/Bicycle: NOT APPLICABLE

Veh :1 CAR/VAN/PICKUP Registered Weight: 3826 State of Registration: NY
 Num of Occupants: 1 Driver's Age: 25 Sex: F Citation Issued: N
 Direction of Travel: NORTH Public Property Damage: N School Bus Involved: N
 Pre-Accd Action: GOING STRAIGHT AHEAD
 Apparent Factors: NOT APPLICABLE, FOLLOWING TOO CLOSELY

Veh :2 CAR/VAN/PICKUP Registered Weight: State of Registration: NJ
 Num of Occupants: 1 Driver's Age: 57 Sex: F Citation Issued: N
 Direction of Travel: NORTH Public Property Damage: N School Bus Involved: N
 Pre-Accd Action: STOPPED IN TRAFFIC
 Apparent Factors: NOT APPLICABLE, NOT APPLICABLE

Veh :3 CAR/VAN/PICKUP Registered Weight: 2623 State of Registration: NY
 Num of Occupants: 1 Driver's Age: 41 Sex: F Citation Issued: N
 Direction of Travel: NORTH Public Property Damage: N School Bus Involved: N
 Pre-Accd Action: MAKING LEFT TURN
 Apparent Factors: NOT APPLICABLE, NOT APPLICABLE

County: Orange Muni: Newburgh(T) Ref. Marker: 9W83023008 Street: [Route] 9W

1099 Meters North of RIDGE ST

2/2/2008 Sat 17:11 PM Persons Killed: 0 Persons Injured: 1 Extent of Injuries: C **Case: 2008-32530504**
 Accident Class: INJURY Police Agency: Num of Veh: 2
 Type Of Accident: COLLISION WITH MOTOR VEHICLE Traffic Control: NONE
 Manner of Collision: REAR END Weather: CLEAR
 Road Surface Condition: DRY Road Char.: STRAIGHT AND LEVEL Light Condition: DARK-ROAD LIGHTED
 Loc. of Ped/Bicycle: NOT APPLICABLE Action of Ped/Bicycle: NOT APPLICABLE

Veh :2 CAR/VAN/PICKUP Registered Weight: State of Registration: NJ

Num of Occupants: 1

Driver's Age: 55

Sex: M

Citation Issued: N

Direction of Travel: NORTH

Public Property Damage: N

School Bus Involved: N

Pre-Accd Action: GOING STRAIGHT AHEAD

Apparent Factors: DRIVER INATTENTION, FOLLOWING TOO CLOSELY

Veh :1

CAR/VAN/PICKUP

Registered Weight: 3994

State of Registration: NY

Num of Occupants: 1

Driver's Age: 37

Sex: M

Citation Issued: N

Direction of Travel: NORTH

Public Property Damage: N

School Bus Involved: N

Pre-Accd Action: MAKING LEFT TURN

Apparent Factors: NOT APPLICABLE, NOT APPLICABLE

Accident Location Information System (ALIS)

Date: 11/17/10 12:22

Accident Verbal Description Report

Page: 135

5926 VDR US Rt 9W from I 84 Ex 10 E bound Ramps to Ulster County border**Data in this report covers the period Jun 30, 2005 - Jun 30, 2010****Complete Accident data from NYS DMV is only available thru 6/30/2010**County: Orange Muni: Newburgh(T) Ref. Marker: 9W83023043 Street: [Route] 9W
1099 Meters North of RIDGE ST

2/4/2008 Mon 07:11 AM Persons Killed: 0 Persons Injured: 0 Extent of Injuries: **Case: 2008-32530511**
 Accident Class: PROPERTY DAMAGE Police Agency: Num of Veh: 2
 Type Of Accident: COLLISION WITH MOTOR VEHICLE Traffic Control: NO PASSING ZONE
 Manner of Collision: REAR END Weather: SNOW
 Road Surface Condition: WET Road Char.: STRAIGHT AND LEVEL Light Condition: DAYLIGHT
 Loc. of Ped/Bicycle: NOT APPLICABLE Action of Ped/Bicycle: NOT APPLICABLE

Veh :2 CAR/VAN/PICKUP Registered Weight: 2549 State of Registration: NY
 Num of Occupants: 1 Driver's Age: 32 Sex: F Citation Issued: N
 Direction of Travel: SOUTH Public Property Damage: N School Bus Involved: N
 Pre-Accd Action: GOING STRAIGHT AHEAD
 Apparent Factors: UNKNOWN, FOLLOWING TOO CLOSELY

Veh :1 CAR/VAN/PICKUP Registered Weight: 4120 State of Registration: NY
 Num of Occupants: 1 Driver's Age: 43 Sex: F Citation Issued: N
 Direction of Travel: SOUTH Public Property Damage: N School Bus Involved: N
 Pre-Accd Action: SLOWED OR STOPPING
 Apparent Factors: NOT APPLICABLE, UNKNOWN

County: Orange Muni: Newburgh(T) Ref. Marker: 9W83023032 Street: [Route] 9W
1099 Meters North of RIDGE ST

2/9/2008 Sat 05:11 AM Persons Killed: 0 Persons Injured: 1 Extent of Injuries: B **Case: 2008-32530590**
 Accident Class: PROPERTY DAMAGE AND INJURY Police Agency: Num of Veh: 1
 Type Of Accident: COLLISION WITH GUIDE RAIL Traffic Control: NONE
 Manner of Collision: OTHER Weather: CLOUDY
 Road Surface Condition: DRY Road Char.: CURVE AND LEVEL Light Condition: DARK-ROAD LIGHTED
 Loc. of Ped/Bicycle: NOT APPLICABLE Action of Ped/Bicycle: NOT APPLICABLE

Veh :1 CAR/VAN/PICKUP Registered Weight: 3109 State of Registration: NY
 Num of Occupants: 1 Driver's Age: 21 Sex: M Citation Issued: N
 Direction of Travel: SOUTH Public Property Damage: N School Bus Involved: N
 Pre-Accd Action: GOING STRAIGHT AHEAD
 Apparent Factors: REACTION TO OTHER UNINVOLVED VEHICL, UNKNOWN

County: Orange Muni: Newburgh(T) Ref. Marker: 9W83023012 Street: [Route] 9W

1099 Meters North of RIDGE ST

2/8/2008

Fri 08:11 AM

Persons Killed: 0

Persons Injured: 0

Extent of Injuries:

Case: 2008-32530599

Accident Class: PROPERTY DAMAGE

Police Agency:

Num of Veh: 2

Type Of Accident: COLLISION WITH MOTOR VEHICLE

Traffic Control: TRAFFIC SIGNAL

Manner of Collision: REAR END

Weather: CLOUDY

Road Surface Condition: DRY

Road Char.: STRAIGHT AND LEVEL

Light Condition: DAYLIGHT

Loc. of Ped/Bicycle: NOT APPLICABLE

Action of Ped/Bicycle: NOT APPLICABLE

Accident Location Information System (ALIS)

Date: 11/17/10 12:22

Accident Verbal Description Report

Page: 140

5926 VDR US Rt 9W from I 84 Ex 10 E bound Ramps to Ulster County border**Data in this report covers the period Jun 30, 2005 - Jun 30, 2010****Complete Accident data from NYS DMV is only available thru 6/30/2010**

County: Orange Muni: Newburgh(T) Ref. Marker: 9W83023012 Street: [Route] 9W

***** CONTINUED

Veh :2 OTHER Registered Weight: State of Registration: MA
 Num of Occupants: 1 Driver's Age: 23 Sex: M Citation Issued: N
 Direction of Travel: SOUTH Public Property Damage: N School Bus Involved: N
 Pre-Accd Action: SLOWED OR STOPPING
 Apparent Factors: FOLLOWING TOO CLOSELY, UNKNOWN

Veh :1 CAR/VAN/PICKUP Registered Weight: 3770 State of Registration: NY
 Num of Occupants: 3 Driver's Age: 28 Sex: F Citation Issued: N
 Direction of Travel: SOUTH Public Property Damage: N School Bus Involved: N
 Pre-Accd Action: STOPPED IN TRAFFIC
 Apparent Factors: UNKNOWN, UNKNOWN

County: Orange Muni: Newburgh(T) Ref. Marker: Street: CHESTNUT LN

AT INTERSECTION WITH ROUTE 9W

2/13/2008 Wed 12:11 PM Persons Killed: 0 Persons Injured: 1 Extent of Injuries: C **Case: 2008-32540339**
 Accident Class: PROPERTY DAMAGE AND INJURY Police Agency: Num of Veh: 1
 Type Of Accident: SUBMERSION Traffic Control: TRAFFIC SIGNAL
 Manner of Collision: OTHER Weather: RAIN
 Road Surface Condition: SNOW/ICE Road Char.: STRAIGHT AT HILLCREST Light Condition: DAYLIGHT
 Loc. of Ped/Bicycle: NOT APPLICABLE Action of Ped/Bicycle: NOT APPLICABLE

Veh :1 CAR/VAN/PICKUP Registered Weight: 4471 State of Registration: NY
 Num of Occupants: 1 Driver's Age: 33 Sex: M Citation Issued: N
 Direction of Travel: EAST Public Property Damage: N School Bus Involved: N
 Pre-Accd Action: GOING STRAIGHT AHEAD
 Apparent Factors: PAVEMENT SLIPPERY, UNSAFE SPEED

County: Orange Muni: Newburgh(T) Ref. Marker: 9W83023043 Street: US HWY 9W

15 Meters South of MAGYAR DR

2/8/2008 Fri 05:11 AM Persons Killed: 0 Persons Injured: 0 Extent of Injuries: **Case: 2008-32517555**
 Accident Class: PROPERTY DAMAGE Police Agency: Num of Veh: 1
 Type Of Accident: COLLISION WITH DEER Traffic Control: UNKNOWN
 Manner of Collision: OTHER Weather: CLEAR
 Road Surface Condition: OTHER Road Char.: STRAIGHT AND LEVEL Light Condition: DARK-ROAD LIGHTED
 Loc. of Ped/Bicycle: NOT APPLICABLE Action of Ped/Bicycle: NOT APPLICABLE

Veh :1 CAR/VAN/PICKUP Registered Weight: 4582 State of Registration: NY
 Num of Occupants: 1 Driver's Age: 49 Sex: F Citation Issued: N
 Direction of Travel: SOUTH Public Property Damage: N School Bus Involved: N
 Pre-Accd Action: GOING STRAIGHT AHEAD
 Apparent Factors: UNKNOWN, UNKNOWN

County: Orange Muni: Newburgh(T) Ref. Marker: 9W83023002 Street: US HWY 9W
 13 Meters North of RAMP

2/15/2008 Fri 15:11 PM Persons Killed: 0 Persons Injured: 2 Extent of Injuries: CC **Case: 2008-32520003**
 Accident Class: PROPERTY DAMAGE AND INJURY Police Agency: Num of Veh: 2
 Type Of Accident: COLLISION WITH MOTOR VEHICLE Traffic Control: TRAFFIC SIGNAL
 Manner of Collision: REAR END Weather: CLEAR
 Road Surface Condition: DRY Road Char.: STRAIGHT AND LEVEL Light Condition: DAYLIGHT
 Loc. of Ped/Bicycle: NOT APPLICABLE Action of Ped/Bicycle: NOT APPLICABLE

Accident Location Information System (ALIS)

Date: 11/17/10 12:22

Accident Verbal Description Report

Page: 141

5926 VDR US Rt 9W from I 84 Ex 10 E bound Ramps to Ulster County border**Data in this report covers the period Jun 30, 2005 - Jun 30, 2010****Complete Accident data from NYS DMV is only available thru 6/30/2010**

County: Orange Muni: Newburgh(T) Ref. Marker: 9W83023002 Street: US HWY 9W

***** CONTINUED

Veh :1 CAR/VAN/PICKUP Registered Weight: 4819 State of Registration: NY
 Num of Occupants: 2 Driver's Age: 18 Sex: M Citation Issued: N
 Direction of Travel: SOUTH Public Property Damage: N School Bus Involved: N
 Pre-Accd Action: STOPPED IN TRAFFIC
 Apparent Factors: NOT APPLICABLE, UNKNOWN

Veh :2 CAR/VAN/PICKUP Registered Weight: 3795 State of Registration: NY
 Num of Occupants: 1 Driver's Age: 44 Sex: M Citation Issued: N
 Direction of Travel: SOUTH Public Property Damage: N School Bus Involved: N
 Pre-Accd Action: GOING STRAIGHT AHEAD
 Apparent Factors: FOLLOWING TOO CLOSELY, UNKNOWN

County: Orange Muni: Newburgh(T) Ref. Marker: 9W83023002 Street: US HWY 9W
13 Meters North of RAMP

2/26/2008 Tue 16:11 PM Persons Killed: 0 Persons Injured: 1 Extent of Injuries: C **Case: 2008-32539462**
 Accident Class: PROPERTY DAMAGE AND INJURY Police Agency: Num of Veh: 2
 Type Of Accident: COLLISION WITH MOTOR VEHICLE Traffic Control: YIELD SIGN
 Manner of Collision: REAR END Weather: RAIN
 Road Surface Condition: WET Road Char.: CURVE AND LEVEL Light Condition: DAYLIGHT
 Loc. of Ped/Bicycle: NOT APPLICABLE Action of Ped/Bicycle: NOT APPLICABLE

Veh :1 CAR/VAN/PICKUP Registered Weight: 3336 State of Registration: NY
 Num of Occupants: 1 Driver's Age: 45 Sex: M Citation Issued: N
 Direction of Travel: NORTH Public Property Damage: N School Bus Involved: N
 Pre-Accd Action: STOPPED IN TRAFFIC
 Apparent Factors: UNKNOWN, UNKNOWN

Veh :2 CAR/VAN/PICKUP Registered Weight: 3049 State of Registration: NY
 Num of Occupants: 1 Driver's Age: 62 Sex: F Citation Issued: N
 Direction of Travel: NORTH Public Property Damage: N School Bus Involved: N
 Pre-Accd Action: GOING STRAIGHT AHEAD
 Apparent Factors: FOLLOWING TOO CLOSELY, DRIVER INATTENTION

County: Orange Muni: Newburgh(T) Ref. Marker: 9W83023032 Street: US HWY 9W

108 Meters North of LATTINTOWN RD

3/10/2008	Mon 06:11 AM	Persons Killed: 0	Persons Injured: 0	Extent of Injuries:	Case: 2008-32547805
	Accident Class: PROPERTY DAMAGE			Police Agency:	Num of Veh: 1
	Type Of Accident: COLLISION WITH TREE				Traffic Control: NONE
	Manner of Collision: OTHER				Weather: CLEAR
	Road Surface Condition: SNOW/ICE		Road Char.: CURVE AND LEVEL		Light Condition: DAYLIGHT
	Loc. of Ped/Bicycle: NOT APPLICABLE			Action of Ped/Bicycle: NOT APPLICABLE	
Veh :1	CAR/VAN/PICKUP	Registered Weight: 2480		State of Registration: NY	
	Num of Occupants: 3	Driver's Age: 31		Sex: M	Citation Issued: N
	Direction of Travel: SOUTH	Public Property Damage: N			School Bus Involved: N
	Pre-Accd Action: GOING STRAIGHT AHEAD				
	Apparent Factors: PAVEMENT SLIPPERY, UNKNOWN				

Accident Location Information System (ALIS)

Date: 11/17/10 12:22

Accident Verbal Description Report

Page: 142

5926 VDR US Rt 9W from I 84 Ex 10 E bound Ramps to Ulster County border**Data in this report covers the period Jun 30, 2005 - Jun 30, 2010****Complete Accident data from NYS DMV is only available thru 6/30/2010**County: Orange Muni: Newburgh(T) Ref. Marker: 9W83023034 Street: US HWY 9W
365 Meters South of OAK ST

3/9/2008 Sun 23:11 PM Persons Killed: 0 Persons Injured: 0 Extent of Injuries: **Case: 2008-32547806**
 Accident Class: PROPERTY DAMAGE Police Agency: Num of Veh: 1
 Type Of Accident: COLLISION WITH TREE Traffic Control: NONE
 Manner of Collision: OTHER Weather: CLEAR
 Road Surface Condition: SNOW/ICE Road Char.: CURVE AND LEVEL Light Condition: DARK-ROAD LIGHTED
 Loc. of Ped/Bicycle: NOT APPLICABLE Action of Ped/Bicycle: NOT APPLICABLE

Veh :1 CAR/VAN/PICKUP Registered Weight: 3081 State of Registration: NY
 Num of Occupants: 1 Driver's Age: 30 Sex: M Citation Issued: N
 Direction of Travel: SOUTH Public Property Damage: N School Bus Involved: N
 Pre-Accd Action: GOING STRAIGHT AHEAD
 Apparent Factors: PAVEMENT SLIPPERY, UNKNOWN

County: Orange Muni: Newburgh(T) Ref. Marker: 9W83023012 Street: US HWY 9W
AT INTERSECTION WITH FOSTERTOWN RD

2/22/2008 Fri 02:11 AM Persons Killed: 0 Persons Injured: 0 Extent of Injuries: **Case: 2008-32532581**
 Accident Class: PROPERTY DAMAGE Police Agency: Num of Veh: 2
 Type Of Accident: COLLISION WITH MOTOR VEHICLE Traffic Control: TRAFFIC SIGNAL
 Manner of Collision: RIGHT ANGLE Weather: SNOW
 Road Surface Condition: SNOW/ICE Road Char.: STRAIGHT/ GRADE Light Condition: UNKNOWN
 Loc. of Ped/Bicycle: NOT APPLICABLE Action of Ped/Bicycle: NOT APPLICABLE

Veh :1 CAR/VAN/PICKUP Registered Weight: 3705 State of Registration: NY
 Num of Occupants: 1 Driver's Age: 41 Sex: M Citation Issued: N
 Direction of Travel: EAST Public Property Damage: N School Bus Involved: N
 Pre-Accd Action: GOING STRAIGHT AHEAD
 Apparent Factors: UNKNOWN, UNKNOWN

Veh :2 CAR/VAN/PICKUP Registered Weight: 3296 State of Registration: NY
 Num of Occupants: 1 Driver's Age: 75 Sex: M Citation Issued: N
 Direction of Travel: NORTH Public Property Damage: N School Bus Involved: N
 Pre-Accd Action: STARTING IN TRAFFIC
 Apparent Factors: UNKNOWN, UNKNOWN

County: Orange Muni: Newburgh(T) Ref. Marker: 9W83023003 Street: US HWY 9W

3/13/2008	Thu 20:11 PM	Persons Killed: 0	Persons Injured: 0	Extent of Injuries:	Case: 2008-32554224
	Accident Class: PROPERTY DAMAGE			Police Agency:	Num of Veh: 2
	Type Of Accident: COLLISION WITH MOTOR VEHICLE			Traffic Control: TRAFFIC SIGNAL	
	Manner of Collision: OVERTAKING			Weather: CLEAR	
	Road Surface Condition: DRY	Road Char.: STRAIGHT/ GRADE		Light Condition: DARK-ROAD LIGHTED	
	Loc. of Ped/Bicycle: NOT APPLICABLE			Action of Ped/Bicycle: NOT APPLICABLE	

Accident Location Information System (ALIS)

Date: 11/17/10 12:22

Accident Verbal Description Report

Page: 143

5926 VDR US Rt 9W from I 84 Ex 10 E bound Ramps to Ulster County border**Data in this report covers the period Jun 30, 2005 - Jun 30, 2010****Complete Accident data from NYS DMV is only available thru 6/30/2010**

County: Orange Muni: Newburgh(T) Ref. Marker: 9W83023003 Street: US HWY 9W

***** CONTINUED

Veh :1 CAR/VAN/PICKUP Registered Weight: 3888 State of Registration: NY
 Num of Occupants: 1 Driver's Age: 44 Sex: F Citation Issued: N
 Direction of Travel: SOUTH Public Property Damage: N School Bus Involved: N
 Pre-Accd Action: GOING STRAIGHT AHEAD
 Apparent Factors: OTHER (VEHICLE), UNKNOWN

Veh :2 CAR/VAN/PICKUP Registered Weight: State of Registration: NY
 Num of Occupants: 2 Driver's Age: 65 Sex: M Citation Issued: N
 Direction of Travel: SOUTH Public Property Damage: N School Bus Involved: N
 Pre-Accd Action: GOING STRAIGHT AHEAD
 Apparent Factors: OTHER (VEHICLE), UNKNOWN

County: Orange Muni: Newburgh(T) Ref. Marker: 9W83023015 Street: US HWY 9W

29 Meters South of DOWLING ST

2/27/2008 Wed 17:11 PM Persons Killed: 0 Persons Injured: 2 Extent of Injuries: CC **Case: 2008-32548232**
 Accident Class: PROPERTY DAMAGE AND INJURY Police Agency: Num of Veh: 2
 Type Of Accident: COLLISION WITH MOTOR VEHICLE Traffic Control: NONE
 Manner of Collision: REAR END Weather: CLEAR
 Road Surface Condition: DRY Road Char.: STRAIGHT/ GRADE Light Condition: DAYLIGHT
 Loc. of Ped/Bicycle: NOT APPLICABLE Action of Ped/Bicycle: NOT APPLICABLE

Veh :2 CAR/VAN/PICKUP Registered Weight: 3850 State of Registration: NY
 Num of Occupants: 1 Driver's Age: 53 Sex: F Citation Issued: N
 Direction of Travel: NORTH Public Property Damage: N School Bus Involved: N
 Pre-Accd Action: GOING STRAIGHT AHEAD
 Apparent Factors: FOLLOWING TOO CLOSELY, DRIVER INATTENTION

Veh :1 CAR/VAN/PICKUP Registered Weight: 2388 State of Registration: NY
 Num of Occupants: 2 Driver's Age: 45 Sex: F Citation Issued: N
 Direction of Travel: NORTH Public Property Damage: N School Bus Involved: N
 Pre-Accd Action: STOPPED IN TRAFFIC
 Apparent Factors: NOT APPLICABLE, NOT APPLICABLE

County: Orange Muni: Newburgh(T) Ref. Marker: 9W83023012 Street: US HWY 9W

72 Meters South of FOSTERTOWN RD

3/1/2008 Sat 16:11 PM Persons Killed: 0 Persons Injured: 0 Extent of Injuries: **Case: 2008-32555400**
Accident Class: PROPERTY DAMAGE Police Agency: Num of Veh: 2
Type Of Accident: COLLISION WITH MOTOR VEHICLE Traffic Control: NO PASSING ZONE
Manner of Collision: OVERTAKING Weather: CLEAR
Road Surface Condition: DRY Road Char.: STRAIGHT AND LEVEL Light Condition: DAYLIGHT
Loc. of Ped/Bicycle: NOT APPLICABLE Action of Ped/Bicycle: NOT APPLICABLE

Veh :1 CAR/VAN/PICKUP Registered Weight: 2606 State of Registration: NY
Num of Occupants: 2 Driver's Age: 20 Sex: M Citation Issued: N
Direction of Travel: SOUTH Public Property Damage: N School Bus Involved: N
Pre-Accd Action: MAKING LEFT TURN
Apparent Factors: UNKNOWN, UNKNOWN

Accident Location Information System (ALIS)

Date: 11/17/10 12:22

Accident Verbal Description Report

Page: 144

5926 VDR US Rt 9W from I 84 Ex 10 E bound Ramps to Ulster County border**Data in this report covers the period Jun 30, 2005 - Jun 30, 2010****Complete Accident data from NYS DMV is only available thru 6/30/2010**

County: Orange Muni: Newburgh(T) Ref. Marker: 9W83023012 Street: US HWY 9W

***** CONTINUED

Veh :2 CAR/VAN/PICKUP Registered Weight: 2772 State of Registration: NY
 Num of Occupants: 1 Driver's Age: 35 Sex: F Citation Issued: N
 Direction of Travel: SOUTH Public Property Damage: N School Bus Involved: N
 Pre-Accd Action: GOING STRAIGHT AHEAD
 Apparent Factors: UNSAFE LANE CHANGE, PASSING OR LANE USAGE IMPROPERLY

County: Orange Muni: Newburgh(T) Ref. Marker: 9W83023001 Street: [Route] 32
75 Meters South of N PLANK RD

3/10/2008 Mon 15:11 PM Persons Killed: 0 Persons Injured: 0 Extent of Injuries: **Case: 2008-32568722**
 Accident Class: PROPERTY DAMAGE Police Agency: Num of Veh: 2
 Type Of Accident: COLLISION WITH MOTOR VEHICLE Traffic Control: TRAFFIC SIGNAL
 Manner of Collision: REAR END Weather: UNKNOWN
 Road Surface Condition: UNKNOWN Road Char.: UNKNOWN Light Condition: UNKNOWN
 Loc. of Ped/Bicycle: NOT APPLICABLE Action of Ped/Bicycle: NOT APPLICABLE

Veh :1 CAR/VAN/PICKUP Registered Weight: State of Registration: PA
 Num of Occupants: 1 Driver's Age: 30 Sex: M Citation Issued: N
 Direction of Travel: UNKNOWN Public Property Damage: N School Bus Involved: N
 Pre-Accd Action: UNKNOWN
 Apparent Factors: UNKNOWN, UNKNOWN

Veh :2 CAR/VAN/PICKUP Registered Weight: 2272 State of Registration: NY
 Num of Occupants: 1 Driver's Age: 20 Sex: F Citation Issued: N
 Direction of Travel: UNKNOWN Public Property Damage: N School Bus Involved: N
 Pre-Accd Action: UNKNOWN
 Apparent Factors: UNKNOWN, UNKNOWN

County: Orange Muni: Newburgh(T) Ref. Marker: 9W83023008 Street: US HWY 9W
86 Meters North of CHESTNUT LN

3/14/2008 Fri 11:11 AM Persons Killed: 0 Persons Injured: 1 Extent of Injuries: C **Case: 2008-32555441**
 Accident Class: PROPERTY DAMAGE AND INJURY Police Agency: Num of Veh: 2
 Type Of Accident: COLLISION WITH MOTOR VEHICLE Traffic Control: TRAFFIC SIGNAL
 Manner of Collision: RIGHT ANGLE Weather: CLEAR
 Road Surface Condition: DRY Road Char.: STRAIGHT AND LEVEL Light Condition: DAYLIGHT
 Loc. of Ped/Bicycle: NOT APPLICABLE Action of Ped/Bicycle: NOT APPLICABLE

Veh :1	CAR/VAN/PICKUP	Registered Weight: 3053	State of Registration: NY
	Num of Occupants: 1	Driver's Age: 23	Sex: M Citation Issued: N
	Direction of Travel: WEST	Public Property Damage: N	School Bus Involved: N
	Pre-Accd Action: GOING STRAIGHT AHEAD		
	Apparent Factors: UNKNOWN, UNKNOWN		
Veh :2	TRUCK	Registered Weight: 54000	State of Registration: NY
	Num of Occupants: 1	Driver's Age: 21	Sex: M Citation Issued: Y
	Direction of Travel: NORTH	Public Property Damage: N	School Bus Involved: N
	Pre-Accd Action: GOING STRAIGHT AHEAD		
	Apparent Factors: UNKNOWN, TRAFFIC CONTROL DEVICES DISREGARDED		

Accident Location Information System (ALIS)

Date: 11/17/10 12:22

Accident Verbal Description Report

Page: 145

5926 VDR US Rt 9W from I 84 Ex 10 E bound Ramps to Ulster County border**Data in this report covers the period Jun 30, 2005 - Jun 30, 2010****Complete Accident data from NYS DMV is only available thru 6/30/2010**

County: Orange Muni: Newburgh(T) Ref. Marker: 9W83023035 Street: [Route] 9W

1099 Meters North of RIDGE ST

3/26/2008 Wed 04:11 AM Persons Killed: 0 Persons Injured: 1 Extent of Injuries: A **Case: 2008-32565922**
 Accident Class: PROPERTY DAMAGE AND INJURY Police Agency: Num of Veh: 1
 Type Of Accident: COLLISION WITH TREE Traffic Control: NONE
 Manner of Collision: OTHER Weather: CLOUDY
 Road Surface Condition: DRY Road Char.: CURVE AND LEVEL Light Condition: DARK-ROAD LIGHTED
 Loc. of Ped/Bicycle: NOT APPLICABLE Action of Ped/Bicycle: NOT APPLICABLE

Veh :1 CAR/VAN/PICKUP Registered Weight: State of Registration: NY
 Num of Occupants: 1 Driver's Age: 29 Sex: F Citation Issued: N
 Direction of Travel: SOUTH Public Property Damage: N School Bus Involved: N
 Pre-Accd Action: GOING STRAIGHT AHEAD
 Apparent Factors: FELL ASLEEP, UNKNOWN

County: Orange Muni: Newburgh(T) Ref. Marker: 9W83023012 Street: [Route] 9W

1099 Meters North of RIDGE ST

3/28/2008 Fri 12:11 PM Persons Killed: 0 Persons Injured: 0 Extent of Injuries: **Case: 2008-32578444**
 Accident Class: PROPERTY DAMAGE Police Agency: Num of Veh: 2
 Type Of Accident: COLLISION WITH MOTOR VEHICLE Traffic Control: TRAFFIC SIGNAL
 Manner of Collision: REAR END Weather: CLOUDY
 Road Surface Condition: DRY Road Char.: STRAIGHT AND LEVEL Light Condition: DAYLIGHT
 Loc. of Ped/Bicycle: NOT APPLICABLE Action of Ped/Bicycle: NOT APPLICABLE

Veh :2 OTHER Registered Weight: State of Registration: NJ
 Num of Occupants: 1 Driver's Age: 30 Sex: M Citation Issued: N
 Direction of Travel: NORTH Public Property Damage: N School Bus Involved: N
 Pre-Accd Action: SLOWED OR STOPPING
 Apparent Factors: UNKNOWN, FOLLOWING TOO CLOSELY

Veh :1 CAR/VAN/PICKUP Registered Weight: 3222 State of Registration: NY
 Num of Occupants: 1 Driver's Age: 28 Sex: M Citation Issued: N
 Direction of Travel: NORTH Public Property Damage: N School Bus Involved: N
 Pre-Accd Action: STOPPED IN TRAFFIC
 Apparent Factors: NOT APPLICABLE, UNKNOWN

County: Orange Muni: Newburgh(T) Ref. Marker: 32 83013002 Street: [Route] 9W

1099 Meters North of RIDGE ST

3/28/2008	Fri 18:11 PM	Persons Killed: 0	Persons Injured: 0	Extent of Injuries:	Case: 2008-32578443
	Accident Class: PROPERTY DAMAGE			Police Agency:	Num of Veh: 2
	Type Of Accident: COLLISION WITH MOTOR VEHICLE				Traffic Control: NONE
	Manner of Collision: REAR END			Weather: CLEAR	
	Road Surface Condition: DRY	Road Char.: STRAIGHT AND LEVEL			Light Condition: DAYLIGHT
	Loc. of Ped/Bicycle: NOT APPLICABLE			Action of Ped/Bicycle: NOT APPLICABLE	

Accident Location Information System (ALIS)

Date: 11/17/10 12:22

Accident Verbal Description Report

Page: 146

5926 VDR US Rt 9W from I 84 Ex 10 E bound Ramps to Ulster County border**Data in this report covers the period Jun 30, 2005 - Jun 30, 2010****Complete Accident data from NYS DMV is only available thru 6/30/2010**

County: Orange Muni: Newburgh(T) Ref. Marker: 32 83013002 Street: [Route] 9W

***** CONTINUED

Veh :1 CAR/VAN/PICKUP Registered Weight: 3640 State of Registration: NY
 Num of Occupants: 1 Driver's Age: 46 Sex: F Citation Issued: N
 Direction of Travel: SOUTH Public Property Damage: N School Bus Involved: N
 Pre-Accd Action: STOPPED IN TRAFFIC
 Apparent Factors: NOT APPLICABLE, NOT APPLICABLE

Veh :2 CAR/VAN/PICKUP Registered Weight: 2615 State of Registration: NY
 Num of Occupants: 1 Driver's Age: 49 Sex: F Citation Issued: N
 Direction of Travel: SOUTH Public Property Damage: N School Bus Involved: N
 Pre-Accd Action: GOING STRAIGHT AHEAD
 Apparent Factors: DRIVER INATTENTION, FOLLOWING TOO CLOSELY

County: Orange Muni: Newburgh(T) Ref. Marker: 9W83023015 Street: US HWY 9W
29 Meters South of DOWLING ST

4/1/2008 Tue 07:11 AM Persons Killed: 0 Persons Injured: 0 Extent of Injuries: **Case: 2008-32587806**
 Accident Class: PROPERTY DAMAGE Police Agency: Num of Veh: 3
 Type Of Accident: COLLISION WITH MOTOR VEHICLE Traffic Control: NO PASSING ZONE
 Manner of Collision: OTHER Weather: CLOUDY
 Road Surface Condition: WET Road Char.: STRAIGHT/ GRADE Light Condition: DAYLIGHT
 Loc. of Ped/Bicycle: NOT APPLICABLE Action of Ped/Bicycle: NOT APPLICABLE

Veh :3 CAR/VAN/PICKUP Registered Weight: 2904 State of Registration: NY
 Num of Occupants: 1 Driver's Age: 39 Sex: F Citation Issued: N
 Direction of Travel: SOUTH Public Property Damage: N School Bus Involved: N
 Pre-Accd Action: GOING STRAIGHT AHEAD
 Apparent Factors: NOT APPLICABLE, DRIVER INATTENTION

Veh :2 CAR/VAN/PICKUP Registered Weight: 5066 State of Registration: NY
 Num of Occupants: 1 Driver's Age: 26 Sex: M Citation Issued: N
 Direction of Travel: SOUTH Public Property Damage: N School Bus Involved: N
 Pre-Accd Action: STOPPED IN TRAFFIC
 Apparent Factors: NOT APPLICABLE, NOT APPLICABLE

Veh :1 CAR/VAN/PICKUP Registered Weight: 4814 State of Registration: NY
 Num of Occupants: 1 Driver's Age: 55 Sex: M Citation Issued: N
 Direction of Travel: SOUTH Public Property Damage: N School Bus Involved: N
 Pre-Accd Action: STOPPED IN TRAFFIC
 Apparent Factors: NOT APPLICABLE, NOT APPLICABLE

County: Orange Muni: Newburgh(T) Ref. Marker: 9W83023042 Street: US HWY 9W
 47 Meters South of OLD POST RD

4/10/2008 Thu 01:11 AM Persons Killed: 0 Persons Injured: 0 Extent of Injuries:
 Accident Class: PROPERTY DAMAGE Police Agency: **Case: 2008-32595325**
 Type Of Accident: COLLISION WITH GUIDE RAIL Num of Veh: 1
 Manner of Collision: OTHER Traffic Control: NONE
 Road Surface Condition: DRY Weather: CLEAR
 Road Char.: STRAIGHT AND LEVEL Light Condition: DARK-ROAD LIGHTED
 Loc. of Ped/Bicycle: NOT APPLICABLE Action of Ped/Bicycle: NOT APPLICABLE

Accident Location Information System (ALIS)

Date: 11/17/10 12:22

Accident Verbal Description Report

Page: 147

5926 VDR US Rt 9W from I 84 Ex 10 E bound Ramps to Ulster County border**Data in this report covers the period Jun 30, 2005 - Jun 30, 2010****Complete Accident data from NYS DMV is only available thru 6/30/2010**

County: Orange Muni: Newburgh(T) Ref. Marker: 9W83023042 Street: US HWY 9W

**** CONTINUED

Veh :1 CAR/VAN/PICKUP Registered Weight: 5724 State of Registration: NY
 Num of Occupants: 1 Driver's Age: 29 Sex: M Citation Issued: N
 Direction of Travel: SOUTH Public Property Damage: N School Bus Involved: N
 Pre-Accd Action: GOING STRAIGHT AHEAD
 Apparent Factors: UNKNOWN, UNKNOWN

County: Orange Muni: Newburgh(T) Ref. Marker: Street: FOSTERTOWN RD

220 Meters South of FIVE OAKS DR

4/9/2008 Wed 17:11 PM Persons Killed: 0 Persons Injured: 1 Extent of Injuries: C **Case: 2008-32598095**
 Accident Class: INJURY Police Agency: Num of Veh: 2
 Type Of Accident: COLLISION WITH MOTOR VEHICLE Traffic Control: TRAFFIC SIGNAL
 Manner of Collision: REAR END Weather: CLOUDY
 Road Surface Condition: DRY Road Char.: STRAIGHT/ GRADE Light Condition: DAYLIGHT
 Loc. of Ped/Bicycle: NOT APPLICABLE Action of Ped/Bicycle: NOT APPLICABLE

Veh :2 OTHER Registered Weight: State of Registration:
 Num of Occupants: 1 Driver's Age: 22 Sex: F Citation Issued: N
 Direction of Travel: EAST Public Property Damage: N School Bus Involved: N
 Pre-Accd Action: GOING STRAIGHT AHEAD
 Apparent Factors: DRIVER INATTENTION, NOT APPLICABLE

Veh :1 CAR/VAN/PICKUP Registered Weight: 2340 State of Registration: NY
 Num of Occupants: 1 Driver's Age: 18 Sex: F Citation Issued: N
 Direction of Travel: EAST Public Property Damage: N School Bus Involved: N
 Pre-Accd Action: STOPPED IN TRAFFIC
 Apparent Factors: NOT APPLICABLE, NOT APPLICABLE

County: Orange Muni: Newburgh(T) Ref. Marker: 9W83023025 Street: US HWY 9W

385 Meters North of LESLIE RD

4/13/2008 Sun 20:11 PM Persons Killed: 0 Persons Injured: 0 Extent of Injuries: **Case: 2008-32610326**
 Accident Class: PROPERTY DAMAGE Police Agency: Num of Veh: 1
 Type Of Accident: COLLISION WITH DEER Traffic Control: NONE
 Manner of Collision: OTHER Weather: CLEAR
 Road Surface Condition: DRY Road Char.: STRAIGHT AND LEVEL Light Condition: DARK-ROAD UNLIGHTED
 Loc. of Ped/Bicycle: NOT APPLICABLE Action of Ped/Bicycle: NOT APPLICABLE

Veh :1 CAR/VAN/PICKUP Registered Weight: 3953 State of Registration: NY
 Num of Occupants: 1 Driver's Age: 44 Sex: M Citation Issued: N
 Direction of Travel: NORTH Public Property Damage: N School Bus Involved: N
 Pre-Accd Action: GOING STRAIGHT AHEAD
 Apparent Factors: ANIMAL'S ACTION, UNKNOWN

County: Orange Muni: Newburgh(T) Ref. Marker: 32 83013002 Street: US HWY 9W
 1 Meters North of N PLANK RD

4/12/2008 Sat 13:11 PM Persons Killed: 0 Persons Injured: 0 Extent of Injuries: **Case: 2008-32621940**
 Accident Class: PROPERTY DAMAGE Police Agency: Num of Veh: 2
 Type Of Accident: COLLISION WITH MOTOR VEHICLE Traffic Control: TRAFFIC SIGNAL
 Manner of Collision: OVERTAKING Weather: CLOUDY
 Road Surface Condition: DRY Road Char.: STRAIGHT AND LEVEL Light Condition: DAYLIGHT
 Loc. of Ped/Bicycle: NOT APPLICABLE Action of Ped/Bicycle: NOT APPLICABLE

Accident Location Information System (ALIS)

Date: 11/17/10 12:22

Accident Verbal Description Report

Page: 148

5926 VDR US Rt 9W from I 84 Ex 10 E bound Ramps to Ulster County border**Data in this report covers the period Jun 30, 2005 - Jun 30, 2010****Complete Accident data from NYS DMV is only available thru 6/30/2010**

County: Orange Muni: Newburgh(T) Ref. Marker: 32 83013002 Street: US HWY 9W

***** CONTINUED

Veh :1 CAR/VAN/PICKUP Registered Weight: 4297 State of Registration: NY
 Num of Occupants: 2 Driver's Age: 42 Sex: M Citation Issued: N
 Direction of Travel: EAST Public Property Damage: N School Bus Involved: N
 Pre-Accd Action: STOPPED IN TRAFFIC
 Apparent Factors: UNKNOWN, UNKNOWN

Veh :2 CAR/VAN/PICKUP Registered Weight: 3179 State of Registration: NY
 Num of Occupants: 1 Driver's Age: 24 Sex: F Citation Issued: N
 Direction of Travel: EAST Public Property Damage: N School Bus Involved: N
 Pre-Accd Action: MAKING RIGHT TURN
 Apparent Factors: DRIVER INATTENTION, UNKNOWN

County: Orange Muni: Newburgh(T) Ref. Marker: 9W83023027 Street: US HWY 9W
79 Meters North of N HILL LN

4/16/2008 Wed 12:11 PM Persons Killed: 0 Persons Injured: 2 Extent of Injuries: AA **Case: 2008-32581877**
 Accident Class: PROPERTY DAMAGE AND INJURY Police Agency: Num of Veh: 2
 Type Of Accident: COLLISION WITH MOTOR VEHICLE Traffic Control: STOP SIGN
 Manner of Collision: RIGHT ANGLE Weather: CLEAR
 Road Surface Condition: DRY Road Char.: STRAIGHT AND LEVEL Light Condition: DAYLIGHT
 Loc. of Ped/Bicycle: NOT APPLICABLE Action of Ped/Bicycle: NOT APPLICABLE

Veh :2 CAR/VAN/PICKUP Registered Weight: 2661 State of Registration: NY
 Num of Occupants: 2 Driver's Age: 60 Sex: F Citation Issued: Y
 Direction of Travel: WEST Public Property Damage: N School Bus Involved: N
 Pre-Accd Action: GOING STRAIGHT AHEAD
 Apparent Factors: FAILURE TO YIELD RIGHT OF WAY, UNKNOWN

Veh :1 TRUCK Registered Weight: 11400 State of Registration: NY
 Num of Occupants: 1 Driver's Age: 38 Sex: M Citation Issued: N
 Direction of Travel: NORTH Public Property Damage: N School Bus Involved: N
 Pre-Accd Action: GOING STRAIGHT AHEAD
 Apparent Factors: UNKNOWN, UNKNOWN

County: Orange Muni: Newburgh(T) Ref. Marker: 9W83023015 Street: US HWY 9W

29 Meters South of DOWLING ST

4/16/2008	Wed 16:11 PM	Persons Killed: 0	Persons Injured: 2	Extent of Injuries: CC	Case: 2008-32581900
	Accident Class: PROPERTY DAMAGE AND INJURY			Police Agency:	Num of Veh: 2
	Type Of Accident: COLLISION WITH MOTOR VEHICLE			Traffic Control: TRAFFIC SIGNAL	
	Manner of Collision: REAR END			Weather: CLEAR	
	Road Surface Condition: DRY	Road Char.: STRAIGHT/ GRADE		Light Condition: DAYLIGHT	
	Loc. of Ped/Bicycle: NOT APPLICABLE		Action of Ped/Bicycle: NOT APPLICABLE		
Veh :2	CAR/VAN/PICKUP	Registered Weight: 2878		State of Registration: NY	
	Num of Occupants: 1	Driver's Age: 27		Sex: F	Citation Issued: N
	Direction of Travel: NORTH	Public Property Damage: N			School Bus Involved: N
	Pre-Accd Action: GOING STRAIGHT AHEAD				
	Apparent Factors: DRIVER INATTENTION, UNKNOWN				

Accident Location Information System (ALIS)

Date: 11/17/10 12:22

Accident Verbal Description Report

Page: 145

5926 VDR US Rt 9W from I 84 Ex 10 E bound Ramps to Ulster County border**Data in this report covers the period Jun 30, 2005 - Jun 30, 2010****Complete Accident data from NYS DMV is only available thru 6/30/2010**

County: Orange Muni: Newburgh(T) Ref. Marker: 9W83023015 Street: US HWY 9W

***** CONTINUED

Veh :1 CAR/VAN/PICKUP Registered Weight: 4582 State of Registration: NY
 Num of Occupants: 1 Driver's Age: 37 Sex: F Citation Issued: N
 Direction of Travel: NORTH Public Property Damage: N School Bus Involved: N
 Pre-Accd Action: GOING STRAIGHT AHEAD
 Apparent Factors: UNKNOWN, UNKNOWN

County: Orange Muni: Newburgh(T) Ref. Marker: 32 83013002 Street: [Route] 9W
1099 Meters North of RIDGE ST

8/6/2008 Wed 19:11 PM Persons Killed: 0 Persons Injured: 1 Extent of Injuries: C **Case: 2008-32706170**
 Accident Class: INJURY Police Agency: Num of Veh: 2
 Type Of Accident: COLLISION WITH MOTOR VEHICLE Traffic Control: NONE
 Manner of Collision: RIGHT TURN (AGAINST OTHER CAR) Weather: CLEAR
 Road Surface Condition: DRY Road Char.: STRAIGHT AND LEVEL Light Condition: DAYLIGHT
 Loc. of Ped/Bicycle: NOT APPLICABLE Action of Ped/Bicycle: NOT APPLICABLE

Veh :1 TRUCK Registered Weight: State of Registration: OH
 Num of Occupants: 1 Driver's Age: 58 Sex: M Citation Issued: N
 Direction of Travel: SOUTH Public Property Damage: N School Bus Involved: N
 Pre-Accd Action: MAKING RIGHT TURN
 Apparent Factors: TURNING IMPROPER, UNKNOWN

Veh :2 CAR/VAN/PICKUP Registered Weight: State of Registration: NY
 Num of Occupants: 1 Driver's Age: 29 Sex: F Citation Issued: N
 Direction of Travel: SOUTH Public Property Damage: N School Bus Involved: N
 Pre-Accd Action: MAKING RIGHT TURN
 Apparent Factors: NOT APPLICABLE, UNKNOWN

County: Orange Muni: Newburgh(T) Ref. Marker: 9W83023002 Street: US HWY 9W
13 Meters North of RAMP

4/28/2008 Mon 12:11 PM Persons Killed: 0 Persons Injured: 1 Extent of Injuries: C **Case: 2008-32607839**
 Accident Class: PROPERTY DAMAGE AND INJURY Police Agency: Num of Veh: 1
 Type Of Accident: COLLISION WITH GUIDE RAIL Traffic Control: TRAFFIC SIGNAL
 Manner of Collision: OTHER Weather: RAIN
 Road Surface Condition: WET Road Char.: STRAIGHT AND LEVEL Light Condition: DAYLIGHT
 Loc. of Ped/Bicycle: NOT APPLICABLE Action of Ped/Bicycle: NOT APPLICABLE

Veh :1 CAR/VAN/PICKUP Registered Weight: 2816 State of Registration: NY
 Num of Occupants: 2 Driver's Age: 17 Sex: F Citation Issued: Y
 Direction of Travel: NORTH-EAST Public Property Damage: N School Bus Involved: N
 Pre-Accd Action: MAKING LEFT TURN
 Apparent Factors: PAVEMENT SLIPPERY, UNSAFE SPEED

County: Orange Muni: Newburgh(T) Ref. Marker: 32 83013002 Street: US HWY 9W
 1 Meters North of N PLANK RD

4/23/2008 Wed 11:11 AM Persons Killed: 0 Persons Injured: 0 Extent of Injuries: **Case: 2008-32608107**
 Accident Class: PROPERTY DAMAGE Police Agency: Num of Veh: 2
 Type Of Accident: COLLISION WITH MOTOR VEHICLE Traffic Control: TRAFFIC SIGNAL
 Manner of Collision: UNKNOWN Weather: CLEAR
 Road Surface Condition: DRY Road Char.: STRAIGHT AND LEVEL Light Condition: DAYLIGHT
 Loc. of Ped/Bicycle: NOT APPLICABLE Action of Ped/Bicycle: NOT APPLICABLE

Accident Location Information System (ALIS)

Date: 11/17/10 12:22

Accident Verbal Description Report

Page: 150

5926 VDR US Rt 9W from I 84 Ex 10 E bound Ramps to Ulster County border**Data in this report covers the period Jun 30, 2005 - Jun 30, 2010****Complete Accident data from NYS DMV is only available thru 6/30/2010**

County: Orange Muni: Newburgh(T) Ref. Marker: 32 83013002 Street: US HWY 9W

***** CONTINUED

Veh :1 CAR/VAN/PICKUP Registered Weight: 4299 State of Registration: NY
 Num of Occupants: 3 Driver's Age: 78 Sex: F Citation Issued: N
 Direction of Travel: NORTH-WEST Public Property Damage: N School Bus Involved: N
 Pre-Accd Action: MAKING LEFT TURN
 Apparent Factors: TURNING IMPROPER, UNKNOWN

Veh :2 TRUCK Registered Weight: State of Registration: PA
 Num of Occupants: 1 Driver's Age: 33 Sex: M Citation Issued: N
 Direction of Travel: NORTH-WEST Public Property Damage: N School Bus Involved: N
 Pre-Accd Action: MAKING LEFT TURN
 Apparent Factors: TURNING IMPROPER, UNKNOWN

County: Orange Muni: Newburgh(T) Ref. Marker: 9W83023039 Street: US HWY 9W

4/27/2008 Sun 00:11 AM Persons Killed: 0 Persons Injured: 0 Extent of Injuries: **Case: 2008-32608117**
 Accident Class: PROPERTY DAMAGE Police Agency: Num of Veh: 2
 Type Of Accident: COLLISION WITH MOTOR VEHICLE Traffic Control: POLICE/FIRE EMERGENCY
 Manner of Collision: OVERTAKING Weather: CLOUDY
 Road Surface Condition: DRY Road Char.: STRAIGHT AND LEVEL Light Condition: DARK-ROAD LIGHTED
 Loc. of Ped/Bicycle: NOT APPLICABLE Action of Ped/Bicycle: NOT APPLICABLE

Veh :1 OTHER Registered Weight: State of Registration:
 Num of Occupants: 0 Driver's Age: Sex: Citation Issued:
 Direction of Travel: SOUTH-WEST Public Property Damage: N School Bus Involved: N
 Pre-Accd Action: PARKED
 Apparent Factors: UNKNOWN, UNKNOWN

Veh :2 CAR/VAN/PICKUP Registered Weight: State of Registration: NY
 Num of Occupants: 1 Driver's Age: 67 Sex: M Citation Issued: Y
 Direction of Travel: SOUTH-WEST Public Property Damage: N School Bus Involved: N
 Pre-Accd Action: GOING STRAIGHT AHEAD
 Apparent Factors: TRAFFIC CONTROL DEVICES DISREGARDED, UNKNOWN

County: Orange Muni: Newburgh(T) Ref. Marker: 9W83023015 Street: US HWY 9W
29 Meters South of DOWLING ST

4/21/2008 Mon 17:11 PM Persons Killed: 0 Persons Injured: 0 Extent of Injuries: **Case: 2008-32611059**
Accident Class: PROPERTY DAMAGE Police Agency: Num of Veh: 2
Type Of Accident: COLLISION WITH MOTOR VEHICLE Traffic Control: NONE
Manner of Collision: REAR END Weather: CLEAR
Road Surface Condition: DRY Road Char.: STRAIGHT/ GRADE Light Condition: DAYLIGHT
Loc. of Ped/Bicycle: NOT APPLICABLE Action of Ped/Bicycle: NOT APPLICABLE

Veh :2 CAR/VAN/PICKUP Registered Weight: 3028 State of Registration: NY
Num of Occupants: 1 Driver's Age: 24 Sex: F Citation Issued: N
Direction of Travel: NORTH Public Property Damage: N School Bus Involved: N
Pre-Accd Action: SLOWED OR STOPPING
Apparent Factors: FOLLOWING TOO CLOSELY, UNKNOWN

Accident Location Information System (ALIS)

Date: 11/17/10 12:22

Accident Verbal Description Report

Page: 151

5926 VDR US Rt 9W from I 84 Ex 10 E bound Ramps to Ulster County border**Data in this report covers the period Jun 30, 2005 - Jun 30, 2010****Complete Accident data from NYS DMV is only available thru 6/30/2010**

County: Orange Muni: Newburgh(T) Ref. Marker: 9W83023015 Street: US HWY 9W

**** CONTINUED

Veh :1 CAR/VAN/PICKUP Registered Weight: 3086 State of Registration: NY
 Num of Occupants: 1 Driver's Age: 38 Sex: M Citation Issued: N
 Direction of Travel: NORTH Public Property Damage: N School Bus Involved: N
 Pre-Accd Action: SLOWED OR STOPPING
 Apparent Factors: UNKNOWN, UNKNOWN

County: Orange Muni: Newburgh(T) Ref. Marker: 9W83023015 Street: US HWY 9W

29 Meters South of DOWLING ST

4/30/2008 Wed 15:11 PM Persons Killed: 0 Persons Injured: 0 Extent of Injuries: **Case: 2008-32614224**
 Accident Class: PROPERTY DAMAGE Police Agency: Num of Veh: 3
 Type Of Accident: COLLISION WITH MOTOR VEHICLE Traffic Control: NONE
 Manner of Collision: OTHER Weather: CLEAR
 Road Surface Condition: DRY Road Char.: STRAIGHT/ GRADE Light Condition: DAYLIGHT
 Loc. of Ped/Bicycle: NOT APPLICABLE Action of Ped/Bicycle: NOT APPLICABLE

Veh :1 CAR/VAN/PICKUP Registered Weight: State of Registration: NY
 Num of Occupants: 1 Driver's Age: 62 Sex: M Citation Issued: N
 Direction of Travel: NORTH Public Property Damage: N School Bus Involved: N
 Pre-Accd Action: SLOWED OR STOPPING
 Apparent Factors: UNKNOWN, UNKNOWN

Veh :2 CAR/VAN/PICKUP Registered Weight: 3294 State of Registration: NY
 Num of Occupants: 1 Driver's Age: 45 Sex: M Citation Issued: Y
 Direction of Travel: NORTH Public Property Damage: N School Bus Involved: N
 Pre-Accd Action: SLOWED OR STOPPING
 Apparent Factors: UNKNOWN, UNKNOWN

Veh :3 CAR/VAN/PICKUP Registered Weight: 3425 State of Registration: NY
 Num of Occupants: 1 Driver's Age: 17 Sex: M Citation Issued: N
 Direction of Travel: NORTH Public Property Damage: N School Bus Involved: N
 Pre-Accd Action: GOING STRAIGHT AHEAD
 Apparent Factors: FOLLOWING TOO CLOSELY, DRIVER INATTENTION

County: Orange Muni: Newburgh(T) Ref. Marker: 84I83011007 Street: I 84

68 Meters East of RAMP

5/1/2008	Thu 18:11 PM	Persons Killed: 0	Persons Injured: 0	Extent of Injuries:	Case: 2008-32587716
	Accident Class: PROPERTY DAMAGE			Police Agency:	Num of Veh: 2
	Type Of Accident: COLLISION WITH MOTOR VEHICLE				Traffic Control: UNKNOWN
	Manner of Collision: REAR END			Weather: UNKNOWN	
	Road Surface Condition: UNKNOWN		Road Char.: UNKNOWN		Light Condition: UNKNOWN
	Loc. of Ped/Bicycle: NOT APPLICABLE			Action of Ped/Bicycle: NOT APPLICABLE	
Veh :2	CAR/VAN/PICKUP	Registered Weight: 3043		State of Registration: NY	
	Num of Occupants: 1	Driver's Age: 25		Sex: F	Citation Issued: N
	Direction of Travel: UNKNOWN	Public Property Damage: N			School Bus Involved: N
	Pre-Accd Action: UNKNOWN				
	Apparent Factors: UNKNOWN, UNKNOWN				

Accident Location Information System (ALIS)

Date: 11/17/10 12:22

Accident Verbal Description Report

Page: 152

5926 VDR US Rt 9W from I 84 Ex 10 E bound Ramps to Ulster County border**Data in this report covers the period Jun 30, 2005 - Jun 30, 2010****Complete Accident data from NYS DMV is only available thru 6/30/2010**

County: Orange Muni: Newburgh(T) Ref. Marker: 84I83011007 Street: I 84

***** CONTINUED

Veh :1 CAR/VAN/PICKUP Registered Weight: 3382 State of Registration: NY
 Num of Occupants: 1 Driver's Age: 45 Sex: F Citation Issued: N
 Direction of Travel: UNKNOWN Public Property Damage: N School Bus Involved: N
 Pre-Accd Action: UNKNOWN
 Apparent Factors: UNKNOWN, UNKNOWN

County: Orange Muni: Newburgh(T) Ref. Marker: 9W83023012 Street: US HWY 9W
72 Meters South of FOSTERTOWN RD

5/9/2008 Fri 19:11 PM Persons Killed: 0 Persons Injured: 0 Extent of Injuries: **Case: 2008-32610806**
 Accident Class: PROPERTY DAMAGE Police Agency: Num of Veh: 2
 Type Of Accident: COLLISION WITH MOTOR VEHICLE Traffic Control: TRAFFIC SIGNAL
 Manner of Collision: REAR END Weather: RAIN
 Road Surface Condition: WET Road Char.: STRAIGHT AND LEVEL Light Condition: DAYLIGHT
 Loc. of Ped/Bicycle: NOT APPLICABLE Action of Ped/Bicycle: NOT APPLICABLE

Veh :1 CAR/VAN/PICKUP Registered Weight: 2544 State of Registration: NY
 Num of Occupants: 1 Driver's Age: 37 Sex: M Citation Issued: N
 Direction of Travel: SOUTH Public Property Damage: N School Bus Involved: N
 Pre-Accd Action: STOPPED IN TRAFFIC
 Apparent Factors: NOT APPLICABLE, UNKNOWN

Veh :2 CAR/VAN/PICKUP Registered Weight: 3552 State of Registration: NY
 Num of Occupants: 1 Driver's Age: 53 Sex: M Citation Issued: N
 Direction of Travel: SOUTH Public Property Damage: N School Bus Involved: N
 Pre-Accd Action: SLOWED OR STOPPING
 Apparent Factors: DRIVER INATTENTION, UNKNOWN

County: Orange Muni: Newburgh(T) Ref. Marker: 9W83023038 Street: US HWY 9W

5/10/2008 Sat 08:11 AM Persons Killed: 0 Persons Injured: 0 Extent of Injuries: **Case: 2008-32610802**
 Accident Class: PROPERTY DAMAGE Police Agency: Num of Veh: 2
 Type Of Accident: COLLISION WITH MOTOR VEHICLE Traffic Control: NONE
 Manner of Collision: REAR END Weather: CLEAR
 Road Surface Condition: DRY Road Char.: STRAIGHT AND LEVEL Light Condition: DAYLIGHT
 Loc. of Ped/Bicycle: NOT APPLICABLE Action of Ped/Bicycle: NOT APPLICABLE

Veh :2	CAR/VAN/PICKUP	Registered Weight: 2982	State of Registration: NY
	Num of Occupants: 1	Driver's Age: 53	Sex: M Citation Issued: N
	Direction of Travel: NORTH	Public Property Damage: N	School Bus Involved: N
	Pre-Accd Action: STOPPED IN TRAFFIC		
	Apparent Factors: NOT APPLICABLE, UNKNOWN		
Veh :1	CAR/VAN/PICKUP	Registered Weight:	State of Registration: NY
	Num of Occupants: 1	Driver's Age: 21	Sex: M Citation Issued: N
	Direction of Travel: NORTH	Public Property Damage: N	School Bus Involved: N
	Pre-Accd Action: GOING STRAIGHT AHEAD		
	Apparent Factors: DRIVER INATTENTION, UNKNOWN		

Accident Location Information System (ALIS)

Date: 11/17/10 12:22

Accident Verbal Description Report

Page: 153

5926 VDR US Rt 9W from I 84 Ex 10 E bound Ramps to Ulster County border**Data in this report covers the period Jun 30, 2005 - Jun 30, 2010****Complete Accident data from NYS DMV is only available thru 6/30/2010**

County: Orange Muni: Newburgh(T) Ref. Marker: 9W83023032 Street: US HWY 9W

108 Meters North of LATINTOWN RD

5/12/2008 Mon 15:11 PM Persons Killed: 0 Persons Injured: 0 Extent of Injuries: **Case: 2008-32619651**
 Accident Class: PROPERTY DAMAGE Police Agency: Num of Veh: 2
 Type Of Accident: COLLISION WITH MOTOR VEHICLE Traffic Control: NONE
 Manner of Collision: REAR END Weather: CLOUDY
 Road Surface Condition: DRY Road Char.: STRAIGHT AND LEVEL Light Condition: DAYLIGHT
 Loc. of Ped/Bicycle: NOT APPLICABLE Action of Ped/Bicycle: NOT APPLICABLE

Veh :1 CAR/VAN/PICKUP Registered Weight: 2855 State of Registration: NY
 Num of Occupants: 1 Driver's Age: 25 Sex: F Citation Issued: N
 Direction of Travel: SOUTH Public Property Damage: N School Bus Involved: N
 Pre-Accd Action: SLOWED OR STOPPING
 Apparent Factors: UNKNOWN, UNKNOWN

Veh :2 CAR/VAN/PICKUP Registered Weight: 3027 State of Registration: NY
 Num of Occupants: 1 Driver's Age: 17 Sex: M Citation Issued: N
 Direction of Travel: SOUTH Public Property Damage: N School Bus Involved: N
 Pre-Accd Action: GOING STRAIGHT AHEAD
 Apparent Factors: DRIVER INATTENTION, UNKNOWN

County: Orange Muni: Newburgh(T) Ref. Marker: 9W83023002 Street: US HWY 9W

13 Meters North of RAMP

5/12/2008 Mon 15:11 PM Persons Killed: 0 Persons Injured: 1 Extent of Injuries: C **Case: 2008-32619668**
 Accident Class: INJURY Police Agency: Num of Veh: 2
 Type Of Accident: COLLISION WITH MOTOR VEHICLE Traffic Control: TRAFFIC SIGNAL
 Manner of Collision: OVERTAKING Weather: CLOUDY
 Road Surface Condition: DRY Road Char.: STRAIGHT AND LEVEL Light Condition: DAYLIGHT
 Loc. of Ped/Bicycle: NOT APPLICABLE Action of Ped/Bicycle: NOT APPLICABLE

Veh :1 CAR/VAN/PICKUP Registered Weight: 5758 State of Registration: NY
 Num of Occupants: 1 Driver's Age: 36 Sex: M Citation Issued: N
 Direction of Travel: SOUTH Public Property Damage: N School Bus Involved: N
 Pre-Accd Action: GOING STRAIGHT AHEAD
 Apparent Factors: NOT APPLICABLE, UNKNOWN

Veh :2 CAR/VAN/PICKUP Registered Weight: 3964 State of Registration: NY

Num of Occupants: 1

Driver's Age: 19

Sex: M

Citation Issued: Y

Direction of Travel: SOUTH

Public Property Damage: N

School Bus Involved: N

Pre-Accd Action: CHANGING LANES

Apparent Factors: DRIVER INATTENTION, UNSAFE LANE CHANGE

County: Orange Muni: Newburgh(T) Ref. Marker: 32 83013002 Street: US HWY 9W
15 Meters North of N PLANK RD

5/14/2008

Wed 07:11 AM

Persons Killed: 0

Persons Injured: 0

Extent of Injuries:

Case: 2008-32630657

Accident Class: PROPERTY DAMAGE

Police Agency:

Num of Veh: 2

Type Of Accident: COLLISION WITH MOTOR VEHICLE

Traffic Control: NO PASSING ZONE

Manner of Collision: LEFT TURN (AGAINST OTHER CAR)

Weather: CLEAR

Road Surface Condition: DRY

Road Char.: STRAIGHT AND LEVEL

Light Condition: DAYLIGHT

Loc. of Ped/Bicycle: NOT APPLICABLE

Action of Ped/Bicycle: NOT APPLICABLE

Accident Location Information System (ALIS)

Date: 11/17/10 12:22

Accident Verbal Description Report

Page: 154

5926 VDR US Rt 9W from I 84 Ex 10 E bound Ramps to Ulster County border**Data in this report covers the period Jun 30, 2005 - Jun 30, 2010****Complete Accident data from NYS DMV is only available thru 6/30/2010**

County: Orange Muni: Newburgh(T) Ref. Marker: 32 83013002 Street: US HWY 9W

***** CONTINUED

Veh :1 CAR/VAN/PICKUP Registered Weight: State of Registration: PA
 Num of Occupants: 1 Driver's Age: 27 Sex: f Citation Issued: N
 Direction of Travel: SOUTH Public Property Damage: N School Bus Involved: N
 Pre-Accd Action: GOING STRAIGHT AHEAD
 Apparent Factors: UNKNOWN, UNKNOWN

Veh :2 CAR/VAN/PICKUP Registered Weight: 3764 State of Registration: NY
 Num of Occupants: 1 Driver's Age: 44 Sex: F Citation Issued: N
 Direction of Travel: NORTH-WEST Public Property Damage: N School Bus Involved: N
 Pre-Accd Action: MAKING LEFT TURN
 Apparent Factors: FAILURE TO YIELD RIGHT OF WAY, UNKNOWN

County: Orange Muni: Newburgh(T) Ref. Marker: Street: CARTER AVE

AT INTERSECTION WITH ROUTE 9W

5/17/2008 Sat 14:11 PM Persons Killed: 0 Persons Injured: 1 Extent of Injuries: B **Case: 2008-32625730**
 Accident Class: INJURY Police Agency: Num of Veh: 2
 Type Of Accident: COLLISION WITH MOTOR VEHICLE Traffic Control: TRAFFIC SIGNAL
 Manner of Collision: REAR END Weather: CLEAR
 Road Surface Condition: DRY Road Char.: STRAIGHT AND LEVEL Light Condition: DAYLIGHT
 Loc. of Ped/Bicycle: NOT APPLICABLE Action of Ped/Bicycle: NOT APPLICABLE

Veh :1 CAR/VAN/PICKUP Registered Weight: State of Registration: NY
 Num of Occupants: 1 Driver's Age: 49 Sex: M Citation Issued: N
 Direction of Travel: SOUTH Public Property Damage: N School Bus Involved: N
 Pre-Accd Action: STARTING IN TRAFFIC
 Apparent Factors: DRIVER INATTENTION, FOLLOWING TOO CLOSELY

Veh :2 CAR/VAN/PICKUP Registered Weight: State of Registration: NY
 Num of Occupants: 2 Driver's Age: 48 Sex: F Citation Issued: N
 Direction of Travel: SOUTH Public Property Damage: N School Bus Involved: N
 Pre-Accd Action: SLOWED OR STOPPING
 Apparent Factors: UNKNOWN, UNKNOWN

County: Orange Muni: Newburgh(T) Ref. Marker: 9W83023012 Street: US HWY 9W

72 Meters South of FOSTERTOWN RD

6/3/2008

Tue 08:11 AM

Persons Killed: 0

Persons Injured: 1

Extent of Injuries: C

Case: 2008-32644325

Accident Class: PROPERTY DAMAGE AND INJURY

Police Agency:

Num of Veh: 2

Type Of Accident: COLLISION WITH MOTOR VEHICLE

Traffic Control: TRAFFIC SIGNAL

Manner of Collision: RIGHT ANGLE

Weather: CLEAR

Road Surface Condition: DRY

Road Char.: STRAIGHT AND LEVEL

Light Condition: DAYLIGHT

Loc. of Ped/Bicycle: NOT APPLICABLE

Action of Ped/Bicycle: NOT APPLICABLE

Veh :2

CAR/VAN/PICKUP

Registered Weight: 3455

State of Registration: NY

Num of Occupants: 1

Driver's Age: 41

Sex: F

Citation Issued: N

Direction of Travel: EAST

Public Property Damage: N

School Bus Involved: N

Pre-Accd Action: GOING STRAIGHT AHEAD

Apparent Factors: UNKNOWN, UNKNOWN

Accident Location Information System (ALIS)

Date: 11/17/10 12:22

Accident Verbal Description Report

Page: 155

5926 VDR US Rt 9W from I 84 Ex 10 E bound Ramps to Ulster County border**Data in this report covers the period Jun 30, 2005 - Jun 30, 2010****Complete Accident data from NYS DMV is only available thru 6/30/2010**

County: Orange Muni: Newburgh(T) Ref. Marker: 9W83023012 Street: US HWY 9W

***** CONTINUED

Veh :1 CAR/VAN/PICKUP Registered Weight: 3343 State of Registration: NY
 Num of Occupants: 1 Driver's Age: 31 Sex: M Citation Issued: Y
 Direction of Travel: SOUTH Public Property Damage: N School Bus Involved: N
 Pre-Accd Action: GOING STRAIGHT AHEAD
 Apparent Factors: TRAFFIC CONTROL DEVICES DISREGARDED, UNKNOWN

County: Orange Muni: Newburgh(T) Ref. Marker: 9W83023031 Street: ROUTE 9W
 AT INTERSECTION WITH LATTINTOWN RD

6/6/2008 Fri 15:11 PM Persons Killed: 0 Persons Injured: 2 Extent of Injuries: CC **Case: 2008-32637641**
 Accident Class: PROPERTY DAMAGE AND INJURY Police Agency: Num of Veh: 4
 Type Of Accident: COLLISION WITH MOTOR VEHICLE Traffic Control: NONE
 Manner of Collision: OTHER Weather: CLEAR
 Road Surface Condition: DRY Road Char.: CURVE AND LEVEL Light Condition: DAYLIGHT
 Loc. of Ped/Bicycle: NOT APPLICABLE Action of Ped/Bicycle: NOT APPLICABLE

Veh :3 CAR/VAN/PICKUP Registered Weight: 4678 State of Registration: NY
 Num of Occupants: 2 Driver's Age: 46 Sex: M Citation Issued: N
 Direction of Travel: NORTH Public Property Damage: N School Bus Involved: N
 Pre-Accd Action: GOING STRAIGHT AHEAD
 Apparent Factors: NOT APPLICABLE, UNKNOWN

Veh :2 CAR/VAN/PICKUP Registered Weight: 5571 State of Registration: NY
 Num of Occupants: 1 Driver's Age: 44 Sex: F Citation Issued: N
 Direction of Travel: SOUTH Public Property Damage: N School Bus Involved: N
 Pre-Accd Action: GOING STRAIGHT AHEAD
 Apparent Factors: UNKNOWN, NOT APPLICABLE

Veh :4 CAR/VAN/PICKUP Registered Weight: 2604 State of Registration: NY
 Num of Occupants: 1 Driver's Age: 27 Sex: F Citation Issued: N
 Direction of Travel: NORTH Public Property Damage: N School Bus Involved: N
 Pre-Accd Action: GOING STRAIGHT AHEAD
 Apparent Factors: NOT APPLICABLE, UNKNOWN

Veh :1 CAR/VAN/PICKUP Registered Weight: 4166 State of Registration: NY
 Num of Occupants: 1 Driver's Age: 51 Sex: F Citation Issued: Y
 Direction of Travel: NORTH Public Property Damage: N School Bus Involved: N
 Pre-Accd Action: GOING STRAIGHT AHEAD
 Apparent Factors: FAILURE TO KEEP RIGHT, PASSING OR LANE USAGE IMPROPERLY

County: Orange Muni: Newburgh(T) Ref. Marker: 9W83023040 Street: US HWY 9W
 66 Meters South of PARR MEADOW DR

6/7/2008 Sat 22:11 PM Persons Killed: 0 Persons Injured: 0 Extent of Injuries: **Case: 2008-32667672**
 Accident Class: PROPERTY DAMAGE Police Agency: Num of Veh: 1
 Type Of Accident: COLLISION WITH DEER Traffic Control: NONE
 Manner of Collision: OTHER Weather: CLEAR
 Road Surface Condition: DRY Road Char.: STRAIGHT AND LEVEL Light Condition: DARK-ROAD LIGHTED
 Loc. of Ped/Bicycle: NOT APPLICABLE Action of Ped/Bicycle: NOT APPLICABLE

Accident Location Information System (ALIS)

Date: 11/17/10 12:22

Accident Verbal Description Report

Page: 156

5926 VDR US Rt 9W from I 84 Ex 10 E bound Ramps to Ulster County border**Data in this report covers the period Jun 30, 2005 - Jun 30, 2010****Complete Accident data from NYS DMV is only available thru 6/30/2010**

County: Orange Muni: Newburgh(T) Ref. Marker: 9W83023040 Street: US HWY 9W

**** CONTINUED

Veh :1 CAR/VAN/PICKUP Registered Weight: 3325 State of Registration: NY
 Num of Occupants: 1 Driver's Age: 22 Sex: M Citation Issued: N
 Direction of Travel: NORTH Public Property Damage: N School Bus Involved: N
 Pre-Accd Action: GOING STRAIGHT AHEAD
 Apparent Factors: ANIMAL'S ACTION, UNKNOWN

County: Orange Muni: Newburgh(T) Ref. Marker: 9W83023038 Street: US HWY 9W

6/10/2008

Tue 21:11 PM Persons Killed: 0 Persons Injured: 1 Extent of Injuries: C **Case: 2008-32651355**
 Accident Class: PROPERTY DAMAGE AND INJURY Police Agency: Num of Veh: 2
 Type Of Accident: COLLISION WITH MOTOR VEHICLE Traffic Control: NONE
 Manner of Collision: REAR END Weather: RAIN
 Road Surface Condition: WET Road Char.: STRAIGHT AND LEVEL Light Condition: DARK-ROAD LIGHTED
 Loc. of Ped/Bicycle: NOT APPLICABLE Action of Ped/Bicycle: NOT APPLICABLE

Veh :2 CAR/VAN/PICKUP Registered Weight: 3700 State of Registration: NY
 Num of Occupants: 1 Driver's Age: 50 Sex: M Citation Issued: N
 Direction of Travel: NORTH Public Property Damage: N School Bus Involved: N
 Pre-Accd Action: SLOWED OR STOPPING
 Apparent Factors: PAVEMENT SLIPPERY, FOLLOWING TOO CLOSELY

Veh :1 CAR/VAN/PICKUP Registered Weight: 2414 State of Registration: NY
 Num of Occupants: 1 Driver's Age: 18 Sex: F Citation Issued: N
 Direction of Travel: NORTH Public Property Damage: N School Bus Involved: N
 Pre-Accd Action: MAKING LEFT TURN
 Apparent Factors: UNKNOWN, UNKNOWN

County: Orange Muni: Newburgh(T) Ref. Marker: 9W83023016 Street: US HWY 9W

132 Meters North of DOWLING ST

6/12/2008

Thu 16:11 PM Persons Killed: 0 Persons Injured: 1 Extent of Injuries: C **Case: 2008-32652300**
 Accident Class: PROPERTY DAMAGE AND INJURY Police Agency: Num of Veh: 2
 Type Of Accident: COLLISION WITH MOTOR VEHICLE Traffic Control: NONE
 Manner of Collision: REAR END Weather: CLEAR
 Road Surface Condition: DRY Road Char.: STRAIGHT AND LEVEL Light Condition: DAYLIGHT
 Loc. of Ped/Bicycle: NOT APPLICABLE Action of Ped/Bicycle: NOT APPLICABLE

Veh :1	CAR/VAN/PICKUP	Registered Weight: 3281	State of Registration: NY
	Num of Occupants: 2	Driver's Age: 33	Sex: F Citation Issued: N
	Direction of Travel: SOUTH	Public Property Damage: N	School Bus Involved: N
	Pre-Accd Action: STOPPED IN TRAFFIC		
	Apparent Factors: NOT APPLICABLE, UNKNOWN		
Veh :2	CAR/VAN/PICKUP	Registered Weight: 3625	State of Registration: NY
	Num of Occupants: 1	Driver's Age: 48	Sex: M Citation Issued: N
	Direction of Travel: SOUTH	Public Property Damage: N	School Bus Involved: N
	Pre-Accd Action: GOING STRAIGHT AHEAD		
	Apparent Factors: FOLLOWING TOO CLOSELY, UNKNOWN		

Accident Location Information System (ALIS)

Date: 11/17/10 12:22

Accident Verbal Description Report

Page: 157

5926 VDR US Rt 9W from I 84 Ex 10 E bound Ramps to Ulster County border**Data in this report covers the period Jun 30, 2005 - Jun 30, 2010****Complete Accident data from NYS DMV is only available thru 6/30/2010**County: Orange Muni: Newburgh(T) Ref. Marker: 9W83023042 Street: ROUTE 9W
46 Meters South of Old Post Rd

5/24/2008 Sat 12:11 PM Persons Killed: 0 Persons Injured: 1 Extent of Injuries: C **Case: 2008-32638801**
 Accident Class: PROPERTY DAMAGE AND INJURY Police Agency: Num of Veh: 3
 Type Of Accident: COLLISION WITH MOTOR VEHICLE Traffic Control: NO PASSING ZONE
 Manner of Collision: OTHER Weather: CLEAR
 Road Surface Condition: DRY Road Char.: STRAIGHT/ GRADE Light Condition: DAYLIGHT
 Loc. of Ped/Bicycle: NOT APPLICABLE Action of Ped/Bicycle: NOT APPLICABLE

Veh :2 CAR/VAN/PICKUP Registered Weight: 3120 State of Registration: NY
 Num of Occupants: 1 Driver's Age: 19 Sex: F Citation Issued: N
 Direction of Travel: NORTH Public Property Damage: N School Bus Involved: N
 Pre-Accd Action: SLOWED OR STOPPING
 Apparent Factors: UNKNOWN, UNKNOWN

Veh :1 CAR/VAN/PICKUP Registered Weight: State of Registration: VA
 Num of Occupants: 1 Driver's Age: 25 Sex: M Citation Issued: N
 Direction of Travel: NORTH Public Property Damage: N School Bus Involved: N
 Pre-Accd Action: GOING STRAIGHT AHEAD
 Apparent Factors: DRIVER INATTENTION, UNKNOWN

Veh :3 CAR/VAN/PICKUP Registered Weight: State of Registration: MA
 Num of Occupants: 1 Driver's Age: 26 Sex: M Citation Issued: N
 Direction of Travel: NORTH Public Property Damage: N School Bus Involved: N
 Pre-Accd Action: SLOWED OR STOPPING
 Apparent Factors: UNKNOWN, UNKNOWN

County: Orange Muni: Newburgh(T) Ref. Marker: Street: FOSTERTOWN RD
220 Meters South of FIVE OAKS DR

6/17/2008 Tue 06:11 AM Persons Killed: 0 Persons Injured: 0 Extent of Injuries: **Case: 2008-32652228**
 Accident Class: PROPERTY DAMAGE Police Agency: Num of Veh: 2
 Type Of Accident: COLLISION WITH MOTOR VEHICLE Traffic Control: TRAFFIC SIGNAL
 Manner of Collision: OVERTAKING Weather: CLEAR
 Road Surface Condition: DRY Road Char.: STRAIGHT/ GRADE Light Condition: DAYLIGHT
 Loc. of Ped/Bicycle: NOT APPLICABLE Action of Ped/Bicycle: NOT APPLICABLE

Veh :1 CAR/VAN/PICKUP Registered Weight: 2388 State of Registration: NY

Num of Occupants: 1	Driver's Age: 22	Sex: M	Citation Issued: N
Direction of Travel: EAST	Public Property Damage: N		School Bus Involved: N
Pre-Accd Action: OVERTAKING			
Apparent Factors: PASSING OR LANE USAGE IMPROPERLY, UNKNOWN			

Veh :2	CAR/VAN/PICKUP	Registered Weight: 2917	State of Registration: NY
	Num of Occupants: 1	Driver's Age: 45	Sex: M
	Direction of Travel: EAST	Public Property Damage: N	Citation Issued: N
	Pre-Accd Action: STOPPED IN TRAFFIC		School Bus Involved: N
	Apparent Factors: UNKNOWN, UNKNOWN		

Accident Location Information System (ALIS)

Date: 11/17/10 12:22

Accident Verbal Description Report

Page: 158

5926 VDR US Rt 9W from I 84 Ex 10 E bound Ramps to Ulster County border**Data in this report covers the period Jun 30, 2005 - Jun 30, 2010****Complete Accident data from NYS DMV is only available thru 6/30/2010**County: Orange Muni: Newburgh(T) Ref. Marker: 9W83023012 Street: US HWY 9W
72 Meters South of FOSTERTOWN RD

6/22/2008 Sun 09:11 AM Persons Killed: 0 Persons Injured: 1 Extent of Injuries: C **Case: 2008-32653089**
 Accident Class: PROPERTY DAMAGE AND INJURY Police Agency: Num of Veh: 2
 Type Of Accident: COLLISION WITH MOTOR VEHICLE Traffic Control: TRAFFIC SIGNAL
 Manner of Collision: RIGHT ANGLE Weather: CLOUDY
 Road Surface Condition: DRY Road Char.: STRAIGHT AND LEVEL Light Condition: DAYLIGHT
 Loc. of Ped/Bicycle: NOT APPLICABLE Action of Ped/Bicycle: NOT APPLICABLE

Veh :1 CAR/VAN/PICKUP Registered Weight: 2403 State of Registration: NY
 Num of Occupants: 1 Driver's Age: 18 Sex: M Citation Issued: N
 Direction of Travel: EAST Public Property Damage: N School Bus Involved: N
 Pre-Accd Action: GOING STRAIGHT AHEAD
 Apparent Factors: UNKNOWN, DRIVER INATTENTION

Veh :2 CAR/VAN/PICKUP Registered Weight: 4166 State of Registration: NY
 Num of Occupants: 1 Driver's Age: 47 Sex: M Citation Issued: N
 Direction of Travel: NORTH Public Property Damage: N School Bus Involved: N
 Pre-Accd Action: GOING STRAIGHT AHEAD
 Apparent Factors: DRIVER INATTENTION, UNKNOWN

County: Orange Muni: Newburgh(T) Ref. Marker: 9W83023011 Street: [Route] 9W
1099 Meters North of RIDGE ST

6/22/2008 Sun 12:11 PM Persons Killed: 0 Persons Injured: 3 Extent of Injuries: CCC **Case: 2008-32664895**
 Accident Class: PROPERTY DAMAGE AND INJURY Police Agency: Num of Veh: 2
 Type Of Accident: COLLISION WITH MOTOR VEHICLE Traffic Control: NONE
 Manner of Collision: SIDESWIPE Weather: CLOUDY
 Road Surface Condition: DRY Road Char.: STRAIGHT/ GRADE Light Condition: DAYLIGHT
 Loc. of Ped/Bicycle: NOT APPLICABLE Action of Ped/Bicycle: NOT APPLICABLE

Veh :2 CAR/VAN/PICKUP Registered Weight: 2870 State of Registration: NY
 Num of Occupants: 3 Driver's Age: 48 Sex: M Citation Issued: N
 Direction of Travel: SOUTH Public Property Damage: N School Bus Involved: N
 Pre-Accd Action: GOING STRAIGHT AHEAD
 Apparent Factors: NOT APPLICABLE, UNKNOWN

Veh :1 CAR/VAN/PICKUP Registered Weight: 3458 State of Registration: NY

Num of Occupants: 1	Driver's Age: 56	Sex: M	Citation Issued: Y
Direction of Travel: NORTH	Public Property Damage: N		School Bus Involved: N
Pre-Accd Action: GOING STRAIGHT AHEAD			
Apparent Factors: FELL ASLEEP, FAILURE TO KEEP RIGHT			

County: Orange Muni: Newburgh(T) Ref. Marker: 9W83023007 Street: [Route] 9W
 1099 Meters North of RIDGE ST

6/22/2008	Sun 12:11 PM	Persons Killed: 0	Persons Injured: 1	Extent of Injuries: C	Case: 2008-32747413
	Accident Class: INJURY		Police Agency:		Num of Veh: 2
	Type Of Accident: COLLISION WITH MOTOR VEHICLE				Traffic Control: TRAFFIC SIGNAL
	Manner of Collision: OVERTAKING				Weather: CLEAR
	Road Surface Condition: DRY	Road Char.: STRAIGHT AND LEVEL			Light Condition: DAYLIGHT
	Loc. of Ped/Bicycle: NOT APPLICABLE		Action of Ped/Bicycle: NOT APPLICABLE		

Accident Location Information System (ALIS)

Date: 11/17/10 12:22

Accident Verbal Description Report

Page: 159

5926 VDR US Rt 9W from I 84 Ex 10 E bound Ramps to Ulster County border**Data in this report covers the period Jun 30, 2005 - Jun 30, 2010****Complete Accident data from NYS DMV is only available thru 6/30/2010**

County: Orange Muni: Newburgh(T) Ref. Marker: 9W83023007 Street: [Route] 9W

***** CONTINUED

Veh :2 CAR/VAN/PICKUP Registered Weight: 2548 State of Registration: NY
 Num of Occupants: 2 Driver's Age: 59 Sex: F Citation Issued: N
 Direction of Travel: NORTH Public Property Damage: N School Bus Involved: N
 Pre-Accd Action: STOPPED IN TRAFFIC
 Apparent Factors: UNKNOWN, UNKNOWN

Veh :1 CAR/VAN/PICKUP Registered Weight: 2837 State of Registration: NY
 Num of Occupants: 1 Driver's Age: 56 Sex: M Citation Issued: Y
 Direction of Travel: NORTH Public Property Damage: N School Bus Involved: N
 Pre-Accd Action: OVERTAKING
 Apparent Factors: PASSING OR LANE USAGE IMPROPERLY, FELL ASLEEP

County: Orange Muni: Newburgh(T) Ref. Marker: 9W83023007 Street: [Route] 9W

1099 Meters North of RIDGE ST

6/20/2008 Fri 17:11 PM Persons Killed: 0 Persons Injured: 2 Extent of Injuries: CC **Case: 2008-32673675**
 Accident Class: INJURY Police Agency: Num of Veh: 2
 Type Of Accident: COLLISION WITH MOTOR VEHICLE Traffic Control: NONE
 Manner of Collision: REAR END Weather: CLEAR
 Road Surface Condition: DRY Road Char.: STRAIGHT AND LEVEL Light Condition: DAYLIGHT
 Loc. of Ped/Bicycle: NOT APPLICABLE Action of Ped/Bicycle: NOT APPLICABLE

Veh :1 CAR/VAN/PICKUP Registered Weight: 3175 State of Registration: NY
 Num of Occupants: 5 Driver's Age: 44 Sex: M Citation Issued: N
 Direction of Travel: NORTH Public Property Damage: N School Bus Involved: N
 Pre-Accd Action: STOPPED IN TRAFFIC
 Apparent Factors: UNKNOWN, UNKNOWN

Veh :2 CAR/VAN/PICKUP Registered Weight: State of Registration: NY
 Num of Occupants: 1 Driver's Age: 60 Sex: F Citation Issued: N
 Direction of Travel: NORTH Public Property Damage: N School Bus Involved: N
 Pre-Accd Action: GOING STRAIGHT AHEAD
 Apparent Factors: FOLLOWING TOO CLOSELY, UNKNOWN

County: Orange Muni: Newburgh(T) Ref. Marker: Street: BALMVILLE RD

AT INTERSECTION WITH ROUTE 9W

6/21/2008	Sat 23:11 PM	Persons Killed: 0	Persons Injured: 2	Extent of Injuries: CC	Case: 2008-32694597
	Accident Class: INJURY			Police Agency:	Num of Veh: 2
	Type Of Accident: COLLISION WITH MOTOR VEHICLE				Traffic Control: STOP SIGN
	Manner of Collision: REAR END				Weather: CLEAR
	Road Surface Condition: DRY	Road Char.: STRAIGHT AND LEVEL			Light Condition: DARK-ROAD LIGHTED
	Loc. of Ped/Bicycle: NOT APPLICABLE			Action of Ped/Bicycle: NOT APPLICABLE	
Veh :2	CAR/VAN/PICKUP	Registered Weight: 3370		State of Registration: NY	
	Num of Occupants: 1	Driver's Age: 40		Sex: F	Citation Issued: N
	Direction of Travel: NORTH-WEST		Public Property Damage: N		School Bus Involved: N
	Pre-Accd Action: OTHER				
	Apparent Factors: UNKNOWN, UNKNOWN				

Accident Location Information System (ALIS)

Date: 11/17/10 12:22

Accident Verbal Description Report

Page: 16C

5926 VDR US Rt 9W from I 84 Ex 10 E bound Ramps to Ulster County border**Data in this report covers the period Jun 30, 2005 - Jun 30, 2010****Complete Accident data from NYS DMV is only available thru 6/30/2010**

County: Orange Muni: Newburgh(T) Ref. Marker: Street: BALMVILLE RD

***** CONTINUED

Veh :1 CAR/VAN/PICKUP Registered Weight: 3160 State of Registration: NY
 Num of Occupants: 2 Driver's Age: 48 Sex: M Citation Issued: N
 Direction of Travel: NORTH-WEST Public Property Damage: N School Bus Involved: N
 Pre-Accd Action: OTHER
 Apparent Factors: UNKNOWN, UNKNOWN

County: Orange Muni: Newburgh(T) Ref. Marker: 9W83023001 Street: [Route] 9W
 1099 Meters North of RIDGE ST

6/17/2008 Tue 05:11 AM Persons Killed: 0 Persons Injured: 1 Extent of Injuries: C **Case: 2008-32682824**
 Accident Class: INJURY Police Agency: Num of Veh: 3
 Type Of Accident: COLLISION WITH MOTOR VEHICLE Traffic Control: UNKNOWN
 Manner of Collision: OTHER Weather: UNKNOWN
 Road Surface Condition: UNKNOWN Road Char.: UNKNOWN Light Condition: UNKNOWN
 Loc. of Ped/Bicycle: NOT APPLICABLE Action of Ped/Bicycle: NOT APPLICABLE

Veh :2 TRUCK Registered Weight: State of Registration: MA
 Num of Occupants: 1 Driver's Age: 51 Sex: M Citation Issued: N
 Direction of Travel: UNKNOWN Public Property Damage: N School Bus Involved: N
 Pre-Accd Action: UNKNOWN
 Apparent Factors: UNKNOWN, UNKNOWN

Veh :1 CAR/VAN/PICKUP Registered Weight: 3411 State of Registration: NY
 Num of Occupants: 1 Driver's Age: 24 Sex: M Citation Issued: N
 Direction of Travel: UNKNOWN Public Property Damage: N School Bus Involved: N
 Pre-Accd Action: UNKNOWN
 Apparent Factors: UNKNOWN, UNKNOWN

Veh :3 CAR/VAN/PICKUP Registered Weight: 4205 State of Registration: NY
 Num of Occupants: 1 Driver's Age: 31 Sex: F Citation Issued: N
 Direction of Travel: UNKNOWN Public Property Damage: N School Bus Involved: N
 Pre-Accd Action: UNKNOWN
 Apparent Factors: UNKNOWN, UNKNOWN

County: Orange Muni: Newburgh(T) Ref. Marker: 9W83023032 Street: [Route] 9W

1099 Meters North of RIDGE ST

6/28/2008	Sat 20:11 PM	Persons Killed: 0	Persons Injured: 0	Extent of Injuries:	Case: 2008-32746986
	Accident Class: PROPERTY DAMAGE			Police Agency:	Num of Veh: 1
	Type Of Accident: COLLISION WITH DEER				Traffic Control: NONE
	Manner of Collision: OTHER				Weather: CLEAR
	Road Surface Condition: DRY	Road Char.: STRAIGHT AND LEVEL			Light Condition: DARK-ROAD UNLIGHTED
	Loc. of Ped/Bicycle: NOT APPLICABLE			Action of Ped/Bicycle: NOT APPLICABLE	
Veh :1	CAR/VAN/PICKUP	Registered Weight: 3102		State of Registration: NY	
	Num of Occupants: 2	Driver's Age: 28		Sex: F	Citation Issued: N
	Direction of Travel: SOUTH	Public Property Damage: N			School Bus Involved: N
	Pre-Accd Action: GOING STRAIGHT AHEAD				
	Apparent Factors: ANIMAL'S ACTION, UNKNOWN				

Accident Location Information System (ALIS)

Date: 11/17/10 12:22

Accident Verbal Description Report

Page: 161

5926 VDR US Rt 9W from I 84 Ex 10 E bound Ramps to Ulster County border**Data in this report covers the period Jun 30, 2005 - Jun 30, 2010****Complete Accident data from NYS DMV is only available thru 6/30/2010**

County: Orange Muni: Newburgh(T) Ref. Marker: 9W83023015 Street: US HWY 9W

29 Meters South of DOWLING ST

7/2/2008

Wed 09:11 AM Persons Killed: 0 Persons Injured: 0 Extent of Injuries: **Case: 2008-32686186**
 Accident Class: PROPERTY DAMAGE Police Agency: Num of Veh: 2
 Type Of Accident: COLLISION WITH MOTOR VEHICLE Traffic Control: TRAFFIC SIGNAL Weather: CLEAR
 Manner of Collision: RIGHT TURN (AGAINST OTHER CAR) Light Condition: DAYLIGHT
 Road Surface Condition: DRY Road Char.: STRAIGHT AND LEVEL Action of Ped/Bicycle: NOT APPLICABLE
 Loc. of Ped/Bicycle: NOT APPLICABLE

Veh :2 CAR/VAN/PICKUP Registered Weight: 3300 State of Registration: NY
 Num of Occupants: 2 Driver's Age: 24 Sex: F Citation Issued: N
 Direction of Travel: SOUTH-EAST Public Property Damage: N School Bus Involved: N
 Pre-Accd Action: MAKING RIGHT TURN ON RED
 Apparent Factors: FAILURE TO YIELD RIGHT OF WAY, TRAFFIC CONTROL DEVICES DISREGARDED

Veh :1 TRUCK Registered Weight: 99000 State of Registration: NY
 Num of Occupants: 1 Driver's Age: 60 Sex: M Citation Issued: N
 Direction of Travel: SOUTH Public Property Damage: N School Bus Involved: N
 Pre-Accd Action: GOING STRAIGHT AHEAD
 Apparent Factors: NOT APPLICABLE, UNKNOWN

County: Orange Muni: Newburgh(T) Ref. Marker: 9W83023019 Street: US HWY 9W

AT INTERSECTION WITH CARTER AVE

7/4/2008

Fri 13:11 PM Persons Killed: 0 Persons Injured: 0 Extent of Injuries: **Case: 2008-32694430**
 Accident Class: PROPERTY DAMAGE Police Agency: Num of Veh: 2
 Type Of Accident: COLLISION WITH MOTOR VEHICLE Traffic Control: UNKNOWN
 Manner of Collision: LEFT TURN (AGAINST OTHER CAR) Weather: UNKNOWN
 Road Surface Condition: UNKNOWN Road Char.: UNKNOWN Light Condition: UNKNOWN
 Loc. of Ped/Bicycle: NOT APPLICABLE Action of Ped/Bicycle: NOT APPLICABLE

Veh :2 CAR/VAN/PICKUP Registered Weight: 2966 State of Registration: NY
 Num of Occupants: 1 Driver's Age: 44 Sex: F Citation Issued: N
 Direction of Travel: UNKNOWN Public Property Damage: N School Bus Involved: N
 Pre-Accd Action: UNKNOWN
 Apparent Factors: UNKNOWN, UNKNOWN

Veh :1 MOTORCYCLE Registered Weight: 470 State of Registration: NY

Num of Occupants: 1

Driver's Age: 21

Sex: M

Citation Issued: N

Direction of Travel: UNKNOWN

Public Property Damage: N

School Bus Involved: N

Pre-Accd Action: UNKNOWN

Apparent Factors: UNKNOWN, UNKNOWN

County: Orange Muni: Newburgh(T) Ref. Marker: 9W83023007 Street: US HWY 9W

AT INTERSECTION WITH CHESTNUT LN

7/11/2008

Fri 11:11 AM

Persons Killed: 0

Persons Injured: 1

Extent of Injuries: B

Case: 2008-32683879

Accident Class: PROPERTY DAMAGE AND INJURY

Police Agency:

Num of Veh: 2

Type Of Accident: COLLISION WITH MOTOR VEHICLE

Traffic Control: TRAFFIC SIGNAL

Manner of Collision: RIGHT ANGLE

Weather: CLEAR

Road Surface Condition: DRY

Road Char.: STRAIGHT AND LEVEL

Light Condition: DAYLIGHT

Loc. of Ped/Bicycle: NOT APPLICABLE

Action of Ped/Bicycle: NOT APPLICABLE

Accident Location Information System (ALIS)

Date: 11/17/10 12:22

Accident Verbal Description Report

Page: 162

5926 VDR US Rt 9W from I 84 Ex 10 E bound Ramps to Ulster County border**Data in this report covers the period Jun 30, 2005 - Jun 30, 2010****Complete Accident data from NYS DMV is only available thru 6/30/2010**

County: Orange Muni: Newburgh(T) Ref. Marker: 9W83023007 Street: US HWY 9W

***** CONTINUED

Veh :2 CAR/VAN/PICKUP Registered Weight: 4232 State of Registration: NY
 Num of Occupants: 1 Driver's Age: 68 Sex: M Citation Issued: N
 Direction of Travel: SOUTH-EAST Public Property Damage: N School Bus Involved: N
 Pre-Accd Action: MAKING LEFT TURN
 Apparent Factors: UNKNOWN, UNKNOWN

Veh :1 TRUCK Registered Weight: 12000 State of Registration: NY
 Num of Occupants: 1 Driver's Age: 19 Sex: M Citation Issued: N
 Direction of Travel: NORTH Public Property Damage: N School Bus Involved: N
 Pre-Accd Action: GOING STRAIGHT AHEAD
 Apparent Factors: UNKNOWN, TRAFFIC CONTROL DEVICES DISREGARDED

County: Orange Muni: Newburgh(T) Ref. Marker: 9W83023020 Street: US HWY 9W

99 Meters North of CARTER AVE

7/11/2008 Fri 14:11 PM Persons Killed: 0 Persons Injured: 1 Extent of Injuries: B **Case: 2008-32683875**
 Accident Class: PROPERTY DAMAGE AND INJURY Police Agency: Num of Veh: 2
 Type Of Accident: COLLISION WITH MOTOR VEHICLE Traffic Control: TRAFFIC SIGNAL
 Manner of Collision: UNKNOWN Weather: CLEAR
 Road Surface Condition: DRY Road Char.: STRAIGHT AND LEVEL Light Condition: DAYLIGHT
 Loc. of Ped/Bicycle: NOT APPLICABLE Action of Ped/Bicycle: NOT APPLICABLE

Veh :2 CAR/VAN/PICKUP Registered Weight: 2504 State of Registration: NY
 Num of Occupants: 1 Driver's Age: 82 Sex: F Citation Issued: N
 Direction of Travel: NORTH Public Property Damage: N School Bus Involved: N
 Pre-Accd Action: OVERTAKING
 Apparent Factors: DRIVER INATTENTION, UNSAFE LANE CHANGE

Veh :1 CAR/VAN/PICKUP Registered Weight: State of Registration: CT
 Num of Occupants: 4 Driver's Age: 40 Sex: M Citation Issued: N
 Direction of Travel: NORTH Public Property Damage: N School Bus Involved: N
 Pre-Accd Action: GOING STRAIGHT AHEAD
 Apparent Factors: UNKNOWN, UNKNOWN

County: Orange Muni: Newburgh(T) Ref. Marker: 9W83023039 Street: US HWY 9W

7/19/2008 Sat 01:11 AM Persons Killed: 0 Persons Injured: 4 Extent of Injuries: CCCC **Case: 2008-32674881**
Accident Class: PROPERTY DAMAGE AND INJURY Police Agency: Num of Veh: 2
Type Of Accident: COLLISION WITH MOTOR VEHICLE Traffic Control: NONE
Manner of Collision: HEAD ON Weather: CLEAR
Road Surface Condition: DRY Road Char.: STRAIGHT AND LEVEL Light Condition: DARK-ROAD LIGHTED
Loc. of Ped/Bicycle: NOT APPLICABLE Action of Ped/Bicycle: NOT APPLICABLE

Veh :2 CAR/VAN/PICKUP Registered Weight: 2445 State of Registration: NY
Num of Occupants: 1 Driver's Age: 48 Sex: F Citation Issued: Y
Direction of Travel: NORTH Public Property Damage: N School Bus Involved: N
Pre-Accd Action: GOING STRAIGHT AHEAD
Apparent Factors: PASSING OR LANE USAGE IMPROPERLY, UNKNOWN

Accident Location Information System (ALIS)

Date: 11/17/10 12:22

Accident Verbal Description Report

Page: 163

5926 VDR US Rt 9W from I 84 Ex 10 E bound Ramps to Ulster County border**Data in this report covers the period Jun 30, 2005 - Jun 30, 2010****Complete Accident data from NYS DMV is only available thru 6/30/2010**

County: Orange Muni: Newburgh(T) Ref. Marker: 9W83023039 Street: US HWY 9W

***** CONTINUED

Veh :1 CAR/VAN/PICKUP Registered Weight: 3434 State of Registration: NY
 Num of Occupants: 3 Driver's Age: 49 Sex: F Citation Issued: N
 Direction of Travel: SOUTH Public Property Damage: N School Bus Involved: N
 Pre-Accd Action: GOING STRAIGHT AHEAD
 Apparent Factors: UNKNOWN, UNKNOWN

County: Orange Muni: Newburgh(T) Ref. Marker: 9W83023006 Street: US HWY 9W

36 Meters North of POWELTON FARMS RD

7/21/2008 Mon 14:11 PM Persons Killed: 0 Persons Injured: 0 Extent of Injuries: **Case: 2008-32674714**
 Accident Class: PROPERTY DAMAGE Police Agency: Num of Veh: 2
 Type Of Accident: COLLISION WITH MOTOR VEHICLE Traffic Control: NO PASSING ZONE
 Manner of Collision: REAR END Weather: CLEAR
 Road Surface Condition: DRY Road Char.: STRAIGHT/ GRADE Light Condition: DAYLIGHT
 Loc. of Ped/Bicycle: NOT APPLICABLE Action of Ped/Bicycle: NOT APPLICABLE

Veh :1 CAR/VAN/PICKUP Registered Weight: 3977 State of Registration: NY
 Num of Occupants: 3 Driver's Age: 25 Sex: M Citation Issued: Y
 Direction of Travel: NORTH Public Property Damage: N School Bus Involved: N
 Pre-Accd Action: GOING STRAIGHT AHEAD
 Apparent Factors: DRIVER INEXPERIENCE, FOLLOWING TOO CLOSELY

Veh :2 CAR/VAN/PICKUP Registered Weight: State of Registration: CA
 Num of Occupants: 2 Driver's Age: 30 Sex: M Citation Issued: N
 Direction of Travel: NORTH Public Property Damage: N School Bus Involved: N
 Pre-Accd Action: STOPPED IN TRAFFIC
 Apparent Factors: NOT APPLICABLE, UNKNOWN

County: Orange Muni: Newburgh(T) Ref. Marker: 9W83023012 Street: US HWY 9W

AT INTERSECTION WITH FOSTERTOWN RD

7/22/2008 Tue Persons Killed: 0 Persons Injured: 1 Extent of Injuries: **Case: 2008-32700944**
 Accident Class: PROPERTY DAMAGE AND INJURY Police Agency: Num of Veh: 2
 Type Of Accident: COLLISION WITH MOTOR VEHICLE Traffic Control: TRAFFIC SIGNAL
 Manner of Collision: REAR END Weather: RAIN
 Road Surface Condition: WET Road Char.: STRAIGHT AND LEVEL Light Condition: DAYLIGHT
 Loc. of Ped/Bicycle: NOT APPLICABLE Action of Ped/Bicycle: NOT APPLICABLE

Veh :1	CAR/VAN/PICKUP	Registered Weight: 3627	State of Registration: NY
	Num of Occupants: 1	Driver's Age: 35	Sex: M Citation Issued: N
	Direction of Travel: UNKNOWN	Public Property Damage: N	School Bus Involved: N
	Pre-Accd Action: UNKNOWN		
	Apparent Factors: UNKNOWN, UNKNOWN		
Veh :2	CAR/VAN/PICKUP	Registered Weight: 4848	State of Registration: NY
	Num of Occupants: 1	Driver's Age: 46	Sex: M Citation Issued: N
	Direction of Travel: SOUTH	Public Property Damage: N	School Bus Involved: N
	Pre-Accd Action: OTHER		
	Apparent Factors: UNKNOWN, UNKNOWN		

Accident Location Information System (ALIS)

Date: 11/17/10 12:22

Accident Verbal Description Report

Page: 164

5926 VDR US Rt 9W from I 84 Ex 10 E bound Ramps to Ulster County border**Data in this report covers the period Jun 30, 2005 - Jun 30, 2010****Complete Accident data from NYS DMV is only available thru 6/30/2010**County: Orange Muni: Newburgh(T) Ref. Marker: 84I83011007 Street: [Route] 84
68 Meters East of RAMP

8/12/2008 Tue 07:11 AM Persons Killed: 0 Persons Injured: 0 Extent of Injuries: **Case: 2008-32689375**
 Accident Class: PROPERTY DAMAGE Police Agency: Num of Veh: 1
 Type Of Accident: COLLISION WITH GUIDERAIL - END Traffic Control: NONE
 Manner of Collision: OTHER Weather: CLEAR
 Road Surface Condition: DRY Road Char.: CURVE AND GRADE Light Condition: DAYLIGHT
 Loc. of Ped/Bicycle: NOT APPLICABLE Action of Ped/Bicycle: NOT APPLICABLE

Veh :1 CAR/VAN/PICKUP Registered Weight: 3377 State of Registration: NY
 Num of Occupants: 1 Driver's Age: 51 Sex: F Citation Issued: Y
 Direction of Travel: WEST Public Property Damage: N School Bus Involved: N
 Pre-Accd Action: GOING STRAIGHT AHEAD
 Apparent Factors: NOT APPLICABLE, UNSAFE SPEED

County: Orange Muni: Newburgh(T) Ref. Marker: 9W83023007 Street: [Route] 9W
1099 Meters North of RIDGE ST

7/30/2008 Wed 16:11 PM Persons Killed: 0 Persons Injured: 0 Extent of Injuries: **Case: 2008-32698425**
 Accident Class: PROPERTY DAMAGE Police Agency: Num of Veh: 2
 Type Of Accident: COLLISION WITH MOTOR VEHICLE Traffic Control: TRAFFIC SIGNAL
 Manner of Collision: REAR END Weather: CLOUDY
 Road Surface Condition: DRY Road Char.: STRAIGHT AND LEVEL Light Condition: DAYLIGHT
 Loc. of Ped/Bicycle: NOT APPLICABLE Action of Ped/Bicycle: NOT APPLICABLE

Veh :1 CAR/VAN/PICKUP Registered Weight: 4663 State of Registration: NY
 Num of Occupants: 1 Driver's Age: 33 Sex: M Citation Issued: N
 Direction of Travel: NORTH Public Property Damage: N School Bus Involved: N
 Pre-Accd Action: STOPPED IN TRAFFIC
 Apparent Factors: NOT APPLICABLE, UNKNOWN

Veh :2 CAR/VAN/PICKUP Registered Weight: 3360 State of Registration: NY
 Num of Occupants: 1 Driver's Age: 20 Sex: F Citation Issued: N
 Direction of Travel: NORTH Public Property Damage: N School Bus Involved: N
 Pre-Accd Action: SLOWED OR STOPPING
 Apparent Factors: FOLLOWING TOO CLOSELY, UNKNOWN

County: Orange Muni: Newburgh(T) Ref. Marker: 9W83023007 Street: [Route] 9W

1497 Meters North of Old State Rd

10/20/2008	Mon 13:11 PM	Persons Killed: 1	Persons Injured: 1	Extent of Injuries: KC	Case: 2008-32794392
	Accident Class: FATAL		Police Agency:		Num of Veh: 2
	Type Of Accident: COLLISION WITH MOTOR VEHICLE			Traffic Control: TRAFFIC SIGNAL	
	Manner of Collision: RIGHT ANGLE			Weather: CLEAR	
	Road Surface Condition: DRY	Road Char.: STRAIGHT/ GRADE		Light Condition: DAYLIGHT	
	Loc. of Ped/Bicycle: NOT APPLICABLE		Action of Ped/Bicycle: NOT APPLICABLE		

Accident Location Information System (ALIS)

Date: 11/17/10 12:22

Accident Verbal Description Report

Page: 165

5926 VDR US Rt 9W from I 84 Ex 10 E bound Ramps to Ulster County border**Data in this report covers the period Jun 30, 2005 - Jun 30, 2010****Complete Accident data from NYS DMV is only available thru 6/30/2010**

County: Orange Muni: Newburgh(T) Ref. Marker: 9W83023007 Street: [Route] 9W

***** CONTINUED

Veh :2 CAR/VAN/PICKUP Registered Weight: 3367 State of Registration: NY
 Num of Occupants: 1 Driver's Age: 41 Sex: F Citation Issued: Y
 Direction of Travel: EAST Public Property Damage: N School Bus Involved: N
 Pre-Accd Action: GOING STRAIGHT AHEAD
 Apparent Factors: UNKNOWN, TRAFFIC CONTROL DEVICES DISREGARDED

Veh :1 CAR/VAN/PICKUP Registered Weight: 2653 State of Registration: NY
 Num of Occupants: 1 Driver's Age: 78 Sex: F Citation Issued: N
 Direction of Travel: SOUTH Public Property Damage: N School Bus Involved: N
 Pre-Accd Action: GOING STRAIGHT AHEAD
 Apparent Factors: UNKNOWN, UNKNOWN

County: Orange Muni: Newburgh(T) Ref. Marker: 9W83023043 Street: [Route] 9W
1099 Meters North of RIDGE ST

8/11/2008 Mon 01:11 AM Persons Killed: 0 Persons Injured: 1 Extent of Injuries: C **Case: 2008-32761475**
 Accident Class: PROPERTY DAMAGE AND INJURY Police Agency: Num of Veh: 1
 Type Of Accident: COLLISION WITH BUILDING/WALL Traffic Control: NONE
 Manner of Collision: OTHER Weather: CLEAR
 Road Surface Condition: DRY Road Char.: STRAIGHT AND LEVEL Light Condition: DARK-ROAD LIGHTED
 Loc. of Ped/Bicycle: NOT APPLICABLE Action of Ped/Bicycle: NOT APPLICABLE

Veh :1 CAR/VAN/PICKUP Registered Weight: State of Registration: NY
 Num of Occupants: 1 Driver's Age: 43 Sex: M Citation Issued: Y
 Direction of Travel: SOUTH Public Property Damage: N School Bus Involved: N
 Pre-Accd Action: GOING STRAIGHT AHEAD
 Apparent Factors: FELL ASLEEP, UNKNOWN

County: Orange Muni: Newburgh(T) Ref. Marker: 9W83023012 Street: [Route] 9W
1099 Meters North of RIDGE ST

7/25/2008 Fri 02:11 AM Persons Killed: 0 Persons Injured: 0 Extent of Injuries: **Case: 2008-32735230**
 Accident Class: PROPERTY DAMAGE Police Agency: Num of Veh: 2
 Type Of Accident: COLLISION WITH MOTOR VEHICLE Traffic Control: TRAFFIC SIGNAL
 Manner of Collision: LEFT TURN (WITH OTHER CAR) Weather: CLEAR
 Road Surface Condition: DRY Road Char.: STRAIGHT/ GRADE Light Condition: DARK-ROAD LIGHTED
 Loc. of Ped/Bicycle: NOT APPLICABLE Action of Ped/Bicycle: NOT APPLICABLE

Veh :1	CAR/VAN/PICKUP	Registered Weight: 2270	State of Registration: NY
	Num of Occupants: 1	Driver's Age: 19	Sex: M Citation Issued: Y
	Direction of Travel: NORTH-EAST	Public Property Damage: N	School Bus Involved: N
	Pre-Accd Action: MAKING LEFT TURN		
	Apparent Factors: FAILURE TO YIELD RIGHT OF WAY, ALCOHOL INVOLVEMENT		
Veh :2	CAR/VAN/PICKUP	Registered Weight: 2494	State of Registration: NY
	Num of Occupants: 2	Driver's Age: 46	Sex: F Citation Issued: N
	Direction of Travel: WEST	Public Property Damage: N	School Bus Involved: N
	Pre-Accd Action: GOING STRAIGHT AHEAD		
	Apparent Factors: UNKNOWN, UNKNOWN		

Accident Location Information System (ALIS)

Date: 11/17/10 12:22

Accident Verbal Description Report

Page: 166

5926 VDR US Rt 9W from I 84 Ex 10 E bound Ramps to Ulster County border**Data in this report covers the period Jun 30, 2005 - Jun 30, 2010****Complete Accident data from NYS DMV is only available thru 6/30/2010**County: Orange Muni: Newburgh(T) Ref. Marker: 32 83013002 Street: [Route] 9W
1099 Meters North of RIDGE ST

8/5/2008 Tue 16:11 PM Persons Killed: 0 Persons Injured: 1 Extent of Injuries: C **Case: 2008-32702617**
 Accident Class: PROPERTY DAMAGE AND INJURY Police Agency: Num of Veh: 2
 Type Of Accident: COLLISION WITH MOTOR VEHICLE Traffic Control: NO PASSING ZONE
 Manner of Collision: RIGHT ANGLE Weather: CLEAR
 Road Surface Condition: DRY Road Char.: STRAIGHT/ GRADE Light Condition: DAYLIGHT
 Loc. of Ped/Bicycle: NOT APPLICABLE Action of Ped/Bicycle: NOT APPLICABLE

Veh :1 CAR/VAN/PICKUP Registered Weight: 4964 State of Registration: NY
 Num of Occupants: 1 Driver's Age: 44 Sex: M Citation Issued: N
 Direction of Travel: EAST Public Property Damage: N School Bus Involved: N
 Pre-Accd Action: MAKING LEFT TURN
 Apparent Factors: FAILURE TO YIELD RIGHT OF WAY, UNKNOWN

Veh :2 CAR/VAN/PICKUP Registered Weight: 3321 State of Registration: NY
 Num of Occupants: 2 Driver's Age: 27 Sex: M Citation Issued: N
 Direction of Travel: SOUTH Public Property Damage: N School Bus Involved: N
 Pre-Accd Action: GOING STRAIGHT AHEAD
 Apparent Factors: UNKNOWN, UNKNOWN

County: Orange Muni: Newburgh(T) Ref. Marker: 9W83023041 Street: ROUTE 9W
13 Meters South of UNNAMED STREET

8/1/2008 Fri 08:11 AM Persons Killed: 0 Persons Injured: 2 Extent of Injuries: CC **Case: 2008-32709197**
 Accident Class: PROPERTY DAMAGE AND INJURY Police Agency: Num of Veh: 3
 Type Of Accident: COLLISION WITH MOTOR VEHICLE Traffic Control: NONE
 Manner of Collision: OTHER Weather: CLEAR
 Road Surface Condition: DRY Road Char.: STRAIGHT AND LEVEL Light Condition: DAYLIGHT
 Loc. of Ped/Bicycle: NOT APPLICABLE Action of Ped/Bicycle: NOT APPLICABLE

Veh :3 TRUCK Registered Weight: 10000 State of Registration: NY
 Num of Occupants: 1 Driver's Age: Sex: Citation Issued:
 Direction of Travel: UNKNOWN Public Property Damage: N School Bus Involved: N
 Pre-Accd Action: PARKED
 Apparent Factors: UNKNOWN, UNKNOWN

Veh :1 CAR/VAN/PICKUP Registered Weight: 2888 State of Registration: NY

Num of Occupants: 1

Driver's Age: 91

Sex: M

Citation Issued: N

Direction of Travel: WEST

Public Property Damage: N

School Bus Involved: N

Pre-Accd Action: MAKING LEFT TURN

Apparent Factors: FAILURE TO YIELD RIGHT OF WAY, UNKNOWN

Veh :2

CAR/VAN/PICKUP

Registered Weight: 3424

State of Registration: NY

Num of Occupants: 1

Driver's Age: 42

Sex: F

Citation Issued: N

Direction of Travel: NORTH

Public Property Damage: N

School Bus Involved: N

Pre-Accd Action: GOING STRAIGHT AHEAD

Apparent Factors: UNKNOWN, UNKNOWN

Accident Location Information System (ALIS)

Date: 11/17/10 12:22

Accident Verbal Description Report

Page: 167

5926 VDR US Rt 9W from I 84 Ex 10 E bound Ramps to Ulster County border**Data in this report covers the period Jun 30, 2005 - Jun 30, 2010****Complete Accident data from NYS DMV is only available thru 6/30/2010**County: Orange Muni: Newburgh(T) Ref. Marker: 9W83023007 Street: [Route] 9W
1099 Meters North of RIDGE ST

8/13/2008 Wed 08:11 AM Persons Killed: 0 Persons Injured: 0 Extent of Injuries: **Case: 2008-32712248**
 Accident Class: PROPERTY DAMAGE Police Agency: Num of Veh: 2
 Type Of Accident: COLLISION WITH MOTOR VEHICLE Traffic Control: NONE
 Manner of Collision: REAR END Weather: CLEAR
 Road Surface Condition: DRY Road Char.: STRAIGHT AND LEVEL Light Condition: DAYLIGHT
 Loc. of Ped/Bicycle: NOT APPLICABLE Action of Ped/Bicycle: NOT APPLICABLE

Veh :1 CAR/VAN/PICKUP Registered Weight: 3871 State of Registration: NY
 Num of Occupants: 2 Driver's Age: 57 Sex: M Citation Issued: N
 Direction of Travel: SOUTH Public Property Damage: N School Bus Involved: N
 Pre-Accd Action: SLOWED OR STOPPING
 Apparent Factors: UNKNOWN, UNKNOWN

Veh :2 CAR/VAN/PICKUP Registered Weight: 2687 State of Registration: NY
 Num of Occupants: 1 Driver's Age: 34 Sex: M Citation Issued: N
 Direction of Travel: SOUTH Public Property Damage: N School Bus Involved: N
 Pre-Accd Action: GOING STRAIGHT AHEAD
 Apparent Factors: DRIVER INATTENTION, UNKNOWN

County: Orange Muni: Newburgh(T) Ref. Marker: 9W83023015 Street: [Route] 9W
1099 Meters North of RIDGE ST

8/12/2008 Tue 14:11 PM Persons Killed: 0 Persons Injured: 2 Extent of Injuries: CC **Case: 2008-32724530**
 Accident Class: PROPERTY DAMAGE AND INJURY Police Agency: Num of Veh: 2
 Type Of Accident: COLLISION WITH MOTOR VEHICLE Traffic Control: NONE
 Manner of Collision: REAR END Weather: CLEAR
 Road Surface Condition: DRY Road Char.: STRAIGHT AND LEVEL Light Condition: DAYLIGHT
 Loc. of Ped/Bicycle: NOT APPLICABLE Action of Ped/Bicycle: NOT APPLICABLE

Veh :1 CAR/VAN/PICKUP Registered Weight: 3373 State of Registration: NY
 Num of Occupants: 4 Driver's Age: 30 Sex: F Citation Issued: N
 Direction of Travel: SOUTH Public Property Damage: N School Bus Involved: N
 Pre-Accd Action: STOPPED IN TRAFFIC
 Apparent Factors: UNKNOWN, UNKNOWN

Veh :2 CAR/VAN/PICKUP Registered Weight: 3370 State of Registration: NY

Num of Occupants: 1

Driver's Age: 92

Sex: F

Citation Issued: N

Direction of Travel: SOUTH

Public Property Damage: N

School Bus Involved: N

Pre-Accd Action: SLOWED OR STOPPING

Apparent Factors: FOLLOWING TOO CLOSELY, UNKNOWN

County: Orange Muni: Newburgh(T) Ref. Marker: 9W83023001 Street: [Route] 9W

1099 Meters North of RIDGE ST

8/15/2008

Fri 13:11 PM

Persons Killed: 0

Persons Injured: 0

Extent of Injuries:

Case: 2008-32724535

Accident Class: PROPERTY DAMAGE

Police Agency:

Num of Veh: 2

Type Of Accident: COLLISION WITH MOTOR VEHICLE

Traffic Control: TRAFFIC SIGNAL

Manner of Collision: RIGHT ANGLE

Weather: CLEAR

Road Surface Condition: DRY

Road Char.: STRAIGHT AND LEVEL

Light Condition: DAYLIGHT

Loc. of Ped/Bicycle: NOT APPLICABLE

Action of Ped/Bicycle: NOT APPLICABLE

Accident Location Information System (ALIS)

Date: 11/17/10 12:22

Accident Verbal Description Report

Page: 168

5926 VDR US Rt 9W from I 84 Ex 10 E bound Ramps to Ulster County border**Data in this report covers the period Jun 30, 2005 - Jun 30, 2010****Complete Accident data from NYS DMV is only available thru 6/30/2010**

County: Orange Muni: Newburgh(T) Ref. Marker: 9W83023001 Street: [Route] 9W

***** CONTINUED

Veh :2 CAR/VAN/PICKUP Registered Weight: 2443 State of Registration: NY
 Num of Occupants: 1 Driver's Age: 35 Sex: M Citation Issued: Y
 Direction of Travel: EAST Public Property Damage: N School Bus Involved: N
 Pre-Accd Action: GOING STRAIGHT AHEAD
 Apparent Factors: UNKNOWN, TRAFFIC CONTROL DEVICES DISREGARDED

Veh :1 CAR/VAN/PICKUP Registered Weight: 4174 State of Registration: NY
 Num of Occupants: 2 Driver's Age: 33 Sex: F Citation Issued: N
 Direction of Travel: SOUTH Public Property Damage: N School Bus Involved: N
 Pre-Accd Action: GOING STRAIGHT AHEAD
 Apparent Factors: UNKNOWN, UNKNOWN

County: Orange Muni: Newburgh(T) Ref. Marker: 9W83023001 Street: [Route] 9W
1099 Meters North of RIDGE ST

8/11/2008 Mon 21:11 PM Persons Killed: 0 Persons Injured: 0 Extent of Injuries: **Case: 2008-32739687**
 Accident Class: PROPERTY DAMAGE Police Agency: Num of Veh: 2
 Type Of Accident: COLLISION WITH MOTOR VEHICLE Traffic Control: TRAFFIC SIGNAL
 Manner of Collision: RIGHT ANGLE Weather: CLEAR
 Road Surface Condition: DRY Road Char.: STRAIGHT AND LEVEL Light Condition: DARK-ROAD LIGHTED
 Loc. of Ped/Bicycle: NOT APPLICABLE Action of Ped/Bicycle: NOT APPLICABLE

Veh :1 CAR/VAN/PICKUP Registered Weight: 3053 State of Registration: NY
 Num of Occupants: 2 Driver's Age: 28 Sex: F Citation Issued: N
 Direction of Travel: WEST Public Property Damage: N School Bus Involved: N
 Pre-Accd Action: MAKING RIGHT TURN
 Apparent Factors: FAILURE TO YIELD RIGHT OF WAY, UNKNOWN

Veh :2 CAR/VAN/PICKUP Registered Weight: 3200 State of Registration: NY
 Num of Occupants: 4 Driver's Age: 44 Sex: M Citation Issued: N
 Direction of Travel: SOUTH Public Property Damage: N School Bus Involved: N
 Pre-Accd Action: GOING STRAIGHT AHEAD
 Apparent Factors: UNKNOWN, UNKNOWN

County: Orange Muni: Newburgh(T) Ref. Marker: 84I83011007 Street: [Route] 84

68 Meters East of RAMP

8/11/2008 Mon 23:11 PM Persons Killed: 0 Persons Injured: 0 Extent of Injuries: **Case: 2008-32739689**
 Accident Class: PROPERTY DAMAGE Police Agency: Num of Veh: 2
 Type Of Accident: COLLISION WITH MOTOR VEHICLE Traffic Control: YIELD SIGN
 Manner of Collision: REAR END Weather: CLEAR
 Road Surface Condition: DRY Road Char.: STRAIGHT AND LEVEL Light Condition: DARK-ROAD LIGHTED
 Loc. of Ped/Bicycle: NOT APPLICABLE Action of Ped/Bicycle: NOT APPLICABLE

Veh :1 CAR/VAN/PICKUP Registered Weight: 2937 State of Registration: NY
 Num of Occupants: 1 Driver's Age: 19 Sex: F Citation Issued: N
 Direction of Travel: NORTH-WEST Public Property Damage: N School Bus Involved: N
 Pre-Accd Action: STOPPED IN TRAFFIC
 Apparent Factors: NOT APPLICABLE, UNKNOWN

Accident Location Information System (ALIS)

Date: 11/17/10 12:22

Accident Verbal Description Report

Page: 169

5926 VDR US Rt 9W from I 84 Ex 10 E bound Ramps to Ulster County border**Data in this report covers the period Jun 30, 2005 - Jun 30, 2010****Complete Accident data from NYS DMV is only available thru 6/30/2010**

County: Orange Muni: Newburgh(T) Ref. Marker: 84I83011007 Street: [Route] 84

***** CONTINUED

Veh :2 CAR/VAN/PICKUP Registered Weight: 3515 State of Registration: NY
 Num of Occupants: 1 Driver's Age: 28 Sex: M Citation Issued: N
 Direction of Travel: NORTH-WEST Public Property Damage: N School Bus Involved: N
 Pre-Accd Action: SLOWED OR STOPPING
 Apparent Factors: UNKNOWN, FOLLOWING TOO CLOSELY

County: Orange Muni: Newburgh(T) Ref. Marker: 84I83011007 Street: [Route] 84

68 Meters East of RAMP

8/26/2008 Tue 17:11 PM Persons Killed: 0 Persons Injured: 1 Extent of Injuries: C **Case: 2008-32735060**
 Accident Class: PROPERTY DAMAGE AND INJURY Police Agency: Num of Veh: 2
 Type Of Accident: COLLISION WITH MOTOR VEHICLE Traffic Control: YIELD SIGN
 Manner of Collision: REAR END Weather: CLEAR
 Road Surface Condition: DRY Road Char.: STRAIGHT AND LEVEL Light Condition: DAYLIGHT
 Loc. of Ped/Bicycle: NOT APPLICABLE Action of Ped/Bicycle: NOT APPLICABLE

Veh :1 CAR/VAN/PICKUP Registered Weight: 2904 State of Registration: NY
 Num of Occupants: 1 Driver's Age: 51 Sex: F Citation Issued: N
 Direction of Travel: NORTH Public Property Damage: N School Bus Involved: N
 Pre-Accd Action: STOPPED IN TRAFFIC
 Apparent Factors: UNKNOWN, UNKNOWN

Veh :2 CAR/VAN/PICKUP Registered Weight: 3284 State of Registration: NY
 Num of Occupants: 1 Driver's Age: 34 Sex: F Citation Issued: N
 Direction of Travel: NORTH Public Property Damage: N School Bus Involved: N
 Pre-Accd Action: MERGING
 Apparent Factors: FOLLOWING TOO CLOSELY, UNKNOWN

County: Orange Muni: Newburgh(T) Ref. Marker: Street: CARTER AVE

AT INTERSECTION WITH ROUTE 9W

8/26/2008 Tue 06:11 AM Persons Killed: 0 Persons Injured: 0 Extent of Injuries: **Case: 2008-32735059**
 Accident Class: PROPERTY DAMAGE Police Agency: Num of Veh: 2
 Type Of Accident: COLLISION WITH MOTOR VEHICLE Traffic Control: TRAFFIC SIGNAL
 Manner of Collision: REAR END Weather: CLEAR
 Road Surface Condition: DRY Road Char.: STRAIGHT AND LEVEL Light Condition: DAYLIGHT
 Loc. of Ped/Bicycle: NOT APPLICABLE Action of Ped/Bicycle: NOT APPLICABLE

Veh :2	CAR/VAN/PICKUP	Registered Weight: 3340	State of Registration: NY
	Num of Occupants: 1	Driver's Age: 56	Sex: M Citation Issued: N
	Direction of Travel: SOUTH	Public Property Damage: N	School Bus Involved: N
	Pre-Accd Action: STOPPED IN TRAFFIC		
	Apparent Factors: UNKNOWN, UNKNOWN		
Veh :1	CAR/VAN/PICKUP	Registered Weight: 4613	State of Registration: NY
	Num of Occupants: 1	Driver's Age: 31	Sex: M Citation Issued: N
	Direction of Travel: SOUTH	Public Property Damage: N	School Bus Involved: N
	Pre-Accd Action: GOING STRAIGHT AHEAD		
	Apparent Factors: DRIVER INATTENTION, UNKNOWN		

Accident Location Information System (ALIS)

Date: 11/17/10 12:22

Accident Verbal Description Report

Page: 170

5926 VDR US Rt 9W from I 84 Ex 10 E bound Ramps to Ulster County border**Data in this report covers the period Jun 30, 2005 - Jun 30, 2010****Complete Accident data from NYS DMV is only available thru 6/30/2010**County: Orange Muni: Newburgh(T) Ref. Marker: Street: [Route] 9W
1099 Meters North of RIDGE ST

11/26/2005 Sat 10:11 AM Persons Killed: 0 Persons Injured: 0 Extent of Injuries: **Case: 2005-32841619**
 Accident Class: PROPERTY DAMAGE Police Agency: Num of Veh: 2
 Type Of Accident: COLLISION WITH MOTOR VEHICLE Traffic Control: NONE
 Manner of Collision: UNKNOWN Weather: CLOUDY
 Road Surface Condition: DRY Road Char.: STRAIGHT AND LEVEL Light Condition: DAYLIGHT
 Loc. of Ped/Bicycle: NOT APPLICABLE Action of Ped/Bicycle: NOT APPLICABLE

Veh :2 CAR/VAN/PICKUP Registered Weight: 2093 State of Registration: NY
 Num of Occupants: 1 Driver's Age: 23 Sex: F Citation Issued: N
 Direction of Travel: SOUTH Public Property Damage: N School Bus Involved: N
 Pre-Accd Action: CHANGING LANES
 Apparent Factors: UNSAFE LANE CHANGE, FAILURE TO YIELD RIGHT OF WAY

Veh :1 CAR/VAN/PICKUP Registered Weight: 3281 State of Registration: NY
 Num of Occupants: 1 Driver's Age: 55 Sex: F Citation Issued: N
 Direction of Travel: SOUTH Public Property Damage: N School Bus Involved: N
 Pre-Accd Action: GOING STRAIGHT AHEAD
 Apparent Factors: NOT APPLICABLE, UNKNOWN

County: Orange Muni: Newburgh(T) Ref. Marker: 9W83023032 Street: [Route] 9W
1099 Meters North of RIDGE ST

9/12/2008 Fri 15:11 PM Persons Killed: 0 Persons Injured: 0 Extent of Injuries: **Case: 2008-32745612**
 Accident Class: PROPERTY DAMAGE Police Agency: Num of Veh: 2
 Type Of Accident: COLLISION WITH MOTOR VEHICLE Traffic Control: NONE
 Manner of Collision: UNKNOWN Weather: RAIN
 Road Surface Condition: WET Road Char.: STRAIGHT AND LEVEL Light Condition: DAYLIGHT
 Loc. of Ped/Bicycle: NOT APPLICABLE Action of Ped/Bicycle: NOT APPLICABLE

Veh :1 CAR/VAN/PICKUP Registered Weight: 3489 State of Registration: NY
 Num of Occupants: 1 Driver's Age: 66 Sex: M Citation Issued: N
 Direction of Travel: NORTH Public Property Damage: N School Bus Involved: N
 Pre-Accd Action: GOING STRAIGHT AHEAD
 Apparent Factors: UNKNOWN, UNKNOWN

Veh :2 CAR/VAN/PICKUP Registered Weight: 5500 State of Registration: NY

Num of Occupants: 2

Driver's Age: 21

Sex: M

Citation Issued: N

Direction of Travel: SOUTH

Public Property Damage: N

School Bus Involved: N

Pre-Accd Action: GOING STRAIGHT AHEAD

Apparent Factors: FELL ASLEEP, UNKNOWN

County: Orange Muni: Newburgh(T) Ref. Marker: 9W83023045 Street: [Route] 9W
1099 Meters North of RIDGE ST

12/19/2008	Fri 12:11 PM	Persons Killed: 1	Persons Injured: 1	Extent of Injuries: KA	Case: 2008-32861014
	Accident Class: FATAL		Police Agency:		Num of Veh: 3
	Type Of Accident: COLLISION WITH MOTOR VEHICLE				Traffic Control: NONE
	Manner of Collision: OTHER			Weather: SNOW	
	Road Surface Condition: SNOW/ICE		Road Char.: STRAIGHT AND LEVEL		Light Condition: DAYLIGHT
	Loc. of Ped/Bicycle: NOT APPLICABLE		Action of Ped/Bicycle: NOT APPLICABLE		

Accident Location Information System (ALIS)

Date: 11/17/10 12:22

Accident Verbal Description Report

Page: 171

5926 VDR US Rt 9W from I 84 Ex 10 E bound Ramps to Ulster County border**Data in this report covers the period Jun 30, 2005 - Jun 30, 2010****Complete Accident data from NYS DMV is only available thru 6/30/2010**

County: Orange Muni: Newburgh(T) Ref. Marker: 9W83023045 Street: [Route] 9W

***** CONTINUED

Veh :2 CAR/VAN/PICKUP Registered Weight: 4104 State of Registration: NY
 Num of Occupants: 2 Driver's Age: 64 Sex: M Citation Issued: N
 Direction of Travel: SOUTH Public Property Damage: N School Bus Involved: N
 Pre-Accd Action: GOING STRAIGHT AHEAD
 Apparent Factors: PAVEMENT SLIPPERY, UNSAFE SPEED

Veh :1 TRUCK Registered Weight: State of Registration: OH
 Num of Occupants: 1 Driver's Age: 61 Sex: M Citation Issued: N
 Direction of Travel: NORTH Public Property Damage: N School Bus Involved: N
 Pre-Accd Action: GOING STRAIGHT AHEAD
 Apparent Factors: PAVEMENT SLIPPERY, UNKNOWN

Veh :3 CAR/VAN/PICKUP Registered Weight: 3315 State of Registration: NY
 Num of Occupants: 1 Driver's Age: Sex: Citation Issued:
 Direction of Travel: UNKNOWN Public Property Damage: N School Bus Involved: N
 Pre-Accd Action: PARKED
 Apparent Factors: NOT APPLICABLE, UNKNOWN

County: Orange Muni: Newburgh(T) Ref. Marker: Street: US ROUTE 9W

29 Meters South of Dowling St

9/9/2008 Tue 07:11 AM Persons Killed: 0 Persons Injured: 1 Extent of Injuries: C **Case: 2008-32741807**
 Accident Class: PROPERTY DAMAGE AND INJURY Police Agency: Num of Veh: 2
 Type Of Accident: COLLISION WITH MOTOR VEHICLE Traffic Control: NO PASSING ZONE
 Manner of Collision: REAR END Weather: CLOUDY
 Road Surface Condition: DRY Road Char.: STRAIGHT/ GRADE Light Condition: DAYLIGHT
 Loc. of Ped/Bicycle: NOT APPLICABLE Action of Ped/Bicycle: NOT APPLICABLE

Veh :2 CAR/VAN/PICKUP Registered Weight: 3208 State of Registration: NY
 Num of Occupants: 2 Driver's Age: 35 Sex: M Citation Issued: N
 Direction of Travel: SOUTH Public Property Damage: N School Bus Involved: N
 Pre-Accd Action: GOING STRAIGHT AHEAD
 Apparent Factors: DRIVER INATTENTION, UNKNOWN

Veh :1 CAR/VAN/PICKUP Registered Weight: 3030 State of Registration: NY
 Num of Occupants: 1 Driver's Age: 50 Sex: M Citation Issued: N
 Direction of Travel: SOUTH Public Property Damage: N School Bus Involved: N
 Pre-Accd Action: STOPPED IN TRAFFIC
 Apparent Factors: UNKNOWN, UNKNOWN

County: Orange Muni: Newburgh(T) Ref. Marker: 9W83023002 Street: US HWY 9W
 13 Meters North of Ramp

9/6/2008 Sat 14:11 PM Persons Killed: 0 Persons Injured: 0 Extent of Injuries: **Case: 2008-32741863**
 Accident Class: PROPERTY DAMAGE Police Agency: Num of Veh: 2
 Type Of Accident: COLLISION WITH MOTOR VEHICLE Traffic Control: TRAFFIC SIGNAL
 Manner of Collision: UNKNOWN Weather: CLOUDY
 Road Surface Condition: DRY Road Char.: STRAIGHT AND LEVEL Light Condition: DAYLIGHT
 Loc. of Ped/Bicycle: NOT APPLICABLE Action of Ped/Bicycle: NOT APPLICABLE

Accident Location Information System (ALIS)

Date: 11/17/10 12:22

Accident Verbal Description Report

Page: 172

5926 VDR US Rt 9W from I 84 Ex 10 E bound Ramps to Ulster County border**Data in this report covers the period Jun 30, 2005 - Jun 30, 2010****Complete Accident data from NYS DMV is only available thru 6/30/2010**

County: Orange Muni: Newburgh(T) Ref. Marker: 9W83023002 Street: US HWY 9W

***** CONTINUED

Veh :2 CAR/VAN/PICKUP Registered Weight: 2392 State of Registration: NY
 Num of Occupants: 1 Driver's Age: 23 Sex: F Citation Issued: N
 Direction of Travel: SOUTH Public Property Damage: N School Bus Involved: N
 Pre-Accd Action: MAKING RIGHT TURN
 Apparent Factors: PASSING OR LANE USAGE IMPROPERLY, TURNING IMPROPER

Veh :1 CAR/VAN/PICKUP Registered Weight: 4135 State of Registration: NY
 Num of Occupants: 1 Driver's Age: 64 Sex: M Citation Issued: N
 Direction of Travel: SOUTH Public Property Damage: N School Bus Involved: N
 Pre-Accd Action: MAKING RIGHT TURN
 Apparent Factors: UNKNOWN, UNKNOWN

County: Orange Muni: Newburgh(T) Ref. Marker: 9W83023001 Street: US HWY 9W

69 Meters South of N Plank Rd

8/15/2008 Fri 16:11 PM Persons Killed: 0 Persons Injured: 0 Extent of Injuries: **Case: 2008-32724534**
 Accident Class: PROPERTY DAMAGE Police Agency: Num of Veh: 2
 Type Of Accident: COLLISION WITH MOTOR VEHICLE Traffic Control: NONE
 Manner of Collision: UNKNOWN Weather: CLOUDY
 Road Surface Condition: DRY Road Char.: STRAIGHT AND LEVEL Light Condition: DAYLIGHT
 Loc. of Ped/Bicycle: NOT APPLICABLE Action of Ped/Bicycle: NOT APPLICABLE

Veh :1 CAR/VAN/PICKUP Registered Weight: 4211 State of Registration: NY
 Num of Occupants: 1 Driver's Age: 37 Sex: M Citation Issued: N
 Direction of Travel: NORTH Public Property Damage: N School Bus Involved: N
 Pre-Accd Action: STOPPED IN TRAFFIC
 Apparent Factors: UNKNOWN, NOT APPLICABLE

Veh :2 TRUCK Registered Weight: 58000 State of Registration: NY
 Num of Occupants: 1 Driver's Age: 47 Sex: M Citation Issued: N
 Direction of Travel: SOUTH Public Property Damage: N School Bus Involved: N
 Pre-Accd Action: BACKING
 Apparent Factors: BACKING UNSAFELY, UNKNOWN

County: Orange Muni: Newburgh(T) Ref. Marker: 9W83023001 Street: US HWY 9W

69 Meters South of N Plank Rd

8/17/2008	Sun 15:11 PM	Persons Killed: 0	Persons Injured: 0	Extent of Injuries:	Case: 2008-32728156
	Accident Class: PROPERTY DAMAGE			Police Agency:	Num of Veh: 3
	Type Of Accident: COLLISION WITH MOTOR VEHICLE			Traffic Control: TRAFFIC SIGNAL	
	Manner of Collision: OTHER			Weather: CLEAR	
	Road Surface Condition: DRY	Road Char.: STRAIGHT AND LEVEL		Light Condition: DAYLIGHT	
	Loc. of Ped/Bicycle: NOT APPLICABLE		Action of Ped/Bicycle: NOT APPLICABLE		
Veh :1	CAR/VAN/PICKUP	Registered Weight: 2623		State of Registration: NY	
	Num of Occupants: 1	Driver's Age: 58		Sex: M	Citation Issued: Y
	Direction of Travel: SOUTH	Public Property Damage: N			School Bus Involved: N
	Pre-Accd Action: GOING STRAIGHT AHEAD				
	Apparent Factors: DRIVER INATTENTION, TRAFFIC CONTROL DEVICES DISREGARDED				

Accident Location Information System (ALIS)

Date: 11/17/10 12:22

Accident Verbal Description Report

Page: 173

5926 VDR US Rt 9W from I 84 Ex 10 E bound Ramps to Ulster County border**Data in this report covers the period Jun 30, 2005 - Jun 30, 2010****Complete Accident data from NYS DMV is only available thru 6/30/2010**

County: Orange Muni: Newburgh(T) Ref. Marker: 9W83023001 Street: US HWY 9W

***** CONTINUED

Veh :3 CAR/VAN/PICKUP Registered Weight: 3410 State of Registration: NY
 Num of Occupants: 1 Driver's Age: 57 Sex: F Citation Issued: N
 Direction of Travel: EAST Public Property Damage: N School Bus Involved: N
 Pre-Accd Action: STARTING IN TRAFFIC
 Apparent Factors: NOT APPLICABLE, UNKNOWN

Veh :2 CAR/VAN/PICKUP Registered Weight: 4236 State of Registration: NY
 Num of Occupants: 2 Driver's Age: 75 Sex: M Citation Issued: N
 Direction of Travel: EAST Public Property Damage: N School Bus Involved: N
 Pre-Accd Action: STARTING IN TRAFFIC
 Apparent Factors: UNKNOWN, NOT APPLICABLE

County: Orange Muni: Newburgh(T) Ref. Marker: Street: US ROUTE 9W
21 Meters North of Driveway

8/28/2008 Thu 13:11 PM Persons Killed: 0 Persons Injured: 1 Extent of Injuries: C **Case: 2008-32732007**
 Accident Class: PROPERTY DAMAGE AND INJURY Police Agency: Num of Veh: 2
 Type Of Accident: COLLISION WITH MOTOR VEHICLE Traffic Control: NO PASSING ZONE
 Manner of Collision: SIDESWIPE Weather: CLEAR
 Road Surface Condition: DRY Road Char.: STRAIGHT/ GRADE Light Condition: DAYLIGHT
 Loc. of Ped/Bicycle: NOT APPLICABLE Action of Ped/Bicycle: NOT APPLICABLE

Veh :1 CAR/VAN/PICKUP Registered Weight: 4078 State of Registration: NY
 Num of Occupants: 1 Driver's Age: 58 Sex: M Citation Issued: N
 Direction of Travel: SOUTH Public Property Damage: N School Bus Involved: N
 Pre-Accd Action: GOING STRAIGHT AHEAD
 Apparent Factors: NOT APPLICABLE, UNKNOWN

Veh :2 CAR/VAN/PICKUP Registered Weight: 2483 State of Registration: NY
 Num of Occupants: 1 Driver's Age: 34 Sex: M Citation Issued: Y
 Direction of Travel: NORTH Public Property Damage: N School Bus Involved: N
 Pre-Accd Action: GOING STRAIGHT AHEAD
 Apparent Factors: FAILURE TO KEEP RIGHT, CELL PHONE (HAND HELD)

County: Orange Muni: Newburgh(T) Ref. Marker: Street: US ROUTE 9W

72 Meters South of Fostertown Rd

8/22/2008 Fri 17:11 PM Persons Killed: 0 Persons Injured: 1 Extent of Injuries: C **Case: 2008-32733849**
Accident Class: PROPERTY DAMAGE AND INJURY Police Agency: Num of Veh: 2
Type Of Accident: COLLISION WITH MOTOR VEHICLE Traffic Control: TRAFFIC SIGNAL
Manner of Collision: RIGHT ANGLE Weather: CLEAR
Road Surface Condition: DRY Road Char.: STRAIGHT AND LEVEL Light Condition: DAYLIGHT
Loc. of Ped/Bicycle: NOT APPLICABLE Action of Ped/Bicycle: NOT APPLICABLE

Veh :2 CAR/VAN/PICKUP Registered Weight: 3715 State of Registration: NY
Num of Occupants: 1 Driver's Age: 54 Sex: M Citation Issued: N
Direction of Travel: EAST Public Property Damage: N School Bus Involved: N
Pre-Accd Action: MAKING LEFT TURN
Apparent Factors: FAILURE TO YIELD RIGHT OF WAY, UNKNOWN

Accident Location Information System (ALIS)

Date: 11/17/10 12:22

Accident Verbal Description Report

Page: 174

5926 VDR US Rt 9W from I 84 Ex 10 E bound Ramps to Ulster County border**Data in this report covers the period Jun 30, 2005 - Jun 30, 2010****Complete Accident data from NYS DMV is only available thru 6/30/2010**

County: Orange Muni: Newburgh(T) Ref. Marker: Street: US ROUTE 9W

***** CONTINUED

Veh :1 CAR/VAN/PICKUP Registered Weight: 3350 State of Registration: NY
 Num of Occupants: 3 Driver's Age: 74 Sex: F Citation Issued: N
 Direction of Travel: WEST Public Property Damage: N School Bus Involved: N
 Pre-Accd Action: GOING STRAIGHT AHEAD
 Apparent Factors: UNKNOWN, UNKNOWN

County: Orange Muni: Newburgh(T) Ref. Marker: 9W83023031 Street: ROUTE 9W
 23 Meters South of Lattintown Rd

9/15/2008 Mon 19:11 PM Persons Killed: 0 Persons Injured: 0 Extent of Injuries: **Case: 2008-32743531**
 Accident Class: PROPERTY DAMAGE Police Agency: Num of Veh: 2
 Type Of Accident: COLLISION WITH MOTOR VEHICLE Traffic Control: NONE
 Manner of Collision: REAR END Weather: CLEAR
 Road Surface Condition: DRY Road Char.: STRAIGHT AND LEVEL Light Condition: DAYLIGHT
 Loc. of Ped/Bicycle: NOT APPLICABLE Action of Ped/Bicycle: NOT APPLICABLE

Veh :2 CAR/VAN/PICKUP Registered Weight: 2730 State of Registration: NY
 Num of Occupants: 2 Driver's Age: 24 Sex: M Citation Issued: N
 Direction of Travel: SOUTH Public Property Damage: N School Bus Involved: N
 Pre-Accd Action: GOING STRAIGHT AHEAD
 Apparent Factors: FOLLOWING TOO CLOSELY, DRIVER INATTENTION

Veh :1 CAR/VAN/PICKUP Registered Weight: 4076 State of Registration: NY
 Num of Occupants: 2 Driver's Age: 41 Sex: M Citation Issued: N
 Direction of Travel: SOUTH Public Property Damage: N School Bus Involved: N
 Pre-Accd Action: MAKING LEFT TURN
 Apparent Factors: UNKNOWN, UNKNOWN

County: Orange Muni: Newburgh(T) Ref. Marker: 84I83011007 Street: I 84

9/12/2008 Fri 12:11 PM Persons Killed: 0 Persons Injured: 1 Extent of Injuries: C **Case: 2008-32743530**
 Accident Class: PROPERTY DAMAGE AND INJURY Police Agency: Num of Veh: 2
 Type Of Accident: COLLISION WITH MOTOR VEHICLE Traffic Control: YIELD SIGN
 Manner of Collision: REAR END Weather: CLOUDY
 Road Surface Condition: DRY Road Char.: CURVE AND LEVEL Light Condition: DAYLIGHT
 Loc. of Ped/Bicycle: NOT APPLICABLE Action of Ped/Bicycle: NOT APPLICABLE

Veh :1	CAR/VAN/PICKUP	Registered Weight: 5237	State of Registration: NY
	Num of Occupants: 1	Driver's Age: 51	Sex: F Citation Issued: N
	Direction of Travel: NORTH-EAST	Public Property Damage: N	School Bus Involved: N
	Pre-Accd Action: STOPPED IN TRAFFIC		
	Apparent Factors: UNKNOWN, NOT APPLICABLE		
Veh :2	CAR/VAN/PICKUP	Registered Weight: 9500	State of Registration: NY
	Num of Occupants: 1	Driver's Age: 33	Sex: M Citation Issued: Y
	Direction of Travel: NORTH-EAST	Public Property Damage: N	School Bus Involved: N
	Pre-Accd Action: GOING STRAIGHT AHEAD		
	Apparent Factors: DRIVER INATTENTION, UNKNOWN		

Accident Location Information System (ALIS)

Date: 11/17/10 12:22

Accident Verbal Description Report

Page: 175

5926 VDR US Rt 9W from I 84 Ex 10 E bound Ramps to Ulster County border**Data in this report covers the period Jun 30, 2005 - Jun 30, 2010****Complete Accident data from NYS DMV is only available thru 6/30/2010**County: Orange Muni: Newburgh(T) Ref. Marker: Street: US ROUTE 9W
99 Meters North of Carter Ave

9/12/2008 Fri 17:11 PM Persons Killed: 0 Persons Injured: 1 Extent of Injuries: C **Case: 2008-32743521**
 Accident Class: PROPERTY DAMAGE AND INJURY Police Agency: Num of Veh: 2
 Type Of Accident: COLLISION WITH MOTOR VEHICLE Traffic Control: NONE
 Manner of Collision: RIGHT ANGLE Weather: RAIN
 Road Surface Condition: WET Road Char.: STRAIGHT AND LEVEL Light Condition: DAYLIGHT
 Loc. of Ped/Bicycle: NOT APPLICABLE Action of Ped/Bicycle: NOT APPLICABLE

Veh :1 CAR/VAN/PICKUP Registered Weight: 3329 State of Registration: NY
 Num of Occupants: 1 Driver's Age: 19 Sex: M Citation Issued: N
 Direction of Travel: NORTH Public Property Damage: N School Bus Involved: N
 Pre-Accd Action: GOING STRAIGHT AHEAD
 Apparent Factors: UNKNOWN, UNKNOWN

Veh :2 CAR/VAN/PICKUP Registered Weight: 2570 State of Registration: NY
 Num of Occupants: 1 Driver's Age: 56 Sex: F Citation Issued: N
 Direction of Travel: EAST Public Property Damage: N School Bus Involved: N
 Pre-Accd Action: STOPPED IN TRAFFIC
 Apparent Factors: FAILURE TO YIELD RIGHT OF WAY, UNKNOWN

County: Orange Muni: Newburgh(T) Ref. Marker: 9W83023014 Street: [Route] 9W
1497 Meters North of Old State Rd

10/1/2008 Wed 22:11 PM Persons Killed: 0 Persons Injured: 5 Extent of Injuries: BCCCC **Case: 2008-32768406**
 Accident Class: PROPERTY DAMAGE AND INJURY Police Agency: Num of Veh: 2
 Type Of Accident: COLLISION WITH MOTOR VEHICLE Traffic Control: NO PASSING ZONE
 Manner of Collision: UNKNOWN Weather: CLOUDY
 Road Surface Condition: DRY Road Char.: STRAIGHT/ GRADE Light Condition: DARK-ROAD UNLIGHTED
 Loc. of Ped/Bicycle: NOT APPLICABLE Action of Ped/Bicycle: NOT APPLICABLE

Veh :1 CAR/VAN/PICKUP Registered Weight: 4201 State of Registration: NY
 Num of Occupants: 1 Driver's Age: 42 Sex: M Citation Issued: Y
 Direction of Travel: SOUTH Public Property Damage: N School Bus Involved: N
 Pre-Accd Action: MAKING RIGHT TURN
 Apparent Factors: TURNING IMPROPER, UNSAFE LANE CHANGE

Veh :2 CAR/VAN/PICKUP Registered Weight: 3836 State of Registration: NY

Num of Occupants: 5
Direction of Travel: SOUTH
Pre-Accd Action: GOING STRAIGHT AHEAD
Apparent Factors: UNKNOWN, UNKNOWN

Driver's Age: 28
Public Property Damage: N

Sex: M

Citation Issued: N
School Bus Involved: N

County: Orange Muni: Newburgh(T) Ref. Marker: 32 83013002 Street: [Route] 32
75 Meters South of N Plank Rd

9/21/2008 Sun 11:11 AM Persons Killed: 0

Persons Injured: 0

Extent of Injuries:

Case: 2008-32758633

Accident Class: PROPERTY DAMAGE

Police Agency:

Num of Veh: 2

Type Of Accident: COLLISION WITH MOTOR VEHICLE

Traffic Control: TRAFFIC SIGNAL

Manner of Collision: UNKNOWN

Weather: CLEAR

Road Surface Condition: DRY

Road Char.: CURVE AND LEVEL

Light Condition: DAYLIGHT

Loc. of Ped/Bicycle: NOT APPLICABLE

Action of Ped/Bicycle: NOT APPLICABLE

Accident Location Information System (ALIS)

Date: 11/17/10 12:22

Accident Verbal Description Report

Page: 176

5926 VDR US Rt 9W from I 84 Ex 10 E bound Ramps to Ulster County border**Data in this report covers the period Jun 30, 2005 - Jun 30, 2010****Complete Accident data from NYS DMV is only available thru 6/30/2010**

County: Orange Muni: Newburgh(T) Ref. Marker: 32 83013002 Street: [Route] 32

***** CONTINUED

Veh :1 CAR/VAN/PICKUP Registered Weight: 3121 State of Registration: NY
 Num of Occupants: 3 Driver's Age: 55 Sex: F Citation Issued: N
 Direction of Travel: WEST Public Property Damage: N School Bus Involved: N
 Pre-Accd Action: MAKING LEFT TURN
 Apparent Factors: UNKNOWN, UNKNOWN

Veh :2 CAR/VAN/PICKUP Registered Weight: State of Registration: CT
 Num of Occupants: 1 Driver's Age: 19 Sex: F Citation Issued: N
 Direction of Travel: WEST Public Property Damage: N School Bus Involved: N
 Pre-Accd Action: MAKING LEFT TURN
 Apparent Factors: UNKNOWN, UNKNOWN

County: Orange Muni: Newburgh(T) Ref. Marker: Street: US ROUTE 9W
140 Meters South of Driveway

9/25/2008 Thu 16:11 PM Persons Killed: 0 Persons Injured: 0 Extent of Injuries: **Case: 2008-32769080**
 Accident Class: PROPERTY DAMAGE Police Agency: Num of Veh: 2
 Type Of Accident: COLLISION WITH MOTOR VEHICLE Traffic Control: NONE
 Manner of Collision: UNKNOWN Weather: CLEAR
 Road Surface Condition: DRY Road Char.: STRAIGHT AND LEVEL Light Condition: DAYLIGHT
 Loc. of Ped/Bicycle: NOT APPLICABLE Action of Ped/Bicycle: NOT APPLICABLE

Veh :2 CAR/VAN/PICKUP Registered Weight: 2908 State of Registration: NY
 Num of Occupants: 2 Driver's Age: 25 Sex: M Citation Issued: N
 Direction of Travel: NORTH Public Property Damage: N School Bus Involved: N
 Pre-Accd Action: GOING STRAIGHT AHEAD
 Apparent Factors: UNKNOWN, NOT APPLICABLE

Veh :1 CAR/VAN/PICKUP Registered Weight: 4048 State of Registration: NY
 Num of Occupants: 1 Driver's Age: 62 Sex: M Citation Issued: Y
 Direction of Travel: SOUTH Public Property Damage: N School Bus Involved: N
 Pre-Accd Action: GOING STRAIGHT AHEAD
 Apparent Factors: PASSING OR LANE USAGE IMPROPERLY, ALCOHOL INVOLVEMENT

County: Orange Muni: Newburgh(T) Ref. Marker: 9W83023002 Street: US HWY 9W

13 Meters North of Ramp

10/2/2008	Thu 17:11 PM	Persons Killed: 0	Persons Injured: 0	Extent of Injuries:	Case: 2008-32765786
	Accident Class: PROPERTY DAMAGE			Police Agency:	Num of Veh: 2
	Type Of Accident: COLLISION WITH MOTOR VEHICLE				Traffic Control: STOP SIGN
	Manner of Collision: REAR END				Weather: CLEAR
	Road Surface Condition: DRY	Road Char.: CURVE AND GRADE			Light Condition: DAYLIGHT
	Loc. of Ped/Bicycle: NOT APPLICABLE			Action of Ped/Bicycle: NOT APPLICABLE	
Veh :2	CAR/VAN/PICKUP	Registered Weight: 3067		State of Registration: NY	
	Num of Occupants: 1	Driver's Age: 22		Sex: F	Citation Issued: N
	Direction of Travel: WEST	Public Property Damage: N			School Bus Involved: N
	Pre-Accd Action: STOPPED IN TRAFFIC				
	Apparent Factors: UNKNOWN, UNKNOWN				

Accident Location Information System (ALIS)

Date: 11/17/10 12:22

Accident Verbal Description Report

Page: 177

5926 VDR US Rt 9W from I 84 Ex 10 E bound Ramps to Ulster County border**Data in this report covers the period Jun 30, 2005 - Jun 30, 2010****Complete Accident data from NYS DMV is only available thru 6/30/2010**

County: Orange Muni: Newburgh(T) Ref. Marker: 9W83023002 Street: US HWY 9W

***** CONTINUED

Veh :1 CAR/VAN/PICKUP Registered Weight: 4554 State of Registration: NY
 Num of Occupants: 1 Driver's Age: 34 Sex: M Citation Issued: Y
 Direction of Travel: WEST Public Property Damage: N School Bus Involved: N
 Pre-Accd Action: STARTING IN TRAFFIC
 Apparent Factors: FOLLOWING TOO CLOSELY, UNKNOWN

County: Orange Muni: Newburgh(T) Ref. Marker: 9W83023007 Street: ROUTE 9W
 AT INTERSECTION WITH Chestnut Ln

10/6/2008 Mon 07:11 AM Persons Killed: 0 Persons Injured: 0 Extent of Injuries: **Case: 2008-32769603**
 Accident Class: PROPERTY DAMAGE Police Agency: Num of Veh: 2
 Type Of Accident: COLLISION WITH MOTOR VEHICLE Traffic Control: TRAFFIC SIGNAL Weather: CLOUDY
 Manner of Collision: LEFT TURN (AGAINST OTHER CAR) Light Condition: DAYLIGHT
 Road Surface Condition: DRY Road Char.: STRAIGHT AND LEVEL Action of Ped/Bicycle: NOT APPLICABLE
 Loc. of Ped/Bicycle: NOT APPLICABLE

Veh :1 CAR/VAN/PICKUP Registered Weight: 3072 State of Registration: NY
 Num of Occupants: 1 Driver's Age: 23 Sex: M Citation Issued: N
 Direction of Travel: NORTH Public Property Damage: N School Bus Involved: N
 Pre-Accd Action: GOING STRAIGHT AHEAD
 Apparent Factors: UNKNOWN, UNKNOWN

Veh :2 OTHER Registered Weight: State of Registration: NM
 Num of Occupants: 1 Driver's Age: 57 Sex: F Citation Issued: N
 Direction of Travel: EAST Public Property Damage: N School Bus Involved: N
 Pre-Accd Action: MAKING LEFT TURN
 Apparent Factors: FAILURE TO YIELD RIGHT OF WAY, UNKNOWN

County: Orange Muni: Newburgh(T) Ref. Marker: Street: US ROUTE 9W
 79 Meters North of N Hill Ln

10/5/2008 Sun 15:11 PM Persons Killed: 0 Persons Injured: 0 Extent of Injuries: **Case: 2008-32769590**
 Accident Class: PROPERTY DAMAGE Police Agency: Num of Veh: 2
 Type Of Accident: COLLISION WITH MOTOR VEHICLE Traffic Control: NONE
 Manner of Collision: OVERTAKING Weather: CLEAR
 Road Surface Condition: DRY Road Char.: STRAIGHT AND LEVEL Light Condition: DAYLIGHT
 Loc. of Ped/Bicycle: NOT APPLICABLE Action of Ped/Bicycle: NOT APPLICABLE

Veh :2	CAR/VAN/PICKUP	Registered Weight:	State of Registration: NJ
	Num of Occupants: 2	Driver's Age: 38	Sex: M Citation Issued: N
	Direction of Travel: SOUTH	Public Property Damage: N	School Bus Involved: N
	Pre-Accd Action: GOING STRAIGHT AHEAD		
	Apparent Factors: UNKNOWN, UNKNOWN		
Veh :1	CAR/VAN/PICKUP	Registered Weight: 2952	State of Registration: NY
	Num of Occupants: 5	Driver's Age: 26	Sex: M Citation Issued: N
	Direction of Travel: SOUTH	Public Property Damage: N	School Bus Involved: N
	Pre-Accd Action: GOING STRAIGHT AHEAD		
	Apparent Factors: PASSING OR LANE USAGE IMPROPERLY, UNKNOWN		

Accident Location Information System (ALIS)

Date: 11/17/10 12:22

Accident Verbal Description Report

Page: 178

5926 VDR US Rt 9W from I 84 Ex 10 E bound Ramps to Ulster County border**Data in this report covers the period Jun 30, 2005 - Jun 30, 2010****Complete Accident data from NYS DMV is only available thru 6/30/2010**County: Orange Muni: Newburgh(T) Ref. Marker: 9W83023002 Street: US HWY 9W
13 Meters North of Ramp

10/4/2008 Sat 22:11 PM Persons Killed: 0 Persons Injured: 0 Extent of Injuries: **Case: 2008-32769605**
 Accident Class: PROPERTY DAMAGE Police Agency: Num of Veh: 2
 Type Of Accident: COLLISION WITH MOTOR VEHICLE Traffic Control: TRAFFIC SIGNAL
 Manner of Collision: UNKNOWN Weather: CLEAR
 Road Surface Condition: DRY Road Char.: STRAIGHT AND LEVEL Light Condition: DARK-ROAD LIGHTED
 Loc. of Ped/Bicycle: NOT APPLICABLE Action of Ped/Bicycle: NOT APPLICABLE

Veh :1 CAR/VAN/PICKUP Registered Weight: 5444 State of Registration: NY
 Num of Occupants: 1 Driver's Age: 55 Sex: M Citation Issued: N
 Direction of Travel: NORTH-EAST Public Property Damage: N School Bus Involved: N
 Pre-Accd Action: MAKING LEFT TURN
 Apparent Factors: UNKNOWN, NOT APPLICABLE

Veh :2 TRUCK Registered Weight: 80000 State of Registration: NY
 Num of Occupants: 1 Driver's Age: 55 Sex: M Citation Issued: N
 Direction of Travel: NORTH-EAST Public Property Damage: N School Bus Involved: N
 Pre-Accd Action: MAKING LEFT TURN
 Apparent Factors: PASSING OR LANE USAGE IMPROPERLY, UNKNOWN

County: Orange Muni: Newburgh(T) Ref. Marker: Street: [Route] 9W
148 Meters North of Connecting Road

10/23/2008 Thu 23:11 PM Persons Killed: 0 Persons Injured: 2 Extent of Injuries: AA **Case: 2008-32820748**
 Accident Class: PROPERTY DAMAGE AND INJURY Police Agency: Num of Veh: 2
 Type Of Accident: COLLISION WITH MOTOR VEHICLE Traffic Control: NONE
 Manner of Collision: HEAD ON Weather: CLEAR
 Road Surface Condition: DRY Road Char.: STRAIGHT AND LEVEL Light Condition: DARK-ROAD UNLIGHTED
 Loc. of Ped/Bicycle: NOT APPLICABLE Action of Ped/Bicycle: NOT APPLICABLE

Veh :1 CAR/VAN/PICKUP Registered Weight: 2875 State of Registration: NY
 Num of Occupants: 1 Driver's Age: 25 Sex: M Citation Issued: N
 Direction of Travel: SOUTH Public Property Damage: N School Bus Involved: N
 Pre-Accd Action: GOING STRAIGHT AHEAD
 Apparent Factors: CELL PHONE (HAND HELD), UNKNOWN

Veh :2 CAR/VAN/PICKUP Registered Weight: 2784 State of Registration: NY

Num of Occupants: 1

Driver's Age: 48

Sex: M

Citation Issued: N

Direction of Travel: NORTH

Public Property Damage: N

School Bus Involved: N

Pre-Accd Action: GOING STRAIGHT AHEAD

Apparent Factors: FELL ASLEEP, UNKNOWN

County: Orange Muni: Newburgh(T) Ref. Marker: 9W83023031 Street: US HWY 9W

AT INTERSECTION WITH Lattintown Rd

10/7/2008

Tue 09:11 AM

Persons Killed: 0

Persons Injured: 0

Extent of Injuries:

Case: 2008-32769619

Accident Class: PROPERTY DAMAGE

Police Agency:

Num of Veh: 2

Type Of Accident: COLLISION WITH MOTOR VEHICLE

Traffic Control: NONE

Manner of Collision: OVERTAKING

Weather: CLEAR

Road Surface Condition: DRY

Road Char.: STRAIGHT AND LEVEL

Light Condition: DAYLIGHT

Loc. of Ped/Bicycle: NOT APPLICABLE

Action of Ped/Bicycle: NOT APPLICABLE

Accident Location Information System (ALIS)

Date: 11/17/10 12:22

Accident Verbal Description Report

Page: 175

5926 VDR US Rt 9W from I 84 Ex 10 E bound Ramps to Ulster County border**Data in this report covers the period Jun 30, 2005 - Jun 30, 2010****Complete Accident data from NYS DMV is only available thru 6/30/2010**

County: Orange Muni: Newburgh(T) Ref. Marker: 9W83023031 Street: US HWY 9W

***** CONTINUED

Veh :2 CAR/VAN/PICKUP Registered Weight: 4598 State of Registration: NY
 Num of Occupants: 1 Driver's Age: 31 Sex: M Citation Issued: N
 Direction of Travel: NORTH Public Property Damage: N School Bus Involved: N
 Pre-Accd Action: OVERTAKING
 Apparent Factors: PASSING OR LANE USAGE IMPROPERLY, UNKNOWN

Veh :1 CAR/VAN/PICKUP Registered Weight: 6200 State of Registration: NY
 Num of Occupants: 1 Driver's Age: 49 Sex: M Citation Issued: N
 Direction of Travel: NORTH Public Property Damage: N School Bus Involved: N
 Pre-Accd Action: MAKING RIGHT TURN
 Apparent Factors: UNKNOWN, UNKNOWN

County: Orange Muni: Newburgh(T) Ref. Marker: 9W83023011 Street: ROUTE 9W

161 Meters South of Fostertown Rd

10/10/2008 Fri 13:11 PM Persons Killed: 0 Persons Injured: 0 Extent of Injuries: **Case: 2008-32793453**
 Accident Class: PROPERTY DAMAGE Police Agency: Num of Veh: 3
 Type Of Accident: COLLISION WITH MOTOR VEHICLE Traffic Control: NO PASSING ZONE
 Manner of Collision: OTHER Weather: CLEAR
 Road Surface Condition: DRY Road Char.: STRAIGHT AND LEVEL Light Condition: DAYLIGHT
 Loc. of Ped/Bicycle: NOT APPLICABLE Action of Ped/Bicycle: NOT APPLICABLE

Veh :1 CAR/VAN/PICKUP Registered Weight: 3428 State of Registration: NY
 Num of Occupants: 1 Driver's Age: 53 Sex: M Citation Issued: N
 Direction of Travel: NORTH Public Property Damage: N School Bus Involved: N
 Pre-Accd Action: STOPPED IN TRAFFIC
 Apparent Factors: NOT APPLICABLE, UNKNOWN

Veh :3 CAR/VAN/PICKUP Registered Weight: State of Registration: NJ
 Num of Occupants: 1 Driver's Age: 55 Sex: M Citation Issued: N
 Direction of Travel: NORTH Public Property Damage: N School Bus Involved: N
 Pre-Accd Action: GOING STRAIGHT AHEAD
 Apparent Factors: GLARE, DRIVER INATTENTION

Veh :2 CAR/VAN/PICKUP Registered Weight: 3831 State of Registration: NY
 Num of Occupants: 3 Driver's Age: 39 Sex: F Citation Issued: N
 Direction of Travel: NORTH Public Property Damage: N School Bus Involved: N
 Pre-Accd Action: STOPPED IN TRAFFIC
 Apparent Factors: NOT APPLICABLE, UNKNOWN

County: Orange Muni: Newburgh(T) Ref. Marker: 9W83023010 Street: US HWY 9W
 109 Meters North of Lester Rd

10/8/2008 Wed 18:11 PM Persons Killed: 0 Persons Injured: 0 Extent of Injuries: **Case: 2008-32769622**
 Accident Class: PROPERTY DAMAGE Police Agency: Num of Veh: 2
 Type Of Accident: COLLISION WITH MOTOR VEHICLE Traffic Control: NO PASSING ZONE
 Manner of Collision: REAR END Weather: CLOUDY
 Road Surface Condition: DRY Road Char.: STRAIGHT/ GRADE Light Condition: DARK-ROAD UNLIGHTED
 Loc. of Ped/Bicycle: NOT APPLICABLE Action of Ped/Bicycle: NOT APPLICABLE

Accident Location Information System (ALIS)

Date: 11/17/10 12:22

Accident Verbal Description Report

Page: 180

5926 VDR US Rt 9W from I 84 Ex 10 E bound Ramps to Ulster County border**Data in this report covers the period Jun 30, 2005 - Jun 30, 2010****Complete Accident data from NYS DMV is only available thru 6/30/2010**

County: Orange Muni: Newburgh(T) Ref. Marker: 9W83023010 Street: US HWY 9W

***** CONTINUED

Veh :1 CAR/VAN/PICKUP Registered Weight: 6589 State of Registration: NY
 Num of Occupants: 1 Driver's Age: 48 Sex: M Citation Issued: N
 Direction of Travel: NORTH Public Property Damage: N School Bus Involved: N
 Pre-Accd Action: GOING STRAIGHT AHEAD
 Apparent Factors: FOLLOWING TOO CLOSELY, UNKNOWN

Veh :2 CAR/VAN/PICKUP Registered Weight: 4020 State of Registration: NY
 Num of Occupants: 1 Driver's Age: 52 Sex: F Citation Issued: N
 Direction of Travel: NORTH Public Property Damage: N School Bus Involved: N
 Pre-Accd Action: STOPPED IN TRAFFIC
 Apparent Factors: UNKNOWN, UNKNOWN

County: Orange Muni: Newburgh(T) Ref. Marker: 32 83013002 Street: STATE HWY 32

10/10/2008 Fri 05:11 AM Persons Killed: 0 Persons Injured: 0 Extent of Injuries: **Case: 2008-32770043**
 Accident Class: PROPERTY DAMAGE Police Agency: Num of Veh: 2
 Type Of Accident: COLLISION WITH MOTOR VEHICLE Traffic Control: TRAFFIC SIGNAL
 Manner of Collision: REAR END Weather: CLEAR
 Road Surface Condition: DRY Road Char.: STRAIGHT AND LEVEL Light Condition: DARK-ROAD LIGHTED
 Loc. of Ped/Bicycle: NOT APPLICABLE Action of Ped/Bicycle: NOT APPLICABLE

Veh :2 CAR/VAN/PICKUP Registered Weight: 3295 State of Registration: NY
 Num of Occupants: 1 Driver's Age: 29 Sex: F Citation Issued: N
 Direction of Travel: NORTH Public Property Damage: N School Bus Involved: N
 Pre-Accd Action: GOING STRAIGHT AHEAD
 Apparent Factors: FOLLOWING TOO CLOSELY, UNKNOWN

Veh :1 CAR/VAN/PICKUP Registered Weight: State of Registration: NY
 Num of Occupants: 1 Driver's Age: 46 Sex: M Citation Issued: N
 Direction of Travel: NORTH Public Property Damage: N School Bus Involved: N
 Pre-Accd Action: GOING STRAIGHT AHEAD
 Apparent Factors: UNKNOWN, UNKNOWN

County: Orange Muni: Newburgh(T) Ref. Marker: 9W83023039 Street: US HWY 9W

10/10/2008 Fri 12:11 PM Persons Killed: 0 Persons Injured: 1 Extent of Injuries: C **Case: 2008-32775133**
Accident Class: PROPERTY DAMAGE AND INJURY Police Agency: Num of Veh: 2
Type Of Accident: COLLISION WITH MOTOR VEHICLE Traffic Control: NONE
Manner of Collision: REAR END Weather: CLEAR
Road Surface Condition: DRY Road Char.: STRAIGHT AND LEVEL Light Condition: DAYLIGHT
Loc. of Ped/Bicycle: NOT APPLICABLE Action of Ped/Bicycle: NOT APPLICABLE

Veh :1 CAR/VAN/PICKUP Registered Weight: 3990 State of Registration: NY
Num of Occupants: 1 Driver's Age: 29 Sex: M Citation Issued: N
Direction of Travel: NORTH Public Property Damage: N School Bus Involved: N
Pre-Accd Action: STOPPED IN TRAFFIC
Apparent Factors: UNKNOWN, UNKNOWN

Accident Location Information System (ALIS)

Date: 11/17/10 12:22

Accident Verbal Description Report

Page: 181

5926 VDR US Rt 9W from I 84 Ex 10 E bound Ramps to Ulster County border**Data in this report covers the period Jun 30, 2005 - Jun 30, 2010****Complete Accident data from NYS DMV is only available thru 6/30/2010**

County: Orange Muni: Newburgh(T) Ref. Marker: 9W83023039 Street: US HWY 9W

**** CONTINUED

Veh :2 TRUCK Registered Weight: 17950 State of Registration: NY
 Num of Occupants: 1 Driver's Age: 25 Sex: M Citation Issued: Y
 Direction of Travel: NORTH Public Property Damage: N School Bus Involved: N
 Pre-Accd Action: SLOWED OR STOPPING
 Apparent Factors: FOLLOWING TOO CLOSELY, UNKNOWN

County: Orange Muni: Newburgh(T) Ref. Marker: Street: CARTER AVE

AT INTERSECTION WITH Route 9W

10/7/2008 Tue 15:11 PM Persons Killed: 0 Persons Injured: 0 Extent of Injuries: **Case: 2008-32807074**
 Accident Class: PROPERTY DAMAGE Police Agency: Num of Veh: 2
 Type Of Accident: COLLISION WITH MOTOR VEHICLE Traffic Control: UNKNOWN
 Manner of Collision: REAR END Weather: UNKNOWN
 Road Surface Condition: UNKNOWN Road Char.: UNKNOWN Light Condition: UNKNOWN
 Loc. of Ped/Bicycle: NOT APPLICABLE Action of Ped/Bicycle: NOT APPLICABLE

Veh :2 OTHER Registered Weight: State of Registration:
 Num of Occupants: 0 Driver's Age: Sex: Citation Issued:
 Direction of Travel: NORTH Public Property Damage: N School Bus Involved: N
 Pre-Accd Action: MAKING RIGHT TURN
 Apparent Factors: UNKNOWN, UNKNOWN

Veh :1 CAR/VAN/PICKUP Registered Weight: 3049 State of Registration: NY
 Num of Occupants: 1 Driver's Age: 48 Sex: F Citation Issued: N
 Direction of Travel: NORTH Public Property Damage: N School Bus Involved: N
 Pre-Accd Action: MAKING RIGHT TURN
 Apparent Factors: UNKNOWN, UNKNOWN

County: Orange Muni: Newburgh(T) Ref. Marker: 9W83023007 Street: ROUTE 9W

AT INTERSECTION WITH Chestnut Ln

11/21/2008 Fri 14:11 PM Persons Killed: 0 Persons Injured: 2 Extent of Injuries: CC **Case: 2008-32855256**
 Accident Class: PROPERTY DAMAGE AND INJURY Police Agency: Num of Veh: 4
 Type Of Accident: COLLISION WITH MOTOR VEHICLE Traffic Control: TRAFFIC SIGNAL
 Manner of Collision: OTHER Weather: CLEAR
 Road Surface Condition: DRY Road Char.: STRAIGHT AND LEVEL Light Condition: DAYLIGHT
 Loc. of Ped/Bicycle: NOT APPLICABLE Action of Ped/Bicycle: NOT APPLICABLE

Veh :4	CAR/VAN/PICKUP	Registered Weight:	State of Registration: NH
	Num of Occupants: 1	Driver's Age: 36	Sex: M Citation Issued: Y
	Direction of Travel: NORTH	Public Property Damage: N	School Bus Involved: N
	Pre-Accd Action: SLOWED OR STOPPING		
	Apparent Factors: FOLLOWING TOO CLOSELY, UNKNOWN		
Veh :1	CAR/VAN/PICKUP	Registered Weight: 8000	State of Registration: NY
	Num of Occupants: 1	Driver's Age: 40	Sex: M Citation Issued: N
	Direction of Travel: NORTH	Public Property Damage: N	School Bus Involved: N
	Pre-Accd Action: STOPPED IN TRAFFIC		
	Apparent Factors: UNKNOWN, UNKNOWN		

Accident Location Information System (ALIS)

Date: 11/17/10 12:22

Accident Verbal Description Report

Page: 182

5926 VDR US Rt 9W from I 84 Ex 10 E bound Ramps to Ulster County border**Data in this report covers the period Jun 30, 2005 - Jun 30, 2010****Complete Accident data from NYS DMV is only available thru 6/30/2010**

County: Orange Muni: Newburgh(T) Ref. Marker: 9W83023007 Street: ROUTE 9W

***** CONTINUED

Veh :2 CAR/VAN/PICKUP Registered Weight: 2344 State of Registration: NY
 Num of Occupants: 1 Driver's Age: 34 Sex: M Citation Issued: N
 Direction of Travel: NORTH Public Property Damage: N School Bus Involved: N
 Pre-Accd Action: STOPPED IN TRAFFIC
 Apparent Factors: UNKNOWN, UNKNOWN

Veh :3 CAR/VAN/PICKUP Registered Weight: 3335 State of Registration: NY
 Num of Occupants: 2 Driver's Age: 57 Sex: M Citation Issued: N
 Direction of Travel: NORTH Public Property Damage: N School Bus Involved: N
 Pre-Accd Action: STOPPED IN TRAFFIC
 Apparent Factors: UNKNOWN, UNKNOWN

County: Orange Muni: Newburgh(T) Ref. Marker: 9W83023002 Street: ROUTE 9W

AT INTERSECTION WITH N Plank Rd

10/16/2008 Thu 07:11 AM Persons Killed: 0 Persons Injured: 0 Extent of Injuries: **Case: 2008-32838151**
 Accident Class: PROPERTY DAMAGE Police Agency: Num of Veh: 2
 Type Of Accident: COLLISION WITH MOTOR VEHICLE Traffic Control: TRAFFIC SIGNAL
 Manner of Collision: UNKNOWN Weather: CLEAR
 Road Surface Condition: DRY Road Char.: STRAIGHT AND LEVEL Light Condition: DAYLIGHT
 Loc. of Ped/Bicycle: NOT APPLICABLE Action of Ped/Bicycle: NOT APPLICABLE

Veh :2 OTHER Registered Weight: State of Registration:
 Num of Occupants: 0 Driver's Age: Sex: Citation Issued:
 Direction of Travel: NOT ENTERED Public Property Damage: N School Bus Involved: N
 Pre-Accd Action: NOT ENTERED
 Apparent Factors: UNKNOWN, UNKNOWN

Veh :1 CAR/VAN/PICKUP Registered Weight: 3284 State of Registration: NY
 Num of Occupants: 1 Driver's Age: 61 Sex: F Citation Issued: N
 Direction of Travel: SOUTH Public Property Damage: N School Bus Involved: N
 Pre-Accd Action: MAKING RIGHT TURN ON RED
 Apparent Factors: UNKNOWN, UNKNOWN

County: Orange Muni: Newburgh(T) Ref. Marker: 9W83023001 Street: US HWY 9W

69 Meters South of N Plank Rd

10/23/2008 Thu 17:11 PM Persons Killed: 0 Persons Injured: 2 Extent of Injuries: CC **Case: 2008-32794569**
 Accident Class: PROPERTY DAMAGE AND INJURY Police Agency: Num of Veh: 2
 Type Of Accident: COLLISION WITH MOTOR VEHICLE Traffic Control: NONE
 Manner of Collision: UNKNOWN Weather: CLEAR
 Road Surface Condition: DRY Road Char.: STRAIGHT AND LEVEL Light Condition: DAYLIGHT
 Loc. of Ped/Bicycle: NOT APPLICABLE Action of Ped/Bicycle: NOT APPLICABLE

Veh :1 CAR/VAN/PICKUP Registered Weight: 2922 State of Registration: NY
 Num of Occupants: 1 Driver's Age: 53 Sex: M Citation Issued: N
 Direction of Travel: SOUTH Public Property Damage: N School Bus Involved: N
 Pre-Accd Action: SLOWED OR STOPPING
 Apparent Factors: VIEW OBSTRUCTED/LIMITED, UNKNOWN

Accident Location Information System (ALIS)

Date: 11/17/10 12:22

Accident Verbal Description Report

Page: 183

5926 VDR US Rt 9W from I 84 Ex 10 E bound Ramps to Ulster County border**Data in this report covers the period Jun 30, 2005 - Jun 30, 2010****Complete Accident data from NYS DMV is only available thru 6/30/2010**

County: Orange Muni: Newburgh(T) Ref. Marker: 9W83023001 Street: US HWY 9W

***** CONTINUED

Veh :2 CAR/VAN/PICKUP Registered Weight: 3024 State of Registration: NY
 Num of Occupants: 1 Driver's Age: 19 Sex: F Citation Issued: N
 Direction of Travel: EAST Public Property Damage: N School Bus Involved: N
 Pre-Accd Action: MAKING LEFT TURN
 Apparent Factors: FAILURE TO YIELD RIGHT OF WAY, VIEW OBSTRUCTED/LIMITED

County: Orange Muni: Newburgh(T) Ref. Marker: Street: US ROUTE 9W
53 Meters South of Lattintown Rd

10/26/2008 Sun 03:11 AM Persons Killed: 0 Persons Injured: 2 Extent of Injuries: AC **Case: 2008-32807275**
 Accident Class: PROPERTY DAMAGE AND INJURY Police Agency: Num of Veh: 2
 Type Of Accident: COLLISION WITH MOTOR VEHICLE Traffic Control: NONE
 Manner of Collision: SIDESWIPE Weather: CLOUDY
 Road Surface Condition: WET Road Char.: STRAIGHT AND LEVEL Light Condition: DARK-ROAD LIGHTED
 Loc. of Ped/Bicycle: NOT APPLICABLE Action of Ped/Bicycle: NOT APPLICABLE

Veh :1 CAR/VAN/PICKUP Registered Weight: 2396 State of Registration: NY
 Num of Occupants: 1 Driver's Age: 22 Sex: F Citation Issued: N
 Direction of Travel: NORTH Public Property Damage: N School Bus Involved: N
 Pre-Accd Action: GOING STRAIGHT AHEAD
 Apparent Factors: UNKNOWN, UNKNOWN

Veh :2 CAR/VAN/PICKUP Registered Weight: 3441 State of Registration: NY
 Num of Occupants: 1 Driver's Age: 22 Sex: M Citation Issued: N
 Direction of Travel: SOUTH Public Property Damage: N School Bus Involved: N
 Pre-Accd Action: GOING STRAIGHT AHEAD
 Apparent Factors: FAILURE TO KEEP RIGHT, UNKNOWN

County: Orange Muni: Newburgh(T) Ref. Marker: 9W83023001 Street: US HWY 9W
69 Meters South of N Plank Rd

10/27/2008 Mon 13:11 PM Persons Killed: 0 Persons Injured: 0 Extent of Injuries: **Case: 2008-32788943**
 Accident Class: PROPERTY DAMAGE Police Agency: Num of Veh: 2
 Type Of Accident: COLLISION WITH MOTOR VEHICLE Traffic Control: TRAFFIC SIGNAL
 Manner of Collision: UNKNOWN Weather: CLEAR
 Road Surface Condition: DRY Road Char.: STRAIGHT AND LEVEL Light Condition: DAYLIGHT
 Loc. of Ped/Bicycle: NOT APPLICABLE Action of Ped/Bicycle: NOT APPLICABLE

Veh :1	CAR/VAN/PICKUP	Registered Weight: 2687	State of Registration: NY
	Num of Occupants: 1	Driver's Age: 84	Sex: M Citation Issued: N
	Direction of Travel: SOUTH-EAST	Public Property Damage: N	School Bus Involved: N
	Pre-Accd Action: MAKING RIGHT TURN		
	Apparent Factors: TURNING IMPROPER, UNKNOWN		
Veh :2	CAR/VAN/PICKUP	Registered Weight:	State of Registration: CT
	Num of Occupants: 1	Driver's Age: 21	Sex: F Citation Issued: N
	Direction of Travel: SOUTH-EAST	Public Property Damage: N	School Bus Involved: N
	Pre-Accd Action: MAKING RIGHT TURN		
	Apparent Factors: UNKNOWN, TURNING IMPROPER		

Accident Location Information System (ALIS)

Date: 11/17/10 12:22

Accident Verbal Description Report

Page: 184

5926 VDR US Rt 9W from I 84 Ex 10 E bound Ramps to Ulster County border**Data in this report covers the period Jun 30, 2005 - Jun 30, 2010****Complete Accident data from NYS DMV is only available thru 6/30/2010**County: Orange Muni: Newburgh(T) Ref. Marker: Street: US ROUTE 9W
29 Meters South of Dowling St

10/23/2008 Thu 17:11 PM Persons Killed: 0 Persons Injured: 0 Extent of Injuries: **Case: 2008-32794571**
 Accident Class: PROPERTY DAMAGE Police Agency: Num of Veh: 2
 Type Of Accident: COLLISION WITH MOTOR VEHICLE Traffic Control: TRAFFIC SIGNAL
 Manner of Collision: REAR END Weather: CLEAR
 Road Surface Condition: DRY Road Char.: STRAIGHT AND LEVEL Light Condition: DAYLIGHT
 Loc. of Ped/Bicycle: NOT APPLICABLE Action of Ped/Bicycle: NOT APPLICABLE

Veh :2 CAR/VAN/PICKUP Registered Weight: State of Registration: DE
 Num of Occupants: 1 Driver's Age: 47 Sex: M Citation Issued: N
 Direction of Travel: SOUTH Public Property Damage: N School Bus Involved: N
 Pre-Accd Action: GOING STRAIGHT AHEAD
 Apparent Factors: UNKNOWN, FOLLOWING TOO CLOSELY

Veh :1 CAR/VAN/PICKUP Registered Weight: 3536 State of Registration: NY
 Num of Occupants: 1 Driver's Age: 35 Sex: F Citation Issued: N
 Direction of Travel: SOUTH Public Property Damage: N School Bus Involved: N
 Pre-Accd Action: STOPPED IN TRAFFIC
 Apparent Factors: UNKNOWN, UNKNOWN

County: Orange Muni: Newburgh(T) Ref. Marker: Street: US ROUTE 9W
29 Meters South of Dowling St

10/31/2008 Fri 14:11 PM Persons Killed: 0 Persons Injured: 1 Extent of Injuries: C **Case: 2008-32818676**
 Accident Class: PROPERTY DAMAGE AND INJURY Police Agency: Num of Veh: 2
 Type Of Accident: COLLISION WITH MOTOR VEHICLE Traffic Control: TRAFFIC SIGNAL
 Manner of Collision: REAR END Weather: CLEAR
 Road Surface Condition: DRY Road Char.: STRAIGHT AND LEVEL Light Condition: DAYLIGHT
 Loc. of Ped/Bicycle: NOT APPLICABLE Action of Ped/Bicycle: NOT APPLICABLE

Veh :1 CAR/VAN/PICKUP Registered Weight: 10000 State of Registration: NY
 Num of Occupants: 1 Driver's Age: 53 Sex: M Citation Issued: N
 Direction of Travel: SOUTH Public Property Damage: N School Bus Involved: N
 Pre-Accd Action: GOING STRAIGHT AHEAD
 Apparent Factors: NOT APPLICABLE, UNKNOWN

Veh :2 CAR/VAN/PICKUP Registered Weight: 9200 State of Registration: NY

Num of Occupants: 1

Driver's Age: 36

Sex: M

Citation Issued: N

Direction of Travel: SOUTH

Public Property Damage: N

School Bus Involved: N

Pre-Accd Action: GOING STRAIGHT AHEAD

Apparent Factors: DRIVER INATTENTION, UNKNOWN

County: Orange Muni: Newburgh(T) Ref. Marker: Street: US ROUTE 9W

435 Meters South of Conway Rd

10/31/2008

Fri 22:11 PM

Persons Killed: 0

Persons Injured: 2

Extent of Injuries: CC

Case: 2008-32818672

Accident Class: PROPERTY DAMAGE AND INJURY

Police Agency:

Num of Veh: 2

Type Of Accident: COLLISION WITH MOTOR VEHICLE

Traffic Control: UNKNOWN

Manner of Collision: RIGHT ANGLE

Weather: CLEAR

Road Surface Condition: DRY

Road Char.: STRAIGHT AND LEVEL

Light Condition: DARK-ROAD LIGHTED

Loc. of Ped/Bicycle: NOT APPLICABLE

Action of Ped/Bicycle: NOT APPLICABLE

Accident Location Information System (ALIS)

Date: 11/17/10 12:22

Accident Verbal Description Report

Page: 185

5926 VDR US Rt 9W from I 84 Ex 10 E bound Ramps to Ulster County border**Data in this report covers the period Jun 30, 2005 - Jun 30, 2010****Complete Accident data from NYS DMV is only available thru 6/30/2010**

County: Orange Muni: Newburgh(T) Ref. Marker: Street: US ROUTE 9W

***** CONTINUED

Veh :1 CAR/VAN/PICKUP Registered Weight: 3700 State of Registration: NY
 Num of Occupants: 2 Driver's Age: 18 Sex: M Citation Issued: N
 Direction of Travel: WEST Public Property Damage: N School Bus Involved: N
 Pre-Accd Action: MAKING U TURN
 Apparent Factors: DRIVER INATTENTION, TURNING IMPROPER

Veh :2 CAR/VAN/PICKUP Registered Weight: 3064 State of Registration: NY
 Num of Occupants: 4 Driver's Age: 25 Sex: F Citation Issued: N
 Direction of Travel: NORTH Public Property Damage: N School Bus Involved: N
 Pre-Accd Action: GOING STRAIGHT AHEAD
 Apparent Factors: NOT APPLICABLE, UNKNOWN

County: Orange Muni: Newburgh(T) Ref. Marker: Street: US ROUTE 9W
29 Meters South of Dowling St

10/31/2008 Fri 14:11 PM Persons Killed: 0 Persons Injured: 0 Extent of Injuries: **Case: 2008-32818677**
 Accident Class: PROPERTY DAMAGE Police Agency: Num of Veh: 2
 Type Of Accident: COLLISION WITH MOTOR VEHICLE Traffic Control: TRAFFIC SIGNAL
 Manner of Collision: RIGHT ANGLE Weather: CLEAR
 Road Surface Condition: DRY Road Char.: STRAIGHT AND LEVEL Light Condition: DAYLIGHT
 Loc. of Ped/Bicycle: NOT APPLICABLE Action of Ped/Bicycle: NOT APPLICABLE

Veh :2 CAR/VAN/PICKUP Registered Weight: 2725 State of Registration: NY
 Num of Occupants: 1 Driver's Age: 30 Sex: F Citation Issued: N
 Direction of Travel: WEST Public Property Damage: N School Bus Involved: N
 Pre-Accd Action: MAKING LEFT TURN
 Apparent Factors: NOT APPLICABLE, UNKNOWN

Veh :1 CAR/VAN/PICKUP Registered Weight: 2378 State of Registration: NY
 Num of Occupants: 1 Driver's Age: 86 Sex: F Citation Issued: N
 Direction of Travel: NORTH Public Property Damage: N School Bus Involved: N
 Pre-Accd Action: GOING STRAIGHT AHEAD
 Apparent Factors: FAILURE TO YIELD RIGHT OF WAY, UNKNOWN

County: Orange Muni: Newburgh(T) Ref. Marker: Street: US ROUTE 9W

47 Meters East of Terry Ave

10/28/2008 Tue 08:11 AM Persons Killed: 0 Persons Injured: 0 Extent of Injuries: **Case: 2008-32827937**
 Accident Class: PROPERTY DAMAGE Police Agency: Num of Veh: 2
 Type Of Accident: COLLISION WITH MOTOR VEHICLE Traffic Control: NONE
 Manner of Collision: REAR END Weather: RAIN
 Road Surface Condition: WET Road Char.: STRAIGHT/ GRADE Light Condition: DAYLIGHT
 Loc. of Ped/Bicycle: NOT APPLICABLE Action of Ped/Bicycle: NOT APPLICABLE

Veh :2 CAR/VAN/PICKUP Registered Weight: 2982 State of Registration: NY
 Num of Occupants: 1 Driver's Age: 45 Sex: M Citation Issued: Y
 Direction of Travel: SOUTH Public Property Damage: N School Bus Involved: N
 Pre-Accd Action: SLOWED OR STOPPING
 Apparent Factors: PAVEMENT SLIPPERY, FOLLOWING TOO CLOSELY

Accident Location Information System (ALIS)

Date: 11/17/10 12:22

Accident Verbal Description Report

Page: 186

5926 VDR US Rt 9W from I 84 Ex 10 E bound Ramps to Ulster County border**Data in this report covers the period Jun 30, 2005 - Jun 30, 2010****Complete Accident data from NYS DMV is only available thru 6/30/2010**

County: Orange Muni: Newburgh(T) Ref. Marker: Street: US ROUTE 9W

***** CONTINUED

Veh :1 CAR/VAN/PICKUP Registered Weight: 2945 State of Registration: NY
 Num of Occupants: 1 Driver's Age: 38 Sex: F Citation Issued: N
 Direction of Travel: SOUTH Public Property Damage: N School Bus Involved: N
 Pre-Accd Action: STOPPED IN TRAFFIC
 Apparent Factors: NOT APPLICABLE, UNKNOWN

County: Orange Muni: Newburgh(T) Ref. Marker: Street: US ROUTE 9W

72 Meters South of Fostertown Rd

10/31/2008 Fri 10:11 AM Persons Killed: 0 Persons Injured: 0 Extent of Injuries: **Case: 2008-32835222**
 Accident Class: PROPERTY DAMAGE Police Agency: Num of Veh: 2
 Type Of Accident: COLLISION WITH MOTOR VEHICLE Traffic Control: TRAFFIC SIGNAL
 Manner of Collision: REAR END Weather: CLEAR
 Road Surface Condition: DRY Road Char.: STRAIGHT AND LEVEL Light Condition: DAYLIGHT
 Loc. of Ped/Bicycle: NOT APPLICABLE Action of Ped/Bicycle: NOT APPLICABLE

Veh :1 CAR/VAN/PICKUP Registered Weight: 3630 State of Registration: NY
 Num of Occupants: 1 Driver's Age: 66 Sex: M Citation Issued: N
 Direction of Travel: SOUTH Public Property Damage: N School Bus Involved: N
 Pre-Accd Action: STOPPED IN TRAFFIC
 Apparent Factors: NOT APPLICABLE, UNKNOWN

Veh :2 CAR/VAN/PICKUP Registered Weight: 2918 State of Registration: NY
 Num of Occupants: 1 Driver's Age: 20 Sex: M Citation Issued: N
 Direction of Travel: SOUTH Public Property Damage: N School Bus Involved: N
 Pre-Accd Action: GOING STRAIGHT AHEAD
 Apparent Factors: DRIVER INATTENTION, UNKNOWN

County: Orange Muni: Newburgh(T) Ref. Marker: 9W83023006 Street: [Route] 9W
 148 Meters North of Connecting Road

11/10/2008 Mon 23:11 PM Persons Killed: 0 Persons Injured: 0 Extent of Injuries: **Case: 2008-32835939**
 Accident Class: PROPERTY DAMAGE Police Agency: Num of Veh: 1
 Type Of Accident: COLLISION WITH DEER Traffic Control: NONE
 Manner of Collision: OTHER Weather: CLEAR
 Road Surface Condition: DRY Road Char.: STRAIGHT AND LEVEL Light Condition: DARK-ROAD LIGHTED
 Loc. of Ped/Bicycle: NOT APPLICABLE Action of Ped/Bicycle: NOT APPLICABLE

Veh :1 CAR/VAN/PICKUP Registered Weight: 2704 State of Registration: NY
 Num of Occupants: 1 Driver's Age: 46 Sex: F Citation Issued: N
 Direction of Travel: NORTH Public Property Damage: N School Bus Involved: N
 Pre-Accd Action: GOING STRAIGHT AHEAD
 Apparent Factors: ANIMAL'S ACTION, UNKNOWN

County: Orange Muni: Newburgh(T) Ref. Marker: Street: US ROUTE 9W
 72 Meters South of Fostertown Rd

11/14/2008 Fri 17:11 PM Persons Killed: 0 Persons Injured: 0 Extent of Injuries: **Case: 2008-32845782**
 Accident Class: PROPERTY DAMAGE Police Agency: Num of Veh: 2
 Type Of Accident: COLLISION WITH MOTOR VEHICLE Traffic Control: TRAFFIC SIGNAL
 Manner of Collision: REAR END Weather: RAIN
 Road Surface Condition: WET Road Char.: STRAIGHT/ GRADE Light Condition: DARK-ROAD LIGHTED
 Loc. of Ped/Bicycle: NOT APPLICABLE Action of Ped/Bicycle: NOT APPLICABLE

Accident Location Information System (ALIS)

Date: 11/17/10 12:22

Accident Verbal Description Report

Page: 187

5926 VDR US Rt 9W from I 84 Ex 10 E bound Ramps to Ulster County border**Data in this report covers the period Jun 30, 2005 - Jun 30, 2010****Complete Accident data from NYS DMV is only available thru 6/30/2010**

County: Orange Muni: Newburgh(T) Ref. Marker: Street: US ROUTE 9W

***** CONTINUED

Veh :2 CAR/VAN/PICKUP Registered Weight: 2698 State of Registration: NY
 Num of Occupants: 2 Driver's Age: 19 Sex: F Citation Issued: N
 Direction of Travel: SOUTH Public Property Damage: N School Bus Involved: N
 Pre-Accd Action: GOING STRAIGHT AHEAD
 Apparent Factors: FOLLOWING TOO CLOSELY, UNKNOWN

Veh :1 CAR/VAN/PICKUP Registered Weight: 4216 State of Registration: NY
 Num of Occupants: 2 Driver's Age: 34 Sex: M Citation Issued: N
 Direction of Travel: SOUTH Public Property Damage: N School Bus Involved: N
 Pre-Accd Action: SLOWED OR STOPPING
 Apparent Factors: NOT APPLICABLE, UNKNOWN

County: Orange Muni: Newburgh(T) Ref. Marker: Street: US ROUTE 9W

11/11/2008

Tue 13:11 PM Persons Killed: 0 Persons Injured: 1 Extent of Injuries: C **Case: 2008-32834672**
 Accident Class: PROPERTY DAMAGE AND INJURY Police Agency: Num of Veh: 2
 Type Of Accident: COLLISION WITH MOTOR VEHICLE Traffic Control: NONE
 Manner of Collision: HEAD ON Weather: CLOUDY
 Road Surface Condition: DRY Road Char.: STRAIGHT AND LEVEL Light Condition: DAYLIGHT
 Loc. of Ped/Bicycle: NOT APPLICABLE Action of Ped/Bicycle: NOT APPLICABLE

Veh :2 CAR/VAN/PICKUP Registered Weight: State of Registration: FL
 Num of Occupants: 1 Driver's Age: 18 Sex: M Citation Issued: Y
 Direction of Travel: SOUTH Public Property Damage: N School Bus Involved: N
 Pre-Accd Action: OVERTAKING
 Apparent Factors: FAILURE TO YIELD RIGHT OF WAY, PASSING OR LANE USAGE IMPROPERLY

Veh :1 CAR/VAN/PICKUP Registered Weight: 2942 State of Registration: NY
 Num of Occupants: 1 Driver's Age: 31 Sex: M Citation Issued: Y
 Direction of Travel: NORTH Public Property Damage: N School Bus Involved: N
 Pre-Accd Action: GOING STRAIGHT AHEAD
 Apparent Factors: NOT APPLICABLE, UNKNOWN

County: Orange Muni: Newburgh(T) Ref. Marker: 9W83023012 Street: ROUTE 9W
 AT INTERSECTION WITH FOSTERTOWN RD

11/18/2008	Tue 21:11 PM	Persons Killed: 0	Persons Injured: 0	Extent of Injuries:	Case: 2008-32836966
	Accident Class: PROPERTY DAMAGE			Police Agency:	Num of Veh: 2
	Type Of Accident: COLLISION WITH MOTOR VEHICLE			Traffic Control: TRAFFIC SIGNAL	
	Manner of Collision: REAR END			Weather: CLEAR	
	Road Surface Condition: DRY	Road Char.: STRAIGHT AND LEVEL		Light Condition: DARK-ROAD UNLIGHTED	
	Loc. of Ped/Bicycle: NOT APPLICABLE			Action of Ped/Bicycle: NOT APPLICABLE	
Veh :1	CAR/VAN/PICKUP	Registered Weight: 4834		State of Registration: NY	
	Num of Occupants: 2	Driver's Age: 28		Sex: F	Citation Issued: Y
	Direction of Travel: NORTH	Public Property Damage: N			School Bus Involved: N
	Pre-Accd Action: GOING STRAIGHT AHEAD				
	Apparent Factors: DRIVER INATTENTION, FOLLOWING TOO CLOSELY				

Accident Location Information System (ALIS)

Date: 11/17/10 12:22

Accident Verbal Description Report

Page: 188

5926 VDR US Rt 9W from I 84 Ex 10 E bound Ramps to Ulster County border**Data in this report covers the period Jun 30, 2005 - Jun 30, 2010****Complete Accident data from NYS DMV is only available thru 6/30/2010**

County: Orange Muni: Newburgh(T) Ref. Marker: 9W83023012 Street: ROUTE 9W

***** CONTINUED

Veh :2 CAR/VAN/PICKUP Registered Weight: 3931 State of Registration: NY
 Num of Occupants: 1 Driver's Age: 55 Sex: F Citation Issued: N
 Direction of Travel: NORTH Public Property Damage: N School Bus Involved: N
 Pre-Accd Action: STOPPED IN TRAFFIC
 Apparent Factors: UNKNOWN, UNKNOWN

County: Orange Muni: Newburgh(T) Ref. Marker: 9W83023043 Street: US ROUTE 9W

23 Meters South of Magyar Dr

11/18/2008 Tue 17:11 PM Persons Killed: 0 Persons Injured: 0 Extent of Injuries: **Case: 2008-32836081**
 Accident Class: PROPERTY DAMAGE Police Agency: Num of Veh: 3
 Type Of Accident: COLLISION WITH MOTOR VEHICLE Traffic Control: NONE
 Manner of Collision: OTHER Weather: CLEAR
 Road Surface Condition: DRY Road Char.: STRAIGHT AND LEVEL Light Condition: DARK-ROAD UNLIGHTED
 Loc. of Ped/Bicycle: NOT APPLICABLE Action of Ped/Bicycle: NOT APPLICABLE

Veh :3 CAR/VAN/PICKUP Registered Weight: 3812 State of Registration: NY
 Num of Occupants: 1 Driver's Age: 39 Sex: F Citation Issued: N
 Direction of Travel: SOUTH Public Property Damage: N School Bus Involved: N
 Pre-Accd Action: SLOWED OR STOPPING
 Apparent Factors: UNKNOWN, UNKNOWN

Veh :1 OTHER Registered Weight: State of Registration:
 Num of Occupants: 0 Driver's Age: Sex: Citation Issued:
 Direction of Travel: SOUTH Public Property Damage: N School Bus Involved: N
 Pre-Accd Action: GOING STRAIGHT AHEAD
 Apparent Factors: FOLLOWING TOO CLOSELY, UNKNOWN

Veh :2 CAR/VAN/PICKUP Registered Weight: State of Registration: NY
 Num of Occupants: 1 Driver's Age: 54 Sex: F Citation Issued: N
 Direction of Travel: SOUTH Public Property Damage: N School Bus Involved: N
 Pre-Accd Action: SLOWED OR STOPPING
 Apparent Factors: UNKNOWN, UNKNOWN

County: Orange Muni: Newburgh(T) Ref. Marker: 9W83023046 Street: US ROUTE 9W

11/24/2008 Mon 17:11 PM Persons Killed: 0 Persons Injured: 0 Extent of Injuries: **Case: 2008-32854396**
Accident Class: PROPERTY DAMAGE Police Agency: Num of Veh: 2
Type Of Accident: COLLISION WITH MOTOR VEHICLE Traffic Control: NONE
Manner of Collision: REAR END Weather: CLEAR
Road Surface Condition: DRY Road Char.: STRAIGHT AND LEVEL Light Condition: DARK-ROAD LIGHTED
Loc. of Ped/Bicycle: NOT APPLICABLE Action of Ped/Bicycle: NOT APPLICABLE

Veh :2 CAR/VAN/PICKUP Registered Weight: 2608 State of Registration: NY
Num of Occupants: 1 Driver's Age: 45 Sex: M Citation Issued: N
Direction of Travel: SOUTH Public Property Damage: N School Bus Involved: N
Pre-Accd Action: GOING STRAIGHT AHEAD
Apparent Factors: UNKNOWN, FOLLOWING TOO CLOSELY

Accident Location Information System (ALIS)

Date: 11/17/10 12:22

Accident Verbal Description Report

Page: 185

5926 VDR US Rt 9W from I 84 Ex 10 E bound Ramps to Ulster County border**Data in this report covers the period Jun 30, 2005 - Jun 30, 2010****Complete Accident data from NYS DMV is only available thru 6/30/2010**

County: Orange Muni: Newburgh(T) Ref. Marker: 9W83023046 Street: US ROUTE 9W

***** CONTINUED

Veh :1 CAR/VAN/PICKUP Registered Weight: 2919 State of Registration: NY
 Num of Occupants: 1 Driver's Age: 20 Sex: M Citation Issued: N
 Direction of Travel: SOUTH Public Property Damage: N School Bus Involved: N
 Pre-Accd Action: SLOWED OR STOPPING
 Apparent Factors: UNKNOWN, UNKNOWN

County: Orange Muni: Newburgh(T) Ref. Marker: 9W83023012 Street: US ROUTE 9W

53 Meters South of Fostertown Rd

11/23/2008 Sun 18:11 PM Persons Killed: 0 Persons Injured: 0 Extent of Injuries: **Case: 2008-32854392**
 Accident Class: PROPERTY DAMAGE Police Agency: Num of Veh: 2
 Type Of Accident: COLLISION WITH MOTOR VEHICLE Traffic Control: TRAFFIC SIGNAL
 Manner of Collision: REAR END Weather: CLEAR
 Road Surface Condition: DRY Road Char.: STRAIGHT AND LEVEL Light Condition: DARK-ROAD LIGHTED
 Loc. of Ped/Bicycle: NOT APPLICABLE Action of Ped/Bicycle: NOT APPLICABLE

Veh :1 CAR/VAN/PICKUP Registered Weight: 3492 State of Registration: NY
 Num of Occupants: 1 Driver's Age: 62 Sex: F Citation Issued: N
 Direction of Travel: SOUTH Public Property Damage: N School Bus Involved: N
 Pre-Accd Action: STARTING IN TRAFFIC
 Apparent Factors: UNKNOWN, UNKNOWN

Veh :2 CAR/VAN/PICKUP Registered Weight: 4105 State of Registration: NY
 Num of Occupants: 1 Driver's Age: 79 Sex: M Citation Issued: N
 Direction of Travel: SOUTH Public Property Damage: N School Bus Involved: N
 Pre-Accd Action: STARTING IN TRAFFIC
 Apparent Factors: UNKNOWN, FOLLOWING TOO CLOSELY

County: Orange Muni: Newburgh(T) Ref. Marker: 9W83023035 Street: US ROUTE 9W

232 Meters West of Oak St

11/24/2008 Mon 17:11 PM Persons Killed: 0 Persons Injured: 0 Extent of Injuries: **Case: 2008-32854395**
 Accident Class: PROPERTY DAMAGE Police Agency: Num of Veh: 1
 Type Of Accident: COLLISION WITH DEER Traffic Control: NONE
 Manner of Collision: OTHER Weather: CLEAR
 Road Surface Condition: DRY Road Char.: CURVE AND LEVEL Light Condition: DARK-ROAD UNLIGHTED
 Loc. of Ped/Bicycle: NOT APPLICABLE Action of Ped/Bicycle: NOT APPLICABLE

Veh :1 CAR/VAN/PICKUP Registered Weight: 3340 State of Registration: NY
 Num of Occupants: 1 Driver's Age: 53 Sex: F Citation Issued: N
 Direction of Travel: SOUTH Public Property Damage: N School Bus Involved: N
 Pre-Accd Action: GOING STRAIGHT AHEAD
 Apparent Factors: UNKNOWN, ANIMAL'S ACTION

County: Orange Muni: Newburgh(T) Ref. Marker: 9W83023014 Street: BALMVILLE RD

AT INTERSECTION WITH ROUTE 9W

12/1/2008 Mon 18:11 PM Persons Killed: 0 Persons Injured: 1 Extent of Injuries: C **Case: 2008-32854235**
 Accident Class: INJURY Police Agency:
 Type Of Accident: COLLISION WITH MOTOR VEHICLE Num of Veh: 2
 Manner of Collision: REAR END Traffic Control: STOP SIGN
 Road Surface Condition: DRY Weather: CLEAR
 Road Char.: STRAIGHT AND LEVEL Light Condition: DARK-ROAD LIGHTED
 Loc. of Ped/Bicycle: NOT APPLICABLE Action of Ped/Bicycle: NOT APPLICABLE

Accident Location Information System (ALIS)

Date: 11/17/10 12:22

Accident Verbal Description Report

Page: 190

5926 VDR US Rt 9W from I 84 Ex 10 E bound Ramps to Ulster County border**Data in this report covers the period Jun 30, 2005 - Jun 30, 2010****Complete Accident data from NYS DMV is only available thru 6/30/2010**

County: Orange Muni: Newburgh(T) Ref. Marker: 9W83023014 Street: BALMVILLE RD

***** CONTINUED

Veh :2 CAR/VAN/PICKUP Registered Weight: 4560 State of Registration: NY
 Num of Occupants: 1 Driver's Age: 29 Sex: M Citation Issued: N
 Direction of Travel: NORTH Public Property Damage: N School Bus Involved: N
 Pre-Accd Action: GOING STRAIGHT AHEAD
 Apparent Factors: UNKNOWN, FOLLOWING TOO CLOSELY

Veh :1 CAR/VAN/PICKUP Registered Weight: 2870 State of Registration: NY
 Num of Occupants: 2 Driver's Age: 38 Sex: F Citation Issued: N
 Direction of Travel: NORTH Public Property Damage: N School Bus Involved: N
 Pre-Accd Action: SLOWED OR STOPPING
 Apparent Factors: NOT APPLICABLE, UNKNOWN

County: Orange Muni: Newburgh(T) Ref. Marker: 9W83023019 Street: US ROUTE 9W

AT INTERSECTION WITH Carter Ave

12/3/2008 Wed 16:11 PM Persons Killed: 0 Persons Injured: 0 Extent of Injuries: **Case: 2008-32870740**
 Accident Class: PROPERTY DAMAGE Police Agency: Num of Veh: 2
 Type Of Accident: COLLISION WITH MOTOR VEHICLE Traffic Control: TRAFFIC SIGNAL
 Manner of Collision: REAR END Weather: CLEAR
 Road Surface Condition: DRY Road Char.: STRAIGHT AND LEVEL Light Condition: DUSK
 Loc. of Ped/Bicycle: NOT APPLICABLE Action of Ped/Bicycle: NOT APPLICABLE

Veh :2 CAR/VAN/PICKUP Registered Weight: 3483 State of Registration: NY
 Num of Occupants: 1 Driver's Age: 25 Sex: F Citation Issued: N
 Direction of Travel: SOUTH-EAST Public Property Damage: N School Bus Involved: N
 Pre-Accd Action: STARTING IN TRAFFIC
 Apparent Factors: DRIVER INATTENTION, UNKNOWN

Veh :1 CAR/VAN/PICKUP Registered Weight: 3995 State of Registration: NY
 Num of Occupants: 2 Driver's Age: 62 Sex: M Citation Issued: N
 Direction of Travel: SOUTH-EAST Public Property Damage: N School Bus Involved: N
 Pre-Accd Action: STOPPED IN TRAFFIC
 Apparent Factors: UNKNOWN, UNKNOWN

County: Orange Muni: Newburgh(T) Ref. Marker: Street: [Route] 9W

148 Meters North of Connecting Road

12/2/2008 Tue 06:11 AM Persons Killed: 0 Persons Injured: 2 Extent of Injuries: CC **Case: 2008-32871858**

Accident Class: PROPERTY DAMAGE AND INJURY

Police Agency: Num of Veh: 2

Type Of Accident: COLLISION WITH MOTOR VEHICLE

Traffic Control: NONE

Manner of Collision: REAR END

Weather: CLEAR

Road Surface Condition: DRY

Road Char.: STRAIGHT AT HILLCREST

Light Condition: DAYLIGHT

Loc. of Ped/Bicycle: NOT APPLICABLE

Action of Ped/Bicycle: NOT APPLICABLE

Veh :1 CAR/VAN/PICKUP Registered Weight: 2848 State of Registration: NY
 Num of Occupants: 1 Driver's Age: 45 Sex: M Citation Issued: N
 Direction of Travel: NORTH Public Property Damage: N School Bus Involved: N
 Pre-Accd Action: GOING STRAIGHT AHEAD
 Apparent Factors: DRIVER INATTENTION, UNKNOWN

Accident Location Information System (ALIS)

Date: 11/17/10 12:22

Accident Verbal Description Report

Page: 191

5926 VDR US Rt 9W from I 84 Ex 10 E bound Ramps to Ulster County border**Data in this report covers the period Jun 30, 2005 - Jun 30, 2010****Complete Accident data from NYS DMV is only available thru 6/30/2010**

County: Orange Muni: Newburgh(T) Ref. Marker: Street: [Route] 9W

***** CONTINUED

Veh :2 CAR/VAN/PICKUP Registered Weight: 3487 State of Registration: NY
 Num of Occupants: 1 Driver's Age: 49 Sex: M Citation Issued: N
 Direction of Travel: NORTH Public Property Damage: N School Bus Involved: N
 Pre-Accd Action: STOPPED IN TRAFFIC
 Apparent Factors: UNKNOWN, UNKNOWN

County: Orange Muni: Newburgh(T) Ref. Marker: 9W83023001 Street: US HWY 9W
63 Meters South of Ramp

12/12/2008 Fri 11:11 AM Persons Killed: 0 Persons Injured: 1 Extent of Injuries: C **Case: 2008-32906295**
 Accident Class: INJURY Police Agency: Num of Veh: 2
 Type Of Accident: COLLISION WITH MOTOR VEHICLE Traffic Control: UNKNOWN
 Manner of Collision: UNKNOWN Weather: UNKNOWN
 Road Surface Condition: UNKNOWN Road Char.: UNKNOWN Light Condition: UNKNOWN
 Loc. of Ped/Bicycle: NOT APPLICABLE Action of Ped/Bicycle: NOT APPLICABLE

Veh :2 CAR/VAN/PICKUP Registered Weight: 4612 State of Registration: NY
 Num of Occupants: 1 Driver's Age: 22 Sex: F Citation Issued: N
 Direction of Travel: UNKNOWN Public Property Damage: N School Bus Involved: N
 Pre-Accd Action: UNKNOWN
 Apparent Factors: UNKNOWN, UNKNOWN

Veh :1 CAR/VAN/PICKUP Registered Weight: 3935 State of Registration: NY
 Num of Occupants: 1 Driver's Age: 24 Sex: F Citation Issued: N
 Direction of Travel: UNKNOWN Public Property Damage: N School Bus Involved: N
 Pre-Accd Action: UNKNOWN
 Apparent Factors: UNKNOWN, UNKNOWN

County: Orange Muni: Newburgh(T) Ref. Marker: 9W83023003 Street: ROUTE 9W

12/10/2008 Wed 14:11 PM Persons Killed: 0 Persons Injured: 1 Extent of Injuries: C **Case: 2008-32886970**
 Accident Class: INJURY Police Agency: Num of Veh: 2
 Type Of Accident: COLLISION WITH MOTOR VEHICLE Traffic Control: TRAFFIC SIGNAL
 Manner of Collision: REAR END Weather: RAIN
 Road Surface Condition: WET Road Char.: STRAIGHT AND LEVEL Light Condition: DUSK
 Loc. of Ped/Bicycle: NOT APPLICABLE Action of Ped/Bicycle: NOT APPLICABLE

Veh :1	CAR/VAN/PICKUP	Registered Weight: 3455	State of Registration: NY
	Num of Occupants: 3	Driver's Age: 35	Sex: F Citation Issued: N
	Direction of Travel: SOUTH	Public Property Damage: N	School Bus Involved: N
	Pre-Accd Action: SLOWED OR STOPPING		
	Apparent Factors: UNKNOWN, UNKNOWN		
Veh :2	CAR/VAN/PICKUP	Registered Weight: 2495	State of Registration: NY
	Num of Occupants: 1	Driver's Age: 21	Sex: M Citation Issued: N
	Direction of Travel: SOUTH	Public Property Damage: N	School Bus Involved: N
	Pre-Accd Action: GOING STRAIGHT AHEAD		
	Apparent Factors: FOLLOWING TOO CLOSELY, UNKNOWN		

Accident Location Information System (ALIS)

Date: 11/17/10 12:22

Accident Verbal Description Report

Page: 192

5926 VDR US Rt 9W from I 84 Ex 10 E bound Ramps to Ulster County border**Data in this report covers the period Jun 30, 2005 - Jun 30, 2010****Complete Accident data from NYS DMV is only available thru 6/30/2010**

County: Orange Muni: Newburgh(T) Ref. Marker: 84I83013007 Street: I 84
12/15/2008 Mon 18:11 PM Persons Killed: 0 Persons Injured: 1 Extent of Injuries: C **Case: 2008-32886131**
 Accident Class: PROPERTY DAMAGE AND INJURY Police Agency: Num of Veh: 2
 Type Of Accident: COLLISION WITH MOTOR VEHICLE Traffic Control: NONE
 Manner of Collision: REAR END Weather: RAIN
 Road Surface Condition: WET Road Char.: STRAIGHT AND LEVEL Light Condition: DARK-ROAD LIGHTED
 Loc. of Ped/Bicycle: NOT APPLICABLE Action of Ped/Bicycle: NOT APPLICABLE

Veh :2 OTHER Registered Weight: State of Registration:
 Num of Occupants: 1 Driver's Age: 27 Sex: F Citation Issued: N
 Direction of Travel: NORTH Public Property Damage: N School Bus Involved: N
 Pre-Accd Action: GOING STRAIGHT AHEAD
 Apparent Factors: FOLLOWING TOO CLOSELY, DRIVER INATTENTION

Veh :1 CAR/VAN/PICKUP Registered Weight: 3864 State of Registration: NY
 Num of Occupants: 1 Driver's Age: 38 Sex: F Citation Issued: N
 Direction of Travel: NORTH Public Property Damage: N School Bus Involved: N
 Pre-Accd Action: STOPPED IN TRAFFIC
 Apparent Factors: NOT APPLICABLE, UNKNOWN

County: Orange Muni: Newburgh(T) Ref. Marker: 9W83023014 Street: ROUTE 9W
 AT INTERSECTION WITH BALMVILLE RD
12/15/2008 Mon 07:11 AM Persons Killed: 0 Persons Injured: 0 Extent of Injuries: **Case: 2008-32886128**
 Accident Class: PROPERTY DAMAGE Police Agency: Num of Veh: 2
 Type Of Accident: COLLISION WITH MOTOR VEHICLE Traffic Control: NONE
 Manner of Collision: REAR END Weather: CLOUDY
 Road Surface Condition: WET Road Char.: STRAIGHT AND LEVEL Light Condition: DAYLIGHT
 Loc. of Ped/Bicycle: NOT APPLICABLE Action of Ped/Bicycle: NOT APPLICABLE

Veh :2 CAR/VAN/PICKUP Registered Weight: 3028 State of Registration: NY
 Num of Occupants: 1 Driver's Age: 56 Sex: F Citation Issued: N
 Direction of Travel: SOUTH Public Property Damage: N School Bus Involved: N
 Pre-Accd Action: GOING STRAIGHT AHEAD
 Apparent Factors: UNKNOWN, UNKNOWN

Veh :1 TRUCK Registered Weight: 71563 State of Registration: NY
 Num of Occupants: 1 Driver's Age: 50 Sex: M Citation Issued: N

Direction of Travel: SOUTH

Public Property Damage: N

School Bus Involved: N

Pre-Accd Action: SLOWED OR STOPPING

Apparent Factors: FOLLOWING TOO CLOSELY, UNKNOWN

County: Orange Muni: Newburgh(T) Ref. Marker: 9W83023029 Street: US HWY 9W
AT INTERSECTION WITH MCCALL PL

12/18/2008	Thu 16:11 PM	Persons Killed: 0	Persons Injured: 0	Extent of Injuries:	Case: 2008-32885783
	Accident Class: PROPERTY DAMAGE			Police Agency:	Num of Veh: 2
	Type Of Accident: COLLISION WITH MOTOR VEHICLE				Traffic Control: NONE
	Manner of Collision: UNKNOWN			Weather: CLEAR	
	Road Surface Condition: DRY	Road Char.: STRAIGHT AND LEVEL		Light Condition: DARK-ROAD LIGHTED	
	Loc. of Ped/Bicycle: NOT APPLICABLE			Action of Ped/Bicycle: NOT APPLICABLE	

Accident Location Information System (ALIS)

Date: 11/17/10 12:22

Accident Verbal Description Report

Page: 193

5926 VDR US Rt 9W from I 84 Ex 10 E bound Ramps to Ulster County border**Data in this report covers the period Jun 30, 2005 - Jun 30, 2010****Complete Accident data from NYS DMV is only available thru 6/30/2010**

County: Orange Muni: Newburgh(T) Ref. Marker: 9W83023029 Street: US HWY 9W

***** CONTINUED

Veh :2 CAR/VAN/PICKUP Registered Weight: 3372 State of Registration: NY
 Num of Occupants: 2 Driver's Age: 17 Sex: M Citation Issued: N
 Direction of Travel: SOUTH Public Property Damage: N School Bus Involved: N
 Pre-Accd Action: MAKING LEFT TURN
 Apparent Factors: UNKNOWN, FAILURE TO YIELD RIGHT OF WAY

Veh :1 CAR/VAN/PICKUP Registered Weight: 2952 State of Registration: NY
 Num of Occupants: 1 Driver's Age: 23 Sex: M Citation Issued: N
 Direction of Travel: NORTH Public Property Damage: N School Bus Involved: N
 Pre-Accd Action: GOING STRAIGHT AHEAD
 Apparent Factors: OTHER (VEHICLE), UNKNOWN

County: Orange Muni: Newburgh(T) Ref. Marker: 32 83013002 Street: ROUTE 9W

AT INTERSECTION WITH [Route] 32

12/16/2008 Tue 11:11 AM Persons Killed: 0 Persons Injured: 0 Extent of Injuries: **Case: 2008-32915933**
 Accident Class: PROPERTY DAMAGE Police Agency: Num of Veh: 2
 Type Of Accident: COLLISION WITH MOTOR VEHICLE Traffic Control: TRAFFIC SIGNAL Weather: CLOUDY
 Manner of Collision: RIGHT TURN (AGAINST OTHER CAR) Light Condition: DAYLIGHT
 Road Surface Condition: DRY Road Char.: STRAIGHT AND LEVEL Action of Ped/Bicycle: NOT APPLICABLE
 Loc. of Ped/Bicycle: NOT APPLICABLE

Veh :1 CAR/VAN/PICKUP Registered Weight: 3209 State of Registration: NY
 Num of Occupants: 1 Driver's Age: 60 Sex: F Citation Issued: N
 Direction of Travel: SOUTH Public Property Damage: N School Bus Involved: N
 Pre-Accd Action: GOING STRAIGHT AHEAD
 Apparent Factors: UNKNOWN, NOT APPLICABLE

Veh :2 CAR/VAN/PICKUP Registered Weight: 3280 State of Registration: NY
 Num of Occupants: 1 Driver's Age: 79 Sex: F Citation Issued: N
 Direction of Travel: SOUTH-EAST Public Property Damage: N School Bus Involved: N
 Pre-Accd Action: MAKING RIGHT TURN ON RED
 Apparent Factors: FAILURE TO YIELD RIGHT OF WAY, UNKNOWN

County: Orange Muni: Newburgh(T) Ref. Marker: 9W83023010 Street: ROUTE 9W

109 Meters North of Lester Rd

12/18/2008 Thu 17:11 PM Persons Killed: 0 Persons Injured: 0 Extent of Injuries: **Case: 2008-32917115**
 Accident Class: PROPERTY DAMAGE Police Agency: Num of Veh: 3
 Type Of Accident: COLLISION WITH MOTOR VEHICLE Traffic Control: TRAFFIC SIGNAL
 Manner of Collision: OTHER Weather: CLEAR
 Road Surface Condition: DRY Road Char.: STRAIGHT AT HILLCREST Light Condition: DARK-ROAD LIGHTED
 Loc. of Ped/Bicycle: NOT APPLICABLE Action of Ped/Bicycle: NOT APPLICABLE

Veh :3 CAR/VAN/PICKUP Registered Weight: 2860 State of Registration: NY
 Num of Occupants: 1 Driver's Age: 52 Sex: M Citation Issued: N
 Direction of Travel: NORTH Public Property Damage: N School Bus Involved: N
 Pre-Accd Action: GOING STRAIGHT AHEAD
 Apparent Factors: FOLLOWING TOO CLOSELY, FAILURE TO YIELD RIGHT OF WAY

Accident Location Information System (ALIS)

Date: 11/17/10 12:22

Accident Verbal Description Report

Page: 194

5926 VDR US Rt 9W from I 84 Ex 10 E bound Ramps to Ulster County border**Data in this report covers the period Jun 30, 2005 - Jun 30, 2010****Complete Accident data from NYS DMV is only available thru 6/30/2010**

County: Orange Muni: Newburgh(T) Ref. Marker: 9W83023010 Street: ROUTE 9W

***** CONTINUED

Veh :1 CAR/VAN/PICKUP Registered Weight: 4226 State of Registration: NY
 Num of Occupants: 1 Driver's Age: 49 Sex: F Citation Issued: N
 Direction of Travel: NORTH Public Property Damage: N School Bus Involved: N
 Pre-Accd Action: STOPPED IN TRAFFIC
 Apparent Factors: UNKNOWN, UNKNOWN

Veh :2 CAR/VAN/PICKUP Registered Weight: 4178 State of Registration: NY
 Num of Occupants: 1 Driver's Age: 42 Sex: F Citation Issued: N
 Direction of Travel: NORTH Public Property Damage: N School Bus Involved: N
 Pre-Accd Action: SLOWED OR STOPPING
 Apparent Factors: UNKNOWN, UNKNOWN

County: Orange Muni: Newburgh(T) Ref. Marker: Street: [Route] 9W
 148 Meters North of Connecting Road

4/29/2009 Wed 08:11 AM Persons Killed: 0 Persons Injured: 1 Extent of Injuries: C **Case: 2009-33020301**
 Accident Class: PROPERTY DAMAGE AND INJURY Police Agency: Num of Veh: 2
 Type Of Accident: COLLISION WITH MOTOR VEHICLE Traffic Control: TRAFFIC SIGNAL Weather: CLEAR
 Manner of Collision: RIGHT TURN (AGAINST OTHER CAR) Light Condition: DAYLIGHT
 Road Surface Condition: DRY Road Char.: STRAIGHT AND LEVEL Action of Ped/Bicycle: NOT APPLICABLE
 Loc. of Ped/Bicycle: NOT APPLICABLE

Veh :2 CAR/VAN/PICKUP Registered Weight: 3495 State of Registration: NY
 Num of Occupants: 1 Driver's Age: 57 Sex: F Citation Issued: N
 Direction of Travel: SOUTH-EAST Public Property Damage: N School Bus Involved: N
 Pre-Accd Action: MAKING RIGHT TURN
 Apparent Factors: TRAFFIC CONTROL DEVICES DISREGARDED, NOT APPLICABLE

Veh :1 TRUCK Registered Weight: 33000 State of Registration: NY
 Num of Occupants: 1 Driver's Age: 34 Sex: M Citation Issued: N
 Direction of Travel: SOUTH Public Property Damage: N School Bus Involved: N
 Pre-Accd Action: GOING STRAIGHT AHEAD
 Apparent Factors: NOT APPLICABLE, NOT APPLICABLE

County: Orange Muni: Newburgh(T) Ref. Marker: 32 83013002 Street: ROUTE 9W

12 Meters North of [Route] 32

12/31/2008	Wed 11:11 AM	Persons Killed: 0	Persons Injured: 0	Extent of Injuries:	Case: 2008-32908629
	Accident Class: PROPERTY DAMAGE			Police Agency:	Num of Veh: 2
	Type Of Accident: COLLISION WITH MOTOR VEHICLE			Traffic Control: TRAFFIC SIGNAL	Weather: SNOW
	Manner of Collision: RIGHT TURN (WITH OTHER CAR)			Road Char.: STRAIGHT/ GRADE	Light Condition: DAYLIGHT
	Road Surface Condition: SNOW/ICE			Action of Ped/Bicycle: NOT APPLICABLE	
	Loc. of Ped/Bicycle: NOT APPLICABLE				
Veh :2	CAR/VAN/PICKUP	Registered Weight: 3318		State of Registration: NY	
	Num of Occupants: 1	Driver's Age: 29		Sex: M	Citation Issued: N
	Direction of Travel: NORTH	Public Property Damage: N			School Bus Involved: N
	Pre-Accd Action: STOPPED IN TRAFFIC				
	Apparent Factors: NOT APPLICABLE, UNKNOWN				

Accident Location Information System (ALIS)

Date: 11/17/10 12:22

Accident Verbal Description Report

Page: 195

5926 VDR US Rt 9W from I 84 Ex 10 E bound Ramps to Ulster County border**Data in this report covers the period Jun 30, 2005 - Jun 30, 2010****Complete Accident data from NYS DMV is only available thru 6/30/2010**

County: Orange Muni: Newburgh(T) Ref. Marker: 32 83013002 Street: ROUTE 9W

***** CONTINUED

Veh :1 CAR/VAN/PICKUP Registered Weight: 3684 State of Registration: NY
 Num of Occupants: 1 Driver's Age: 33 Sex: F Citation Issued: N
 Direction of Travel: EAST Public Property Damage: N School Bus Involved: N
 Pre-Accd Action: MAKING RIGHT TURN
 Apparent Factors: TURNING IMPROPER, UNSAFE SPEED

County: Orange Muni: Newburgh(T) Ref. Marker: 9W83023007 Street: US HWY 9W

AT INTERSECTION WITH CHESTNUT LN

1/10/2009 Sat 08:11 AM Persons Killed: 0 Persons Injured: 1 Extent of Injuries: C **Case: 2009-32907536**
 Accident Class: PROPERTY DAMAGE AND INJURY Police Agency: Num of Veh: 2
 Type Of Accident: COLLISION WITH MOTOR VEHICLE Traffic Control: TRAFFIC SIGNAL
 Manner of Collision: REAR END Weather: CLEAR
 Road Surface Condition: DRY Road Char.: STRAIGHT AND LEVEL Light Condition: DAYLIGHT
 Loc. of Ped/Bicycle: NOT APPLICABLE Action of Ped/Bicycle: NOT APPLICABLE

Veh :1 CAR/VAN/PICKUP Registered Weight: 2687 State of Registration: NY
 Num of Occupants: 1 Driver's Age: 40 Sex: M Citation Issued: N
 Direction of Travel: SOUTH Public Property Damage: N School Bus Involved: N
 Pre-Accd Action: STOPPED IN TRAFFIC
 Apparent Factors: NOT APPLICABLE, NOT APPLICABLE

Veh :2 CAR/VAN/PICKUP Registered Weight: 3015 State of Registration: NY
 Num of Occupants: 1 Driver's Age: 24 Sex: F Citation Issued: N
 Direction of Travel: SOUTH Public Property Damage: N School Bus Involved: N
 Pre-Accd Action: GOING STRAIGHT AHEAD
 Apparent Factors: NOT APPLICABLE, FOLLOWING TOO CLOSELY

County: Orange Muni: Newburgh(T) Ref. Marker: 9W83023001 Street: US HWY 9W

75 Meters South of N Plank Rd

1/9/2009 Fri 13:11 PM Persons Killed: 0 Persons Injured: 0 Extent of Injuries: **Case: 2009-32907538**
 Accident Class: PROPERTY DAMAGE Police Agency: Num of Veh: 2
 Type Of Accident: COLLISION WITH MOTOR VEHICLE Traffic Control: TRAFFIC SIGNAL
 Manner of Collision: RIGHT ANGLE Weather: CLEAR
 Road Surface Condition: DRY Road Char.: STRAIGHT AND LEVEL Light Condition: DAYLIGHT
 Loc. of Ped/Bicycle: NOT APPLICABLE Action of Ped/Bicycle: NOT APPLICABLE

Veh :2	OTHER	Registered Weight:	State of Registration:
	Num of Occupants: 0	Driver's Age:	Sex:
	Direction of Travel: SOUTH	Public Property Damage: N	Citation Issued:
	Pre-Accd Action: GOING STRAIGHT AHEAD		School Bus Involved: N
	Apparent Factors: PASSING OR LANE USAGE IMPROPERLY, UNKNOWN		
Veh :1	CAR/VAN/PICKUP	Registered Weight: 4366	State of Registration: NY
	Num of Occupants: 1	Driver's Age: 61	Sex: M
	Direction of Travel: SOUTH	Public Property Damage: N	Citation Issued: N
	Pre-Accd Action: MAKING LEFT TURN		School Bus Involved: N
	Apparent Factors: UNKNOWN, NOT APPLICABLE		

Accident Location Information System (ALIS)

Date: 11/17/10 12:22

Accident Verbal Description Report

Page: 196

5926 VDR US Rt 9W from I 84 Ex 10 E bound Ramps to Ulster County border**Data in this report covers the period Jun 30, 2005 - Jun 30, 2010****Complete Accident data from NYS DMV is only available thru 6/30/2010**

County: Orange Muni: Newburgh(T) Ref. Marker: 9W83023024 Street: US HWY 9W

161 Meters North of ALBANY POST RD

1/15/2009 Thu 07:11 AM Persons Killed: 0 Persons Injured: 0 Extent of Injuries: **Case: 2009-32909899**
 Accident Class: PROPERTY DAMAGE Police Agency: Num of Veh: 1
 Type Of Accident: COLLISION WITH GUIDE RAIL Traffic Control: NONE
 Manner of Collision: OTHER Weather: SNOW
 Road Surface Condition: SNOW/ICE Road Char.: CURVE AND LEVEL Light Condition: DAYLIGHT
 Loc. of Ped/Bicycle: NOT APPLICABLE Action of Ped/Bicycle: NOT APPLICABLE

Veh :1 CAR/VAN/PICKUP Registered Weight: 3053 State of Registration: NY
 Num of Occupants: 1 Driver's Age: 46 Sex: F Citation Issued: N
 Direction of Travel: NORTH Public Property Damage: N School Bus Involved: N
 Pre-Accd Action: GOING STRAIGHT AHEAD
 Apparent Factors: UNSAFE SPEED, PAVEMENT SLIPPERY

County: Orange Muni: Newburgh(T) Ref. Marker: 9W83023012 Street: US HWY 9W

AT INTERSECTION WITH FOSTERTOWN RD

1/7/2009 Wed 10:11 AM Persons Killed: 0 Persons Injured: 0 Extent of Injuries: **Case: 2009-32962339**
 Accident Class: PROPERTY DAMAGE Police Agency: Num of Veh: 1
 Type Of Accident: COLLISION WITH SNOW EMBANKMENT Traffic Control: UNKNOWN
 Manner of Collision: OTHER Weather: UNKNOWN
 Road Surface Condition: UNKNOWN Road Char.: UNKNOWN Light Condition: UNKNOWN
 Loc. of Ped/Bicycle: NOT APPLICABLE Action of Ped/Bicycle: NOT APPLICABLE

Veh :1 CAR/VAN/PICKUP Registered Weight: 3311 State of Registration: NY
 Num of Occupants: 1 Driver's Age: 66 Sex: F Citation Issued: N
 Direction of Travel: UNKNOWN Public Property Damage: N School Bus Involved: N
 Pre-Accd Action: UNKNOWN
 Apparent Factors: UNKNOWN, UNKNOWN

County: Orange Muni: Newburgh(T) Ref. Marker: Street: [Route] 9W

148 Meters North of Connecting Road

1/19/2009 Mon 11:11 AM Persons Killed: 0 Persons Injured: 0 Extent of Injuries: **Case: 2009-32921514**
 Accident Class: PROPERTY DAMAGE Police Agency: Num of Veh: 2
 Type Of Accident: COLLISION WITH MOTOR VEHICLE Traffic Control: TRAFFIC SIGNAL
 Manner of Collision: RIGHT ANGLE Weather: CLOUDY
 Road Surface Condition: WET Road Char.: STRAIGHT AND LEVEL Light Condition: DAYLIGHT
 Loc. of Ped/Bicycle: NOT APPLICABLE Action of Ped/Bicycle: NOT APPLICABLE

Veh :1	CAR/VAN/PICKUP	Registered Weight: 7000	State of Registration: NY
	Num of Occupants: 1	Driver's Age: 41	Sex: M Citation Issued: N
	Direction of Travel: EAST	Public Property Damage: N	School Bus Involved: N
	Pre-Accd Action: MAKING LEFT TURN		
	Apparent Factors: UNKNOWN, UNKNOWN		

Accident Location Information System (ALIS)

Date: 11/17/10 12:22

Accident Verbal Description Report

Page: 197

5926 VDR US Rt 9W from I 84 Ex 10 E bound Ramps to Ulster County border**Data in this report covers the period Jun 30, 2005 - Jun 30, 2010****Complete Accident data from NYS DMV is only available thru 6/30/2010**

County: Orange Muni: Newburgh(T) Ref. Marker: Street: [Route] 9W

**** CONTINUED

Veh :2 CAR/VAN/PICKUP Registered Weight: 4003 State of Registration: NY
 Num of Occupants: 1 Driver's Age: 68 Sex: F Citation Issued: N
 Direction of Travel: SOUTH Public Property Damage: N School Bus Involved: N
 Pre-Accd Action: GOING STRAIGHT AHEAD
 Apparent Factors: TRAFFIC CONTROL DEVICES DISREGARDED, UNKNOWN

County: Orange Muni: Newburgh(T) Ref. Marker: 84I83013007 Street: I 84

1/16/2009 Fri 14:11 PM Persons Killed: 0 Persons Injured: 0 Extent of Injuries: **Case: 2009-32921520**
 Accident Class: PROPERTY DAMAGE Police Agency: Num of Veh: 2
 Type Of Accident: COLLISION WITH MOTOR VEHICLE Traffic Control: STOP SIGN
 Manner of Collision: REAR END Weather: CLEAR
 Road Surface Condition: DRY Road Char.: CURVE AND GRADE Light Condition: DAYLIGHT
 Loc. of Ped/Bicycle: NOT APPLICABLE Action of Ped/Bicycle: NOT APPLICABLE

Veh :1 CAR/VAN/PICKUP Registered Weight: State of Registration: MA
 Num of Occupants: 1 Driver's Age: 39 Sex: f Citation Issued: N
 Direction of Travel: NORTH Public Property Damage: N School Bus Involved: N
 Pre-Accd Action: GOING STRAIGHT AHEAD
 Apparent Factors: UNKNOWN, FOLLOWING TOO CLOSELY

Veh :2 CAR/VAN/PICKUP Registered Weight: 9200 State of Registration: NY
 Num of Occupants: 2 Driver's Age: 55 Sex: M Citation Issued: N
 Direction of Travel: NORTH Public Property Damage: N School Bus Involved: N
 Pre-Accd Action: SLOWED OR STOPPING
 Apparent Factors: NOT APPLICABLE, UNKNOWN

County: Orange Muni: Newburgh(T) Ref. Marker: Street: [Route] 9W

148 Meters North of Connecting Road

1/16/2009 Fri 13:11 PM Persons Killed: 0 Persons Injured: 2 Extent of Injuries: AC **Case: 2009-32923248**
 Accident Class: PROPERTY DAMAGE AND INJURY Police Agency: Num of Veh: 4
 Type Of Accident: COLLISION WITH MOTOR VEHICLE Traffic Control: NONE
 Manner of Collision: OTHER Weather: CLEAR
 Road Surface Condition: DRY Road Char.: STRAIGHT AND LEVEL Light Condition: DAYLIGHT
 Loc. of Ped/Bicycle: NOT APPLICABLE Action of Ped/Bicycle: NOT APPLICABLE

Veh :1	CAR/VAN/PICKUP	Registered Weight: 5163	State of Registration: NY
	Num of Occupants: 1	Driver's Age: 47	Sex: M Citation Issued: N
	Direction of Travel: NORTH	Public Property Damage: N	School Bus Involved: N
	Pre-Accd Action: SLOWED OR STOPPING		
	Apparent Factors: UNKNOWN, UNKNOWN		
Veh :2	CAR/VAN/PICKUP	Registered Weight: 4344	State of Registration: NY
	Num of Occupants: 2	Driver's Age: 31	Sex: F Citation Issued: N
	Direction of Travel: NORTH	Public Property Damage: N	School Bus Involved: N
	Pre-Accd Action: SLOWED OR STOPPING		
	Apparent Factors: UNKNOWN, UNKNOWN		

Accident Location Information System (ALIS)

Date: 11/17/10 12:22

Accident Verbal Description Report

Page: 198

5926 VDR US Rt 9W from I 84 Ex 10 E bound Ramps to Ulster County border**Data in this report covers the period Jun 30, 2005 - Jun 30, 2010****Complete Accident data from NYS DMV is only available thru 6/30/2010**

County: Orange Muni: Newburgh(T) Ref. Marker: Street: [Route] 9W

***** CONTINUED

Veh :3 CAR/VAN/PICKUP Registered Weight: 3354 State of Registration: NY
 Num of Occupants: 1 Driver's Age: 20 Sex: F Citation Issued: N
 Direction of Travel: NORTH Public Property Damage: N School Bus Involved: N
 Pre-Accd Action: STOPPED IN TRAFFIC
 Apparent Factors: UNKNOWN, UNKNOWN

Veh :4 CAR/VAN/PICKUP Registered Weight: State of Registration: NY
 Num of Occupants: 1 Driver's Age: 32 Sex: M Citation Issued: N
 Direction of Travel: NORTH Public Property Damage: N School Bus Involved: N
 Pre-Accd Action: GOING STRAIGHT AHEAD
 Apparent Factors: FOLLOWING TOO CLOSELY, UNKNOWN

County: Orange Muni: Newburgh(T) Ref. Marker: 9W83023040 Street: US ROUTE 9W
1/29/2009 Thu 08:11 AM Persons Killed: 0 Persons Injured: 0 Extent of Injuries: **Case: 2009-32935941**
 Accident Class: PROPERTY DAMAGE Police Agency: Num of Veh: 2
 Type Of Accident: COLLISION WITH MOTOR VEHICLE Traffic Control: NO PASSING ZONE
 Manner of Collision: REAR END Weather: CLEAR
 Road Surface Condition: DRY Road Char.: STRAIGHT AND LEVEL Light Condition: DAYLIGHT
 Loc. of Ped/Bicycle: NOT APPLICABLE Action of Ped/Bicycle: NOT APPLICABLE

Veh :2 CAR/VAN/PICKUP Registered Weight: 3830 State of Registration: NY
 Num of Occupants: 1 Driver's Age: 44 Sex: F Citation Issued: N
 Direction of Travel: NORTH Public Property Damage: N School Bus Involved: N
 Pre-Accd Action: GOING STRAIGHT AHEAD
 Apparent Factors: FOLLOWING TOO CLOSELY, UNKNOWN

Veh :1 CAR/VAN/PICKUP Registered Weight: 3209 State of Registration: NY
 Num of Occupants: 1 Driver's Age: 43 Sex: F Citation Issued: N
 Direction of Travel: NORTH Public Property Damage: N School Bus Involved: N
 Pre-Accd Action: SLOWED OR STOPPING
 Apparent Factors: UNKNOWN, UNKNOWN

County: Orange Muni: Newburgh(T) Ref. Marker: 9W83023029 Street: US ROUTE 9W
 74 Meters North of McCall Pl

1/22/2009 Thu 16:11 PM Persons Killed: 0 Persons Injured: 0 Extent of Injuries: **Case: 2009-32966633**
Accident Class: PROPERTY DAMAGE Police Agency: Num of Veh: 2
Type Of Accident: COLLISION WITH MOTOR VEHICLE Traffic Control: NONE
Manner of Collision: UNKNOWN Weather: CLEAR
Road Surface Condition: DRY Road Char.: STRAIGHT AND LEVEL Light Condition: DAYLIGHT
Loc. of Ped/Bicycle: NOT APPLICABLE Action of Ped/Bicycle: NOT APPLICABLE

Veh :2 CAR/VAN/PICKUP Registered Weight: State of Registration: NY
Num of Occupants: 1 Driver's Age: 46 Sex: M Citation Issued: N
Direction of Travel: NORTH Public Property Damage: N School Bus Involved: N
Pre-Accd Action: OVERTAKING
Apparent Factors: PASSING OR LANE USAGE IMPROPERLY, UNKNOWN

Accident Location Information System (ALIS)

Date: 11/17/10 12:22

Accident Verbal Description Report

Page: 195

5926 VDR US Rt 9W from I 84 Ex 10 E bound Ramps to Ulster County border**Data in this report covers the period Jun 30, 2005 - Jun 30, 2010****Complete Accident data from NYS DMV is only available thru 6/30/2010**

County: Orange Muni: Newburgh(T) Ref. Marker: 9W83023029 Street: US ROUTE 9W

***** CONTINUED

Veh :1 BUS Registered Weight: State of Registration: NY
 Num of Occupants: 1 Driver's Age: 44 Sex: M Citation Issued: N
 Direction of Travel: EAST Public Property Damage: N School Bus Involved: N
 Pre-Accd Action: GOING STRAIGHT AHEAD
 Apparent Factors: NOT APPLICABLE, UNKNOWN

County: Orange Muni: Newburgh(T) Ref. Marker: 9W83023019 Street: CARTER AVE
 AT INTERSECTION WITH ROUTE 9W

1/28/2009 Wed 15:11 PM Persons Killed: 0 Persons Injured: 0 Extent of Injuries: **Case: 2009-32944561**
 Accident Class: PROPERTY DAMAGE Police Agency: Num of Veh: 1
 Type Of Accident: COLLISION WITH TREE Traffic Control: NONE
 Manner of Collision: OTHER Weather: SLEET/HAIL/FREEZING RAIN
 Road Surface Condition: SNOW/ICE Road Char.: STRAIGHT/ GRADE Light Condition: DAYLIGHT
 Loc. of Ped/Bicycle: NOT APPLICABLE Action of Ped/Bicycle: NOT APPLICABLE

Veh :1 CAR/VAN/PICKUP Registered Weight: 3481 State of Registration: NY
 Num of Occupants: 1 Driver's Age: 40 Sex: F Citation Issued: N
 Direction of Travel: SOUTH Public Property Damage: Y School Bus Involved: N
 Pre-Accd Action: GOING STRAIGHT AHEAD
 Apparent Factors: UNKNOWN, PAVEMENT SLIPPERY

County: Orange Muni: Newburgh(T) Ref. Marker: Street: [Route] 9W
 148 Meters North of Connecting Road

2/2/2009 Mon 14:11 PM Persons Killed: 0 Persons Injured: 5 Extent of Injuries: BCCCC **Case: 2009-32939809**
 Accident Class: PROPERTY DAMAGE AND INJURY Police Agency: Num of Veh: 2
 Type Of Accident: COLLISION WITH MOTOR VEHICLE Traffic Control: NONE
 Manner of Collision: OTHER Weather: CLEAR
 Road Surface Condition: DRY Road Char.: STRAIGHT AND LEVEL Light Condition: DAYLIGHT
 Loc. of Ped/Bicycle: NOT APPLICABLE Action of Ped/Bicycle: NOT APPLICABLE

Veh :1 CAR/VAN/PICKUP Registered Weight: State of Registration: NY
 Num of Occupants: 5 Driver's Age: 26 Sex: F Citation Issued: N
 Direction of Travel: NORTH Public Property Damage: N School Bus Involved: N
 Pre-Accd Action: GOING STRAIGHT AHEAD
 Apparent Factors: UNKNOWN, UNKNOWN

Veh :2 CAR/VAN/PICKUP Registered Weight: 5263 State of Registration: NY
 Num of Occupants: 1 Driver's Age: 40 Sex: M Citation Issued: N
 Direction of Travel: SOUTH-EAST Public Property Damage: N School Bus Involved: N
 Pre-Accd Action: MAKING U TURN
 Apparent Factors: FAILURE TO YIELD RIGHT OF WAY, TURNING IMPROPER

County: Orange Muni: Newburgh(T) Ref. Marker: 9W83023019 Street: CARTER AVE

AT INTERSECTION WITH ROUTE 9W

2/7/2009 Sat 05:11 AM Persons Killed: 0 Persons Injured: 0 Extent of Injuries: **Case: 2009-32945059**
 Accident Class: PROPERTY DAMAGE Police Agency: Num of Veh: 1
 Type Of Accident: COLLISION WITH SIGN POST Traffic Control: NONE
 Manner of Collision: OTHER Weather: CLEAR
 Road Surface Condition: DRY Road Char.: STRAIGHT AND LEVEL Light Condition: DARK-ROAD LIGHTED
 Loc. of Ped/Bicycle: NOT APPLICABLE Action of Ped/Bicycle: NOT APPLICABLE

Accident Location Information System (ALIS)

Date: 11/17/10 12:22

Accident Verbal Description Report

Page: 200

5926 VDR US Rt 9W from I 84 Ex 10 E bound Ramps to Ulster County border**Data in this report covers the period Jun 30, 2005 - Jun 30, 2010****Complete Accident data from NYS DMV is only available thru 6/30/2010**

County: Orange Muni: Newburgh(T) Ref. Marker: 9W83023019 Street: CARTER AVE

***** CONTINUED

Veh :1 CAR/VAN/PICKUP Registered Weight: 4541 State of Registration: NY
 Num of Occupants: 1 Driver's Age: 29 Sex: M Citation Issued: N
 Direction of Travel: SOUTH Public Property Damage: N School Bus Involved: N
 Pre-Accd Action: GOING STRAIGHT AHEAD
 Apparent Factors: ANIMAL'S ACTION, UNKNOWN

County: Orange Muni: Newburgh(T) Ref. Marker: 9W83023009 Street: DOGWOOD HILLS RD

AT INTERSECTION WITH ROUTE 9W

2/8/2009 Sun 13:11 PM Persons Killed: 0 Persons Injured: 0 Extent of Injuries: **Case: 2009-32945058**
 Accident Class: PROPERTY DAMAGE Police Agency: Num of Veh: 2
 Type Of Accident: COLLISION WITH MOTOR VEHICLE Traffic Control: NO PASSING ZONE
 Manner of Collision: UNKNOWN Weather: CLEAR
 Road Surface Condition: DRY Road Char.: STRAIGHT AND LEVEL Light Condition: DAYLIGHT
 Loc. of Ped/Bicycle: NOT APPLICABLE Action of Ped/Bicycle: NOT APPLICABLE

Veh :1 CAR/VAN/PICKUP Registered Weight: 5237 State of Registration: NY
 Num of Occupants: 2 Driver's Age: 25 Sex: F Citation Issued: N
 Direction of Travel: NORTH Public Property Damage: N School Bus Involved: N
 Pre-Accd Action: STOPPED IN TRAFFIC
 Apparent Factors: NOT APPLICABLE, UNKNOWN

Veh :2 CAR/VAN/PICKUP Registered Weight: 3619 State of Registration: NY
 Num of Occupants: 1 Driver's Age: 32 Sex: M Citation Issued: N
 Direction of Travel: NORTH Public Property Damage: N School Bus Involved: N
 Pre-Accd Action: GOING STRAIGHT AHEAD
 Apparent Factors: FOLLOWING TOO CLOSELY, DRIVER INATTENTION

County: Orange Muni: Newburgh(T) Ref. Marker: 84I83013007 Street: I 84

2/18/2009 Wed 20:11 PM Persons Killed: 0 Persons Injured: 0 Extent of Injuries: **Case: 2009-32954629**
 Accident Class: PROPERTY DAMAGE Police Agency: Num of Veh: 2
 Type Of Accident: COLLISION WITH MOTOR VEHICLE Traffic Control: YIELD SIGN
 Manner of Collision: REAR END Weather: SNOW
 Road Surface Condition: SNOW/ICE Road Char.: CURVE AND LEVEL Light Condition: DARK-ROAD UNLIGHTED
 Loc. of Ped/Bicycle: NOT APPLICABLE Action of Ped/Bicycle: NOT APPLICABLE

Veh :2	CAR/VAN/PICKUP	Registered Weight: 4021	State of Registration: NY
	Num of Occupants: 2	Driver's Age: 45	Sex: F Citation Issued: N
	Direction of Travel: NORTH-WEST	Public Property Damage: N	School Bus Involved: N
	Pre-Accd Action: SLOWED OR STOPPING		
	Apparent Factors: FOLLOWING TOO CLOSELY, UNKNOWN		
Veh :1	OTHER	Registered Weight:	State of Registration: NY
	Num of Occupants: 1	Driver's Age: 55	Sex: M Citation Issued: N
	Direction of Travel: NORTH-WEST	Public Property Damage: N	School Bus Involved: N
	Pre-Accd Action: STOPPED IN TRAFFIC		
	Apparent Factors: UNKNOWN, UNKNOWN		

Accident Location Information System (ALIS)

Date: 11/17/10 12:22

Accident Verbal Description Report

Page: 201

5926 VDR US Rt 9W from I 84 Ex 10 E bound Ramps to Ulster County border**Data in this report covers the period Jun 30, 2005 - Jun 30, 2010****Complete Accident data from NYS DMV is only available thru 6/30/2010**County: Orange Muni: Newburgh(T) Ref. Marker: 9W83023002 Street: ROUTE 9W
20 Meters North of Ramp

2/15/2009 Sun 11:11 AM Persons Killed: 0 Persons Injured: 0 Extent of Injuries: **Case: 2009-32967434**
 Accident Class: PROPERTY DAMAGE Police Agency: Num of Veh: 2
 Type Of Accident: COLLISION WITH MOTOR VEHICLE Traffic Control: NO PASSING ZONE
 Manner of Collision: UNKNOWN Weather: CLEAR
 Road Surface Condition: DRY Road Char.: STRAIGHT AND LEVEL Light Condition: DAYLIGHT
 Loc. of Ped/Bicycle: NOT APPLICABLE Action of Ped/Bicycle: NOT APPLICABLE

Veh :1 CAR/VAN/PICKUP Registered Weight: 3141 State of Registration: NY
 Num of Occupants: 1 Driver's Age: 18 Sex: F Citation Issued: N
 Direction of Travel: SOUTH Public Property Damage: N School Bus Involved: N
 Pre-Accd Action: GOING STRAIGHT AHEAD
 Apparent Factors: PASSING OR LANE USAGE IMPROPERLY, UNKNOWN

Veh :2 CAR/VAN/PICKUP Registered Weight: 4340 State of Registration: NY
 Num of Occupants: 3 Driver's Age: 72 Sex: M Citation Issued: N
 Direction of Travel: SOUTH Public Property Damage: N School Bus Involved: N
 Pre-Accd Action: CHANGING LANES
 Apparent Factors: UNKNOWN, FAILURE TO KEEP RIGHT

County: Orange Muni: Newburgh(T) Ref. Marker: 9W83023023 Street: ALBANY POST RD
AT INTERSECTION WITH ROUTE 9W

2/21/2009 Sat 21:11 PM Persons Killed: 0 Persons Injured: 0 Extent of Injuries: **Case: 2009-32971201**
 Accident Class: PROPERTY DAMAGE Police Agency: Num of Veh: 2
 Type Of Accident: COLLISION WITH MOTOR VEHICLE Traffic Control: NONE
 Manner of Collision: UNKNOWN Weather: CLOUDY
 Road Surface Condition: DRY Road Char.: STRAIGHT AND LEVEL Light Condition: DARK-ROAD LIGHTED
 Loc. of Ped/Bicycle: NOT APPLICABLE Action of Ped/Bicycle: NOT APPLICABLE

Veh :2 OTHER Registered Weight: State of Registration:
 Num of Occupants: 0 Driver's Age: Sex: Citation Issued:
 Direction of Travel: UNKNOWN Public Property Damage: N School Bus Involved: N
 Pre-Accd Action: UNKNOWN
 Apparent Factors: UNKNOWN, UNKNOWN

Veh :1 CAR/VAN/PICKUP Registered Weight: 2976 State of Registration: NY

Num of Occupants: 1
Direction of Travel: NORTH
Pre-Accd Action: GOING STRAIGHT AHEAD
Apparent Factors: UNKNOWN, UNKNOWN

Driver's Age: 50
Public Property Damage: N

Sex: M

Citation Issued: N
School Bus Involved: N

County: Orange Muni: Newburgh(T) Ref. Marker: 9W83023022 Street: ROUTE 9W
46 Meters East of Terry Ave

3/2/2009 Mon 11:11 AM Persons Killed: 0

Persons Injured: 0

Extent of Injuries:

Case: 2009-32957894

Accident Class: PROPERTY DAMAGE

Police Agency:

Num of Veh: 2

Type Of Accident: COLLISION WITH MOTOR VEHICLE

Traffic Control: NO PASSING ZONE

Manner of Collision: REAR END

Weather: SNOW

Road Surface Condition: SNOW/ICE

Road Char.: STRAIGHT AND LEVEL

Light Condition: DAYLIGHT

Loc. of Ped/Bicycle: NOT APPLICABLE

Action of Ped/Bicycle: NOT APPLICABLE

Accident Location Information System (ALIS)

Date: 11/17/10 12:22

Accident Verbal Description Report

Page: 202

5926 VDR US Rt 9W from I 84 Ex 10 E bound Ramps to Ulster County border**Data in this report covers the period Jun 30, 2005 - Jun 30, 2010****Complete Accident data from NYS DMV is only available thru 6/30/2010**

County: Orange Muni: Newburgh(T) Ref. Marker: 9W83023022 Street: ROUTE 9W

**** CONTINUED

Veh :1 CAR/VAN/PICKUP Registered Weight: 4011 State of Registration: NY
 Num of Occupants: 1 Driver's Age: 34 Sex: F Citation Issued: N
 Direction of Travel: NORTH Public Property Damage: N School Bus Involved: N
 Pre-Accd Action: GOING STRAIGHT AHEAD
 Apparent Factors: UNKNOWN, NOT APPLICABLE

Veh :2 CAR/VAN/PICKUP Registered Weight: 4834 State of Registration: NY
 Num of Occupants: 1 Driver's Age: 40 Sex: M Citation Issued: Y
 Direction of Travel: NORTH Public Property Damage: N School Bus Involved: N
 Pre-Accd Action: GOING STRAIGHT AHEAD
 Apparent Factors: FOLLOWING TOO CLOSELY, UNKNOWN

County: Orange Muni: Newburgh(T) Ref. Marker: 9W83023034 Street: ROUTE 9W

402 Meters South

3/6/2009 Fri 09:11 AM Persons Killed: 0 Persons Injured: 0 Extent of Injuries: **Case: 2009-32962615**
 Accident Class: PROPERTY DAMAGE Police Agency: Num of Veh: 1
 Type Of Accident: COLLISION WITH TREE Traffic Control: NO PASSING ZONE
 Manner of Collision: OTHER Weather: CLOUDY
 Road Surface Condition: WET Road Char.: STRAIGHT AND LEVEL Light Condition: DAYLIGHT
 Loc. of Ped/Bicycle: NOT APPLICABLE Action of Ped/Bicycle: NOT APPLICABLE

Veh :1 CAR/VAN/PICKUP Registered Weight: 6000 State of Registration: NY
 Num of Occupants: 1 Driver's Age: 66 Sex: M Citation Issued: N
 Direction of Travel: NORTH Public Property Damage: N School Bus Involved: N
 Pre-Accd Action: AVOIDING OBJECT IN ROADWAY
 Apparent Factors: REACTION TO OTHER UNINVOLVED VEHICL, UNKNOWN

County: Orange Muni: Newburgh(T) Ref. Marker: 9W83023016 Street: ROUTE 9W

143 Meters North

3/7/2009 Sat 12:11 PM Persons Killed: 0 Persons Injured: 1 Extent of Injuries: **Case: 2009-32962622**
 Accident Class: INJURY Police Agency: Num of Veh: 2
 Type Of Accident: COLLISION WITH MOTOR VEHICLE Traffic Control: TRAFFIC SIGNAL
 Manner of Collision: REAR END Weather: CLEAR
 Road Surface Condition: DRY Road Char.: STRAIGHT AND LEVEL Light Condition: DAYLIGHT
 Loc. of Ped/Bicycle: NOT APPLICABLE Action of Ped/Bicycle: NOT APPLICABLE

Veh :2	CAR/VAN/PICKUP	Registered Weight:	State of Registration: NY
	Num of Occupants: 1	Driver's Age: 41	Sex: M Citation Issued: N
	Direction of Travel: NORTH	Public Property Damage: N	School Bus Involved: N
	Pre-Accd Action: SLOWED OR STOPPING		
	Apparent Factors: FOLLOWING TOO CLOSELY, UNKNOWN		
Veh :1	CAR/VAN/PICKUP	Registered Weight: 2604	State of Registration: NY
	Num of Occupants: 3	Driver's Age: 74	Sex: M Citation Issued: N
	Direction of Travel: NORTH	Public Property Damage: N	School Bus Involved: N
	Pre-Accd Action: STOPPED IN TRAFFIC		
	Apparent Factors: UNKNOWN, UNKNOWN		

Accident Location Information System (ALIS)

Date: 11/17/10 12:22

Accident Verbal Description Report

Page: 203

5926 VDR US Rt 9W from I 84 Ex 10 E bound Ramps to Ulster County border**Data in this report covers the period Jun 30, 2005 - Jun 30, 2010****Complete Accident data from NYS DMV is only available thru 6/30/2010**County: Orange Muni: Newburgh(T) Ref. Marker: 9W83023007 Street: ROUTE 9W
AT INTERSECTION WITH CHESTNUT LN

3/6/2009 Fri 21:11 PM Persons Killed: 0 Persons Injured: 0 Extent of Injuries: **Case: 2009-32962623**
 Accident Class: PROPERTY DAMAGE Police Agency: Num of Veh: 2
 Type Of Accident: COLLISION WITH MOTOR VEHICLE Traffic Control: TRAFFIC SIGNAL
 Manner of Collision: REAR END Weather: CLEAR
 Road Surface Condition: DRY Road Char.: STRAIGHT AND LEVEL Light Condition: DARK-ROAD LIGHTED
 Loc. of Ped/Bicycle: NOT APPLICABLE Action of Ped/Bicycle: NOT APPLICABLE

Veh :2 CAR/VAN/PICKUP Registered Weight: 2599 State of Registration: NY
 Num of Occupants: 1 Driver's Age: 18 Sex: M Citation Issued: N
 Direction of Travel: NORTH Public Property Damage: N School Bus Involved: N
 Pre-Accd Action: GOING STRAIGHT AHEAD
 Apparent Factors: FOLLOWING TOO CLOSELY, UNKNOWN

Veh :1 CAR/VAN/PICKUP Registered Weight: 4052 State of Registration: NY
 Num of Occupants: 1 Driver's Age: 26 Sex: M Citation Issued: N
 Direction of Travel: NORTH Public Property Damage: N School Bus Involved: N
 Pre-Accd Action: STOPPED IN TRAFFIC
 Apparent Factors: UNKNOWN, UNKNOWN

County: Orange Muni: Newburgh(T) Ref. Marker: 9W83023001 Street: ROUTE 9W

3/5/2009 Thu 15:11 PM Persons Killed: 0 Persons Injured: 0 Extent of Injuries: **Case: 2009-32962727**
 Accident Class: PROPERTY DAMAGE Police Agency: Num of Veh: 2
 Type Of Accident: COLLISION WITH MOTOR VEHICLE Traffic Control: NONE
 Manner of Collision: UNKNOWN Weather: CLEAR
 Road Surface Condition: DRY Road Char.: STRAIGHT AND LEVEL Light Condition: DAYLIGHT
 Loc. of Ped/Bicycle: NOT APPLICABLE Action of Ped/Bicycle: NOT APPLICABLE

Veh :2 CAR/VAN/PICKUP Registered Weight: 3413 State of Registration: NY
 Num of Occupants: 1 Driver's Age: 17 Sex: M Citation Issued: N
 Direction of Travel: NORTH Public Property Damage: N School Bus Involved: N
 Pre-Accd Action: STOPPED IN TRAFFIC
 Apparent Factors: UNKNOWN, UNKNOWN

Veh :1 CAR/VAN/PICKUP Registered Weight: State of Registration: AZ
 Num of Occupants: 1 Driver's Age: 25 Sex: M Citation Issued: N

Direction of Travel: SOUTH

Public Property Damage: N

School Bus Involved: N

Pre-Accd Action: MAKING LEFT TURN

Apparent Factors: TURNING IMPROPER, OVERSIZED VEHICLE

County: Orange Muni: Newburgh(T) Ref. Marker: 84I83013007 Street: I 84
3/4/2009 Wed 08:11 AM Persons Killed: 0
Accident Class: PROPERTY DAMAGE
Type Of Accident: COLLISION WITH MOTOR VEHICLE
Manner of Collision: LEFT TURN (WITH OTHER CAR)
Road Surface Condition: DRY
Loc. of Ped/Bicycle: NOT APPLICABLE

Persons Injured: 0

Extent of Injuries:

Case: 2009-32986628

Police Agency:

Num of Veh: 2

Traffic Control: TRAFFIC SIGNAL

Weather: CLEAR

Road Char.: STRAIGHT AND LEVEL

Light Condition: DAYLIGHT

Action of Ped/Bicycle: NOT APPLICABLE

Accident Location Information System (ALIS)

Date: 11/17/10 12:22

Accident Verbal Description Report

Page: 204

5926 VDR US Rt 9W from I 84 Ex 10 E bound Ramps to Ulster County border**Data in this report covers the period Jun 30, 2005 - Jun 30, 2010****Complete Accident data from NYS DMV is only available thru 6/30/2010**

County: Orange Muni: Newburgh(T) Ref. Marker: 84I83013007 Street: I 84

***** CONTINUED

Veh :1 CAR/VAN/PICKUP Registered Weight: 3028 State of Registration: NY
 Num of Occupants: 1 Driver's Age: 18 Sex: F Citation Issued: N
 Direction of Travel: NORTH-EAST Public Property Damage: N School Bus Involved: N
 Pre-Accd Action: STOPPED IN TRAFFIC
 Apparent Factors: UNKNOWN, UNKNOWN

Veh :2 TRUCK Registered Weight: State of Registration: PA
 Num of Occupants: 1 Driver's Age: 59 Sex: M Citation Issued: N
 Direction of Travel: NORTH-EAST Public Property Damage: N School Bus Involved: N
 Pre-Accd Action: MAKING LEFT TURN
 Apparent Factors: UNKNOWN, UNKNOWN

County: Orange Muni: Newburgh(T) Ref. Marker: 9W83023003 Street: ROUTE 9W
3/9/2009 Mon 16:11 PM Persons Killed: 0 Persons Injured: 1 Extent of Injuries: C **Case: 2009-32965871**
 Accident Class: INJURY Police Agency: Num of Veh: 2
 Type Of Accident: COLLISION WITH MOTOR VEHICLE Traffic Control: TRAFFIC SIGNAL
 Manner of Collision: REAR END Weather: CLOUDY
 Road Surface Condition: WET Road Char.: STRAIGHT AND LEVEL Light Condition: DAYLIGHT
 Loc. of Ped/Bicycle: NOT APPLICABLE Action of Ped/Bicycle: NOT APPLICABLE

Veh :2 CAR/VAN/PICKUP Registered Weight: 3300 State of Registration: NY
 Num of Occupants: 1 Driver's Age: 63 Sex: M Citation Issued: N
 Direction of Travel: WEST Public Property Damage: N School Bus Involved: N
 Pre-Accd Action: GOING STRAIGHT AHEAD
 Apparent Factors: DRIVER INATTENTION, UNKNOWN

Veh :1 CAR/VAN/PICKUP Registered Weight: 3039 State of Registration: NY
 Num of Occupants: 2 Driver's Age: 22 Sex: F Citation Issued: N
 Direction of Travel: WEST Public Property Damage: N School Bus Involved: N
 Pre-Accd Action: STOPPED IN TRAFFIC
 Apparent Factors: NOT APPLICABLE, UNKNOWN

County: Orange Muni: Newburgh(T) Ref. Marker: 9W83023007 Street: ROUTE 9W
 AT INTERSECTION WITH CHESTNUT LN

3/12/2009 Thu 14:11 PM Persons Killed: 0 Persons Injured: 1 Extent of Injuries: C **Case: 2009-32978173**
Accident Class: PROPERTY DAMAGE AND INJURY Police Agency: Num of Veh: 2
Type Of Accident: COLLISION WITH MOTOR VEHICLE Traffic Control: TRAFFIC SIGNAL
Manner of Collision: REAR END Weather: CLOUDY
Road Surface Condition: DRY Road Char.: STRAIGHT AND LEVEL Light Condition: DAYLIGHT
Loc. of Ped/Bicycle: NOT APPLICABLE Action of Ped/Bicycle: NOT APPLICABLE

Veh :2 CAR/VAN/PICKUP Registered Weight: 4612 State of Registration: NY
Num of Occupants: 1 Driver's Age: 36 Sex: M Citation Issued: N
Direction of Travel: NORTH Public Property Damage: N School Bus Involved: N
Pre-Accd Action: GOING STRAIGHT AHEAD
Apparent Factors: FOLLOWING TOO CLOSELY, UNKNOWN

Accident Location Information System (ALIS)

Date: 11/17/10 12:22

Accident Verbal Description Report

Page: 205

5926 VDR US Rt 9W from I 84 Ex 10 E bound Ramps to Ulster County border**Data in this report covers the period Jun 30, 2005 - Jun 30, 2010****Complete Accident data from NYS DMV is only available thru 6/30/2010**

County: Orange Muni: Newburgh(T) Ref. Marker: 9W83023007 Street: ROUTE 9W

**** CONTINUED

Veh :1 CAR/VAN/PICKUP Registered Weight: 2475 State of Registration: NY
 Num of Occupants: 1 Driver's Age: 33 Sex: M Citation Issued: N
 Direction of Travel: NORTH-WEST Public Property Damage: N School Bus Involved: N
 Pre-Accd Action: MAKING LEFT TURN
 Apparent Factors: UNKNOWN, UNKNOWN

County: Orange Muni: Newburgh(T) Ref. Marker: 9W83023028 Street: US ROUTE 9W

60 Meters North of Pine Orchard Ln

3/26/2009 Thu 20:11 PM Persons Killed: 0 Persons Injured: 1 Extent of Injuries: B **Case: 2009-32976116**
 Accident Class: PROPERTY DAMAGE AND INJURY Police Agency: Num of Veh: 2
 Type Of Accident: COLLISION WITH MOTOR VEHICLE Traffic Control: NONE
 Manner of Collision: LEFT TURN (AGAINST OTHER CAR) Weather: RAIN
 Road Surface Condition: WET Road Char.: STRAIGHT AND LEVEL Light Condition: DARK-ROAD LIGHTED
 Loc. of Ped/Bicycle: NOT APPLICABLE Action of Ped/Bicycle: NOT APPLICABLE

Veh :1 CAR/VAN/PICKUP Registered Weight: 3724 State of Registration: NY
 Num of Occupants: 3 Driver's Age: 21 Sex: M Citation Issued: N
 Direction of Travel: NORTH Public Property Damage: N School Bus Involved: N
 Pre-Accd Action: GOING STRAIGHT AHEAD
 Apparent Factors: UNKNOWN, NOT APPLICABLE

Veh :2 CAR/VAN/PICKUP Registered Weight: 4097 State of Registration: NY
 Num of Occupants: 1 Driver's Age: 17 Sex: M Citation Issued: Y
 Direction of Travel: SOUTH Public Property Damage: N School Bus Involved: N
 Pre-Accd Action: MAKING LEFT TURN
 Apparent Factors: DRIVER INATTENTION, FAILURE TO YIELD RIGHT OF WAY

County: Orange Muni: Newburgh(T) Ref. Marker: 9W83023001 Street: ROUTE 9W

65 Meters South of N Plank Rd

3/25/2009 Wed 17:11 PM Persons Killed: 0 Persons Injured: 1 Extent of Injuries: C **Case: 2009-32989495**
 Accident Class: PROPERTY DAMAGE AND INJURY Police Agency: Num of Veh: 2
 Type Of Accident: COLLISION WITH MOTOR VEHICLE Traffic Control: TRAFFIC SIGNAL
 Manner of Collision: UNKNOWN Weather: CLEAR
 Road Surface Condition: DRY Road Char.: STRAIGHT AND LEVEL Light Condition: DAYLIGHT
 Loc. of Ped/Bicycle: NOT APPLICABLE Action of Ped/Bicycle: NOT APPLICABLE

Veh :2	CAR/VAN/PICKUP	Registered Weight: 3535	State of Registration: NY
	Num of Occupants: 1	Driver's Age: 28	Sex: M Citation Issued: N
	Direction of Travel: NORTH	Public Property Damage: N	School Bus Involved: N
	Pre-Accd Action: MAKING LEFT TURN		
	Apparent Factors: NOT APPLICABLE, UNKNOWN		
Veh :1	CAR/VAN/PICKUP	Registered Weight: 3793	State of Registration: NY
	Num of Occupants: 1	Driver's Age: 53	Sex: M Citation Issued: N
	Direction of Travel: SOUTH	Public Property Damage: N	School Bus Involved: N
	Pre-Accd Action: MAKING LEFT TURN ON RED		
	Apparent Factors: TRAFFIC CONTROL DEVICES DISREGARDED, FAILURE TO YIELD RIGHT OF WAY		

Accident Location Information System (ALIS)

Date: 11/17/10 12:22

Accident Verbal Description Report

Page: 206

5926 VDR US Rt 9W from I 84 Ex 10 E bound Ramps to Ulster County border**Data in this report covers the period Jun 30, 2005 - Jun 30, 2010****Complete Accident data from NYS DMV is only available thru 6/30/2010**

County: Orange Muni: Newburgh(T) Ref. Marker: 9W83023015 Street: US ROUTE 9W

16 Meters South of Dowling St

3/28/2009 Sat 16:11 PM Persons Killed: 0 Persons Injured: 0 Extent of Injuries: **Case: 2009-33023639**
 Accident Class: PROPERTY DAMAGE Police Agency: Num of Veh: 3
 Type Of Accident: COLLISION WITH MOTOR VEHICLE Traffic Control: NONE
 Manner of Collision: OTHER Weather: CLEAR
 Road Surface Condition: DRY Road Char.: STRAIGHT/ GRADE Light Condition: DAYLIGHT
 Loc. of Ped/Bicycle: NOT APPLICABLE Action of Ped/Bicycle: NOT APPLICABLE

Veh :1 CAR/VAN/PICKUP Registered Weight: 2798 State of Registration: NY
 Num of Occupants: 2 Driver's Age: 50 Sex: M Citation Issued: N
 Direction of Travel: SOUTH Public Property Damage: N School Bus Involved: N
 Pre-Accd Action: SLOWED OR STOPPING
 Apparent Factors: NOT APPLICABLE, UNKNOWN

Veh :2 CAR/VAN/PICKUP Registered Weight: 3042 State of Registration: NY
 Num of Occupants: 1 Driver's Age: 23 Sex: M Citation Issued: N
 Direction of Travel: SOUTH Public Property Damage: N School Bus Involved: N
 Pre-Accd Action: SLOWED OR STOPPING
 Apparent Factors: NOT APPLICABLE, UNKNOWN

Veh :3 CAR/VAN/PICKUP Registered Weight: 4750 State of Registration: NY
 Num of Occupants: 1 Driver's Age: 32 Sex: M Citation Issued: N
 Direction of Travel: SOUTH Public Property Damage: N School Bus Involved: N
 Pre-Accd Action: SLOWED OR STOPPING
 Apparent Factors: FOLLOWING TOO CLOSELY, UNKNOWN

County: Orange Muni: Newburgh(T) Ref. Marker: Street: [Route] 9W

148 Meters North of Connecting Road

4/3/2009 Fri 16:11 PM Persons Killed: 0 Persons Injured: 0 Extent of Injuries: **Case: 2009-32995233**
 Accident Class: PROPERTY DAMAGE Police Agency: Num of Veh: 2
 Type Of Accident: COLLISION WITH MOTOR VEHICLE Traffic Control: TRAFFIC SIGNAL
 Manner of Collision: RIGHT TURN (AGAINST OTHER CAR) Weather: CLOUDY
 Road Surface Condition: WET Road Char.: STRAIGHT AND LEVEL Light Condition: DAYLIGHT
 Loc. of Ped/Bicycle: NOT APPLICABLE Action of Ped/Bicycle: NOT APPLICABLE

Veh :2 CAR/VAN/PICKUP Registered Weight: 3335 State of Registration: NY

Num of Occupants: 2

Driver's Age: 79

Sex: F

Citation Issued: N

Direction of Travel: SOUTH-EAST

Public Property Damage: N

School Bus Involved: N

Pre-Accd Action: MAKING RIGHT TURN ON RED

Apparent Factors: UNKNOWN, FAILURE TO YIELD RIGHT OF WAY

Veh :1

CAR/VAN/PICKUP

Registered Weight: 3193

State of Registration: NY

Num of Occupants: 1

Driver's Age: 42

Sex: M

Citation Issued: N

Direction of Travel: SOUTH

Public Property Damage: N

School Bus Involved: N

Pre-Accd Action: GOING STRAIGHT AHEAD

Apparent Factors: NOT APPLICABLE, UNKNOWN

Accident Location Information System (ALIS)

Date: 11/17/10 12:22

Accident Verbal Description Report

Page: 207

5926 VDR US Rt 9W from I 84 Ex 10 E bound Ramps to Ulster County border**Data in this report covers the period Jun 30, 2005 - Jun 30, 2010****Complete Accident data from NYS DMV is only available thru 6/30/2010**

County: Orange Muni: Newburgh(T) Ref. Marker: 9W83023020 Street: ROUTE 9W

119 Meters North of Carter Ave

4/7/2009

Tue 04:11 AM

Persons Killed: 0

Persons Injured: 0

Extent of Injuries:

Case: 2009-32995238

Accident Class: PROPERTY DAMAGE

Police Agency:

Num of Veh: 2

Type Of Accident: COLLISION WITH MOTOR VEHICLE

Traffic Control: NONE

Manner of Collision: UNKNOWN

Weather: RAIN

Road Surface Condition: WET

Road Char.: STRAIGHT AND LEVEL

Light Condition: DARK-ROAD LIGHTED

Loc. of Ped/Bicycle: NOT APPLICABLE

Action of Ped/Bicycle: NOT APPLICABLE

Veh :1

CAR/VAN/PICKUP

Registered Weight: 2773

State of Registration: NY

Num of Occupants: 1

Driver's Age: 25

Sex: F

Citation Issued: N

Direction of Travel: NORTH

Public Property Damage: N

School Bus Involved: N

Pre-Accd Action: BACKING

Apparent Factors: BACKING UNSAFELY, UNKNOWN

Veh :2

CAR/VAN/PICKUP

Registered Weight: 5307

State of Registration: NY

Num of Occupants: 0

Driver's Age:

Sex:

Citation Issued:

Direction of Travel: NORTH

Public Property Damage: N

School Bus Involved: N

Pre-Accd Action: PARKED

Apparent Factors: UNKNOWN, NOT APPLICABLE

County: Orange Muni: Newburgh(T) Ref. Marker: Street: FOSTERTOWN RD

AT INTERSECTION WITH Route 9W

4/5/2009

Sun 08:11 AM

Persons Killed: 0

Persons Injured: 0

Extent of Injuries:

Case: 2009-33000891

Accident Class: PROPERTY DAMAGE

Police Agency:

Num of Veh: 1

Type Of Accident: COLLISION WITH DEER

Traffic Control: NONE

Manner of Collision: OTHER

Weather: CLEAR

Road Surface Condition: DRY

Road Char.: STRAIGHT AND LEVEL

Light Condition: DAYLIGHT

Loc. of Ped/Bicycle: NOT APPLICABLE

Action of Ped/Bicycle: NOT APPLICABLE

Veh :1

CAR/VAN/PICKUP

Registered Weight: 4556

State of Registration: NY

Num of Occupants: 3

Driver's Age: 44

Sex: F

Citation Issued: N

Direction of Travel: WEST

Public Property Damage: N

School Bus Involved: N

Pre-Accd Action: GOING STRAIGHT AHEAD

Apparent Factors: UNKNOWN, UNKNOWN

County: Orange Muni: Newburgh(T) Ref. Marker: 84I83013007 Street: I 84

4/19/2009	Sun 17:11 PM	Persons Killed: 0	Persons Injured: 1	Extent of Injuries: C	Case: 2009-33049955
	Accident Class: INJURY		Police Agency:		Num of Veh: 2
	Type Of Accident: COLLISION WITH MOTOR VEHICLE			Traffic Control: TRAFFIC SIGNAL	
	Manner of Collision: REAR END			Weather: CLEAR	
	Road Surface Condition: DRY		Road Char.: STRAIGHT/ GRADE		Light Condition: DAYLIGHT
	Loc. of Ped/Bicycle: NOT APPLICABLE			Action of Ped/Bicycle: NOT APPLICABLE	

Accident Location Information System (ALIS)

Date: 11/17/10 12:22

Accident Verbal Description Report

Page: 208

5926 VDR US Rt 9W from I 84 Ex 10 E bound Ramps to Ulster County border**Data in this report covers the period Jun 30, 2005 - Jun 30, 2010****Complete Accident data from NYS DMV is only available thru 6/30/2010**

County: Orange Muni: Newburgh(T) Ref. Marker: 84I83013007 Street: I 84

***** CONTINUED

Veh :2 CAR/VAN/PICKUP Registered Weight: 3173 State of Registration: NY
 Num of Occupants: 1 Driver's Age: 21 Sex: F Citation Issued: N
 Direction of Travel: EAST Public Property Damage: N School Bus Involved: N
 Pre-Accd Action: GOING STRAIGHT AHEAD
 Apparent Factors: UNKNOWN, UNKNOWN

Veh :1 CAR/VAN/PICKUP Registered Weight: 3075 State of Registration: NY
 Num of Occupants: 1 Driver's Age: 55 Sex: M Citation Issued: N
 Direction of Travel: EAST Public Property Damage: N School Bus Involved: N
 Pre-Accd Action: STARTING IN TRAFFIC
 Apparent Factors: UNKNOWN, UNKNOWN

County: Orange Muni: Newburgh(T) Ref. Marker: Street: [Route] 9W
148 Meters North of Connecting Road

4/29/2009 Wed 09:11 AM Persons Killed: 0 Persons Injured: 0 Extent of Injuries: **Case: 2009-33026585**
 Accident Class: PROPERTY DAMAGE Police Agency: Num of Veh: 2
 Type Of Accident: COLLISION WITH MOTOR VEHICLE Traffic Control: TRAFFIC SIGNAL
 Manner of Collision: UNKNOWN Weather: CLEAR
 Road Surface Condition: DRY Road Char.: CURVE AND LEVEL Light Condition: DAYLIGHT
 Loc. of Ped/Bicycle: NOT APPLICABLE Action of Ped/Bicycle: NOT APPLICABLE

Veh :2 OTHER Registered Weight: State of Registration: IN
 Num of Occupants: 1 Driver's Age: 70 Sex: M Citation Issued: N
 Direction of Travel: NORTH-EAST Public Property Damage: N School Bus Involved: N
 Pre-Accd Action: MAKING LEFT TURN
 Apparent Factors: OVERSIZED VEHICLE, TURNING IMPROPER

Veh :1 CAR/VAN/PICKUP Registered Weight: 3611 State of Registration: NY
 Num of Occupants: 2 Driver's Age: 20 Sex: F Citation Issued: N
 Direction of Travel: NORTH-EAST Public Property Damage: N School Bus Involved: N
 Pre-Accd Action: MAKING LEFT TURN
 Apparent Factors: TURNING IMPROPER, UNKNOWN

County: Orange Muni: Newburgh(T) Ref. Marker: 9W83023001 Street: [Route] 32

60 Meters South of N Plank Rd

4/28/2009 Tue 18:11 PM Persons Killed: 0 Persons Injured: 0 Extent of Injuries: **Case: 2009-33026635**
 Accident Class: PROPERTY DAMAGE Police Agency: Num of Veh: 2
 Type Of Accident: COLLISION WITH MOTOR VEHICLE Traffic Control: NONE
 Manner of Collision: RIGHT TURN (AGAINST OTHER CAR) Weather: CLEAR
 Road Surface Condition: DRY Road Char.: STRAIGHT AND LEVEL Light Condition: DAYLIGHT
 Loc. of Ped/Bicycle: NOT APPLICABLE Action of Ped/Bicycle: NOT APPLICABLE

Veh :2 CAR/VAN/PICKUP Registered Weight: 3664 State of Registration: NY
 Num of Occupants: 1 Driver's Age: 20 Sex: M Citation Issued: N
 Direction of Travel: NORTH-EAST Public Property Damage: N School Bus Involved: N
 Pre-Accd Action: GOING STRAIGHT AHEAD
 Apparent Factors: UNKNOWN, UNKNOWN

Accident Location Information System (ALIS)

Date: 11/17/10 12:22

Accident Verbal Description Report

Page: 205

5926 VDR US Rt 9W from I 84 Ex 10 E bound Ramps to Ulster County border**Data in this report covers the period Jun 30, 2005 - Jun 30, 2010****Complete Accident data from NYS DMV is only available thru 6/30/2010**

County: Orange Muni: Newburgh(T) Ref. Marker: 9W83023001 Street: [Route] 32

***** CONTINUED

Veh :1 CAR/VAN/PICKUP Registered Weight: 3757 State of Registration: NY
 Num of Occupants: 1 Driver's Age: 34 Sex: F Citation Issued: Y
 Direction of Travel: EAST Public Property Damage: N School Bus Involved: N
 Pre-Accd Action: MAKING RIGHT TURN
 Apparent Factors: FAILURE TO YIELD RIGHT OF WAY, UNKNOWN

County: Orange Muni: Newburgh(T) Ref. Marker: Street: [Route] 9W

148 Meters North of Connecting Road

4/30/2009 Thu 13:11 PM Persons Killed: 0 Persons Injured: 0 Extent of Injuries: **Case: 2009-33035689**
 Accident Class: PROPERTY DAMAGE Police Agency: Num of Veh: 2
 Type Of Accident: COLLISION WITH MOTOR VEHICLE Traffic Control: TRAFFIC SIGNAL
 Manner of Collision: RIGHT ANGLE Weather: SNOW
 Road Surface Condition: DRY Road Char.: STRAIGHT AND LEVEL Light Condition: DAYLIGHT
 Loc. of Ped/Bicycle: NOT APPLICABLE Action of Ped/Bicycle: NOT APPLICABLE

Veh :1 CAR/VAN/PICKUP Registered Weight: 10100 State of Registration: NY
 Num of Occupants: 1 Driver's Age: 48 Sex: M Citation Issued: N
 Direction of Travel: EAST Public Property Damage: N School Bus Involved: N
 Pre-Accd Action: MAKING LEFT TURN
 Apparent Factors: DRIVER INATTENTION, UNKNOWN

Veh :2 CAR/VAN/PICKUP Registered Weight: 2593 State of Registration: NY
 Num of Occupants: 4 Driver's Age: 19 Sex: M Citation Issued: N
 Direction of Travel: SOUTH Public Property Damage: N School Bus Involved: N
 Pre-Accd Action: GOING STRAIGHT AHEAD
 Apparent Factors: DRIVER INATTENTION, UNKNOWN

County: Orange Muni: Newburgh(T) Ref. Marker: Street: [Route] 9W

148 Meters North of Connecting Road

4/27/2009 Mon 07:11 AM Persons Killed: 0 Persons Injured: 1 Extent of Injuries: C **Case: 2009-33020744**
 Accident Class: PROPERTY DAMAGE AND INJURY Police Agency: Num of Veh: 2
 Type Of Accident: COLLISION WITH MOTOR VEHICLE Traffic Control: NONE
 Manner of Collision: REAR END Weather: CLEAR
 Road Surface Condition: DRY Road Char.: STRAIGHT AND LEVEL Light Condition: DAYLIGHT
 Loc. of Ped/Bicycle: NOT APPLICABLE Action of Ped/Bicycle: NOT APPLICABLE

Veh :1	CAR/VAN/PICKUP	Registered Weight: 3370	State of Registration: NY
	Num of Occupants: 1	Driver's Age: 37	Sex: M Citation Issued: N
	Direction of Travel: NORTH	Public Property Damage: N	School Bus Involved: N
	Pre-Accd Action: GOING STRAIGHT AHEAD		
	Apparent Factors: UNKNOWN, UNKNOWN		
Veh :2	CAR/VAN/PICKUP	Registered Weight: 3401	State of Registration: NY
	Num of Occupants: 1	Driver's Age: 56	Sex: M Citation Issued: Y
	Direction of Travel: NORTH	Public Property Damage: N	School Bus Involved: N
	Pre-Accd Action: GOING STRAIGHT AHEAD		
	Apparent Factors: FOLLOWING TOO CLOSELY, UNKNOWN		

Accident Location Information System (ALIS)

Date: 11/17/10 12:22

Accident Verbal Description Report

Page: 210

5926 VDR US Rt 9W from I 84 Ex 10 E bound Ramps to Ulster County border**Data in this report covers the period Jun 30, 2005 - Jun 30, 2010****Complete Accident data from NYS DMV is only available thru 6/30/2010**

County: Orange Muni: Newburgh(T) Ref. Marker: Street: [Route] 9W

148 Meters North of Connecting Road

4/30/2009

Thu 14:11 PM

Persons Killed: 0

Persons Injured: 1

Extent of Injuries: C

Case: 2009-33050490

Accident Class: PROPERTY DAMAGE AND INJURY

Police Agency:

Num of Veh: 2

Type Of Accident: COLLISION WITH MOTOR VEHICLE

Traffic Control: TRAFFIC SIGNAL

Manner of Collision: REAR END

Weather: CLOUDY

Road Surface Condition: DRY

Road Char.: STRAIGHT AND LEVEL

Light Condition: DAYLIGHT

Loc. of Ped/Bicycle: NOT APPLICABLE

Action of Ped/Bicycle: NOT APPLICABLE

Veh :2

CAR/VAN/PICKUP

Registered Weight: 2585

State of Registration: NY

Num of Occupants: 4

Driver's Age: 27

Sex: F

Citation Issued: N

Direction of Travel: SOUTH

Public Property Damage: N

School Bus Involved: N

Pre-Accd Action: SLOWED OR STOPPING

Apparent Factors: FOLLOWING TOO CLOSELY, VIEW OBSTRUCTED/LIMITED

Veh :1

CAR/VAN/PICKUP

Registered Weight: 2844

State of Registration: NY

Num of Occupants: 1

Driver's Age: 32

Sex: M

Citation Issued: N

Direction of Travel: SOUTH

Public Property Damage: N

School Bus Involved: N

Pre-Accd Action: GOING STRAIGHT AHEAD

Apparent Factors: FOLLOWING TOO CLOSELY, TRAF CNTRL DEV IMPROPER/NON-WRKG

County: Orange Muni: Newburgh(T) Ref. Marker: Street: [Route] 9W

148 Meters North of Connecting Road

5/1/2009

Fri 18:11 PM

Persons Killed: 0

Persons Injured: 0

Extent of Injuries:

Case: 2009-33026237

Accident Class: PROPERTY DAMAGE

Police Agency:

Num of Veh: 1

Type Of Accident: COLLISION WITH DEER

Traffic Control: NONE

Manner of Collision: OTHER

Weather: CLEAR

Road Surface Condition: DRY

Road Char.: STRAIGHT AND LEVEL

Light Condition: DAYLIGHT

Loc. of Ped/Bicycle: NOT APPLICABLE

Action of Ped/Bicycle: NOT APPLICABLE

Veh :1

OTHER

Registered Weight:

State of Registration: NY

Num of Occupants: 1

Driver's Age: 73

Sex: M

Citation Issued: N

Direction of Travel: SOUTH

Public Property Damage: N

School Bus Involved: N

Pre-Accd Action: GOING STRAIGHT AHEAD

Apparent Factors: ANIMAL'S ACTION, UNKNOWN

County: Orange Muni: Newburgh(T) Ref. Marker: Street: [Route] 9W

148 Meters North of Connecting Road

4/20/2009	Mon 15:11 PM	Persons Killed: 0	Persons Injured: 1	Extent of Injuries: C	Case: 2009-33040351
Accident Class: PROPERTY DAMAGE AND INJURY				Police Agency:	Num of Veh: 2
Type Of Accident: COLLISION WITH MOTOR VEHICLE				Traffic Control: STOP SIGN	
Manner of Collision: UNKNOWN				Weather: RAIN	
Road Surface Condition: WET		Road Char.: STRAIGHT AND LEVEL		Light Condition: DAYLIGHT	
Loc. of Ped/Bicycle: NOT APPLICABLE				Action of Ped/Bicycle: NOT APPLICABLE	

Accident Location Information System (ALIS)

Date: 11/17/10 12:22

Accident Verbal Description Report

Page: 211

5926 VDR US Rt 9W from I 84 Ex 10 E bound Ramps to Ulster County border**Data in this report covers the period Jun 30, 2005 - Jun 30, 2010****Complete Accident data from NYS DMV is only available thru 6/30/2010**

County: Orange Muni: Newburgh(T) Ref. Marker: Street: [Route] 9W

***** CONTINUED

Veh :2 CAR/VAN/PICKUP Registered Weight: 4360 State of Registration: NY
 Num of Occupants: 1 Driver's Age: 57 Sex: M Citation Issued: Y
 Direction of Travel: WEST Public Property Damage: N School Bus Involved: N
 Pre-Accd Action: STARTING IN TRAFFIC
 Apparent Factors: FAILURE TO YIELD RIGHT OF WAY, PAVEMENT SLIPPERY

Veh :1 CAR/VAN/PICKUP Registered Weight: 2635 State of Registration: NY
 Num of Occupants: 1 Driver's Age: 49 Sex: M Citation Issued: N
 Direction of Travel: NORTH Public Property Damage: N School Bus Involved: N
 Pre-Accd Action: GOING STRAIGHT AHEAD
 Apparent Factors: UNKNOWN, UNKNOWN

County: Orange Muni: Newburgh(T) Ref. Marker: Street: [Route] 9W
148 Meters North of Connecting Road

5/2/2009 Sat 16:11 PM Persons Killed: 0 Persons Injured: 0 Extent of Injuries: **Case: 2009-33035757**
 Accident Class: PROPERTY DAMAGE Police Agency: Num of Veh: 2
 Type Of Accident: COLLISION WITH MOTOR VEHICLE Traffic Control: NONE
 Manner of Collision: REAR END Weather: CLOUDY
 Road Surface Condition: DRY Road Char.: STRAIGHT AND LEVEL Light Condition: DAYLIGHT
 Loc. of Ped/Bicycle: NOT APPLICABLE Action of Ped/Bicycle: NOT APPLICABLE

Veh :1 CAR/VAN/PICKUP Registered Weight: 3759 State of Registration: NY
 Num of Occupants: 1 Driver's Age: 49 Sex: M Citation Issued: N
 Direction of Travel: NORTH Public Property Damage: N School Bus Involved: N
 Pre-Accd Action: STOPPED IN TRAFFIC
 Apparent Factors: NOT APPLICABLE, UNKNOWN

Veh :2 CAR/VAN/PICKUP Registered Weight: 2350 State of Registration: NY
 Num of Occupants: 1 Driver's Age: 28 Sex: F Citation Issued: N
 Direction of Travel: NORTH Public Property Damage: N School Bus Involved: N
 Pre-Accd Action: GOING STRAIGHT AHEAD
 Apparent Factors: UNKNOWN, FOLLOWING TOO CLOSELY

County: Orange Muni: Newburgh(T) Ref. Marker: 9W83023001 Street: [Route] 32

75 Meters South of N Plank Rd

5/15/2009	Fri 05:11 AM	Persons Killed: 0	Persons Injured: 0	Extent of Injuries:	Case: 2009-33035599
	Accident Class: PROPERTY DAMAGE			Police Agency:	Num of Veh: 1
	Type Of Accident: COLLISION WITH DEER				Traffic Control: NONE
	Manner of Collision: OTHER				Weather: CLEAR
	Road Surface Condition: DRY	Road Char.: STRAIGHT AND LEVEL			Light Condition: DAYLIGHT
	Loc. of Ped/Bicycle: NOT APPLICABLE			Action of Ped/Bicycle: NOT APPLICABLE	
Veh :1	CAR/VAN/PICKUP	Registered Weight: 3206		State of Registration: NY	
	Num of Occupants: 1	Driver's Age: 30		Sex: M	Citation Issued: N
	Direction of Travel: WEST	Public Property Damage: N			School Bus Involved: N
	Pre-Accd Action: GOING STRAIGHT AHEAD				
	Apparent Factors: UNKNOWN, ANIMAL'S ACTION				

Accident Location Information System (ALIS)

Date: 11/17/10 12:22

Accident Verbal Description Report

Page: 212

5926 VDR US Rt 9W from I 84 Ex 10 E bound Ramps to Ulster County border**Data in this report covers the period Jun 30, 2005 - Jun 30, 2010****Complete Accident data from NYS DMV is only available thru 6/30/2010**County: Orange Muni: Newburgh(T) Ref. Marker: Street: [Route] 9W
148 Meters North of Connecting Road

5/8/2009 Fri 12:11 PM Persons Killed: 0 Persons Injured: 1 Extent of Injuries: C **Case: 2009-33049496**
 Accident Class: INJURY Police Agency: Num of Veh: 2
 Type Of Accident: COLLISION WITH MOTOR VEHICLE Traffic Control: NONE
 Manner of Collision: REAR END Weather: CLOUDY
 Road Surface Condition: DRY Road Char.: CURVE AND GRADE Light Condition: DAYLIGHT
 Loc. of Ped/Bicycle: NOT APPLICABLE Action of Ped/Bicycle: NOT APPLICABLE

Veh :1 CAR/VAN/PICKUP Registered Weight: 3049 State of Registration: NY
 Num of Occupants: 1 Driver's Age: 66 Sex: F Citation Issued: N
 Direction of Travel: NORTH Public Property Damage: N School Bus Involved: N
 Pre-Accd Action: GOING STRAIGHT AHEAD
 Apparent Factors: FOLLOWING TOO CLOSELY, UNKNOWN

Veh :2 CAR/VAN/PICKUP Registered Weight: 3835 State of Registration: NY
 Num of Occupants: 1 Driver's Age: 42 Sex: M Citation Issued: N
 Direction of Travel: NORTH Public Property Damage: N School Bus Involved: N
 Pre-Accd Action: SLOWED OR STOPPING
 Apparent Factors: NOT APPLICABLE, UNKNOWN

County: Orange Muni: Newburgh(T) Ref. Marker: Street: [Route] 9W
148 Meters North of Connecting Road

5/8/2009 Fri 02:11 AM Persons Killed: 0 Persons Injured: 0 Extent of Injuries: **Case: 2009-33041796**
 Accident Class: PROPERTY DAMAGE Police Agency: Num of Veh: 1
 Type Of Accident: COLLISION WITH DEER Traffic Control: NONE
 Manner of Collision: OTHER Weather: CLEAR
 Road Surface Condition: DRY Road Char.: STRAIGHT AND LEVEL Light Condition: DARK-ROAD LIGHTED
 Loc. of Ped/Bicycle: NOT APPLICABLE Action of Ped/Bicycle: NOT APPLICABLE

Veh :1 CAR/VAN/PICKUP Registered Weight: 6100 State of Registration: NY
 Num of Occupants: 1 Driver's Age: 52 Sex: M Citation Issued: N
 Direction of Travel: NORTH Public Property Damage: N School Bus Involved: N
 Pre-Accd Action: GOING STRAIGHT AHEAD
 Apparent Factors: ANIMAL'S ACTION, UNKNOWN

County: Orange Muni: Newburgh(T) Ref. Marker: Street: [Route] 9W

148 Meters North of Connecting Road

5/8/2009

Fri 18:11 PM

Persons Killed: 0

Persons Injured: 0

Extent of Injuries:

Case: 2009-33049543

Accident Class: PROPERTY DAMAGE

Police Agency:

Num of Veh: 2

Type Of Accident: COLLISION WITH MOTOR VEHICLE

Traffic Control: NONE

Manner of Collision: REAR END

Weather: CLEAR

Road Surface Condition: DRY

Road Char.: STRAIGHT AND LEVEL

Light Condition: DAYLIGHT

Loc. of Ped/Bicycle: NOT APPLICABLE

Action of Ped/Bicycle: NOT APPLICABLE

Accident Location Information System (ALIS)

Date: 11/17/10 12:22

Accident Verbal Description Report

Page: 213

5926 VDR US Rt 9W from I 84 Ex 10 E bound Ramps to Ulster County border**Data in this report covers the period Jun 30, 2005 - Jun 30, 2010****Complete Accident data from NYS DMV is only available thru 6/30/2010**

County: Orange Muni: Newburgh(T) Ref. Marker: Street: [Route] 9W

***** CONTINUED

Veh :2 CAR/VAN/PICKUP Registered Weight: 4430 State of Registration: NY
 Num of Occupants: 1 Driver's Age: 43 Sex: F Citation Issued: N
 Direction of Travel: NORTH Public Property Damage: N School Bus Involved: N
 Pre-Accd Action: STOPPED IN TRAFFIC
 Apparent Factors: UNKNOWN, UNKNOWN

Veh :1 CAR/VAN/PICKUP Registered Weight: 11200 State of Registration: NY
 Num of Occupants: 1 Driver's Age: 44 Sex: M Citation Issued: N
 Direction of Travel: NORTH Public Property Damage: N School Bus Involved: N
 Pre-Accd Action: SLOWED OR STOPPING
 Apparent Factors: FOLLOWING TOO CLOSELY, UNKNOWN

County: Orange Muni: Newburgh(T) Ref. Marker: Street: [Route] 9W

148 Meters North of Connecting Road

5/12/2009 Tue 16:11 PM Persons Killed: 0 Persons Injured: 0 Extent of Injuries: **Case: 2009-33058922**
 Accident Class: PROPERTY DAMAGE Police Agency: Num of Veh: 2
 Type Of Accident: COLLISION WITH MOTOR VEHICLE Traffic Control: NONE
 Manner of Collision: REAR END Weather: CLEAR
 Road Surface Condition: DRY Road Char.: STRAIGHT AND LEVEL Light Condition: DAYLIGHT
 Loc. of Ped/Bicycle: NOT APPLICABLE Action of Ped/Bicycle: NOT APPLICABLE

Veh :1 CAR/VAN/PICKUP Registered Weight: 4885 State of Registration: NY
 Num of Occupants: 1 Driver's Age: 26 Sex: M Citation Issued: N
 Direction of Travel: NORTH Public Property Damage: N School Bus Involved: N
 Pre-Accd Action: STOPPED IN TRAFFIC
 Apparent Factors: UNKNOWN, UNKNOWN

Veh :2 CAR/VAN/PICKUP Registered Weight: 2340 State of Registration: NY
 Num of Occupants: 1 Driver's Age: 41 Sex: M Citation Issued: N
 Direction of Travel: NORTH Public Property Damage: N School Bus Involved: N
 Pre-Accd Action: GOING STRAIGHT AHEAD
 Apparent Factors: FOLLOWING TOO CLOSELY, UNKNOWN

County: Orange Muni: Newburgh(T) Ref. Marker: 9W83023038 Street: ROUTE 9W

30 Meters West of Morris Dr

7/15/2009 Wed 10:11 AM Persons Killed: 0 Persons Injured: 2 Extent of Injuries: CC **Case: 2009-33072280**
Accident Class: PROPERTY DAMAGE AND INJURY Police Agency: Num of Veh: 2
Type Of Accident: COLLISION WITH MOTOR VEHICLE Traffic Control: NONE
Manner of Collision: REAR END Weather: CLEAR
Road Surface Condition: DRY Road Char.: STRAIGHT AND LEVEL Light Condition: DAYLIGHT
Loc. of Ped/Bicycle: NOT APPLICABLE Action of Ped/Bicycle: NOT APPLICABLE

Veh :1 CAR/VAN/PICKUP Registered Weight: 4980 State of Registration: NY
Num of Occupants: 2 Driver's Age: 46 Sex: F Citation Issued: N
Direction of Travel: SOUTH Public Property Damage: N School Bus Involved: N
Pre-Accd Action: SLOWED OR STOPPING
Apparent Factors: OTHER LIGHTING DEFECTS, NOT APPLICABLE

Accident Location Information System (ALIS)

Date: 11/17/10 12:22

Accident Verbal Description Report

Page: 214

5926 VDR US Rt 9W from I 84 Ex 10 E bound Ramps to Ulster County border**Data in this report covers the period Jun 30, 2005 - Jun 30, 2010****Complete Accident data from NYS DMV is only available thru 6/30/2010**

County: Orange Muni: Newburgh(T) Ref. Marker: 9W83023038 Street: ROUTE 9W

***** CONTINUED

Veh :2 CAR/VAN/PICKUP Registered Weight: 2981 State of Registration: NY
 Num of Occupants: 1 Driver's Age: 21 Sex: F Citation Issued: N
 Direction of Travel: SOUTH Public Property Damage: N School Bus Involved: N
 Pre-Accd Action: GOING STRAIGHT AHEAD
 Apparent Factors: FOLLOWING TOO CLOSELY, NOT APPLICABLE

County: Orange Muni: Newburgh(T) Ref. Marker: 9W83023038 Street: ROUTE 9W

AT INTERSECTION WITH MORRIS DR

6/2/2009 Tue 22:11 PM Persons Killed: 0 Persons Injured: 0 Extent of Injuries: **Case: 2009-33061978**
 Accident Class: PROPERTY DAMAGE Police Agency: Num of Veh: 1
 Type Of Accident: COLLISION WITH DEER Traffic Control: NONE
 Manner of Collision: OTHER Weather: CLEAR
 Road Surface Condition: DRY Road Char.: STRAIGHT AND LEVEL Light Condition: DARK-ROAD LIGHTED
 Loc. of Ped/Bicycle: NOT APPLICABLE Action of Ped/Bicycle: NOT APPLICABLE

Veh :1 CAR/VAN/PICKUP Registered Weight: 3350 State of Registration: NY
 Num of Occupants: 1 Driver's Age: 19 Sex: F Citation Issued: N
 Direction of Travel: SOUTH Public Property Damage: N School Bus Involved: N
 Pre-Accd Action: GOING STRAIGHT AHEAD
 Apparent Factors: ANIMAL'S ACTION, UNKNOWN

County: Orange Muni: Newburgh(T) Ref. Marker: 9W83023010 Street: ROUTE 9W

AT INTERSECTION WITH LESTER RD

6/12/2009 Fri 17:11 PM Persons Killed: 0 Persons Injured: 1 Extent of Injuries: B **Case: 2009-33079404**
 Accident Class: INJURY Police Agency: Num of Veh: 3
 Type Of Accident: COLLISION WITH MOTOR VEHICLE Traffic Control: NONE
 Manner of Collision: OTHER Weather: CLOUDY
 Road Surface Condition: DRY Road Char.: STRAIGHT AND LEVEL Light Condition: DAYLIGHT
 Loc. of Ped/Bicycle: NOT APPLICABLE Action of Ped/Bicycle: NOT APPLICABLE

Veh :1 CAR/VAN/PICKUP Registered Weight: 2337 State of Registration: NY
 Num of Occupants: 1 Driver's Age: 35 Sex: F Citation Issued: N
 Direction of Travel: NORTH Public Property Damage: N School Bus Involved: N
 Pre-Accd Action: SLOWED OR STOPPING
 Apparent Factors: UNKNOWN, UNKNOWN

Veh :2	CAR/VAN/PICKUP	Registered Weight: 2834	State of Registration: NY
	Num of Occupants: 1	Driver's Age: 24	Sex: F Citation Issued: N
	Direction of Travel: NORTH	Public Property Damage: N	School Bus Involved: N
	Pre-Accd Action: SLOWED OR STOPPING		
	Apparent Factors: LOST CONSCIOUSNESS, UNKNOWN		
Veh :3	CAR/VAN/PICKUP	Registered Weight: 3054	State of Registration: NY
	Num of Occupants: 1	Driver's Age: 54	Sex: M Citation Issued: N
	Direction of Travel: UNKNOWN	Public Property Damage: N	School Bus Involved: N
	Pre-Accd Action: UNKNOWN		
	Apparent Factors: DRIVER INATTENTION, UNKNOWN		

Accident Location Information System (ALIS)

Date: 11/17/10 12:22

Accident Verbal Description Report

Page: 215

5926 VDR US Rt 9W from I 84 Ex 10 E bound Ramps to Ulster County border**Data in this report covers the period Jun 30, 2005 - Jun 30, 2010****Complete Accident data from NYS DMV is only available thru 6/30/2010**

County: Orange Muni: Newburgh(T) Ref. Marker: 9W83023001 Street: [Route] 32

91 Meters South of N Plank Rd

6/7/2009 Sun 16:11 PM Persons Killed: 0 Persons Injured: 0 Extent of Injuries: **Case: 2009-33084042**
 Accident Class: PROPERTY DAMAGE Police Agency: Num of Veh: 2
 Type Of Accident: COLLISION WITH MOTOR VEHICLE Traffic Control: TRAFFIC SIGNAL
 Manner of Collision: RIGHT TURN (AGAINST OTHER CAR) Weather: CLEAR
 Road Surface Condition: DRY Road Char.: STRAIGHT AND LEVEL Light Condition: DAYLIGHT
 Loc. of Ped/Bicycle: NOT APPLICABLE Action of Ped/Bicycle: NOT APPLICABLE

Veh :2 CAR/VAN/PICKUP Registered Weight: State of Registration: NJ
 Num of Occupants: 1 Driver's Age: 40 Sex: F Citation Issued: N
 Direction of Travel: EAST Public Property Damage: N School Bus Involved: N
 Pre-Accd Action: GOING STRAIGHT AHEAD
 Apparent Factors: NOT APPLICABLE, UNKNOWN

Veh :1 CAR/VAN/PICKUP Registered Weight: 4688 State of Registration: NY
 Num of Occupants: 1 Driver's Age: 25 Sex: M Citation Issued: Y
 Direction of Travel: EAST Public Property Damage: N School Bus Involved: N
 Pre-Accd Action: MAKING RIGHT TURN
 Apparent Factors: FAILURE TO KEEP RIGHT, OTHER (VEHICLE)

County: Orange Muni: Newburgh(T) Ref. Marker: 9W83023012 Street: US ROUTE 9W

53 Meters South of Fostertown Rd

6/11/2009 Thu 10:11 AM Persons Killed: 0 Persons Injured: 0 Extent of Injuries: **Case: 2009-33101316**
 Accident Class: PROPERTY DAMAGE Police Agency: Num of Veh: 2
 Type Of Accident: COLLISION WITH MOTOR VEHICLE Traffic Control: TRAFFIC SIGNAL
 Manner of Collision: REAR END Weather: CLOUDY
 Road Surface Condition: WET Road Char.: STRAIGHT/ GRADE Light Condition: DAYLIGHT
 Loc. of Ped/Bicycle: NOT APPLICABLE Action of Ped/Bicycle: NOT APPLICABLE

Veh :2 CAR/VAN/PICKUP Registered Weight: 2496 State of Registration: NY
 Num of Occupants: 1 Driver's Age: 48 Sex: F Citation Issued: N
 Direction of Travel: NORTH Public Property Damage: N School Bus Involved: N
 Pre-Accd Action: GOING STRAIGHT AHEAD
 Apparent Factors: FOLLOWING TOO CLOSELY, DRIVER INATTENTION

Veh :1 CAR/VAN/PICKUP Registered Weight: State of Registration: FL

Num of Occupants: 1

Driver's Age: 62

Sex: M

Citation Issued: N

Direction of Travel: NORTH

Public Property Damage: N

School Bus Involved: N

Pre-Accd Action: STOPPED IN TRAFFIC

Apparent Factors: UNKNOWN, UNKNOWN

County: Orange Muni: Newburgh(T) Ref. Marker: 9W83023019 Street: CARTER AVE

AT INTERSECTION WITH ROUTE 9W

6/30/2009

Tue 12:11 PM

Persons Killed: 0

Persons Injured: 2

Extent of Injuries: CC

Case: 2009-33101538

Accident Class: PROPERTY DAMAGE AND INJURY

Police Agency:

Num of Veh: 2

Type Of Accident: COLLISION WITH MOTOR VEHICLE

Traffic Control: TRAFFIC SIGNAL

Manner of Collision: REAR END

Weather: CLEAR

Road Surface Condition: DRY

Road Char.: STRAIGHT AND LEVEL

Light Condition: DAYLIGHT

Loc. of Ped/Bicycle: NOT APPLICABLE

Action of Ped/Bicycle: NOT APPLICABLE

Accident Location Information System (ALIS)

Date: 11/17/10 12:22

Accident Verbal Description Report

Page: 216

5926 VDR US Rt 9W from I 84 Ex 10 E bound Ramps to Ulster County border**Data in this report covers the period Jun 30, 2005 - Jun 30, 2010****Complete Accident data from NYS DMV is only available thru 6/30/2010**

County: Orange Muni: Newburgh(T) Ref. Marker: 9W83023019 Street: CARTER AVE

***** CONTINUED

Veh :2 CAR/VAN/PICKUP Registered Weight: 3387 State of Registration: NY
 Num of Occupants: 1 Driver's Age: 49 Sex: M Citation Issued: N
 Direction of Travel: SOUTH Public Property Damage: N School Bus Involved: N
 Pre-Accd Action: GOING STRAIGHT AHEAD
 Apparent Factors: FOLLOWING TOO CLOSELY, UNKNOWN

Veh :1 CAR/VAN/PICKUP Registered Weight: 5001 State of Registration: NY
 Num of Occupants: 2 Driver's Age: 48 Sex: M Citation Issued: N
 Direction of Travel: SOUTH Public Property Damage: N School Bus Involved: N
 Pre-Accd Action: STOPPED IN TRAFFIC
 Apparent Factors: NOT APPLICABLE, UNKNOWN

County: Orange Muni: Newburgh(T) Ref. Marker: 9W83023001 Street: [Route] 32
75 Meters South of N Plank Rd

9/18/2009 Fri 15:11 PM Persons Killed: 0 Persons Injured: 1 Extent of Injuries: C **Case: 2009-33152077**
 Accident Class: PROPERTY DAMAGE AND INJURY Police Agency: Num of Veh: 2
 Type Of Accident: COLLISION WITH MOTOR VEHICLE Traffic Control: TRAFFIC SIGNAL
 Manner of Collision: UNKNOWN Weather: CLEAR
 Road Surface Condition: DRY Road Char.: STRAIGHT AND LEVEL Light Condition: DAYLIGHT
 Loc. of Ped/Bicycle: NOT APPLICABLE Action of Ped/Bicycle: NOT APPLICABLE

Veh :1 TRUCK Registered Weight: State of Registration: OH
 Num of Occupants: 1 Driver's Age: 53 Sex: M Citation Issued: N
 Direction of Travel: SOUTH-WEST Public Property Damage: N School Bus Involved: N
 Pre-Accd Action: MAKING LEFT TURN
 Apparent Factors: TURNING IMPROPER, NOT APPLICABLE

Veh :2 CAR/VAN/PICKUP Registered Weight: 2921 State of Registration: NY
 Num of Occupants: 1 Driver's Age: 23 Sex: M Citation Issued: N
 Direction of Travel: SOUTH-WEST Public Property Damage: N School Bus Involved: N
 Pre-Accd Action: MAKING LEFT TURN
 Apparent Factors: NOT APPLICABLE, NOT APPLICABLE

County: Orange Muni: Newburgh(T) Ref. Marker: 9W83023001 Street: STATE HWY 32

91 Meters South of N Plank Rd

7/8/2009

Wed 00:11 AM

Persons Killed: 0

Persons Injured: 0

Extent of Injuries:

Case: 2009-33101156

Accident Class: PROPERTY DAMAGE

Police Agency:

Num of Veh: 2

Type Of Accident: COLLISION WITH MOTOR VEHICLE

Traffic Control: TRAFFIC SIGNAL

Manner of Collision: RIGHT ANGLE

Weather: RAIN

Road Surface Condition: WET

Road Char.: STRAIGHT AND LEVEL

Light Condition: DARK-ROAD LIGHTED

Loc. of Ped/Bicycle: NOT APPLICABLE

Action of Ped/Bicycle: NOT APPLICABLE

Veh :1

CAR/VAN/PICKUP

Registered Weight: 2548

State of Registration: NY

Num of Occupants: 1

Driver's Age: 21

Sex: F

Citation Issued: N

Direction of Travel: EAST

Public Property Damage: N

School Bus Involved: N

Pre-Accd Action: SLOWED OR STOPPING

Apparent Factors: PAVEMENT SLIPPERY, UNKNOWN

Accident Location Information System (ALIS)

Date: 11/17/10 12:22

Accident Verbal Description Report

Page: 217

5926 VDR US Rt 9W from I 84 Ex 10 E bound Ramps to Ulster County border**Data in this report covers the period Jun 30, 2005 - Jun 30, 2010****Complete Accident data from NYS DMV is only available thru 6/30/2010**

County: Orange Muni: Newburgh(T) Ref. Marker: 9W83023001 Street: STATE HWY 32

**** CONTINUED

Veh :2 CAR/VAN/PICKUP Registered Weight: 4296 State of Registration: NY
 Num of Occupants: 1 Driver's Age: 47 Sex: M Citation Issued: N
 Direction of Travel: SOUTH-WEST Public Property Damage: N School Bus Involved: N
 Pre-Accd Action: MAKING LEFT TURN
 Apparent Factors: UNKNOWN, UNKNOWN

County: Orange Muni: Newburgh(T) Ref. Marker: 9W83023001 Street: ROUTE 9W

7/7/2009

Tue 13:11 PM Persons Killed: 0 Persons Injured: 0 Extent of Injuries: **Case: 2009-33101848**
 Accident Class: PROPERTY DAMAGE Police Agency: Num of Veh: 2
 Type Of Accident: COLLISION WITH MOTOR VEHICLE Traffic Control: TRAFFIC SIGNAL
 Manner of Collision: REAR END Weather: CLOUDY
 Road Surface Condition: WET Road Char.: STRAIGHT AND LEVEL Light Condition: DAYLIGHT
 Loc. of Ped/Bicycle: NOT APPLICABLE Action of Ped/Bicycle: NOT APPLICABLE

Veh :2 CAR/VAN/PICKUP Registered Weight: 3584 State of Registration: NY
 Num of Occupants: 1 Driver's Age: 27 Sex: F Citation Issued: N
 Direction of Travel: SOUTH-EAST Public Property Damage: N School Bus Involved: N
 Pre-Accd Action: STARTING IN TRAFFIC
 Apparent Factors: FOLLOWING TOO CLOSELY, UNKNOWN

Veh :1 CAR/VAN/PICKUP Registered Weight: 3674 State of Registration: NY
 Num of Occupants: 1 Driver's Age: 24 Sex: F Citation Issued: N
 Direction of Travel: SOUTH-EAST Public Property Damage: N School Bus Involved: N
 Pre-Accd Action: STOPPED IN TRAFFIC
 Apparent Factors: UNKNOWN, UNKNOWN

County: Orange Muni: Newburgh(T) Ref. Marker: 9W83023025 Street: ROUTE 9W

19 Meters South of Devito Dr

7/7/2009

Tue 21:11 PM Persons Killed: 0 Persons Injured: 0 Extent of Injuries: **Case: 2009-33101847**
 Accident Class: PROPERTY DAMAGE Police Agency: Num of Veh: 2
 Type Of Accident: COLLISION WITH MOTOR VEHICLE Traffic Control: NONE
 Manner of Collision: UNKNOWN Weather: CLOUDY
 Road Surface Condition: WET Road Char.: STRAIGHT AND LEVEL Light Condition: DARK-ROAD UNLIGHTED
 Loc. of Ped/Bicycle: NOT APPLICABLE Action of Ped/Bicycle: NOT APPLICABLE

Veh :2	CAR/VAN/PICKUP	Registered Weight: 3173	State of Registration: NY
	Num of Occupants: 1	Driver's Age: 21	Sex: F Citation Issued: N
	Direction of Travel: SOUTH	Public Property Damage: N	School Bus Involved: N
	Pre-Accd Action: OVERTAKING		
	Apparent Factors: UNKNOWN, PASSING OR LANE USAGE IMPROPERLY		
Veh :1	CAR/VAN/PICKUP	Registered Weight: 3329	State of Registration: NY
	Num of Occupants: 1	Driver's Age: 59	Sex: M Citation Issued: N
	Direction of Travel: SOUTH	Public Property Damage: N	School Bus Involved: N
	Pre-Accd Action: MAKING RIGHT TURN		
	Apparent Factors: UNKNOWN, UNKNOWN		

Accident Location Information System (ALIS)

Date: 11/17/10 12:22

Accident Verbal Description Report

Page: 218

5926 VDR US Rt 9W from I 84 Ex 10 E bound Ramps to Ulster County border**Data in this report covers the period Jun 30, 2005 - Jun 30, 2010****Complete Accident data from NYS DMV is only available thru 6/30/2010**

County: Orange Muni: Newburgh(T) Ref. Marker: 9W83023001 Street: ROUTE 9W
6/27/2009 Sat 14:11 PM Persons Killed: 0 Persons Injured: 0 Extent of Injuries: **Case: 2009-33111996**
 Accident Class: PROPERTY DAMAGE Police Agency: Num of Veh: 2
 Type Of Accident: COLLISION WITH MOTOR VEHICLE Traffic Control: TRAFFIC SIGNAL
 Manner of Collision: OVERTAKING Weather: CLEAR
 Road Surface Condition: DRY Road Char.: STRAIGHT AND LEVEL Light Condition: DAYLIGHT
 Loc. of Ped/Bicycle: NOT APPLICABLE Action of Ped/Bicycle: NOT APPLICABLE

Veh :2 CAR/VAN/PICKUP Registered Weight: 2519 State of Registration: NY
 Num of Occupants: 1 Driver's Age: 34 Sex: F Citation Issued: N
 Direction of Travel: SOUTH Public Property Damage: N School Bus Involved: N
 Pre-Accd Action: GOING STRAIGHT AHEAD
 Apparent Factors: UNKNOWN, UNKNOWN

Veh :1 CAR/VAN/PICKUP Registered Weight: 3975 State of Registration: NY
 Num of Occupants: 4 Driver's Age: 55 Sex: M Citation Issued: N
 Direction of Travel: SOUTH-WEST Public Property Damage: N School Bus Involved: N
 Pre-Accd Action: CHANGING LANES
 Apparent Factors: UNSAFE LANE CHANGE, UNKNOWN

County: Orange Muni: Newburgh(T) Ref. Marker: 9W83023001 Street: ROUTE 9W
6/14/2009 Sun 10:11 AM Persons Killed: 0 Persons Injured: 0 Extent of Injuries: **Case: 2009-33131205**
 Accident Class: PROPERTY DAMAGE Police Agency: Num of Veh: 2
 Type Of Accident: COLLISION WITH MOTOR VEHICLE Traffic Control: NONE
 Manner of Collision: OVERTAKING Weather: CLEAR
 Road Surface Condition: DRY Road Char.: STRAIGHT AND LEVEL Light Condition: DAYLIGHT
 Loc. of Ped/Bicycle: NOT APPLICABLE Action of Ped/Bicycle: NOT APPLICABLE

Veh :2 CAR/VAN/PICKUP Registered Weight: 2502 State of Registration: NY
 Num of Occupants: 2 Driver's Age: 44 Sex: F Citation Issued: N
 Direction of Travel: SOUTH Public Property Damage: N School Bus Involved: N
 Pre-Accd Action: CHANGING LANES
 Apparent Factors: UNSAFE LANE CHANGE, UNKNOWN

Veh :1 CAR/VAN/PICKUP Registered Weight: 3910 State of Registration: NY
 Num of Occupants: 2 Driver's Age: 19 Sex: F Citation Issued: N

Direction of Travel: SOUTH

Public Property Damage: N

School Bus Involved: N

Pre-Accd Action: GOING STRAIGHT AHEAD

Apparent Factors: NOT APPLICABLE, UNKNOWN

County: Orange Muni: Newburgh(T) Ref. Marker: 9W83023001 Street: [Route] 9W
1497 Meters North of Old State Rd

6/19/2009

Fri 10:11 AM

Persons Killed: 0

Persons Injured: 0

Extent of Injuries:

Case: 2009-33130981

Accident Class: PROPERTY DAMAGE

Police Agency:

Num of Veh: 2

Type Of Accident: COLLISION WITH MOTOR VEHICLE

Traffic Control: TRAFFIC SIGNAL

Manner of Collision: REAR END

Weather: CLOUDY

Road Surface Condition: DRY

Road Char.: STRAIGHT AND LEVEL

Light Condition: DAYLIGHT

Loc. of Ped/Bicycle: NOT APPLICABLE

Action of Ped/Bicycle: NOT APPLICABLE

Accident Location Information System (ALIS)

Date: 11/17/10 12:22

Accident Verbal Description Report

Page: 215

5926 VDR US Rt 9W from I 84 Ex 10 E bound Ramps to Ulster County border**Data in this report covers the period Jun 30, 2005 - Jun 30, 2010****Complete Accident data from NYS DMV is only available thru 6/30/2010**

County: Orange Muni: Newburgh(T) Ref. Marker: 9W83023001 Street: [Route] 9W

***** CONTINUED

Veh :1 CAR/VAN/PICKUP Registered Weight: 3855 State of Registration: NY
 Num of Occupants: 1 Driver's Age: 52 Sex: M Citation Issued: N
 Direction of Travel: SOUTH Public Property Damage: N School Bus Involved: N
 Pre-Accd Action: STOPPED IN TRAFFIC
 Apparent Factors: UNKNOWN, UNKNOWN

Veh :2 CAR/VAN/PICKUP Registered Weight: 8000 State of Registration: NY
 Num of Occupants: 1 Driver's Age: 49 Sex: M Citation Issued: N
 Direction of Travel: SOUTH Public Property Damage: N School Bus Involved: N
 Pre-Accd Action: GOING STRAIGHT AHEAD
 Apparent Factors: FOLLOWING TOO CLOSELY, UNKNOWN

County: Orange Muni: Newburgh(T) Ref. Marker: 9W83023001 Street: [Route] 9W

1497 Meters North of Old State Rd

8/4/2009 Tue 08:11 AM Persons Killed: 0 Persons Injured: 0 Extent of Injuries: **Case: 2009-33111190**
 Accident Class: PROPERTY DAMAGE Police Agency: Num of Veh: 3
 Type Of Accident: COLLISION WITH MOTOR VEHICLE Traffic Control: TRAFFIC SIGNAL
 Manner of Collision: OTHER Weather: CLEAR
 Road Surface Condition: DRY Road Char.: STRAIGHT AND LEVEL Light Condition: DAYLIGHT
 Loc. of Ped/Bicycle: NOT APPLICABLE Action of Ped/Bicycle: NOT APPLICABLE

Veh :2 TRUCK Registered Weight: 107000 State of Registration: NY
 Num of Occupants: 1 Driver's Age: 53 Sex: M Citation Issued: N
 Direction of Travel: SOUTH Public Property Damage: N School Bus Involved: N
 Pre-Accd Action: GOING STRAIGHT AHEAD
 Apparent Factors: UNKNOWN, UNKNOWN

Veh :1 CAR/VAN/PICKUP Registered Weight: 3936 State of Registration: NY
 Num of Occupants: 1 Driver's Age: 25 Sex: F Citation Issued: N
 Direction of Travel: SOUTH Public Property Damage: N School Bus Involved: N
 Pre-Accd Action: CHANGING LANES
 Apparent Factors: UNSAFE LANE CHANGE, UNKNOWN

Veh :3 CAR/VAN/PICKUP Registered Weight: 2687 State of Registration: NY
 Num of Occupants: 1 Driver's Age: 40 Sex: M Citation Issued: N
 Direction of Travel: SOUTH Public Property Damage: N School Bus Involved: N
 Pre-Accd Action: STOPPED IN TRAFFIC
 Apparent Factors: UNKNOWN, UNKNOWN

County: Orange Muni: Newburgh(T) Ref. Marker: 9W83023010 Street: [Route] 9W
 1497 Meters North of Old State Rd

7/20/2009 Mon 19:11 PM Persons Killed: 0 Persons Injured: 0 Extent of Injuries: **Case: 2009-33111232**
 Accident Class: PROPERTY DAMAGE Police Agency: Num of Veh: 1
 Type Of Accident: COLLISION WITH DEER Traffic Control: NONE
 Manner of Collision: OTHER Weather: CLEAR
 Road Surface Condition: DRY Road Char.: STRAIGHT/ GRADE Light Condition: DAYLIGHT
 Loc. of Ped/Bicycle: NOT APPLICABLE Action of Ped/Bicycle: NOT APPLICABLE

Accident Location Information System (ALIS)

Date: 11/17/10 12:22

Accident Verbal Description Report

Page: 220

5926 VDR US Rt 9W from I 84 Ex 10 E bound Ramps to Ulster County border**Data in this report covers the period Jun 30, 2005 - Jun 30, 2010****Complete Accident data from NYS DMV is only available thru 6/30/2010**

County: Orange Muni: Newburgh(T) Ref. Marker: 9W83023010 Street: [Route] 9W

***** CONTINUED

Veh :1 CAR/VAN/PICKUP Registered Weight: 3062 State of Registration: NY
 Num of Occupants: 1 Driver's Age: 32 Sex: F Citation Issued: N
 Direction of Travel: NORTH Public Property Damage: N School Bus Involved: N
 Pre-Accd Action: GOING STRAIGHT AHEAD
 Apparent Factors: UNKNOWN, ANIMAL'S ACTION

County: Orange Muni: Newburgh(T) Ref. Marker: 9W83023019 Street: [Route] 9W

1497 Meters North of Old State Rd

7/21/2009 Tue 06:11 AM Persons Killed: 0 Persons Injured: 1 Extent of Injuries: C **Case: 2009-33111236**
 Accident Class: PROPERTY DAMAGE AND INJURY Police Agency: Num of Veh: 2
 Type Of Accident: COLLISION WITH MOTOR VEHICLE Traffic Control: TRAFFIC SIGNAL
 Manner of Collision: REAR END Weather: RAIN
 Road Surface Condition: WET Road Char.: STRAIGHT AND LEVEL Light Condition: DAYLIGHT
 Loc. of Ped/Bicycle: NOT APPLICABLE Action of Ped/Bicycle: NOT APPLICABLE

Veh :1 CAR/VAN/PICKUP Registered Weight: 5005 State of Registration: NY
 Num of Occupants: 1 Driver's Age: 22 Sex: M Citation Issued: N
 Direction of Travel: SOUTH Public Property Damage: N School Bus Involved: N
 Pre-Accd Action: GOING STRAIGHT AHEAD
 Apparent Factors: FOLLOWING TOO CLOSELY, UNKNOWN

Veh :2 CAR/VAN/PICKUP Registered Weight: 3228 State of Registration: NY
 Num of Occupants: 1 Driver's Age: 49 Sex: M Citation Issued: N
 Direction of Travel: SOUTH Public Property Damage: N School Bus Involved: N
 Pre-Accd Action: SLOWED OR STOPPING
 Apparent Factors: UNKNOWN, UNKNOWN

County: Orange Muni: Newburgh(T) Ref. Marker: 9W83023012 Street: ROUTE 9W

AT INTERSECTION WITH FOSTERTOWN RD

7/10/2009 Fri 03:11 AM Persons Killed: 0 Persons Injured: 1 Extent of Injuries: A **Case: 2009-33130741**
 Accident Class: PROPERTY DAMAGE AND INJURY Police Agency: Num of Veh: 1
 Type Of Accident: OTHER NON-COLLISION Traffic Control: NO PASSING ZONE
 Manner of Collision: OTHER Weather: CLEAR
 Road Surface Condition: DRY Road Char.: STRAIGHT AND LEVEL Light Condition: DARK-ROAD LIGHTED
 Loc. of Ped/Bicycle: NOT APPLICABLE Action of Ped/Bicycle: NOT APPLICABLE

Veh :1 MOTORCYCLE Registered Weight: 542 State of Registration: NY
 Num of Occupants: 1 Driver's Age: 25 Sex: M Citation Issued: N
 Direction of Travel: NORTH Public Property Damage: N School Bus Involved: N
 Pre-Accd Action: GOING STRAIGHT AHEAD
 Apparent Factors: UNKNOWN, REACTION TO OTHER UNINVOLVED VEHICL

County: Orange Muni: Newburgh(T) Ref. Marker: 9W83023051 Street: US HWY 9W
 76 Meters North of CONWAY RD

7/10/2009 Fri 23:11 PM Persons Killed: 0 Persons Injured: 1 Extent of Injuries: A **Case: 2009-33130736**
 Accident Class: PROPERTY DAMAGE AND INJURY Police Agency: Num of Veh: 1
 Type Of Accident: OVERTURNED Traffic Control: NONE
 Manner of Collision: OTHER Weather: CLEAR
 Road Surface Condition: DRY Road Char.: STRAIGHT AND LEVEL Light Condition: DARK-ROAD UNLIGHTED
 Loc. of Ped/Bicycle: NOT APPLICABLE Action of Ped/Bicycle: NOT APPLICABLE

Accident Location Information System (ALIS)

Date: 11/17/10 12:22

Accident Verbal Description Report

Page: 221

5926 VDR US Rt 9W from I 84 Ex 10 E bound Ramps to Ulster County border**Data in this report covers the period Jun 30, 2005 - Jun 30, 2010****Complete Accident data from NYS DMV is only available thru 6/30/2010**

County: Orange Muni: Newburgh(T) Ref. Marker: 9W83023051 Street: US HWY 9W

**** CONTINUED

Veh :1 MOTORCYCLE Registered Weight: 379 State of Registration: NY
 Num of Occupants: 1 Driver's Age: 22 Sex: M Citation Issued: N
 Direction of Travel: NORTH Public Property Damage: N School Bus Involved: N
 Pre-Accd Action: GOING STRAIGHT AHEAD
 Apparent Factors: REACTION TO OTHER UNINVOLVED VEHICL, UNKNOWN

County: Orange Muni: Newburgh(T) Ref. Marker: 9W83023020 Street: ROUTE 9W

100 Meters North of Carter Ave

7/15/2009 Wed 07:11 AM Persons Killed: 0 Persons Injured: 1 Extent of Injuries: C **Case: 2009-33112911**
 Accident Class: INJURY Police Agency: Num of Veh: 1
 Type Of Accident: COLLISION WITH BICYCLIST Traffic Control: TRAFFIC SIGNAL
 Manner of Collision: OTHER Weather: CLEAR
 Road Surface Condition: DRY Road Char.: STRAIGHT AND LEVEL Light Condition: DAYLIGHT
 Loc. of Ped/Bicycle: PED/BICYCLIST NOT AT INTERSECTION Action of Ped/Bicycle: ALONG HIGHWAY WITH TRAFFIC

Veh :2 BICYCLE Registered Weight: State of Registration:
 Num of Occupants: 1 Driver's Age: 43 Sex: M Citation Issued: N
 Direction of Travel: SOUTH Public Property Damage: N School Bus Involved: N
 Pre-Accd Action: GOING STRAIGHT AHEAD
 Apparent Factors: UNKNOWN, UNKNOWN

Veh :1 CAR/VAN/PICKUP Registered Weight: 2701 State of Registration: NY
 Num of Occupants: 1 Driver's Age: 55 Sex: M Citation Issued: N
 Direction of Travel: NORTH-WEST Public Property Damage: N School Bus Involved: N
 Pre-Accd Action: MAKING LEFT TURN
 Apparent Factors: FAILURE TO YIELD RIGHT OF WAY, UNKNOWN

County: Orange Muni: Newburgh(T) Ref. Marker: 9W83023052 Street: US HWY 9W

309 Meters North of Conway Rd

7/15/2009 Wed 17:11 PM Persons Killed: 0 Persons Injured: 1 Extent of Injuries: C **Case: 2009-33113359**
 Accident Class: PROPERTY DAMAGE AND INJURY Police Agency: Num of Veh: 2
 Type Of Accident: COLLISION WITH MOTOR VEHICLE Traffic Control: STOP SIGN
 Manner of Collision: RIGHT ANGLE Weather: CLEAR
 Road Surface Condition: DRY Road Char.: STRAIGHT AND LEVEL Light Condition: DAYLIGHT
 Loc. of Ped/Bicycle: NOT APPLICABLE Action of Ped/Bicycle: NOT APPLICABLE

Veh :1	CAR/VAN/PICKUP	Registered Weight: 2626	State of Registration: NY
	Num of Occupants: 1	Driver's Age: 46	Sex: F Citation Issued: N
	Direction of Travel: WEST	Public Property Damage: N	School Bus Involved: N
	Pre-Accd Action: MAKING LEFT TURN		
	Apparent Factors: FAILURE TO YIELD RIGHT OF WAY, UNKNOWN		
Veh :2	CAR/VAN/PICKUP	Registered Weight: 3072	State of Registration: NY
	Num of Occupants: 1	Driver's Age: 29	Sex: M Citation Issued: N
	Direction of Travel: NORTH	Public Property Damage: N	School Bus Involved: N
	Pre-Accd Action: GOING STRAIGHT AHEAD		
	Apparent Factors: NOT APPLICABLE, UNKNOWN		

Accident Location Information System (ALIS)

Date: 11/17/10 12:22

Accident Verbal Description Report

Page: 222

5926 VDR US Rt 9W from I 84 Ex 10 E bound Ramps to Ulster County border**Data in this report covers the period Jun 30, 2005 - Jun 30, 2010****Complete Accident data from NYS DMV is only available thru 6/30/2010**County: Orange Muni: Newburgh(T) Ref. Marker: 9W83023050 Street: ROUTE 9W
AT INTERSECTION WITH CONWAY RD

7/30/2009 Thu 07:11 AM Persons Killed: 0 Persons Injured: 2 Extent of Injuries: BC **Case: 2009-33125341**
 Accident Class: PROPERTY DAMAGE AND INJURY Police Agency: Num of Veh: 2
 Type Of Accident: COLLISION WITH MOTOR VEHICLE Traffic Control: NO PASSING ZONE
 Manner of Collision: REAR END Weather: CLEAR
 Road Surface Condition: DRY Road Char.: STRAIGHT AND LEVEL Light Condition: DAYLIGHT
 Loc. of Ped/Bicycle: NOT APPLICABLE Action of Ped/Bicycle: NOT APPLICABLE

Veh :2 CAR/VAN/PICKUP Registered Weight: 2433 State of Registration: NY
 Num of Occupants: 1 Driver's Age: 25 Sex: M Citation Issued: N
 Direction of Travel: NORTH Public Property Damage: N School Bus Involved: N
 Pre-Accd Action: STOPPED IN TRAFFIC
 Apparent Factors: NOT APPLICABLE, UNKNOWN

Veh :1 CAR/VAN/PICKUP Registered Weight: 5359 State of Registration: NY
 Num of Occupants: 1 Driver's Age: 31 Sex: F Citation Issued: N
 Direction of Travel: NORTH Public Property Damage: N School Bus Involved: N
 Pre-Accd Action: GOING STRAIGHT AHEAD
 Apparent Factors: UNKNOWN, DRIVER INATTENTION

County: Orange Muni: Newburgh(T) Ref. Marker: 9W83023012 Street: ROUTE 9W
AT INTERSECTION WITH FOSTERTOWN RD

7/28/2009 Tue 19:11 PM Persons Killed: 0 Persons Injured: 0 Extent of Injuries: **Case: 2009-33125391**
 Accident Class: PROPERTY DAMAGE Police Agency: Num of Veh: 2
 Type Of Accident: COLLISION WITH MOTOR VEHICLE Traffic Control: TRAFFIC SIGNAL
 Manner of Collision: REAR END Weather: CLEAR
 Road Surface Condition: DRY Road Char.: STRAIGHT AND LEVEL Light Condition: DAYLIGHT
 Loc. of Ped/Bicycle: NOT APPLICABLE Action of Ped/Bicycle: NOT APPLICABLE

Veh :1 CAR/VAN/PICKUP Registered Weight: 3691 State of Registration: NY
 Num of Occupants: 1 Driver's Age: 50 Sex: M Citation Issued: N
 Direction of Travel: NORTH Public Property Damage: N School Bus Involved: N
 Pre-Accd Action: STOPPED IN TRAFFIC
 Apparent Factors: NOT APPLICABLE, UNKNOWN

Veh :2 CAR/VAN/PICKUP Registered Weight: 3549 State of Registration: NY

Num of Occupants: 2

Driver's Age: 42

Sex: F

Citation Issued: N

Direction of Travel: NORTH

Public Property Damage: N

School Bus Involved: N

Pre-Accd Action: STARTING IN TRAFFIC

Apparent Factors: DRIVER INATTENTION, UNKNOWN

County: Orange Muni: Newburgh(T) Ref. Marker: 9W83023012 Street: [Route] 9W
1497 Meters North of Old State Rd

7/21/2009

Tue Persons Killed: 0

Persons Injured: 0

Extent of Injuries:

Case: 2009-33162360

Accident Class: PROPERTY DAMAGE

Police Agency:

Num of Veh: 2

Type Of Accident: COLLISION WITH MOTOR VEHICLE

Traffic Control: TRAFFIC SIGNAL

Manner of Collision: REAR END

Weather: CLOUDY

Road Surface Condition: DRY

Road Char.: STRAIGHT AND LEVEL

Light Condition: DAYLIGHT

Loc. of Ped/Bicycle: NOT APPLICABLE

Action of Ped/Bicycle: NOT APPLICABLE

Accident Location Information System (ALIS)

Date: 11/17/10 12:22

Accident Verbal Description Report

Page: 223

5926 VDR US Rt 9W from I 84 Ex 10 E bound Ramps to Ulster County border**Data in this report covers the period Jun 30, 2005 - Jun 30, 2010****Complete Accident data from NYS DMV is only available thru 6/30/2010**

County: Orange Muni: Newburgh(T) Ref. Marker: 9W83023012 Street: [Route] 9W

***** CONTINUED

Veh :2 CAR/VAN/PICKUP Registered Weight: 3265 State of Registration: NY
 Num of Occupants: 1 Driver's Age: 22 Sex: M Citation Issued: N
 Direction of Travel: NORTH Public Property Damage: N School Bus Involved: N
 Pre-Accd Action: STOPPED IN TRAFFIC
 Apparent Factors: UNKNOWN, UNKNOWN

Veh :1 CAR/VAN/PICKUP Registered Weight: 2899 State of Registration: NY
 Num of Occupants: 1 Driver's Age: 52 Sex: M Citation Issued: N
 Direction of Travel: NORTH Public Property Damage: N School Bus Involved: N
 Pre-Accd Action: SLOWED OR STOPPING
 Apparent Factors: UNKNOWN, UNKNOWN

County: Orange Muni: Newburgh(T) Ref. Marker: Street: BALMVILLE RD

AT INTERSECTION WITH US ROUTE 9W

8/9/2009 Sun 18:11 PM Persons Killed: 0 Persons Injured: 2 Extent of Injuries: BC **Case: 2009-33131913**
 Accident Class: PROPERTY DAMAGE AND INJURY Police Agency: Num of Veh: 2
 Type Of Accident: COLLISION WITH TREE Traffic Control: NONE
 Manner of Collision: UNKNOWN Weather: RAIN
 Road Surface Condition: WET Road Char.: CURVE AND LEVEL Light Condition: DAYLIGHT
 Loc. of Ped/Bicycle: NOT APPLICABLE Action of Ped/Bicycle: NOT APPLICABLE

Veh :1 CAR/VAN/PICKUP Registered Weight: 2986 State of Registration: NY
 Num of Occupants: 2 Driver's Age: 19 Sex: M Citation Issued: Y
 Direction of Travel: NORTH Public Property Damage: Y School Bus Involved: N
 Pre-Accd Action: GOING STRAIGHT AHEAD
 Apparent Factors: UNSAFE SPEED, DRIVER INATTENTION

Veh :2 CAR/VAN/PICKUP Registered Weight: 3100 State of Registration: NY
 Num of Occupants: 1 Driver's Age: Sex: Citation Issued:
 Direction of Travel: UNKNOWN Public Property Damage: N School Bus Involved: N
 Pre-Accd Action: PARKED
 Apparent Factors: UNKNOWN, UNKNOWN

County: Orange Muni: Newburgh(T) Ref. Marker: 32 83013002 Street: N PLANK RD

AT INTERSECTION WITH ROUTE 9W

8/8/2009 Sat 16:11 PM Persons Killed: 0 Persons Injured: 1 Extent of Injuries: C **Case: 2009-33134129**
Accident Class: INJURY Police Agency: Num of Veh: 2
Type Of Accident: COLLISION WITH MOTOR VEHICLE Traffic Control: TRAFFIC SIGNAL
Manner of Collision: REAR END Weather: CLOUDY
Road Surface Condition: DRY Road Char.: STRAIGHT AND LEVEL Light Condition: DAYLIGHT
Loc. of Ped/Bicycle: NOT APPLICABLE Action of Ped/Bicycle: NOT APPLICABLE

Veh :1 CAR/VAN/PICKUP Registered Weight: 2510 State of Registration: NY
Num of Occupants: 1 Driver's Age: 25 Sex: M Citation Issued: N
Direction of Travel: WEST Public Property Damage: N School Bus Involved: N
Pre-Accd Action: GOING STRAIGHT AHEAD
Apparent Factors: UNKNOWN, FOLLOWING TOO CLOSELY

Accident Location Information System (ALIS)

Date: 11/17/10 12:22

Accident Verbal Description Report

Page: 224

5926 VDR US Rt 9W from I 84 Ex 10 E bound Ramps to Ulster County border**Data in this report covers the period Jun 30, 2005 - Jun 30, 2010****Complete Accident data from NYSDMV is only available thru 6/30/2010**

County: Orange Muni: Newburgh(T) Ref. Marker: 32 83013002 Street: N PLANK RD

***** CONTINUED

Veh :2 CAR/VAN/PICKUP Registered Weight: 5102 State of Registration: NY
 Num of Occupants: 2 Driver's Age: 45 Sex: M Citation Issued: N
 Direction of Travel: UNKNOWN Public Property Damage: N School Bus Involved: N
 Pre-Accd Action: STOPPED IN TRAFFIC
 Apparent Factors: NOT APPLICABLE, UNKNOWN

County: Orange Muni: Newburgh(T) Ref. Marker: 9W83023001 Street: [Route] 32

91 Meters South of N Plank Rd

6/27/2009 Sat Persons Killed: Persons Injured: Extent of Injuries: **Case: 2009-33213388**
 Accident Class: Police Agency: Num of Veh:
 Type Of Accident: Traffic Control:
 Manner of Collision: Weather:
 Road Surface Condition: Road Char.: Light Condition:
 Loc. of Ped/Bicycle: Action of Ped/Bicycle:

Veh : Registered Weight: State of Registration:
 Num of Occupants: Driver's Age: Sex: Citation Issued:
 Direction of Travel: Public Property Damage: School Bus Involved:
 Pre-Accd Action:

County: Orange Muni: Newburgh(T) Ref. Marker: 9W83023001 Street: STATE HWY 218

65 Meters South of N Plank Rd

8/12/2009 Wed 21:11 PM Persons Killed: 0 Persons Injured: 1 Extent of Injuries: C **Case: 2009-33133969**
 Accident Class: PROPERTY DAMAGE AND INJURY Police Agency: Num of Veh: 2
 Type Of Accident: COLLISION WITH MOTOR VEHICLE Traffic Control: NONE
 Manner of Collision: UNKNOWN Weather: RAIN
 Road Surface Condition: WET Road Char.: STRAIGHT AND LEVEL Light Condition: DARK-ROAD LIGHTED
 Loc. of Ped/Bicycle: NOT APPLICABLE Action of Ped/Bicycle: NOT APPLICABLE

Veh :2 CAR/VAN/PICKUP Registered Weight: 3305 State of Registration: NY
 Num of Occupants: 1 Driver's Age: 35 Sex: F Citation Issued: N
 Direction of Travel: SOUTH Public Property Damage: N School Bus Involved: N
 Pre-Accd Action: GOING STRAIGHT AHEAD
 Apparent Factors: UNKNOWN, UNKNOWN

Veh :1 CAR/VAN/PICKUP Registered Weight: 3548 State of Registration: NY

Num of Occupants: 1

Driver's Age: 38

Sex: F

Citation Issued: N

Direction of Travel: SOUTH

Public Property Damage: N

School Bus Involved: N

Pre-Accd Action: CHANGING LANES

Apparent Factors: UNKNOWN, UNSAFE LANE CHANGE

County: Orange Muni: Newburgh(T) Ref. Marker: 9W83023002 Street: STATE HWY 218

20 Meters North of Ramp

8/14/2009

Fri 12:11 PM

Persons Killed: 0

Persons Injured: 0

Extent of Injuries:

Case: 2009-33155780

Accident Class: PROPERTY DAMAGE

Police Agency:

Num of Veh: 2

Type Of Accident: COLLISION WITH MOTOR VEHICLE

Traffic Control: STOP SIGN

Manner of Collision: REAR END

Weather: CLEAR

Road Surface Condition: DRY

Road Char.: STRAIGHT/ GRADE

Light Condition: DAYLIGHT

Loc. of Ped/Bicycle: NOT APPLICABLE

Action of Ped/Bicycle: NOT APPLICABLE

Accident Location Information System (ALIS)

Date: 11/17/10 12:22

Accident Verbal Description Report

Page: 225

5926 VDR US Rt 9W from I 84 Ex 10 E bound Ramps to Ulster County border**Data in this report covers the period Jun 30, 2005 - Jun 30, 2010****Complete Accident data from NYS DMV is only available thru 6/30/2010**

County: Orange Muni: Newburgh(T) Ref. Marker: 9W83023002 Street: STATE HWY 218

***** CONTINUED

Veh :1 CAR/VAN/PICKUP Registered Weight: 4169 State of Registration: NY
 Num of Occupants: 1 Driver's Age: 47 Sex: F Citation Issued: N
 Direction of Travel: NORTH-WEST Public Property Damage: N School Bus Involved: N
 Pre-Accd Action: GOING STRAIGHT AHEAD
 Apparent Factors: DRIVER INATTENTION, UNKNOWN

Veh :2 CAR/VAN/PICKUP Registered Weight: State of Registration: TN
 Num of Occupants: 2 Driver's Age: 67 Sex: F Citation Issued: N
 Direction of Travel: NORTH-WEST Public Property Damage: N School Bus Involved: N
 Pre-Accd Action: STOPPED IN TRAFFIC
 Apparent Factors: NOT APPLICABLE, UNKNOWN

County: Orange Muni: Newburgh(T) Ref. Marker: 9W83023001 Street: US HWY 9W
75 Meters South of N Plank Rd

8/15/2009 Sat 16:11 PM Persons Killed: 0 Persons Injured: 0 Extent of Injuries: **Case: 2009-33154193**
 Accident Class: PROPERTY DAMAGE Police Agency: Num of Veh: 2
 Type Of Accident: COLLISION WITH MOTOR VEHICLE Traffic Control: TRAFFIC SIGNAL
 Manner of Collision: RIGHT ANGLE Weather: CLEAR
 Road Surface Condition: DRY Road Char.: STRAIGHT AND LEVEL Light Condition: DAYLIGHT
 Loc. of Ped/Bicycle: NOT APPLICABLE Action of Ped/Bicycle: NOT APPLICABLE

Veh :2 CAR/VAN/PICKUP Registered Weight: 2271 State of Registration: NY
 Num of Occupants: 1 Driver's Age: 36 Sex: M Citation Issued: N
 Direction of Travel: NORTH Public Property Damage: N School Bus Involved: N
 Pre-Accd Action: GOING STRAIGHT AHEAD
 Apparent Factors: UNKNOWN, UNKNOWN

Veh :1 CAR/VAN/PICKUP Registered Weight: 2995 State of Registration: NY
 Num of Occupants: 1 Driver's Age: 53 Sex: F Citation Issued: N
 Direction of Travel: EAST Public Property Damage: N School Bus Involved: N
 Pre-Accd Action: GOING STRAIGHT AHEAD
 Apparent Factors: UNKNOWN, UNKNOWN

County: Orange Muni: Newburgh(T) Ref. Marker: 9W83023001 Street: US HWY 9W

75 Meters South of N Plank Rd

8/19/2009	Wed 09:11 AM	Persons Killed: 0	Persons Injured: 0	Extent of Injuries:	Case: 2009-33155932
	Accident Class: PROPERTY DAMAGE			Police Agency:	Num of Veh: 2
	Type Of Accident: COLLISION WITH MOTOR VEHICLE			Traffic Control: TRAFFIC SIGNAL	
	Manner of Collision: RIGHT ANGLE			Weather: CLEAR	
	Road Surface Condition: DRY	Road Char.: STRAIGHT AND LEVEL		Light Condition: DAYLIGHT	
	Loc. of Ped/Bicycle: NOT APPLICABLE			Action of Ped/Bicycle: NOT APPLICABLE	
Veh :2	CAR/VAN/PICKUP	Registered Weight: 3889		State of Registration: NY	
	Num of Occupants: 1	Driver's Age: 79		Sex: M	Citation Issued: N
	Direction of Travel: SOUTH	Public Property Damage: N			School Bus Involved: N
	Pre-Accd Action: GOING STRAIGHT AHEAD				
	Apparent Factors: TRAFFIC CONTROL DEVICES DISREGARDED, UNKNOWN				

Accident Location Information System (ALIS)

Date: 11/17/10 12:22

Accident Verbal Description Report

Page: 226

5926 VDR US Rt 9W from I 84 Ex 10 E bound Ramps to Ulster County border**Data in this report covers the period Jun 30, 2005 - Jun 30, 2010****Complete Accident data from NYS DMV is only available thru 6/30/2010**

County: Orange Muni: Newburgh(T) Ref. Marker: 9W83023001 Street: US HWY 9W

***** CONTINUED

Veh :1 CAR/VAN/PICKUP Registered Weight: 4097 State of Registration: NY
 Num of Occupants: 1 Driver's Age: 51 Sex: M Citation Issued: N
 Direction of Travel: NORTH-EAST Public Property Damage: N School Bus Involved: N
 Pre-Accd Action: MAKING LEFT TURN
 Apparent Factors: NOT APPLICABLE, UNKNOWN

County: Orange Muni: Newburgh(T) Ref. Marker: 9W83023001 Street: ROUTE 9W

8/31/2009 Mon 10:11 AM Persons Killed: 0 Persons Injured: 0 Extent of Injuries: **Case: 2009-33172286**
 Accident Class: PROPERTY DAMAGE Police Agency: Num of Veh: 2
 Type Of Accident: COLLISION WITH MOTOR VEHICLE Traffic Control: TRAFFIC SIGNAL
 Manner of Collision: OVERTAKING Weather: CLEAR
 Road Surface Condition: DRY Road Char.: STRAIGHT AND LEVEL Light Condition: DAYLIGHT
 Loc. of Ped/Bicycle: NOT APPLICABLE Action of Ped/Bicycle: NOT APPLICABLE

Veh :2 CAR/VAN/PICKUP Registered Weight: 2942 State of Registration: NY
 Num of Occupants: 1 Driver's Age: 19 Sex: M Citation Issued: N
 Direction of Travel: SOUTH Public Property Damage: N School Bus Involved: N
 Pre-Accd Action: MAKING RIGHT TURN
 Apparent Factors: TRAFFIC CONTROL DEVICES DISREGARDED, UNKNOWN

Veh :1 CAR/VAN/PICKUP Registered Weight: 8600 State of Registration: NY
 Num of Occupants: 1 Driver's Age: 52 Sex: M Citation Issued: N
 Direction of Travel: SOUTH Public Property Damage: N School Bus Involved: N
 Pre-Accd Action: GOING STRAIGHT AHEAD
 Apparent Factors: NOT APPLICABLE, UNKNOWN

County: Orange Muni: Newburgh(T) Ref. Marker: 9W83023001 Street: ROUTE 9W

8/31/2009 Mon 15:11 PM Persons Killed: 0 Persons Injured: 0 Extent of Injuries: **Case: 2009-33172287**
 Accident Class: PROPERTY DAMAGE Police Agency: Num of Veh: 2
 Type Of Accident: COLLISION WITH MOTOR VEHICLE Traffic Control: TRAFFIC SIGNAL
 Manner of Collision: UNKNOWN Weather: CLEAR
 Road Surface Condition: DRY Road Char.: CURVE AND LEVEL Light Condition: DAYLIGHT
 Loc. of Ped/Bicycle: NOT APPLICABLE Action of Ped/Bicycle: NOT APPLICABLE

Veh :2 TRUCK Registered Weight: 80000 State of Registration: NY

	Num of Occupants: 1	Driver's Age: 75	Sex: M	Citation Issued: N
	Direction of Travel: NORTH-WEST	Public Property Damage: N		School Bus Involved: N
	Pre-Accd Action: MAKING LEFT TURN			
	Apparent Factors: PASSING OR LANE USAGE IMPROPERLY, UNKNOWN			
Veh :1	CAR/VAN/PICKUP	Registered Weight:	State of Registration: NY	
	Num of Occupants: 4	Driver's Age: 54	Sex: M	Citation Issued: N
	Direction of Travel: NORTH-WEST	Public Property Damage: N		School Bus Involved: N
	Pre-Accd Action: MAKING LEFT TURN			
	Apparent Factors: NOT APPLICABLE, UNKNOWN			

Accident Location Information System (ALIS)

Date: 11/17/10 12:22

Accident Verbal Description Report

Page: 227

5926 VDR US Rt 9W from I 84 Ex 10 E bound Ramps to Ulster County border**Data in this report covers the period Jun 30, 2005 - Jun 30, 2010****Complete Accident data from NYS DMV is only available thru 6/30/2010**

County: Orange Muni: Newburgh(T) Ref. Marker: 9W83023012 Street: ROUTE 9W

53 Meters South of Fostertown Rd

8/28/2009 Fri 17:11 PM Persons Killed: 0 Persons Injured: 1 Extent of Injuries: C **Case: 2009-33155863**
 Accident Class: INJURY Police Agency: Num of Veh: 2
 Type Of Accident: COLLISION WITH MOTOR VEHICLE Traffic Control: TRAFFIC SIGNAL
 Manner of Collision: REAR END Weather: RAIN
 Road Surface Condition: WET Road Char.: UNKNOWN Light Condition: DAYLIGHT
 Loc. of Ped/Bicycle: NOT APPLICABLE Action of Ped/Bicycle: NOT APPLICABLE

Veh :1 CAR/VAN/PICKUP Registered Weight: 3607 State of Registration: NY
 Num of Occupants: 1 Driver's Age: 42 Sex: M Citation Issued: N
 Direction of Travel: NORTH Public Property Damage: N School Bus Involved: N
 Pre-Accd Action: SLOWED OR STOPPING
 Apparent Factors: NOT APPLICABLE, UNKNOWN

Veh :2 CAR/VAN/PICKUP Registered Weight: 2970 State of Registration: NY
 Num of Occupants: 1 Driver's Age: 24 Sex: M Citation Issued: N
 Direction of Travel: NORTH Public Property Damage: N School Bus Involved: N
 Pre-Accd Action: GOING STRAIGHT AHEAD
 Apparent Factors: DRIVER INATTENTION, UNKNOWN

County: Orange Muni: Newburgh(T) Ref. Marker: 9W83023031 Street: ROUTE 9W

AT INTERSECTION WITH LATTINTOWN RD

8/27/2009 Thu 17:11 PM Persons Killed: 0 Persons Injured: 2 Extent of Injuries: CC **Case: 2009-33155865**
 Accident Class: PROPERTY DAMAGE AND INJURY Police Agency: Num of Veh: 2
 Type Of Accident: COLLISION WITH MOTOR VEHICLE Traffic Control: NONE
 Manner of Collision: REAR END Weather: CLEAR
 Road Surface Condition: DRY Road Char.: STRAIGHT AND LEVEL Light Condition: DAYLIGHT
 Loc. of Ped/Bicycle: NOT APPLICABLE Action of Ped/Bicycle: NOT APPLICABLE

Veh :2 CAR/VAN/PICKUP Registered Weight: 6561 State of Registration: NY
 Num of Occupants: 1 Driver's Age: 18 Sex: M Citation Issued: N
 Direction of Travel: NORTH Public Property Damage: N School Bus Involved: N
 Pre-Accd Action: GOING STRAIGHT AHEAD
 Apparent Factors: DRIVER INATTENTION, UNKNOWN

Veh :1 CAR/VAN/PICKUP Registered Weight: 3120 State of Registration: NY

Num of Occupants: 2

Driver's Age: 34

Sex: F

Citation Issued: N

Direction of Travel: NORTH

Public Property Damage: N

School Bus Involved: N

Pre-Accd Action: STOPPED IN TRAFFIC

Apparent Factors: UNKNOWN, UNKNOWN

County: Orange
9/13/2009

Muni: Newburgh(T) Ref. Marker: 9W83023001 Street: ROUTE 9W

Sun 21:11 PM

Persons Killed: 0

Persons Injured: 0

Extent of Injuries:

Case: 2009-33153553

Accident Class: PROPERTY DAMAGE

Police Agency:

Num of Veh: 2

Type Of Accident: COLLISION WITH MOTOR VEHICLE

Traffic Control: TRAFFIC SIGNAL

Manner of Collision: RIGHT ANGLE

Weather: CLEAR

Road Surface Condition: DRY

Road Char.: STRAIGHT/ GRADE

Light Condition: DARK-ROAD LIGHTED

Loc. of Ped/Bicycle: NOT APPLICABLE

Action of Ped/Bicycle: NOT APPLICABLE

Accident Location Information System (ALIS)

Date: 11/17/10 12:22

Accident Verbal Description Report

Page: 228

5926 VDR US Rt 9W from I 84 Ex 10 E bound Ramps to Ulster County border**Data in this report covers the period Jun 30, 2005 - Jun 30, 2010****Complete Accident data from NYS DMV is only available thru 6/30/2010**

County: Orange Muni: Newburgh(T) Ref. Marker: 9W83023001 Street: ROUTE 9W

***** CONTINUED

Veh :1 CAR/VAN/PICKUP Registered Weight: 4063 State of Registration: NY
 Num of Occupants: 4 Driver's Age: 55 Sex: M Citation Issued: N
 Direction of Travel: EAST Public Property Damage: N School Bus Involved: N
 Pre-Accd Action: MAKING LEFT TURN
 Apparent Factors: UNKNOWN, UNKNOWN

Veh :2 CAR/VAN/PICKUP Registered Weight: 4430 State of Registration: NY
 Num of Occupants: 1 Driver's Age: 18 Sex: F Citation Issued: N
 Direction of Travel: SOUTH Public Property Damage: N School Bus Involved: N
 Pre-Accd Action: GOING STRAIGHT AHEAD
 Apparent Factors: TRAFFIC CONTROL DEVICES DISREGARDED, FAILURE TO YIELD RIGHT OF WAY

County: Orange Muni: Newburgh(T) Ref. Marker: 9W83023023 Street: ROUTE 9W

AT INTERSECTION WITH ALBANY POST RD

9/8/2009 Tue 14:11 PM Persons Killed: 0 Persons Injured: 0 Extent of Injuries: **Case: 2009-33153584**
 Accident Class: PROPERTY DAMAGE Police Agency: Num of Veh: 2
 Type Of Accident: COLLISION WITH MOTOR VEHICLE Traffic Control: STOP SIGN
 Manner of Collision: UNKNOWN Weather: CLEAR
 Road Surface Condition: DRY Road Char.: CURVE AND LEVEL Light Condition: DAYLIGHT
 Loc. of Ped/Bicycle: NOT APPLICABLE Action of Ped/Bicycle: NOT APPLICABLE

Veh :1 CAR/VAN/PICKUP Registered Weight: 2396 State of Registration: NY
 Num of Occupants: 1 Driver's Age: 19 Sex: F Citation Issued: N
 Direction of Travel: NORTH Public Property Damage: N School Bus Involved: N
 Pre-Accd Action: MAKING LEFT TURN
 Apparent Factors: FAILURE TO YIELD RIGHT OF WAY, UNKNOWN

Veh :2 CAR/VAN/PICKUP Registered Weight: 5664 State of Registration: NY
 Num of Occupants: 1 Driver's Age: 35 Sex: M Citation Issued: N
 Direction of Travel: SOUTH-WEST Public Property Damage: N School Bus Involved: N
 Pre-Accd Action: GOING STRAIGHT AHEAD
 Apparent Factors: NOT APPLICABLE, UNKNOWN

County: Orange Muni: Newburgh(T) Ref. Marker: 9W83023025 Street: ROUTE 9W

55 Meters North of Devito Dr

9/19/2009 Sat 22:11 PM Persons Killed: 0 Persons Injured: 0 Extent of Injuries: **Case: 2009-33165036**
 Accident Class: PROPERTY DAMAGE Police Agency: Num of Veh: 3
 Type Of Accident: COLLISION WITH MOTOR VEHICLE Traffic Control: NONE
 Manner of Collision: OTHER Weather: CLOUDY
 Road Surface Condition: DRY Road Char.: STRAIGHT AND LEVEL Light Condition: DARK-ROAD LIGHTED
 Loc. of Ped/Bicycle: NOT APPLICABLE Action of Ped/Bicycle: NOT APPLICABLE

Veh :3 OTHER Registered Weight: State of Registration:
 Num of Occupants: 0 Driver's Age: Sex: Citation Issued:
 Direction of Travel: WEST Public Property Damage: N School Bus Involved: N
 Pre-Accd Action: MAKING LEFT TURN
 Apparent Factors: UNSAFE SPEED, TURNING IMPROPER

Accident Location Information System (ALIS)

Date: 11/17/10 12:22

Accident Verbal Description Report

Page: 225

5926 VDR US Rt 9W from I 84 Ex 10 E bound Ramps to Ulster County border**Data in this report covers the period Jun 30, 2005 - Jun 30, 2010****Complete Accident data from NYS DMV is only available thru 6/30/2010**

County: Orange Muni: Newburgh(T) Ref. Marker: 9W83023025 Street: ROUTE 9W

***** CONTINUED

Veh :1 CAR/VAN/PICKUP Registered Weight: 2549 State of Registration: NY
 Num of Occupants: 1 Driver's Age: Sex: Citation Issued:
 Direction of Travel: WEST Public Property Damage: N School Bus Involved: N
 Pre-Accd Action: PARKED
 Apparent Factors: NOT APPLICABLE, UNKNOWN

Veh :2 CAR/VAN/PICKUP Registered Weight: 2544 State of Registration: NY
 Num of Occupants: 1 Driver's Age: Sex: Citation Issued:
 Direction of Travel: WEST Public Property Damage: N School Bus Involved: N
 Pre-Accd Action: PARKED
 Apparent Factors: NOT APPLICABLE, UNKNOWN

County: Orange Muni: Newburgh(T) Ref. Marker: 9W83023009 Street: ROUTE 9W

AT INTERSECTION WITH DOGWOOD HILLS RD

9/27/2009 Sun 14:11 PM Persons Killed: 0 Persons Injured: 3 Extent of Injuries: CCC **Case: 2009-33165309**
 Accident Class: PROPERTY DAMAGE AND INJURY Police Agency: Num of Veh: 2
 Type Of Accident: COLLISION WITH MOTOR VEHICLE Traffic Control: NO PASSING ZONE
 Manner of Collision: REAR END Weather: RAIN
 Road Surface Condition: WET Road Char.: CURVE AND GRADE Light Condition: DAYLIGHT
 Loc. of Ped/Bicycle: NOT APPLICABLE Action of Ped/Bicycle: NOT APPLICABLE

Veh :2 CAR/VAN/PICKUP Registered Weight: 3963 State of Registration: NY
 Num of Occupants: 1 Driver's Age: 71 Sex: M Citation Issued: N
 Direction of Travel: NORTH Public Property Damage: N School Bus Involved: N
 Pre-Accd Action: STOPPED IN TRAFFIC
 Apparent Factors: UNKNOWN, UNKNOWN

Veh :1 CAR/VAN/PICKUP Registered Weight: State of Registration: FL
 Num of Occupants: 2 Driver's Age: 41 Sex: F Citation Issued: N
 Direction of Travel: NORTH Public Property Damage: N School Bus Involved: N
 Pre-Accd Action: GOING STRAIGHT AHEAD
 Apparent Factors: PAVEMENT SLIPPERY, FOLLOWING TOO CLOSELY

County: Orange Muni: Newburgh(T) Ref. Marker: 9W83023001 Street: ROUTE 9W

65 Meters South of N Plank Rd

9/30/2009	Wed 10:11 AM	Persons Killed: 0	Persons Injured: 1	Extent of Injuries: C	Case: 2009-33165343
	Accident Class: PROPERTY DAMAGE AND INJURY			Police Agency:	Num of Veh: 2
	Type Of Accident: COLLISION WITH MOTOR VEHICLE			Traffic Control: NO PASSING ZONE	
	Manner of Collision: REAR END			Weather: CLEAR	
	Road Surface Condition: DRY	Road Char.: STRAIGHT/ GRADE		Light Condition: DAYLIGHT	
	Loc. of Ped/Bicycle: NOT APPLICABLE		Action of Ped/Bicycle: NOT APPLICABLE		
Veh :1	CAR/VAN/PICKUP	Registered Weight:		State of Registration: NJ	
	Num of Occupants: 1	Driver's Age: 42		Sex: M	Citation Issued: N
	Direction of Travel: NORTH	Public Property Damage: N			School Bus Involved: N
	Pre-Accd Action: GOING STRAIGHT AHEAD				
	Apparent Factors: FOLLOWING TOO CLOSELY, DRIVER INATTENTION				

Accident Location Information System (ALIS)

Date: 11/17/10 12:22

Accident Verbal Description Report

Page: 230

5926 VDR US Rt 9W from I 84 Ex 10 E bound Ramps to Ulster County border**Data in this report covers the period Jun 30, 2005 - Jun 30, 2010****Complete Accident data from NYS DMV is only available thru 6/30/2010**

County: Orange Muni: Newburgh(T) Ref. Marker: 9W83023001 Street: ROUTE 9W

***** CONTINUED

Veh :2 CAR/VAN/PICKUP Registered Weight: 3706 State of Registration: NY
 Num of Occupants: 1 Driver's Age: 55 Sex: M Citation Issued: N
 Direction of Travel: NORTH Public Property Damage: N School Bus Involved: N
 Pre-Accd Action: STOPPED IN TRAFFIC
 Apparent Factors: UNKNOWN, UNKNOWN

County: Orange Muni: Newburgh(T) Ref. Marker: 9W83023032 Street: ROUTE 9W

88 Meters North of Lattintown Rd

9/1/2009 Tue 07:11 AM Persons Killed: 0 Persons Injured: 1 Extent of Injuries: C **Case: 2009-33175116**
 Accident Class: PROPERTY DAMAGE AND INJURY Police Agency: Num of Veh: 2
 Type Of Accident: COLLISION WITH MOTOR VEHICLE Traffic Control: NO PASSING ZONE
 Manner of Collision: REAR END Weather: CLEAR
 Road Surface Condition: DRY Road Char.: STRAIGHT AND LEVEL Light Condition: DAYLIGHT
 Loc. of Ped/Bicycle: NOT APPLICABLE Action of Ped/Bicycle: NOT APPLICABLE

Veh :1 CAR/VAN/PICKUP Registered Weight: 2789 State of Registration: NY
 Num of Occupants: 1 Driver's Age: 19 Sex: F Citation Issued: N
 Direction of Travel: NORTH Public Property Damage: N School Bus Involved: N
 Pre-Accd Action: GOING STRAIGHT AHEAD
 Apparent Factors: FOLLOWING TOO CLOSELY, UNKNOWN

Veh :2 CAR/VAN/PICKUP Registered Weight: 3213 State of Registration: NY
 Num of Occupants: 1 Driver's Age: 23 Sex: F Citation Issued: N
 Direction of Travel: NORTH Public Property Damage: N School Bus Involved: N
 Pre-Accd Action: SLOWED OR STOPPING
 Apparent Factors: UNKNOWN, UNKNOWN

County: Orange Muni: Newburgh(T) Ref. Marker: 9W83023019 Street: ROUTE 9W

AT INTERSECTION WITH CARTER AVE

9/1/2009 Tue 07:11 AM Persons Killed: 0 Persons Injured: 0 Extent of Injuries: **Case: 2009-33178896**
 Accident Class: PROPERTY DAMAGE Police Agency: Num of Veh: 1
 Type Of Accident: COLLISION WITH DEER Traffic Control: NO PASSING ZONE
 Manner of Collision: OTHER Weather: CLEAR
 Road Surface Condition: DRY Road Char.: STRAIGHT AND LEVEL Light Condition: DAYLIGHT
 Loc. of Ped/Bicycle: NOT APPLICABLE Action of Ped/Bicycle: NOT APPLICABLE

Veh :1 CAR/VAN/PICKUP Registered Weight: 3089 State of Registration: NY
 Num of Occupants: 2 Driver's Age: 54 Sex: M Citation Issued: N
 Direction of Travel: NORTH Public Property Damage: N School Bus Involved: N
 Pre-Accd Action: GOING STRAIGHT AHEAD
 Apparent Factors: UNKNOWN, ANIMAL'S ACTION

County: Orange Muni: Newburgh(T) Ref. Marker: 9W83023012 Street: [Route] 9W
 1497 Meters North of Old State Rd

11/24/2009 Tue 15:11 PM Persons Killed: 0 Persons Injured: 0 Extent of Injuries: **Case: 2009-33255805**
 Accident Class: NON-REPORTABLE Police Agency: Num of Veh: 2
 Type Of Accident: COLLISION WITH MOTOR VEHICLE Traffic Control: TRAFFIC SIGNAL
 Manner of Collision: UNKNOWN Weather: CLOUDY
 Road Surface Condition: DRY Road Char.: STRAIGHT AND LEVEL Light Condition: DAYLIGHT
 Loc. of Ped/Bicycle: NOT APPLICABLE Action of Ped/Bicycle: NOT APPLICABLE

Accident Location Information System (ALIS)

Date: 11/17/10 12:22

Accident Verbal Description Report

Page: 231

5926 VDR US Rt 9W from I 84 Ex 10 E bound Ramps to Ulster County border**Data in this report covers the period Jun 30, 2005 - Jun 30, 2010****Complete Accident data from NYS DMV is only available thru 6/30/2010**

County: Orange Muni: Newburgh(T) Ref. Marker: 9W83023012 Street: [Route] 9W

**** CONTINUED

Veh :2 CAR/VAN/PICKUP Registered Weight: 2501 State of Registration: NY
 Num of Occupants: 2 Driver's Age: 17 Sex: F Citation Issued: N
 Direction of Travel: SOUTH-EAST Public Property Damage: N School Bus Involved: N
 Pre-Accd Action: MAKING RIGHT TURN ON RED
 Apparent Factors: FAILURE TO YIELD RIGHT OF WAY, NOT APPLICABLE

Veh :1 TRUCK Registered Weight: State of Registration: IN
 Num of Occupants: 1 Driver's Age: 55 Sex: M Citation Issued: N
 Direction of Travel: SOUTH Public Property Damage: N School Bus Involved: N
 Pre-Accd Action: GOING STRAIGHT AHEAD
 Apparent Factors: NOT APPLICABLE, NOT APPLICABLE

County: Orange Muni: Newburgh(T) Ref. Marker: 84I83013007 Street: I 84

9/25/2009

Fri 08:11 AM Persons Killed: 0 Persons Injured: 0 Extent of Injuries: **Case: 2009-33143918**
 Accident Class: PROPERTY DAMAGE Police Agency: Num of Veh: 2
 Type Of Accident: COLLISION WITH MOTOR VEHICLE Traffic Control: NONE
 Manner of Collision: REAR END Weather: CLEAR
 Road Surface Condition: DRY Road Char.: STRAIGHT AND LEVEL Light Condition: DAYLIGHT
 Loc. of Ped/Bicycle: NOT APPLICABLE Action of Ped/Bicycle: NOT APPLICABLE

Veh :1 CAR/VAN/PICKUP Registered Weight: 3383 State of Registration: NY
 Num of Occupants: 1 Driver's Age: 58 Sex: F Citation Issued: N
 Direction of Travel: SOUTH Public Property Damage: N School Bus Involved: N
 Pre-Accd Action: SLOWED OR STOPPING
 Apparent Factors: NOT APPLICABLE, NOT APPLICABLE

Veh :2 TRUCK Registered Weight: State of Registration: NY
 Num of Occupants: 1 Driver's Age: 24 Sex: M Citation Issued: N
 Direction of Travel: SOUTH Public Property Damage: N School Bus Involved: N
 Pre-Accd Action: SLOWED OR STOPPING
 Apparent Factors: FOLLOWING TOO CLOSELY, NOT APPLICABLE

County: Orange Muni: Newburgh(T) Ref. Marker: 9W83023009 Street: US HWY 9W
22 Meters South of Lester Rd

9/27/2009	Sun	Persons Killed:	Persons Injured:	Extent of Injuries:	Case: 2009-33232076
	Accident Class:		Police Agency:		Num of Veh:
	Type Of Accident:			Traffic Control:	
	Manner of Collision:			Road Char.:	Weather:
	Road Surface Condition:			Action of Ped/Bicycle:	Light Condition:
	Loc. of Ped/Bicycle:			State of Registration:	
Veh :	Registered Weight:		Driver's Age:	Sex:	Citation Issued:
	Num of Occupants:		Public Property Damage:		School Bus Involved:
	Direction of Travel:				
	Pre-Accd Action:				

Accident Location Information System (ALIS)

Date: 11/17/10 12:22

Accident Verbal Description Report

Page: 232

5926 VDR US Rt 9W from I 84 Ex 10 E bound Ramps to Ulster County border**Data in this report covers the period Jun 30, 2005 - Jun 30, 2010****Complete Accident data from NYS DMV is only available thru 6/30/2010**County: Orange Muni: Newburgh(T) Ref. Marker: 9W83023001 Street: US HWY 9W
75 Meters South of N Plank Rd

9/29/2009 Tue 08:11 AM Persons Killed: 0 Persons Injured: 0 Extent of Injuries: **Case: 2009-33266059**
 Accident Class: PROPERTY DAMAGE Police Agency: Num of Veh: 2
 Type Of Accident: COLLISION WITH MOTOR VEHICLE Traffic Control: NONE
 Manner of Collision: OTHER Weather: CLEAR
 Road Surface Condition: DRY Road Char.: STRAIGHT AND LEVEL Light Condition: DAYLIGHT
 Loc. of Ped/Bicycle: NOT APPLICABLE Action of Ped/Bicycle: NOT APPLICABLE

Veh :2 OTHER Registered Weight: State of Registration:
 Num of Occupants: 0 Driver's Age: Sex: Citation Issued:
 Direction of Travel: NORTH-EAST Public Property Damage: N School Bus Involved: N
 Pre-Accd Action: CHANGING LANES
 Apparent Factors: TURNING IMPROPER, FAILURE TO YIELD RIGHT OF WAY

Veh :1 CAR/VAN/PICKUP Registered Weight: 3640 State of Registration: NY
 Num of Occupants: 2 Driver's Age: 55 Sex: F Citation Issued: N
 Direction of Travel: NORTH Public Property Damage: N School Bus Involved: N
 Pre-Accd Action: GOING STRAIGHT AHEAD
 Apparent Factors: UNKNOWN, UNKNOWN

County: Orange Muni: Newburgh(T) Ref. Marker: 9W83023038 Street: US HWY 9W
61 Meters West of MORRIS DR

10/15/2009 Thu 18:11 PM Persons Killed: 0 Persons Injured: 0 Extent of Injuries: **Case: 2009-33223820**
 Accident Class: PROPERTY DAMAGE Police Agency: Num of Veh: 1
 Type Of Accident: COLLISION WITH DEER Traffic Control: NONE
 Manner of Collision: OTHER Weather: SNOW
 Road Surface Condition: WET Road Char.: STRAIGHT/ GRADE Light Condition: DARK-ROAD LIGHTED
 Loc. of Ped/Bicycle: NOT APPLICABLE Action of Ped/Bicycle: NOT APPLICABLE

Veh :1 CAR/VAN/PICKUP Registered Weight: 2454 State of Registration: NY
 Num of Occupants: 3 Driver's Age: 25 Sex: F Citation Issued: N
 Direction of Travel: SOUTH Public Property Damage: N School Bus Involved: N
 Pre-Accd Action: GOING STRAIGHT AHEAD
 Apparent Factors: UNKNOWN, ANIMAL'S ACTION

County: Orange Muni: Newburgh(T) Ref. Marker: 9W83023009 Street: STATE HWY 218

17 Meters South of Lester Rd

9/27/2009

Sun Persons Killed:
Accident Class:
Type Of Accident:
Manner of Collision:
Road Surface Condition:
Loc. of Ped/Bicycle:

Persons Injured:

Police Agency:

Extent of Injuries:

Traffic Control:

Road Char.:

Action of Ped/Bicycle:

Case: 2009-33298998

Num of Veh:

Weather:

Light Condition:

Accident Location Information System (ALIS)

Date: 11/17/10 12:22

Accident Verbal Description Report

Page: 233

5926 VDR US Rt 9W from I 84 Ex 10 E bound Ramps to Ulster County border**Data in this report covers the period Jun 30, 2005 - Jun 30, 2010****Complete Accident data from NYS DMV is only available thru 6/30/2010**

County: Orange Muni: Newburgh(T) Ref. Marker: 9W83023009 Street: STATE HWY 218

***** CONTINUED

Veh : Registered Weight: State of Registration:
 Num of Occupants: Driver's Age: Sex: Citation Issued:
 Direction of Travel: Public Property Damage: School Bus Involved:
 Pre-Accd Action:

County: Orange Muni: Newburgh(T) Ref. Marker: 9W83023034 Street: US HWY 9W
402 Meters South of OAK ST

10/11/2009 Sun 20:11 PM Persons Killed: 0 Persons Injured: 0 Extent of Injuries: **Case: 2009-33170066**
 Accident Class: PROPERTY DAMAGE Police Agency: Num of Veh: 1
 Type Of Accident: COLLISION WITH DEER Traffic Control: NO PASSING ZONE
 Manner of Collision: OTHER Weather: CLEAR
 Road Surface Condition: DRY Road Char.: STRAIGHT AND LEVEL Light Condition: DARK-ROAD LIGHTED
 Loc. of Ped/Bicycle: NOT APPLICABLE Action of Ped/Bicycle: NOT APPLICABLE

Veh :1 CAR/VAN/PICKUP Registered Weight: 7100 State of Registration: NY
 Num of Occupants: 1 Driver's Age: 33 Sex: M Citation Issued: N
 Direction of Travel: NORTH Public Property Damage: N School Bus Involved: N
 Pre-Accd Action: GOING STRAIGHT AHEAD
 Apparent Factors: ANIMAL'S ACTION, NOT APPLICABLE

County: Orange Muni: Newburgh(T) Ref. Marker: 9W83023002 Street: US HWY 9W
20 Meters North of Ramp

10/1/2009 Thu 19:11 PM Persons Killed: 0 Persons Injured: 1 Extent of Injuries: C **Case: 2009-33179362**
 Accident Class: PROPERTY DAMAGE AND INJURY Police Agency: Num of Veh: 2
 Type Of Accident: COLLISION WITH MOTOR VEHICLE Traffic Control: TRAFFIC SIGNAL
 Manner of Collision: REAR END Weather: CLEAR
 Road Surface Condition: DRY Road Char.: STRAIGHT AND LEVEL Light Condition: DARK-ROAD LIGHTED
 Loc. of Ped/Bicycle: NOT APPLICABLE Action of Ped/Bicycle: NOT APPLICABLE

Veh :1 CAR/VAN/PICKUP Registered Weight: 4079 State of Registration: NY
 Num of Occupants: 6 Driver's Age: 53 Sex: M Citation Issued: N
 Direction of Travel: SOUTH Public Property Damage: N School Bus Involved: N
 Pre-Accd Action: STOPPED IN TRAFFIC
 Apparent Factors: UNKNOWN, UNKNOWN

Veh :2 CAR/VAN/PICKUP Registered Weight: 3151 State of Registration: NY

Num of Occupants: 2

Driver's Age: 47

Sex: F

Citation Issued: Y

Direction of Travel: SOUTH

Public Property Damage: N

School Bus Involved: N

Pre-Accd Action: GOING STRAIGHT AHEAD

Apparent Factors: ALCOHOL INVOLVEMENT, FOLLOWING TOO CLOSELY

County: Orange
10/4/2009

Muni: Newburgh(T) Ref. Marker: 9W83023038 Street: US HWY 9W

Sun 11:11 AM

Persons Killed: 0

Persons Injured: 4

Extent of Injuries: CCCC

Case: 2009-33177599

Accident Class: PROPERTY DAMAGE AND INJURY

Police Agency:

Num of Veh: 2

Type Of Accident: COLLISION WITH MOTOR VEHICLE

Traffic Control: NO PASSING ZONE

Weather: CLEAR

Manner of Collision: LEFT TURN (AGAINST OTHER CAR)

Road Surface Condition: DRY

Road Char.: STRAIGHT AND LEVEL

Light Condition: DAYLIGHT

Loc. of Ped/Bicycle: NOT APPLICABLE

Action of Ped/Bicycle: NOT APPLICABLE

Accident Location Information System (ALIS)

Date: 11/17/10 12:22

Accident Verbal Description Report

Page: 234

5926 VDR US Rt 9W from I 84 Ex 10 E bound Ramps to Ulster County border**Data in this report covers the period Jun 30, 2005 - Jun 30, 2010****Complete Accident data from NYS DMV is only available thru 6/30/2010**

County: Orange Muni: Newburgh(T) Ref. Marker: 9W83023038 Street: US HWY 9W

***** CONTINUED

Veh :1 CAR/VAN/PICKUP Registered Weight: 3395 State of Registration: NY
 Num of Occupants: 2 Driver's Age: 48 Sex: F Citation Issued: N
 Direction of Travel: SOUTH Public Property Damage: N School Bus Involved: N
 Pre-Accd Action: GOING STRAIGHT AHEAD
 Apparent Factors: UNKNOWN, UNKNOWN

Veh :2 CAR/VAN/PICKUP Registered Weight: 4462 State of Registration: NY
 Num of Occupants: 2 Driver's Age: 48 Sex: F Citation Issued: N
 Direction of Travel: NORTH-WEST Public Property Damage: N School Bus Involved: N
 Pre-Accd Action: MAKING LEFT TURN
 Apparent Factors: FAILURE TO YIELD RIGHT OF WAY, UNKNOWN

County: Orange Muni: Newburgh(T) Ref. Marker: 9W83023025 Street: US HWY 9W

AT INTERSECTION WITH DEVITO DR

10/4/2009 Sun 02:11 AM Persons Killed: 0 Persons Injured: 0 Extent of Injuries: **Case: 2009-33177601**
 Accident Class: PROPERTY DAMAGE Police Agency: Num of Veh: 1
 Type Of Accident: COLLISION WITH DEER Traffic Control: NONE
 Manner of Collision: OTHER Weather: CLOUDY
 Road Surface Condition: DRY Road Char.: STRAIGHT AND LEVEL Light Condition: DARK-ROAD LIGHTED
 Loc. of Ped/Bicycle: NOT APPLICABLE Action of Ped/Bicycle: NOT APPLICABLE

Veh :1 CAR/VAN/PICKUP Registered Weight: 2705 State of Registration: NY
 Num of Occupants: 1 Driver's Age: 26 Sex: F Citation Issued: N
 Direction of Travel: SOUTH Public Property Damage: N School Bus Involved: N
 Pre-Accd Action: GOING STRAIGHT AHEAD
 Apparent Factors: ANIMAL'S ACTION, UNKNOWN

County: Orange Muni: Newburgh(T) Ref. Marker: 9W83023002 Street: US HWY 9W

20 Meters North of Ramp

10/8/2009 Thu 18:11 PM Persons Killed: 0 Persons Injured: 1 Extent of Injuries: C **Case: 2009-33212788**
 Accident Class: INJURY Police Agency: Num of Veh: 2
 Type Of Accident: COLLISION WITH MOTOR VEHICLE Traffic Control: TRAFFIC SIGNAL
 Manner of Collision: REAR END Weather: CLEAR
 Road Surface Condition: DRY Road Char.: STRAIGHT AND LEVEL Light Condition: DAYLIGHT
 Loc. of Ped/Bicycle: NOT APPLICABLE Action of Ped/Bicycle: NOT APPLICABLE

Veh :1	CAR/VAN/PICKUP	Registered Weight: 2703	State of Registration: NY
	Num of Occupants: 2	Driver's Age: 20	Sex: F Citation Issued: N
	Direction of Travel: NORTH	Public Property Damage: N	School Bus Involved: N
	Pre-Accd Action: GOING STRAIGHT AHEAD		
	Apparent Factors: FOLLOWING TOO CLOSELY, DRIVER INATTENTION		
Veh :2	CAR/VAN/PICKUP	Registered Weight: 3627	State of Registration: NY
	Num of Occupants: 1	Driver's Age: 48	Sex: F Citation Issued: N
	Direction of Travel: NORTH	Public Property Damage: N	School Bus Involved: N
	Pre-Accd Action: STOPPED IN TRAFFIC		
	Apparent Factors: NOT APPLICABLE, UNKNOWN		

Accident Location Information System (ALIS)

Date: 11/17/10 12:22

Accident Verbal Description Report

Page: 235

5926 VDR US Rt 9W from I 84 Ex 10 E bound Ramps to Ulster County border**Data in this report covers the period Jun 30, 2005 - Jun 30, 2010****Complete Accident data from NYS DMV is only available thru 6/30/2010**County: Orange Muni: Newburgh(T) Ref. Marker: 9W83023043 Street: US HWY 9W
15 Meters South of Magyar Dr

10/3/2009 Sat 09:11 AM Persons Killed: 0 Persons Injured: 2 Extent of Injuries: CC **Case: 2009-33161184**
 Accident Class: PROPERTY DAMAGE AND INJURY Police Agency: Num of Veh: 2
 Type Of Accident: COLLISION WITH MOTOR VEHICLE Traffic Control: NONE
 Manner of Collision: REAR END Weather: CLOUDY
 Road Surface Condition: WET Road Char.: STRAIGHT/ GRADE Light Condition: DAYLIGHT
 Loc. of Ped/Bicycle: NOT APPLICABLE Action of Ped/Bicycle: NOT APPLICABLE

Veh :1 CAR/VAN/PICKUP Registered Weight: 3309 State of Registration: NY
 Num of Occupants: 1 Driver's Age: 19 Sex: F Citation Issued: N
 Direction of Travel: NORTH Public Property Damage: N School Bus Involved: N
 Pre-Accd Action: MAKING RIGHT TURN
 Apparent Factors: NOT APPLICABLE, NOT APPLICABLE

Veh :2 CAR/VAN/PICKUP Registered Weight: 4818 State of Registration: NY
 Num of Occupants: 1 Driver's Age: 38 Sex: M Citation Issued: N
 Direction of Travel: NORTH Public Property Damage: N School Bus Involved: N
 Pre-Accd Action: GOING STRAIGHT AHEAD
 Apparent Factors: FOLLOWING TOO CLOSELY, NOT APPLICABLE

County: Orange Muni: Newburgh(T) Ref. Marker: 9W83023041 Street: [Route] 9W
1497 Meters North of Old State Rd

11/9/2009 Mon 17:11 PM Persons Killed: 0 Persons Injured: 0 Extent of Injuries: **Case: 2009-33197753**
 Accident Class: PROPERTY DAMAGE Police Agency: Num of Veh: 1
 Type Of Accident: COLLISION WITH DEER Traffic Control: NONE
 Manner of Collision: OTHER Weather: CLEAR
 Road Surface Condition: DRY Road Char.: CURVE AND LEVEL Light Condition: DARK-ROAD UNLIGHTED
 Loc. of Ped/Bicycle: NOT APPLICABLE Action of Ped/Bicycle: NOT APPLICABLE

Veh :1 CAR/VAN/PICKUP Registered Weight: 3822 State of Registration: NY
 Num of Occupants: 1 Driver's Age: 25 Sex: F Citation Issued: N
 Direction of Travel: SOUTH Public Property Damage: N School Bus Involved: N
 Pre-Accd Action: GOING STRAIGHT AHEAD
 Apparent Factors: ANIMAL'S ACTION, NOT APPLICABLE

County: Orange Muni: Newburgh(T) Ref. Marker: 9W83023029 Street: US HWY 9W

AT INTERSECTION WITH MCCALL PL

10/14/2009	Wed 11:11 AM	Persons Killed: 0	Persons Injured: 0	Extent of Injuries:	Case: 2009-33212798
	Accident Class: PROPERTY DAMAGE			Police Agency:	Num of Veh: 2
	Type Of Accident: COLLISION WITH MOTOR VEHICLE			Traffic Control: NO PASSING ZONE	
	Manner of Collision: REAR END			Weather: CLEAR	
	Road Surface Condition: DRY	Road Char.: STRAIGHT AND LEVEL		Light Condition: DAYLIGHT	
	Loc. of Ped/Bicycle: NOT APPLICABLE		Action of Ped/Bicycle: NOT APPLICABLE		

Accident Location Information System (ALIS)

Date: 11/17/10 12:22

Accident Verbal Description Report

Page: 236

5926 VDR US Rt 9W from I 84 Ex 10 E bound Ramps to Ulster County border**Data in this report covers the period Jun 30, 2005 - Jun 30, 2010****Complete Accident data from NYS DMV is only available thru 6/30/2010**

County: Orange Muni: Newburgh(T) Ref. Marker: 9W83023029 Street: US HWY 9W

***** CONTINUED

Veh :2 CAR/VAN/PICKUP Registered Weight: 3430 State of Registration: NY
 Num of Occupants: 1 Driver's Age: 39 Sex: M Citation Issued: N
 Direction of Travel: SOUTH Public Property Damage: N School Bus Involved: N
 Pre-Accd Action: MAKING LEFT TURN
 Apparent Factors: UNKNOWN, UNKNOWN

Veh :1 CAR/VAN/PICKUP Registered Weight: 3724 State of Registration: NY
 Num of Occupants: 1 Driver's Age: 58 Sex: M Citation Issued: N
 Direction of Travel: SOUTH Public Property Damage: N School Bus Involved: N
 Pre-Accd Action: GOING STRAIGHT AHEAD
 Apparent Factors: DRIVER INATTENTION, UNKNOWN

County: Orange Muni: Newburgh(T) Ref. Marker: 9W83023022 Street: ROUTE 9W

46 Meters East of Terry Ave

10/14/2009 Wed 08:11 AM Persons Killed: 0 Persons Injured: 0 Extent of Injuries: **Case: 2009-33212797**
 Accident Class: PROPERTY DAMAGE Police Agency: Num of Veh: 2
 Type Of Accident: COLLISION WITH MOTOR VEHICLE Traffic Control: NONE
 Manner of Collision: REAR END Weather: CLEAR
 Road Surface Condition: DRY Road Char.: STRAIGHT AND LEVEL Light Condition: DAYLIGHT
 Loc. of Ped/Bicycle: NOT APPLICABLE Action of Ped/Bicycle: NOT APPLICABLE

Veh :2 CAR/VAN/PICKUP Registered Weight: 4311 State of Registration: NY
 Num of Occupants: 2 Driver's Age: 20 Sex: F Citation Issued: N
 Direction of Travel: NORTH Public Property Damage: N School Bus Involved: N
 Pre-Accd Action: GOING STRAIGHT AHEAD
 Apparent Factors: FOLLOWING TOO CLOSELY, UNKNOWN

Veh :1 CAR/VAN/PICKUP Registered Weight: 2604 State of Registration: NY
 Num of Occupants: 1 Driver's Age: 29 Sex: M Citation Issued: N
 Direction of Travel: NORTH Public Property Damage: N School Bus Involved: N
 Pre-Accd Action: GOING STRAIGHT AHEAD
 Apparent Factors: NOT APPLICABLE, UNKNOWN

County: Orange Muni: Newburgh(T) Ref. Marker: 9W83023001 Street: ROUTE 9W

10/13/2009 Tue 16:11 PM Persons Killed: 0 Persons Injured: 0 Extent of Injuries: **Case: 2009-33229926**
Accident Class: PROPERTY DAMAGE Police Agency: Num of Veh: 2
Type Of Accident: COLLISION WITH MOTOR VEHICLE Traffic Control: TRAFFIC SIGNAL
Manner of Collision: REAR END Weather: CLEAR
Road Surface Condition: DRY Road Char.: STRAIGHT/ GRADE Light Condition: DAYLIGHT
Loc. of Ped/Bicycle: NOT APPLICABLE Action of Ped/Bicycle: NOT APPLICABLE

Veh :2 CAR/VAN/PICKUP Registered Weight: 3170 State of Registration: NY
Num of Occupants: 1 Driver's Age: 24 Sex: M Citation Issued: Y
Direction of Travel: SOUTH-WEST Public Property Damage: N School Bus Involved: N
Pre-Accd Action: GOING STRAIGHT AHEAD
Apparent Factors: UNKNOWN, FOLLOWING TOO CLOSELY

Accident Location Information System (ALIS)

Date: 11/17/10 12:22

Accident Verbal Description Report

Page: 237

5926 VDR US Rt 9W from I 84 Ex 10 E bound Ramps to Ulster County border**Data in this report covers the period Jun 30, 2005 - Jun 30, 2010****Complete Accident data from NYS DMV is only available thru 6/30/2010**

County: Orange Muni: Newburgh(T) Ref. Marker: 9W83023001 Street: ROUTE 9W

***** CONTINUED

Veh :1 CAR/VAN/PICKUP Registered Weight: 4731 State of Registration: NY
 Num of Occupants: 1 Driver's Age: 34 Sex: F Citation Issued: N
 Direction of Travel: SOUTH-WEST Public Property Damage: N School Bus Involved: N
 Pre-Accd Action: SLOWED OR STOPPING
 Apparent Factors: UNKNOWN, UNKNOWN

County: Orange Muni: Newburgh(T) Ref. Marker: 9W83023007 Street: ROUTE 9W

AT INTERSECTION WITH CHESTNUT LN

10/10/2009 Sat 08:11 AM Persons Killed: 0 Persons Injured: 2 Extent of Injuries: CC **Case: 2009-33212795**
 Accident Class: PROPERTY DAMAGE AND INJURY Police Agency: Num of Veh: 2
 Type Of Accident: COLLISION WITH MOTOR VEHICLE Traffic Control: TRAFFIC SIGNAL
 Manner of Collision: REAR END Weather: CLOUDY
 Road Surface Condition: DRY Road Char.: STRAIGHT AND LEVEL Light Condition: DAYLIGHT
 Loc. of Ped/Bicycle: NOT APPLICABLE Action of Ped/Bicycle: NOT APPLICABLE

Veh :1 CAR/VAN/PICKUP Registered Weight: 7200 State of Registration: NY
 Num of Occupants: 1 Driver's Age: 44 Sex: M Citation Issued: N
 Direction of Travel: NORTH Public Property Damage: N School Bus Involved: N
 Pre-Accd Action: SLOWED OR STOPPING
 Apparent Factors: UNKNOWN, UNKNOWN

Veh :2 CAR/VAN/PICKUP Registered Weight: 2687 State of Registration: NY
 Num of Occupants: 1 Driver's Age: 33 Sex: F Citation Issued: N
 Direction of Travel: NORTH Public Property Damage: N School Bus Involved: N
 Pre-Accd Action: GOING STRAIGHT AHEAD
 Apparent Factors: FOLLOWING TOO CLOSELY, DRIVER INATTENTION

County: Orange Muni: Newburgh(T) Ref. Marker: 9W83023001 Street: ROUTE 9W

17 Meters North of Ramp

10/5/2009 Mon 18:11 PM Persons Killed: 0 Persons Injured: 0 Extent of Injuries: **Case: 2009-33245858**
 Accident Class: PROPERTY DAMAGE Police Agency: Num of Veh: 2
 Type Of Accident: COLLISION WITH MOTOR VEHICLE Traffic Control: UNKNOWN
 Manner of Collision: RIGHT ANGLE Weather: UNKNOWN
 Road Surface Condition: UNKNOWN Road Char.: UNKNOWN Light Condition: UNKNOWN
 Loc. of Ped/Bicycle: NOT APPLICABLE Action of Ped/Bicycle: NOT APPLICABLE

Veh :2	CAR/VAN/PICKUP	Registered Weight: 2888	State of Registration: NY
	Num of Occupants: 2	Driver's Age: 22	Sex: F Citation Issued: N
	Direction of Travel: UNKNOWN	Public Property Damage: N	School Bus Involved: N
	Pre-Accd Action: MAKING LEFT TURN		
	Apparent Factors: UNKNOWN, UNKNOWN		
Veh :1	CAR/VAN/PICKUP	Registered Weight: 3406	State of Registration: NY
	Num of Occupants: 1	Driver's Age: 42	Sex: M Citation Issued: N
	Direction of Travel: UNKNOWN	Public Property Damage: N	School Bus Involved: N
	Pre-Accd Action: UNKNOWN		
	Apparent Factors: UNKNOWN, UNKNOWN		

Accident Location Information System (ALIS)

Date: 11/17/10 12:22

Accident Verbal Description Report

Page: 238

5926 VDR US Rt 9W from I 84 Ex 10 E bound Ramps to Ulster County border**Data in this report covers the period Jun 30, 2005 - Jun 30, 2010****Complete Accident data from NYS DMV is only available thru 6/30/2010**County: Orange Muni: Newburgh(T) Ref. Marker: 9W83023001 Street: [Route] 32
75 Meters South of N Plank Rd

10/23/2009 Fri 19:11 PM Persons Killed: 0 Persons Injured: 1 Extent of Injuries: C **Case: 2009-33265375**
 Accident Class: PROPERTY DAMAGE AND INJURY Police Agency: Num of Veh: 3
 Type Of Accident: COLLISION WITH MOTOR VEHICLE Traffic Control: TRAFFIC SIGNAL
 Manner of Collision: OTHER Weather: RAIN
 Road Surface Condition: WET Road Char.: STRAIGHT AND LEVEL Light Condition: DARK-ROAD LIGHTED
 Loc. of Ped/Bicycle: NOT APPLICABLE Action of Ped/Bicycle: NOT APPLICABLE

Veh :2 CAR/VAN/PICKUP Registered Weight: State of Registration: MD
 Num of Occupants: 1 Driver's Age: 22 Sex: F Citation Issued: N
 Direction of Travel: EAST Public Property Damage: N School Bus Involved: N
 Pre-Accd Action: STOPPED IN TRAFFIC
 Apparent Factors: UNKNOWN, UNKNOWN

Veh :3 CAR/VAN/PICKUP Registered Weight: 2923 State of Registration: NY
 Num of Occupants: 1 Driver's Age: 41 Sex: F Citation Issued: N
 Direction of Travel: EAST Public Property Damage: N School Bus Involved: N
 Pre-Accd Action: STOPPED IN TRAFFIC
 Apparent Factors: UNKNOWN, UNKNOWN

Veh :1 CAR/VAN/PICKUP Registered Weight: 2524 State of Registration: NY
 Num of Occupants: 1 Driver's Age: 39 Sex: F Citation Issued: Y
 Direction of Travel: EAST Public Property Damage: N School Bus Involved: N
 Pre-Accd Action: GOING STRAIGHT AHEAD
 Apparent Factors: UNKNOWN, FOLLOWING TOO CLOSELY

County: Orange Muni: Newburgh(T) Ref. Marker: 9W83023001 Street: US HWY 9W
75 Meters South of N Plank Rd

10/22/2009 Thu 18:11 PM Persons Killed: 0 Persons Injured: 0 Extent of Injuries: **Case: 2009-33261361**
 Accident Class: PROPERTY DAMAGE Police Agency: Num of Veh: 2
 Type Of Accident: COLLISION WITH MOTOR VEHICLE Traffic Control: TRAFFIC SIGNAL
 Manner of Collision: REAR END Weather: CLOUDY
 Road Surface Condition: DRY Road Char.: STRAIGHT AND LEVEL Light Condition: DARK-ROAD LIGHTED
 Loc. of Ped/Bicycle: NOT APPLICABLE Action of Ped/Bicycle: NOT APPLICABLE

Veh :2 CAR/VAN/PICKUP Registered Weight: 3151 State of Registration: NY

Num of Occupants: 1	Driver's Age: 21	Sex: F	Citation Issued: N
Direction of Travel: SOUTH	Public Property Damage: N		School Bus Involved: N
Pre-Accd Action: MERGING			
Apparent Factors: UNKNOWN, FOLLOWING TOO CLOSELY			

Veh :1	CAR/VAN/PICKUP	Registered Weight:	State of Registration: CT
	Num of Occupants: 1	Driver's Age: 60	Sex: M
	Direction of Travel: SOUTH	Public Property Damage: N	Citation Issued: N
	Pre-Accd Action: GOING STRAIGHT AHEAD		School Bus Involved: N
	Apparent Factors: UNKNOWN, UNKNOWN		

Accident Location Information System (ALIS)

Date: 11/17/10 12:22

Accident Verbal Description Report

Page: 235

5926 VDR US Rt 9W from I 84 Ex 10 E bound Ramps to Ulster County border**Data in this report covers the period Jun 30, 2005 - Jun 30, 2010****Complete Accident data from NYS DMV is only available thru 6/30/2010**

County: Orange Muni: Newburgh(T) Ref. Marker: 9W83023009 Street: US HWY 9W

5 Meters North of Dogwood Hills Rd

10/31/2009 Sat 15:11 PM Persons Killed: 0 Persons Injured: 0 Extent of Injuries: **Case: 2009-33211715**
 Accident Class: PROPERTY DAMAGE Police Agency: Num of Veh: 2
 Type Of Accident: COLLISION WITH MOTOR VEHICLE Traffic Control: TRAFFIC SIGNAL Weather: RAIN
 Manner of Collision: LEFT TURN (AGAINST OTHER CAR) Light Condition: DAYLIGHT
 Road Surface Condition: WET Road Char.: STRAIGHT AT HILLCREST Action of Ped/Bicycle: NOT APPLICABLE
 Loc. of Ped/Bicycle: NOT APPLICABLE

Veh :1 CAR/VAN/PICKUP Registered Weight: 3311 State of Registration: NY
 Num of Occupants: 2 Driver's Age: 17 Sex: F Citation Issued: N
 Direction of Travel: WEST Public Property Damage: N School Bus Involved: N
 Pre-Accd Action: GOING STRAIGHT AHEAD
 Apparent Factors: UNKNOWN, UNKNOWN

Veh :2 CAR/VAN/PICKUP Registered Weight: 4548 State of Registration: NY
 Num of Occupants: 1 Driver's Age: 66 Sex: F Citation Issued: N
 Direction of Travel: NORTH-WEST Public Property Damage: N School Bus Involved: N
 Pre-Accd Action: MAKING LEFT TURN
 Apparent Factors: FAILURE TO YIELD RIGHT OF WAY, UNKNOWN

County: Orange Muni: Newburgh(T) Ref. Marker: 9W83023015 Street: US HWY 9W

16 Meters South of Dowling St

10/28/2009 Wed 17:11 PM Persons Killed: 0 Persons Injured: 2 Extent of Injuries: CC **Case: 2009-33211746**
 Accident Class: INJURY Police Agency: Num of Veh: 2
 Type Of Accident: COLLISION WITH MOTOR VEHICLE Traffic Control: NONE
 Manner of Collision: REAR END Weather: RAIN
 Road Surface Condition: WET Road Char.: STRAIGHT AND LEVEL Light Condition: DAWN
 Loc. of Ped/Bicycle: NOT APPLICABLE Action of Ped/Bicycle: NOT APPLICABLE

Veh :2 CAR/VAN/PICKUP Registered Weight: 2449 State of Registration: NY
 Num of Occupants: 1 Driver's Age: 45 Sex: F Citation Issued: N
 Direction of Travel: NORTH Public Property Damage: N School Bus Involved: N
 Pre-Accd Action: GOING STRAIGHT AHEAD
 Apparent Factors: FOLLOWING TOO CLOSELY, UNKNOWN

Veh :1 CAR/VAN/PICKUP Registered Weight: 3337 State of Registration: NY

Num of Occupants: 2

Driver's Age: 47

Sex: F

Citation Issued: N

Direction of Travel: NORTH

Public Property Damage: N

School Bus Involved: N

Pre-Accd Action: SLOWED OR STOPPING

Apparent Factors: NOT APPLICABLE, UNKNOWN

County: Orange Muni: Newburgh(T) Ref. Marker: 9W83023001 Street: US HWY 9W
75 Meters South of N Plank Rd

10/24/2009

Sat 08:11 AM

Persons Killed: 0

Persons Injured: 1

Extent of Injuries:

Case: 2009-33208389

Accident Class: PROPERTY DAMAGE AND INJURY

Police Agency:

Num of Veh: 2

Type Of Accident: COLLISION WITH MOTOR VEHICLE

Traffic Control: NONE

Manner of Collision: OVERTAKING

Weather: CLOUDY

Road Surface Condition: WET

Road Char.: STRAIGHT AND LEVEL

Light Condition: DAYLIGHT

Loc. of Ped/Bicycle: NOT APPLICABLE

Action of Ped/Bicycle: NOT APPLICABLE

Accident Location Information System (ALIS)

Date: 11/17/10 12:22

Accident Verbal Description Report

Page: 240

5926 VDR US Rt 9W from I 84 Ex 10 E bound Ramps to Ulster County border**Data in this report covers the period Jun 30, 2005 - Jun 30, 2010****Complete Accident data from NYS DMV is only available thru 6/30/2010**

County: Orange Muni: Newburgh(T) Ref. Marker: 9W83023001 Street: US HWY 9W

***** CONTINUED

Veh :2 CAR/VAN/PICKUP Registered Weight: 3038 State of Registration: NY
 Num of Occupants: 1 Driver's Age: 24 Sex: F Citation Issued: Y
 Direction of Travel: NORTH-EAST Public Property Damage: N School Bus Involved: N
 Pre-Accd Action: GOING STRAIGHT AHEAD
 Apparent Factors: UNSAFE LANE CHANGE, TURNING IMPROPER

Veh :1 CAR/VAN/PICKUP Registered Weight: 2893 State of Registration: NY
 Num of Occupants: 1 Driver's Age: 44 Sex: F Citation Issued: N
 Direction of Travel: NORTH Public Property Damage: N School Bus Involved: N
 Pre-Accd Action: GOING STRAIGHT AHEAD
 Apparent Factors: UNKNOWN, UNKNOWN

County: Orange Muni: Newburgh(T) Ref. Marker: 9W83023036 Street: [Route] 9W

10/17/2009 Sat 13:11 PM Persons Killed: 0 Persons Injured: 2 Extent of Injuries: CC **Case: 2009-33266675**

Accident Class: PROPERTY DAMAGE AND INJURY Police Agency: Num of Veh: 2
 Type Of Accident: COLLISION WITH MOTOR VEHICLE Traffic Control: STOP SIGN
 Manner of Collision: RIGHT ANGLE Weather: CLOUDY
 Road Surface Condition: DRY Road Char.: STRAIGHT AND LEVEL Light Condition: DAYLIGHT
 Loc. of Ped/Bicycle: NOT APPLICABLE Action of Ped/Bicycle: NOT APPLICABLE

Veh :2 CAR/VAN/PICKUP Registered Weight: 2431 State of Registration: NY
 Num of Occupants: 1 Driver's Age: 17 Sex: F Citation Issued: Y
 Direction of Travel: WEST Public Property Damage: N School Bus Involved: N
 Pre-Accd Action: MAKING LEFT TURN
 Apparent Factors: FAILURE TO YIELD RIGHT OF WAY, UNKNOWN

Veh :1 CAR/VAN/PICKUP Registered Weight: 4016 State of Registration: NY
 Num of Occupants: 1 Driver's Age: 58 Sex: F Citation Issued: N
 Direction of Travel: NORTH Public Property Damage: Y School Bus Involved: N
 Pre-Accd Action: GOING STRAIGHT AHEAD
 Apparent Factors: UNKNOWN, NOT APPLICABLE

County: Orange Muni: Newburgh(T) Ref. Marker: 9W83023002 Street: US HWY 9W
20 Meters North of Ramp

10/27/2009 Tue 12:11 PM Persons Killed: 0 Persons Injured: 0 Extent of Injuries: **Case: 2009-33210287**
Accident Class: PROPERTY DAMAGE Police Agency: Num of Veh: 2
Type Of Accident: COLLISION WITH MOTOR VEHICLE Traffic Control: NO PASSING ZONE
Manner of Collision: RIGHT ANGLE Weather: RAIN
Road Surface Condition: WET Road Char.: STRAIGHT/ GRADE Light Condition: DAYLIGHT
Loc. of Ped/Bicycle: NOT APPLICABLE Action of Ped/Bicycle: NOT APPLICABLE

Veh :1 CAR/VAN/PICKUP Registered Weight: 7200 State of Registration: NY
Num of Occupants: 2 Driver's Age: 50 Sex: M Citation Issued: N
Direction of Travel: EAST Public Property Damage: N School Bus Involved: N
Pre-Accd Action: MAKING LEFT TURN
Apparent Factors: UNKNOWN, FAILURE TO YIELD RIGHT OF WAY

Accident Location Information System (ALIS)

Date: 11/17/10 12:22

Accident Verbal Description Report

Page: 241

5926 VDR US Rt 9W from I 84 Ex 10 E bound Ramps to Ulster County border**Data in this report covers the period Jun 30, 2005 - Jun 30, 2010****Complete Accident data from NYS DMV is only available thru 6/30/2010**

County: Orange Muni: Newburgh(T) Ref. Marker: 9W83023002 Street: US HWY 9W

***** CONTINUED

Veh :2 CAR/VAN/PICKUP Registered Weight: 2926 State of Registration: NY
 Num of Occupants: 1 Driver's Age: 62 Sex: F Citation Issued: N
 Direction of Travel: SOUTH Public Property Damage: N School Bus Involved: N
 Pre-Accd Action: GOING STRAIGHT AHEAD
 Apparent Factors: UNKNOWN, UNKNOWN

County: Orange Muni: Newburgh(T) Ref. Marker: 9W83023001 Street: STATE HWY 218

65 Meters South of N Plank Rd

10/18/2009 Sun 16:11 PM Persons Killed: 0 Persons Injured: 0 Extent of Injuries: **Case: 2009-3326677**
 Accident Class: PROPERTY DAMAGE Police Agency: Num of Veh: 2
 Type Of Accident: COLLISION WITH MOTOR VEHICLE Traffic Control: TRAFFIC SIGNAL
 Manner of Collision: RIGHT ANGLE Weather: CLOUDY
 Road Surface Condition: WET Road Char.: STRAIGHT/ GRADE Light Condition: DAYLIGHT
 Loc. of Ped/Bicycle: NOT APPLICABLE Action of Ped/Bicycle: NOT APPLICABLE

Veh :2 CAR/VAN/PICKUP Registered Weight: 2948 State of Registration: NY
 Num of Occupants: 1 Driver's Age: 22 Sex: F Citation Issued: N
 Direction of Travel: WEST Public Property Damage: N School Bus Involved: N
 Pre-Accd Action: SLOWED OR STOPPING
 Apparent Factors: UNSAFE SPEED, PAVEMENT SLIPPERY

Veh :1 TRUCK Registered Weight: 107000 State of Registration: NY
 Num of Occupants: 1 Driver's Age: 40 Sex: M Citation Issued: N
 Direction of Travel: NORTH Public Property Damage: N School Bus Involved: N
 Pre-Accd Action: GOING STRAIGHT AHEAD
 Apparent Factors: UNKNOWN, NOT APPLICABLE

County: Orange Muni: Newburgh(T) Ref. Marker: 9W83023001 Street: [Route] 9W

1497 Meters North of Old State Rd

11/2/2009 Mon 13:11 PM Persons Killed: 0 Persons Injured: 0 Extent of Injuries: **Case: 2009-33232998**
 Accident Class: PROPERTY DAMAGE Police Agency: Num of Veh: 2
 Type Of Accident: COLLISION WITH MOTOR VEHICLE Traffic Control: TRAFFIC SIGNAL
 Manner of Collision: UNKNOWN Weather: CLEAR
 Road Surface Condition: DRY Road Char.: STRAIGHT AND LEVEL Light Condition: DAYLIGHT
 Loc. of Ped/Bicycle: NOT APPLICABLE Action of Ped/Bicycle: NOT APPLICABLE

Veh :2	CAR/VAN/PICKUP	Registered Weight: 2394	State of Registration: NY
	Num of Occupants: 1	Driver's Age: 42	Sex: M Citation Issued: N
	Direction of Travel: SOUTH	Public Property Damage: N	School Bus Involved: N
	Pre-Accd Action: GOING STRAIGHT AHEAD		
	Apparent Factors: UNKNOWN, UNKNOWN		
Veh :1	CAR/VAN/PICKUP	Registered Weight: 3570	State of Registration: NY
	Num of Occupants: 1	Driver's Age: 56	Sex: F Citation Issued: N
	Direction of Travel: SOUTH	Public Property Damage: N	School Bus Involved: N
	Pre-Accd Action: MAKING RIGHT TURN		
	Apparent Factors: VIEW OBSTRUCTED/LIMITED, DRIVER INATTENTION		

Accident Location Information System (ALIS)

Date: 11/17/10 12:22

Accident Verbal Description Report

Page: 242

5926 VDR US Rt 9W from I 84 Ex 10 E bound Ramps to Ulster County border**Data in this report covers the period Jun 30, 2005 - Jun 30, 2010****Complete Accident data from NYS DMV is only available thru 6/30/2010**

County: Orange Muni: Newburgh(T) Ref. Marker: 9W83023007 Street: [Route] 9W

1497 Meters North of Old State Rd

11/2/2009 Mon 16:11 PM Persons Killed: 0 Persons Injured: 0 Extent of Injuries: **Case: 2009-33230428**
 Accident Class: PROPERTY DAMAGE Police Agency: Num of Veh: 2
 Type Of Accident: COLLISION WITH MOTOR VEHICLE Traffic Control: TRAFFIC SIGNAL
 Manner of Collision: REAR END Weather: CLEAR
 Road Surface Condition: DRY Road Char.: STRAIGHT AND LEVEL Light Condition: DAYLIGHT
 Loc. of Ped/Bicycle: NOT APPLICABLE Action of Ped/Bicycle: NOT APPLICABLE

Veh :1 CAR/VAN/PICKUP Registered Weight: 2634 State of Registration: NY
 Num of Occupants: 1 Driver's Age: 23 Sex: M Citation Issued: N
 Direction of Travel: SOUTH Public Property Damage: N School Bus Involved: N
 Pre-Accd Action: STOPPED IN TRAFFIC
 Apparent Factors: NOT APPLICABLE, UNKNOWN

Veh :2 CAR/VAN/PICKUP Registered Weight: 2403 State of Registration: NY
 Num of Occupants: 1 Driver's Age: 69 Sex: F Citation Issued: N
 Direction of Travel: SOUTH Public Property Damage: N School Bus Involved: N
 Pre-Accd Action: GOING STRAIGHT AHEAD
 Apparent Factors: FOLLOWING TOO CLOSELY, UNKNOWN

County: Orange Muni: Newburgh(T) Ref. Marker: 9W83023001 Street: [Route] 9W

1497 Meters North of Old State Rd

11/4/2009 Wed 10:11 AM Persons Killed: 0 Persons Injured: 0 Extent of Injuries: **Case: 2009-33274102**
 Accident Class: PROPERTY DAMAGE Police Agency: Num of Veh: 2
 Type Of Accident: COLLISION WITH MOTOR VEHICLE Traffic Control: TRAFFIC SIGNAL
 Manner of Collision: UNKNOWN Weather: CLEAR
 Road Surface Condition: DRY Road Char.: STRAIGHT AND LEVEL Light Condition: DAYLIGHT
 Loc. of Ped/Bicycle: NOT APPLICABLE Action of Ped/Bicycle: NOT APPLICABLE

Veh :1 CAR/VAN/PICKUP Registered Weight: 2715 State of Registration: NY
 Num of Occupants: 1 Driver's Age: 18 Sex: F Citation Issued: N
 Direction of Travel: SOUTH-EAST Public Property Damage: N School Bus Involved: N
 Pre-Accd Action: MAKING RIGHT TURN
 Apparent Factors: UNKNOWN, UNKNOWN

Veh :2 TRUCK Registered Weight: State of Registration: FL

Num of Occupants: 1

Driver's Age: 52

Sex: M

Citation Issued: N

Direction of Travel: SOUTH-EAST

Public Property Damage: N

School Bus Involved: N

Pre-Accd Action: MAKING RIGHT TURN

Apparent Factors: UNKNOWN, UNKNOWN

County: Orange Muni: Newburgh(T) Ref. Marker: 9W83023001 Street: [Route] 9W
1497 Meters North of Old State Rd

11/5/2009

Thu 17:11 PM

Persons Killed: 0

Persons Injured: 0

Extent of Injuries:

Case: 2009-33233001

Accident Class: PROPERTY DAMAGE

Police Agency:

Num of Veh: 2

Type Of Accident: COLLISION WITH MOTOR VEHICLE

Traffic Control: TRAFFIC SIGNAL

Manner of Collision: OVERTAKING

Weather: RAIN

Road Surface Condition: WET

Road Char.: STRAIGHT/ GRADE

Light Condition: DARK-ROAD LIGHTED

Loc. of Ped/Bicycle: NOT APPLICABLE

Action of Ped/Bicycle: NOT APPLICABLE

Accident Location Information System (ALIS)

Date: 11/17/10 12:22

Accident Verbal Description Report

Page: 243

5926 VDR US Rt 9W from I 84 Ex 10 E bound Ramps to Ulster County border**Data in this report covers the period Jun 30, 2005 - Jun 30, 2010****Complete Accident data from NYS DMV is only available thru 6/30/2010**

County: Orange Muni: Newburgh(T) Ref. Marker: 9W83023001 Street: [Route] 9W

***** CONTINUED

Veh :2 CAR/VAN/PICKUP Registered Weight: State of Registration: PA
 Num of Occupants: 2 Driver's Age: 65 Sex: F Citation Issued: N
 Direction of Travel: NORTH-EAST Public Property Damage: N School Bus Involved: N
 Pre-Accd Action: MAKING RIGHT TURN
 Apparent Factors: TURNING IMPROPER, UNKNOWN

Veh :1 CAR/VAN/PICKUP Registered Weight: 7000 State of Registration: NY
 Num of Occupants: 1 Driver's Age: 24 Sex: M Citation Issued: N
 Direction of Travel: NORTH-EAST Public Property Damage: N School Bus Involved: N
 Pre-Accd Action: MAKING RIGHT TURN
 Apparent Factors: UNKNOWN, UNKNOWN

County: Orange Muni: Newburgh(T) Ref. Marker: 9W83023027 Street: [Route] 9W
1497 Meters North of Old State Rd

11/6/2009 Fri 18:11 PM Persons Killed: 0 Persons Injured: 0 Extent of Injuries: **Case: 2009-33232981**
 Accident Class: PROPERTY DAMAGE Police Agency: Num of Veh: 1
 Type Of Accident: COLLISION WITH DEER Traffic Control: NONE
 Manner of Collision: OTHER Weather: CLEAR
 Road Surface Condition: DRY Road Char.: STRAIGHT AND LEVEL Light Condition: DARK-ROAD LIGHTED
 Loc. of Ped/Bicycle: NOT APPLICABLE Action of Ped/Bicycle: NOT APPLICABLE

Veh :1 CAR/VAN/PICKUP Registered Weight: 2639 State of Registration: NY
 Num of Occupants: 2 Driver's Age: 61 Sex: M Citation Issued: N
 Direction of Travel: NORTH Public Property Damage: N School Bus Involved: N
 Pre-Accd Action: GOING STRAIGHT AHEAD
 Apparent Factors: UNKNOWN, ANIMAL'S ACTION

County: Orange Muni: Newburgh(T) Ref. Marker: 9W83023001 Street: [Route] 32
75 Meters South of N Plank Rd

11/6/2009 Fri 21:11 PM Persons Killed: 0 Persons Injured: 1 Extent of Injuries: C **Case: 2009-33255643**
 Accident Class: INJURY Police Agency: Num of Veh: 3
 Type Of Accident: COLLISION WITH MOTOR VEHICLE Traffic Control: TRAFFIC SIGNAL
 Manner of Collision: OTHER Weather: CLEAR
 Road Surface Condition: DRY Road Char.: STRAIGHT AND LEVEL Light Condition: DARK-ROAD UNLIGHTED
 Loc. of Ped/Bicycle: NOT APPLICABLE Action of Ped/Bicycle: NOT APPLICABLE

Veh :2	CAR/VAN/PICKUP	Registered Weight: 2396	State of Registration: NY
	Num of Occupants: 2	Driver's Age: 50	Sex: M Citation Issued: N
	Direction of Travel: EAST	Public Property Damage: N	School Bus Involved: N
	Pre-Accd Action: STOPPED IN TRAFFIC		
	Apparent Factors: NOT APPLICABLE, UNKNOWN		
Veh :1	CAR/VAN/PICKUP	Registered Weight: 3354	State of Registration: NY
	Num of Occupants: 1	Driver's Age: 39	Sex: F Citation Issued: N
	Direction of Travel: EAST	Public Property Damage: N	School Bus Involved: N
	Pre-Accd Action: STOPPED IN TRAFFIC		
	Apparent Factors: NOT APPLICABLE, UNKNOWN		

Accident Location Information System (ALIS)

Date: 11/17/10 12:22

Accident Verbal Description Report

Page: 244

5926 VDR US Rt 9W from I 84 Ex 10 E bound Ramps to Ulster County border**Data in this report covers the period Jun 30, 2005 - Jun 30, 2010****Complete Accident data from NYS DMV is only available thru 6/30/2010**

County: Orange Muni: Newburgh(T) Ref. Marker: 9W83023001 Street: [Route] 32

***** CONTINUED

Veh :3 CAR/VAN/PICKUP Registered Weight: 3256 State of Registration: NY
 Num of Occupants: 1 Driver's Age: 23 Sex: F Citation Issued: N
 Direction of Travel: EAST Public Property Damage: N School Bus Involved: N
 Pre-Accd Action: SLOWED OR STOPPING
 Apparent Factors: FOLLOWING TOO CLOSELY, UNKNOWN

County: Orange Muni: Newburgh(T) Ref. Marker: 9W83023001 Street: [Route] 32

75 Meters South of N Plank Rd

11/7/2009 Sat 09:11 AM Persons Killed: 0 Persons Injured: 1 Extent of Injuries: C **Case: 2009-33232985**
 Accident Class: PROPERTY DAMAGE AND INJURY Police Agency: Num of Veh: 2
 Type Of Accident: COLLISION WITH MOTOR VEHICLE Traffic Control: NO PASSING ZONE
 Manner of Collision: REAR END Weather: CLEAR
 Road Surface Condition: DRY Road Char.: STRAIGHT AND LEVEL Light Condition: DAYLIGHT
 Loc. of Ped/Bicycle: NOT APPLICABLE Action of Ped/Bicycle: NOT APPLICABLE

Veh :2 CAR/VAN/PICKUP Registered Weight: 2337 State of Registration: NY
 Num of Occupants: 1 Driver's Age: 24 Sex: F Citation Issued: N
 Direction of Travel: WEST Public Property Damage: N School Bus Involved: N
 Pre-Accd Action: SLOWED OR STOPPING
 Apparent Factors: NOT APPLICABLE, UNKNOWN

Veh :1 CAR/VAN/PICKUP Registered Weight: 3495 State of Registration: NY
 Num of Occupants: 1 Driver's Age: 68 Sex: M Citation Issued: N
 Direction of Travel: WEST Public Property Damage: N School Bus Involved: N
 Pre-Accd Action: GOING STRAIGHT AHEAD
 Apparent Factors: FOLLOWING TOO CLOSELY, UNKNOWN

County: Orange Muni: Newburgh(T) Ref. Marker: 9W83023007 Street: ROUTE 9W

61 Meters South of CHESTNUT LN

11/16/2009 Mon 09:11 AM Persons Killed: 0 Persons Injured: 0 Extent of Injuries: **Case: 2009-33262191**
 Accident Class: PROPERTY DAMAGE Police Agency: Num of Veh: 2
 Type Of Accident: COLLISION WITH MOTOR VEHICLE Traffic Control: NONE
 Manner of Collision: UNKNOWN Weather: CLEAR
 Road Surface Condition: DRY Road Char.: STRAIGHT AND LEVEL Light Condition: DAYLIGHT
 Loc. of Ped/Bicycle: NOT APPLICABLE Action of Ped/Bicycle: NOT APPLICABLE

Veh :2	OTHER	Registered Weight:	State of Registration:
	Num of Occupants: 0	Driver's Age:	Sex:
	Direction of Travel: SOUTH	Public Property Damage: N	Citation Issued:
	Pre-Accd Action: STOPPED IN TRAFFIC		School Bus Involved: N
	Apparent Factors: REACTION TO OTHER UNINVOLVED VEHICL, UNKNOWN		
Veh :1	CAR/VAN/PICKUP	Registered Weight: 2533	State of Registration: NY
	Num of Occupants: 1	Driver's Age: 19	Sex: M
	Direction of Travel: SOUTH	Public Property Damage: N	Citation Issued: N
	Pre-Accd Action: GOING STRAIGHT AHEAD		School Bus Involved: N
	Apparent Factors: UNKNOWN, UNKNOWN		

Accident Location Information System (ALIS)

Date: 11/17/10 12:22

Accident Verbal Description Report

Page: 245

5926 VDR US Rt 9W from I 84 Ex 10 E bound Ramps to Ulster County border**Data in this report covers the period Jun 30, 2005 - Jun 30, 2010****Complete Accident data from NYS DMV is only available thru 6/30/2010**County: Orange Muni: Newburgh(T) Ref. Marker: 9W83023043 Street: ROUTE 9W
AT INTERSECTION WITH Old Post Rd

11/18/2009 Wed 08:11 AM Persons Killed: 0 Persons Injured: 0 Extent of Injuries: **Case: 2009-33268148**
 Accident Class: PROPERTY DAMAGE Police Agency: Num of Veh: 2
 Type Of Accident: COLLISION WITH MOTOR VEHICLE Traffic Control: NONE
 Manner of Collision: REAR END Weather: CLEAR
 Road Surface Condition: DRY Road Char.: STRAIGHT AND LEVEL Light Condition: DAYLIGHT
 Loc. of Ped/Bicycle: NOT APPLICABLE Action of Ped/Bicycle: NOT APPLICABLE

Veh :2 OTHER Registered Weight: State of Registration:
 Num of Occupants: 0 Driver's Age: Sex: Citation Issued:
 Direction of Travel: SOUTH Public Property Damage: N School Bus Involved: N
 Pre-Accd Action: BACKING
 Apparent Factors: BACKING UNSAFELY, UNKNOWN

Veh :1 CAR/VAN/PICKUP Registered Weight: 3100 State of Registration: NY
 Num of Occupants: 1 Driver's Age: Sex: Citation Issued:
 Direction of Travel: NORTH Public Property Damage: N School Bus Involved: N
 Pre-Accd Action: PARKED
 Apparent Factors: NOT APPLICABLE, UNKNOWN

County: Orange Muni: Newburgh(T) Ref. Marker: 9W83023001 Street: [Route] 32
91 Meters South of N Plank Rd

11/14/2009 Sat 11:11 AM Persons Killed: 0 Persons Injured: 1 Extent of Injuries: C **Case: 2009-33265571**
 Accident Class: PROPERTY DAMAGE AND INJURY Police Agency: Num of Veh: 3
 Type Of Accident: COLLISION WITH MOTOR VEHICLE Traffic Control: TRAFFIC SIGNAL
 Manner of Collision: OTHER Weather: RAIN
 Road Surface Condition: WET Road Char.: STRAIGHT AND LEVEL Light Condition: DAYLIGHT
 Loc. of Ped/Bicycle: NOT APPLICABLE Action of Ped/Bicycle: NOT APPLICABLE

Veh :2 CAR/VAN/PICKUP Registered Weight: State of Registration: CT
 Num of Occupants: 2 Driver's Age: 22 Sex: F Citation Issued: N
 Direction of Travel: EAST Public Property Damage: N School Bus Involved: N
 Pre-Accd Action: STOPPED IN TRAFFIC
 Apparent Factors: NOT APPLICABLE, UNKNOWN

Veh :3 CAR/VAN/PICKUP Registered Weight: 3265 State of Registration: NY

Num of Occupants: 1	Driver's Age: 41	Sex: M	Citation Issued: N
Direction of Travel: EAST	Public Property Damage: N		School Bus Involved: N
Pre-Accd Action: STOPPED IN TRAFFIC			
Apparent Factors: UNKNOWN, NOT APPLICABLE			

Veh :1	CAR/VAN/PICKUP	Registered Weight:	State of Registration: CT
	Num of Occupants: 1	Driver's Age: 19	Sex: M
	Direction of Travel: EAST	Public Property Damage: N	Citation Issued: N
	Pre-Accd Action: GOING STRAIGHT AHEAD		School Bus Involved: N
	Apparent Factors: REACTION TO OTHER UNINVOLVED VEHICL, UNKNOWN		

Accident Location Information System (ALIS)

Date: 11/17/10 12:22

Accident Verbal Description Report

Page: 246

5926 VDR US Rt 9W from I 84 Ex 10 E bound Ramps to Ulster County border**Data in this report covers the period Jun 30, 2005 - Jun 30, 2010****Complete Accident data from NYS DMV is only available thru 6/30/2010**

County: Orange Muni: Newburgh(T) Ref. Marker: 9W83023023 Street: ROUTE 9W

AT INTERSECTION WITH ALBANY POST RD

11/19/2009 Thu 17:11 PM Persons Killed: 0 Persons Injured: 0 Extent of Injuries: **Case: 2009-33270889**
 Accident Class: PROPERTY DAMAGE Police Agency: Num of Veh: 2
 Type Of Accident: COLLISION WITH MOTOR VEHICLE Traffic Control: STOP SIGN
 Manner of Collision: RIGHT ANGLE Weather: RAIN
 Road Surface Condition: WET Road Char.: CURVE AND LEVEL Light Condition: DARK-ROAD LIGHTED
 Loc. of Ped/Bicycle: NOT APPLICABLE Action of Ped/Bicycle: NOT APPLICABLE

Veh :2 CAR/VAN/PICKUP Registered Weight: 5476 State of Registration: NY
 Num of Occupants: 1 Driver's Age: 41 Sex: F Citation Issued: N
 Direction of Travel: NORTH Public Property Damage: N School Bus Involved: N
 Pre-Accd Action: GOING STRAIGHT AHEAD
 Apparent Factors: UNKNOWN, UNKNOWN

Veh :1 CAR/VAN/PICKUP Registered Weight: 3689 State of Registration: NY
 Num of Occupants: 2 Driver's Age: 78 Sex: F Citation Issued: N
 Direction of Travel: WEST Public Property Damage: N School Bus Involved: N
 Pre-Accd Action: GOING STRAIGHT AHEAD
 Apparent Factors: UNKNOWN, FAILURE TO YIELD RIGHT OF WAY

County: Orange Muni: Newburgh(T) Ref. Marker: 9W83023027 Street: ROUTE 9W

AT INTERSECTION WITH N HILL LN

11/16/2009 Mon 21:11 PM Persons Killed: 0 Persons Injured: 2 Extent of Injuries: CC **Case: 2009-33265606**
 Accident Class: PROPERTY DAMAGE AND INJURY Police Agency: Num of Veh: 3
 Type Of Accident: COLLISION WITH MOTOR VEHICLE Traffic Control: NONE
 Manner of Collision: OTHER Weather: CLEAR
 Road Surface Condition: DRY Road Char.: STRAIGHT AND LEVEL Light Condition: DARK-ROAD LIGHTED
 Loc. of Ped/Bicycle: NOT APPLICABLE Action of Ped/Bicycle: NOT APPLICABLE

Veh :3 CAR/VAN/PICKUP Registered Weight: 2687 State of Registration: NY
 Num of Occupants: 2 Driver's Age: 39 Sex: F Citation Issued: Y
 Direction of Travel: SOUTH-WEST Public Property Damage: N School Bus Involved: N
 Pre-Accd Action: MAKING LEFT TURN
 Apparent Factors: ALCOHOL INVOLVEMENT, FAILURE TO YIELD RIGHT OF WAY

Veh :1 CAR/VAN/PICKUP Registered Weight: State of Registration: NC

Num of Occupants: 1	Driver's Age: 30	Sex: F	Citation Issued: N
Direction of Travel: SOUTH	Public Property Damage: N		School Bus Involved: N
Pre-Accd Action: GOING STRAIGHT AHEAD			
Apparent Factors: UNKNOWN, NOT APPLICABLE			

Veh :2	CAR/VAN/PICKUP	Registered Weight: 3554	State of Registration: NY
	Num of Occupants: 1	Driver's Age: 51	Sex: M
	Direction of Travel: NORTH	Public Property Damage: N	Citation Issued: N
	Pre-Accd Action: GOING STRAIGHT AHEAD		School Bus Involved: N
	Apparent Factors: NOT APPLICABLE, UNKNOWN		

Accident Location Information System (ALIS)

Date: 11/17/10 12:22

Accident Verbal Description Report

Page: 247

5926 VDR US Rt 9W from I 84 Ex 10 E bound Ramps to Ulster County border**Data in this report covers the period Jun 30, 2005 - Jun 30, 2010****Complete Accident data from NYS DMV is only available thru 6/30/2010**County: Orange Muni: Newburgh(T) Ref. Marker: 9W83023007 Street: ROUTE 9W
AT INTERSECTION WITH CHESTNUT LN

11/11/2009 Wed 17:11 PM Persons Killed: 0 Persons Injured: 0 Extent of Injuries: **Case: 2009-33255013**
 Accident Class: PROPERTY DAMAGE Police Agency: Num of Veh: 1
 Type Of Accident: COLLISION WITH DEER Traffic Control: NONE
 Manner of Collision: OTHER Weather: CLEAR
 Road Surface Condition: DRY Road Char.: STRAIGHT AND LEVEL Light Condition: DARK-ROAD LIGHTED
 Loc. of Ped/Bicycle: NOT APPLICABLE Action of Ped/Bicycle: NOT APPLICABLE

Veh :1 OTHER Registered Weight: State of Registration: NJ
 Num of Occupants: 1 Driver's Age: 52 Sex: M Citation Issued: N
 Direction of Travel: NORTH Public Property Damage: N School Bus Involved: N
 Pre-Accd Action: GOING STRAIGHT AHEAD
 Apparent Factors: UNKNOWN, UNKNOWN

County: Orange Muni: Newburgh(T) Ref. Marker: 9W83023023 Street: [Route] 9W
1497 Meters North of Old State Rd

12/2/2009 Wed 06:11 AM Persons Killed: 0 Persons Injured: 0 Extent of Injuries: **Case: 2009-33268650**
 Accident Class: PROPERTY DAMAGE Police Agency: Num of Veh: 1
 Type Of Accident: COLLISION WITH DEER Traffic Control: NONE
 Manner of Collision: OTHER Weather: CLEAR
 Road Surface Condition: DRY Road Char.: STRAIGHT AND LEVEL Light Condition: DAWN
 Loc. of Ped/Bicycle: NOT APPLICABLE Action of Ped/Bicycle: NOT APPLICABLE

Veh :1 CAR/VAN/PICKUP Registered Weight: 7000 State of Registration: NY
 Num of Occupants: 1 Driver's Age: 41 Sex: M Citation Issued: N
 Direction of Travel: SOUTH Public Property Damage: N School Bus Involved: N
 Pre-Accd Action: GOING STRAIGHT AHEAD
 Apparent Factors: ANIMAL'S ACTION, UNKNOWN

County: Orange Muni: Newburgh(T) Ref. Marker: 9W83023032 Street: ROUTE 9W
88 Meters North of Lattintown Rd

12/26/2006 Tue 23:11 PM Persons Killed: 0 Persons Injured: 0 Extent of Injuries: **Case: 2006-NR1522839**
 Accident Class: NON-REPORTABLE Police Agency: Num of Veh: 1
 Type Of Accident: COLLISION WITH DEER Traffic Control: NONE
 Manner of Collision: OTHER Weather: CLOUDY
 Road Surface Condition: DRY Road Char.: Light Condition: DARK-ROAD LIGHTED
 Loc. of Ped/Bicycle: Action of Ped/Bicycle:

Veh :1	OTHER	Registered Weight:		State of Registration:	
	Num of Occupants:		Driver's Age:	Sex:	Citation Issued:
	Direction of Travel: NORTH		Public Property Damage: N		School Bus Involved: X
	Pre-Accd Action: GOING STRAIGHT AHEAD				
	Apparent Factors: UNKNOWN, UNKNOWN				

Accident Location Information System (ALIS)

Date: 11/17/10 12:22

Accident Verbal Description Report

Page: 248

5926 VDR US Rt 9W from I 84 Ex 10 E bound Ramps to Ulster County border**Data in this report covers the period Jun 30, 2005 - Jun 30, 2010****Complete Accident data from NYS DMV is only available thru 6/30/2010**County: Orange Muni: Newburgh(T) Ref. Marker: 9W83023001 Street: STATE HWY 218
65 Meters South of N Plank Rd

11/20/2006 Mon 09:11 AM Persons Killed: 0 Persons Injured: 0 Extent of Injuries: **Case: 2006-NR1524399**
 Accident Class: NON-REPORTABLE Police Agency: Num of Veh: 2
 Type Of Accident: COLLISION WITH MOTOR VEHICLE Traffic Control: TRAFFIC SIGNAL
 Manner of Collision: OVERTAKING Weather: CLOUDY
 Road Surface Condition: DRY Road Char.: Light Condition: DAYLIGHT
 Loc. of Ped/Bicycle: INVALID CODE Action of Ped/Bicycle:

Veh :1 OTHER Registered Weight: State of Registration:
 Num of Occupants: Driver's Age: Sex: Citation Issued:
 Direction of Travel: NORTH Public Property Damage: N School Bus Involved: X
 Pre-Accd Action: MAKING LEFT TURN
 Apparent Factors: PASSING OR LANE USAGE IMPROPERLY, FAILURE TO YIELD RIGHT OF WAY

Veh :2 OTHER Registered Weight: State of Registration:
 Num of Occupants: Driver's Age: Sex: Citation Issued:
 Direction of Travel: NORTH Public Property Damage: N School Bus Involved: X
 Pre-Accd Action: MAKING LEFT TURN
 Apparent Factors: UNKNOWN, UNKNOWN

County: Orange Muni: Newburgh(T) Ref. Marker: 9W83023010 Street: STATE HWY 218
141 Meters North of Lester Rd

11/20/2005 Sun 09:11 AM Persons Killed: 0 Persons Injured: 0 Extent of Injuries: **Case: 2005-NR1670553**
 Accident Class: NON-REPORTABLE Police Agency: Num of Veh: 1
 Type Of Accident: COLLISION WITH ANIMAL Traffic Control: NONE
 Manner of Collision: OTHER Weather: CLEAR
 Road Surface Condition: DRY Road Char.: Light Condition: DAYLIGHT
 Loc. of Ped/Bicycle: INVALID CODE Action of Ped/Bicycle:

Veh :1 OTHER Registered Weight: State of Registration:
 Num of Occupants: Driver's Age: Sex: Citation Issued:
 Direction of Travel: NORTH Public Property Damage: N School Bus Involved: X
 Pre-Accd Action: GOING STRAIGHT AHEAD
 Apparent Factors: ANIMAL'S ACTION, UNKNOWN

County: Orange Muni: Newburgh(T) Ref. Marker: 9W83023002 Street: STATE HWY 218

20 Meters North of Ramp

10/27/2005	Thu 16:11 PM	Persons Killed: 0	Persons Injured: 0	Extent of Injuries:	Case: 2005-NR1686799
	Accident Class: NON-REPORTABLE			Police Agency:	Num of Veh: 2
	Type Of Accident: COLLISION WITH MOTOR VEHICLE				Traffic Control: TRAFFIC SIGNAL
	Manner of Collision: REAR END				Weather: CLEAR
	Road Surface Condition: DRY		Road Char.:		Light Condition: DAYLIGHT
	Loc. of Ped/Bicycle:		Action of Ped/Bicycle:		

Accident Location Information System (ALIS)

Date: 11/17/10 12:22

Accident Verbal Description Report

Page: 249

5926 VDR US Rt 9W from I 84 Ex 10 E bound Ramps to Ulster County border**Data in this report covers the period Jun 30, 2005 - Jun 30, 2010****Complete Accident data from NYS DMV is only available thru 6/30/2010**

County: Orange Muni: Newburgh(T) Ref. Marker: 9W83023002 Street: STATE HWY 218

***** CONTINUED

Veh :1 OTHER Registered Weight: State of Registration:
 Num of Occupants: Driver's Age: Sex: Citation Issued:
 Direction of Travel: SOUTH Public Property Damage: N School Bus Involved: X
 Pre-Accd Action: STOPPED IN TRAFFIC
 Apparent Factors: UNKNOWN, UNKNOWN

Veh :2 OTHER Registered Weight: State of Registration:
 Num of Occupants: Driver's Age: Sex: Citation Issued:
 Direction of Travel: SOUTH Public Property Damage: N School Bus Involved: X
 Pre-Accd Action: GOING STRAIGHT AHEAD
 Apparent Factors: UNKNOWN, FOLLOWING TOO CLOSELY

County: Orange Muni: Newburgh(T) Ref. Marker: 9W83023015 Street: ROUTE 9W
16 Meters South of Dowling St

11/4/2005 Fri 00:11 AM Persons Killed: 0 Persons Injured: 0 Extent of Injuries: **Case: 2005-NR1688200**
 Accident Class: NON-REPORTABLE Police Agency: Num of Veh: 2
 Type Of Accident: COLLISION WITH MOTOR VEHICLE Traffic Control: TRAFFIC SIGNAL
 Manner of Collision: REAR END Weather: CLEAR
 Road Surface Condition: DRY Road Char.: Light Condition: DARK-ROAD LIGHTED
 Loc. of Ped/Bicycle: INVALID CODE Action of Ped/Bicycle:

Veh :1 OTHER Registered Weight: State of Registration:
 Num of Occupants: Driver's Age: Sex: Citation Issued:
 Direction of Travel: NORTH Public Property Damage: N School Bus Involved: X
 Pre-Accd Action: STOPPED IN TRAFFIC
 Apparent Factors: UNKNOWN, UNKNOWN

Veh :2 OTHER Registered Weight: State of Registration:
 Num of Occupants: Driver's Age: Sex: Citation Issued:
 Direction of Travel: NORTH Public Property Damage: N School Bus Involved: X
 Pre-Accd Action: GOING STRAIGHT AHEAD
 Apparent Factors: DRIVER INATTENTION, UNKNOWN

County: Orange Muni: Newburgh(T) Ref. Marker: 9W83023012 Street: ROUTE 9W

53 Meters South of Fostertown Rd

2/14/2006	Tue 07:11 AM	Persons Killed: 0	Persons Injured: 0	Extent of Injuries:	Case: 2006-NR1859393
	Accident Class: NON-REPORTABLE			Police Agency:	Num of Veh: 2
	Type Of Accident: COLLISION WITH MOTOR VEHICLE			Traffic Control: TRAFFIC SIGNAL	
	Manner of Collision: RIGHT ANGLE			Weather: CLEAR	
	Road Surface Condition: DRY		Road Char.:	Light Condition: DAYLIGHT	
	Loc. of Ped/Bicycle: INVALID CODE			Action of Ped/Bicycle:	

Veh :1	OTHER	Registered Weight:	State of Registration:
	Num of Occupants:	Driver's Age:	Sex:
	Direction of Travel: SOUTH	Public Property Damage: N	Citation Issued:
	Pre-Accd Action: GOING STRAIGHT AHEAD		School Bus Involved: X
	Apparent Factors: UNKNOWN, UNKNOWN		

Accident Location Information System (ALIS)

Date: 11/17/10 12:22

Accident Verbal Description Report

Page: 250

5926 VDR US Rt 9W from I 84 Ex 10 E bound Ramps to Ulster County border**Data in this report covers the period Jun 30, 2005 - Jun 30, 2010****Complete Accident data from NYS DMV is only available thru 6/30/2010**

County: Orange Muni: Newburgh(T) Ref. Marker: 9W83023012 Street: ROUTE 9W

***** CONTINUED

Veh :2 OTHER Registered Weight: State of Registration:
 Num of Occupants: Driver's Age: Sex: Citation Issued:
 Direction of Travel: WEST Public Property Damage: N School Bus Involved: X
 Pre-Accd Action: GOING STRAIGHT AHEAD
 Apparent Factors: TRAFFIC CONTROL DEVICES DISREGARDED, UNKNOWN

County: Orange Muni: Newburgh(T) Ref. Marker: 9W83023020 Street: ROUTE 9W

100 Meters North of Carter Ave

2/28/2006 Tue 15:11 PM Persons Killed: 0 Persons Injured: 0 Extent of Injuries: **Case: 2006-NR1884183**
 Accident Class: NON-REPORTABLE Police Agency: Num of Veh: 2
 Type Of Accident: COLLISION WITH MOTOR VEHICLE Traffic Control: TRAFFIC SIGNAL
 Manner of Collision: OTHER Weather: CLEAR
 Road Surface Condition: DRY Road Char.: Light Condition: DAYLIGHT
 Loc. of Ped/Bicycle: INVALID CODE Action of Ped/Bicycle:

Veh :1 OTHER Registered Weight: State of Registration:
 Num of Occupants: Driver's Age: Sex: Citation Issued:
 Direction of Travel: SOUTH-WEST Public Property Damage: N School Bus Involved: X
 Pre-Accd Action: MAKING LEFT TURN
 Apparent Factors: UNKNOWN, DRIVER INATTENTION

Veh :2 OTHER Registered Weight: State of Registration:
 Num of Occupants: Driver's Age: Sex: Citation Issued:
 Direction of Travel: NORTH Public Property Damage: N School Bus Involved: X
 Pre-Accd Action: STOPPED IN TRAFFIC
 Apparent Factors: UNKNOWN, UNKNOWN

County: Orange Muni: Newburgh(T) Ref. Marker: 9W83023043 Street: ROUTE 9W

8 Meters South of Old Post Rd

1/15/2006 Sun 12:11 PM Persons Killed: 0 Persons Injured: 0 Extent of Injuries: **Case: 2006-NR1873690**
 Accident Class: NON-REPORTABLE Police Agency: Num of Veh: 2
 Type Of Accident: COLLISION WITH MOTOR VEHICLE Traffic Control: NO PASSING ZONE
 Manner of Collision: OTHER Weather: CLEAR
 Road Surface Condition: DRY Road Char.: Light Condition: DAYLIGHT
 Loc. of Ped/Bicycle: INVALID CODE Action of Ped/Bicycle:

Veh :1	OTHER	Registered Weight:		State of Registration:	
	Num of Occupants:		Driver's Age:	Sex:	Citation Issued:
	Direction of Travel: WEST		Public Property Damage: N		School Bus Involved: X
	Pre-Accd Action: MAKING RIGHT TURN				
	Apparent Factors: UNKNOWN, UNKNOWN				
Veh :2	OTHER	Registered Weight:		State of Registration:	
	Num of Occupants:		Driver's Age:	Sex:	Citation Issued:
	Direction of Travel: SOUTH		Public Property Damage: N		School Bus Involved: X
	Pre-Accd Action: CHANGING LANES				
	Apparent Factors: UNSAFE LANE CHANGE, UNKNOWN				

Accident Location Information System (ALIS)

Date: 11/17/10 12:22

Accident Verbal Description Report

Page: 251

5926 VDR US Rt 9W from I 84 Ex 10 E bound Ramps to Ulster County border**Data in this report covers the period Jun 30, 2005 - Jun 30, 2010****Complete Accident data from NYS DMV is only available thru 6/30/2010**

County: Orange Muni: Newburgh(T) Ref. Marker: 9W83023022 Street: ROUTE 9W

46 Meters East of Terry Ave

2/17/2006 Fri 11:11 AM Persons Killed: 0 Persons Injured: 0 Extent of Injuries: **Case: 2006-NR1878032**
 Accident Class: NON-REPORTABLE Police Agency: Num of Veh: 1
 Type Of Accident: COLLISION WITH TREE Traffic Control: NONE
 Manner of Collision: OTHER Weather: CLEAR
 Road Surface Condition: DRY Road Char.: Light Condition: DAYLIGHT
 Loc. of Ped/Bicycle: INVALID CODE Action of Ped/Bicycle:

Veh :1 OTHER Registered Weight: State of Registration:
 Num of Occupants: Driver's Age: Sex: Citation Issued:
 Direction of Travel: SOUTH Public Property Damage: N School Bus Involved: X
 Pre-Accd Action: GOING STRAIGHT AHEAD
 Apparent Factors: OBSTRUCTION/DEBRIS, UNKNOWN

County: Orange Muni: Newburgh(T) Ref. Marker: 9W83023025 Street: ROUTE 9W

19 Meters South of Devito Dr

1/10/2006 Tue 08:11 AM Persons Killed: 0 Persons Injured: 0 Extent of Injuries: **Case: 2006-NR1880903**
 Accident Class: NON-REPORTABLE Police Agency: Num of Veh: 2
 Type Of Accident: COLLISION WITH MOTOR VEHICLE Traffic Control: NO PASSING ZONE
 Manner of Collision: OVERTAKING Weather: CLEAR
 Road Surface Condition: DRY Road Char.: Light Condition: DAYLIGHT
 Loc. of Ped/Bicycle: INVALID CODE Action of Ped/Bicycle:

Veh :1 OTHER Registered Weight: State of Registration:
 Num of Occupants: Driver's Age: Sex: Citation Issued:
 Direction of Travel: NORTH Public Property Damage: N School Bus Involved: X
 Pre-Accd Action: MAKING RIGHT TURN
 Apparent Factors: UNKNOWN, UNKNOWN

Veh :2 OTHER Registered Weight: State of Registration:
 Num of Occupants: Driver's Age: Sex: Citation Issued:
 Direction of Travel: NORTH Public Property Damage: N School Bus Involved: X
 Pre-Accd Action: GOING STRAIGHT AHEAD
 Apparent Factors: PASSING OR LANE USAGE IMPROPERLY, UNKNOWN

County: Orange Muni: Newburgh(T) Ref. Marker: 9W83023002 Street: STATE HWY 218

20 Meters North of Ramp

1/19/2006	Thu 20:11 PM	Persons Killed: 0	Persons Injured: 0	Extent of Injuries:	Case: 2006-NR1873612
	Accident Class: NON-REPORTABLE			Police Agency:	Num of Veh: 2
	Type Of Accident: COLLISION WITH MOTOR VEHICLE				Traffic Control: YIELD SIGN
	Manner of Collision: OTHER			Weather: CLOUDY	
	Road Surface Condition: DRY		Road Char.:	Light Condition: DARK-ROAD LIGHTED	
	Loc. of Ped/Bicycle: INVALID CODE			Action of Ped/Bicycle:	

Accident Location Information System (ALIS)

Date: 11/17/10 12:22

Accident Verbal Description Report

Page: 252

5926 VDR US Rt 9W from I 84 Ex 10 E bound Ramps to Ulster County border**Data in this report covers the period Jun 30, 2005 - Jun 30, 2010****Complete Accident data from NYS DMV is only available thru 6/30/2010**

County: Orange Muni: Newburgh(T) Ref. Marker: 9W83023002 Street: STATE HWY 218

***** CONTINUED

Veh :1 OTHER Registered Weight: State of Registration:
 Num of Occupants: Driver's Age: Sex: Citation Issued:
 Direction of Travel: NORTH Public Property Damage: N School Bus Involved: X
 Pre-Accd Action: STARTING IN TRAFFIC
 Apparent Factors: UNKNOWN, UNKNOWN

Veh :2 OTHER Registered Weight: State of Registration:
 Num of Occupants: Driver's Age: Sex: Citation Issued:
 Direction of Travel: NORTH Public Property Damage: N School Bus Involved: X
 Pre-Accd Action: GOING STRAIGHT AHEAD
 Apparent Factors: DRIVER INATTENTION, FOLLOWING TOO CLOSELY

County: Orange Muni: Newburgh(T) Ref. Marker: 9W83023010 Street: STATE HWY 218

141 Meters North

5/12/2006 Fri 17:11 PM Persons Killed: 0 Persons Injured: 0 Extent of Injuries: **Case: 2006-NR1854141**
 Accident Class: NON-REPORTABLE Police Agency: Num of Veh: 2
 Type Of Accident: COLLISION WITH MOTOR VEHICLE Traffic Control: NONE
 Manner of Collision: REAR END Weather: CLOUDY
 Road Surface Condition: WET Road Char.: Light Condition: DAYLIGHT
 Loc. of Ped/Bicycle: INVALID CODE Action of Ped/Bicycle:

Veh :1 OTHER Registered Weight: State of Registration:
 Num of Occupants: Driver's Age: Sex: Citation Issued:
 Direction of Travel: NORTH Public Property Damage: N School Bus Involved: X
 Pre-Accd Action: GOING STRAIGHT AHEAD
 Apparent Factors: FOLLOWING TOO CLOSELY, UNKNOWN

Veh :2 OTHER Registered Weight: State of Registration:
 Num of Occupants: Driver's Age: Sex: Citation Issued:
 Direction of Travel: NORTH Public Property Damage: N School Bus Involved: X
 Pre-Accd Action: STOPPED IN TRAFFIC
 Apparent Factors: UNKNOWN, UNKNOWN

County: Orange Muni: Newburgh(T) Ref. Marker: 9W83023011 Street: ROUTE 9W

211 Meters South of Fostertown Rd

11/30/2005

Wed 13:11 PM

Persons Killed: 0

Persons Injured: 0

Extent of Injuries:

Case: 2005-NR1864747

Accident Class: NON-REPORTABLE

Police Agency:

Num of Veh: 2

Type Of Accident: COLLISION WITH MOTOR VEHICLE

Traffic Control: TRAFFIC SIGNAL

Manner of Collision: REAR END

Weather: CLEAR

Road Surface Condition: DRY

Road Char.:

Light Condition: DAYLIGHT

Loc. of Ped/Bicycle: INVALID CODE

Action of Ped/Bicycle:

Veh :1

OTHER

Registered Weight:

State of Registration:

Num of Occupants:

Driver's Age:

Sex:

Citation Issued:

Direction of Travel: SOUTH

Public Property Damage: N

School Bus Involved: X

Pre-Accd Action: STOPPED IN TRAFFIC

Apparent Factors: UNKNOWN, UNKNOWN

Accident Location Information System (ALIS)

Date: 11/17/10 12:22

Accident Verbal Description Report

Page: 253

5926 VDR US Rt 9W from I 84 Ex 10 E bound Ramps to Ulster County border**Data in this report covers the period Jun 30, 2005 - Jun 30, 2010****Complete Accident data from NYS DMV is only available thru 6/30/2010**

County: Orange Muni: Newburgh(T) Ref. Marker: 9W83023011 Street: ROUTE 9W

***** CONTINUED

Veh :2 OTHER Registered Weight: State of Registration:
 Num of Occupants: Driver's Age: Sex: Citation Issued:
 Direction of Travel: SOUTH Public Property Damage: N School Bus Involved: X
 Pre-Accd Action: SLOWED OR STOPPING
 Apparent Factors: FOLLOWING TOO CLOSELY, UNKNOWN

County: Orange Muni: Newburgh(T) Ref. Marker: 9W83023002 Street: STATE HWY 218

20 Meters North of Ramp

1/20/2006 Fri 19:11 PM Persons Killed: 0 Persons Injured: 0 Extent of Injuries: **Case: 2006-NR1873613**
 Accident Class: NON-REPORTABLE Police Agency: Num of Veh: 2
 Type Of Accident: COLLISION WITH MOTOR VEHICLE Traffic Control: NONE
 Manner of Collision: OTHER Weather: CLEAR
 Road Surface Condition: DRY Road Char.: Light Condition: DARK-ROAD LIGHTED
 Loc. of Ped/Bicycle: INVALID CODE Action of Ped/Bicycle:

Veh :1 OTHER Registered Weight: State of Registration:
 Num of Occupants: Driver's Age: Sex: Citation Issued:
 Direction of Travel: NORTH Public Property Damage: N School Bus Involved: X
 Pre-Accd Action: BACKING
 Apparent Factors: UNKNOWN, BACKING UNSAFELY

Veh :2 OTHER Registered Weight: State of Registration:
 Num of Occupants: Driver's Age: Sex: Citation Issued:
 Direction of Travel: EAST Public Property Damage: N School Bus Involved: X
 Pre-Accd Action: OTHER
 Apparent Factors: OTHER (VEHICLE), UNKNOWN

County: Orange Muni: Newburgh(T) Ref. Marker: 9W83023024 Street: ROUTE 9W

220 Meters North of Leslie Rd

7/15/2005 Fri 08:11 AM Persons Killed: 0 Persons Injured: 0 Extent of Injuries: **Case: 2005-NR1916564**
 Accident Class: NON-REPORTABLE Police Agency: Num of Veh: 2
 Type Of Accident: COLLISION WITH MOTOR VEHICLE Traffic Control: NONE
 Manner of Collision: REAR END Weather: CLOUDY
 Road Surface Condition: DRY Road Char.: Light Condition: DAYLIGHT
 Loc. of Ped/Bicycle: INVALID CODE Action of Ped/Bicycle:

Veh :1	OTHER	Registered Weight:	State of Registration:	
	Num of Occupants:	Driver's Age:	Sex:	Citation Issued:
	Direction of Travel: NORTH	Public Property Damage: N		School Bus Involved: X
	Pre-Accd Action: STOPPED IN TRAFFIC			
	Apparent Factors: UNKNOWN, UNKNOWN			
Veh :2	OTHER	Registered Weight:	State of Registration:	
	Num of Occupants:	Driver's Age:	Sex:	Citation Issued:
	Direction of Travel: NORTH	Public Property Damage: N		School Bus Involved: X
	Pre-Accd Action: GOING STRAIGHT AHEAD			
	Apparent Factors: UNKNOWN, FOLLOWING TOO CLOSELY			

Accident Location Information System (ALIS)

Date: 11/17/10 12:22

Accident Verbal Description Report

Page: 254

5926 VDR US Rt 9W from I 84 Ex 10 E bound Ramps to Ulster County border**Data in this report covers the period Jun 30, 2005 - Jun 30, 2010****Complete Accident data from NYS DMV is only available thru 6/30/2010**County: Orange Muni: Newburgh(T) Ref. Marker: 9W83023002 Street: STATE HWY 218
20 Meters North of Ramp

4/14/2006 Fri 02:11 AM Persons Killed: 0 Persons Injured: 0 Extent of Injuries: **Case: 2006-NR1854467**
 Accident Class: NON-REPORTABLE Police Agency: Num of Veh: 1
 Type Of Accident: COLLISION WITH OTHER FIXED OBJECT Traffic Control: NONE
 Manner of Collision: OTHER Weather: CLEAR
 Road Surface Condition: DRY Road Char.: Light Condition: DARK-ROAD LIGHTED
 Loc. of Ped/Bicycle: INVALID CODE Action of Ped/Bicycle:

Veh :1 OTHER Registered Weight: State of Registration:
 Num of Occupants: Driver's Age: Sex: Citation Issued:
 Direction of Travel: NORTH Public Property Damage: N School Bus Involved: X
 Pre-Accd Action: SLOWED OR STOPPING
 Apparent Factors: DRIVER INATTENTION, DRIVER INEXPERIENCE

County: Orange Muni: Newburgh(T) Ref. Marker: 9W83023002 Street: STATE HWY 218
20 Meters North of Ramp

5/24/2006 Wed 10:11 AM Persons Killed: 0 Persons Injured: 0 Extent of Injuries: **Case: 2006-NR1854218**
 Accident Class: NON-REPORTABLE Police Agency: Num of Veh: 2
 Type Of Accident: COLLISION WITH MOTOR VEHICLE Traffic Control: TRAFFIC SIGNAL
 Manner of Collision: OTHER Weather: CLEAR
 Road Surface Condition: DRY Road Char.: Light Condition: DAYLIGHT
 Loc. of Ped/Bicycle: INVALID CODE Action of Ped/Bicycle:

Veh :1 OTHER Registered Weight: State of Registration:
 Num of Occupants: Driver's Age: Sex: Citation Issued:
 Direction of Travel: SOUTH Public Property Damage: N School Bus Involved: X
 Pre-Accd Action: GOING STRAIGHT AHEAD
 Apparent Factors: UNKNOWN, UNKNOWN

Veh :2 OTHER Registered Weight: State of Registration:
 Num of Occupants: Driver's Age: Sex: Citation Issued:
 Direction of Travel: SOUTH Public Property Damage: N School Bus Involved: X
 Pre-Accd Action: MAKING RIGHT TURN
 Apparent Factors: UNSAFE LANE CHANGE, DRIVER INATTENTION

County: Orange Muni: Newburgh(T) Ref. Marker: 9W83023003 Street: STATE HWY 218

3/7/2006	Tue 22:11 PM	Persons Killed: 0	Persons Injured: 0	Extent of Injuries:	Case: 2006-NR1848450
	Accident Class: NON-REPORTABLE			Police Agency:	Num of Veh: 2
	Type Of Accident: COLLISION WITH MOTOR VEHICLE				Traffic Control: NONE
	Manner of Collision: OVERTAKING				Weather: CLEAR
	Road Surface Condition: DRY	Road Char.:		Light Condition: DARK-ROAD UNLIGHTED	
	Loc. of Ped/Bicycle: INVALID CODE			Action of Ped/Bicycle:	

Accident Location Information System (ALIS)

Date: 11/17/10 12:22

Accident Verbal Description Report

Page: 255

5926 VDR US Rt 9W from I 84 Ex 10 E bound Ramps to Ulster County border**Data in this report covers the period Jun 30, 2005 - Jun 30, 2010****Complete Accident data from NYS DMV is only available thru 6/30/2010**

County: Orange Muni: Newburgh(T) Ref. Marker: 9W83023003 Street: STATE HWY 218

***** CONTINUED

Veh :1 OTHER Registered Weight: State of Registration:
 Num of Occupants: Driver's Age: Sex: Citation Issued:
 Direction of Travel: NORTH Public Property Damage: N School Bus Involved: X
 Pre-Accd Action: GOING STRAIGHT AHEAD
 Apparent Factors: UNKNOWN, UNKNOWN

Veh :2 OTHER Registered Weight: State of Registration:
 Num of Occupants: Driver's Age: Sex: Citation Issued:
 Direction of Travel: NORTH Public Property Damage: N School Bus Involved: X
 Pre-Accd Action: GOING STRAIGHT AHEAD
 Apparent Factors: UNKNOWN, UNKNOWN

County: Orange Muni: Newburgh(T) Ref. Marker: 9W83023022 Street: ROUTE 9W
46 Meters East of Terry Ave

1/26/2006 Thu 11:11 AM Persons Killed: 0 Persons Injured: 0 Extent of Injuries: **Case: 2006-NR1853514**
 Accident Class: NON-REPORTABLE Police Agency: Num of Veh: 2
 Type Of Accident: COLLISION WITH MOTOR VEHICLE Traffic Control: NONE
 Manner of Collision: OTHER Weather: CLEAR
 Road Surface Condition: DRY Road Char.: Light Condition: DAYLIGHT
 Loc. of Ped/Bicycle: Action of Ped/Bicycle:

Veh :1 OTHER Registered Weight: State of Registration:
 Num of Occupants: Driver's Age: Sex: Citation Issued:
 Direction of Travel: SOUTH Public Property Damage: N School Bus Involved: X
 Pre-Accd Action: MAKING RIGHT TURN
 Apparent Factors: UNKNOWN, UNKNOWN

Veh :2 OTHER Registered Weight: State of Registration:
 Num of Occupants: Driver's Age: Sex: Citation Issued:
 Direction of Travel: SOUTH Public Property Damage: N School Bus Involved: X
 Pre-Accd Action: OVERTAKING
 Apparent Factors: GLARE, PASSING OR LANE USAGE IMPROPERLY

County: Orange Muni: Newburgh(T) Ref. Marker: 9W83023001 Street: STATE HWY 218

65 Meters South of N Plank Rd

2/21/2006	Tue 15:11 PM	Persons Killed: 0	Persons Injured: 0	Extent of Injuries:	Case: 2006-NR1878425
	Accident Class: NON-REPORTABLE			Police Agency:	Num of Veh: 2
	Type Of Accident: COLLISION WITH MOTOR VEHICLE			Traffic Control: TRAFFIC SIGNAL	
	Manner of Collision: OTHER			Weather: CLEAR	
	Road Surface Condition: DRY		Road Char.:	Light Condition: DAYLIGHT	
	Loc. of Ped/Bicycle: INVALID CODE			Action of Ped/Bicycle:	

Veh :1	OTHER	Registered Weight:	State of Registration:
	Num of Occupants:	Driver's Age:	Sex:
	Direction of Travel: NORTH	Public Property Damage: N	Citation Issued:
	Pre-Accd Action: MAKING LEFT TURN		School Bus Involved: X
	Apparent Factors: UNKNOWN, UNKNOWN		

Accident Location Information System (ALIS)

Date: 11/17/10 12:22

Accident Verbal Description Report

Page: 256

5926 VDR US Rt 9W from I 84 Ex 10 E bound Ramps to Ulster County border**Data in this report covers the period Jun 30, 2005 - Jun 30, 2010****Complete Accident data from NYS DMV is only available thru 6/30/2010**

County: Orange Muni: Newburgh(T) Ref. Marker: 9W83023001 Street: STATE HWY 218

***** CONTINUED

Veh :2 OTHER Registered Weight: State of Registration:
 Num of Occupants: Driver's Age: Sex: Citation Issued:
 Direction of Travel: NORTH Public Property Damage: N School Bus Involved: X
 Pre-Accd Action: MAKING LEFT TURN
 Apparent Factors: UNKNOWN, UNKNOWN

County: Orange Muni: Newburgh(T) Ref. Marker: 9W83023028 Street: ROUTE 9W

60 Meters North of Pine Orchard Ln

1/31/2006 Tue 08:11 AM Persons Killed: 0 Persons Injured: 0 Extent of Injuries: **Case: 2006-NR1882312**
 Accident Class: NON-REPORTABLE Police Agency: Num of Veh: 2
 Type Of Accident: COLLISION WITH MOTOR VEHICLE Traffic Control: NONE
 Manner of Collision: RIGHT ANGLE Weather: RAIN
 Road Surface Condition: WET Road Char.: Light Condition: DAYLIGHT
 Loc. of Ped/Bicycle: INVALID CODE Action of Ped/Bicycle:

Veh :1 OTHER Registered Weight: State of Registration:
 Num of Occupants: Driver's Age: Sex: Citation Issued:
 Direction of Travel: WEST Public Property Damage: N School Bus Involved: X
 Pre-Accd Action: MAKING LEFT TURN
 Apparent Factors: UNKNOWN, UNKNOWN

Veh :2 OTHER Registered Weight: State of Registration:
 Num of Occupants: Driver's Age: Sex: Citation Issued:
 Direction of Travel: NORTH Public Property Damage: N School Bus Involved: X
 Pre-Accd Action: OVERTAKING
 Apparent Factors: PASSING OR LANE USAGE IMPROPERLY, UNKNOWN

County: Orange Muni: Newburgh(T) Ref. Marker: 9W83023025 Street: ROUTE 9W

19 Meters South of Devito Dr

1/10/2006 Tue 09:11 AM Persons Killed: 0 Persons Injured: 0 Extent of Injuries: **Case: 2006-NR1874349**
 Accident Class: NON-REPORTABLE Police Agency: Num of Veh: 2
 Type Of Accident: COLLISION WITH MOTOR VEHICLE Traffic Control: NONE
 Manner of Collision: REAR END Weather: CLEAR
 Road Surface Condition: DRY Road Char.: Light Condition: DAYLIGHT
 Loc. of Ped/Bicycle: INVALID CODE Action of Ped/Bicycle:

Veh :1	OTHER	Registered Weight:		State of Registration:	
	Num of Occupants:		Driver's Age:	Sex:	Citation Issued:
	Direction of Travel: SOUTH		Public Property Damage: N		School Bus Involved: X
	Pre-Accd Action: STOPPED IN TRAFFIC				
	Apparent Factors: UNKNOWN, UNKNOWN				
Veh :2	OTHER	Registered Weight:		State of Registration:	
	Num of Occupants:		Driver's Age:	Sex:	Citation Issued:
	Direction of Travel: SOUTH		Public Property Damage: N		School Bus Involved: X
	Pre-Accd Action: GOING STRAIGHT AHEAD				
	Apparent Factors: DRIVER INATTENTION, DRIVER INEXPERIENCE				

Accident Location Information System (ALIS)

Date: 11/17/10 12:22

Accident Verbal Description Report

Page: 257

5926 VDR US Rt 9W from I 84 Ex 10 E bound Ramps to Ulster County border**Data in this report covers the period Jun 30, 2005 - Jun 30, 2010****Complete Accident data from NYS DMV is only available thru 6/30/2010**County: Orange Muni: Newburgh(T) Ref. Marker: 9W83023002 Street: STATE HWY 218
20 Meters North of Ramp

2/1/2006 Wed 22:11 PM Persons Killed: 0 Persons Injured: 0 Extent of Injuries: **Case: 2006-NR1861282**
 Accident Class: NON-REPORTABLE Police Agency: Num of Veh: 2
 Type Of Accident: COLLISION WITH MOTOR VEHICLE Traffic Control: TRAFFIC SIGNAL
 Manner of Collision: OTHER Weather: CLEAR
 Road Surface Condition: DRY Road Char.: Light Condition: DAYLIGHT
 Loc. of Ped/Bicycle: INVALID CODE Action of Ped/Bicycle:

Veh :1 OTHER Registered Weight: State of Registration:
 Num of Occupants: Driver's Age: Sex: Citation Issued:
 Direction of Travel: NORTH-EAST Public Property Damage: N School Bus Involved: X
 Pre-Accd Action: MAKING LEFT TURN
 Apparent Factors: TURNING IMPROPER, UNKNOWN

Veh :2 OTHER Registered Weight: State of Registration:
 Num of Occupants: Driver's Age: Sex: Citation Issued:
 Direction of Travel: NORTH-EAST Public Property Damage: N School Bus Involved: X
 Pre-Accd Action: MAKING LEFT TURN
 Apparent Factors: UNKNOWN, UNKNOWN

County: Orange Muni: Newburgh(T) Ref. Marker: 9W83023012 Street: ROUTE 9W
53 Meters South of Fostertown Rd

3/7/2006 Tue 15:11 PM Persons Killed: 0 Persons Injured: 0 Extent of Injuries: **Case: 2006-NR1848452**
 Accident Class: NON-REPORTABLE Police Agency: Num of Veh: 2
 Type Of Accident: COLLISION WITH MOTOR VEHICLE Traffic Control: NONE
 Manner of Collision: REAR END Weather: CLEAR
 Road Surface Condition: DRY Road Char.: Light Condition: DAYLIGHT
 Loc. of Ped/Bicycle: INVALID CODE Action of Ped/Bicycle:

Veh :1 OTHER Registered Weight: State of Registration:
 Num of Occupants: Driver's Age: Sex: Citation Issued:
 Direction of Travel: SOUTH Public Property Damage: N School Bus Involved: X
 Pre-Accd Action: STOPPED IN TRAFFIC
 Apparent Factors: UNKNOWN, UNKNOWN

Veh :2 OTHER Registered Weight: State of Registration:

Num of Occupants:

Driver's Age:

Sex:

Citation Issued:

Direction of Travel: SOUTH

Public Property Damage: N

School Bus Involved: X

Pre-Accd Action: GOING STRAIGHT AHEAD

Apparent Factors: FOLLOWING TOO CLOSELY, DRIVER INATTENTION

County: Orange Muni: Newburgh(T) Ref. Marker: 9W83023043 Street: ROUTE 9W
8 Meters South of Old Post Rd

4/29/2006

Sat 00:11 AM

Persons Killed: 0

Persons Injured: 0

Extent of Injuries:

Case: 2006-NR1954727

Accident Class: NON-REPORTABLE

Police Agency:

Num of Veh: 1

Type Of Accident: COLLISION WITH SIGN POST

Traffic Control: NONE

Manner of Collision: OTHER

Weather: CLEAR

Road Surface Condition: DRY

Road Char.:

Light Condition: DARK-ROAD LIGHTED

Loc. of Ped/Bicycle: INVALID CODE

Action of Ped/Bicycle:

Accident Location Information System (ALIS)

Date: 11/17/10 12:22

Accident Verbal Description Report

Page: 258

5926 VDR US Rt 9W from I 84 Ex 10 E bound Ramps to Ulster County border**Data in this report covers the period Jun 30, 2005 - Jun 30, 2010****Complete Accident data from NYS DMV is only available thru 6/30/2010**

County: Orange Muni: Newburgh(T) Ref. Marker: 9W83023043 Street: ROUTE 9W

***** CONTINUED

Veh :1 OTHER Registered Weight: State of Registration:
 Num of Occupants: Driver's Age: Sex: Citation Issued:
 Direction of Travel: NORTH Public Property Damage: N School Bus Involved: X
 Pre-Accd Action: GOING STRAIGHT AHEAD
 Apparent Factors: UNKNOWN, DRIVER INATTENTION

County: Orange Muni: Newburgh(T) Ref. Marker: 9W83023012 Street: ROUTE 9W

53 Meters South of Fostertown Rd

4/4/2006 Tue 17:11 PM Persons Killed: 0 Persons Injured: 0 Extent of Injuries: **Case: 2006-NR1957358**
 Accident Class: NON-REPORTABLE Police Agency: Num of Veh: 2
 Type Of Accident: COLLISION WITH MOTOR VEHICLE Traffic Control: NONE
 Manner of Collision: REAR END Weather: CLEAR
 Road Surface Condition: DRY Road Char.: Light Condition: DAYLIGHT
 Loc. of Ped/Bicycle: INVALID CODE Action of Ped/Bicycle:

Veh :1 OTHER Registered Weight: State of Registration:
 Num of Occupants: Driver's Age: Sex: Citation Issued:
 Direction of Travel: NORTH Public Property Damage: N School Bus Involved: X
 Pre-Accd Action: SLOWED OR STOPPING
 Apparent Factors: UNKNOWN, UNKNOWN

Veh :2 OTHER Registered Weight: State of Registration:
 Num of Occupants: Driver's Age: Sex: Citation Issued:
 Direction of Travel: WEST Public Property Damage: N School Bus Involved: X
 Pre-Accd Action: SLOWED OR STOPPING
 Apparent Factors: UNKNOWN, BACKING UNSAFELY

County: Orange Muni: Newburgh(T) Ref. Marker: 9W83023023 Street: ROUTE 9W

61 Meters North of Leslie Rd

12/14/2005 Wed 06:11 AM Persons Killed: 0 Persons Injured: 0 Extent of Injuries: **Case: 2005-NR1925729**
 Accident Class: NON-REPORTABLE Police Agency: Num of Veh: 1
 Type Of Accident: COLLISION WITH ANIMAL Traffic Control: NONE
 Manner of Collision: OTHER Weather: CLEAR
 Road Surface Condition: SNOW/ICE Road Char.: Light Condition: DAWN
 Loc. of Ped/Bicycle: INVALID CODE Action of Ped/Bicycle:

Veh :1 OTHER Registered Weight: State of Registration:
 Num of Occupants: Driver's Age: Sex: Citation Issued:
 Direction of Travel: SOUTH Public Property Damage: N School Bus Involved: X
 Pre-Accd Action: GOING STRAIGHT AHEAD
 Apparent Factors: REACTION TO OTHER UNINVOLVED VEHICL, ANIMAL'S ACTION

County: Orange Muni: Newburgh(T) Ref. Marker: 9W83023001 Street: STATE HWY 218

65 Meters South of N Plank Rd

8/3/2005 Wed 15:11 PM Persons Killed: 0 Persons Injured: 0
 Accident Class: NON-REPORTABLE
 Type Of Accident: COLLISION WITH MOTOR VEHICLE
 Manner of Collision: RIGHT ANGLE
 Road Surface Condition: DRY Road Char.:
 Loc. of Ped/Bicycle: INVALID CODE

Extent of Injuries: **Case: 2005-NR1962472**
 Police Agency: Num of Veh: 2
 Traffic Control: NONE
 Weather: CLEAR
 Light Condition: DAYLIGHT
 Action of Ped/Bicycle:

Accident Location Information System (ALIS)

Date: 11/17/10 12:22

Accident Verbal Description Report

Page: 259

5926 VDR US Rt 9W from I 84 Ex 10 E bound Ramps to Ulster County border**Data in this report covers the period Jun 30, 2005 - Jun 30, 2010****Complete Accident data from NYS DMV is only available thru 6/30/2010**

County: Orange Muni: Newburgh(T) Ref. Marker: 9W83023001 Street: STATE HWY 218

***** CONTINUED

Veh :1 OTHER Registered Weight: State of Registration:
 Num of Occupants: Driver's Age: Sex: Citation Issued:
 Direction of Travel: EAST Public Property Damage: N School Bus Involved: X
 Pre-Accd Action: MAKING LEFT TURN
 Apparent Factors: FAILURE TO YIELD RIGHT OF WAY, UNKNOWN

Veh :2 OTHER Registered Weight: State of Registration:
 Num of Occupants: Driver's Age: Sex: Citation Issued:
 Direction of Travel: SOUTH Public Property Damage: N School Bus Involved: X
 Pre-Accd Action: GOING STRAIGHT AHEAD
 Apparent Factors: UNKNOWN, UNKNOWN

County: Orange Muni: Newburgh(T) Ref. Marker: 9W83023043 Street: ROUTE 9W
8 Meters South of Old Post Rd

8/5/2005 Fri 15:11 PM Persons Killed: 0 Persons Injured: 0 Extent of Injuries: **Case: 2005-NR1947647**
 Accident Class: NON-REPORTABLE Police Agency: Num of Veh: 2
 Type Of Accident: COLLISION WITH MOTOR VEHICLE Traffic Control: NONE
 Manner of Collision: REAR END Weather: CLOUDY
 Road Surface Condition: WET Road Char.: Light Condition: DAYLIGHT
 Loc. of Ped/Bicycle: INVALID CODE Action of Ped/Bicycle:

Veh :1 OTHER Registered Weight: State of Registration:
 Num of Occupants: Driver's Age: Sex: Citation Issued:
 Direction of Travel: SOUTH Public Property Damage: N School Bus Involved: X
 Pre-Accd Action: MAKING LEFT TURN
 Apparent Factors: UNKNOWN, UNKNOWN

Veh :2 OTHER Registered Weight: State of Registration:
 Num of Occupants: Driver's Age: Sex: Citation Issued:
 Direction of Travel: SOUTH Public Property Damage: N School Bus Involved: X
 Pre-Accd Action: GOING STRAIGHT AHEAD
 Apparent Factors: PAVEMENT SLIPPERY, DRIVER INEXPERIENCE

County: Orange Muni: Newburgh(T) Ref. Marker: 9W83023017 Street: ROUTE 9W

301 Meters North of Dowling St

4/29/2006

Sat 18:11 PM

Persons Killed: 0

Persons Injured: 0

Extent of Injuries:

Case: 2006-NR1954730

Accident Class: NON-REPORTABLE

Police Agency:

Num of Veh: 1

Type Of Accident: COLLISION WITH DEER

Traffic Control: NONE

Manner of Collision: OTHER

Weather: CLEAR

Road Surface Condition: DRY

Road Char.:

Light Condition: DAYLIGHT

Loc. of Ped/Bicycle: INVALID CODE

Action of Ped/Bicycle:

Veh :1

OTHER

Registered Weight:

State of Registration:

Num of Occupants:

Driver's Age:

Sex:

Citation Issued:

Direction of Travel: SOUTH

Public Property Damage: N

School Bus Involved: X

Pre-Accd Action: GOING STRAIGHT AHEAD

Apparent Factors: ANIMAL'S ACTION, UNKNOWN

Accident Location Information System (ALIS)

Date: 11/17/10 12:22

Accident Verbal Description Report

Page: 260

5926 VDR US Rt 9W from I 84 Ex 10 E bound Ramps to Ulster County border**Data in this report covers the period Jun 30, 2005 - Jun 30, 2010****Complete Accident data from NYS DMV is only available thru 6/30/2010**

County: Orange Muni: Newburgh(T) Ref. Marker: 9W83023043 Street: ROUTE 9W

8 Meters South of Old Post Rd

11/24/2005 Thu 06:11 AM Persons Killed: 0 Persons Injured: 0 Extent of Injuries: **Case: 2005-NR1703670**
 Accident Class: NON-REPORTABLE Police Agency: Num of Veh: 1
 Type Of Accident: COLLISION WITH CURBING Traffic Control: NO PASSING ZONE
 Manner of Collision: OTHER Weather: SNOW
 Road Surface Condition: SNOW/ICE Road Char.: Light Condition: DAYLIGHT
 Loc. of Ped/Bicycle: INVALID CODE Action of Ped/Bicycle:

Veh :1 OTHER Registered Weight: State of Registration:
 Num of Occupants: Driver's Age: Sex: Citation Issued:
 Direction of Travel: UNKNOWN Public Property Damage: N School Bus Involved: X
 Pre-Accd Action: GOING STRAIGHT AHEAD
 Apparent Factors: PAVEMENT SLIPPERY, UNSAFE SPEED

County: Orange Muni: Newburgh(T) Ref. Marker: 9W83023016 Street: ROUTE 9W

143 Meters North of Dowling St

11/17/2005 Thu 16:11 PM Persons Killed: 0 Persons Injured: 0 Extent of Injuries: **Case: 2005-NR1689549**
 Accident Class: NON-REPORTABLE Police Agency: Num of Veh: 2
 Type Of Accident: COLLISION WITH MOTOR VEHICLE Traffic Control: NONE
 Manner of Collision: REAR END Weather: CLEAR
 Road Surface Condition: DRY Road Char.: Light Condition: DAYLIGHT
 Loc. of Ped/Bicycle: INVALID CODE Action of Ped/Bicycle:

Veh :1 OTHER Registered Weight: State of Registration:
 Num of Occupants: Driver's Age: Sex: Citation Issued:
 Direction of Travel: SOUTH Public Property Damage: N School Bus Involved: X
 Pre-Accd Action: GOING STRAIGHT AHEAD
 Apparent Factors: DRIVER INATTENTION, FOLLOWING TOO CLOSELY

Veh :2 OTHER Registered Weight: State of Registration:
 Num of Occupants: Driver's Age: Sex: Citation Issued:
 Direction of Travel: SOUTH Public Property Damage: N School Bus Involved: X
 Pre-Accd Action: STOPPED IN TRAFFIC
 Apparent Factors: UNKNOWN, UNKNOWN

County: Orange Muni: Newburgh(T) Ref. Marker: 9W83023039 Street: ROUTE 9W

11/4/2005	Fri 20:11 PM	Persons Killed: 0	Persons Injured: 0	Extent of Injuries:	Case: 2005-NR1702915
	Accident Class: NON-REPORTABLE			Police Agency:	Num of Veh: 2
	Type Of Accident: COLLISION WITH MOTOR VEHICLE				Traffic Control: NONE
	Manner of Collision: OTHER			Weather: CLEAR	
	Road Surface Condition: DRY	Road Char.:		Light Condition: DARK-ROAD UNLIGHTED	
	Loc. of Ped/Bicycle: INVALID CODE			Action of Ped/Bicycle:	

Accident Location Information System (ALIS)

Date: 11/17/10 12:22

Accident Verbal Description Report

Page: 261

5926 VDR US Rt 9W from I 84 Ex 10 E bound Ramps to Ulster County border**Data in this report covers the period Jun 30, 2005 - Jun 30, 2010****Complete Accident data from NYS DMV is only available thru 6/30/2010**

County: Orange Muni: Newburgh(T) Ref. Marker: 9W83023039 Street: ROUTE 9W

***** CONTINUED

Veh :1 OTHER Registered Weight: State of Registration:
 Num of Occupants: Driver's Age: Sex: Citation Issued:
 Direction of Travel: NORTH Public Property Damage: N School Bus Involved: X
 Pre-Accd Action: OVERTAKING
 Apparent Factors: PASSING OR LANE USAGE IMPROPERLY, UNKNOWN

Veh :2 OTHER Registered Weight: State of Registration:
 Num of Occupants: Driver's Age: Sex: Citation Issued:
 Direction of Travel: NORTH-EAST Public Property Damage: N School Bus Involved: X
 Pre-Accd Action: MAKING RIGHT TURN
 Apparent Factors: UNKNOWN, UNKNOWN

County: Orange Muni: Newburgh(T) Ref. Marker: 9W83023025 Street: ROUTE 9W

19 Meters South of Devito Dr

2/8/2006 Wed 15:11 PM Persons Killed: 0 Persons Injured: 0 Extent of Injuries: **Case: 2006-NR1988694**
 Accident Class: NON-REPORTABLE Police Agency: Num of Veh: 2
 Type Of Accident: COLLISION WITH MOTOR VEHICLE Traffic Control: NO PASSING ZONE
 Manner of Collision: REAR END Weather: CLOUDY
 Road Surface Condition: DRY Road Char.: Light Condition: DAYLIGHT
 Loc. of Ped/Bicycle: INVALID CODE Action of Ped/Bicycle:

Veh :1 OTHER Registered Weight: State of Registration:
 Num of Occupants: Driver's Age: Sex: Citation Issued:
 Direction of Travel: NORTH Public Property Damage: N School Bus Involved: X
 Pre-Accd Action: SLOWED OR STOPPING
 Apparent Factors: UNKNOWN, UNKNOWN

Veh :2 OTHER Registered Weight: State of Registration:
 Num of Occupants: Driver's Age: Sex: Citation Issued:
 Direction of Travel: NORTH Public Property Damage: N School Bus Involved: X
 Pre-Accd Action: GOING STRAIGHT AHEAD
 Apparent Factors: UNKNOWN, DRIVER INATTENTION

County: Orange Muni: Newburgh(T) Ref. Marker: 9W83023012 Street: ROUTE 9W

53 Meters South of Fostertown Rd

3/6/2006

Mon 07:11 AM

Persons Killed: 0

Persons Injured: 0

Extent of Injuries:

Case: 2006-NR1998313

Accident Class: NON-REPORTABLE

Police Agency:

Num of Veh: 2

Type Of Accident: COLLISION WITH MOTOR VEHICLE

Traffic Control: TRAFFIC SIGNAL

Manner of Collision: REAR END

Weather: CLEAR

Road Surface Condition: DRY

Road Char.:

Light Condition: DAYLIGHT

Loc. of Ped/Bicycle: INVALID CODE

Action of Ped/Bicycle:

Veh :1

OTHER

Registered Weight:

State of Registration:

Num of Occupants:

Driver's Age:

Sex:

Citation Issued:

Direction of Travel: SOUTH

Public Property Damage: N

School Bus Involved: X

Pre-Accd Action: STOPPED IN TRAFFIC

Apparent Factors: UNKNOWN, UNKNOWN

Accident Location Information System (ALIS)

Date: 11/17/10 12:22

Accident Verbal Description Report

Page: 262

5926 VDR US Rt 9W from I 84 Ex 10 E bound Ramps to Ulster County border**Data in this report covers the period Jun 30, 2005 - Jun 30, 2010****Complete Accident data from NYS DMV is only available thru 6/30/2010**

County: Orange Muni: Newburgh(T) Ref. Marker: 9W83023012 Street: ROUTE 9W

***** CONTINUED

Veh :2 OTHER Registered Weight: State of Registration:
 Num of Occupants: Driver's Age: Sex: Citation Issued:
 Direction of Travel: SOUTH Public Property Damage: N School Bus Involved: X
 Pre-Accd Action: SLOWED OR STOPPING
 Apparent Factors: FOLLOWING TOO CLOSELY, UNKNOWN

County: Orange Muni: Newburgh(T) Ref. Marker: 9W83023024 Street: ROUTE 9W

220 Meters North of Leslie Rd

5/26/2006 Fri 16:11 PM Persons Killed: 0 Persons Injured: 0 Extent of Injuries: **Case: 2006-NR2003868**
 Accident Class: NON-REPORTABLE Police Agency: Num of Veh: 2
 Type Of Accident: COLLISION WITH MOTOR VEHICLE Traffic Control: NONE
 Manner of Collision: LEFT TURN (AGAINST OTHER CAR) Weather: CLEAR
 Road Surface Condition: DRY Road Char.: Light Condition: DAYLIGHT
 Loc. of Ped/Bicycle: Action of Ped/Bicycle:

Veh :1 OTHER Registered Weight: State of Registration:
 Num of Occupants: Driver's Age: Sex: Citation Issued:
 Direction of Travel: SOUTH Public Property Damage: N School Bus Involved: X
 Pre-Accd Action: GOING STRAIGHT AHEAD
 Apparent Factors: UNKNOWN, UNKNOWN

Veh :2 OTHER Registered Weight: State of Registration:
 Num of Occupants: Driver's Age: Sex: Citation Issued:
 Direction of Travel: NORTH Public Property Damage: N School Bus Involved: X
 Pre-Accd Action: MAKING LEFT TURN
 Apparent Factors: TURNING IMPROPER, DRIVER INATTENTION

County: Orange Muni: Newburgh(T) Ref. Marker: 9W83023012 Street: ROUTE 9W

53 Meters South of Fostertown Rd

11/23/2005 Wed 12:11 PM Persons Killed: 0 Persons Injured: 0 Extent of Injuries: **Case: 2005-NR1699673**
 Accident Class: NON-REPORTABLE Police Agency: Num of Veh: 2
 Type Of Accident: COLLISION WITH MOTOR VEHICLE Traffic Control: TRAFFIC SIGNAL
 Manner of Collision: OTHER Weather: CLEAR
 Road Surface Condition: DRY Road Char.: Light Condition: DAYLIGHT
 Loc. of Ped/Bicycle: INVALID CODE Action of Ped/Bicycle:

Veh :1	OTHER	Registered Weight:	State of Registration:	
	Num of Occupants:	Driver's Age:	Sex:	Citation Issued:
	Direction of Travel: SOUTH	Public Property Damage: N		School Bus Involved: X
	Pre-Accd Action: MAKING RIGHT TURN			
	Apparent Factors: UNKNOWN, UNKNOWN			
Veh :2	OTHER	Registered Weight:	State of Registration:	
	Num of Occupants:	Driver's Age:	Sex:	Citation Issued:
	Direction of Travel: SOUTH	Public Property Damage: Y		School Bus Involved: X
	Pre-Accd Action: MAKING RIGHT TURN			
	Apparent Factors: UNKNOWN, PASSING OR LANE USAGE IMPROPERLY			

Accident Location Information System (ALIS)

Date: 11/17/10 12:22

Accident Verbal Description Report

Page: 263

5926 VDR US Rt 9W from I 84 Ex 10 E bound Ramps to Ulster County border**Data in this report covers the period Jun 30, 2005 - Jun 30, 2010****Complete Accident data from NYS DMV is only available thru 6/30/2010**County: Orange Muni: Newburgh(T) Ref. Marker: 9W83023032 Street: ROUTE 9W
88 Meters North of Lattintown Rd

9/16/2005 Fri 08:11 AM Persons Killed: 0 Persons Injured: 0 Extent of Injuries: **Case: 2005-NR1707296**
 Accident Class: NON-REPORTABLE Police Agency: Num of Veh: 2
 Type Of Accident: COLLISION WITH MOTOR VEHICLE Traffic Control: STOP SIGN
 Manner of Collision: RIGHT ANGLE Weather: CLOUDY
 Road Surface Condition: DRY Road Char.: Light Condition: DAYLIGHT
 Loc. of Ped/Bicycle: INVALID CODE Action of Ped/Bicycle:

Veh :1 OTHER Registered Weight: State of Registration:
 Num of Occupants: Driver's Age: Sex: Citation Issued:
 Direction of Travel: EAST Public Property Damage: N School Bus Involved: X
 Pre-Accd Action: MAKING LEFT TURN
 Apparent Factors: FAILURE TO YIELD RIGHT OF WAY, UNKNOWN

Veh :2 OTHER Registered Weight: State of Registration:
 Num of Occupants: Driver's Age: Sex: Citation Issued:
 Direction of Travel: NORTH Public Property Damage: N School Bus Involved: X
 Pre-Accd Action: GOING STRAIGHT AHEAD
 Apparent Factors: UNKNOWN, UNKNOWN

County: Orange Muni: Newburgh(T) Ref. Marker: 9W83023020 Street: ROUTE 9W
100 Meters North of Carter Ave

9/8/2005 Thu 07:11 AM Persons Killed: 0 Persons Injured: 0 Extent of Injuries: **Case: 2005-NR1725517**
 Accident Class: NON-REPORTABLE Police Agency: Num of Veh: 2
 Type Of Accident: COLLISION WITH MOTOR VEHICLE Traffic Control: NO PASSING ZONE
 Manner of Collision: REAR END Weather: CLEAR
 Road Surface Condition: DRY Road Char.: Light Condition: DAYLIGHT
 Loc. of Ped/Bicycle: INVALID CODE Action of Ped/Bicycle:

Veh :1 OTHER Registered Weight: State of Registration:
 Num of Occupants: Driver's Age: Sex: Citation Issued:
 Direction of Travel: SOUTH Public Property Damage: N School Bus Involved: X
 Pre-Accd Action: SLOWED OR STOPPING
 Apparent Factors: FOLLOWING TOO CLOSELY, UNKNOWN

Veh :2 OTHER Registered Weight: State of Registration:

Num of Occupants:
Direction of Travel: SOUTH
Pre-Accd Action: STOPPED IN TRAFFIC
Apparent Factors: UNKNOWN, UNKNOWN

Driver's Age:
Public Property Damage: N

Sex:
Citation Issued:
School Bus Involved: X

County: Orange Muni: Newburgh(T) Ref. Marker: 9W83023009 Street: STATE HWY 218
17 Meters South of Lester Rd

9/4/2006 Mon 08:11 AM Persons Killed: 0
Accident Class: NON-REPORTABLE
Type Of Accident: COLLISION WITH DEER
Manner of Collision: OTHER
Road Surface Condition: DRY
Loc. of Ped/Bicycle: INVALID CODE

Persons Injured: 0

Road Char.:

Extent of Injuries:
Police Agency:
Traffic Control: UNKNOWN
Weather: CLEAR
Light Condition: DAYLIGHT
Action of Ped/Bicycle:
Case: 2006-NR1752895
Num of Veh: 1

Accident Location Information System (ALIS)

Date: 11/17/10 12:22

Accident Verbal Description Report

Page: 264

5926 VDR US Rt 9W from I 84 Ex 10 E bound Ramps to Ulster County border**Data in this report covers the period Jun 30, 2005 - Jun 30, 2010****Complete Accident data from NYSDMV is only available thru 6/30/2010**

County: Orange Muni: Newburgh(T) Ref. Marker: 9W83023009 Street: STATE HWY 218

***** CONTINUED

Veh :1 OTHER Registered Weight: State of Registration:
 Num of Occupants: Driver's Age: Sex: Citation Issued:
 Direction of Travel: SOUTH Public Property Damage: N School Bus Involved: X
 Pre-Accd Action: GOING STRAIGHT AHEAD
 Apparent Factors: ANIMAL'S ACTION, UNKNOWN

County: Orange Muni: Newburgh(T) Ref. Marker: 9W83023010 Street: STATE HWY 218

141 Meters North of Lester Rd

12/6/2005 Tue 19:11 PM Persons Killed: 0 Persons Injured: 0 Extent of Injuries: **Case: 2005-NR1744085**
 Accident Class: NON-REPORTABLE Police Agency: Num of Veh: 2
 Type Of Accident: COLLISION WITH MOTOR VEHICLE Traffic Control: NONE
 Manner of Collision: REAR END Weather: CLOUDY
 Road Surface Condition: DRY Road Char.: Light Condition: DARK-ROAD LIGHTED
 Loc. of Ped/Bicycle: INVALID CODE Action of Ped/Bicycle:

Veh :1 OTHER Registered Weight: State of Registration:
 Num of Occupants: Driver's Age: Sex: Citation Issued:
 Direction of Travel: NORTH Public Property Damage: N School Bus Involved: X
 Pre-Accd Action: SLOWED OR STOPPING
 Apparent Factors: UNKNOWN, UNKNOWN

Veh :2 OTHER Registered Weight: State of Registration:
 Num of Occupants: Driver's Age: Sex: Citation Issued:
 Direction of Travel: NORTH Public Property Damage: N School Bus Involved: X
 Pre-Accd Action: GOING STRAIGHT AHEAD
 Apparent Factors: FOLLOWING TOO CLOSELY, UNKNOWN

County: Orange Muni: Newburgh(T) Ref. Marker: 9W83023001 Street: STATE HWY 218

65 Meters South of N Plank Rd

8/26/2005 Fri 16:11 PM Persons Killed: 0 Persons Injured: 0 Extent of Injuries: **Case: 2005-NR1716532**
 Accident Class: NON-REPORTABLE Police Agency: Num of Veh: 2
 Type Of Accident: COLLISION WITH MOTOR VEHICLE Traffic Control: NONE
 Manner of Collision: OTHER Weather: CLEAR
 Road Surface Condition: DRY Road Char.: Light Condition: DAYLIGHT
 Loc. of Ped/Bicycle: INVALID CODE Action of Ped/Bicycle:

Veh :1	OTHER	Registered Weight:		State of Registration:	
	Num of Occupants:		Driver's Age:	Sex:	Citation Issued:
	Direction of Travel: EAST		Public Property Damage: N		School Bus Involved: X
	Pre-Accd Action: BACKING				
	Apparent Factors: BACKING UNSAFELY, UNKNOWN				
Veh :2	OTHER	Registered Weight:		State of Registration:	
	Num of Occupants:		Driver's Age:	Sex:	Citation Issued:
	Direction of Travel: NORTH		Public Property Damage: N		School Bus Involved: X
	Pre-Accd Action: STOPPED IN TRAFFIC				
	Apparent Factors: UNKNOWN, UNKNOWN				

Accident Location Information System (ALIS)

Date: 11/17/10 12:22

Accident Verbal Description Report

Page: 265

5926 VDR US Rt 9W from I 84 Ex 10 E bound Ramps to Ulster County border**Data in this report covers the period Jun 30, 2005 - Jun 30, 2010****Complete Accident data from NYS DMV is only available thru 6/30/2010**County: Orange Muni: Newburgh(T) Ref. Marker: 9W83023002 Street: STATE HWY 218
20 Meters North of Ramp

12/8/2005 Thu 14:11 PM Persons Killed: 0 Persons Injured: 0 Extent of Injuries: **Case: 2005-NR1734444**
 Accident Class: NON-REPORTABLE Police Agency: Num of Veh: 2
 Type Of Accident: COLLISION WITH MOTOR VEHICLE Traffic Control: TRAFFIC SIGNAL Weather: CLEAR
 Manner of Collision: RIGHT TURN (AGAINST OTHER CAR)
 Road Surface Condition: DRY Road Char.: Light Condition: DAYLIGHT
 Loc. of Ped/Bicycle: INVALID CODE Action of Ped/Bicycle:

Veh :1 OTHER Registered Weight: State of Registration:
 Num of Occupants: Driver's Age: Sex: Citation Issued:
 Direction of Travel: SOUTH Public Property Damage: N School Bus Involved: X
 Pre-Accd Action: GOING STRAIGHT AHEAD
 Apparent Factors: UNKNOWN, UNKNOWN

Veh :2 OTHER Registered Weight: State of Registration:
 Num of Occupants: Driver's Age: Sex: Citation Issued:
 Direction of Travel: SOUTH-EAST Public Property Damage: N School Bus Involved: X
 Pre-Accd Action: MAKING RIGHT TURN ON RED
 Apparent Factors: FAILURE TO YIELD RIGHT OF WAY, UNKNOWN

County: Orange Muni: Newburgh(T) Ref. Marker: 9W83023015 Street: ROUTE 9W
16 Meters South of Dowling St

12/8/2005 Thu 08:11 AM Persons Killed: 0 Persons Injured: 0 Extent of Injuries: **Case: 2005-NR1734453**
 Accident Class: NON-REPORTABLE Police Agency: Num of Veh: 2
 Type Of Accident: COLLISION WITH MOTOR VEHICLE Traffic Control: NONE
 Manner of Collision: REAR END Weather: CLEAR
 Road Surface Condition: DRY Road Char.: Light Condition: DAYLIGHT
 Loc. of Ped/Bicycle: INVALID CODE Action of Ped/Bicycle:

Veh :1 OTHER Registered Weight: State of Registration:
 Num of Occupants: Driver's Age: Sex: Citation Issued:
 Direction of Travel: NORTH Public Property Damage: N School Bus Involved: X
 Pre-Accd Action: SLOWED OR STOPPING
 Apparent Factors: UNKNOWN, UNKNOWN

Veh :2 OTHER Registered Weight: State of Registration:

Num of Occupants:

Driver's Age:

Sex:

Citation Issued:

Direction of Travel: NORTH

Public Property Damage: N

School Bus Involved: X

Pre-Accd Action: GOING STRAIGHT AHEAD

Apparent Factors: FOLLOWING TOO CLOSELY, UNKNOWN

County: Orange Muni: Newburgh(T) Ref. Marker: 9W83023002 Street: STATE HWY 218
 20 Meters North of Ramp

12/6/2005

Tue 17:11 PM

Persons Killed: 0

Persons Injured: 0

Extent of Injuries:

Case: 2005-NR1732346

Accident Class: NON-REPORTABLE

Police Agency:

Num of Veh: 2

Type Of Accident: COLLISION WITH MOTOR VEHICLE

Traffic Control: TRAFFIC SIGNAL

Manner of Collision: OVERTAKING

Weather: CLOUDY

Road Surface Condition: DRY

Road Char.:

Light Condition: DARK-ROAD LIGHTED

Loc. of Ped/Bicycle: INVALID CODE

Action of Ped/Bicycle:

Accident Location Information System (ALIS)

Date: 11/17/10 12:22

Accident Verbal Description Report

Page: 266

5926 VDR US Rt 9W from I 84 Ex 10 E bound Ramps to Ulster County border**Data in this report covers the period Jun 30, 2005 - Jun 30, 2010****Complete Accident data from NYS DMV is only available thru 6/30/2010**

County: Orange Muni: Newburgh(T) Ref. Marker: 9W83023002 Street: STATE HWY 218

***** CONTINUED

Veh :1 OTHER Registered Weight: State of Registration:
 Num of Occupants: Driver's Age: Sex: Citation Issued:
 Direction of Travel: EAST Public Property Damage: N School Bus Involved: X
 Pre-Accd Action: GOING STRAIGHT AHEAD
 Apparent Factors: UNKNOWN, UNKNOWN

Veh :2 OTHER Registered Weight: State of Registration:
 Num of Occupants: Driver's Age: Sex: Citation Issued:
 Direction of Travel: EAST Public Property Damage: N School Bus Involved: X
 Pre-Accd Action: CHANGING LANES
 Apparent Factors: FAILURE TO YIELD RIGHT OF WAY, DRIVER INATTENTION

County: Orange Muni: Newburgh(T) Ref. Marker: 9W83023002 Street: STATE HWY 218

20 Meters North of Ramp

7/26/2005 Tue 17:11 PM Persons Killed: 0 Persons Injured: 0 Extent of Injuries: **Case: 2005-NR1741311**
 Accident Class: NON-REPORTABLE Police Agency: Num of Veh: 2
 Type Of Accident: COLLISION WITH MOTOR VEHICLE Traffic Control: NONE
 Manner of Collision: OTHER Weather: CLEAR
 Road Surface Condition: DRY Road Char.: Light Condition: DAYLIGHT
 Loc. of Ped/Bicycle: INVALID CODE Action of Ped/Bicycle:

Veh :1 OTHER Registered Weight: State of Registration:
 Num of Occupants: Driver's Age: Sex: Citation Issued:
 Direction of Travel: NORTH Public Property Damage: N School Bus Involved: X
 Pre-Accd Action: GOING STRAIGHT AHEAD
 Apparent Factors: DRIVER INATTENTION, UNKNOWN

Veh :2 OTHER Registered Weight: State of Registration:
 Num of Occupants: Driver's Age: Sex: Citation Issued:
 Direction of Travel: NORTH Public Property Damage: N School Bus Involved: X
 Pre-Accd Action: GOING STRAIGHT AHEAD
 Apparent Factors: DRIVER INATTENTION, UNKNOWN

County: Orange Muni: Newburgh(T) Ref. Marker: 9W83023015 Street: ROUTE 9W

16 Meters South of Dowling St

9/7/2006

Thu 12:11 PM

Persons Killed: 0

Persons Injured: 0

Extent of Injuries:

Case: 2006-NR1753029

Accident Class: NON-REPORTABLE

Police Agency:

Num of Veh: 2

Type Of Accident: COLLISION WITH MOTOR VEHICLE

Traffic Control: TRAFFIC SIGNAL

Manner of Collision: REAR END

Weather: CLEAR

Road Surface Condition: DRY

Road Char.:

Light Condition: DAYLIGHT

Loc. of Ped/Bicycle: INVALID CODE

Action of Ped/Bicycle:

Veh :1

OTHER

Registered Weight:

State of Registration:

Num of Occupants:

Driver's Age:

Sex:

Citation Issued:

Direction of Travel: NORTH

Public Property Damage: N

School Bus Involved: X

Pre-Accd Action: STOPPED IN TRAFFIC

Apparent Factors: UNKNOWN, UNKNOWN

Accident Location Information System (ALIS)

Date: 11/17/10 12:22

Accident Verbal Description Report

Page: 267

5926 VDR US Rt 9W from I 84 Ex 10 E bound Ramps to Ulster County border**Data in this report covers the period Jun 30, 2005 - Jun 30, 2010****Complete Accident data from NYS DMV is only available thru 6/30/2010**

County: Orange Muni: Newburgh(T) Ref. Marker: 9W83023015 Street: ROUTE 9W

***** CONTINUED

Veh :2 OTHER Registered Weight: State of Registration:
 Num of Occupants: Driver's Age: Sex: Citation Issued:
 Direction of Travel: NORTH Public Property Damage: N School Bus Involved: X
 Pre-Accd Action: SLOWED OR STOPPING
 Apparent Factors: FOLLOWING TOO CLOSELY, DRIVER INATTENTION

County: Orange Muni: Newburgh(T) Ref. Marker: 9W83023002 Street: STATE HWY 218

20 Meters North of Ramp

12/1/2006 Fri 17:11 PM Persons Killed: 0 Persons Injured: 0 Extent of Injuries: **Case: 2006-NR1525638**
 Accident Class: NON-REPORTABLE Police Agency: Num of Veh: 2
 Type Of Accident: COLLISION WITH MOTOR VEHICLE Traffic Control: TRAFFIC SIGNAL
 Manner of Collision: OTHER Weather: CLEAR
 Road Surface Condition: WET Road Char.: Light Condition: DARK-ROAD LIGHTED
 Loc. of Ped/Bicycle: INVALID CODE Action of Ped/Bicycle:

Veh :1 OTHER Registered Weight: State of Registration:
 Num of Occupants: Driver's Age: Sex: Citation Issued:
 Direction of Travel: SOUTH-EAST Public Property Damage: N School Bus Involved: X
 Pre-Accd Action: CHANGING LANES
 Apparent Factors: UNSAFE LANE CHANGE, UNKNOWN

Veh :2 OTHER Registered Weight: State of Registration:
 Num of Occupants: Driver's Age: Sex: Citation Issued:
 Direction of Travel: SOUTH Public Property Damage: N School Bus Involved: X
 Pre-Accd Action: GOING STRAIGHT AHEAD
 Apparent Factors: UNKNOWN, UNKNOWN

County: Orange Muni: Newburgh(T) Ref. Marker: 9W83023020 Street: ROUTE 9W

100 Meters North of Carter Ave

10/7/2006 Sat 13:11 PM Persons Killed: 0 Persons Injured: 0 Extent of Injuries: **Case: 2006-NR1522010**
 Accident Class: NON-REPORTABLE Police Agency: Num of Veh: 2
 Type Of Accident: COLLISION WITH MOTOR VEHICLE Traffic Control: NO PASSING ZONE
 Manner of Collision: REAR END Weather: CLEAR
 Road Surface Condition: DRY Road Char.: Light Condition: DAYLIGHT
 Loc. of Ped/Bicycle: INVALID CODE Action of Ped/Bicycle:

Veh :1	OTHER	Registered Weight:	State of Registration:	
	Num of Occupants:	Driver's Age:	Sex:	Citation Issued:
	Direction of Travel: SOUTH	Public Property Damage: N		School Bus Involved: X
	Pre-Accd Action: GOING STRAIGHT AHEAD			
	Apparent Factors: FOLLOWING TOO CLOSELY, DRIVER INATTENTION			
Veh :2	OTHER	Registered Weight:	State of Registration:	
	Num of Occupants:	Driver's Age:	Sex:	Citation Issued:
	Direction of Travel: SOUTH	Public Property Damage: N		School Bus Involved: X
	Pre-Accd Action: SLOWED OR STOPPING			
	Apparent Factors: UNKNOWN, UNKNOWN			

Accident Location Information System (ALIS)

Date: 11/17/10 12:22

Accident Verbal Description Report

Page: 268

5926 VDR US Rt 9W from I 84 Ex 10 E bound Ramps to Ulster County border**Data in this report covers the period Jun 30, 2005 - Jun 30, 2010****Complete Accident data from NYS DMV is only available thru 6/30/2010**County: Orange Muni: Newburgh(T) Ref. Marker: 9W83023002 Street: STATE HWY 218
20 Meters North of Ramp

7/10/2007 Tue 16:11 PM Persons Killed: 0 Persons Injured: 0 Extent of Injuries: **Case: 2007-NR2417806**
 Accident Class: NON-REPORTABLE Police Agency: Num of Veh: 2
 Type Of Accident: COLLISION WITH MOTOR VEHICLE Traffic Control: NONE
 Manner of Collision: RIGHT TURN (AGAINST OTHER CAR) Weather: CLOUDY
 Road Surface Condition: DRY Road Char.: Light Condition: DAYLIGHT
 Loc. of Ped/Bicycle: INVALID CODE Action of Ped/Bicycle:

Veh :1 OTHER Registered Weight: State of Registration:
 Num of Occupants: Driver's Age: Sex: Citation Issued:
 Direction of Travel: SOUTH-WEST Public Property Damage: N School Bus Involved: X
 Pre-Accd Action: MAKING RIGHT TURN
 Apparent Factors: UNSAFE LANE CHANGE, FAILURE TO YIELD RIGHT OF WAY

Veh :2 OTHER Registered Weight: State of Registration:
 Num of Occupants: Driver's Age: Sex: Citation Issued:
 Direction of Travel: SOUTH Public Property Damage: N School Bus Involved: X
 Pre-Accd Action: GOING STRAIGHT AHEAD
 Apparent Factors: UNKNOWN, UNKNOWN

County: Orange Muni: Newburgh(T) Ref. Marker: 9W83023001 Street: STATE HWY 218
65 Meters South of N Plank Rd

6/19/2006 Mon 16:11 PM Persons Killed: 0 Persons Injured: 0 Extent of Injuries: **Case: 2006-NR2129988**
 Accident Class: NON-REPORTABLE Police Agency: Num of Veh: 2
 Type Of Accident: COLLISION WITH MOTOR VEHICLE Traffic Control: NONE
 Manner of Collision: OTHER Weather: CLEAR
 Road Surface Condition: DRY Road Char.: Light Condition: DAYLIGHT
 Loc. of Ped/Bicycle: INVALID CODE Action of Ped/Bicycle:

Veh :1 OTHER Registered Weight: State of Registration:
 Num of Occupants: Driver's Age: Sex: Citation Issued:
 Direction of Travel: SOUTH Public Property Damage: N School Bus Involved: X
 Pre-Accd Action: GOING STRAIGHT AHEAD
 Apparent Factors: UNKNOWN, UNKNOWN

Veh :2 OTHER Registered Weight: State of Registration:

Num of Occupants:
Direction of Travel: SOUTH
Pre-Accd Action: CHANGING LANES
Apparent Factors: UNKNOWN, UNSAFE LANE CHANGE

Driver's Age:
Public Property Damage: N

Sex:
Citation Issued:
School Bus Involved: X

County: Orange Muni: Newburgh(T) Ref. Marker: 9W83023022 Street: ROUTE 9W
46 Meters East of Terry Ave

9/17/2007 Mon 14:11 PM Persons Killed: 0

Persons Injured: 0

Extent of Injuries:
Police Agency:

Case: 2007-NR2470843

Num of Veh: 2

Traffic Control: NONE

Accident Class: NON-REPORTABLE
Type Of Accident: COLLISION WITH MOTOR VEHICLE
Manner of Collision: REAR END
Road Surface Condition: DRY
Loc. of Ped/Bicycle: INVALID CODE

Road Char.:

Weather: CLEAR
Light Condition: DAYLIGHT
Action of Ped/Bicycle:

Accident Location Information System (ALIS)

Date: 11/17/10 12:22

Accident Verbal Description Report

Page: 269

5926 VDR US Rt 9W from I 84 Ex 10 E bound Ramps to Ulster County border**Data in this report covers the period Jun 30, 2005 - Jun 30, 2010****Complete Accident data from NYS DMV is only available thru 6/30/2010**

County: Orange Muni: Newburgh(T) Ref. Marker: 9W83023022 Street: ROUTE 9W

***** CONTINUED

Veh :2 OTHER Registered Weight: State of Registration:
 Num of Occupants: Driver's Age: Sex: Citation Issued:
 Direction of Travel: NORTH Public Property Damage: N School Bus Involved: X
 Pre-Accd Action: GOING STRAIGHT AHEAD
 Apparent Factors: FOLLOWING TOO CLOSELY, DRIVER INATTENTION

Veh :1 OTHER Registered Weight: State of Registration:
 Num of Occupants: Driver's Age: Sex: Citation Issued:
 Direction of Travel: NORTH Public Property Damage: N School Bus Involved: X
 Pre-Accd Action: STOPPED IN TRAFFIC
 Apparent Factors: UNKNOWN, UNKNOWN

County: Orange Muni: Newburgh(T) Ref. Marker: 9W83023002 Street: STATE HWY 218

20 Meters North of Ramp

6/24/2007 Sun 17:11 PM Persons Killed: 0 Persons Injured: 0 Extent of Injuries: **Case: 2007-NR2455170**
 Accident Class: NON-REPORTABLE Police Agency: Num of Veh: 2
 Type Of Accident: COLLISION WITH MOTOR VEHICLE Traffic Control: TRAFFIC SIGNAL
 Manner of Collision: OTHER Weather: CLEAR
 Road Surface Condition: DRY Road Char.: Light Condition: DAYLIGHT
 Loc. of Ped/Bicycle: INVALID CODE Action of Ped/Bicycle:

Veh :1 OTHER Registered Weight: State of Registration:
 Num of Occupants: Driver's Age: Sex: Citation Issued:
 Direction of Travel: NORTH Public Property Damage: N School Bus Involved: X
 Pre-Accd Action: GOING STRAIGHT AHEAD
 Apparent Factors: TRAFFIC CONTROL DEVICES DISREGARDED, UNKNOWN

Veh :2 OTHER Registered Weight: State of Registration:
 Num of Occupants: Driver's Age: Sex: Citation Issued:
 Direction of Travel: SOUTH-EAST Public Property Damage: N School Bus Involved: X
 Pre-Accd Action: MAKING LEFT TURN
 Apparent Factors: UNKNOWN, UNKNOWN

County: Orange Muni: Newburgh(T) Ref. Marker: 9W83023016 Street: ROUTE 9W

143 Meters North of Dowling St

9/11/2007

Tue 08:11 AM

Persons Killed: 0

Persons Injured: 0

Extent of Injuries:

Case: 2007-NR2462913

Accident Class: NON-REPORTABLE

Police Agency:

Num of Veh: 2

Type Of Accident: COLLISION WITH MOTOR VEHICLE

Traffic Control: NONE

Manner of Collision: REAR END

Weather: CLOUDY

Road Surface Condition: WET

Road Char.:

Light Condition: DAYLIGHT

Loc. of Ped/Bicycle: INVALID CODE

Action of Ped/Bicycle:

Veh :1

OTHER

Registered Weight:

State of Registration:

Num of Occupants:

Driver's Age:

Sex:

Citation Issued:

Direction of Travel: SOUTH

Public Property Damage: N

School Bus Involved: X

Pre-Accd Action: SLOWED OR STOPPING

Apparent Factors: UNKNOWN, UNKNOWN

Accident Location Information System (ALIS)

Date: 11/17/10 12:22

Accident Verbal Description Report

Page: 270

5926 VDR US Rt 9W from I 84 Ex 10 E bound Ramps to Ulster County border**Data in this report covers the period Jun 30, 2005 - Jun 30, 2010****Complete Accident data from NYS DMV is only available thru 6/30/2010**

County: Orange Muni: Newburgh(T) Ref. Marker: 9W83023016 Street: ROUTE 9W

***** CONTINUED

Veh :2 OTHER Registered Weight: State of Registration:
 Num of Occupants: Driver's Age: Sex: Citation Issued:
 Direction of Travel: SOUTH Public Property Damage: N School Bus Involved: X
 Pre-Accd Action: SLOWED OR STOPPING
 Apparent Factors: FOLLOWING TOO CLOSELY, UNKNOWN

County: Orange Muni: Newburgh(T) Ref. Marker: 9W83023010 Street: STATE HWY 218

141 Meters North of Lester Rd

6/19/2007 Tue 16:11 PM Persons Killed: 0 Persons Injured: 0 Extent of Injuries: **Case: 2007-NR2456086**
 Accident Class: NON-REPORTABLE Police Agency: Num of Veh: 2
 Type Of Accident: COLLISION WITH MOTOR VEHICLE Traffic Control: NONE
 Manner of Collision: REAR END Weather: CLEAR
 Road Surface Condition: DRY Road Char.: Light Condition: DAYLIGHT
 Loc. of Ped/Bicycle: INVALID CODE Action of Ped/Bicycle:

Veh :1 OTHER Registered Weight: State of Registration:
 Num of Occupants: Driver's Age: Sex: Citation Issued:
 Direction of Travel: NORTH Public Property Damage: N School Bus Involved: X
 Pre-Accd Action: STOPPED IN TRAFFIC
 Apparent Factors: UNKNOWN, UNKNOWN

Veh :2 OTHER Registered Weight: State of Registration:
 Num of Occupants: Driver's Age: Sex: Citation Issued:
 Direction of Travel: NORTH Public Property Damage: N School Bus Involved: X
 Pre-Accd Action: GOING STRAIGHT AHEAD
 Apparent Factors: FOLLOWING TOO CLOSELY, DRIVER INATTENTION

County: Orange Muni: Newburgh(T) Ref. Marker: 9W83023015 Street: ROUTE 9W

16 Meters South of Dowling St

8/25/2007 Sat 21:11 PM Persons Killed: 0 Persons Injured: 0 Extent of Injuries: **Case: 2007-NR2466902**
 Accident Class: NON-REPORTABLE Police Agency: Num of Veh: 1
 Type Of Accident: COLLISION WITH DEER Traffic Control: NONE
 Manner of Collision: OTHER Weather: CLOUDY
 Road Surface Condition: DRY Road Char.: Light Condition: DARK-ROAD LIGHTED
 Loc. of Ped/Bicycle: INVALID CODE Action of Ped/Bicycle:

Veh :1 OTHER Registered Weight: State of Registration:
 Num of Occupants: Driver's Age: Sex: Citation Issued:
 Direction of Travel: SOUTH Public Property Damage: N School Bus Involved: X
 Pre-Accd Action: GOING STRAIGHT AHEAD
 Apparent Factors: ANIMAL'S ACTION, UNKNOWN

County: Orange Muni: Newburgh(T) Ref. Marker: 9W83023004 Street: US ROUTE 9W
 130 Meters South of Genna Way

6/19/2007 Tue 17:11 PM Persons Killed: 0 Persons Injured: 0 Extent of Injuries: **Case: 2007-NR2456085**
 Accident Class: NON-REPORTABLE Police Agency: Num of Veh: 2
 Type Of Accident: COLLISION WITH MOTOR VEHICLE Traffic Control: NONE
 Manner of Collision: REAR END Weather: CLEAR
 Road Surface Condition: DRY Road Char.: Light Condition: DAYLIGHT
 Loc. of Ped/Bicycle: INVALID CODE Action of Ped/Bicycle:

Accident Location Information System (ALIS)

Date: 11/17/10 12:22

Accident Verbal Description Report

Page: 271

5926 VDR US Rt 9W from I 84 Ex 10 E bound Ramps to Ulster County border**Data in this report covers the period Jun 30, 2005 - Jun 30, 2010****Complete Accident data from NYS DMV is only available thru 6/30/2010**

County: Orange Muni: Newburgh(T) Ref. Marker: 9W83023004 Street: US ROUTE 9W

***** CONTINUED

Veh :1 OTHER Registered Weight: State of Registration:
 Num of Occupants: Driver's Age: Sex: Citation Issued:
 Direction of Travel: NORTH Public Property Damage: N School Bus Involved: X
 Pre-Accd Action: STOPPED IN TRAFFIC
 Apparent Factors: UNKNOWN, UNKNOWN

Veh :2 OTHER Registered Weight: State of Registration:
 Num of Occupants: Driver's Age: Sex: Citation Issued:
 Direction of Travel: NORTH Public Property Damage: N School Bus Involved: X
 Pre-Accd Action: GOING STRAIGHT AHEAD
 Apparent Factors: DRIVER INATTENTION, FOLLOWING TOO CLOSELY

County: Orange Muni: Newburgh(T) Ref. Marker: 9W83023003 Street: STATE HWY 218

6/26/2007

Tue 16:11 PM Persons Killed: 0 Persons Injured: 0

Accident Class: NON-REPORTABLE

Type Of Accident: COLLISION WITH MOTOR VEHICLE

Manner of Collision: OTHER

Road Surface Condition: DRY

Loc. of Ped/Bicycle: INVALID CODE

Road Char.:

Extent of Injuries:

Case: 2007-NR2471680

Police Agency:

Num of Veh: 2

Traffic Control: TRAFFIC SIGNAL

Weather: CLEAR

Light Condition: DAYLIGHT

Action of Ped/Bicycle:

Veh :1 OTHER Registered Weight: State of Registration:
 Num of Occupants: Driver's Age: Sex: Citation Issued:
 Direction of Travel: NORTH Public Property Damage: N School Bus Involved: X
 Pre-Accd Action: MAKING LEFT TURN
 Apparent Factors: UNKNOWN, UNKNOWN

Veh :2 OTHER Registered Weight: State of Registration:
 Num of Occupants: Driver's Age: Sex: Citation Issued:
 Direction of Travel: NORTH Public Property Damage: N School Bus Involved: X
 Pre-Accd Action: MAKING LEFT TURN
 Apparent Factors: FAILURE TO KEEP RIGHT, UNKNOWN

County: Orange Muni: Newburgh(T) Ref. Marker: 9W83023006 Street: STATE HWY 218
51 Meters North of Powelton Farms Rd

7/29/2008	Tue 16:11 PM	Persons Killed: 0	Persons Injured: 0	Extent of Injuries:	Case: 2008-NR2241672
	Accident Class: NON-REPORTABLE			Police Agency:	Num of Veh: 2
	Type Of Accident: COLLISION WITH MOTOR VEHICLE			Traffic Control: TRAFFIC SIGNAL	
	Manner of Collision: REAR END			Weather: CLEAR	
	Road Surface Condition: DRY		Road Char.:	Light Condition: DAYLIGHT	
	Loc. of Ped/Bicycle: INVALID CODE			Action of Ped/Bicycle:	
Veh :1	OTHER	Registered Weight:		State of Registration:	
	Num of Occupants:		Driver's Age:	Sex:	Citation Issued:
	Direction of Travel: NORTH		Public Property Damage: N		School Bus Involved: X
	Pre-Accd Action: SLOWED OR STOPPING				
	Apparent Factors: UNKNOWN, UNKNOWN				

Accident Location Information System (ALIS)

Date: 11/17/10 12:22

Accident Verbal Description Report

Page: 272

5926 VDR US Rt 9W from I 84 Ex 10 E bound Ramps to Ulster County border**Data in this report covers the period Jun 30, 2005 - Jun 30, 2010****Complete Accident data from NYS DMV is only available thru 6/30/2010**

County: Orange Muni: Newburgh(T) Ref. Marker: 9W83023006 Street: STATE HWY 218

***** CONTINUED

Veh :2 OTHER Registered Weight: State of Registration:
 Num of Occupants: Driver's Age: Sex: Citation Issued:
 Direction of Travel: NORTH Public Property Damage: N School Bus Involved: X
 Pre-Accd Action: GOING STRAIGHT AHEAD
 Apparent Factors: FOLLOWING TOO CLOSELY, UNKNOWN

County: Orange Muni: Newburgh(T) Ref. Marker: 9W83023020 Street: ROUTE 9W

100 Meters North of Carter Ave

2/21/2008 Thu 21:11 PM Persons Killed: 0 Persons Injured: 0 Extent of Injuries: **Case: 2008-NR2366366**
 Accident Class: NON-REPORTABLE Police Agency: Num of Veh: 2
 Type Of Accident: COLLISION WITH MOTOR VEHICLE Traffic Control: TRAFFIC SIGNAL
 Manner of Collision: OVERTAKING Weather: CLOUDY
 Road Surface Condition: DRY Road Char.: Light Condition: DARK-ROAD LIGHTED
 Loc. of Ped/Bicycle: INVALID CODE Action of Ped/Bicycle:

Veh :1 OTHER Registered Weight: State of Registration:
 Num of Occupants: Driver's Age: Sex: Citation Issued:
 Direction of Travel: NORTH Public Property Damage: N School Bus Involved: X
 Pre-Accd Action: GOING STRAIGHT AHEAD
 Apparent Factors: UNKNOWN, UNKNOWN

Veh :2 OTHER Registered Weight: State of Registration:
 Num of Occupants: Driver's Age: Sex: Citation Issued:
 Direction of Travel: NORTH Public Property Damage: N School Bus Involved: X
 Pre-Accd Action: GOING STRAIGHT AHEAD
 Apparent Factors: OTHER (VEHICLE), FAILURE TO KEEP RIGHT

County: Orange Muni: Newburgh(T) Ref. Marker: 9W83023012 Street: ROUTE 9W

53 Meters South of Fostertown Rd

3/30/2008 Sun 14:11 PM Persons Killed: 0 Persons Injured: 0 Extent of Injuries: **Case: 2008-NR2371475**
 Accident Class: NON-REPORTABLE Police Agency: Num of Veh: 2
 Type Of Accident: COLLISION WITH MOTOR VEHICLE Traffic Control: TRAFFIC SIGNAL
 Manner of Collision: OTHER Weather: CLEAR
 Road Surface Condition: DRY Road Char.: Light Condition: DAYLIGHT
 Loc. of Ped/Bicycle: INVALID CODE Action of Ped/Bicycle:

Veh :1	OTHER	Registered Weight:		State of Registration:	
	Num of Occupants:		Driver's Age:	Sex:	Citation Issued:
	Direction of Travel: SOUTH		Public Property Damage: N		School Bus Involved: X
	Pre-Accd Action: STOPPED IN TRAFFIC				
	Apparent Factors: UNKNOWN, UNKNOWN				
Veh :2	OTHER	Registered Weight:		State of Registration:	
	Num of Occupants:		Driver's Age:	Sex:	Citation Issued:
	Direction of Travel: SOUTH		Public Property Damage: N		School Bus Involved: X
	Pre-Accd Action: STOPPED IN TRAFFIC				
	Apparent Factors: BACKING UNSAFELY, UNKNOWN				

Accident Location Information System (ALIS)

Date: 11/17/10 12:22

Accident Verbal Description Report

Page: 273

5926 VDR US Rt 9W from I 84 Ex 10 E bound Ramps to Ulster County border**Data in this report covers the period Jun 30, 2005 - Jun 30, 2010****Complete Accident data from NYS DMV is only available thru 6/30/2010**

County: Orange Muni: Newburgh(T) Ref. Marker: 9W83023012 Street: ROUTE 9W

53 Meters South of Fostertown Rd

10/9/2008 Thu 09:11 AM Persons Killed: 0 Persons Injured: 0 Extent of Injuries: **Case: 2008-NR2352296**
 Accident Class: NON-REPORTABLE Police Agency: Num of Veh: 2
 Type Of Accident: COLLISION WITH MOTOR VEHICLE Traffic Control: TRAFFIC SIGNAL
 Manner of Collision: RIGHT ANGLE Weather: CLOUDY
 Road Surface Condition: DRY Road Char.: Light Condition: DAYLIGHT
 Loc. of Ped/Bicycle: INVALID CODE Action of Ped/Bicycle:

Veh :1 OTHER Registered Weight: State of Registration:
 Num of Occupants: Driver's Age: Sex: Citation Issued:
 Direction of Travel: NORTH Public Property Damage: N School Bus Involved: X
 Pre-Accd Action: GOING STRAIGHT AHEAD
 Apparent Factors: UNKNOWN, UNKNOWN

Veh :2 OTHER Registered Weight: State of Registration:
 Num of Occupants: Driver's Age: Sex: Citation Issued:
 Direction of Travel: EAST Public Property Damage: N School Bus Involved: X
 Pre-Accd Action: GOING STRAIGHT AHEAD
 Apparent Factors: TRAFFIC CONTROL DEVICES DISREGARDED, FAILURE TO YIELD RIGHT OF WAY

County: Orange Muni: Newburgh(T) Ref. Marker: 9W83023016 Street: ROUTE 9W

143 Meters North of Dowling St

10/14/2008 Tue 14:11 PM Persons Killed: 0 Persons Injured: 0 Extent of Injuries: **Case: 2008-NR2352193**
 Accident Class: NON-REPORTABLE Police Agency: Num of Veh: 3
 Type Of Accident: COLLISION WITH MOTOR VEHICLE Traffic Control: NONE
 Manner of Collision: OTHER Weather: CLEAR
 Road Surface Condition: DRY Road Char.: Light Condition: DAYLIGHT
 Loc. of Ped/Bicycle: INVALID CODE Action of Ped/Bicycle:

Veh :1 OTHER Registered Weight: State of Registration:
 Num of Occupants: Driver's Age: Sex: Citation Issued:
 Direction of Travel: SOUTH Public Property Damage: N School Bus Involved: X
 Pre-Accd Action: GOING STRAIGHT AHEAD
 Apparent Factors: FOLLOWING TOO CLOSELY, UNKNOWN

Veh :3 OTHER Registered Weight: State of Registration:

Num of Occupants:
Direction of Travel: UNKNOWN
Pre-Accd Action: UNKNOWN
Apparent Factors: UNKNOWN, UNKNOWN

Driver's Age:
Public Property Damage: N

Sex:

Citation Issued:
School Bus Involved: X

Veh :2

OTHER Registered Weight:
Num of Occupants:
Direction of Travel: SOUTH
Pre-Accd Action: STOPPED IN TRAFFIC
Apparent Factors: UNKNOWN, UNKNOWN

Driver's Age:
Public Property Damage: N

State of Registration:

Sex:

Citation Issued:
School Bus Involved: X

Accident Location Information System (ALIS)

Date: 11/17/10 12:22

Accident Verbal Description Report

Page: 274

5926 VDR US Rt 9W from I 84 Ex 10 E bound Ramps to Ulster County border**Data in this report covers the period Jun 30, 2005 - Jun 30, 2010****Complete Accident data from NYS DMV is only available thru 6/30/2010**

County: Orange Muni: Newburgh(T) Ref. Marker: 9W83023011 Street: ROUTE 9W

211 Meters South of Fostertown Rd

3/25/2008

Tue 19:11 PM

Persons Killed: 0

Persons Injured: 0

Extent of Injuries:

Case: 2008-NR2362955

Accident Class: NON-REPORTABLE

Police Agency:

Num of Veh: 1

Type Of Accident: COLLISION WITH DEER

Traffic Control: NONE

Manner of Collision: OTHER

Weather: CLOUDY

Road Surface Condition: DRY

Road Char.:

Light Condition: DARK-ROAD UNLIGHTED

Loc. of Ped/Bicycle: INVALID CODE

Action of Ped/Bicycle:

Veh :1

OTHER

Registered Weight:

State of Registration:

Num of Occupants:

Driver's Age:

Sex:

Citation Issued:

Direction of Travel: SOUTH

Public Property Damage: N

School Bus Involved: X

Pre-Accd Action: GOING STRAIGHT AHEAD

Apparent Factors: ANIMAL'S ACTION, UNKNOWN

County: Orange Muni: Newburgh(T) Ref. Marker: 9W83023002 Street: STATE HWY 218

20 Meters North of Ramp

12/12/2007

Wed 17:11 PM

Persons Killed: 0

Persons Injured: 0

Extent of Injuries:

Case: 2007-NR2346992

Accident Class: NON-REPORTABLE

Police Agency:

Num of Veh: 2

Type Of Accident: COLLISION WITH MOTOR VEHICLE

Traffic Control: NO PASSING ZONE

Manner of Collision: OTHER

Weather: CLOUDY

Road Surface Condition: DRY

Road Char.:

Light Condition: DARK-ROAD UNLIGHTED

Loc. of Ped/Bicycle: INVALID CODE

Action of Ped/Bicycle:

Veh :2

OTHER

Registered Weight:

State of Registration:

Num of Occupants:

Driver's Age:

Sex:

Citation Issued:

Direction of Travel: NORTH

Public Property Damage: N

School Bus Involved: X

Pre-Accd Action: STOPPED IN TRAFFIC

Apparent Factors: UNKNOWN, UNKNOWN

Veh :1

OTHER

Registered Weight:

State of Registration:

Num of Occupants:

Driver's Age:

Sex:

Citation Issued:

Direction of Travel: NORTH

Public Property Damage: N

School Bus Involved: X

Pre-Accd Action: BACKING

Apparent Factors: BACKING UNSAFELY, UNKNOWN

County: Orange Muni: Newburgh(T) Ref. Marker: 9W83023020 Street: ROUTE 9W

100 Meters North of Carter Ave

11/21/2007

Wed 17:11 PM

Persons Killed: 0

Persons Injured: 0

Extent of Injuries:

Case: 2007-NR2198039

Accident Class: NON-REPORTABLE

Police Agency:

Num of Veh: 2

Type Of Accident: COLLISION WITH MOTOR VEHICLE

Traffic Control: NONE

Manner of Collision: REAR END

Weather: CLEAR

Road Surface Condition: DRY

Road Char.:

Light Condition: DARK-ROAD LIGHTED

Loc. of Ped/Bicycle: INVALID CODE

Action of Ped/Bicycle:

Accident Location Information System (ALIS)

Date: 11/17/10 12:22

Accident Verbal Description Report

Page: 275

5926 VDR US Rt 9W from I 84 Ex 10 E bound Ramps to Ulster County border**Data in this report covers the period Jun 30, 2005 - Jun 30, 2010****Complete Accident data from NYS DMV is only available thru 6/30/2010**

County: Orange Muni: Newburgh(T) Ref. Marker: 9W83023020 Street: ROUTE 9W

***** CONTINUED

Veh :1 OTHER Registered Weight: State of Registration:
 Num of Occupants: Driver's Age: Sex: Citation Issued:
 Direction of Travel: SOUTH Public Property Damage: N School Bus Involved: X
 Pre-Accd Action: STOPPED IN TRAFFIC
 Apparent Factors: UNKNOWN, UNKNOWN

Veh :2 OTHER Registered Weight: State of Registration:
 Num of Occupants: Driver's Age: Sex: Citation Issued:
 Direction of Travel: SOUTH Public Property Damage: N School Bus Involved: X
 Pre-Accd Action: AVOIDING OBJECT IN ROADWAY
 Apparent Factors: DRIVER INATTENTION, FOLLOWING TOO CLOSELY

County: Orange Muni: Newburgh(T) Ref. Marker: 9W83023032 Street: ROUTE 9W

88 Meters North of Lattintown Rd

11/5/2007 Mon 15:11 PM Persons Killed: 0 Persons Injured: 0 Extent of Injuries: **Case: 2007-NR2199992**
 Accident Class: NON-REPORTABLE Police Agency: Num of Veh: 2
 Type Of Accident: COLLISION WITH MOTOR VEHICLE Traffic Control: NONE
 Manner of Collision: OVERTAKING Weather: CLEAR
 Road Surface Condition: DRY Road Char.: Light Condition: DAYLIGHT
 Loc. of Ped/Bicycle: INVALID CODE Action of Ped/Bicycle:

Veh :1 OTHER Registered Weight: State of Registration:
 Num of Occupants: Driver's Age: Sex: Citation Issued:
 Direction of Travel: SOUTH Public Property Damage: N School Bus Involved: X
 Pre-Accd Action: GOING STRAIGHT AHEAD
 Apparent Factors: PASSING OR LANE USAGE IMPROPERLY, UNKNOWN

Veh :2 OTHER Registered Weight: State of Registration:
 Num of Occupants: Driver's Age: Sex: Citation Issued:
 Direction of Travel: SOUTH Public Property Damage: N School Bus Involved: X
 Pre-Accd Action: GOING STRAIGHT AHEAD
 Apparent Factors: PASSING OR LANE USAGE IMPROPERLY, UNKNOWN

County: Orange Muni: Newburgh(T) Ref. Marker: 9W83023002 Street: STATE HWY 218

20 Meters North of Ramp

1/1/2008	Tue 10:11 AM	Persons Killed: 0	Persons Injured: 0	Extent of Injuries:	Case: 2008-NR2177032
	Accident Class: NON-REPORTABLE			Police Agency:	Num of Veh: 2
	Type Of Accident: COLLISION WITH MOTOR VEHICLE			Traffic Control: TRAFFIC SIGNAL	
	Manner of Collision: REAR END			Weather: RAIN	
	Road Surface Condition: WET		Road Char.:	Light Condition: DAYLIGHT	
	Loc. of Ped/Bicycle: INVALID CODE			Action of Ped/Bicycle:	
Veh :1	OTHER	Registered Weight:		State of Registration:	
	Num of Occupants:		Driver's Age:	Sex:	Citation Issued:
	Direction of Travel: NORTH		Public Property Damage: N		School Bus Involved: X
	Pre-Accd Action: MAKING RIGHT TURN				
	Apparent Factors: FOLLOWING TOO CLOSELY, UNKNOWN				

Accident Location Information System (ALIS)

Date: 11/17/10 12:22

Accident Verbal Description Report

Page: 276

5926 VDR US Rt 9W from I 84 Ex 10 E bound Ramps to Ulster County border**Data in this report covers the period Jun 30, 2005 - Jun 30, 2010****Complete Accident data from NYS DMV is only available thru 6/30/2010**

County: Orange Muni: Newburgh(T) Ref. Marker: 9W83023002 Street: STATE HWY 218

***** CONTINUED

Veh :2 OTHER Registered Weight: State of Registration:
 Num of Occupants: Driver's Age: Sex: Citation Issued:
 Direction of Travel: NORTH Public Property Damage: N School Bus Involved: X
 Pre-Accd Action: MAKING RIGHT TURN
 Apparent Factors: UNKNOWN, UNKNOWN

County: Orange Muni: Newburgh(T) Ref. Marker: 9W83023023 Street: ROUTE 9W
61 Meters North of Leslie Rd

6/26/2008 Thu 04:11 AM Persons Killed: 0 Persons Injured: 0 Extent of Injuries: **Case: 2008-NR2235842**
 Accident Class: NON-REPORTABLE Police Agency: Num of Veh: 1
 Type Of Accident: COLLISION WITH ANIMAL Traffic Control: NONE
 Manner of Collision: OTHER Weather: CLEAR
 Road Surface Condition: DRY Road Char.: Light Condition: DAWN
 Loc. of Ped/Bicycle: INVALID CODE Action of Ped/Bicycle:

Veh :1 OTHER Registered Weight: State of Registration:
 Num of Occupants: Driver's Age: Sex: Citation Issued:
 Direction of Travel: SOUTH Public Property Damage: N School Bus Involved: X
 Pre-Accd Action: GOING STRAIGHT AHEAD
 Apparent Factors: UNKNOWN, UNKNOWN

County: Orange Muni: Newburgh(T) Ref. Marker: 9W83023035 Street: ROUTE 9W
232 Meters West of Oak St

1/15/2008 Tue 17:11 PM Persons Killed: 0 Persons Injured: 0 Extent of Injuries: **Case: 2008-NR2177867**
 Accident Class: NON-REPORTABLE Police Agency: Num of Veh: 1
 Type Of Accident: COLLISION WITH ANIMAL Traffic Control: NONE
 Manner of Collision: OTHER Weather: CLOUDY
 Road Surface Condition: DRY Road Char.: Light Condition: DARK-ROAD UNLIGHTED
 Loc. of Ped/Bicycle: INVALID CODE Action of Ped/Bicycle:

Veh :1 OTHER Registered Weight: State of Registration:
 Num of Occupants: Driver's Age: Sex: Citation Issued:
 Direction of Travel: NORTH Public Property Damage: N School Bus Involved: X
 Pre-Accd Action: GOING STRAIGHT AHEAD
 Apparent Factors: ANIMAL'S ACTION, UNKNOWN

County: Orange Muni: Newburgh(T) Ref. Marker: 9W83023043 Street: US ROUTE 9W
23 Meters South of Magyar Dr

1/9/2008

Wed 11:11 AM

Persons Killed: 0

Persons Injured: 0

Extent of Injuries:

Case: 2008-NR2177163

Accident Class: NON-REPORTABLE

Police Agency:

Num of Veh: 2

Type Of Accident: COLLISION WITH MOTOR VEHICLE

Traffic Control: NONE

Manner of Collision: OTHER

Weather: CLEAR

Road Surface Condition: DRY

Road Char.:

Light Condition: DAYLIGHT

Loc. of Ped/Bicycle: INVALID CODE

Action of Ped/Bicycle:

Accident Location Information System (ALIS)

Date: 11/17/10 12:22

Accident Verbal Description Report

Page: 277

5926 VDR US Rt 9W from I 84 Ex 10 E bound Ramps to Ulster County border**Data in this report covers the period Jun 30, 2005 - Jun 30, 2010****Complete Accident data from NYS DMV is only available thru 6/30/2010**

County: Orange Muni: Newburgh(T) Ref. Marker: 9W83023043 Street: US ROUTE 9W

***** CONTINUED

Veh :1 OTHER Registered Weight: State of Registration:
 Num of Occupants: Driver's Age: Sex: Citation Issued:
 Direction of Travel: NORTH Public Property Damage: N School Bus Involved: X
 Pre-Accd Action: OVERTAKING
 Apparent Factors: UNKNOWN, UNKNOWN

Veh :2 OTHER Registered Weight: State of Registration:
 Num of Occupants: Driver's Age: Sex: Citation Issued:
 Direction of Travel: NORTH-EAST Public Property Damage: N School Bus Involved: X
 Pre-Accd Action: MAKING RIGHT TURN
 Apparent Factors: TURNING IMPROPER, FAILURE TO YIELD RIGHT OF WAY

County: Orange Muni: Newburgh(T) Ref. Marker: 9W83023012 Street: ROUTE 9W

53 Meters South of Fostertown Rd

1/1/2008 Tue 17:11 PM Persons Killed: 0 Persons Injured: 0 Extent of Injuries: **Case: 2008-NR2177031**
 Accident Class: NON-REPORTABLE Police Agency: Num of Veh: 2
 Type Of Accident: COLLISION WITH MOTOR VEHICLE Traffic Control: TRAFFIC SIGNAL
 Manner of Collision: REAR END Weather: CLOUDY
 Road Surface Condition: WET Road Char.: Light Condition: DARK-ROAD LIGHTED
 Loc. of Ped/Bicycle: INVALID CODE Action of Ped/Bicycle:

Veh :1 OTHER Registered Weight: State of Registration:
 Num of Occupants: Driver's Age: Sex: Citation Issued:
 Direction of Travel: NORTH Public Property Damage: N School Bus Involved: X
 Pre-Accd Action: STOPPED IN TRAFFIC
 Apparent Factors: UNKNOWN, UNKNOWN

Veh :2 OTHER Registered Weight: State of Registration:
 Num of Occupants: Driver's Age: Sex: Citation Issued:
 Direction of Travel: SOUTH Public Property Damage: N School Bus Involved: X
 Pre-Accd Action: BACKING
 Apparent Factors: BACKING UNSAFELY, DRIVER INATTENTION

County: Orange Muni: Newburgh(T) Ref. Marker: 9W83023036 Street: US ROUTE 9W

73 Meters West of Oak St

10/27/2008 Mon 07:11 AM
Persons Killed: 0
Accident Class: NON-REPORTABLE
Type Of Accident: COLLISION WITH ANIMAL
Manner of Collision: OTHER
Road Surface Condition: DRY
Loc. of Ped/Bicycle: INVALID CODE

Persons Injured: 0

Extent of Injuries:
Police Agency:
Case: **2008-NR2233070**
Num of Veh: 1
Traffic Control: NONE
Weather: CLOUDY
Light Condition: DAWN
Action of Ped/Bicycle:

Road Char.:

Veh :1 OTHER Registered Weight:
Num of Occupants:
Direction of Travel: SOUTH
Pre-Accd Action: GOING STRAIGHT AHEAD
Apparent Factors: ANIMAL'S ACTION, UNKNOWN

Driver's Age:
Public Property Damage: N

State of Registration:
Sex:
Citation Issued:
School Bus Involved: X

Accident Location Information System (ALIS)

Date: 11/17/10 12:22

Accident Verbal Description Report

Page: 278

5926 VDR US Rt 9W from I 84 Ex 10 E bound Ramps to Ulster County border**Data in this report covers the period Jun 30, 2005 - Jun 30, 2010****Complete Accident data from NYS DMV is only available thru 6/30/2010**County: Orange Muni: Newburgh(T) Ref. Marker: 9W83023025 Street: ROUTE 9W
19 Meters South of Devito Dr

6/1/2008 Sun 11:11 AM Persons Killed: 0 Persons Injured: 0 Extent of Injuries: **Case: 2008-NR2205817**
 Accident Class: NON-REPORTABLE Police Agency: Num of Veh: 1
 Type Of Accident: COLLISION WITH ANIMAL Traffic Control: NONE
 Manner of Collision: OTHER Weather: CLEAR
 Road Surface Condition: DRY Road Char.: Light Condition: DAYLIGHT
 Loc. of Ped/Bicycle: INVALID CODE Action of Ped/Bicycle:

Veh :1 OTHER Registered Weight: State of Registration:
 Num of Occupants: Driver's Age: Sex: Citation Issued:
 Direction of Travel: SOUTH Public Property Damage: N School Bus Involved: X
 Pre-Accd Action: GOING STRAIGHT AHEAD
 Apparent Factors: ANIMAL'S ACTION, UNKNOWN

County: Orange Muni: Newburgh(T) Ref. Marker: 9W83023015 Street: ROUTE 9W
16 Meters South of Dowling St

5/15/2008 Thu 16:11 PM Persons Killed: 0 Persons Injured: 0 Extent of Injuries: **Case: 2008-NR2391315**
 Accident Class: NON-REPORTABLE Police Agency: Num of Veh: 2
 Type Of Accident: COLLISION WITH MOTOR VEHICLE Traffic Control: TRAFFIC SIGNAL
 Manner of Collision: REAR END Weather: RAIN
 Road Surface Condition: WET Road Char.: Light Condition: DAYLIGHT
 Loc. of Ped/Bicycle: INVALID CODE Action of Ped/Bicycle:

Veh :1 OTHER Registered Weight: State of Registration:
 Num of Occupants: Driver's Age: Sex: Citation Issued:
 Direction of Travel: NORTH Public Property Damage: N School Bus Involved: X
 Pre-Accd Action: STOPPED IN TRAFFIC
 Apparent Factors: UNKNOWN, UNKNOWN

Veh :2 OTHER Registered Weight: State of Registration:
 Num of Occupants: Driver's Age: Sex: Citation Issued:
 Direction of Travel: NORTH Public Property Damage: N School Bus Involved: X
 Pre-Accd Action: SLOWED OR STOPPING
 Apparent Factors: FOLLOWING TOO CLOSELY, PAVEMENT SLIPPERY

County: Orange Muni: Newburgh(T) Ref. Marker: 9W83023035 Street: ROUTE 9W

232 Meters West of Oak St

4/25/2008	Fri 17:11 PM	Persons Killed: 0	Persons Injured: 0	Extent of Injuries:	Case: 2008-NR2383570
	Accident Class: NON-REPORTABLE			Police Agency:	Num of Veh: 2
	Type Of Accident: COLLISION WITH MOTOR VEHICLE				Traffic Control: NONE
	Manner of Collision: LEFT TURN (AGAINST OTHER CAR)				Weather: CLEAR
	Road Surface Condition: DRY		Road Char.:	Light Condition: DAYLIGHT	
	Loc. of Ped/Bicycle: INVALID CODE			Action of Ped/Bicycle:	

Accident Location Information System (ALIS)

Date: 11/17/10 12:22

Accident Verbal Description Report

Page: 275

5926 VDR US Rt 9W from I 84 Ex 10 E bound Ramps to Ulster County border**Data in this report covers the period Jun 30, 2005 - Jun 30, 2010****Complete Accident data from NYS DMV is only available thru 6/30/2010**

County: Orange Muni: Newburgh(T) Ref. Marker: 9W83023035 Street: ROUTE 9W

***** CONTINUED

Veh :1 OTHER Registered Weight: State of Registration:
 Num of Occupants: Driver's Age: Sex: Citation Issued:
 Direction of Travel: SOUTH Public Property Damage: N School Bus Involved: X
 Pre-Accd Action: GOING STRAIGHT AHEAD
 Apparent Factors: UNKNOWN, UNKNOWN

Veh :2 OTHER Registered Weight: State of Registration:
 Num of Occupants: Driver's Age: Sex: Citation Issued:
 Direction of Travel: NORTH Public Property Damage: N School Bus Involved: X
 Pre-Accd Action: MAKING LEFT TURN
 Apparent Factors: FAILURE TO YIELD RIGHT OF WAY, UNKNOWN

County: Orange Muni: Newburgh(T) Ref. Marker: 9W83023002 Street: STATE HWY 218

20 Meters North of Ramp

8/12/2005 Fri 08:11 AM Persons Killed: 0 Persons Injured: 0 Extent of Injuries: **Case: 2005-NR2138240**
 Accident Class: NON-REPORTABLE Police Agency: Num of Veh: 3
 Type Of Accident: COLLISION WITH MOTOR VEHICLE Traffic Control: TRAFFIC SIGNAL
 Manner of Collision: REAR END Weather: CLEAR
 Road Surface Condition: DRY Road Char.: Light Condition: DAYLIGHT
 Loc. of Ped/Bicycle: INVALID CODE Action of Ped/Bicycle:

Veh :1 OTHER Registered Weight: State of Registration:
 Num of Occupants: Driver's Age: Sex: Citation Issued:
 Direction of Travel: SOUTH Public Property Damage: N School Bus Involved: X
 Pre-Accd Action: SLOWED OR STOPPING
 Apparent Factors: UNKNOWN, UNKNOWN

Veh :2 OTHER Registered Weight: State of Registration:
 Num of Occupants: Driver's Age: Sex: Citation Issued:
 Direction of Travel: SOUTH Public Property Damage: N School Bus Involved: X
 Pre-Accd Action: SLOWED OR STOPPING
 Apparent Factors: UNKNOWN, UNKNOWN

Veh :3 OTHER Registered Weight:
 Num of Occupants: Driver's Age:
 Direction of Travel: UNKNOWN Public Property Damage: N
 Pre-Accd Action: UNKNOWN
 Apparent Factors: UNKNOWN, UNKNOWN

County: Orange Muni: Newburgh(T) Ref. Marker: 9W83023015 Street: ROUTE 9W
 16 Meters South of Dowling St

1/18/2008 Fri 14:11 PM Persons Killed: 0 Persons Injured: 0
 Accident Class: NON-REPORTABLE
 Type Of Accident: COLLISION WITH MOTOR VEHICLE
 Manner of Collision: REAR END
 Road Surface Condition: DRY
 Loc. of Ped/Bicycle: INVALID CODE

Extent of Injuries:
 Police Agency: **Case: 2008-NR2385351**
 Num of Veh: 2
 Traffic Control: NONE
 Weather: CLEAR
 Light Condition: DAYLIGHT
 Action of Ped/Bicycle:

Road Char.:

Accident Location Information System (ALIS)

Date: 11/17/10 12:22

Accident Verbal Description Report

Page: 280

5926 VDR US Rt 9W from I 84 Ex 10 E bound Ramps to Ulster County border**Data in this report covers the period Jun 30, 2005 - Jun 30, 2010****Complete Accident data from NYS DMV is only available thru 6/30/2010**

County: Orange Muni: Newburgh(T) Ref. Marker: 9W83023015 Street: ROUTE 9W

***** CONTINUED

Veh :1 OTHER Registered Weight: State of Registration:
 Num of Occupants: Driver's Age: Sex: Citation Issued:
 Direction of Travel: SOUTH Public Property Damage: N School Bus Involved: X
 Pre-Accd Action: SLOWED OR STOPPING
 Apparent Factors: UNKNOWN, UNKNOWN

Veh :2 OTHER Registered Weight: State of Registration:
 Num of Occupants: Driver's Age: Sex: Citation Issued:
 Direction of Travel: SOUTH Public Property Damage: N School Bus Involved: X
 Pre-Accd Action: GOING STRAIGHT AHEAD
 Apparent Factors: DRIVER INATTENTION, UNKNOWN

County: Orange Muni: Newburgh(T) Ref. Marker: 9W83023012 Street: ROUTE 9W

53 Meters South of Fostertown Rd

4/11/2008 Fri 17:11 PM Persons Killed: 0 Persons Injured: 0 Extent of Injuries: **Case: 2008-NR2382487**
 Accident Class: NON-REPORTABLE Police Agency: Num of Veh: 2
 Type Of Accident: COLLISION WITH MOTOR VEHICLE Traffic Control: NONE
 Manner of Collision: REAR END Weather: CLOUDY
 Road Surface Condition: DRY Road Char.: Light Condition: DAYLIGHT
 Loc. of Ped/Bicycle: INVALID CODE Action of Ped/Bicycle:

Veh :1 OTHER Registered Weight: State of Registration:
 Num of Occupants: Driver's Age: Sex: Citation Issued:
 Direction of Travel: SOUTH Public Property Damage: N School Bus Involved: X
 Pre-Accd Action: STOPPED IN TRAFFIC
 Apparent Factors: UNKNOWN, UNKNOWN

Veh :2 OTHER Registered Weight: State of Registration:
 Num of Occupants: Driver's Age: Sex: Citation Issued:
 Direction of Travel: SOUTH Public Property Damage: N School Bus Involved: X
 Pre-Accd Action: GOING STRAIGHT AHEAD
 Apparent Factors: UNKNOWN, FOLLOWING TOO CLOSELY

County: Orange Muni: Newburgh(T) Ref. Marker: 9W83023026 Street: ROUTE 9W

89 Meters South of N Hill Ln

3/20/2008	Thu 23:11 PM	Persons Killed: 0	Persons Injured: 0	Extent of Injuries:	Case: 2008-NR2381082
	Accident Class: NON-REPORTABLE			Police Agency:	Num of Veh: 1
	Type Of Accident: COLL. W/EARTH ELE./ROCK CUT/DITCH				Traffic Control: NONE
	Manner of Collision: OTHER			Weather: CLOUDY	
	Road Surface Condition: DRY	Road Char.:		Light Condition: DARK-ROAD LIGHTED	
	Loc. of Ped/Bicycle: INVALID CODE			Action of Ped/Bicycle:	
Veh :1	OTHER	Registered Weight:		State of Registration:	
	Num of Occupants:		Driver's Age:	Sex:	Citation Issued:
	Direction of Travel: SOUTH		Public Property Damage: N		School Bus Involved: X
	Pre-Accd Action: OVERTAKING				
	Apparent Factors: REACTION TO OTHER UNINVOLVED VEHICL, UNKNOWN				

Accident Location Information System (ALIS)

Date: 11/17/10 12:22

Accident Verbal Description Report

Page: 281

5926 VDR US Rt 9W from I 84 Ex 10 E bound Ramps to Ulster County border**Data in this report covers the period Jun 30, 2005 - Jun 30, 2010****Complete Accident data from NYS DMV is only available thru 6/30/2010**

County: Orange Muni: Newburgh(T) Ref. Marker: 9W83023015 Street: ROUTE 9W

16 Meters South of Dowling St

8/12/2005 Fri 17:11 PM Persons Killed: 0 Persons Injured: 0 Extent of Injuries: **Case: 2005-NR2138239**
 Accident Class: NON-REPORTABLE Police Agency: Num of Veh: 3
 Type Of Accident: COLLISION WITH MOTOR VEHICLE Traffic Control: NONE
 Manner of Collision: OTHER Weather: CLEAR
 Road Surface Condition: DRY Road Char.: Light Condition: DAYLIGHT
 Loc. of Ped/Bicycle: INVALID CODE Action of Ped/Bicycle:

Veh :1 OTHER Registered Weight: State of Registration:
 Num of Occupants: Driver's Age: Sex: Citation Issued:
 Direction of Travel: SOUTH Public Property Damage: N School Bus Involved: X
 Pre-Accd Action: GOING STRAIGHT AHEAD
 Apparent Factors: BRAKES DEFECTIVE, DRIVER INATTENTION

Veh :2 OTHER Registered Weight: State of Registration:
 Num of Occupants: Driver's Age: Sex: Citation Issued:
 Direction of Travel: SOUTH Public Property Damage: N School Bus Involved: X
 Pre-Accd Action: STOPPED IN TRAFFIC
 Apparent Factors: UNKNOWN, UNKNOWN

Veh :3 OTHER Registered Weight: State of Registration:
 Num of Occupants: Driver's Age: Sex: Citation Issued:
 Direction of Travel: UNKNOWN Public Property Damage: N School Bus Involved: X
 Pre-Accd Action: UNKNOWN
 Apparent Factors: UNKNOWN, UNKNOWN

County: Orange Muni: Newburgh(T) Ref. Marker: 9W83023015 Street: ROUTE 9W

16 Meters South of Dowling St

5/5/2008 Mon 14:11 PM Persons Killed: 0 Persons Injured: 0 Extent of Injuries: **Case: 2008-NR2391440**
 Accident Class: NON-REPORTABLE Police Agency: Num of Veh: 2
 Type Of Accident: COLLISION WITH MOTOR VEHICLE Traffic Control: TRAFFIC SIGNAL
 Manner of Collision: LEFT TURN (AGAINST OTHER CAR) Weather: CLEAR
 Road Surface Condition: DRY Road Char.: Light Condition: DAYLIGHT
 Loc. of Ped/Bicycle: INVALID CODE Action of Ped/Bicycle:

Veh :1 OTHER Registered Weight: State of Registration:

Num of Occupants:
Direction of Travel: EAST
Pre-Accd Action: GOING STRAIGHT AHEAD
Apparent Factors: UNKNOWN, UNKNOWN

Driver's Age:
Public Property Damage: N

Sex:
Citation Issued:
School Bus Involved: X

Veh :2

OTHER Registered Weight:
Num of Occupants:
Direction of Travel: WEST
Pre-Accd Action: MAKING LEFT TURN
Apparent Factors: FAILURE TO YIELD RIGHT OF WAY, UNKNOWN

Driver's Age:
Public Property Damage: N

State of Registration:
Sex:
Citation Issued:
School Bus Involved: X

Accident Location Information System (ALIS)

Date: 11/17/10 12:22

Accident Verbal Description Report

Page: 282

5926 VDR US Rt 9W from I 84 Ex 10 E bound Ramps to Ulster County border**Data in this report covers the period Jun 30, 2005 - Jun 30, 2010****Complete Accident data from NYS DMV is only available thru 6/30/2010**

County: Orange Muni: Newburgh(T) Ref. Marker: 9W83023003 Street: STATE HWY 218
8/2/2007 Thu 17:11 PM Persons Killed: 0 Persons Injured: 0 Extent of Injuries: **Case: 2007-NR2433000**
 Accident Class: NON-REPORTABLE Police Agency: Num of Veh: 2
 Type Of Accident: COLLISION WITH OTHER Traffic Control: TRAFFIC SIGNAL
 Manner of Collision: OTHER Weather: CLEAR
 Road Surface Condition: DRY Road Char.: Light Condition: DAYLIGHT
 Loc. of Ped/Bicycle: INVALID CODE Action of Ped/Bicycle:

Veh :1 OTHER Registered Weight: State of Registration:
 Num of Occupants: Driver's Age: Sex: Citation Issued:
 Direction of Travel: NORTH Public Property Damage: N School Bus Involved: X
 Pre-Accd Action: STOPPED IN TRAFFIC
 Apparent Factors: UNKNOWN, UNKNOWN

Veh :2 OTHER Registered Weight: State of Registration:
 Num of Occupants: Driver's Age: Sex: Citation Issued:
 Direction of Travel: NORTH Public Property Damage: N School Bus Involved: X
 Pre-Accd Action: GOING STRAIGHT AHEAD
 Apparent Factors: OBSTRUCTION/DEBRIS, UNKNOWN

County: Orange Muni: Newburgh(T) Ref. Marker: 9W83023044 Street: ROUTE 9W
 43 Meters South of Pine Rd
9/24/2007 Mon 07:11 AM Persons Killed: 0 Persons Injured: 0 Extent of Injuries: **Case: 2007-NR2423907**
 Accident Class: NON-REPORTABLE Police Agency: Num of Veh: 1
 Type Of Accident: COLLISION WITH SIGN POST Traffic Control: NONE
 Manner of Collision: OTHER Weather: CLEAR
 Road Surface Condition: DRY Road Char.: Light Condition: DAYLIGHT
 Loc. of Ped/Bicycle: INVALID CODE Action of Ped/Bicycle:

Veh :1 OTHER Registered Weight: State of Registration:
 Num of Occupants: Driver's Age: Sex: Citation Issued:
 Direction of Travel: SOUTH Public Property Damage: N School Bus Involved: X
 Pre-Accd Action: GOING STRAIGHT AHEAD
 Apparent Factors: FOLLOWING TOO CLOSELY, REACTION TO OTHER UNINVOLVED VEHICL

County: Orange Muni: Newburgh(T) Ref. Marker: 9W83023012 Street: ROUTE 9W
 53 Meters South of Fostertown Rd

9/27/2007	Thu 00:11 AM	Persons Killed: 0	Persons Injured: 0	Extent of Injuries:	Case: 2007-NR2423977
	Accident Class: NON-REPORTABLE			Police Agency:	Num of Veh: 2
	Type Of Accident: COLLISION WITH MOTOR VEHICLE				Traffic Control: NONE
	Manner of Collision: REAR END				Weather: CLEAR
	Road Surface Condition: DRY		Road Char.:		Light Condition: DAYLIGHT
	Loc. of Ped/Bicycle: INVALID CODE				Action of Ped/Bicycle:

Accident Location Information System (ALIS)

Date: 11/17/10 12:22

Accident Verbal Description Report

Page: 283

5926 VDR US Rt 9W from I 84 Ex 10 E bound Ramps to Ulster County border**Data in this report covers the period Jun 30, 2005 - Jun 30, 2010****Complete Accident data from NYS DMV is only available thru 6/30/2010**

County: Orange Muni: Newburgh(T) Ref. Marker: 9W83023012 Street: ROUTE 9W

***** CONTINUED

Veh :1 OTHER Registered Weight: State of Registration:
 Num of Occupants: Driver's Age: Sex: Citation Issued:
 Direction of Travel: SOUTH Public Property Damage: N School Bus Involved: X
 Pre-Accd Action: STOPPED IN TRAFFIC
 Apparent Factors: UNKNOWN, UNKNOWN

Veh :2 OTHER Registered Weight: State of Registration:
 Num of Occupants: Driver's Age: Sex: Citation Issued:
 Direction of Travel: SOUTH Public Property Damage: N School Bus Involved: X
 Pre-Accd Action: SLOWED OR STOPPING
 Apparent Factors: FOLLOWING TOO CLOSELY, UNKNOWN

County: Orange Muni: Newburgh(T) Ref. Marker: 9W83023001 Street: STATE HWY 218

65 Meters South of N Plank Rd

9/20/2007 Thu 08:11 AM Persons Killed: 0 Persons Injured: 0 Extent of Injuries: **Case: 2007-NR2429022**
 Accident Class: NON-REPORTABLE Police Agency: Num of Veh: 2
 Type Of Accident: COLLISION WITH MOTOR VEHICLE Traffic Control: TRAFFIC SIGNAL
 Manner of Collision: REAR END Weather: CLEAR
 Road Surface Condition: DRY Road Char.: Light Condition: DAYLIGHT
 Loc. of Ped/Bicycle: INVALID CODE Action of Ped/Bicycle:

Veh :1 OTHER Registered Weight: State of Registration:
 Num of Occupants: Driver's Age: Sex: Citation Issued:
 Direction of Travel: SOUTH Public Property Damage: N School Bus Involved: X
 Pre-Accd Action: STOPPED IN TRAFFIC
 Apparent Factors: UNKNOWN, UNKNOWN

Veh :2 OTHER Registered Weight: State of Registration:
 Num of Occupants: Driver's Age: Sex: Citation Issued:
 Direction of Travel: SOUTH Public Property Damage: N School Bus Involved: X
 Pre-Accd Action: STARTING IN TRAFFIC
 Apparent Factors: DRIVER INATTENTION, UNKNOWN

County: Orange Muni: Newburgh(T) Ref. Marker: 9W83023011 Street: ROUTE 9W

211 Meters South of Fostertown Rd

5/12/2008

Mon 08:11 AM

Persons Killed: 0

Persons Injured: 0

Extent of Injuries:

Case: 2008-NR2502386

Accident Class: NON-REPORTABLE

Police Agency:

Num of Veh: 2

Type Of Accident: COLLISION WITH MOTOR VEHICLE

Traffic Control: NO PASSING ZONE

Manner of Collision: REAR END

Weather: CLOUDY

Road Surface Condition: DRY

Road Char.:

Light Condition: DAYLIGHT

Loc. of Ped/Bicycle: INVALID CODE

Action of Ped/Bicycle:

Veh :1

OTHER

Registered Weight:

State of Registration:

Num of Occupants:

Driver's Age:

Sex:

Citation Issued:

Direction of Travel: SOUTH

Public Property Damage: N

School Bus Involved: X

Pre-Accd Action: SLOWED OR STOPPING

Apparent Factors: UNKNOWN, UNKNOWN

Accident Location Information System (ALIS)

Date: 11/17/10 12:22

Accident Verbal Description Report

Page: 284

5926 VDR US Rt 9W from I 84 Ex 10 E bound Ramps to Ulster County border**Data in this report covers the period Jun 30, 2005 - Jun 30, 2010****Complete Accident data from NYS DMV is only available thru 6/30/2010**

County: Orange Muni: Newburgh(T) Ref. Marker: 9W83023011 Street: ROUTE 9W

***** CONTINUED

Veh :2 OTHER Registered Weight: State of Registration:
 Num of Occupants: Driver's Age: Sex: Citation Issued:
 Direction of Travel: SOUTH Public Property Damage: N School Bus Involved: X
 Pre-Accd Action: SLOWED OR STOPPING
 Apparent Factors: FOLLOWING TOO CLOSELY, UNKNOWN

County: Orange Muni: Newburgh(T) Ref. Marker: 9W83023001 Street: STATE HWY 218

65 Meters South of N Plank Rd

8/7/2007 Tue 17:11 PM Persons Killed: 0 Persons Injured: 0 Extent of Injuries: **Case: 2007-NR2433473**
 Accident Class: NON-REPORTABLE Police Agency: Num of Veh: 2
 Type Of Accident: COLLISION WITH MOTOR VEHICLE Traffic Control: NONE
 Manner of Collision: OVERTAKING Weather: CLEAR
 Road Surface Condition: DRY Road Char.: Light Condition: DAYLIGHT
 Loc. of Ped/Bicycle: INVALID CODE Action of Ped/Bicycle:

Veh :1 OTHER Registered Weight: State of Registration:
 Num of Occupants: Driver's Age: Sex: Citation Issued:
 Direction of Travel: SOUTH Public Property Damage: N School Bus Involved: X
 Pre-Accd Action: GOING STRAIGHT AHEAD
 Apparent Factors: UNKNOWN, UNKNOWN

Veh :2 OTHER Registered Weight: State of Registration:
 Num of Occupants: Driver's Age: Sex: Citation Issued:
 Direction of Travel: SOUTH Public Property Damage: N School Bus Involved: X
 Pre-Accd Action: CHANGING LANES
 Apparent Factors: DRIVER INATTENTION, UNSAFE LANE CHANGE

County: Orange Muni: Newburgh(T) Ref. Marker: 9W83023002 Street: STATE HWY 218

20 Meters North of Ramp

2/29/2008 Fri 17:11 PM Persons Killed: 0 Persons Injured: 0 Extent of Injuries: **Case: 2008-NR2504542**
 Accident Class: NON-REPORTABLE Police Agency: Num of Veh: 3
 Type Of Accident: COLLISION WITH MOTOR VEHICLE Traffic Control: YIELD SIGN
 Manner of Collision: OTHER Weather: CLEAR
 Road Surface Condition: DRY Road Char.: Light Condition: DAYLIGHT
 Loc. of Ped/Bicycle: INVALID CODE Action of Ped/Bicycle:

Veh :1	OTHER	Registered Weight:		State of Registration:	
	Num of Occupants:		Driver's Age:	Sex:	Citation Issued:
	Direction of Travel: NORTH		Public Property Damage: N		School Bus Involved: X
	Pre-Accd Action: STOPPED IN TRAFFIC				
	Apparent Factors: UNKNOWN, UNKNOWN				
Veh :2	OTHER	Registered Weight:		State of Registration:	
	Num of Occupants:		Driver's Age:	Sex:	Citation Issued:
	Direction of Travel: NORTH		Public Property Damage: N		School Bus Involved: X
	Pre-Accd Action: GOING STRAIGHT AHEAD				
	Apparent Factors: FOLLOWING TOO CLOSELY, DRIVER INATTENTION				

Accident Location Information System (ALIS)

Date: 11/17/10 12:22

Accident Verbal Description Report

Page: 285

5926 VDR US Rt 9W from I 84 Ex 10 E bound Ramps to Ulster County border**Data in this report covers the period Jun 30, 2005 - Jun 30, 2010****Complete Accident data from NYS DMV is only available thru 6/30/2010**

County: Orange Muni: Newburgh(T) Ref. Marker: 9W83023002 Street: STATE HWY 218

**** CONTINUED

Veh :3 OTHER Registered Weight: State of Registration:
 Num of Occupants: Driver's Age: Sex: Citation Issued:
 Direction of Travel: UNKNOWN Public Property Damage: N School Bus Involved: X
 Pre-Accd Action: UNKNOWN
 Apparent Factors: UNKNOWN, UNKNOWN

County: Orange Muni: Newburgh(T) Ref. Marker: 9W83023003 Street: STATE HWY 218

5/9/2008

Fri 16:11 PM Persons Killed: 0 Persons Injured: 0 Extent of Injuries: **Case: 2008-NR2499633**
 Accident Class: NON-REPORTABLE Police Agency: Num of Veh: 2
 Type Of Accident: COLLISION WITH MOTOR VEHICLE Traffic Control: TRAFFIC SIGNAL Weather: RAIN
 Manner of Collision: RIGHT TURN (AGAINST OTHER CAR)
 Road Surface Condition: WET Road Char.: Light Condition: DAYLIGHT
 Loc. of Ped/Bicycle: INVALID CODE Action of Ped/Bicycle:

Veh :1 OTHER Registered Weight: State of Registration:
 Num of Occupants: Driver's Age: Sex: Citation Issued:
 Direction of Travel: SOUTH Public Property Damage: N School Bus Involved: X
 Pre-Accd Action: GOING STRAIGHT AHEAD
 Apparent Factors: DRIVER INATTENTION, UNKNOWN

Veh :2 OTHER Registered Weight: State of Registration:
 Num of Occupants: Driver's Age: Sex: Citation Issued:
 Direction of Travel: EAST Public Property Damage: N School Bus Involved: X
 Pre-Accd Action: MAKING RIGHT TURN
 Apparent Factors: DRIVER INATTENTION, UNKNOWN

County: Orange Muni: Newburgh(T) Ref. Marker: 9W83023002 Street: STATE HWY 218

20 Meters North of Ramp

5/8/2008

Thu 17:11 PM Persons Killed: 0 Persons Injured: 0 Extent of Injuries: **Case: 2008-NR2499444**
 Accident Class: NON-REPORTABLE Police Agency: Num of Veh: 2
 Type Of Accident: COLLISION WITH MOTOR VEHICLE Traffic Control: NONE
 Manner of Collision: REAR END Weather: CLEAR
 Road Surface Condition: DRY Road Char.: Light Condition: DAYLIGHT
 Loc. of Ped/Bicycle: INVALID CODE Action of Ped/Bicycle:

Veh :1	OTHER	Registered Weight:		State of Registration:	
	Num of Occupants:		Driver's Age:	Sex:	Citation Issued:
	Direction of Travel: NORTH		Public Property Damage: N		School Bus Involved: X
	Pre-Accd Action: STOPPED IN TRAFFIC				
	Apparent Factors: UNKNOWN, UNKNOWN				
Veh :2	OTHER	Registered Weight:		State of Registration:	
	Num of Occupants:		Driver's Age:	Sex:	Citation Issued:
	Direction of Travel: NORTH		Public Property Damage: N		School Bus Involved: X
	Pre-Accd Action: MAKING RIGHT TURN				
	Apparent Factors: DRIVER INATTENTION, UNKNOWN				

Accident Location Information System (ALIS)

Date: 11/17/10 12:22

Accident Verbal Description Report

Page: 286

5926 VDR US Rt 9W from I 84 Ex 10 E bound Ramps to Ulster County border**Data in this report covers the period Jun 30, 2005 - Jun 30, 2010****Complete Accident data from NYS DMV is only available thru 6/30/2010**County: Orange Muni: Newburgh(T) Ref. Marker: 9W83023002 Street: STATE HWY 218
20 Meters North of Ramp

7/2/2007 Mon 13:11 PM Persons Killed: 0 Persons Injured: 0 Extent of Injuries: **Case: 2007-NR2439719**
 Accident Class: NON-REPORTABLE Police Agency: Num of Veh: 2
 Type Of Accident: COLLISION WITH MOTOR VEHICLE Traffic Control: TRAFFIC SIGNAL
 Manner of Collision: OTHER Weather: CLEAR
 Road Surface Condition: DRY Road Char.: Light Condition: DAYLIGHT
 Loc. of Ped/Bicycle: INVALID CODE Action of Ped/Bicycle:

Veh :1 OTHER Registered Weight: State of Registration:
 Num of Occupants: Driver's Age: Sex: Citation Issued:
 Direction of Travel: NORTH Public Property Damage: N School Bus Involved: X
 Pre-Accd Action: MAKING LEFT TURN
 Apparent Factors: UNKNOWN, UNKNOWN

Veh :2 OTHER Registered Weight: State of Registration:
 Num of Occupants: Driver's Age: Sex: Citation Issued:
 Direction of Travel: NORTH Public Property Damage: N School Bus Involved: X
 Pre-Accd Action: MAKING LEFT TURN
 Apparent Factors: TURNING IMPROPER, PASSING OR LANE USAGE IMPROPERLY

County: Orange Muni: Newburgh(T) Ref. Marker: 9W83023032 Street: ROUTE 9W
88 Meters North of Lattintown Rd

7/24/2007 Tue 23:11 PM Persons Killed: 0 Persons Injured: 0 Extent of Injuries: **Case: 2007-NR2500607**
 Accident Class: NON-REPORTABLE Police Agency: Num of Veh: 1
 Type Of Accident: COLLISION WITH ANIMAL Traffic Control: NONE
 Manner of Collision: OTHER Weather: CLEAR
 Road Surface Condition: DRY Road Char.: Light Condition: DARK-ROAD UNLIGHTED
 Loc. of Ped/Bicycle: INVALID CODE Action of Ped/Bicycle:

Veh :1 OTHER Registered Weight: State of Registration:
 Num of Occupants: Driver's Age: Sex: Citation Issued:
 Direction of Travel: SOUTH Public Property Damage: N School Bus Involved: X
 Pre-Accd Action: GOING STRAIGHT AHEAD
 Apparent Factors: ANIMAL'S ACTION, UNKNOWN

County: Orange Muni: Newburgh(T) Ref. Marker: 9W83023003 Street: STATE HWY 218

7/1/2007	Sun 18:11 PM	Persons Killed: 0	Persons Injured: 0	Extent of Injuries:	Case: 2007-NR2439721
	Accident Class: NON-REPORTABLE			Police Agency:	Num of Veh: 2
	Type Of Accident: COLLISION WITH MOTOR VEHICLE				Traffic Control: NONE
	Manner of Collision: REAR END				Weather: CLEAR
	Road Surface Condition: DRY		Road Char.:		Light Condition: DAYLIGHT
	Loc. of Ped/Bicycle: INVALID CODE				Action of Ped/Bicycle:

Accident Location Information System (ALIS)

Date: 11/17/10 12:22

Accident Verbal Description Report

Page: 287

5926 VDR US Rt 9W from I 84 Ex 10 E bound Ramps to Ulster County border**Data in this report covers the period Jun 30, 2005 - Jun 30, 2010****Complete Accident data from NYS DMV is only available thru 6/30/2010**

County: Orange Muni: Newburgh(T) Ref. Marker: 9W83023003 Street: STATE HWY 218

***** CONTINUED

Veh :1 OTHER Registered Weight: State of Registration:
 Num of Occupants: Driver's Age: Sex: Citation Issued:
 Direction of Travel: NORTH Public Property Damage: N School Bus Involved: X
 Pre-Accd Action: SLOWED OR STOPPING
 Apparent Factors: UNKNOWN, UNKNOWN

Veh :2 OTHER Registered Weight: State of Registration:
 Num of Occupants: Driver's Age: Sex: Citation Issued:
 Direction of Travel: NORTH Public Property Damage: N School Bus Involved: X
 Pre-Accd Action: GOING STRAIGHT AHEAD
 Apparent Factors: AGGRESSIVE DRIVING/ROAD RAGE, FOLLOWING TOO CLOSELY

County: Orange Muni: Newburgh(T) Ref. Marker: 9W83023053 Street: [Route] 9W

1497 Meters North of Old State Rd

12/14/2009 Mon 18:11 PM Persons Killed: 0 Persons Injured: 0 Extent of Injuries: **Case: 2009-33254069**
 Accident Class: PROPERTY DAMAGE Police Agency: Num of Veh: 4
 Type Of Accident: COLLISION WITH MOTOR VEHICLE Traffic Control: NONE
 Manner of Collision: OTHER Weather: CLOUDY
 Road Surface Condition: DRY Road Char.: CURVE AND LEVEL Light Condition: DARK-ROAD UNLIGHTED
 Loc. of Ped/Bicycle: NOT APPLICABLE Action of Ped/Bicycle: NOT APPLICABLE

Veh :1 CAR/VAN/PICKUP Registered Weight: 4124 State of Registration: NY
 Num of Occupants: 1 Driver's Age: 52 Sex: M Citation Issued: Y
 Direction of Travel: SOUTH Public Property Damage: N School Bus Involved: N
 Pre-Accd Action: GOING STRAIGHT AHEAD
 Apparent Factors: TIRE FAILURE/INADEQUATE, NOT APPLICABLE

Veh :2 OTHER Registered Weight: 1495 State of Registration: NY
 Num of Occupants: 1 Driver's Age: Sex: Citation Issued:
 Direction of Travel: UNKNOWN Public Property Damage: N School Bus Involved: N
 Pre-Accd Action: PARKED
 Apparent Factors: NOT APPLICABLE, NOT APPLICABLE

Veh :3	CAR/VAN/PICKUP	Registered Weight:	State of Registration:
	Num of Occupants: 0	Driver's Age:	Sex: Citation Issued:
	Direction of Travel: WEST	Public Property Damage: N	School Bus Involved: N
	Pre-Accd Action: PARKED		
	Apparent Factors: NOT APPLICABLE, NOT APPLICABLE		
Veh :4	CAR/VAN/PICKUP	Registered Weight:	State of Registration:
	Num of Occupants: 0	Driver's Age:	Sex: Citation Issued:
	Direction of Travel: WEST	Public Property Damage: N	School Bus Involved: N
	Pre-Accd Action: PARKED		
	Apparent Factors: NOT APPLICABLE, NOT APPLICABLE		

Accident Location Information System (ALIS)

Date: 11/17/10 12:22

Accident Verbal Description Report

Page: 288

5926 VDR US Rt 9W from I 84 Ex 10 E bound Ramps to Ulster County border**Data in this report covers the period Jun 30, 2005 - Jun 30, 2010****Complete Accident data from NYS DMV is only available thru 6/30/2010**

County: Orange Muni: Newburgh(T) Ref. Marker: 9W83023007 Street: [Route] 9W

1497 Meters North of Old State Rd

11/24/2009 Tue 18:11 PM Persons Killed: 0 Persons Injured: 0 Extent of Injuries: **Case: 2009-33278664**
 Accident Class: PROPERTY DAMAGE Police Agency: Num of Veh: 2
 Type Of Accident: COLLISION WITH MOTOR VEHICLE Traffic Control: TRAFFIC SIGNAL
 Manner of Collision: RIGHT ANGLE Weather: CLEAR
 Road Surface Condition: DRY Road Char.: STRAIGHT/ GRADE Light Condition: DARK-ROAD LIGHTED
 Loc. of Ped/Bicycle: NOT APPLICABLE Action of Ped/Bicycle: NOT APPLICABLE

Veh :1 CAR/VAN/PICKUP Registered Weight: 2044 State of Registration: NY
 Num of Occupants: 1 Driver's Age: 46 Sex: F Citation Issued: N
 Direction of Travel: EAST Public Property Damage: N School Bus Involved: N
 Pre-Accd Action: MAKING LEFT TURN
 Apparent Factors: NOT APPLICABLE, UNKNOWN

Veh :2 CAR/VAN/PICKUP Registered Weight: 3391 State of Registration: NY
 Num of Occupants: 1 Driver's Age: 83 Sex: M Citation Issued: N
 Direction of Travel: SOUTH Public Property Damage: N School Bus Involved: N
 Pre-Accd Action: MAKING LEFT TURN
 Apparent Factors: TURNING IMPROPER, DRIVER INATTENTION

County: Orange Muni: Newburgh(T) Ref. Marker: 9W83023052 Street: ROUTE 9W

254 Meters North of Conway Rd

12/23/2009 Wed 23:11 PM Persons Killed: 0 Persons Injured: 0 Extent of Injuries: **Case: 2009-33260424**
 Accident Class: PROPERTY DAMAGE Police Agency: Num of Veh: 1
 Type Of Accident: COLLISION WITH DEER Traffic Control: NONE
 Manner of Collision: OTHER Weather: CLEAR
 Road Surface Condition: DRY Road Char.: STRAIGHT AND LEVEL Light Condition: DARK-ROAD UNLIGHTED
 Loc. of Ped/Bicycle: NOT APPLICABLE Action of Ped/Bicycle: NOT APPLICABLE

Veh :1 CAR/VAN/PICKUP Registered Weight: State of Registration: MD
 Num of Occupants: 2 Driver's Age: 55 Sex: M Citation Issued: N
 Direction of Travel: NORTH Public Property Damage: N School Bus Involved: N
 Pre-Accd Action: GOING STRAIGHT AHEAD
 Apparent Factors: ANIMAL'S ACTION, NOT APPLICABLE

County: Orange Muni: Newburgh(T) Ref. Marker: 9W83023023 Street: [Route] 9W

1497 Meters North of Old State Rd

12/15/2009	Tue 20:11 PM	Persons Killed: 0	Persons Injured: 0	Extent of Injuries:	Case: 2009-33271812
		Accident Class: PROPERTY DAMAGE		Police Agency:	Num of Veh: 2
		Type Of Accident: COLLISION WITH MOTOR VEHICLE			Traffic Control: NONE
		Manner of Collision: UNKNOWN			Weather: CLEAR
		Road Surface Condition: DRY	Road Char.: CURVE AND LEVEL		Light Condition: DARK-ROAD LIGHTED
		Loc. of Ped/Bicycle: NOT APPLICABLE		Action of Ped/Bicycle: NOT APPLICABLE	

Accident Location Information System (ALIS)

Date: 11/17/10 12:22

Accident Verbal Description Report

Page: 289

5926 VDR US Rt 9W from I 84 Ex 10 E bound Ramps to Ulster County border**Data in this report covers the period Jun 30, 2005 - Jun 30, 2010****Complete Accident data from NYS DMV is only available thru 6/30/2010**

County: Orange Muni: Newburgh(T) Ref. Marker: 9W83023023 Street: [Route] 9W

***** CONTINUED

Veh :1 CAR/VAN/PICKUP Registered Weight: 3375 State of Registration: NY
 Num of Occupants: 1 Driver's Age: 55 Sex: F Citation Issued: N
 Direction of Travel: NORTH Public Property Damage: N School Bus Involved: N
 Pre-Accd Action: GOING STRAIGHT AHEAD
 Apparent Factors: FOLLOWING TOO CLOSELY, DRIVER INATTENTION

Veh :2 CAR/VAN/PICKUP Registered Weight: 3990 State of Registration: NY
 Num of Occupants: 1 Driver's Age: 24 Sex: M Citation Issued: N
 Direction of Travel: EAST Public Property Damage: N School Bus Involved: N
 Pre-Accd Action: MAKING RIGHT TURN
 Apparent Factors: UNKNOWN, UNKNOWN

County: Orange Muni: Newburgh(T) Ref. Marker: 9W83023048 Street: [Route] 9W

1497 Meters North of Old State Rd

12/10/2009 Thu 14:11 PM Persons Killed: 0 Persons Injured: 0 Extent of Injuries: **Case: 2009-33271814**
 Accident Class: PROPERTY DAMAGE Police Agency: Num of Veh: 2
 Type Of Accident: COLLISION WITH MOTOR VEHICLE Traffic Control: NONE
 Manner of Collision: LEFT TURN (WITH OTHER CAR) Weather: CLEAR
 Road Surface Condition: DRY Road Char.: STRAIGHT AND LEVEL Light Condition: DAYLIGHT
 Loc. of Ped/Bicycle: NOT APPLICABLE Action of Ped/Bicycle: NOT APPLICABLE

Veh :2 CAR/VAN/PICKUP Registered Weight: 4030 State of Registration: NY
 Num of Occupants: 1 Driver's Age: 34 Sex: M Citation Issued: N
 Direction of Travel: SOUTH Public Property Damage: N School Bus Involved: N
 Pre-Accd Action: GOING STRAIGHT AHEAD
 Apparent Factors: UNKNOWN, UNSAFE LANE CHANGE

Veh :1 CAR/VAN/PICKUP Registered Weight: 4501 State of Registration: NY
 Num of Occupants: 1 Driver's Age: 52 Sex: M Citation Issued: N
 Direction of Travel: SOUTH Public Property Damage: N School Bus Involved: N
 Pre-Accd Action: MAKING LEFT TURN
 Apparent Factors: UNKNOWN, UNKNOWN

County: Orange Muni: Newburgh(T) Ref. Marker: 9W83023043 Street: [Route] 9W

1497 Meters North of Old State Rd

12/2/2009	Wed 17:11 PM	Persons Killed: 0	Persons Injured: 0	Extent of Injuries:	Case: 2009-33275671
	Accident Class: PROPERTY DAMAGE			Police Agency:	Num of Veh: 1
	Type Of Accident: COLLISION WITH DEER				Traffic Control: NONE
	Manner of Collision: OTHER			Weather: CLOUDY	
	Road Surface Condition: WET	Road Char.: STRAIGHT AND LEVEL		Light Condition: DARK-ROAD LIGHTED	
	Loc. of Ped/Bicycle: NOT APPLICABLE			Action of Ped/Bicycle: NOT APPLICABLE	
Veh :1	CAR/VAN/PICKUP	Registered Weight: 2886		State of Registration: NY	
	Num of Occupants: 1	Driver's Age: 50		Sex: F	Citation Issued: N
	Direction of Travel: SOUTH	Public Property Damage: N			School Bus Involved: N
	Pre-Accd Action: GOING STRAIGHT AHEAD				
	Apparent Factors: ANIMAL'S ACTION, UNKNOWN				

Accident Location Information System (ALIS)

Date: 11/17/10 12:22

Accident Verbal Description Report

Page: 290

5926 VDR US Rt 9W from I 84 Ex 10 E bound Ramps to Ulster County border**Data in this report covers the period Jun 30, 2005 - Jun 30, 2010****Complete Accident data from NYS DMV is only available thru 6/30/2010**County: Orange Muni: Newburgh(T) Ref. Marker: 32 83013002 Street: ROUTE 9W
12 Meters North of [Route] 32

12/4/2009 Fri 10:11 AM Persons Killed: 0 Persons Injured: 0 Extent of Injuries: **Case: 2009-33275694**
 Accident Class: PROPERTY DAMAGE Police Agency: Num of Veh: 2
 Type Of Accident: COLLISION WITH MOTOR VEHICLE Traffic Control: TRAFFIC SIGNAL
 Manner of Collision: UNKNOWN Weather: CLEAR
 Road Surface Condition: DRY Road Char.: STRAIGHT AND LEVEL Light Condition: DAYLIGHT
 Loc. of Ped/Bicycle: NOT APPLICABLE Action of Ped/Bicycle: NOT APPLICABLE

Veh :1 TRUCK Registered Weight: State of Registration: FL
 Num of Occupants: 1 Driver's Age: 52 Sex: M Citation Issued: N
 Direction of Travel: SOUTH-WEST Public Property Damage: N School Bus Involved: N
 Pre-Accd Action: MAKING RIGHT TURN
 Apparent Factors: TURNING IMPROPER, UNKNOWN

Veh :2 CAR/VAN/PICKUP Registered Weight: 2715 State of Registration: NY
 Num of Occupants: 1 Driver's Age: 19 Sex: F Citation Issued: N
 Direction of Travel: SOUTH-WEST Public Property Damage: N School Bus Involved: N
 Pre-Accd Action: MAKING RIGHT TURN
 Apparent Factors: NOT APPLICABLE, UNKNOWN

County: Orange Muni: Newburgh(T) Ref. Marker: 9W83023010 Street: ROUTE 9W
152 Meters North of LESTER RD

12/28/2009 Mon 17:11 PM Persons Killed: 0 Persons Injured: 0 Extent of Injuries: **Case: 2009-33307080**
 Accident Class: PROPERTY DAMAGE Police Agency: Num of Veh: 2
 Type Of Accident: COLLISION WITH MOTOR VEHICLE Traffic Control: NONE
 Manner of Collision: REAR END Weather: CLEAR
 Road Surface Condition: DRY Road Char.: STRAIGHT/ GRADE Light Condition: DARK-ROAD LIGHTED
 Loc. of Ped/Bicycle: NOT APPLICABLE Action of Ped/Bicycle: NOT APPLICABLE

Veh :1 CAR/VAN/PICKUP Registered Weight: 3076 State of Registration: NY
 Num of Occupants: 1 Driver's Age: 42 Sex: F Citation Issued: Y
 Direction of Travel: NORTH Public Property Damage: N School Bus Involved: N
 Pre-Accd Action: GOING STRAIGHT AHEAD
 Apparent Factors: DRIVER INATTENTION, FOLLOWING TOO CLOSELY

Veh :2 CAR/VAN/PICKUP Registered Weight: 2272 State of Registration: NY

Num of Occupants: 2

Driver's Age: 35

Sex: F

Citation Issued: N

Direction of Travel: NORTH

Public Property Damage: N

School Bus Involved: N

Pre-Accd Action: STOPPED IN TRAFFIC

Apparent Factors: UNKNOWN, UNKNOWN

County: Orange Muni: Newburgh(T) Ref. Marker: 9W83023037 Street: US HWY 9W
119 Meters West of Morris Dr

12/20/2009

Sun 00:11 AM

Persons Killed: 0

Persons Injured: 3

Extent of Injuries: BBB

Case: 2009-33307090

Accident Class: PROPERTY DAMAGE AND INJURY

Police Agency:

Num of Veh: 1

Type Of Accident: COLLISION WITH GUIDERAIL - END

Traffic Control: NONE

Manner of Collision: OTHER

Weather: SNOW

Road Surface Condition: SNOW/ICE

Road Char.: STRAIGHT AND LEVEL

Light Condition: DARK-ROAD UNLIGHTED

Loc. of Ped/Bicycle: NOT APPLICABLE

Action of Ped/Bicycle: NOT APPLICABLE

Accident Location Information System (ALIS)

Date: 11/17/10 12:22

Accident Verbal Description Report

Page: 291

5926 VDR US Rt 9W from I 84 Ex 10 E bound Ramps to Ulster County border**Data in this report covers the period Jun 30, 2005 - Jun 30, 2010****Complete Accident data from NYS DMV is only available thru 6/30/2010**

County: Orange Muni: Newburgh(T) Ref. Marker: 9W83023037 Street: US HWY 9W

***** CONTINUED

Veh :1 CAR/VAN/PICKUP Registered Weight: 2782 State of Registration: NY
 Num of Occupants: 3 Driver's Age: 52 Sex: F Citation Issued: N
 Direction of Travel: NORTH Public Property Damage: Y School Bus Involved: N
 Pre-Accd Action: GOING STRAIGHT AHEAD
 Apparent Factors: PAVEMENT SLIPPERY, UNKNOWN

County: Orange Muni: Newburgh(T) Ref. Marker: 32 83013002 Street: ROUTE 9W
 AT INTERSECTION WITH [Route] 32

1/6/2010 Wed 11:11 AM Persons Killed: 0 Persons Injured: 1 Extent of Injuries: C **Case: 2010-33319827**
 Accident Class: PROPERTY DAMAGE AND INJURY Police Agency: Num of Veh: 2
 Type Of Accident: COLLISION WITH MOTOR VEHICLE Traffic Control: TRAFFIC SIGNAL
 Manner of Collision: REAR END Weather: CLEAR
 Road Surface Condition: DRY Road Char.: STRAIGHT AND LEVEL Light Condition: DAYLIGHT
 Loc. of Ped/Bicycle: NOT APPLICABLE Action of Ped/Bicycle: NOT APPLICABLE

Veh :1 CAR/VAN/PICKUP Registered Weight: State of Registration: NJ
 Num of Occupants: 1 Driver's Age: 26 Sex: M Citation Issued: N
 Direction of Travel: SOUTH Public Property Damage: N School Bus Involved: N
 Pre-Accd Action: SLOWED OR STOPPING
 Apparent Factors: FOLLOWING TOO CLOSELY, PAVEMENT SLIPPERY

Veh :2 CAR/VAN/PICKUP Registered Weight: 4216 State of Registration: NY
 Num of Occupants: 2 Driver's Age: 42 Sex: F Citation Issued: N
 Direction of Travel: SOUTH Public Property Damage: N School Bus Involved: N
 Pre-Accd Action: STOPPED IN TRAFFIC
 Apparent Factors: UNKNOWN, NOT APPLICABLE

County: Orange Muni: Newburgh(T) Ref. Marker: 9W83023029 Street: ROUTE 9W
 74 Meters North of McCall Pl

1/12/2010 Tue 12:11 PM Persons Killed: 0 Persons Injured: 0 Extent of Injuries: **Case: 2010-33326595**
 Accident Class: PROPERTY DAMAGE Police Agency: Num of Veh: 2
 Type Of Accident: COLLISION WITH MOTOR VEHICLE Traffic Control: NONE
 Manner of Collision: REAR END Weather: CLEAR
 Road Surface Condition: DRY Road Char.: STRAIGHT AND LEVEL Light Condition: DAYLIGHT
 Loc. of Ped/Bicycle: NOT APPLICABLE Action of Ped/Bicycle: NOT APPLICABLE

Veh :2	CAR/VAN/PICKUP	Registered Weight: 3393	State of Registration: NY
	Num of Occupants: 1	Driver's Age: 47	Sex: F Citation Issued: Y
	Direction of Travel: SOUTH	Public Property Damage: N	School Bus Involved: N
	Pre-Accd Action: SLOWED OR STOPPING		
	Apparent Factors: FOLLOWING TOO CLOSELY, UNKNOWN		
Veh :1	CAR/VAN/PICKUP	Registered Weight: 3025	State of Registration: NY
	Num of Occupants: 2	Driver's Age: 49	Sex: F Citation Issued: N
	Direction of Travel: SOUTH	Public Property Damage: N	School Bus Involved: N
	Pre-Accd Action: SLOWED OR STOPPING		
	Apparent Factors: NOT APPLICABLE, UNKNOWN		

Accident Location Information System (ALIS)

Date: 11/17/10 12:22

Accident Verbal Description Report

Page: 292

5926 VDR US Rt 9W from I 84 Ex 10 E bound Ramps to Ulster County border**Data in this report covers the period Jun 30, 2005 - Jun 30, 2010****Complete Accident data from NYS DMV is only available thru 6/30/2010**

County: Orange Muni: Newburgh(T) Ref. Marker: 9W83023053 Street: ROUTE 9W
1/8/2010 Fri 15:11 PM Persons Killed: 0 Persons Injured: 0 Extent of Injuries: **Case: 2010-33337616**
 Accident Class: PROPERTY DAMAGE Police Agency: Num of Veh: 1
 Type Of Accident: COLL. W/EARTH ELE./ROCK CUT/DITCH Traffic Control: NONE
 Manner of Collision: OTHER Weather: SNOW
 Road Surface Condition: SNOW/ICE Road Char.: STRAIGHT AND LEVEL Light Condition: DAYLIGHT
 Loc. of Ped/Bicycle: NOT APPLICABLE Action of Ped/Bicycle: NOT APPLICABLE

Veh :1 CAR/VAN/PICKUP Registered Weight: 3650 State of Registration: NY
 Num of Occupants: 3 Driver's Age: 21 Sex: F Citation Issued: N
 Direction of Travel: SOUTH Public Property Damage: N School Bus Involved: N
 Pre-Accd Action: GOING STRAIGHT AHEAD
 Apparent Factors: UNKNOWN, UNKNOWN

County: Orange Muni: Newburgh(T) Ref. Marker: 9W83023043 Street: ROUTE 9W
 AT INTERSECTION WITH OLD POST RD
2/1/2010 Mon 12:11 PM Persons Killed: 0 Persons Injured: 0 Extent of Injuries: **Case: 2010-33335430**
 Accident Class: PROPERTY DAMAGE Police Agency: Num of Veh: 2
 Type Of Accident: COLLISION WITH MOTOR VEHICLE Traffic Control: NONE
 Manner of Collision: UNKNOWN Weather: CLEAR
 Road Surface Condition: DRY Road Char.: STRAIGHT AND LEVEL Light Condition: DAYLIGHT
 Loc. of Ped/Bicycle: NOT APPLICABLE Action of Ped/Bicycle: NOT APPLICABLE

Veh :1 CAR/VAN/PICKUP Registered Weight: 2977 State of Registration: NY
 Num of Occupants: 1 Driver's Age: 20 Sex: M Citation Issued: N
 Direction of Travel: SOUTH-WEST Public Property Damage: N School Bus Involved: N
 Pre-Accd Action: STARTING FROM PARKING
 Apparent Factors: UNKNOWN, FAILURE TO YIELD RIGHT OF WAY

Veh :2 CAR/VAN/PICKUP Registered Weight: State of Registration: SC
 Num of Occupants: 1 Driver's Age: 20 Sex: F Citation Issued: N
 Direction of Travel: WEST Public Property Damage: N School Bus Involved: N
 Pre-Accd Action: GOING STRAIGHT AHEAD
 Apparent Factors: NOT APPLICABLE, UNKNOWN

County: Orange Muni: Newburgh(T) Ref. Marker: Street: LATTINTOWN RD
 AT INTERSECTION WITH Route 9W

1/24/2010	Sun 15:11 PM	Persons Killed: 0	Persons Injured: 1	Extent of Injuries: C	Case: 2010-33321782	
	Accident Class: PROPERTY DAMAGE AND INJURY				Police Agency:	Num of Veh: 2
	Type Of Accident: COLLISION WITH MOTOR VEHICLE					Traffic Control: NONE
	Manner of Collision: UNKNOWN			Weather: SLEET/HAIL/FREEZING RAIN		
	Road Surface Condition: SLUSH		Road Char.: CURVE AND HILLCREST			Light Condition: DAYLIGHT
	Loc. of Ped/Bicycle: NOT APPLICABLE			Action of Ped/Bicycle: NOT APPLICABLE		

Accident Location Information System (ALIS)

Date: 11/17/10 12:22

Accident Verbal Description Report

Page: 293

5926 VDR US Rt 9W from I 84 Ex 10 E bound Ramps to Ulster County border**Data in this report covers the period Jun 30, 2005 - Jun 30, 2010****Complete Accident data from NYS DMV is only available thru 6/30/2010**

County: Orange Muni: Newburgh(T) Ref. Marker: Street: LATTINTOWN RD

***** CONTINUED

Veh :2 CAR/VAN/PICKUP Registered Weight: 5251 State of Registration: NY
 Num of Occupants: 1 Driver's Age: 23 Sex: M Citation Issued: N
 Direction of Travel: SOUTH Public Property Damage: N School Bus Involved: N
 Pre-Accd Action: GOING STRAIGHT AHEAD
 Apparent Factors: PAVEMENT SLIPPERY, FAILURE TO KEEP RIGHT

Veh :1 CAR/VAN/PICKUP Registered Weight: 4165 State of Registration: NY
 Num of Occupants: 1 Driver's Age: 42 Sex: M Citation Issued: Y
 Direction of Travel: NORTH Public Property Damage: N School Bus Involved: N
 Pre-Accd Action: GOING STRAIGHT AHEAD
 Apparent Factors: FAILURE TO KEEP RIGHT, PAVEMENT SLIPPERY

County: Orange Muni: Newburgh(T) Ref. Marker: 9W83023012 Street: ROUTE 9W

AT INTERSECTION WITH FOSTERTOWN RD

1/18/2010 Mon 17:11 PM Persons Killed: 0 Persons Injured: 0 Extent of Injuries: **Case: 2010-33322114**
 Accident Class: PROPERTY DAMAGE Police Agency: Num of Veh: 3
 Type Of Accident: COLLISION WITH MOTOR VEHICLE Traffic Control: TRAFFIC SIGNAL
 Manner of Collision: OTHER Weather: CLOUDY
 Road Surface Condition: DRY Road Char.: STRAIGHT/ GRADE Light Condition: DARK-ROAD LIGHTED
 Loc. of Ped/Bicycle: NOT APPLICABLE Action of Ped/Bicycle: NOT APPLICABLE

Veh :1 CAR/VAN/PICKUP Registered Weight: 3535 State of Registration: NY
 Num of Occupants: 1 Driver's Age: 45 Sex: F Citation Issued: N
 Direction of Travel: WEST Public Property Damage: N School Bus Involved: N
 Pre-Accd Action: MAKING LEFT TURN ON RED
 Apparent Factors: UNKNOWN, NOT APPLICABLE

Veh :3 OTHER Registered Weight: State of Registration:
 Num of Occupants: 0 Driver's Age: Sex: Citation Issued:
 Direction of Travel: WEST Public Property Damage: N School Bus Involved: N
 Pre-Accd Action: MAKING LEFT TURN ON RED
 Apparent Factors: FOLLOWING TOO CLOSELY, UNKNOWN

Veh :2 CAR/VAN/PICKUP Registered Weight: 2773 State of Registration: NY
 Num of Occupants: 1 Driver's Age: 24 Sex: M Citation Issued: N
 Direction of Travel: WEST Public Property Damage: N School Bus Involved: N
 Pre-Accd Action: MAKING LEFT TURN ON RED
 Apparent Factors: UNKNOWN, FOLLOWING TOO CLOSELY

County: Orange Muni: Newburgh(T) Ref. Marker: 9W83023031 Street: ROUTE 9W
 2 Meters South of Overlook Dr

1/30/2010 Sat 07:11 AM Persons Killed: 0 Persons Injured: 0 Extent of Injuries: **Case: 2010-33339860**
 Accident Class: NON-REPORTABLE Police Agency: Num of Veh: 2
 Type Of Accident: NOT ENTERED Traffic Control: NOT ENTERED
 Manner of Collision: NOT ENTERED Weather: NOT ENTERED
 Road Surface Condition: NOT ENTERED Road Char.: NOT ENTERED Light Condition: NOT ENTERED
 Loc. of Ped/Bicycle: NOT ENTERED Action of Ped/Bicycle: NOT ENTERED

Accident Location Information System (ALIS)

Date: 11/17/10 12:22

Accident Verbal Description Report

Page: 294

5926 VDR US Rt 9W from I 84 Ex 10 E bound Ramps to Ulster County border**Data in this report covers the period Jun 30, 2005 - Jun 30, 2010****Complete Accident data from NYS DMV is only available thru 6/30/2010**

County: Orange Muni: Newburgh(T) Ref. Marker: 9W83023031 Street: ROUTE 9W

***** CONTINUED

Veh :1 OTHER Registered Weight: State of Registration:
 Num of Occupants: 0 Driver's Age: Sex: Citation Issued:
 Direction of Travel: NOT ENTERED Public Property Damage: N School Bus Involved: N
 Pre-Accd Action: NOT ENTERED
 Apparent Factors: UNKNOWN, UNKNOWN

Veh :2 OTHER Registered Weight: State of Registration:
 Num of Occupants: 0 Driver's Age: Sex: Citation Issued:
 Direction of Travel: NOT ENTERED Public Property Damage: N School Bus Involved: N
 Pre-Accd Action: NOT ENTERED
 Apparent Factors: UNKNOWN, UNKNOWN

County: Orange Muni: Newburgh(T) Ref. Marker: 9W83023022 Street: [Route] 9W
 1497 Meters North of Old State Rd

1/27/2010 Wed 13:11 PM Persons Killed: 0 Persons Injured: 0 Extent of Injuries: **Case: 2010-33340423**
 Accident Class: PROPERTY DAMAGE Police Agency: Num of Veh: 2
 Type Of Accident: COLLISION WITH MOTOR VEHICLE Traffic Control: NO PASSING ZONE
 Manner of Collision: REAR END Weather: CLEAR
 Road Surface Condition: DRY Road Char.: STRAIGHT AND LEVEL Light Condition: DAYLIGHT
 Loc. of Ped/Bicycle: NOT APPLICABLE Action of Ped/Bicycle: NOT APPLICABLE

Veh :1 CAR/VAN/PICKUP Registered Weight: 3072 State of Registration: NY
 Num of Occupants: 1 Driver's Age: 38 Sex: M Citation Issued: N
 Direction of Travel: NORTH Public Property Damage: N School Bus Involved: N
 Pre-Accd Action: SLOWED OR STOPPING
 Apparent Factors: NOT APPLICABLE, UNKNOWN

Veh :2 CAR/VAN/PICKUP Registered Weight: 3354 State of Registration: NY
 Num of Occupants: 1 Driver's Age: 42 Sex: F Citation Issued: N
 Direction of Travel: NORTH Public Property Damage: N School Bus Involved: N
 Pre-Accd Action: SLOWED OR STOPPING
 Apparent Factors: FOLLOWING TOO CLOSELY, UNKNOWN

County: Orange Muni: Newburgh(T) Ref. Marker: 9W83023012 Street: [Route] 9W

1497 Meters North of Old State Rd

2/3/2010 Wed Persons Killed: 0 Persons Injured: 0 Extent of Injuries: **Case: 2010-33350640**
Accident Class: PROPERTY DAMAGE Police Agency: Num of Veh: 2
Type Of Accident: COLLISION WITH MOTOR VEHICLE Traffic Control: TRAFFIC SIGNAL
Manner of Collision: RIGHT ANGLE Weather: SNOW
Road Surface Condition: SLUSH Road Char.: STRAIGHT/ GRADE Light Condition: DAYLIGHT
Loc. of Ped/Bicycle: NOT APPLICABLE Action of Ped/Bicycle: NOT APPLICABLE

Veh :1 CAR/VAN/PICKUP Registered Weight: 3370 State of Registration: NY
Num of Occupants: 1 Driver's Age: 46 Sex: M Citation Issued: N
Direction of Travel: NORTH Public Property Damage: N School Bus Involved: N
Pre-Accd Action: GOING STRAIGHT AHEAD
Apparent Factors: UNKNOWN, UNKNOWN

Accident Location Information System (ALIS)

Date: 11/17/10 12:22

Accident Verbal Description Report

Page: 295

5926 VDR US Rt 9W from I 84 Ex 10 E bound Ramps to Ulster County border**Data in this report covers the period Jun 30, 2005 - Jun 30, 2010****Complete Accident data from NYS DMV is only available thru 6/30/2010**

County: Orange Muni: Newburgh(T) Ref. Marker: 9W83023012 Street: [Route] 9W

**** CONTINUED

Veh :2 CAR/VAN/PICKUP Registered Weight: 5286 State of Registration: NY
 Num of Occupants: 1 Driver's Age: 37 Sex: M Citation Issued: N
 Direction of Travel: EAST Public Property Damage: N School Bus Involved: N
 Pre-Accd Action: GOING STRAIGHT AHEAD
 Apparent Factors: UNKNOWN, UNKNOWN

County: Orange Muni: Newburgh(T) Ref. Marker: 9W83023043 Street: [Route] 9W

1497 Meters North of Old State Rd

2/1/2010 Mon 21:11 PM Persons Killed: 0 Persons Injured: 0 Extent of Injuries: **Case: 2010-33335424**
 Accident Class: PROPERTY DAMAGE Police Agency: Num of Veh: 2
 Type Of Accident: COLLISION WITH MOTOR VEHICLE Traffic Control: NONE
 Manner of Collision: UNKNOWN Weather: CLEAR
 Road Surface Condition: DRY Road Char.: STRAIGHT AND LEVEL Light Condition: DARK-ROAD LIGHTED
 Loc. of Ped/Bicycle: NOT APPLICABLE Action of Ped/Bicycle: NOT APPLICABLE

Veh :2 OTHER Registered Weight: State of Registration:
 Num of Occupants: 0 Driver's Age: Sex: Citation Issued:
 Direction of Travel: EAST Public Property Damage: N School Bus Involved: N
 Pre-Accd Action: MAKING RIGHT TURN
 Apparent Factors: FAILURE TO YIELD RIGHT OF WAY, UNKNOWN

Veh :1 CAR/VAN/PICKUP Registered Weight: 2358 State of Registration: NY
 Num of Occupants: 1 Driver's Age: 56 Sex: F Citation Issued: N
 Direction of Travel: SOUTH Public Property Damage: N School Bus Involved: N
 Pre-Accd Action: GOING STRAIGHT AHEAD
 Apparent Factors: NOT APPLICABLE, UNKNOWN

County: Orange Muni: Newburgh(T) Ref. Marker: 9W83023019 Street: [Route] 9W

1497 Meters North of Old State Rd

2/19/2010 Fri 17:11 PM Persons Killed: 0 Persons Injured: 2 Extent of Injuries: CC **Case: 2010-33354730**
 Accident Class: PROPERTY DAMAGE AND INJURY Police Agency: Num of Veh: 2
 Type Of Accident: COLLISION WITH MOTOR VEHICLE Traffic Control: TRAFFIC SIGNAL
 Manner of Collision: REAR END Weather: CLEAR
 Road Surface Condition: DRY Road Char.: STRAIGHT AND LEVEL Light Condition: DAYLIGHT
 Loc. of Ped/Bicycle: NOT APPLICABLE Action of Ped/Bicycle: NOT APPLICABLE

Veh :1	CAR/VAN/PICKUP	Registered Weight: 2976	State of Registration: NY
	Num of Occupants: 1	Driver's Age: 45	Sex: F Citation Issued: N
	Direction of Travel: SOUTH	Public Property Damage: N	School Bus Involved: N
	Pre-Accd Action: GOING STRAIGHT AHEAD		
	Apparent Factors: FOLLOWING TOO CLOSELY, BRAKES DEFECTIVE		
Veh :2	CAR/VAN/PICKUP	Registered Weight: 3997	State of Registration: NY
	Num of Occupants: 2	Driver's Age: 40	Sex: M Citation Issued: N
	Direction of Travel: SOUTH	Public Property Damage: N	School Bus Involved: N
	Pre-Accd Action: STOPPED IN TRAFFIC		
	Apparent Factors: UNKNOWN, UNKNOWN		

Accident Location Information System (ALIS)

Date: 11/17/10 12:22

Accident Verbal Description Report

Page: 296

5926 VDR US Rt 9W from I 84 Ex 10 E bound Ramps to Ulster County border**Data in this report covers the period Jun 30, 2005 - Jun 30, 2010****Complete Accident data from NYS DMV is only available thru 6/30/2010**

County: Orange Muni: Newburgh(T) Ref. Marker: 9W83023038 Street: [Route] 9W

1497 Meters North of Old State Rd

2/5/2010

Fri 08:11 AM

Persons Killed: 0

Persons Injured: 0

Extent of Injuries:

Case: 2010-33355703

Accident Class: PROPERTY DAMAGE

Police Agency:

Num of Veh: 3

Type Of Accident: COLLISION WITH MOTOR VEHICLE

Traffic Control: NONE

Manner of Collision: OTHER

Weather: CLEAR

Road Surface Condition: DRY

Road Char.: STRAIGHT AND LEVEL

Light Condition: DAYLIGHT

Loc. of Ped/Bicycle: NOT APPLICABLE

Action of Ped/Bicycle: NOT APPLICABLE

Veh :2

CAR/VAN/PICKUP

Registered Weight: 3209

State of Registration: NY

Num of Occupants: 1

Driver's Age: 19

Sex: F

Citation Issued: N

Direction of Travel: NORTH

Public Property Damage: N

School Bus Involved: N

Pre-Accd Action: STOPPED IN TRAFFIC

Apparent Factors: UNKNOWN, UNKNOWN

Veh :3

CAR/VAN/PICKUP

Registered Weight: 3177

State of Registration: NY

Num of Occupants: 1

Driver's Age: 66

Sex: M

Citation Issued: N

Direction of Travel: NORTH

Public Property Damage: N

School Bus Involved: N

Pre-Accd Action: GOING STRAIGHT AHEAD

Apparent Factors: UNKNOWN, FOLLOWING TOO CLOSELY

Veh :1

CAR/VAN/PICKUP

Registered Weight: 2321

State of Registration: NY

Num of Occupants: 1

Driver's Age: 30

Sex: M

Citation Issued: N

Direction of Travel: NORTH

Public Property Damage: N

School Bus Involved: N

Pre-Accd Action: STOPPED IN TRAFFIC

Apparent Factors: UNKNOWN, UNKNOWN

County: Orange Muni: Newburgh(T) Ref. Marker: 9W83023009 Street: [Route] 9W

1497 Meters North of Old State Rd

2/11/2010

Thu 13:11 PM

Persons Killed: 0

Persons Injured: 0

Extent of Injuries:

Case: 2010-33354738

Accident Class: PROPERTY DAMAGE

Police Agency:

Num of Veh: 2

Type Of Accident: COLLISION WITH MOTOR VEHICLE

Traffic Control: NO PASSING ZONE

Manner of Collision: REAR END

Weather: CLEAR

Road Surface Condition: DRY

Road Char.: STRAIGHT AND LEVEL

Light Condition: DAYLIGHT

Loc. of Ped/Bicycle: NOT APPLICABLE

Action of Ped/Bicycle: NOT APPLICABLE

Veh :1

CAR/VAN/PICKUP

Registered Weight: 5842

State of Registration: NY

Num of Occupants: 1

Driver's Age: 40

Sex: F

Citation Issued: N

Direction of Travel: SOUTH

Public Property Damage: N

School Bus Involved: N

Pre-Accd Action: GOING STRAIGHT AHEAD

Apparent Factors: FOLLOWING TOO CLOSELY, UNKNOWN

Veh :2

CAR/VAN/PICKUP

Registered Weight: 6400

State of Registration: NY

Num of Occupants: 1

Driver's Age: 59

Sex: M

Citation Issued: N

Direction of Travel: SOUTH

Public Property Damage: N

School Bus Involved: N

Pre-Accd Action: SLOWED OR STOPPING

Apparent Factors: NOT APPLICABLE, UNKNOWN

Accident Location Information System (ALIS)

Date: 11/17/10 12:22

Accident Verbal Description Report

Page: 297

5926 VDR US Rt 9W from I 84 Ex 10 E bound Ramps to Ulster County border**Data in this report covers the period Jun 30, 2005 - Jun 30, 2010****Complete Accident data from NYS DMV is only available thru 6/30/2010**County: Orange Muni: Newburgh(T) Ref. Marker: 9W83023012 Street: [Route] 9W
1497 Meters North of Old State Rd

2/7/2010 Sun 10:11 AM Persons Killed: 0 Persons Injured: 0 Extent of Injuries: **Case: 2010-33353893**
 Accident Class: PROPERTY DAMAGE Police Agency: Num of Veh: 2
 Type Of Accident: COLLISION WITH MOTOR VEHICLE Traffic Control: FLASHING LIGHT
 Manner of Collision: RIGHT ANGLE Weather: CLEAR
 Road Surface Condition: DRY Road Char.: STRAIGHT AND LEVEL Light Condition: DAYLIGHT
 Loc. of Ped/Bicycle: NOT APPLICABLE Action of Ped/Bicycle: NOT APPLICABLE

Veh :1 CAR/VAN/PICKUP Registered Weight: 3395 State of Registration: NY
 Num of Occupants: 2 Driver's Age: 44 Sex: F Citation Issued: N
 Direction of Travel: EAST Public Property Damage: N School Bus Involved: N
 Pre-Accd Action: GOING STRAIGHT AHEAD
 Apparent Factors: FAILURE TO YIELD RIGHT OF WAY, UNKNOWN

Veh :2 CAR/VAN/PICKUP Registered Weight: 2528 State of Registration: NY
 Num of Occupants: 1 Driver's Age: 66 Sex: M Citation Issued: N
 Direction of Travel: NORTH Public Property Damage: N School Bus Involved: N
 Pre-Accd Action: GOING STRAIGHT AHEAD
 Apparent Factors: NOT APPLICABLE, UNKNOWN

County: Orange Muni: Newburgh(T) Ref. Marker: 9W83023012 Street: [Route] 9W
1497 Meters North of Old State Rd

2/10/2010 Wed 07:11 AM Persons Killed: 0 Persons Injured: 1 Extent of Injuries: C **Case: 2010-33353895**
 Accident Class: PROPERTY DAMAGE AND INJURY Police Agency: Num of Veh: 2
 Type Of Accident: COLLISION WITH MOTOR VEHICLE Traffic Control: NO PASSING ZONE
 Manner of Collision: HEAD ON Weather: SNOW
 Road Surface Condition: SNOW/ICE Road Char.: STRAIGHT AND LEVEL Light Condition: DAYLIGHT
 Loc. of Ped/Bicycle: NOT APPLICABLE Action of Ped/Bicycle: NOT APPLICABLE

Veh :2 CAR/VAN/PICKUP Registered Weight: 3062 State of Registration: NY
 Num of Occupants: 1 Driver's Age: 39 Sex: M Citation Issued: N
 Direction of Travel: SOUTH Public Property Damage: N School Bus Involved: N
 Pre-Accd Action: GOING STRAIGHT AHEAD
 Apparent Factors: NOT APPLICABLE, UNKNOWN

Veh :1 CAR/VAN/PICKUP Registered Weight: 2982 State of Registration: NY

Num of Occupants: 1

Driver's Age: 34

Sex: M

Citation Issued: N

Direction of Travel: NORTH

Public Property Damage: N

School Bus Involved: N

Pre-Accd Action: GOING STRAIGHT AHEAD

Apparent Factors: FAILURE TO KEEP RIGHT, PAVEMENT SLIPPERY

County: Orange Muni: Newburgh(T) Ref. Marker: 9W83023019 Street: [Route] 9W
1497 Meters North of Old State Rd

2/15/2010

Mon 09:11 AM

Persons Killed: 0

Persons Injured: 0

Extent of Injuries:

Case: 2010-33354741

Accident Class: PROPERTY DAMAGE

Police Agency:

Num of Veh: 2

Type Of Accident: COLLISION WITH MOTOR VEHICLE

Traffic Control: TRAFFIC SIGNAL

Manner of Collision: REAR END

Weather: CLOUDY

Road Surface Condition: DRY

Road Char.: STRAIGHT AND LEVEL

Light Condition: DAYLIGHT

Loc. of Ped/Bicycle: NOT APPLICABLE

Action of Ped/Bicycle: NOT APPLICABLE

Accident Location Information System (ALIS)

Date: 11/17/10 12:22

Accident Verbal Description Report

Page: 298

5926 VDR US Rt 9W from I 84 Ex 10 E bound Ramps to Ulster County border**Data in this report covers the period Jun 30, 2005 - Jun 30, 2010****Complete Accident data from NYS DMV is only available thru 6/30/2010**

County: Orange Muni: Newburgh(T) Ref. Marker: 9W83023019 Street: [Route] 9W

***** CONTINUED

Veh :2 CAR/VAN/PICKUP Registered Weight: 5698 State of Registration: NY
 Num of Occupants: 3 Driver's Age: 38 Sex: F Citation Issued: N
 Direction of Travel: SOUTH Public Property Damage: N School Bus Involved: N
 Pre-Accd Action: GOING STRAIGHT AHEAD
 Apparent Factors: FOLLOWING TOO CLOSELY, UNKNOWN

Veh :1 CAR/VAN/PICKUP Registered Weight: 3739 State of Registration: NY
 Num of Occupants: 2 Driver's Age: 88 Sex: F Citation Issued: N
 Direction of Travel: SOUTH Public Property Damage: N School Bus Involved: N
 Pre-Accd Action: STARTING IN TRAFFIC
 Apparent Factors: UNKNOWN, UNKNOWN

County: Orange Muni: Newburgh(T) Ref. Marker: Street: CONWAY RD

AT INTERSECTION WITH Route 9W

2/17/2010 Wed 13:11 PM Persons Killed: 0 Persons Injured: 0 Extent of Injuries: **Case: 2010-33354746**
 Accident Class: PROPERTY DAMAGE Police Agency: Num of Veh: 1
 Type Of Accident: COLL. W/EARTH ELE./ROCK CUT/DITCH Traffic Control: NO PASSING ZONE
 Manner of Collision: OTHER Weather: CLOUDY
 Road Surface Condition: WET Road Char.: CURVE AND GRADE Light Condition: DAYLIGHT
 Loc. of Ped/Bicycle: NOT APPLICABLE Action of Ped/Bicycle: NOT APPLICABLE

Veh :1 CAR/VAN/PICKUP Registered Weight: 2982 State of Registration: NY
 Num of Occupants: 1 Driver's Age: 18 Sex: F Citation Issued: N
 Direction of Travel: WEST Public Property Damage: N School Bus Involved: N
 Pre-Accd Action: GOING STRAIGHT AHEAD
 Apparent Factors: DRIVER INEXPERIENCE, UNKNOWN

County: Orange Muni: Newburgh(T) Ref. Marker: 9W83023042 Street: [Route] 9W

1497 Meters North of Old State Rd

2/25/2010 Thu 06:11 AM Persons Killed: 0 Persons Injured: 2 Extent of Injuries: BB **Case: 2010-33372878**
 Accident Class: PROPERTY DAMAGE AND INJURY Police Agency: Num of Veh: 3
 Type Of Accident: COLLISION WITH MOTOR VEHICLE Traffic Control: NONE
 Manner of Collision: OTHER Weather: SNOW
 Road Surface Condition: SNOW/ICE Road Char.: STRAIGHT AND LEVEL Light Condition: DARK-ROAD LIGHTED
 Loc. of Ped/Bicycle: NOT APPLICABLE Action of Ped/Bicycle: NOT APPLICABLE

Veh :3	CAR/VAN/PICKUP	Registered Weight: 2462	State of Registration: NY
	Num of Occupants: 1	Driver's Age: 35	Sex: M Citation Issued: N
	Direction of Travel: SOUTH	Public Property Damage: N	School Bus Involved: N
	Pre-Accd Action: GOING STRAIGHT AHEAD		
	Apparent Factors: UNKNOWN, PAVEMENT SLIPPERY		
Veh :1	CAR/VAN/PICKUP	Registered Weight: 3139	State of Registration: NY
	Num of Occupants: 2	Driver's Age: 52	Sex: M Citation Issued: N
	Direction of Travel: SOUTH	Public Property Damage: N	School Bus Involved: N
	Pre-Accd Action: GOING STRAIGHT AHEAD		
	Apparent Factors: UNKNOWN, UNKNOWN		

Accident Location Information System (ALIS)

Date: 11/17/10 12:22

Accident Verbal Description Report

Page: 295

5926 VDR US Rt 9W from I 84 Ex 10 E bound Ramps to Ulster County border**Data in this report covers the period Jun 30, 2005 - Jun 30, 2010****Complete Accident data from NYS DMV is only available thru 6/30/2010**

County: Orange Muni: Newburgh(T) Ref. Marker: 9W83023042 Street: [Route] 9W

**** CONTINUED

Veh :2 CAR/VAN/PICKUP Registered Weight: 3789 State of Registration: NY
 Num of Occupants: 1 Driver's Age: 40 Sex: M Citation Issued: Y
 Direction of Travel: NORTH Public Property Damage: N School Bus Involved: N
 Pre-Accd Action: GOING STRAIGHT AHEAD
 Apparent Factors: PAVEMENT SLIPPERY, PASSING OR LANE USAGE IMPROPERLY

County: Orange Muni: Newburgh(T) Ref. Marker: 9W83023038 Street: [Route] 9W

1497 Meters North of Old State Rd

2/1/2010 Mon 16:11 PM Persons Killed: 0 Persons Injured: 1 Extent of Injuries: C **Case: 2010-33328558**
 Accident Class: PROPERTY DAMAGE AND INJURY Police Agency: Num of Veh: 1
 Type Of Accident: COLL. W/EARTH ELE./ROCK CUT/DITCH Traffic Control: NONE
 Manner of Collision: OTHER Weather: CLEAR
 Road Surface Condition: DRY Road Char.: STRAIGHT AND LEVEL Light Condition: DAYLIGHT
 Loc. of Ped/Bicycle: NOT APPLICABLE Action of Ped/Bicycle: NOT APPLICABLE

Veh :1 CAR/VAN/PICKUP Registered Weight: 3700 State of Registration: NY
 Num of Occupants: 1 Driver's Age: 46 Sex: M Citation Issued: N
 Direction of Travel: SOUTH Public Property Damage: N School Bus Involved: N
 Pre-Accd Action: GOING STRAIGHT AHEAD
 Apparent Factors: FELL ASLEEP, NOT APPLICABLE

County: Orange Muni: Newburgh(T) Ref. Marker: 9W83023001 Street: STATE HWY 32

75 Meters South of N Plank Rd

2/11/2010 Thu 17:11 PM Persons Killed: 0 Persons Injured: 0 Extent of Injuries: **Case: 2010-33364858**
 Accident Class: PROPERTY DAMAGE Police Agency: Num of Veh: 2
 Type Of Accident: COLLISION WITH MOTOR VEHICLE Traffic Control: UNKNOWN
 Manner of Collision: REAR END Weather: UNKNOWN
 Road Surface Condition: UNKNOWN Road Char.: UNKNOWN Light Condition: UNKNOWN
 Loc. of Ped/Bicycle: NOT APPLICABLE Action of Ped/Bicycle: NOT APPLICABLE

Veh :1 CAR/VAN/PICKUP Registered Weight: 3454 State of Registration: NY
 Num of Occupants: 1 Driver's Age: 28 Sex: M Citation Issued: N
 Direction of Travel: UNKNOWN Public Property Damage: N School Bus Involved: N
 Pre-Accd Action: UNKNOWN
 Apparent Factors: UNKNOWN, UNKNOWN

Veh :2 CAR/VAN/PICKUP Registered Weight: 3613 State of Registration: NY
 Num of Occupants: 1 Driver's Age: 31 Sex: M Citation Issued: N
 Direction of Travel: UNKNOWN Public Property Damage: N School Bus Involved: N
 Pre-Accd Action: UNKNOWN
 Apparent Factors: UNKNOWN, UNKNOWN

County: Orange Muni: Newburgh(T) Ref. Marker: 9W83023031 Street: US HWY 9W
 AT INTERSECTION WITH LATTINTOWN RD

2/19/2010 Fri 05:11 AM Persons Killed: 0 Persons Injured: 0 Extent of Injuries: **Case: 2010-33375385**
 Accident Class: PROPERTY DAMAGE Police Agency: Num of Veh: 1
 Type Of Accident: COLLISION WITH DEER Traffic Control: UNKNOWN
 Manner of Collision: OTHER Weather: CLEAR
 Road Surface Condition: DRY Road Char.: STRAIGHT AND LEVEL Light Condition: DARK-ROAD UNLIGHTED
 Loc. of Ped/Bicycle: NOT APPLICABLE Action of Ped/Bicycle: NOT APPLICABLE

Accident Location Information System (ALIS)

Date: 11/17/10 12:22

Accident Verbal Description Report

Page: 300

5926 VDR US Rt 9W from I 84 Ex 10 E bound Ramps to Ulster County border**Data in this report covers the period Jun 30, 2005 - Jun 30, 2010****Complete Accident data from NYS DMV is only available thru 6/30/2010**

County: Orange Muni: Newburgh(T) Ref. Marker: 9W83023031 Street: US HWY 9W

***** CONTINUED

Veh :1 OTHER Registered Weight: State of Registration:
 Num of Occupants: 1 Driver's Age: 36 Sex: M Citation Issued: N
 Direction of Travel: SOUTH Public Property Damage: N School Bus Involved: N
 Pre-Accd Action: GOING STRAIGHT AHEAD
 Apparent Factors: UNKNOWN, UNKNOWN

County: Orange Muni: Newburgh(T) Ref. Marker: 9W83023043 Street: [Route] 9W
1497 Meters North of Old State Rd

4/29/2010 Thu 16:11 PM Persons Killed: 0 Persons Injured: 0 Extent of Injuries: **Case: 2010-33425364**
 Accident Class: NON-REPORTABLE Police Agency: Num of Veh: 2
 Type Of Accident: COLLISION WITH MOTOR VEHICLE Traffic Control: NO PASSING ZONE
 Manner of Collision: REAR END Weather: CLEAR
 Road Surface Condition: DRY Road Char.: STRAIGHT/ GRADE Light Condition: DAYLIGHT
 Loc. of Ped/Bicycle: NOT APPLICABLE Action of Ped/Bicycle: NOT APPLICABLE

Veh :1 CAR/VAN/PICKUP Registered Weight: State of Registration: NY
 Num of Occupants: 1 Driver's Age: 39 Sex: M Citation Issued: N
 Direction of Travel: NORTH Public Property Damage: N School Bus Involved: N
 Pre-Accd Action: GOING STRAIGHT AHEAD
 Apparent Factors: NOT APPLICABLE, NOT APPLICABLE

Veh :2 CAR/VAN/PICKUP Registered Weight: State of Registration: NY
 Num of Occupants: 1 Driver's Age: 25 Sex: M Citation Issued: N
 Direction of Travel: NORTH Public Property Damage: N School Bus Involved: N
 Pre-Accd Action: GOING STRAIGHT AHEAD
 Apparent Factors: BRAKES DEFECTIVE, DRIVER INATTENTION

County: Orange Muni: Newburgh(T) Ref. Marker: 9W83023001 Street: [Route] 32
75 Meters South of N Plank Rd

2/27/2010 Sat 13:11 PM Persons Killed: 0 Persons Injured: 1 Extent of Injuries: C **Case: 2010-33367499**
 Accident Class: PROPERTY DAMAGE AND INJURY Police Agency: Num of Veh: 2
 Type Of Accident: COLLISION WITH MOTOR VEHICLE Traffic Control: TRAFFIC SIGNAL
 Manner of Collision: REAR END Weather: CLOUDY
 Road Surface Condition: WET Road Char.: STRAIGHT/ GRADE Light Condition: DAYLIGHT
 Loc. of Ped/Bicycle: NOT APPLICABLE Action of Ped/Bicycle: NOT APPLICABLE

Veh :2	CAR/VAN/PICKUP	Registered Weight:	State of Registration: PA
	Num of Occupants: 1	Driver's Age: 46	Sex: F Citation Issued: Y
	Direction of Travel: WEST	Public Property Damage: N	School Bus Involved: N
	Pre-Accd Action: GOING STRAIGHT AHEAD		
	Apparent Factors: FOLLOWING TOO CLOSELY, ALCOHOL INVOLVEMENT		
Veh :1	CAR/VAN/PICKUP	Registered Weight: 3430	State of Registration: NY
	Num of Occupants: 2	Driver's Age: 73	Sex: M Citation Issued: N
	Direction of Travel: WEST	Public Property Damage: N	School Bus Involved: N
	Pre-Accd Action: SLOWED OR STOPPING		
	Apparent Factors: NOT APPLICABLE, UNKNOWN		

Accident Location Information System (ALIS)

Date: 11/17/10 12:22

Accident Verbal Description Report

Page: 301

5926 VDR US Rt 9W from I 84 Ex 10 E bound Ramps to Ulster County border**Data in this report covers the period Jun 30, 2005 - Jun 30, 2010****Complete Accident data from NYS DMV is only available thru 6/30/2010**

County: Orange Muni: Newburgh(T) Ref. Marker: 9W83023017 Street: ROUTE 9W

372 Meters North of Dowling St

2/26/2010 Fri 05:11 AM Persons Killed: 0 Persons Injured: 0 Extent of Injuries: **Case: 2010-33367504**
 Accident Class: PROPERTY DAMAGE Police Agency: Num of Veh: 1
 Type Of Accident: COLLISION WITH TREE Traffic Control: NONE
 Manner of Collision: OTHER Weather: SNOW
 Road Surface Condition: WET Road Char.: STRAIGHT AND LEVEL Light Condition: DARK-ROAD LIGHTED
 Loc. of Ped/Bicycle: NOT APPLICABLE Action of Ped/Bicycle: NOT APPLICABLE

Veh :1 CAR/VAN/PICKUP Registered Weight: 4930 State of Registration: NY
 Num of Occupants: 1 Driver's Age: 44 Sex: M Citation Issued: N
 Direction of Travel: NORTH Public Property Damage: N School Bus Involved: N
 Pre-Accd Action: GOING STRAIGHT AHEAD
 Apparent Factors: OBSTRUCTION/DEBRIS, UNKNOWN

County: Orange Muni: Newburgh(T) Ref. Marker: 9W83023028 Street: US HWY 9W

59 Meters South of McCall Pl

3/2/2010 Tue 08:11 AM Persons Killed: 0 Persons Injured: 0 Extent of Injuries: **Case: 2010-33378932**
 Accident Class: PROPERTY DAMAGE Police Agency: Num of Veh: 2
 Type Of Accident: COLLISION WITH MOTOR VEHICLE Traffic Control: NONE
 Manner of Collision: RIGHT TURN (WITH OTHER CAR) Weather: CLEAR
 Road Surface Condition: WET Road Char.: STRAIGHT AND LEVEL Light Condition: DAYLIGHT
 Loc. of Ped/Bicycle: NOT APPLICABLE Action of Ped/Bicycle: NOT APPLICABLE

Veh :1 CAR/VAN/PICKUP Registered Weight: 2897 State of Registration: NY
 Num of Occupants: 1 Driver's Age: 29 Sex: M Citation Issued: Y
 Direction of Travel: WEST Public Property Damage: N School Bus Involved: N
 Pre-Accd Action: GOING STRAIGHT AHEAD
 Apparent Factors: UNKNOWN, UNKNOWN

Veh :2 CAR/VAN/PICKUP Registered Weight: 7000 State of Registration: NY
 Num of Occupants: 2 Driver's Age: 39 Sex: M Citation Issued: N
 Direction of Travel: EAST Public Property Damage: N School Bus Involved: N
 Pre-Accd Action: MAKING RIGHT TURN
 Apparent Factors: GLARE, PAVEMENT SLIPPERY

County: Orange Muni: Newburgh(T) Ref. Marker: 9W83023046 Street: ROUTE 9W

3/8/2010	Mon 07:11 AM	Persons Killed: 0	Persons Injured: 1	Extent of Injuries: C	Case: 2010-33382093
	Accident Class: INJURY		Police Agency:		Num of Veh: 2
	Type Of Accident: COLLISION WITH MOTOR VEHICLE				Traffic Control: NONE
	Manner of Collision: UNKNOWN			Weather: CLEAR	
	Road Surface Condition: DRY	Road Char.: STRAIGHT AND LEVEL		Light Condition: DAYLIGHT	
	Loc. of Ped/Bicycle: NOT APPLICABLE		Action of Ped/Bicycle: NOT APPLICABLE		

Accident Location Information System (ALIS)

Date: 11/17/10 12:22

Accident Verbal Description Report

Page: 302

5926 VDR US Rt 9W from I 84 Ex 10 E bound Ramps to Ulster County border**Data in this report covers the period Jun 30, 2005 - Jun 30, 2010****Complete Accident data from NYS DMV is only available thru 6/30/2010**

County: Orange Muni: Newburgh(T) Ref. Marker: 9W83023046 Street: ROUTE 9W

***** CONTINUED

Veh :1 CAR/VAN/PICKUP Registered Weight: 3041 State of Registration: NY
 Num of Occupants: 1 Driver's Age: 52 Sex: F Citation Issued: N
 Direction of Travel: SOUTH Public Property Damage: N School Bus Involved: N
 Pre-Accd Action: GOING STRAIGHT AHEAD
 Apparent Factors: DRIVER INATTENTION, FOLLOWING TOO CLOSELY

Veh :2 CAR/VAN/PICKUP Registered Weight: 3957 State of Registration: NY
 Num of Occupants: 2 Driver's Age: 28 Sex: M Citation Issued: N
 Direction of Travel: SOUTH Public Property Damage: N School Bus Involved: N
 Pre-Accd Action: STOPPED IN TRAFFIC
 Apparent Factors: UNKNOWN, UNKNOWN

County: Orange Muni: Newburgh(T) Ref. Marker: 9W83023037 Street: [Route] 9W

3/8/2010

Mon 18:11 PM Persons Killed: 0 Persons Injured: 0 Extent of Injuries: **Case: 2010-33382094**
 Accident Class: PROPERTY DAMAGE Police Agency: Num of Veh: 1
 Type Of Accident: COLLISION WITH DEER Traffic Control: NONE
 Manner of Collision: OTHER Weather: CLEAR
 Road Surface Condition: DRY Road Char.: CURVE AND LEVEL Light Condition: DARK-ROAD UNLIGHTED
 Loc. of Ped/Bicycle: NOT APPLICABLE Action of Ped/Bicycle: NOT APPLICABLE

Veh :1 CAR/VAN/PICKUP Registered Weight: 3527 State of Registration: NY
 Num of Occupants: 2 Driver's Age: 51 Sex: M Citation Issued: N
 Direction of Travel: SOUTH Public Property Damage: N School Bus Involved: N
 Pre-Accd Action: GOING STRAIGHT AHEAD
 Apparent Factors: ANIMAL'S ACTION, UNKNOWN

County: Orange Muni: Newburgh(T) Ref. Marker: 9W83023050 Street: [Route] 9W

4/30/2010

Fri 15:11 PM Persons Killed: 0 Persons Injured: 2 Extent of Injuries: BC **Case: 2010-33437786**
 Accident Class: PROPERTY DAMAGE AND INJURY Police Agency: Num of Veh: 2
 Type Of Accident: COLLISION WITH MOTOR VEHICLE Traffic Control: NONE
 Manner of Collision: UNKNOWN Weather: CLEAR
 Road Surface Condition: WET Road Char.: STRAIGHT AND LEVEL Light Condition: DAYLIGHT
 Loc. of Ped/Bicycle: NOT APPLICABLE Action of Ped/Bicycle: NOT APPLICABLE

Veh :2 CAR/VAN/PICKUP Registered Weight: 2339 State of Registration: NY

Accident Location Information System (ALIS)

Date: 11/17/10 12:22

Accident Verbal Description Report

Page: 303

5926 VDR US Rt 9W from I 84 Ex 10 E bound Ramps to Ulster County border**Data in this report covers the period Jun 30, 2005 - Jun 30, 2010****Complete Accident data from NYS DMV is only available thru 6/30/2010**

County: Orange Muni: Newburgh(T) Ref. Marker: 9W83023031 Street: ROUTE 9W

AT INTERSECTION WITH OVERLOOK DR

3/18/2010 Thu 08:11 AM Persons Killed: 0 Persons Injured: 0 Extent of Injuries: **Case: 2010-33386131**
 Accident Class: PROPERTY DAMAGE Police Agency: Num of Veh: 2
 Type Of Accident: COLLISION WITH MOTOR VEHICLE Traffic Control: NONE
 Manner of Collision: LEFT TURN (AGAINST OTHER CAR) Weather: CLEAR
 Road Surface Condition: DRY Road Char.: STRAIGHT AND LEVEL Light Condition: DAYLIGHT
 Loc. of Ped/Bicycle: NOT APPLICABLE Action of Ped/Bicycle: NOT APPLICABLE

Veh :2 CAR/VAN/PICKUP Registered Weight: 3844 State of Registration: NY
 Num of Occupants: 1 Driver's Age: 23 Sex: F Citation Issued: N
 Direction of Travel: SOUTH-WEST Public Property Damage: N School Bus Involved: N
 Pre-Accd Action: MAKING LEFT TURN
 Apparent Factors: UNKNOWN, GLARE

Veh :1 CAR/VAN/PICKUP Registered Weight: 3346 State of Registration: NY
 Num of Occupants: 1 Driver's Age: 27 Sex: F Citation Issued: N
 Direction of Travel: NORTH Public Property Damage: N School Bus Involved: N
 Pre-Accd Action: GOING STRAIGHT AHEAD
 Apparent Factors: NOT APPLICABLE, UNKNOWN

County: Orange Muni: Newburgh(T) Ref. Marker: 9W83023029 Street: STATE HWY 218

74 Meters North of McCall Pl

3/23/2010 Tue 18:11 PM Persons Killed: 0 Persons Injured: 0 Extent of Injuries: **Case: 2010-33397837**
 Accident Class: PROPERTY DAMAGE Police Agency: Num of Veh: 2
 Type Of Accident: COLLISION WITH MOTOR VEHICLE Traffic Control: NONE
 Manner of Collision: UNKNOWN Weather: CLEAR
 Road Surface Condition: DRY Road Char.: STRAIGHT AND LEVEL Light Condition: DUSK
 Loc. of Ped/Bicycle: NOT APPLICABLE Action of Ped/Bicycle: NOT APPLICABLE

Veh :1 CAR/VAN/PICKUP Registered Weight: 2920 State of Registration: NY
 Num of Occupants: 1 Driver's Age: 18 Sex: F Citation Issued: N
 Direction of Travel: SOUTH Public Property Damage: N School Bus Involved: N
 Pre-Accd Action: STOPPED IN TRAFFIC
 Apparent Factors: UNKNOWN, NOT APPLICABLE

Veh :2 CAR/VAN/PICKUP Registered Weight: 3156 State of Registration: NY

Num of Occupants: 1

Driver's Age: 29

Sex: M

Citation Issued: N

Direction of Travel: SOUTH

Public Property Damage: N

School Bus Involved: N

Pre-Accd Action: CHANGING LANES

Apparent Factors: REACTION TO OTHER UNINVOLVED VEHICL, FOLLOWING TOO CLOSELY

County: Orange Muni: Newburgh(T) Ref. Marker: 9W83023052 Street: STATE HWY 218

309 Meters North of Conway Rd

3/26/2010

Fri 13:11 PM

Persons Killed: 0

Persons Injured: 0

Extent of Injuries:

Case: 2010-33403712

Accident Class: PROPERTY DAMAGE

Police Agency:

Num of Veh: 2

Type Of Accident: COLLISION WITH MOTOR VEHICLE

Traffic Control: NONE

Manner of Collision: OVERTAKING

Weather: CLEAR

Road Surface Condition: DRY

Road Char.: STRAIGHT AND LEVEL

Light Condition: DAYLIGHT

Loc. of Ped/Bicycle: NOT APPLICABLE

Action of Ped/Bicycle: NOT APPLICABLE

Accident Location Information System (ALIS)

Date: 11/17/10 12:22

Accident Verbal Description Report

Page: 304

5926 VDR US Rt 9W from I 84 Ex 10 E bound Ramps to Ulster County border**Data in this report covers the period Jun 30, 2005 - Jun 30, 2010****Complete Accident data from NYS DMV is only available thru 6/30/2010**

County: Orange Muni: Newburgh(T) Ref. Marker: 9W83023052 Street: STATE HWY 218

***** CONTINUED

Veh :2 CAR/VAN/PICKUP Registered Weight: 3279 State of Registration: NY
 Num of Occupants: 2 Driver's Age: 61 Sex: M Citation Issued: N
 Direction of Travel: NORTH-EAST Public Property Damage: N School Bus Involved: N
 Pre-Accd Action: MAKING RIGHT TURN
 Apparent Factors: UNKNOWN, UNKNOWN

Veh :1 CAR/VAN/PICKUP Registered Weight: 3295 State of Registration: NY
 Num of Occupants: 1 Driver's Age: 32 Sex: F Citation Issued: N
 Direction of Travel: NORTH Public Property Damage: N School Bus Involved: N
 Pre-Accd Action: OVERTAKING
 Apparent Factors: UNKNOWN, PASSING OR LANE USAGE IMPROPERLY

County: Orange Muni: Newburgh(T) Ref. Marker: 9W83023020 Street: STATE HWY 218

100 Meters North

3/28/2010 Sun 12:11 PM Persons Killed: 0 Persons Injured: 1 Extent of Injuries: C **Case: 2010-33403715**
 Accident Class: INJURY Police Agency: Num of Veh: 2
 Type Of Accident: COLLISION WITH MOTOR VEHICLE Traffic Control: TRAFFIC SIGNAL
 Manner of Collision: REAR END Weather: CLOUDY
 Road Surface Condition: DRY Road Char.: STRAIGHT AND LEVEL Light Condition: DAYLIGHT
 Loc. of Ped/Bicycle: NOT APPLICABLE Action of Ped/Bicycle: NOT APPLICABLE

Veh :1 CAR/VAN/PICKUP Registered Weight: 3050 State of Registration: NY
 Num of Occupants: 1 Driver's Age: 38 Sex: F Citation Issued: N
 Direction of Travel: SOUTH Public Property Damage: N School Bus Involved: N
 Pre-Accd Action: STOPPED IN TRAFFIC
 Apparent Factors: UNKNOWN, UNKNOWN

Veh :2 CAR/VAN/PICKUP Registered Weight: 2743 State of Registration: NY
 Num of Occupants: 1 Driver's Age: 39 Sex: M Citation Issued: N
 Direction of Travel: SOUTH Public Property Damage: N School Bus Involved: N
 Pre-Accd Action: SLOWED OR STOPPING
 Apparent Factors: FOLLOWING TOO CLOSELY, UNKNOWN

County: Orange Muni: Newburgh(T) Ref. Marker: 84I83013007 Street: I 84

3/26/2010 Fri 14:11 PM Persons Killed: 0 Persons Injured: 0 Extent of Injuries: **Case: 2010-33406445**
Accident Class: PROPERTY DAMAGE Police Agency: Num of Veh: 2
Type Of Accident: COLLISION WITH MOTOR VEHICLE Traffic Control: TRAFFIC SIGNAL
Manner of Collision: OVERTAKING Weather: CLEAR
Road Surface Condition: DRY Road Char.: STRAIGHT/ GRADE Light Condition: DAYLIGHT
Loc. of Ped/Bicycle: NOT APPLICABLE Action of Ped/Bicycle: NOT APPLICABLE

Veh :2 TRUCK Registered Weight: State of Registration: NJ
Num of Occupants: 1 Driver's Age: 45 Sex: M Citation Issued: N
Direction of Travel: EAST Public Property Damage: N School Bus Involved: N
Pre-Accd Action: SLOWED OR STOPPING
Apparent Factors: FOLLOWING TOO CLOSELY, BRAKES DEFECTIVE

Accident Location Information System (ALIS)

Date: 11/17/10 12:22

Accident Verbal Description Report

Page: 305

5926 VDR US Rt 9W from I 84 Ex 10 E bound Ramps to Ulster County border**Data in this report covers the period Jun 30, 2005 - Jun 30, 2010****Complete Accident data from NYS DMV is only available thru 6/30/2010**

County: Orange Muni: Newburgh(T) Ref. Marker: 84I83013007 Street: I 84

**** CONTINUED

Veh :1 CAR/VAN/PICKUP Registered Weight: State of Registration: NY
 Num of Occupants: 1 Driver's Age: 72 Sex: M Citation Issued: N
 Direction of Travel: EAST Public Property Damage: N School Bus Involved: N
 Pre-Accd Action: STOPPED IN TRAFFIC
 Apparent Factors: UNKNOWN, NOT APPLICABLE

County: Orange Muni: Newburgh(T) Ref. Marker: 9W83023017 Street: STATE HWY 218

301 Meters North of Dowling St

3/17/2010 Wed 20:11 PM Persons Killed: 0 Persons Injured: 0 Extent of Injuries: **Case: 2010-33386213**
 Accident Class: PROPERTY DAMAGE Police Agency: Num of Veh: 1
 Type Of Accident: COLLISION WITH DEER Traffic Control: NONE
 Manner of Collision: OTHER Weather: CLEAR
 Road Surface Condition: DRY Road Char.: STRAIGHT AND LEVEL Light Condition: DARK-ROAD LIGHTED
 Loc. of Ped/Bicycle: NOT APPLICABLE Action of Ped/Bicycle: NOT APPLICABLE

Veh :1 CAR/VAN/PICKUP Registered Weight: State of Registration: NJ
 Num of Occupants: 2 Driver's Age: 25 Sex: M Citation Issued: N
 Direction of Travel: SOUTH Public Property Damage: N School Bus Involved: N
 Pre-Accd Action: GOING STRAIGHT AHEAD
 Apparent Factors: UNKNOWN, UNKNOWN

County: Orange Muni: Newburgh(T) Ref. Marker: 9W83023015 Street: STATE HWY 218

16 Meters South of Dowling St

3/19/2010 Fri 21:11 PM Persons Killed: 0 Persons Injured: 0 Extent of Injuries: **Case: 2010-33401117**
 Accident Class: PROPERTY DAMAGE Police Agency: Num of Veh: 2
 Type Of Accident: COLLISION WITH MOTOR VEHICLE Traffic Control: TRAFFIC SIGNAL
 Manner of Collision: REAR END Weather: CLEAR
 Road Surface Condition: DRY Road Char.: STRAIGHT AND LEVEL Light Condition: DARK-ROAD LIGHTED
 Loc. of Ped/Bicycle: NOT APPLICABLE Action of Ped/Bicycle: NOT APPLICABLE

Veh :2 CAR/VAN/PICKUP Registered Weight: State of Registration: NJ
 Num of Occupants: 2 Driver's Age: 30 Sex: F Citation Issued: N
 Direction of Travel: NORTH Public Property Damage: N School Bus Involved: N
 Pre-Accd Action: GOING STRAIGHT AHEAD
 Apparent Factors: FOLLOWING TOO CLOSELY, UNKNOWN

Veh :1 CAR/VAN/PICKUP Registered Weight: 5124 State of Registration: NY
 Num of Occupants: 2 Driver's Age: 44 Sex: M Citation Issued: N
 Direction of Travel: NORTH Public Property Damage: N School Bus Involved: N
 Pre-Accd Action: STOPPED IN TRAFFIC
 Apparent Factors: UNKNOWN, UNKNOWN

County: Orange Muni: Newburgh(T) Ref. Marker: 9W83023015 Street: STATE HWY 218
 16 Meters South of Dowling St

3/19/2010 Fri 14:11 PM Persons Killed: 0 Persons Injured: 2 Extent of Injuries: CC **Case: 2010-33401970**
 Accident Class: INJURY Police Agency: Num of Veh: 2
 Type Of Accident: COLLISION WITH MOTOR VEHICLE Traffic Control: TRAFFIC SIGNAL
 Manner of Collision: REAR END Weather: CLEAR
 Road Surface Condition: DRY Road Char.: STRAIGHT AND LEVEL Light Condition: DAYLIGHT
 Loc. of Ped/Bicycle: NOT APPLICABLE Action of Ped/Bicycle: NOT APPLICABLE

Accident Location Information System (ALIS)

Date: 11/17/10 12:22

Accident Verbal Description Report

Page: 306

5926 VDR US Rt 9W from I 84 Ex 10 E bound Ramps to Ulster County border**Data in this report covers the period Jun 30, 2005 - Jun 30, 2010****Complete Accident data from NYS DMV is only available thru 6/30/2010**

County: Orange Muni: Newburgh(T) Ref. Marker: 9W83023015 Street: STATE HWY 218

***** CONTINUED

Veh :2 CAR/VAN/PICKUP Registered Weight: 4226 State of Registration: NY
 Num of Occupants: 1 Driver's Age: 42 Sex: M Citation Issued: N
 Direction of Travel: NORTH Public Property Damage: N School Bus Involved: N
 Pre-Accd Action: GOING STRAIGHT AHEAD
 Apparent Factors: FOLLOWING TOO CLOSELY, UNKNOWN

Veh :1 CAR/VAN/PICKUP Registered Weight: 3131 State of Registration: NY
 Num of Occupants: 2 Driver's Age: 36 Sex: F Citation Issued: N
 Direction of Travel: NORTH Public Property Damage: N School Bus Involved: N
 Pre-Accd Action: SLOWED OR STOPPING
 Apparent Factors: UNKNOWN, UNKNOWN

County: Orange Muni: Newburgh(T) Ref. Marker: 9W83023001 Street: US HWY 9W
65 Meters South of N Plank Rd

3/19/2010 Fri 18:11 PM Persons Killed: 0 Persons Injured: 0 Extent of Injuries: **Case: 2010-33401999**
 Accident Class: PROPERTY DAMAGE Police Agency: Num of Veh: 2
 Type Of Accident: COLLISION WITH MOTOR VEHICLE Traffic Control: TRAFFIC SIGNAL
 Manner of Collision: RIGHT ANGLE Weather: CLEAR
 Road Surface Condition: DRY Road Char.: STRAIGHT AND LEVEL Light Condition: DUSK
 Loc. of Ped/Bicycle: NOT APPLICABLE Action of Ped/Bicycle: NOT APPLICABLE

Veh :1 CAR/VAN/PICKUP Registered Weight: 3230 State of Registration: NY
 Num of Occupants: 2 Driver's Age: 20 Sex: M Citation Issued: N
 Direction of Travel: EAST Public Property Damage: N School Bus Involved: N
 Pre-Accd Action: GOING STRAIGHT AHEAD
 Apparent Factors: UNKNOWN, UNKNOWN

Veh :2 CAR/VAN/PICKUP Registered Weight: 3620 State of Registration: NY
 Num of Occupants: 1 Driver's Age: 37 Sex: M Citation Issued: N
 Direction of Travel: SOUTH Public Property Damage: N School Bus Involved: N
 Pre-Accd Action: GOING STRAIGHT AHEAD
 Apparent Factors: TRAFFIC CONTROL DEVICES DISREGARDED, UNKNOWN

County: Orange Muni: Newburgh(T) Ref. Marker: 9W83023015 Street: STATE HWY 218

16 Meters South of Dowling St

3/20/2010 Sat 12:11 PM Persons Killed: 0 Persons Injured: 0 Extent of Injuries: **Case: 2010-33401118**
 Accident Class: PROPERTY DAMAGE Police Agency: Num of Veh: 2
 Type Of Accident: COLLISION WITH MOTOR VEHICLE Traffic Control: TRAFFIC SIGNAL
 Manner of Collision: REAR END Weather: CLEAR
 Road Surface Condition: DRY Road Char.: STRAIGHT AND LEVEL Light Condition: DAYLIGHT
 Loc. of Ped/Bicycle: NOT APPLICABLE Action of Ped/Bicycle: NOT APPLICABLE

Veh :2 CAR/VAN/PICKUP Registered Weight: 3711 State of Registration: NY
 Num of Occupants: 1 Driver's Age: 39 Sex: F Citation Issued: N
 Direction of Travel: SOUTH Public Property Damage: N School Bus Involved: N
 Pre-Accd Action: SLOWED OR STOPPING
 Apparent Factors: NOT APPLICABLE, UNKNOWN

Accident Location Information System (ALIS)

Date: 11/17/10 12:22

Accident Verbal Description Report

Page: 307

5926 VDR US Rt 9W from I 84 Ex 10 E bound Ramps to Ulster County border**Data in this report covers the period Jun 30, 2005 - Jun 30, 2010****Complete Accident data from NYS DMV is only available thru 6/30/2010**

County: Orange Muni: Newburgh(T) Ref. Marker: 9W83023015 Street: STATE HWY 218

**** CONTINUED

Veh :1 CAR/VAN/PICKUP Registered Weight: 2877 State of Registration: NY
 Num of Occupants: 1 Driver's Age: 50 Sex: F Citation Issued: N
 Direction of Travel: SOUTH Public Property Damage: N School Bus Involved: N
 Pre-Accd Action: GOING STRAIGHT AHEAD
 Apparent Factors: FOLLOWING TOO CLOSELY, UNKNOWN

County: Orange Muni: Newburgh(T) Ref. Marker: 9W83023047 Street: STATE HWY 218

3/21/2010 Sun 19:11 PM Persons Killed: 0 Persons Injured: 0 Extent of Injuries: **Case: 2010-33401116**
 Accident Class: PROPERTY DAMAGE Police Agency: Num of Veh: 1
 Type Of Accident: COLLISION WITH DEER Traffic Control: NONE
 Manner of Collision: OTHER Weather: CLEAR
 Road Surface Condition: DRY Road Char.: STRAIGHT AND LEVEL Light Condition: DARK-ROAD UNLIGHTED
 Loc. of Ped/Bicycle: NOT APPLICABLE Action of Ped/Bicycle: NOT APPLICABLE

Veh :1 CAR/VAN/PICKUP Registered Weight: 3209 State of Registration: NY
 Num of Occupants: 1 Driver's Age: 51 Sex: M Citation Issued: N
 Direction of Travel: NORTH Public Property Damage: N School Bus Involved: N
 Pre-Accd Action: GOING STRAIGHT AHEAD
 Apparent Factors: ANIMAL'S ACTION, UNKNOWN

County: Orange Muni: Newburgh(T) Ref. Marker: 9W83023015 Street: STATE HWY 218

16 Meters South of Dowling St

3/30/2010 Tue 14:11 PM Persons Killed: 0 Persons Injured: 0 Extent of Injuries: **Case: 2010-33406443**
 Accident Class: PROPERTY DAMAGE Police Agency: Num of Veh: 2
 Type Of Accident: COLLISION WITH MOTOR VEHICLE Traffic Control: NO PASSING ZONE
 Manner of Collision: REAR END Weather: RAIN
 Road Surface Condition: WET Road Char.: STRAIGHT/ GRADE Light Condition: DAYLIGHT
 Loc. of Ped/Bicycle: NOT APPLICABLE Action of Ped/Bicycle: NOT APPLICABLE

Veh :1 CAR/VAN/PICKUP Registered Weight: 3450 State of Registration: NY
 Num of Occupants: 1 Driver's Age: 37 Sex: F Citation Issued: N
 Direction of Travel: SOUTH Public Property Damage: N School Bus Involved: N
 Pre-Accd Action: SLOWED OR STOPPING
 Apparent Factors: UNKNOWN, UNKNOWN

Veh :2 CAR/VAN/PICKUP Registered Weight: 3041 State of Registration: NY
 Num of Occupants: 1 Driver's Age: 24 Sex: F Citation Issued: N
 Direction of Travel: SOUTH Public Property Damage: N School Bus Involved: N
 Pre-Accd Action: GOING STRAIGHT AHEAD
 Apparent Factors: PAVEMENT SLIPPERY, FOLLOWING TOO CLOSELY

County: Orange Muni: Newburgh(T) Ref. Marker: 9W83023012 Street: [Route] 9W
4/2/2010 Fri 21:11 PM Persons Killed: 0 Persons Injured: 0 Extent of Injuries: **Case: 2010-33406824**
 Accident Class: PROPERTY DAMAGE Police Agency: Num of Veh: 2
 Type Of Accident: COLLISION WITH MOTOR VEHICLE Traffic Control: TRAFFIC SIGNAL
 Manner of Collision: REAR END Weather: CLEAR
 Road Surface Condition: DRY Road Char.: STRAIGHT AND LEVEL Light Condition: DARK-ROAD LIGHTED
 Loc. of Ped/Bicycle: NOT APPLICABLE Action of Ped/Bicycle: NOT APPLICABLE

Accident Location Information System (ALIS)

Date: 11/17/10 12:22

Accident Verbal Description Report

Page: 308

5926 VDR US Rt 9W from I 84 Ex 10 E bound Ramps to Ulster County border**Data in this report covers the period Jun 30, 2005 - Jun 30, 2010****Complete Accident data from NYS DMV is only available thru 6/30/2010**

County: Orange Muni: Newburgh(T) Ref. Marker: 9W83023012 Street: [Route] 9W

***** CONTINUED

Veh : Registered Weight: State of Registration:
 Num of Occupants: Driver's Age: Sex: Citation Issued:
 Direction of Travel: Public Property Damage: School Bus Involved:
 Pre-Accd Action:

County: Orange Muni: Newburgh(T) Ref. Marker: 9W83023001 Street: [Route] 9W

4/5/2010

Mon 17:11 PM Persons Killed: 0 Persons Injured: 0 Extent of Injuries: **Case: 2010-33406817**
 Accident Class: PROPERTY DAMAGE Police Agency: Num of Veh: 2
 Type Of Accident: COLLISION WITH MOTOR VEHICLE Traffic Control: TRAFFIC SIGNAL Weather: CLEAR
 Manner of Collision: LEFT TURN (WITH OTHER CAR) Light Condition: DAYLIGHT
 Road Surface Condition: DRY Road Char.: STRAIGHT AND LEVEL Action of Ped/Bicycle: NOT APPLICABLE
 Loc. of Ped/Bicycle: NOT APPLICABLE

Veh : Registered Weight: State of Registration:
 Num of Occupants: Driver's Age: Sex: Citation Issued:
 Direction of Travel: Public Property Damage: School Bus Involved:
 Pre-Accd Action:

County: Orange Muni: Newburgh(T) Ref. Marker: 9W83023001 Street: [Route] 9W

4/5/2010

Mon 17:11 PM Persons Killed: 0 Persons Injured: 0 Extent of Injuries: **Case: 2010-33406816**
 Accident Class: PROPERTY DAMAGE Police Agency: Num of Veh: 2
 Type Of Accident: COLLISION WITH MOTOR VEHICLE Traffic Control: TRAFFIC SIGNAL Weather: CLEAR
 Manner of Collision: LEFT TURN (WITH OTHER CAR) Light Condition: DAYLIGHT
 Road Surface Condition: DRY Road Char.: STRAIGHT AND LEVEL Action of Ped/Bicycle: NOT APPLICABLE
 Loc. of Ped/Bicycle: NOT APPLICABLE

Veh : Registered Weight: State of Registration:
 Num of Occupants: Driver's Age: Sex: Citation Issued:
 Direction of Travel: Public Property Damage: School Bus Involved:
 Pre-Accd Action:

County: Orange Muni: Newburgh(T) Ref. Marker: 9W83023008 Street: [Route] 9W

4/16/2010

Fri 11:11 AM Persons Killed: 0 Persons Injured: 0 Extent of Injuries: **Case: 2010-33418961**
 Accident Class: PROPERTY DAMAGE Police Agency: Num of Veh: 1
 Type Of Accident: COLL. W/LIGHT SUPPORT/UTILITY POLE Traffic Control: NO PASSING ZONE
 Manner of Collision: OTHER Weather: CLOUDY
 Road Surface Condition: DRY Road Char.: STRAIGHT AND LEVEL Light Condition: DAYLIGHT

Loc. of Ped/Bicycle: NOT APPLICABLE

Action of Ped/Bicycle: NOT APPLICABLE

Veh :

Registered Weight:

Num of Occupants:

Direction of Travel:

Pre-Accd Action:

Driver's Age:

Public Property Damage:

State of Registration:

Sex:

Citation Issued:

School Bus Involved:

Accident Location Information System (ALIS)

Date: 11/17/10 12:22

Accident Verbal Description Report

Page: 305

5926 VDR US Rt 9W from I 84 Ex 10 E bound Ramps to Ulster County border**Data in this report covers the period Jun 30, 2005 - Jun 30, 2010****Complete Accident data from NYS DMV is only available thru 6/30/2010**

County: Orange Muni: Newburgh(T) Ref. Marker: 9W83023019 Street: [Route] 9W
4/10/2010 Sat 20:11 PM Persons Killed: 0 Persons Injured: 1 Extent of Injuries: C **Case: 2010-33419468**
 Accident Class: INJURY Police Agency: Num of Veh: 2
 Type Of Accident: COLLISION WITH MOTOR VEHICLE Traffic Control: TRAFFIC SIGNAL
 Manner of Collision: REAR END Weather: CLEAR
 Road Surface Condition: DRY Road Char.: STRAIGHT AND LEVEL Light Condition: DARK-ROAD LIGHTED
 Loc. of Ped/Bicycle: NOT APPLICABLE Action of Ped/Bicycle: NOT APPLICABLE

Veh : Registered Weight: State of Registration:
 Num of Occupants: Driver's Age: Sex: Citation Issued:
 Direction of Travel: Public Property Damage: School Bus Involved:
 Pre-Accd Action:

County: Orange Muni: Newburgh(T) Ref. Marker: 9W83023002 Street: [Route] 9W
4/9/2010 Fri 17:11 PM Persons Killed: 0 Persons Injured: 0 Extent of Injuries: **Case: 2010-33419393**
 Accident Class: PROPERTY DAMAGE Police Agency: Num of Veh: 2
 Type Of Accident: COLLISION WITH MOTOR VEHICLE Traffic Control: NONE
 Manner of Collision: REAR END Weather: CLOUDY
 Road Surface Condition: DRY Road Char.: STRAIGHT/ GRADE Light Condition: DAYLIGHT
 Loc. of Ped/Bicycle: NOT APPLICABLE Action of Ped/Bicycle: NOT APPLICABLE

Veh : Registered Weight: State of Registration:
 Num of Occupants: Driver's Age: Sex: Citation Issued:
 Direction of Travel: Public Property Damage: School Bus Involved:
 Pre-Accd Action:

County: Orange Muni: Newburgh(T) Ref. Marker: 9W83023007 Street: [Route] 9W
4/7/2010 Wed 13:11 PM Persons Killed: 0 Persons Injured: 0 Extent of Injuries: **Case: 2010-33419463**
 Accident Class: PROPERTY DAMAGE Police Agency: Num of Veh: 2
 Type Of Accident: COLLISION WITH MOTOR VEHICLE Traffic Control: TRAFFIC SIGNAL
 Manner of Collision: REAR END Weather: CLEAR
 Road Surface Condition: DRY Road Char.: STRAIGHT AND LEVEL Light Condition: DAYLIGHT
 Loc. of Ped/Bicycle: NOT APPLICABLE Action of Ped/Bicycle: NOT APPLICABLE

Veh : Registered Weight: State of Registration:
 Num of Occupants: Driver's Age: Sex: Citation Issued:
 Direction of Travel: Public Property Damage: School Bus Involved:
 Pre-Accd Action:

County: Orange	Muni: Newburgh(T)	Ref. Marker: 9W83023029	Street: [Route] 9W			
4/7/2010	Wed 08:11 AM	Persons Killed: 0	Persons Injured: 0	Extent of Injuries:	Case: 2010-33419461	
	Accident Class: PROPERTY DAMAGE			Police Agency:	Num of Veh: 2	
	Type Of Accident: COLLISION WITH MOTOR VEHICLE				Traffic Control: NONE	
	Manner of Collision: OVERTAKING				Weather: CLEAR	
	Road Surface Condition: DRY		Road Char.: STRAIGHT AND LEVEL		Light Condition: DAYLIGHT	
	Loc. of Ped/Bicycle: NOT APPLICABLE			Action of Ped/Bicycle: NOT APPLICABLE		

Accident Location Information System (ALIS)

Date: 11/17/10 12:22

Accident Verbal Description Report

Page: 310

5926 VDR US Rt 9W from I 84 Ex 10 E bound Ramps to Ulster County border**Data in this report covers the period Jun 30, 2005 - Jun 30, 2010****Complete Accident data from NYS DMV is only available thru 6/30/2010**

County: Orange Muni: Newburgh(T) Ref. Marker: 9W83023029 Street: [Route] 9W

**** CONTINUED

Veh : Registered Weight: State of Registration:
 Num of Occupants: Driver's Age: Sex: Citation Issued:
 Direction of Travel: Public Property Damage: School Bus Involved:
 Pre-Accd Action:

County: Orange Muni: Newburgh(T) Ref. Marker: 9W83023007 Street: [Route] 9W

4/8/2010

Thu 16:11 PM Persons Killed: 0 Persons Injured: 1 Extent of Injuries: B **Case: 2010-33412659**
 Accident Class: PROPERTY DAMAGE AND INJURY Police Agency: Num of Veh: 2
 Type Of Accident: COLLISION WITH MOTOR VEHICLE Traffic Control: TRAFFIC SIGNAL
 Manner of Collision: RIGHT ANGLE Weather: CLEAR
 Road Surface Condition: DRY Road Char.: STRAIGHT AND LEVEL Light Condition: DAYLIGHT
 Loc. of Ped/Bicycle: NOT APPLICABLE Action of Ped/Bicycle: NOT APPLICABLE

Veh : Registered Weight: State of Registration:
 Num of Occupants: Driver's Age: Sex: Citation Issued:
 Direction of Travel: Public Property Damage: School Bus Involved:
 Pre-Accd Action:

County: Orange Muni: Newburgh(T) Ref. Marker: 9W83023012 Street: US HWY 9W
30 Meters South of FOSTERTOWN RD**4/19/2010**

Mon 18:11 PM Persons Killed: 0 Persons Injured: 1 Extent of Injuries: C **Case: 2010-33427293**
 Accident Class: INJURY Police Agency: Num of Veh: 2
 Type Of Accident: COLLISION WITH MOTOR VEHICLE Traffic Control: NONE
 Manner of Collision: REAR END Weather: CLOUDY
 Road Surface Condition: DRY Road Char.: STRAIGHT AND LEVEL Light Condition: DAYLIGHT
 Loc. of Ped/Bicycle: NOT APPLICABLE Action of Ped/Bicycle: NOT APPLICABLE

Veh : Registered Weight: State of Registration:
 Num of Occupants: Driver's Age: Sex: Citation Issued:
 Direction of Travel: Public Property Damage: School Bus Involved:
 Pre-Accd Action:

County: Orange Muni: Newburgh(T) Ref. Marker: 9W83023001 Street: US HWY 9W
91 Meters South of N Plank Rd**4/22/2010**

Thu 15:11 PM Persons Killed: 0 Persons Injured: 0 Extent of Injuries: **Case: 2010-33427367**
 Accident Class: PROPERTY DAMAGE Police Agency: Num of Veh: 2
 Type Of Accident: COLLISION WITH MOTOR VEHICLE Traffic Control: TRAFFIC SIGNAL

Manner of Collision: OVERTAKING
Road Surface Condition: DRY
Loc. of Ped/Bicycle: NOT APPLICABLE

Road Char.: STRAIGHT AND LEVEL

Weather: CLEAR
Light Condition: DAYLIGHT
Action of Ped/Bicycle: NOT APPLICABLE

Veh :	Registered Weight:	State of Registration:	Sex:	Citation Issued:
	Num of Occupants:	Driver's Age:		School Bus Involved:
	Direction of Travel:	Public Property Damage:		
	Pre-Accd Action:			

Accident Location Information System (ALIS)

Date: 11/17/10 12:22

Accident Verbal Description Report

Page: 311

5926 VDR US Rt 9W from I 84 Ex 10 E bound Ramps to Ulster County border**Data in this report covers the period Jun 30, 2005 - Jun 30, 2010****Complete Accident data from NYS DMV is only available thru 6/30/2010**

County: Orange Muni: Newburgh(T) Ref. Marker: 32 83013002 Street: ROUTE 9W

AT INTERSECTION WITH N PLANK RD

4/20/2010 Tue Persons Killed: 0 Persons Injured: 0 Extent of Injuries: **Case: 2010-33431677**
 Accident Class: PROPERTY DAMAGE Police Agency: Num of Veh: 2
 Type Of Accident: COLLISION WITH MOTOR VEHICLE Traffic Control: UNKNOWN
 Manner of Collision: REAR END Weather: UNKNOWN
 Road Surface Condition: UNKNOWN Road Char.: UNKNOWN Light Condition: UNKNOWN
 Loc. of Ped/Bicycle: NOT APPLICABLE Action of Ped/Bicycle: NOT APPLICABLE

Veh : Registered Weight: State of Registration:
 Num of Occupants: Driver's Age: Sex: Citation Issued:
 Direction of Travel: Public Property Damage: School Bus Involved:
 Pre-Accd Action:

County: Orange Muni: Newburgh(T) Ref. Marker: 9W83023002 Street: US HWY 9W

78 Meters North of Ramp

4/29/2010 Thu 16:11 PM Persons Killed: 0 Persons Injured: 0 Extent of Injuries: **Case: 2010-33431603**
 Accident Class: PROPERTY DAMAGE Police Agency: Num of Veh: 2
 Type Of Accident: COLLISION WITH MOTOR VEHICLE Traffic Control: NONE
 Manner of Collision: UNKNOWN Weather: CLEAR
 Road Surface Condition: DRY Road Char.: STRAIGHT AND LEVEL Light Condition: DAYLIGHT
 Loc. of Ped/Bicycle: NOT APPLICABLE Action of Ped/Bicycle: NOT APPLICABLE

Veh : Registered Weight: State of Registration:
 Num of Occupants: Driver's Age: Sex: Citation Issued:
 Direction of Travel: Public Property Damage: School Bus Involved:
 Pre-Accd Action:

County: Orange Muni: Newburgh(T) Ref. Marker: 9W83023029 Street: US HWY 9W

AT INTERSECTION WITH MCCALL PL

4/12/2010 Mon 13:11 PM Persons Killed: 0 Persons Injured: 1 Extent of Injuries: C **Case: 2010-33419455**
 Accident Class: PROPERTY DAMAGE AND INJURY Police Agency: Num of Veh: 2
 Type Of Accident: COLLISION WITH MOTOR VEHICLE Traffic Control: NO PASSING ZONE
 Manner of Collision: REAR END Weather: CLEAR
 Road Surface Condition: DRY Road Char.: STRAIGHT AND LEVEL Light Condition: DAYLIGHT
 Loc. of Ped/Bicycle: NOT APPLICABLE Action of Ped/Bicycle: NOT APPLICABLE

Veh : Registered Weight: State of Registration:
 Num of Occupants: Driver's Age: Sex: Citation Issued:

Direction of Travel:
Pre-Accd Action:

Public Property Damage:

School Bus Involved:

County: Orange Muni: Newburgh(T) Ref. Marker: 9W83023012 Street: [Route] 9W
4/20/2010 Tue Persons Killed: 0 Persons Injured: 0
Accident Class: PROPERTY DAMAGE
Type Of Accident: COLLISION WITH MOTOR VEHICLE
Manner of Collision: REAR END
Road Surface Condition: DRY
Loc. of Ped/Bicycle: NOT APPLICABLE

Extent of Injuries: **Case: 2010-33445306**
Police Agency: Num of Veh: 2
Traffic Control: TRAFFIC SIGNAL
Weather: CLEAR
Light Condition: DAYLIGHT
Action of Ped/Bicycle: NOT APPLICABLE

Accident Location Information System (ALIS)

Date: 11/17/10 12:22

Accident Verbal Description Report

Page: 312

5926 VDR US Rt 9W from I 84 Ex 10 E bound Ramps to Ulster County border**Data in this report covers the period Jun 30, 2005 - Jun 30, 2010****Complete Accident data from NYS DMV is only available thru 6/30/2010**

County: Orange Muni: Newburgh(T) Ref. Marker: 9W83023012 Street: [Route] 9W

***** CONTINUED

Veh : Registered Weight: State of Registration:
 Num of Occupants: Driver's Age: Sex: Citation Issued:
 Direction of Travel: Public Property Damage: School Bus Involved:
 Pre-Accd Action:

County: Orange Muni: Newburgh(T) Ref. Marker: 9W83023001 Street: [Route] 9W

6/4/2010

Fri 10:11 AM Persons Killed: 0 Persons Injured: 0 Extent of Injuries: **Case: 2010-33465988**
 Accident Class: NON-REPORTABLE Police Agency: Num of Veh: 2
 Type Of Accident: COLLISION WITH MOTOR VEHICLE Traffic Control: TRAFFIC SIGNAL
 Manner of Collision: OVERTAKING Weather: CLEAR
 Road Surface Condition: DRY Road Char.: STRAIGHT AND LEVEL Light Condition: DAYLIGHT
 Loc. of Ped/Bicycle: NOT APPLICABLE Action of Ped/Bicycle: NOT APPLICABLE

Veh : Registered Weight: State of Registration:
 Num of Occupants: Driver's Age: Sex: Citation Issued:
 Direction of Travel: Public Property Damage: School Bus Involved:
 Pre-Accd Action:

County: Orange Muni: Newburgh(T) Ref. Marker: 9W83023022 Street: US HWY 9W
 AT INTERSECTION WITH TERRY AVE**4/26/2010**

Mon 07:11 AM Persons Killed: 0 Persons Injured: 1 Extent of Injuries: C **Case: 2010-33434080**
 Accident Class: PROPERTY DAMAGE AND INJURY Police Agency: Num of Veh: 2
 Type Of Accident: COLLISION WITH MOTOR VEHICLE Traffic Control: NO PASSING ZONE
 Manner of Collision: REAR END Weather: CLOUDY
 Road Surface Condition: WET Road Char.: STRAIGHT AND LEVEL Light Condition: DAYLIGHT
 Loc. of Ped/Bicycle: NOT APPLICABLE Action of Ped/Bicycle: NOT APPLICABLE

Veh : Registered Weight: State of Registration:
 Num of Occupants: Driver's Age: Sex: Citation Issued:
 Direction of Travel: Public Property Damage: School Bus Involved:
 Pre-Accd Action:

County: Orange Muni: Newburgh(T) Ref. Marker: 9W83023001 Street: US HWY 9W
 75 Meters South of N Plank Rd**4/26/2010**

Mon 23:11 PM Persons Killed: 0 Persons Injured: 0 Extent of Injuries: **Case: 2010-33434078**
 Accident Class: PROPERTY DAMAGE Police Agency: Num of Veh: 2
 Type Of Accident: COLLISION WITH MOTOR VEHICLE Traffic Control: NONE

Manner of Collision: UNKNOWN
Road Surface Condition: WET
Loc. of Ped/Bicycle: NOT APPLICABLE

Road Char.: STRAIGHT AND LEVEL

Weather: RAIN
Light Condition: DARK-ROAD LIGHTED
Action of Ped/Bicycle: NOT APPLICABLE

Veh : Registered Weight:
Num of Occupants:
Direction of Travel:
Pre-Accd Action:

Driver's Age:
Public Property Damage:

State of Registration:

Sex: Citation Issued:
School Bus Involved:

Accident Location Information System (ALIS)

Date: 11/17/10 12:22

Accident Verbal Description Report

Page: 313

5926 VDR US Rt 9W from I 84 Ex 10 E bound Ramps to Ulster County border**Data in this report covers the period Jun 30, 2005 - Jun 30, 2010****Complete Accident data from NYS DMV is only available thru 6/30/2010**

County: Orange Muni: Newburgh(T) Ref. Marker: 9W83023038 Street: [Route] 9W
5/25/2010 Tue 12:11 PM Persons Killed: 0 Persons Injured: 1 Extent of Injuries: A **Case: 2010-33452071**
 Accident Class: PROPERTY DAMAGE AND INJURY Police Agency: Num of Veh: 2
 Type Of Accident: COLLISION WITH MOTOR VEHICLE Traffic Control: STOP SIGN
 Manner of Collision: RIGHT ANGLE Weather: CLEAR
 Road Surface Condition: DRY Road Char.: STRAIGHT AND LEVEL Light Condition: DAYLIGHT
 Loc. of Ped/Bicycle: NOT APPLICABLE Action of Ped/Bicycle: NOT APPLICABLE

Veh : Registered Weight: State of Registration:
 Num of Occupants: Driver's Age: Sex: Citation Issued:
 Direction of Travel: Public Property Damage: School Bus Involved:
 Pre-Accd Action:

County: Orange Muni: Newburgh(T) Ref. Marker: 9W83023001 Street: US HWY 9W
6/12/2010 Sat 14:11 PM Persons Killed: 0 Persons Injured: 0 Extent of Injuries: **Case: 2010-33473145**
 Accident Class: NON-REPORTABLE Police Agency: Num of Veh: 2
 Type Of Accident: COLLISION WITH MOTOR VEHICLE Traffic Control: TRAFFIC SIGNAL
 Manner of Collision: OVERTAKING Weather: CLEAR
 Road Surface Condition: DRY Road Char.: STRAIGHT AND LEVEL Light Condition: DAYLIGHT
 Loc. of Ped/Bicycle: NOT APPLICABLE Action of Ped/Bicycle: NOT APPLICABLE

Veh : Registered Weight: State of Registration:
 Num of Occupants: Driver's Age: Sex: Citation Issued:
 Direction of Travel: Public Property Damage: School Bus Involved:
 Pre-Accd Action:

County: Orange Muni: Newburgh(T) Ref. Marker: 9W83023001 Street: US HWY 9W
 65 Meters South of N Plank Rd
6/7/2010 Mon 12:11 PM Persons Killed: 0 Persons Injured: 0 Extent of Injuries: **Case: 2010-33465986**
 Accident Class: PROPERTY DAMAGE Police Agency: Num of Veh: 2
 Type Of Accident: COLLISION WITH MOTOR VEHICLE Traffic Control: TRAFFIC SIGNAL
 Manner of Collision: UNKNOWN Weather: CLEAR
 Road Surface Condition: DRY Road Char.: STRAIGHT AND LEVEL Light Condition: DAYLIGHT
 Loc. of Ped/Bicycle: NOT APPLICABLE Action of Ped/Bicycle: NOT APPLICABLE

Veh : Registered Weight: State of Registration:
 Num of Occupants: Driver's Age: Sex: Citation Issued:
 Direction of Travel: Public Property Damage: School Bus Involved:
 Pre-Accd Action:

County: Orange	Muni: Newburgh(T)	Ref. Marker: 9W83023007	Street: [Route] 9W		
6/3/2010	Thu 16:11 PM	Persons Killed: 0	Persons Injured: 0	Extent of Injuries:	Case: 2010-33465989
	Accident Class: PROPERTY DAMAGE			Police Agency:	Num of Veh: 2
	Type Of Accident: COLLISION WITH MOTOR VEHICLE			Traffic Control: TRAFFIC SIGNAL	
	Manner of Collision: REAR END			Weather: CLOUDY	
	Road Surface Condition: DRY	Road Char.: STRAIGHT AND LEVEL		Light Condition: DAYLIGHT	
	Loc. of Ped/Bicycle: NOT APPLICABLE		Action of Ped/Bicycle: NOT APPLICABLE		

Accident Location Information System (ALIS)

Date: 11/17/10 12:22

Accident Verbal Description Report

Page: 314

5926 VDR US Rt 9W from I 84 Ex 10 E bound Ramps to Ulster County border**Data in this report covers the period Jun 30, 2005 - Jun 30, 2010****Complete Accident data from NYS DMV is only available thru 6/30/2010**

County: Orange Muni: Newburgh(T) Ref. Marker: 9W83023007 Street: [Route] 9W

***** CONTINUED

Veh : Registered Weight: State of Registration:
 Num of Occupants: Driver's Age: Sex: Citation Issued:
 Direction of Travel: Public Property Damage: School Bus Involved:
 Pre-Accd Action:

County: Orange Muni: Newburgh(T) Ref. Marker: 9W83023048 Street: US HWY 9W
402 Meters South of CONWAY RD

5/3/2010 Mon 14:11 PM Persons Killed: 0 Persons Injured: 0 Extent of Injuries: **Case: 2010-33441261**
 Accident Class: PROPERTY DAMAGE Police Agency: Num of Veh: 2
 Type Of Accident: COLLISION WITH MOTOR VEHICLE Traffic Control: NONE
 Manner of Collision: OVERTAKING Weather: CLEAR
 Road Surface Condition: WET Road Char.: STRAIGHT/ GRADE Light Condition: DAYLIGHT
 Loc. of Ped/Bicycle: NOT APPLICABLE Action of Ped/Bicycle: NOT APPLICABLE

Veh : Registered Weight: State of Registration:
 Num of Occupants: Driver's Age: Sex: Citation Issued:
 Direction of Travel: Public Property Damage: School Bus Involved:
 Pre-Accd Action:

County: Orange Muni: Newburgh(T) Ref. Marker: 9W83023023 Street: US ROUTE 9W
AT INTERSECTION WITH LESLIE RD

5/3/2010 Mon 18:11 PM Persons Killed: 0 Persons Injured: 1 Extent of Injuries: C **Case: 2010-33455069**
 Accident Class: PROPERTY DAMAGE AND INJURY Police Agency: Num of Veh: 2
 Type Of Accident: COLLISION WITH MOTOR VEHICLE Traffic Control: NONE
 Manner of Collision: REAR END Weather: CLEAR
 Road Surface Condition: DRY Road Char.: STRAIGHT AND LEVEL Light Condition: DAYLIGHT
 Loc. of Ped/Bicycle: NOT APPLICABLE Action of Ped/Bicycle: NOT APPLICABLE

Veh : Registered Weight: State of Registration:
 Num of Occupants: Driver's Age: Sex: Citation Issued:
 Direction of Travel: Public Property Damage: School Bus Involved:
 Pre-Accd Action:

County: Orange Muni: Newburgh(T) Ref. Marker: 9W83023032 Street: [Route] 9W

6/14/2010 Mon 18:11 PM Persons Killed: 0 Persons Injured: 0 Extent of Injuries: **Case: 2010-33473181**
 Accident Class: PROPERTY DAMAGE Police Agency: Num of Veh: 2
 Type Of Accident: COLLISION WITH MOTOR VEHICLE Traffic Control: NONE

Manner of Collision: REAR END
Road Surface Condition: DRY
Loc. of Ped/Bicycle: NOT APPLICABLE

Road Char.: STRAIGHT AND LEVEL

Weather: CLEAR
Light Condition: DAYLIGHT
Action of Ped/Bicycle: NOT APPLICABLE

Veh : Registered Weight:
Num of Occupants:
Direction of Travel:
Pre-Accd Action:

Driver's Age:
Public Property Damage:
State of Registration:

Sex:
Citation Issued:
School Bus Involved:

Accident Location Information System (ALIS)

Date: 11/17/10 12:22

Accident Verbal Description Report

Page: 315

5926 VDR US Rt 9W from I 84 Ex 10 E bound Ramps to Ulster County border**Data in this report covers the period Jun 30, 2005 - Jun 30, 2010****Complete Accident data from NYS DMV is only available thru 6/30/2010**County: Orange Muni: Newburgh(T) Ref. Marker: 9W83023023 Street: US HWY 9W
AT INTERSECTION WITH ALBANY POST RD

5/7/2010 Fri 13:11 PM Persons Killed: 0 Persons Injured: 3 Extent of Injuries: CCC **Case: 2010-33441260**
 Accident Class: PROPERTY DAMAGE AND INJURY Police Agency: Num of Veh: 2
 Type Of Accident: COLLISION WITH MOTOR VEHICLE Traffic Control: NONE
 Manner of Collision: OVERTAKING Weather: CLEAR
 Road Surface Condition: DRY Road Char.: STRAIGHT AND LEVEL Light Condition: DAYLIGHT
 Loc. of Ped/Bicycle: NOT APPLICABLE Action of Ped/Bicycle: NOT APPLICABLE

Veh : Registered Weight: State of Registration:
 Num of Occupants: Driver's Age: Sex: Citation Issued:
 Direction of Travel: Public Property Damage: School Bus Involved:
 Pre-Accd Action:

County: Orange Muni: Newburgh(T) Ref. Marker: 9W83023011 Street: US HWY 9W
211 Meters South of Fostertown Rd

6/25/2010 Fri 09:11 AM Persons Killed: 0 Persons Injured: 0 Extent of Injuries: **Case: 2010-33488136**
 Accident Class: NON-REPORTABLE Police Agency: Num of Veh: 2
 Type Of Accident: COLLISION WITH MOTOR VEHICLE Traffic Control: NO PASSING ZONE
 Manner of Collision: REAR END Weather: CLEAR
 Road Surface Condition: DRY Road Char.: STRAIGHT AND LEVEL Light Condition: DAYLIGHT
 Loc. of Ped/Bicycle: NOT APPLICABLE Action of Ped/Bicycle: NOT APPLICABLE

Veh : Registered Weight: State of Registration:
 Num of Occupants: Driver's Age: Sex: Citation Issued:
 Direction of Travel: Public Property Damage: School Bus Involved:
 Pre-Accd Action:

County: Orange Muni: Newburgh(T) Ref. Marker: 9W83023001 Street: [Route] 9W
5/22/2010 Sat 17:11 PM Persons Killed: 0 Persons Injured: 0

Extent of Injuries: **Case: 2010-33461309**
 Accident Class: PROPERTY DAMAGE Police Agency: Num of Veh: 2
 Type Of Accident: COLLISION WITH MOTOR VEHICLE Traffic Control: YIELD SIGN
 Manner of Collision: UNKNOWN Weather: CLEAR
 Road Surface Condition: DRY Road Char.: STRAIGHT AND LEVEL Light Condition: DAYLIGHT
 Loc. of Ped/Bicycle: NOT APPLICABLE Action of Ped/Bicycle: NOT APPLICABLE

Veh : Registered Weight: State of Registration:
 Num of Occupants: Driver's Age: Sex: Citation Issued:
 Direction of Travel: Public Property Damage: School Bus Involved:

Pre-Accd Action:

County: Orange Muni: Newburgh(T) Ref. Marker: 9W83023001 Street: [Route] 32
75 Meters South of N Plank Rd

5/23/2010	Sun 19:11 PM	Persons Killed: 0	Persons Injured: 1	Extent of Injuries: C	Case: 2010-33461310
	Accident Class: INJURY		Police Agency:		Num of Veh: 2
	Type Of Accident: COLLISION WITH MOTOR VEHICLE				Traffic Control: TRAFFIC SIGNAL
	Manner of Collision: REAR END				Weather: CLOUDY
	Road Surface Condition: DRY		Road Char.: STRAIGHT AND LEVEL		Light Condition: DAYLIGHT
	Loc. of Ped/Bicycle: NOT APPLICABLE			Action of Ped/Bicycle: NOT APPLICABLE	

Accident Location Information System (ALIS)

Date: 11/17/10 12:22

Accident Verbal Description Report

Page: 316

5926 VDR US Rt 9W from I 84 Ex 10 E bound Ramps to Ulster County border**Data in this report covers the period Jun 30, 2005 - Jun 30, 2010****Complete Accident data from NYS DMV is only available thru 6/30/2010**

County: Orange Muni: Newburgh(T) Ref. Marker: 9W83023001 Street: [Route] 32

***** CONTINUED

Veh : Registered Weight: State of Registration:
 Num of Occupants: Driver's Age: Sex: Citation Issued:
 Direction of Travel: Public Property Damage: School Bus Involved:
 Pre-Accd Action:

County: Orange Muni: Newburgh(T) Ref. Marker: 9W83023001 Street: US HWY 9W
65 Meters South of N Plank Rd

6/21/2010 Mon 08:11 AM Persons Killed: 0 Persons Injured: 0 Extent of Injuries: **Case: 2010-33481030**
 Accident Class: PROPERTY DAMAGE Police Agency: Num of Veh: 2
 Type Of Accident: COLLISION WITH MOTOR VEHICLE Traffic Control: TRAFFIC SIGNAL
 Manner of Collision: OTHER Weather: CLEAR
 Road Surface Condition: DRY Road Char.: STRAIGHT AND LEVEL Light Condition: DAYLIGHT
 Loc. of Ped/Bicycle: NOT APPLICABLE Action of Ped/Bicycle: NOT APPLICABLE

Veh : Registered Weight: State of Registration:
 Num of Occupants: Driver's Age: Sex: Citation Issued:
 Direction of Travel: Public Property Damage: School Bus Involved:
 Pre-Accd Action:

County: Orange Muni: Newburgh(T) Ref. Marker: 9W83023050 Street: US HWY 9W
8 Meters South of Conway Rd

6/21/2010 Mon 14:11 PM Persons Killed: 0 Persons Injured: 1 Extent of Injuries: B **Case: 2010-33481422**
 Accident Class: PROPERTY DAMAGE AND INJURY Police Agency: Num of Veh: 1
 Type Of Accident: COLLISION WITH ANIMAL Traffic Control: NONE
 Manner of Collision: OTHER Weather: CLEAR
 Road Surface Condition: DRY Road Char.: STRAIGHT AND LEVEL Light Condition: DAYLIGHT
 Loc. of Ped/Bicycle: NOT APPLICABLE Action of Ped/Bicycle: NOT APPLICABLE

Veh : Registered Weight: State of Registration:
 Num of Occupants: Driver's Age: Sex: Citation Issued:
 Direction of Travel: Public Property Damage: School Bus Involved:
 Pre-Accd Action:

County: Orange Muni: Newburgh(T) Ref. Marker: 9W83023050 Street: US HWY 9W
8 Meters South of Conway Rd

6/25/2010 Fri 14:11 PM Persons Killed: 0 Persons Injured: 2 Extent of Injuries: BC **Case: 2010-33488138**
 Accident Class: PROPERTY DAMAGE AND INJURY Police Agency: Num of Veh: 2

Type Of Accident: COLLISION WITH MOTOR VEHICLE
Manner of Collision: RIGHT ANGLE
Road Surface Condition: DRY
Loc. of Ped/Bicycle: NOT APPLICABLE

Road Char.: STRAIGHT AND LEVEL

Action of Ped/Bicycle: NOT APPLICABLE

Traffic Control: NONE
Weather: CLEAR
Light Condition: DAYLIGHT

Veh :

Registered Weight:
Num of Occupants:
Direction of Travel:
Pre-Accd Action:

Driver's Age:
Public Property Damage:

State of Registration:

Sex:

Citation Issued:
School Bus Involved:

Accident Location Information System (ALIS)

Date: 11/17/10 12:22

Accident Verbal Description Report

Page: 317

5926 VDR US Rt 9W from I 84 Ex 10 E bound Ramps to Ulster County border**Data in this report covers the period Jun 30, 2005 - Jun 30, 2010****Complete Accident data from NYS DMV is only available thru 6/30/2010**

County: Orange Muni: Newburgh(T) Ref. Marker: 9W83023012 Street: STATE HWY 218

53 Meters South of Fostertown Rd

6/29/2010 Tue 14:11 PM Persons Killed: 0 Persons Injured: 3 Extent of Injuries: CCC **Case: 2010-33500298**
 Accident Class: PROPERTY DAMAGE AND INJURY Police Agency: Num of Veh: 2
 Type Of Accident: COLLISION WITH MOTOR VEHICLE Traffic Control: TRAFFIC SIGNAL
 Manner of Collision: REAR END Weather: CLOUDY
 Road Surface Condition: DRY Road Char.: STRAIGHT AND LEVEL Light Condition: DAYLIGHT
 Loc. of Ped/Bicycle: NOT APPLICABLE Action of Ped/Bicycle: NOT APPLICABLE

Veh : Registered Weight: State of Registration:
 Num of Occupants: Driver's Age: Sex: Citation Issued:
 Direction of Travel: Public Property Damage: School Bus Involved:
 Pre-Accd Action:

County: Orange Muni: Newburgh(T) Ref. Marker: 9W83023002 Street: US HWY 9W

20 Meters North of Ramp

6/28/2010 Mon 11:11 AM Persons Killed: 0 Persons Injured: 0 Extent of Injuries: **Case: 2010-33496273**
 Accident Class: PROPERTY DAMAGE Police Agency: Num of Veh: 2
 Type Of Accident: COLLISION WITH MOTOR VEHICLE Traffic Control: YIELD SIGN
 Manner of Collision: REAR END Weather: CLOUDY
 Road Surface Condition: DRY Road Char.: STRAIGHT AND LEVEL Light Condition: DAYLIGHT
 Loc. of Ped/Bicycle: NOT APPLICABLE Action of Ped/Bicycle: NOT APPLICABLE

Veh : Registered Weight: State of Registration:
 Num of Occupants: Driver's Age: Sex: Citation Issued:
 Direction of Travel: Public Property Damage: School Bus Involved:
 Pre-Accd Action:

County: Orange Muni: Newburgh(T) Ref. Marker: 9W83023015 Street: [Route] 9W

6/1/2010 Tue 17:11 PM Persons Killed: 0 Persons Injured: 1 Extent of Injuries: C **Case: 2010-33471863**
 Accident Class: PROPERTY DAMAGE AND INJURY Police Agency: Num of Veh: 2
 Type Of Accident: COLLISION WITH MOTOR VEHICLE Traffic Control: NONE
 Manner of Collision: REAR END Weather: CLOUDY
 Road Surface Condition: DRY Road Char.: STRAIGHT AND LEVEL Light Condition: DAYLIGHT
 Loc. of Ped/Bicycle: NOT APPLICABLE Action of Ped/Bicycle: NOT APPLICABLE

Veh : Registered Weight: State of Registration:
 Num of Occupants: Driver's Age: Sex: Citation Issued:
 Direction of Travel: Public Property Damage: School Bus Involved:

Pre-Accd Action:

County: Orange	Muni: Newburgh(T)	Ref. Marker: 9W83023031	Street: [Route] 9W	Extent of Injuries:	Case: 2010-33479148
6/4/2010	Fri 10:11 AM	Persons Killed: 0	Persons Injured: 0	Police Agency:	Num of Veh: 2
Accident Class: PROPERTY DAMAGE				Traffic Control: UNKNOWN	
Type Of Accident: COLLISION WITH MOTOR VEHICLE				Weather: CLEAR	
Manner of Collision: UNKNOWN				Light Condition: DAYLIGHT	
Road Surface Condition: DRY				Road Char.: STRAIGHT AND LEVEL	
Loc. of Ped/Bicycle: NOT APPLICABLE				Action of Ped/Bicycle: NOT APPLICABLE	

Accident Location Information System (ALIS)

Date: 11/17/10 12:22

Accident Verbal Description Report

Page: 318

5926 VDR US Rt 9W from I 84 Ex 10 E bound Ramps to Ulster County border**Data in this report covers the period Jun 30, 2005 - Jun 30, 2010****Complete Accident data from NYS DMV is only available thru 6/30/2010**

County: Orange Muni: Newburgh(T) Ref. Marker: 9W83023031 Street: [Route] 9W

***** CONTINUED

Veh : Registered Weight: State of Registration:
 Num of Occupants: Driver's Age: Sex: Citation Issued:
 Direction of Travel: Public Property Damage: School Bus Involved:
 Pre-Accd Action:

County: Orange Muni: Newburgh(T) Ref. Marker: 9W83023043 Street: US ROUTE 9W

15 Meters North of Magyar Dr

6/16/2010 Wed 21:11 PM Persons Killed: 0 Persons Injured: 1 Extent of Injuries: A **Case: 2010-33493410**
 Accident Class: PROPERTY DAMAGE AND INJURY Police Agency: Num of Veh: 1
 Type Of Accident: COLL. W/EARTH ELE./ROCK CUT/DITCH Traffic Control: NO PASSING ZONE
 Manner of Collision: OTHER Weather: CLOUDY
 Road Surface Condition: DRY Road Char.: STRAIGHT AND LEVEL Light Condition: DARK-ROAD UNLIGHTED
 Loc. of Ped/Bicycle: NOT APPLICABLE Action of Ped/Bicycle: NOT APPLICABLE

Veh : Registered Weight: State of Registration:
 Num of Occupants: Driver's Age: Sex: Citation Issued:
 Direction of Travel: Public Property Damage: School Bus Involved:
 Pre-Accd Action:

County: Orange Muni: Newburgh(T) Ref. Marker: 9W83023015 Street: STATE HWY 218

16 Meters South of Dowling St

6/17/2010 Thu 08:11 AM Persons Killed: 0 Persons Injured: 2 Extent of Injuries: BC **Case: 2010-33494135**
 Accident Class: PROPERTY DAMAGE AND INJURY Police Agency: Num of Veh: 3
 Type Of Accident: COLLISION WITH MOTOR VEHICLE Traffic Control: NONE
 Manner of Collision: OTHER Weather: CLEAR
 Road Surface Condition: DRY Road Char.: STRAIGHT AND LEVEL Light Condition: DAYLIGHT
 Loc. of Ped/Bicycle: NOT APPLICABLE Action of Ped/Bicycle: NOT APPLICABLE

Veh : Registered Weight: State of Registration:
 Num of Occupants: Driver's Age: Sex: Citation Issued:
 Direction of Travel: Public Property Damage: School Bus Involved:
 Pre-Accd Action:

County: Orange Muni: Newburgh(T) Ref. Marker: Street: BALMVILLE RD

AT INTERSECTION WITH Route 9W

6/18/2010 Fri 15:11 PM Persons Killed: 0 Persons Injured: 1 Extent of Injuries: C **Case: 2010-33493867**
 Accident Class: INJURY Police Agency: Num of Veh: 2

Type Of Accident: COLLISION WITH MOTOR VEHICLE
Manner of Collision: REAR END
Road Surface Condition: DRY
Loc. of Ped/Bicycle: NOT APPLICABLE

Road Char.: STRAIGHT AND LEVEL

Action of Ped/Bicycle: NOT APPLICABLE

Traffic Control: STOP SIGN
Weather: CLEAR
Light Condition: DAYLIGHT

Veh :

Registered Weight:
Num of Occupants:
Direction of Travel:
Pre-Accd Action:

Driver's Age:
Public Property Damage:

State of Registration:

Sex:

Citation Issued:
School Bus Involved:

Accident Location Information System (ALIS)

Date: 11/17/10 12:22

Accident Verbal Description Report

Page: 319

5926 VDR US Rt 9W from I 84 Ex 10 E bound Ramps to Ulster County border**Data in this report covers the period Jun 30, 2005 - Jun 30, 2010****Complete Accident data from NYS DMV is only available thru 6/30/2010**

County: Orange Muni: Newburgh(T) Ref. Marker: 84I83013007 Street: [Route] 84
6/15/2010 Tue Persons Killed: 0 Persons Injured: 0 Extent of Injuries: **Case: 2010-33506229**
 Accident Class: PROPERTY DAMAGE Police Agency: Num of Veh: 2
 Type Of Accident: COLLISION WITH MOTOR VEHICLE Traffic Control: UNKNOWN
 Manner of Collision: REAR END Weather: UNKNOWN
 Road Surface Condition: UNKNOWN Road Char.: UNKNOWN Light Condition: UNKNOWN
 Loc. of Ped/Bicycle: NOT APPLICABLE Action of Ped/Bicycle: NOT APPLICABLE

Veh : Registered Weight: State of Registration:
 Num of Occupants: Driver's Age: Sex: Citation Issued:
 Direction of Travel: Public Property Damage: School Bus Involved:
 Pre-Accd Action:

County: Orange Muni: Newburgh(T) Ref. Marker: 9W83023003 Street: US HWY 9W
6/24/2010 Thu 08:11 AM Persons Killed: 0 Persons Injured: 0 Extent of Injuries: **Case: 2010-33499792**
 Accident Class: PROPERTY DAMAGE Police Agency: Num of Veh: 1
 Type Of Accident: COLLISION WITH DEER Traffic Control: NONE
 Manner of Collision: OTHER Weather: CLEAR
 Road Surface Condition: DRY Road Char.: STRAIGHT AND LEVEL Light Condition: DAYLIGHT
 Loc. of Ped/Bicycle: NOT APPLICABLE Action of Ped/Bicycle: NOT APPLICABLE

Veh : Registered Weight: State of Registration:
 Num of Occupants: Driver's Age: Sex: Citation Issued:
 Direction of Travel: Public Property Damage: School Bus Involved:
 Pre-Accd Action:

County: Orange Muni: Newburgh(T) Ref. Marker: 9W83023002 Street: US HWY 9W
 20 Meters North of Ramp
6/30/2010 Wed 08:11 AM Persons Killed: 0 Persons Injured: 0 Extent of Injuries: **Case: 2010-33508676**
 Accident Class: PROPERTY DAMAGE Police Agency: Num of Veh: 2
 Type Of Accident: COLLISION WITH MOTOR VEHICLE Traffic Control: TRAFFIC SIGNAL
 Manner of Collision: REAR END Weather: CLEAR
 Road Surface Condition: DRY Road Char.: STRAIGHT/ GRADE Light Condition: DAYLIGHT
 Loc. of Ped/Bicycle: NOT APPLICABLE Action of Ped/Bicycle: NOT APPLICABLE

Veh : Registered Weight: State of Registration:
 Num of Occupants: Driver's Age: Sex: Citation Issued:
 Direction of Travel: Public Property Damage: School Bus Involved:
 Pre-Accd Action:

County: Orange Muni: Newburgh(T) Ref. Marker: 9W83023031 Street: STATE HWY 218
41 Meters North of Overlook Dr

6/27/2010	Sun 18:11 PM	Persons Killed: 0	Persons Injured: 1	Extent of Injuries: C	Case: 2010-33508598
	Accident Class: PROPERTY DAMAGE AND INJURY			Police Agency:	Num of Veh: 2
	Type Of Accident: COLLISION WITH MOTOR VEHICLE				Traffic Control: NONE
	Manner of Collision: UNKNOWN			Weather: CLEAR	Light Condition: DAYLIGHT
	Road Surface Condition: DRY	Road Char.: STRAIGHT AND LEVEL			
	Loc. of Ped/Bicycle: NOT APPLICABLE		Action of Ped/Bicycle: NOT APPLICABLE		

Accident Location Information System (ALIS)

Date: 11/17/10 12:22

Accident Verbal Description Report

Page: 320

5926 VDR US Rt 9W from I 84 Ex 10 E bound Ramps to Ulster County border**Data in this report covers the period Jun 30, 2005 - Jun 30, 2010****Complete Accident data from NYS DMV is only available thru 6/30/2010**

County: Orange Muni: Newburgh(T) Ref. Marker: 9W83023031 Street: STATE HWY 218

***** CONTINUED

Veh : Registered Weight: State of Registration:
 Num of Occupants: Driver's Age: Sex: Citation Issued:
 Direction of Travel: Public Property Damage: School Bus Involved:
 Pre-Accd Action:

County: Orange Muni: Newburgh(T) Ref. Marker: 9W83023015 Street: STATE HWY 218

16 Meters South of Dowling St

6/26/2010 Sat 01:11 AM Persons Killed: 0 Persons Injured: 0 Extent of Injuries: **Case: 2010-33508599**
 Accident Class: PROPERTY DAMAGE Police Agency: Num of Veh: 1
 Type Of Accident: COLLISION WITH GUIDE RAIL Traffic Control: UNKNOWN
 Manner of Collision: OTHER Weather: CLEAR
 Road Surface Condition: DRY Road Char.: STRAIGHT AND LEVEL Light Condition: DARK-ROAD LIGHTED
 Loc. of Ped/Bicycle: NOT APPLICABLE Action of Ped/Bicycle: NOT APPLICABLE

Veh : Registered Weight: State of Registration:
 Num of Occupants: Driver's Age: Sex: Citation Issued:
 Direction of Travel: Public Property Damage: School Bus Involved:
 Pre-Accd Action:

County: Orange Muni: Newburgh(T) Ref. Marker: Street: CARTER AVE

AT INTERSECTION WITH Route 9W

6/11/2010 Fri 15:11 PM Persons Killed: 0 Persons Injured: 0 Extent of Injuries: **Case: 2010-33537387**
 Accident Class: PROPERTY DAMAGE Police Agency: Num of Veh: 2
 Type Of Accident: COLLISION WITH MOTOR VEHICLE Traffic Control: TRAFFIC SIGNAL
 Manner of Collision: REAR END Weather: CLEAR
 Road Surface Condition: DRY Road Char.: STRAIGHT AND LEVEL Light Condition: DAYLIGHT
 Loc. of Ped/Bicycle: NOT APPLICABLE Action of Ped/Bicycle: NOT APPLICABLE

Veh : Registered Weight: State of Registration:
 Num of Occupants: Driver's Age: Sex: Citation Issued:
 Direction of Travel: Public Property Damage: School Bus Involved:
 Pre-Accd Action:

County: Orange Muni: Newburgh(T) Ref. Marker: 9W83023002 Street: [Route] 9W

6/29/2010 Tue 15:11 PM Persons Killed: 0 Persons Injured: 4 Extent of Injuries: CCCC **Case: 2010-33538734**
 Accident Class: PROPERTY DAMAGE AND INJURY Police Agency: Num of Veh: 2
 Type Of Accident: COLLISION WITH MOTOR VEHICLE Traffic Control: NONE

Manner of Collision: HEAD ON
Road Surface Condition: DRY
Loc. of Ped/Bicycle: NOT APPLICABLE

Road Char.: STRAIGHT/ GRADE

Weather: CLEAR

Light Condition: DAYLIGHT

Action of Ped/Bicycle: NOT APPLICABLE

Veh :

Registered Weight:
Num of Occupants:
Direction of Travel:
Pre-Accd Action:

State of Registration:

Driver's Age:

Sex:

Citation Issued:

Public Property Damage:

School Bus Involved:

Accident Location Information System (ALIS)

Date: 11/17/10 12:22

Accident Verbal Description Report

Page: 321

5926 VDR US Rt 9W from I 84 Ex 10 E bound Ramps to Ulster County border**Data in this report covers the period Jun 30, 2005 - Jun 30, 2010****Complete Accident data from NYS DMV is only available thru 6/30/2010**

County: Orange Muni: Newburgh(T) Ref. Marker: 9W83023003 Street: US HWY 9W
6/8/2007 Fri 15:11 PM Persons Killed: 0 Persons Injured: 0 Extent of Injuries: **Case: 2007-NR2506395**
 Accident Class: NON-REPORTABLE Police Agency: Num of Veh: 2
 Type Of Accident: COLLISION WITH MOTOR VEHICLE Traffic Control: TRAFFIC SIGNAL
 Manner of Collision: OVERTAKING Weather: CLEAR
 Road Surface Condition: DRY Road Char.: Light Condition: DAYLIGHT
 Loc. of Ped/Bicycle: Action of Ped/Bicycle:

Veh :1 OTHER Registered Weight: State of Registration:
 Num of Occupants: Driver's Age: Sex: Citation Issued:
 Direction of Travel: NORTH Public Property Damage: N School Bus Involved: X
 Pre-Accd Action: SLOWED OR STOPPING
 Apparent Factors: DRIVER INATTENTION, UNKNOWN

Veh :2 OTHER Registered Weight: State of Registration:
 Num of Occupants: Driver's Age: Sex: Citation Issued:
 Direction of Travel: NORTH Public Property Damage: N School Bus Involved: X
 Pre-Accd Action: STOPPED IN TRAFFIC
 Apparent Factors: UNKNOWN, UNKNOWN

County: Orange Muni: Newburgh(T) Ref. Marker: 9W83023012 Street: STATE HWY 218
 53 Meters South of Fostertown Rd
6/12/2007 Tue 20:11 PM Persons Killed: 0 Persons Injured: 0 Extent of Injuries: **Case: 2007-NR2506144**
 Accident Class: NON-REPORTABLE Police Agency: Num of Veh: 2
 Type Of Accident: COLLISION WITH MOTOR VEHICLE Traffic Control: TRAFFIC SIGNAL
 Manner of Collision: REAR END Weather: CLEAR
 Road Surface Condition: DRY Road Char.: Light Condition: DUSK
 Loc. of Ped/Bicycle: Action of Ped/Bicycle:

Veh :1 OTHER Registered Weight: State of Registration:
 Num of Occupants: Driver's Age: Sex: Citation Issued:
 Direction of Travel: SOUTH Public Property Damage: N School Bus Involved: X
 Pre-Accd Action: STOPPED IN TRAFFIC
 Apparent Factors: UNKNOWN, UNKNOWN

Veh :2 OTHER Registered Weight: State of Registration:
 Num of Occupants: Driver's Age: Sex: Citation Issued:

Direction of Travel: SOUTH

Public Property Damage: N

School Bus Involved: X

Pre-Accd Action: GOING STRAIGHT AHEAD

Apparent Factors: UNKNOWN, BRAKES DEFECTIVE

County: Orange Muni: Newburgh(T) Ref. Marker: 9W83023015 Street: STATE HWY 218
16 Meters South of Dowling St

5/7/2007

Mon 08:11 AM

Persons Killed: 0

Persons Injured: 0

Extent of Injuries:

Case: 2007-NR2525874

Accident Class: NON-REPORTABLE

Police Agency:

Num of Veh: 2

Type Of Accident: COLLISION WITH MOTOR VEHICLE

Traffic Control: TRAFFIC SIGNAL

Manner of Collision: REAR END

Weather: CLEAR

Road Surface Condition: DRY

Road Char.:

Light Condition: DAYLIGHT

Loc. of Ped/Bicycle:

Action of Ped/Bicycle:

Accident Location Information System (ALIS)

Date: 11/17/10 12:22

Accident Verbal Description Report

Page: 322

5926 VDR US Rt 9W from I 84 Ex 10 E bound Ramps to Ulster County border**Data in this report covers the period Jun 30, 2005 - Jun 30, 2010****Complete Accident data from NYS DMV is only available thru 6/30/2010**

County: Orange Muni: Newburgh(T) Ref. Marker: 9W83023015 Street: STATE HWY 218

***** CONTINUED

Veh :1 OTHER Registered Weight: State of Registration:
 Num of Occupants: Driver's Age: Sex: Citation Issued:
 Direction of Travel: SOUTH Public Property Damage: N School Bus Involved: X
 Pre-Accd Action: GOING STRAIGHT AHEAD
 Apparent Factors: UNKNOWN, FOLLOWING TOO CLOSELY

Veh :2 OTHER Registered Weight: State of Registration:
 Num of Occupants: Driver's Age: Sex: Citation Issued:
 Direction of Travel: SOUTH Public Property Damage: N School Bus Involved: X
 Pre-Accd Action: SLOWED OR STOPPING
 Apparent Factors: UNKNOWN, UNKNOWN

County: Orange Muni: Newburgh(T) Ref. Marker: 9W83023001 Street: US HWY 9W
65 Meters South of N Plank Rd

3/8/2007 Thu 23:11 PM Persons Killed: 0 Persons Injured: 0 Extent of Injuries: **Case: 2007-NR2548378**
 Accident Class: NON-REPORTABLE Police Agency: Num of Veh: 2
 Type Of Accident: COLLISION WITH MOTOR VEHICLE Traffic Control: TRAFFIC SIGNAL
 Manner of Collision: OVERTAKING Weather: CLEAR
 Road Surface Condition: DRY Road Char.: Light Condition: DARK-ROAD LIGHTED
 Loc. of Ped/Bicycle: Action of Ped/Bicycle:

Veh :1 OTHER Registered Weight: State of Registration:
 Num of Occupants: Driver's Age: Sex: Citation Issued:
 Direction of Travel: NORTH-EAST Public Property Damage: N School Bus Involved: X
 Pre-Accd Action: MAKING LEFT TURN
 Apparent Factors: DRIVER INATTENTION, UNKNOWN

Veh :2 OTHER Registered Weight: State of Registration:
 Num of Occupants: Driver's Age: Sex: Citation Issued:
 Direction of Travel: NORTH-EAST Public Property Damage: N School Bus Involved: X
 Pre-Accd Action: MAKING LEFT TURN
 Apparent Factors: UNKNOWN, DRIVER INATTENTION

County: Orange Muni: Newburgh(T) Ref. Marker: 9W83023002 Street: US HWY 9W

20 Meters North of Ramp

5/24/2007	Thu 17:11 PM	Persons Killed: 0	Persons Injured: 0	Extent of Injuries:	Case: 2007-NR2540016
	Accident Class: NON-REPORTABLE			Police Agency:	Num of Veh: 2
	Type Of Accident: COLLISION WITH MOTOR VEHICLE				Traffic Control: YIELD SIGN
	Manner of Collision: OTHER				Weather: CLEAR
	Road Surface Condition: DRY		Road Char.:		Light Condition: DAYLIGHT
	Loc. of Ped/Bicycle:		Action of Ped/Bicycle:		
Veh :1	OTHER	Registered Weight:		State of Registration:	
	Num of Occupants:		Driver's Age:	Sex:	Citation Issued:
	Direction of Travel: NORTH		Public Property Damage: N		School Bus Involved: X
	Pre-Accd Action: SLOWED OR STOPPING				
	Apparent Factors: UNKNOWN, UNKNOWN				

Accident Location Information System (ALIS)

Date: 11/17/10 12:22

Accident Verbal Description Report

Page: 323

5926 VDR US Rt 9W from I 84 Ex 10 E bound Ramps to Ulster County border**Data in this report covers the period Jun 30, 2005 - Jun 30, 2010****Complete Accident data from NYS DMV is only available thru 6/30/2010**

County: Orange Muni: Newburgh(T) Ref. Marker: 9W83023002 Street: US HWY 9W

***** CONTINUED

Veh :2 OTHER Registered Weight: State of Registration:
 Num of Occupants: Driver's Age: Sex: Citation Issued:
 Direction of Travel: NORTH Public Property Damage: N School Bus Involved: X
 Pre-Accd Action: MERGING
 Apparent Factors: FAILURE TO YIELD RIGHT OF WAY, UNKNOWN

County: Orange Muni: Newburgh(T) Ref. Marker: 9W83023002 Street: US HWY 9W

20 Meters North of Ramp

5/20/2007 Sun 21:11 PM Persons Killed: 0 Persons Injured: 0 Extent of Injuries: **Case: 2007-NR2539923**
 Accident Class: NON-REPORTABLE Police Agency: Num of Veh: 2
 Type Of Accident: COLLISION WITH MOTOR VEHICLE Traffic Control: YIELD SIGN
 Manner of Collision: OVERTAKING Weather: CLEAR
 Road Surface Condition: DRY Road Char.: Light Condition: DARK-ROAD LIGHTED
 Loc. of Ped/Bicycle: Action of Ped/Bicycle:

Veh :1 OTHER Registered Weight: State of Registration:
 Num of Occupants: Driver's Age: Sex: Citation Issued:
 Direction of Travel: NORTH Public Property Damage: N School Bus Involved: X
 Pre-Accd Action: MERGING
 Apparent Factors: UNKNOWN, UNKNOWN

Veh :2 OTHER Registered Weight: State of Registration:
 Num of Occupants: Driver's Age: Sex: Citation Issued:
 Direction of Travel: NORTH Public Property Damage: N School Bus Involved: X
 Pre-Accd Action: GOING STRAIGHT AHEAD
 Apparent Factors: UNKNOWN, FAILURE TO YIELD RIGHT OF WAY

County: Orange Muni: Newburgh(T) Ref. Marker: 9W83023012 Street: STATE HWY 218

53 Meters South of Fostertown Rd

2/4/2009 Wed 06:11 AM Persons Killed: 0 Persons Injured: 0 Extent of Injuries: **Case: 2009-NR2549747**
 Accident Class: NON-REPORTABLE Police Agency: Num of Veh: 2
 Type Of Accident: COLLISION WITH MOTOR VEHICLE Traffic Control: TRAFFIC SIGNAL
 Manner of Collision: REAR END Weather: CLEAR
 Road Surface Condition: DRY Road Char.: Light Condition: DAWN
 Loc. of Ped/Bicycle: Action of Ped/Bicycle:

Veh :1	OTHER	Registered Weight:		State of Registration:	
	Num of Occupants:		Driver's Age:	Sex:	Citation Issued:
	Direction of Travel: SOUTH		Public Property Damage: N		School Bus Involved: X
	Pre-Accd Action: SLOWED OR STOPPING				
	Apparent Factors: UNKNOWN, UNKNOWN				
Veh :2	OTHER	Registered Weight:		State of Registration:	
	Num of Occupants:		Driver's Age:	Sex:	Citation Issued:
	Direction of Travel: SOUTH		Public Property Damage: N		School Bus Involved: X
	Pre-Accd Action: GOING STRAIGHT AHEAD				
	Apparent Factors: DRIVER INATTENTION, UNKNOWN				

Accident Location Information System (ALIS)

Date: 11/17/10 12:22

Accident Verbal Description Report

Page: 324

5926 VDR US Rt 9W from I 84 Ex 10 E bound Ramps to Ulster County border**Data in this report covers the period Jun 30, 2005 - Jun 30, 2010****Complete Accident data from NYS DMV is only available thru 6/30/2010**

County: Orange Muni: Newburgh(T) Ref. Marker: 9W83023012 Street: STATE HWY 218

53 Meters South of Fostertown Rd

3/2/2007

Fri 16:11 PM

Persons Killed: 0

Persons Injured: 0

Extent of Injuries:

Case: 2007-NR2553446

Accident Class: NON-REPORTABLE

Police Agency:

Num of Veh: 2

Type Of Accident: COLLISION WITH MOTOR VEHICLE

Traffic Control: NONE

Manner of Collision: REAR END

Weather: CLEAR

Road Surface Condition: DRY

Road Char.:

Light Condition: DAYLIGHT

Loc. of Ped/Bicycle:

Action of Ped/Bicycle:

Veh :1

OTHER

Registered Weight:

State of Registration:

Num of Occupants:

Driver's Age:

Sex:

Citation Issued:

Direction of Travel: NORTH

Public Property Damage: N

School Bus Involved: X

Pre-Accd Action: STOPPED IN TRAFFIC

Apparent Factors: UNKNOWN, UNKNOWN

Veh :2

OTHER

Registered Weight:

State of Registration:

Num of Occupants:

Driver's Age:

Sex:

Citation Issued:

Direction of Travel: NORTH

Public Property Damage: N

School Bus Involved: X

Pre-Accd Action: GOING STRAIGHT AHEAD

Apparent Factors: FOLLOWING TOO CLOSELY, UNKNOWN

County: Orange Muni: Newburgh(T) Ref. Marker: 9W83023032 Street: STATE HWY 218

88 Meters North of Lattintown Rd

3/1/2007

Thu 17:11 PM

Persons Killed: 0

Persons Injured: 0

Extent of Injuries:

Case: 2007-NR2553376

Accident Class: NON-REPORTABLE

Police Agency:

Num of Veh: 2

Type Of Accident: COLLISION WITH MOTOR VEHICLE

Traffic Control: NONE

Manner of Collision: OVERTAKING

Weather: CLEAR

Road Surface Condition: DRY

Road Char.:

Light Condition: DUSK

Loc. of Ped/Bicycle:

Action of Ped/Bicycle:

Veh :1

OTHER

Registered Weight:

State of Registration:

Num of Occupants:

Driver's Age:

Sex:

Citation Issued:

Direction of Travel: NORTH

Public Property Damage: N

School Bus Involved: X

Pre-Accd Action: MAKING LEFT TURN

Apparent Factors: UNKNOWN, UNKNOWN

Veh :2

OTHER

Registered Weight:

State of Registration:

Num of Occupants:

Driver's Age:

Sex:

Citation Issued:

Direction of Travel: NORTH

Public Property Damage: N

School Bus Involved: X

Pre-Accd Action: OVERTAKING

Apparent Factors: UNKNOWN, PASSING OR LANE USAGE IMPROPERLY

County: Orange Muni: Newburgh(T) Ref. Marker: 9W83023032 Street: STATE HWY 218
88 Meters North of Lattintown Rd

3/16/2007 Fri 15:11 PM

Persons Killed: 0

Persons Injured: 0

Extent of Injuries:

Case: 2007-NR2552947

Accident Class: NON-REPORTABLE

Police Agency:

Num of Veh: 1

Type Of Accident: COLLISION WITH FENCE

Traffic Control: NONE

Manner of Collision: OTHER

Weather: SNOW

Road Surface Condition: SNOW/ICE

Road Char.:

Light Condition: DAYLIGHT

Loc. of Ped/Bicycle:

Action of Ped/Bicycle:

Accident Location Information System (ALIS)

Date: 11/17/10 12:22

Accident Verbal Description Report

Page: 325

5926 VDR US Rt 9W from I 84 Ex 10 E bound Ramps to Ulster County border**Data in this report covers the period Jun 30, 2005 - Jun 30, 2010****Complete Accident data from NYS DMV is only available thru 6/30/2010**

County: Orange Muni: Newburgh(T) Ref. Marker: 9W83023032 Street: STATE HWY 218

***** CONTINUED

Veh :1 OTHER Registered Weight: State of Registration:
 Num of Occupants: Driver's Age: Sex: Citation Issued:
 Direction of Travel: NORTH Public Property Damage: N School Bus Involved: X
 Pre-Accd Action: GOING STRAIGHT AHEAD
 Apparent Factors: PAVEMENT SLIPPERY, UNKNOWN

County: Orange Muni: Newburgh(T) Ref. Marker: 9W83023048 Street: STATE HWY 218

325 Meters South of Conway Rd

12/3/2008 Wed 14:11 PM Persons Killed: 0 Persons Injured: 0 Extent of Injuries: **Case: 2008-NR2572427**
 Accident Class: NON-REPORTABLE Police Agency: Num of Veh: 2
 Type Of Accident: COLLISION WITH MOTOR VEHICLE Traffic Control: NONE
 Manner of Collision: REAR END Weather: CLEAR
 Road Surface Condition: DRY Road Char.: Light Condition: DAYLIGHT
 Loc. of Ped/Bicycle: Action of Ped/Bicycle:

Veh :1 OTHER Registered Weight: State of Registration:
 Num of Occupants: Driver's Age: Sex: Citation Issued:
 Direction of Travel: NORTH Public Property Damage: N School Bus Involved: X
 Pre-Accd Action: GOING STRAIGHT AHEAD
 Apparent Factors: UNKNOWN, DRIVER INATTENTION

Veh :2 OTHER Registered Weight: State of Registration:
 Num of Occupants: Driver's Age: Sex: Citation Issued:
 Direction of Travel: NORTH Public Property Damage: N School Bus Involved: X
 Pre-Accd Action: SLOWED OR STOPPING
 Apparent Factors: UNKNOWN, UNKNOWN

County: Orange Muni: Newburgh(T) Ref. Marker: 9W83023025 Street: STATE HWY 218

19 Meters South of Devito Dr

1/8/2009 Thu 17:11 PM Persons Killed: 0 Persons Injured: 0 Extent of Injuries: **Case: 2009-NR2591286**
 Accident Class: NON-REPORTABLE Police Agency: Num of Veh: 1
 Type Of Accident: COLLISION WITH OTHER Traffic Control: NONE
 Manner of Collision: OTHER Weather: CLEAR
 Road Surface Condition: DRY Road Char.: Light Condition: DAYLIGHT
 Loc. of Ped/Bicycle: Action of Ped/Bicycle:

Veh :1 OTHER Registered Weight: State of Registration:
 Num of Occupants: Driver's Age: Sex: Citation Issued:
 Direction of Travel: NORTH Public Property Damage: N School Bus Involved: X
 Pre-Accd Action: GOING STRAIGHT AHEAD
 Apparent Factors: OBSTRUCTION/DEBRIS, UNKNOWN

County: Orange Muni: Newburgh(T) Ref. Marker: 9W83023002 Street: US HWY 9W
 20 Meters North of Ramp

1/6/2009 Tue 14:11 PM Persons Killed: 0 Persons Injured: 0 Extent of Injuries: **Case: 2009-NR2591308**
 Accident Class: NON-REPORTABLE Police Agency: Num of Veh: 2
 Type Of Accident: COLLISION WITH MOTOR VEHICLE Traffic Control: TRAFFIC SIGNAL
 Manner of Collision: REAR END Weather: CLOUDY
 Road Surface Condition: WET Road Char.: Light Condition: DAYLIGHT
 Loc. of Ped/Bicycle: Action of Ped/Bicycle:

Accident Location Information System (ALIS)

Date: 11/17/10 12:22

Accident Verbal Description Report

Page: 326

5926 VDR US Rt 9W from I 84 Ex 10 E bound Ramps to Ulster County border**Data in this report covers the period Jun 30, 2005 - Jun 30, 2010****Complete Accident data from NYS DMV is only available thru 6/30/2010**

County: Orange Muni: Newburgh(T) Ref. Marker: 9W83023002 Street: US HWY 9W

***** CONTINUED

Veh :1 OTHER Registered Weight: State of Registration:
 Num of Occupants: Driver's Age: Sex: Citation Issued:
 Direction of Travel: NORTH Public Property Damage: N School Bus Involved: X
 Pre-Accd Action: STOPPED IN TRAFFIC
 Apparent Factors: UNKNOWN, UNKNOWN

Veh :2 OTHER Registered Weight: State of Registration:
 Num of Occupants: Driver's Age: Sex: Citation Issued:
 Direction of Travel: NORTH Public Property Damage: N School Bus Involved: X
 Pre-Accd Action: STOPPED IN TRAFFIC
 Apparent Factors: DRIVER INATTENTION, UNKNOWN

County: Orange Muni: Newburgh(T) Ref. Marker: 9W83023001 Street: US HWY 9W
65 Meters South of N Plank Rd

3/28/2007 Wed 19:11 PM Persons Killed: 0 Persons Injured: 0 Extent of Injuries: **Case: 2007-NR2623995**
 Accident Class: NON-REPORTABLE Police Agency: Num of Veh: 2
 Type Of Accident: COLLISION WITH MOTOR VEHICLE Traffic Control: TRAFFIC SIGNAL
 Manner of Collision: RIGHT ANGLE Weather: CLEAR
 Road Surface Condition: DRY Road Char.: Light Condition: DAYLIGHT
 Loc. of Ped/Bicycle: Action of Ped/Bicycle:

Veh :2 OTHER Registered Weight: State of Registration:
 Num of Occupants: Driver's Age: Sex: Citation Issued:
 Direction of Travel: EAST Public Property Damage: N School Bus Involved: X
 Pre-Accd Action: MAKING LEFT TURN
 Apparent Factors: UNKNOWN, UNKNOWN

Veh :1 OTHER Registered Weight: State of Registration:
 Num of Occupants: Driver's Age: Sex: Citation Issued:
 Direction of Travel: SOUTH Public Property Damage: N School Bus Involved: X
 Pre-Accd Action: GOING STRAIGHT AHEAD
 Apparent Factors: FAILURE TO YIELD RIGHT OF WAY, UNKNOWN

County: Orange Muni: Newburgh(T) Ref. Marker: 9W83023025 Street: STATE HWY 218

19 Meters South of Devito Dr

11/8/2008	Sat 21:11 PM	Persons Killed: 0	Persons Injured: 0	Extent of Injuries:	Case: 2008-NR2618363
	Accident Class: NON-REPORTABLE			Police Agency:	Num of Veh: 1
	Type Of Accident: COLLISION WITH DEER				Traffic Control: NONE
	Manner of Collision: OTHER				Weather: RAIN
	Road Surface Condition: WET		Road Char.:	Light Condition: DARK-ROAD LIGHTED	
	Loc. of Ped/Bicycle:			Action of Ped/Bicycle:	

Veh :1	OTHER	Registered Weight:		State of Registration:	
	Num of Occupants:		Driver's Age:	Sex:	Citation Issued:
	Direction of Travel: NORTH		Public Property Damage: N		School Bus Involved: X
	Pre-Accd Action: GOING STRAIGHT AHEAD				
	Apparent Factors: ANIMAL'S ACTION, UNKNOWN				

Accident Location Information System (ALIS)

Date: 11/17/10 12:22

Accident Verbal Description Report

Page: 327

5926 VDR US Rt 9W from I 84 Ex 10 E bound Ramps to Ulster County border**Data in this report covers the period Jun 30, 2005 - Jun 30, 2010****Complete Accident data from NYS DMV is only available thru 6/30/2010**County: Orange Muni: Newburgh(T) Ref. Marker: 9W83023002 Street: US HWY 9W
20 Meters North of Ramp

11/30/2008 Sun 17:11 PM Persons Killed: 0 Persons Injured: 0 Extent of Injuries: **Case: 2008-NR2652647**
 Accident Class: NON-REPORTABLE Police Agency: Num of Veh: 2
 Type Of Accident: COLLISION WITH MOTOR VEHICLE Traffic Control: NONE
 Manner of Collision: OTHER Weather: RAIN
 Road Surface Condition: WET Road Char.: Light Condition: DARK-ROAD UNLIGHTED
 Loc. of Ped/Bicycle: Action of Ped/Bicycle:

Veh :1 OTHER Registered Weight: State of Registration:
 Num of Occupants: Driver's Age: Sex: Citation Issued:
 Direction of Travel: SOUTH Public Property Damage: N School Bus Involved: X
 Pre-Accd Action: GOING STRAIGHT AHEAD
 Apparent Factors: UNKNOWN, UNKNOWN

Veh :2 OTHER Registered Weight: State of Registration:
 Num of Occupants: Driver's Age: Sex: Citation Issued:
 Direction of Travel: SOUTH Public Property Damage: N School Bus Involved: X
 Pre-Accd Action: CHANGING LANES
 Apparent Factors: FAILURE TO YIELD RIGHT OF WAY, UNKNOWN

County: Orange Muni: Newburgh(T) Ref. Marker: 9W83023015 Street: STATE HWY 218
16 Meters South of Dowling St

5/2/2007 Wed 16:11 PM Persons Killed: 0 Persons Injured: 0 Extent of Injuries: **Case: 2007-NR2525730**
 Accident Class: NON-REPORTABLE Police Agency: Num of Veh: 2
 Type Of Accident: COLLISION WITH MOTOR VEHICLE Traffic Control: NONE
 Manner of Collision: REAR END Weather: CLEAR
 Road Surface Condition: DRY Road Char.: Light Condition: DAYLIGHT
 Loc. of Ped/Bicycle: Action of Ped/Bicycle:

Veh :1 OTHER Registered Weight: State of Registration:
 Num of Occupants: Driver's Age: Sex: Citation Issued:
 Direction of Travel: NORTH Public Property Damage: N School Bus Involved: X
 Pre-Accd Action: SLOWED OR STOPPING
 Apparent Factors: UNKNOWN, UNKNOWN

Veh :2 OTHER Registered Weight: State of Registration:

Num of Occupants:

Driver's Age:

Sex:

Citation Issued:

Direction of Travel: NORTH

Public Property Damage: N

School Bus Involved: X

Pre-Accd Action: GOING STRAIGHT AHEAD

Apparent Factors: FOLLOWING TOO CLOSELY, UNKNOWN

County: Orange Muni: Newburgh(T) Ref. Marker: 9W83023001 Street: US HWY 9W
65 Meters South of N Plank Rd

4/10/2007

Tue 14:11 PM

Persons Killed: 0

Persons Injured: 0

Extent of Injuries:

Case: 2007-NR2581482

Accident Class: NON-REPORTABLE

Police Agency:

Num of Veh: 2

Type Of Accident: COLLISION WITH MOTOR VEHICLE

Traffic Control: TRAFFIC SIGNAL

Manner of Collision: OVERTAKING

Weather: CLEAR

Road Surface Condition: DRY

Road Char.:

Light Condition: DAYLIGHT

Loc. of Ped/Bicycle:

Action of Ped/Bicycle:

Accident Location Information System (ALIS)

Date: 11/17/10 12:22

Accident Verbal Description Report

Page: 328

5926 VDR US Rt 9W from I 84 Ex 10 E bound Ramps to Ulster County border**Data in this report covers the period Jun 30, 2005 - Jun 30, 2010****Complete Accident data from NYS DMV is only available thru 6/30/2010**

County: Orange Muni: Newburgh(T) Ref. Marker: 9W83023001 Street: US HWY 9W

***** CONTINUED

Veh :1 OTHER Registered Weight: State of Registration:
 Num of Occupants: Driver's Age: Sex: Citation Issued:
 Direction of Travel: NORTH Public Property Damage: N School Bus Involved: X
 Pre-Accd Action: MAKING LEFT TURN
 Apparent Factors: DRIVER INATTENTION, UNKNOWN

Veh :2 OTHER Registered Weight: State of Registration:
 Num of Occupants: Driver's Age: Sex: Citation Issued:
 Direction of Travel: NORTH Public Property Damage: N School Bus Involved: X
 Pre-Accd Action: MAKING LEFT TURN
 Apparent Factors: DRIVER INATTENTION, PASSING OR LANE USAGE IMPROPERLY

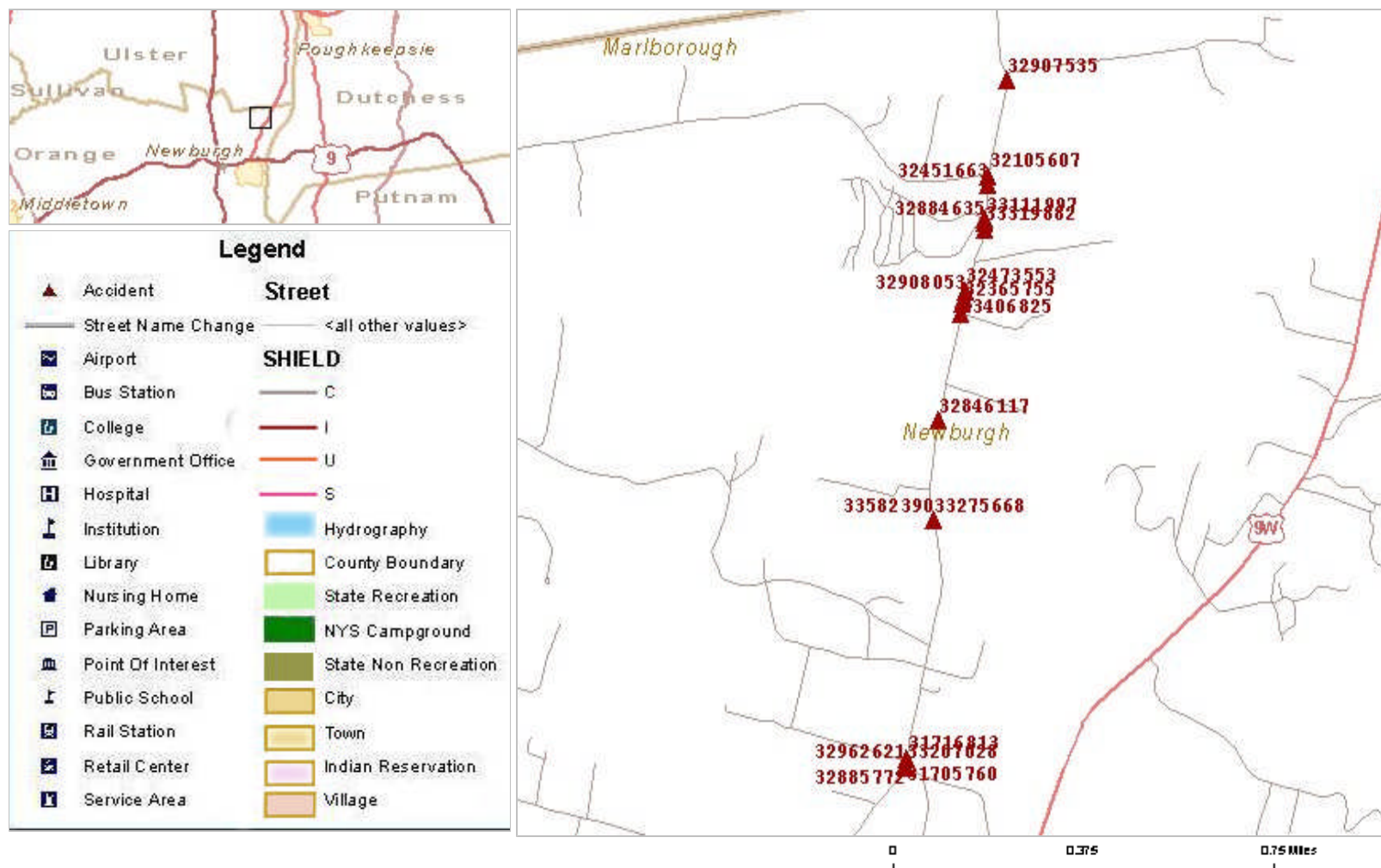
County: Orange Muni: Newburgh(T) Ref. Marker: 9W83023001 Street: US ROUTE 9W

AT INTERSECTION WITH Ramp

6/10/2010 Thu 21:11 PM Persons Killed: 0 Persons Injured: 0 Extent of Injuries: **Case: 2010-33614059**
 Accident Class: NON-REPORTABLE Police Agency: Num of Veh: 2
 Type Of Accident: COLLISION WITH MOTOR VEHICLE Traffic Control: POLICE/FIRE EMERGENCY
 Manner of Collision: RIGHT ANGLE Weather: CLEAR
 Road Surface Condition: DRY Road Char.: STRAIGHT AND LEVEL Light Condition: DARK-ROAD LIGHTED
 Loc. of Ped/Bicycle: NOT APPLICABLE Action of Ped/Bicycle: NOT APPLICABLE

Veh : Registered Weight: State of Registration:
 Num of Occupants: Driver's Age: Sex: Citation Issued:
 Direction of Travel: Public Property Damage: School Bus Involved:
 Pre-Accd Action:

6552 VDR Lattintown Rd from US RT 9W to Ulster County border, Orange



Accident Location Information System (ALIS)

Date: 04/29/11 09:05

Accident Verbal Description Report

Page: 1

6552 VDR Lattintown Rd from US RT 9W to Ulster County border, Orange**Data in this report covers the period Nov 30, 2005 - Nov 30, 2010****Complete Accident data from NYS DMV is only available thru 11/30/2010**County: Orange Muni: Newburgh(T) Ref. Marker: Street: Holmes Rd
AT INTERSECTION WITH Lattintown Rd

1/16/2006 Mon 09:00 AM Persons Killed: 0 Persons Injured: 0 Extent of Injuries: **Case: 2006-31705760**
 Accident Class: PROPERTY DAMAGE Police Agency: Num of Veh: 1
 Type Of Accident: COLLISION WITH TREE Traffic Control: UNKNOWN
 Manner of Collision: OTHER Weather: UNKNOWN
 Road Surface Condition: UNKNOWN Road Char.: UNKNOWN Light Condition: UNKNOWN
 Loc. of Ped/Bicycle: NOT APPLICABLE Action of Ped/Bicycle: NOT APPLICABLE

Veh :1 CAR/VAN/PICKUP Registered Weight: 3120 State of Registration: NY
 Num of Occupants: 2 Driver's Age: 22 Sex: M Citation Issued: N
 Direction of Travel: UNKNOWN Public Property Damage: N School Bus Involved: N
 Pre-Accd Action: UNKNOWN
 Apparent Factors: UNKNOWN, UNKNOWN

County: Orange Muni: Newburgh(T) Ref. Marker: Street: Lattintown Rd
8 Meters North of Taylors Way

12/21/2005 Wed 13:35 PM Persons Killed: 0 Persons Injured: 1 Extent of Injuries: C **Case: 2005-31716813**
 Accident Class: INJURY Police Agency: Num of Veh: 1
 Type Of Accident: COLLISION WITH TREE Traffic Control: NONE
 Manner of Collision: OTHER Weather: CLEAR
 Road Surface Condition: DRY Road Char.: STRAIGHT/ GRADE Light Condition: DAYLIGHT
 Loc. of Ped/Bicycle: NOT APPLICABLE Action of Ped/Bicycle: NOT APPLICABLE

Veh :1 CAR/VAN/PICKUP Registered Weight: 2395 State of Registration: NY
 Num of Occupants: 1 Driver's Age: 19 Sex: M Citation Issued: Y
 Direction of Travel: SOUTH Public Property Damage: N School Bus Involved: N
 Pre-Accd Action: GOING STRAIGHT AHEAD
 Apparent Factors: UNSAFE SPEED, DRIVER INEXPERIENCE

County: Orange Muni: Newburgh(T) Ref. Marker: Street: LATTINTOWN RD
117 Meters South of Pilla Dr

11/16/2008 Sun 23:00 PM Persons Killed: 0 Persons Injured: 0 Extent of Injuries: **Case: 2008-32846117**
 Accident Class: PROPERTY DAMAGE Police Agency: Num of Veh: 1
 Type Of Accident: COLLISION WITH DEER Traffic Control: NONE
 Manner of Collision: OTHER Weather: CLEAR
 Road Surface Condition: DRY Road Char.: CURVE AND LEVEL Light Condition: DARK-ROAD UNLIGHTED
 Loc. of Ped/Bicycle: NOT APPLICABLE Action of Ped/Bicycle: NOT APPLICABLE

Veh :1	CAR/VAN/PICKUP	Registered Weight: 5297	State of Registration: NY
	Num of Occupants: 1	Driver's Age: 31	Sex: M Citation Issued: N
	Direction of Travel: SOUTH	Public Property Damage: N	School Bus Involved: N
	Pre-Accd Action: SLOWED OR STOPPING		
	Apparent Factors: UNKNOWN, UNKNOWN		

Accident Location Information System (ALIS)

Date: 04/29/11 09:05

Accident Verbal Description Report

Page: 2

6552 VDR Lattintown Rd from US RT 9W to Ulster County border, Orange**Data in this report covers the period Nov 30, 2005 - Nov 30, 2010****Complete Accident data from NYS DMV is only available thru 11/30/2010**County: Orange Muni: Newburgh(T) Ref. Marker: Street: LATTINTOWN RD
60 Meters West of Carter Ave

12/22/2008 Mon 12:38 PM Persons Killed: 0 Persons Injured: 1 Extent of Injuries: C **Case: 2008-32885772**
 Accident Class: PROPERTY DAMAGE AND INJURY Police Agency: Num of Veh: 2
 Type Of Accident: COLLISION WITH SNOW EMBANKMENT Traffic Control: NONE
 Manner of Collision: UNKNOWN Weather: CLEAR
 Road Surface Condition: SNOW/ICE Road Char.: CURVE AND LEVEL Light Condition: DAYLIGHT
 Loc. of Ped/Bicycle: NOT APPLICABLE Action of Ped/Bicycle: NOT APPLICABLE

Veh :2 CAR/VAN/PICKUP Registered Weight: 3367 State of Registration: NY
 Num of Occupants: 1 Driver's Age: 70 Sex: F Citation Issued: N
 Direction of Travel: NORTH Public Property Damage: N School Bus Involved: N
 Pre-Accd Action: GOING STRAIGHT AHEAD
 Apparent Factors: PAVEMENT SLIPPERY, UNKNOWN

Veh :1 CAR/VAN/PICKUP Registered Weight: 2519 State of Registration: NY
 Num of Occupants: 1 Driver's Age: 44 Sex: F Citation Issued: N
 Direction of Travel: NORTH Public Property Damage: N School Bus Involved: N
 Pre-Accd Action: GOING STRAIGHT AHEAD
 Apparent Factors: PAVEMENT SLIPPERY, UNKNOWN

County: Orange Muni: Newburgh(T) Ref. Marker: Street: LATTINTOWN RD
67 Meters West of Carter Ave

3/7/2009 Sat 22:04 PM Persons Killed: 0 Persons Injured: 0 Extent of Injuries: **Case: 2009-32962621**
 Accident Class: PROPERTY DAMAGE Police Agency: Num of Veh: 1
 Type Of Accident: COLLISION WITH GUIDE RAIL Traffic Control: STOP SIGN
 Manner of Collision: OTHER Weather: CLOUDY
 Road Surface Condition: WET Road Char.: STRAIGHT/ GRADE Light Condition: DARK-ROAD UNLIGHTED
 Loc. of Ped/Bicycle: NOT APPLICABLE Action of Ped/Bicycle: NOT APPLICABLE

Veh :1 CAR/VAN/PICKUP Registered Weight: 3994 State of Registration: NY
 Num of Occupants: 2 Driver's Age: 24 Sex: M Citation Issued: N
 Direction of Travel: NORTH-WEST Public Property Damage: N School Bus Involved: N
 Pre-Accd Action: MAKING RIGHT TURN
 Apparent Factors: UNKNOWN, PAVEMENT SLIPPERY

County: Orange Muni: Newburgh(T) Ref. Marker: Street: HOLMES RD

AT INTERSECTION WITH LATTINTOWN RD

9/17/2009	Thu 17:05 PM	Persons Killed: 0	Persons Injured: 0	Extent of Injuries:	Case: 2009-33207028
	Accident Class: PROPERTY DAMAGE			Police Agency:	Num of Veh: 2
	Type Of Accident: COLLISION WITH MOTOR VEHICLE				Traffic Control: NONE
	Manner of Collision: RIGHT ANGLE				Weather: CLEAR
	Road Surface Condition: DRY	Road Char.: STRAIGHT AT HILLCREST			Light Condition: DAYLIGHT
	Loc. of Ped/Bicycle: NOT APPLICABLE			Action of Ped/Bicycle: NOT APPLICABLE	

Accident Location Information System (ALIS)

Date: 04/29/11 09:05

Accident Verbal Description Report

Page: 3

6552 VDR Lattintown Rd from US RT 9W to Ulster County border, Orange**Data in this report covers the period Nov 30, 2005 - Nov 30, 2010****Complete Accident data from NYSDMV is only available thru 11/30/2010**

County: Orange Muni: Newburgh(T) Ref. Marker: Street: HOLMES RD

***** CONTINUED

Veh :1 CAR/VAN/PICKUP Registered Weight: 2650 State of Registration: NY
 Num of Occupants: 1 Driver's Age: 20 Sex: F Citation Issued: N
 Direction of Travel: NORTH-WEST Public Property Damage: N School Bus Involved: N
 Pre-Accd Action: GOING STRAIGHT AHEAD
 Apparent Factors: UNKNOWN, UNKNOWN

Veh :2 OTHER Registered Weight: State of Registration: NY
 Num of Occupants: 3 Driver's Age: 61 Sex: F Citation Issued: N
 Direction of Travel: SOUTH-WEST Public Property Damage: N School Bus Involved: N
 Pre-Accd Action: MAKING LEFT TURN
 Apparent Factors: UNKNOWN, UNKNOWN

County: Orange Muni: Newburgh(T) Ref. Marker: Street: LATTINTOWN RD
 402 Meters North of MERRITT LN

12/6/2009 Sun 12:59 PM Persons Killed: 0 Persons Injured: 0 Extent of Injuries: **Case: 2009-33275668**
 Accident Class: PROPERTY DAMAGE Police Agency: Num of Veh: 1
 Type Of Accident: COLL. W/LIGHT SUPPORT/UTILITY POLE Traffic Control: NO PASSING ZONE
 Manner of Collision: OTHER Weather: CLEAR
 Road Surface Condition: DRY Road Char.: CURVE AND LEVEL Light Condition: DAYLIGHT
 Loc. of Ped/Bicycle: NOT APPLICABLE Action of Ped/Bicycle: NOT APPLICABLE

Veh :1 CAR/VAN/PICKUP Registered Weight: 2915 State of Registration: NY
 Num of Occupants: 1 Driver's Age: 29 Sex: F Citation Issued: N
 Direction of Travel: NORTH Public Property Damage: N School Bus Involved: N
 Pre-Accd Action: GOING STRAIGHT AHEAD
 Apparent Factors: DRIVER INATTENTION, ANIMAL'S ACTION

County: Orange Muni: Newburgh(T) Ref. Marker: Street: LATTINTOWN RD
 402 Meters North of MERRITT LN

9/24/2010 Fri 21:50 PM Persons Killed: 0 Persons Injured: 0 Extent of Injuries: **Case: 2010-33582390**
 Accident Class: PROPERTY DAMAGE Police Agency: Num of Veh: 1
 Type Of Accident: COLLISION WITH TREE Traffic Control: NONE
 Manner of Collision: OTHER Weather: CLEAR
 Road Surface Condition: DRY Road Char.: CURVE AND LEVEL Light Condition: DARK-ROAD LIGHTED
 Loc. of Ped/Bicycle: NOT APPLICABLE Action of Ped/Bicycle: NOT APPLICABLE

Veh :	Registered Weight:	State of Registration:	
	Num of Occupants:	Driver's Age:	Sex:
	Direction of Travel:	Public Property Damage:	Citation Issued:
	Pre-Accd Action:		School Bus Involved:

County: Orange Muni: Newburgh(T) Ref. Marker: Street: Candlestick Hill Rd
 AT INTERSECTION WITH Lattintown Rd

2/17/2007	Sat 09:50 AM	Persons Killed: 0	Persons Injured: 0	Extent of Injuries:	Case: 2007-32105607
	Accident Class: PROPERTY DAMAGE			Police Agency:	Num of Veh: 2
	Type Of Accident: COLLISION WITH MOTOR VEHICLE				Traffic Control: NONE
	Manner of Collision: SIDESWIPE			Weather: CLEAR	Light Condition: DAYLIGHT
	Road Surface Condition: DRY	Road Char.: CURVE AND HILLCREST			
	Loc. of Ped/Bicycle: NOT APPLICABLE			Action of Ped/Bicycle: NOT APPLICABLE	

Accident Location Information System (ALIS)

Date: 04/29/11 09:05

Accident Verbal Description Report

Page: 4

6552 VDR Lattintown Rd from US RT 9W to Ulster County border, Orange**Data in this report covers the period Nov 30, 2005 - Nov 30, 2010****Complete Accident data from NYS DMV is only available thru 11/30/2010**

County: Orange Muni: Newburgh(T) Ref. Marker: Street: Candlestick Hill Rd

***** CONTINUED

Veh :2 TRUCK Registered Weight: 18000 State of Registration: NY
 Num of Occupants: 1 Driver's Age: 43 Sex: M Citation Issued: N
 Direction of Travel: EAST Public Property Damage: N School Bus Involved: N
 Pre-Accd Action: GOING STRAIGHT AHEAD
 Apparent Factors: PASSING OR LANE USAGE IMPROPERLY, OVERSIZED VEHICLE

Veh :1 CAR/VAN/PICKUP Registered Weight: 2604 State of Registration: NY
 Num of Occupants: 1 Driver's Age: 50 Sex: F Citation Issued: N
 Direction of Travel: WEST Public Property Damage: N School Bus Involved: N
 Pre-Accd Action: GOING STRAIGHT AHEAD
 Apparent Factors: PASSING OR LANE USAGE IMPROPERLY, NOT APPLICABLE

County: Orange Muni: Newburgh(T) Ref. Marker: Street: LATTINTOWN RD
 30 Meters North of CONNOLLY WAY

10/19/2007 Fri 21:01 PM Persons Killed: 0 Persons Injured: 3 Extent of Injuries: CCC **Case: 2007-32365755**
 Accident Class: PROPERTY DAMAGE AND INJURY Police Agency: Num of Veh: 1
 Type Of Accident: COLLISION WITH TREE Traffic Control: NONE
 Manner of Collision: OTHER Weather: RAIN
 Road Surface Condition: WET Road Char.: CURVE AND HILLCREST Light Condition: DARK-ROAD LIGHTED
 Loc. of Ped/Bicycle: NOT APPLICABLE Action of Ped/Bicycle: NOT APPLICABLE

Veh :1 CAR/VAN/PICKUP Registered Weight: 2519 State of Registration: NY
 Num of Occupants: 3 Driver's Age: 20 Sex: M Citation Issued: Y
 Direction of Travel: NORTH Public Property Damage: N School Bus Involved: N
 Pre-Accd Action: GOING STRAIGHT AHEAD
 Apparent Factors: PAVEMENT SLIPPERY, UNSAFE SPEED

County: Orange Muni: Newburgh(T) Ref. Marker: Street: LATTINTOWN RD
 30 Meters South of CANDLESTICK HILL RD

12/17/2007 Mon 06:55 AM Persons Killed: 0 Persons Injured: 0 Extent of Injuries: **Case: 2007-32451663**
 Accident Class: PROPERTY DAMAGE Police Agency: Num of Veh: 2
 Type Of Accident: COLLISION WITH MOTOR VEHICLE Traffic Control: NO PASSING ZONE
 Manner of Collision: RIGHT ANGLE Weather: CLEAR
 Road Surface Condition: SNOW/ICE Road Char.: STRAIGHT AND LEVEL Light Condition: DAYLIGHT
 Loc. of Ped/Bicycle: NOT APPLICABLE Action of Ped/Bicycle: NOT APPLICABLE

Veh :2	CAR/VAN/PICKUP	Registered Weight: 2410	State of Registration: NY
	Num of Occupants: 1	Driver's Age: 49	Sex: M Citation Issued: N
	Direction of Travel: EAST	Public Property Damage: N	School Bus Involved: N
	Pre-Accd Action: SLOWED OR STOPPING		
	Apparent Factors: UNSAFE SPEED, PAVEMENT SLIPPERY		
Veh :1	CAR/VAN/PICKUP	Registered Weight: 3462	State of Registration: NY
	Num of Occupants: 1	Driver's Age: 25	Sex: M Citation Issued: N
	Direction of Travel: SOUTH	Public Property Damage: N	School Bus Involved: N
	Pre-Accd Action: GOING STRAIGHT AHEAD		
	Apparent Factors: UNKNOWN, UNKNOWN		

Accident Location Information System (ALIS)

Date: 04/29/11 09:05

Accident Verbal Description Report

Page: 5

6552 VDR Lattintown Rd from US RT 9W to Ulster County border, Orange**Data in this report covers the period Nov 30, 2005 - Nov 30, 2010****Complete Accident data from NYS DMV is only available thru 11/30/2010**

County: Orange Muni: Newburgh(T) Ref. Marker: Street: LATTINTOWN RD

73 Meters North of CONNOLLY WAY

1/8/2008

Tue 23:46 PM

Persons Killed: 0

Persons Injured: 1

Extent of Injuries: C

Case: 2008-32473553

Accident Class: PROPERTY DAMAGE AND INJURY

Police Agency:

Num of Veh: 1

Type Of Accident: RAN OFF ROAD ONLY

Traffic Control: NONE

Manner of Collision: OTHER

Weather: CLEAR

Road Surface Condition: WET

Road Char.: STRAIGHT AND LEVEL

Light Condition: DARK-ROAD UNLIGHTED

Loc. of Ped/Bicycle: NOT APPLICABLE

Action of Ped/Bicycle: NOT APPLICABLE

Veh :1

CAR/VAN/PICKUP

Registered Weight: 3614

State of Registration: NY

Num of Occupants: 1

Driver's Age: 69

Sex: M

Citation Issued: N

Direction of Travel: NORTH

Public Property Damage: N

School Bus Involved: N

Pre-Accd Action: GOING STRAIGHT AHEAD

Apparent Factors: ANIMAL'S ACTION, UNKNOWN

County: Orange Muni: Newburgh(T) Ref. Marker: Street: LATTINTOWN RD

11 Meters South of Candlestick Mobile Park

12/20/2008

Sat 13:38 PM

Persons Killed: 0

Persons Injured: 0

Extent of Injuries:

Case: 2008-32884635

Accident Class: PROPERTY DAMAGE

Police Agency:

Num of Veh: 1

Type Of Accident: COLLISION WITH SNOW EMBANKMENT

Traffic Control: NO PASSING ZONE

Manner of Collision: OTHER

Weather: CLOUDY

Road Surface Condition: SNOW/ICE

Road Char.: CURVE AND GRADE

Light Condition: DAYLIGHT

Loc. of Ped/Bicycle: NOT APPLICABLE

Action of Ped/Bicycle: NOT APPLICABLE

Veh :1

CAR/VAN/PICKUP

Registered Weight: 2449

State of Registration: NY

Num of Occupants: 2

Driver's Age: 22

Sex: F

Citation Issued: N

Direction of Travel: NORTH

Public Property Damage: N

School Bus Involved: N

Pre-Accd Action: GOING STRAIGHT AHEAD

Apparent Factors: PAVEMENT SLIPPERY, UNSAFE SPEED

County: Orange Muni: Newburgh(T) Ref. Marker: Street: LATTINTOWN RD

311 Meters North of Candlestick Hill Rd

1/10/2009

Sat 13:37 PM

Persons Killed: 0

Persons Injured: 0

Extent of Injuries:

Case: 2009-32907535

Accident Class: PROPERTY DAMAGE

Police Agency:

Num of Veh: 2

Type Of Accident: COLLISION WITH MOTOR VEHICLE

Traffic Control: NONE

Manner of Collision: SIDESWIPE

Weather: SNOW

Road Surface Condition: SNOW/ICE

Road Char.: CURVE AND LEVEL

Light Condition: DAYLIGHT

Loc. of Ped/Bicycle: NOT APPLICABLE

Action of Ped/Bicycle: NOT APPLICABLE

Veh :2	CAR/VAN/PICKUP	Registered Weight: 4387	State of Registration: NY
	Num of Occupants: 5	Driver's Age: 30	Sex: F Citation Issued: N
	Direction of Travel: SOUTH	Public Property Damage: N	School Bus Involved: N
	Pre-Accd Action: GOING STRAIGHT AHEAD		
	Apparent Factors: PAVEMENT SLIPPERY, UNKNOWN		

Accident Location Information System (ALIS)

Date: 04/29/11 09:05

Accident Verbal Description Report

Page: 6

6552 VDR Lattintown Rd from US RT 9W to Ulster County border, Orange**Data in this report covers the period Nov 30, 2005 - Nov 30, 2010****Complete Accident data from NYS DMV is only available thru 11/30/2010**

County: Orange Muni: Newburgh(T) Ref. Marker: Street: LATTINTOWN RD

***** CONTINUED

Veh :1 CAR/VAN/PICKUP Registered Weight: 3510 State of Registration: NY
 Num of Occupants: 1 Driver's Age: 62 Sex: F Citation Issued: N
 Direction of Travel: NORTH Public Property Damage: N School Bus Involved: N
 Pre-Accd Action: GOING STRAIGHT AHEAD
 Apparent Factors: NOT APPLICABLE, UNKNOWN

County: Orange Muni: Newburgh(T) Ref. Marker: Street: LATTINTOWN RD

50 Meters North of Connolly Way

1/5/2009 Mon 01:41 AM Persons Killed: 0 Persons Injured: 0 Extent of Injuries: **Case: 2009-32908053**
 Accident Class: PROPERTY DAMAGE Police Agency: Num of Veh: 1
 Type Of Accident: COLLISION WITH SNOW EMBANKMENT Traffic Control: NONE
 Manner of Collision: OTHER Weather: SLEET/HAIL/FREEZING RAIN
 Road Surface Condition: SNOW/ICE Road Char.: STRAIGHT/ GRADE Light Condition: DARK-ROAD UNLIGHTED
 Loc. of Ped/Bicycle: NOT APPLICABLE Action of Ped/Bicycle: NOT APPLICABLE

Veh :1 CAR/VAN/PICKUP Registered Weight: 3856 State of Registration: NY
 Num of Occupants: 1 Driver's Age: 19 Sex: F Citation Issued: N
 Direction of Travel: NORTH Public Property Damage: N School Bus Involved: N
 Pre-Accd Action: GOING STRAIGHT AHEAD
 Apparent Factors: UNKNOWN, PAVEMENT SLIPPERY

County: Orange Muni: Newburgh(T) Ref. Marker: Street: LATTINTOWN RD

AT INTERSECTION WITH CANDLESTICK MOBILE PARK

6/27/2009 Sat 14:33 PM Persons Killed: 0 Persons Injured: 1 Extent of Injuries: C **Case: 2009-33111997**
 Accident Class: INJURY Police Agency: Num of Veh: 2
 Type Of Accident: COLLISION WITH MOTOR VEHICLE Traffic Control: NONE
 Manner of Collision: REAR END Weather: CLOUDY
 Road Surface Condition: WET Road Char.: STRAIGHT AND LEVEL Light Condition: DAYLIGHT
 Loc. of Ped/Bicycle: NOT APPLICABLE Action of Ped/Bicycle: NOT APPLICABLE

Veh :2 CAR/VAN/PICKUP Registered Weight: State of Registration: NY
 Num of Occupants: 1 Driver's Age: 34 Sex: F Citation Issued: Y
 Direction of Travel: NORTH Public Property Damage: N School Bus Involved: N
 Pre-Accd Action: GOING STRAIGHT AHEAD
 Apparent Factors: DRIVER INATTENTION, FOLLOWING TOO CLOSELY

Veh :1 CAR/VAN/PICKUP Registered Weight: 2683 State of Registration: NY
 Num of Occupants: 2 Driver's Age: 66 Sex: F Citation Issued: N
 Direction of Travel: NORTH Public Property Damage: N School Bus Involved: N
 Pre-Accd Action: SLOWED OR STOPPING
 Apparent Factors: NOT APPLICABLE, UNKNOWN

County: Orange Muni: Newburgh(T) Ref. Marker: Street: LATTINTOWN RD
 5 Meters South of Connecting Road

1/8/2010 Fri 18:33 PM Persons Killed: 0 Persons Injured: 0 Extent of Injuries: **Case: 2010-33319882**
 Accident Class: PROPERTY DAMAGE Police Agency: Num of Veh: 2
 Type Of Accident: COLLISION WITH MOTOR VEHICLE Traffic Control: NONE
 Manner of Collision: REAR END Weather: SNOW
 Road Surface Condition: SNOW/ICE Road Char.: CURVE AND GRADE Light Condition: DARK-ROAD LIGHTED
 Loc. of Ped/Bicycle: NOT APPLICABLE Action of Ped/Bicycle: NOT APPLICABLE

Accident Location Information System (ALIS)

Date: 04/29/11 09:05

Accident Verbal Description Report

Page: 7

6552 VDR Lattintown Rd from US RT 9W to Ulster County border, Orange**Data in this report covers the period Nov 30, 2005 - Nov 30, 2010****Complete Accident data from NYSDMV is only available thru 11/30/2010**

County: Orange Muni: Newburgh(T) Ref. Marker: Street: LATTINTOWN RD

***** CONTINUED

Veh :2 CAR/VAN/PICKUP Registered Weight: 3865 State of Registration: NY
 Num of Occupants: 3 Driver's Age: 34 Sex: M Citation Issued: N
 Direction of Travel: NORTH Public Property Damage: N School Bus Involved: N
 Pre-Accd Action: STOPPED IN TRAFFIC
 Apparent Factors: UNKNOWN, UNKNOWN

Veh :1 CAR/VAN/PICKUP Registered Weight: 4613 State of Registration: NY
 Num of Occupants: 1 Driver's Age: 32 Sex: M Citation Issued: N
 Direction of Travel: NORTH Public Property Damage: N School Bus Involved: N
 Pre-Accd Action: GOING STRAIGHT AHEAD
 Apparent Factors: PAVEMENT SLIPPERY, UNKNOWN

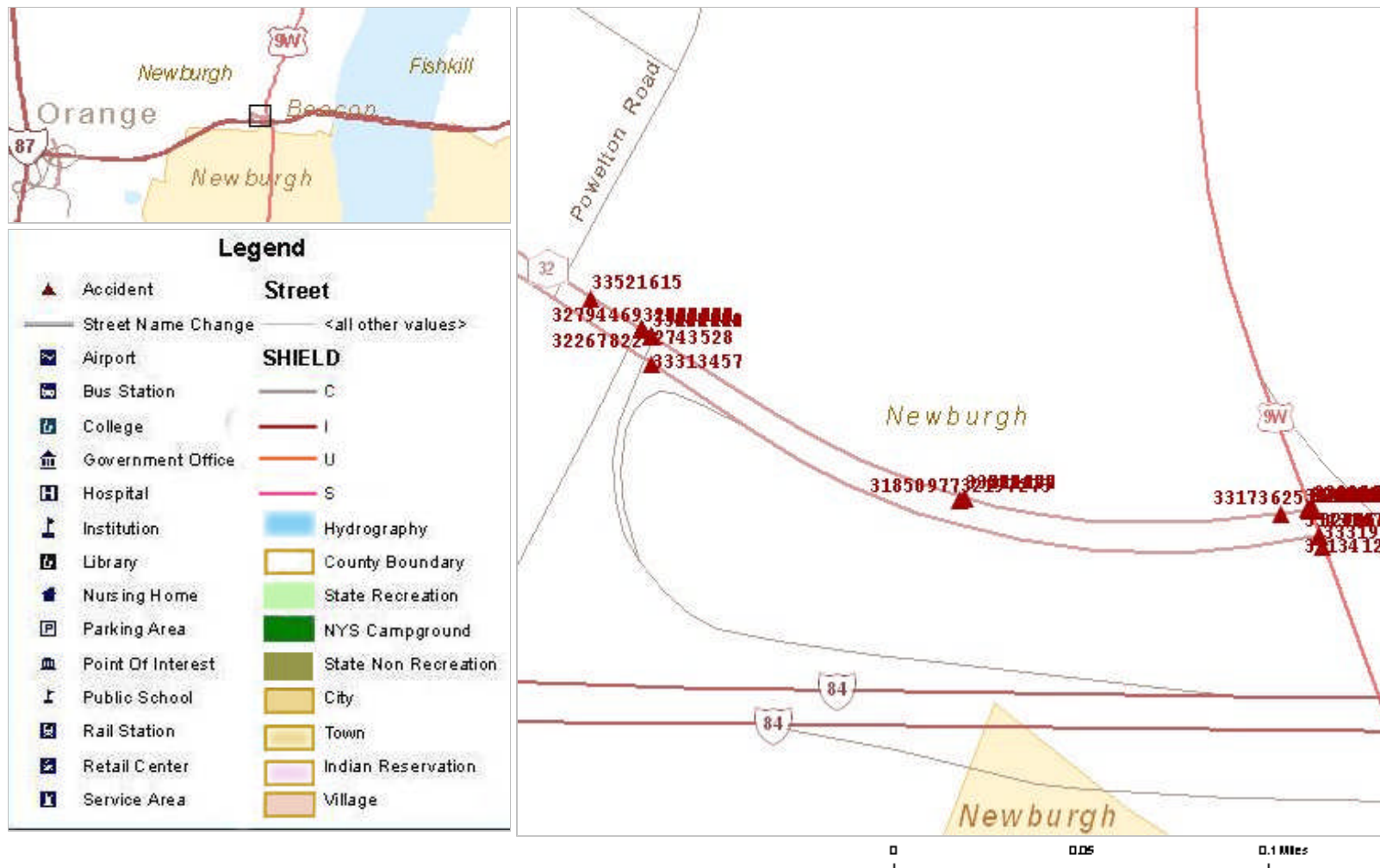
County: Orange Muni: Newburgh(T) Ref. Marker: Street: LATTINTOWN RD

AT INTERSECTION WITH CONNOLLY WAY

4/3/2010 Sat 06:45 AM Persons Killed: 0 Persons Injured: 0 Extent of Injuries: **Case: 2010-33406825**
 Accident Class: PROPERTY DAMAGE Police Agency: Num of Veh: 1
 Type Of Accident: COLLISION WITH CULVERT/HEADWALL Traffic Control: NONE
 Manner of Collision: OTHER Weather: CLEAR
 Road Surface Condition: DRY Road Char.: STRAIGHT AND LEVEL Light Condition: DARK-ROAD UNLIGHTED
 Loc. of Ped/Bicycle: NOT APPLICABLE Action of Ped/Bicycle: NOT APPLICABLE

Veh :1 CAR/VAN/PICKUP Registered Weight: 3582 State of Registration: NY
 Num of Occupants: 1 Driver's Age: 28 Sex: M Citation Issued: Y
 Direction of Travel: NORTH Public Property Damage: Y School Bus Involved: N
 Pre-Accd Action: GOING STRAIGHT AHEAD
 Apparent Factors: UNSAFE SPEED, UNKNOWN

6552 VDR N Plank RD from I-84 Exit 10S Ramps to US 9W, Orange



Accident Location Information System (ALIS)Date: 04/29/11
09:50**Accident Verbal Description Report**

Page: 1

6552 VDR N Plank RD from I-84 Exit 10S Ramps to US 9W, Orange**Data in this report covers the period Nov 30, 2005 - Nov 30, 2010****Complete Accident data from NYSDMV is only available thru 11/30/2010**County: Orange Muni: Newburgh(T) Ref. Marker: 32 83013004 Street: N Plank Rd
2 Meters East of Ramp

3/29/2006 Wed 18:54 PM Persons Killed: 0 Persons Injured: 1 Extent of Injuries: C **Case: 2006-31785088**
 Accident Class: INJURY Police Agency: Num of Veh: 2
 Type Of Accident: COLLISION WITH MOTOR VEHICLE Traffic Control: TRAFFIC SIGNAL
 Manner of Collision: REAR END Weather: CLEAR
 Road Surface Condition: DRY Road Char.: STRAIGHT AND LEVEL Light Condition: DARK-ROAD LIGHTED
 Loc. of Ped/Bicycle: NOT APPLICABLE Action of Ped/Bicycle: NOT APPLICABLE

Veh :1 CAR/VAN/PICKUP Registered Weight: 3039 State of Registration: NY
 Num of Occupants: 1 Driver's Age: 49 Sex: F Citation Issued: N
 Direction of Travel: EAST Public Property Damage: N School Bus Involved: N
 Pre-Accd Action: SLOWED OR STOPPING
 Apparent Factors: UNKNOWN, UNKNOWN

Veh :2 CAR/VAN/PICKUP Registered Weight: 3860 State of Registration: NY
 Num of Occupants: 1 Driver's Age: 62 Sex: M Citation Issued: N
 Direction of Travel: EAST Public Property Damage: N School Bus Involved: N
 Pre-Accd Action: SLOWED OR STOPPING
 Apparent Factors: DRIVER INATTENTION, UNKNOWN

County: Orange Muni: Newburgh(T) Ref. Marker: 32 83013004 Street: N Plank Rd
2 Meters East of Ramp

12/5/2005 Mon 18:05 PM Persons Killed: 0 Persons Injured: 2 Extent of Injuries: CC **Case: 2005-31673616**
 Accident Class: INJURY Police Agency: Num of Veh: 3
 Type Of Accident: COLLISION WITH MOTOR VEHICLE Traffic Control: NONE
 Manner of Collision: OTHER Weather: CLOUDY
 Road Surface Condition: DRY Road Char.: STRAIGHT AND LEVEL Light Condition: DARK-ROAD UNLIGHTED
 Loc. of Ped/Bicycle: NOT APPLICABLE Action of Ped/Bicycle: NOT APPLICABLE

Veh :2 CAR/VAN/PICKUP Registered Weight: 4599 State of Registration: NY
 Num of Occupants: 1 Driver's Age: 55 Sex: M Citation Issued: N
 Direction of Travel: EAST Public Property Damage: N School Bus Involved: N
 Pre-Accd Action: STOPPED IN TRAFFIC
 Apparent Factors: UNKNOWN, UNKNOWN

Veh :1 CAR/VAN/PICKUP Registered Weight: 2418 State of Registration: NY
 Num of Occupants: 1 Driver's Age: 62 Sex: M Citation Issued: N
 Direction of Travel: EAST Public Property Damage: N School Bus Involved: N
 Pre-Accd Action: GOING STRAIGHT AHEAD
 Apparent Factors: DRIVER INATTENTION, FOLLOWING TOO CLOSELY

Veh :3

CAR/VAN/PICKUP

Registered Weight:

State of Registration: NC

Num of Occupants: 1

Driver's Age: 21

Sex: F

Citation Issued: N

Direction of Travel: EAST

Public Property Damage: N

School Bus Involved: N

Pre-Accd Action: STOPPED IN TRAFFIC

Apparent Factors: UNKNOWN, UNKNOWN

Accident Location Information System (ALIS)Date: 04/29/11
09:50**Accident Verbal Description Report**

Page: 2

6552 VDR N Plank RD from I-84 Exit 10S Ramps to US 9W, Orange**Data in this report covers the period Nov 30, 2005 - Nov 30, 2010****Complete Accident data from NYSDMV is only available thru 11/30/2010**County: Orange Muni: Newburgh(T) Ref. Marker: 32 83013003 Street: N Plank Rd
159 Meters East of Ramp

7/22/2006 Sat 14:15 PM Persons Killed: 0 Persons Injured: 0 Extent of Injuries: **Case: 2006-31850977**
 Accident Class: PROPERTY DAMAGE Police Agency: Num of Veh: 2
 Type Of Accident: COLLISION WITH MOTOR VEHICLE Traffic Control: TRAFFIC SIGNAL
 Manner of Collision: REAR END Weather: RAIN
 Road Surface Condition: WET Road Char.: STRAIGHT AND LEVEL Light Condition: DAYLIGHT
 Loc. of Ped/Bicycle: NOT APPLICABLE Action of Ped/Bicycle: NOT APPLICABLE

Veh :1 CAR/VAN/PICKUP Registered Weight: State of Registration: KY
 Num of Occupants: 2 Driver's Age: 25 Sex: M Citation Issued: Y
 Direction of Travel: EAST Public Property Damage: N School Bus Involved: N
 Pre-Accd Action: GOING STRAIGHT AHEAD
 Apparent Factors: FOLLOWING TOO CLOSELY, DRIVER INATTENTION

Veh :2 CAR/VAN/PICKUP Registered Weight: 3651 State of Registration: NY
 Num of Occupants: 1 Driver's Age: 52 Sex: F Citation Issued: N
 Direction of Travel: EAST Public Property Damage: N School Bus Involved: N
 Pre-Accd Action: STOPPED IN TRAFFIC
 Apparent Factors: NOT APPLICABLE, NOT APPLICABLE

County: Orange Muni: Newburgh(T) Ref. Marker: 32 83013004 Street: N Plank Rd
2 Meters East of Ramp

6/28/2006 Wed 16:25 PM Persons Killed: 0 Persons Injured: 1 Extent of Injuries: C **Case: 2006-31862459**
 Accident Class: INJURY Police Agency: Num of Veh: 2
 Type Of Accident: COLLISION WITH MOTOR VEHICLE Traffic Control: TRAFFIC SIGNAL
 Manner of Collision: REAR END Weather: CLEAR
 Road Surface Condition: DRY Road Char.: STRAIGHT AND LEVEL Light Condition: DAYLIGHT
 Loc. of Ped/Bicycle: NOT APPLICABLE Action of Ped/Bicycle: NOT APPLICABLE

Veh :2 CAR/VAN/PICKUP Registered Weight: 2950 State of Registration: NY
 Num of Occupants: 1 Driver's Age: 34 Sex: F Citation Issued: N
 Direction of Travel: SOUTH Public Property Damage: N School Bus Involved: N
 Pre-Accd Action: GOING STRAIGHT AHEAD
 Apparent Factors: UNKNOWN, DRIVER INATTENTION

Veh :1 CAR/VAN/PICKUP Registered Weight: 4428 State of Registration: NY
 Num of Occupants: 1 Driver's Age: 77 Sex: M Citation Issued: N
 Direction of Travel: SOUTH Public Property Damage: N School Bus Involved: N
 Pre-Accd Action: STOPPED IN TRAFFIC
 Apparent Factors: UNKNOWN, UNKNOWN

County: Orange Muni: Newburgh(T) Ref. Marker: 32 83013004 Street: N Plank Rd
2 Meters East of Ramp

2/27/2007	Tue 18:32 PM	Persons Killed: 0	Persons Injured: 1	Extent of Injuries: C	Case: 2007-32115568
	Accident Class: PROPERTY DAMAGE AND INJURY			Police Agency:	Num of Veh: 2
	Type Of Accident: COLLISION WITH MOTOR VEHICLE				Traffic Control: NONE
	Manner of Collision: RIGHT TURN (AGAINST OTHER CAR)				Weather: CLOUDY
	Road Surface Condition: WET	Road Char.: STRAIGHT AND LEVEL		Light Condition: DARK-ROAD LIGHTED	
	Loc. of Ped/Bicycle: NOT APPLICABLE			Action of Ped/Bicycle: NOT APPLICABLE	

Accident Location Information System (ALIS)Date: 04/29/11
09:50**Accident Verbal Description Report**

Page: 3

6552 VDR N Plank RD from I-84 Exit 10S Ramps to US 9W, Orange**Data in this report covers the period Nov 30, 2005 - Nov 30, 2010****Complete Accident data from NYSDMV is only available thru 11/30/2010**

County: Orange Muni: Newburgh(T) Ref. Marker: 32 83013004 Street: N Plank Rd

***** CONTINUED

Veh :1 TRUCK Registered Weight: State of Registration: NJ
 Num of Occupants: 2 Driver's Age: 41 Sex: M Citation Issued: N
 Direction of Travel: WEST Public Property Damage: N School Bus Involved: N
 Pre-Accd Action: MAKING RIGHT TURN
 Apparent Factors: TURNING IMPROPER, UNSAFE LANE CHANGE

Veh :2 CAR/VAN/PICKUP Registered Weight: 2975 State of Registration: NY
 Num of Occupants: 1 Driver's Age: 22 Sex: F Citation Issued: N
 Direction of Travel: WEST Public Property Damage: N School Bus Involved: N
 Pre-Accd Action: GOING STRAIGHT AHEAD
 Apparent Factors: NOT APPLICABLE, UNKNOWN

County: Orange Muni: Newburgh(T) Ref. Marker: 32 83013004 Street: N Plank Rd
2 Meters East of Ramp

12/19/2006 Tue 10:21 AM Persons Killed: 0 Persons Injured: 0 Extent of Injuries: **Case: 2006-32065233**
 Accident Class: PROPERTY DAMAGE Police Agency: Num of Veh: 2
 Type Of Accident: COLLISION WITH MOTOR VEHICLE Traffic Control: NONE
 Manner of Collision: OVERTAKING Weather: CLEAR
 Road Surface Condition: DRY Road Char.: STRAIGHT AND LEVEL Light Condition: DAYLIGHT
 Loc. of Ped/Bicycle: NOT APPLICABLE Action of Ped/Bicycle: NOT APPLICABLE

Veh :1 CAR/VAN/PICKUP Registered Weight: 2700 State of Registration: NY
 Num of Occupants: 1 Driver's Age: 62 Sex: M Citation Issued: N
 Direction of Travel: EAST Public Property Damage: N School Bus Involved: N
 Pre-Accd Action: CHANGING LANES
 Apparent Factors: UNSAFE LANE CHANGE, NOT APPLICABLE

Veh :2 CAR/VAN/PICKUP Registered Weight: 5741 State of Registration: NY
 Num of Occupants: 2 Driver's Age: 44 Sex: M Citation Issued: N
 Direction of Travel: EAST Public Property Damage: N School Bus Involved: N
 Pre-Accd Action: GOING STRAIGHT AHEAD
 Apparent Factors: NOT APPLICABLE, NOT APPLICABLE

County: Orange Muni: Newburgh(T) Ref. Marker: 32 83013004 Street: N Plank Rd
2 Meters East of Ramp

2/2/2007 Fri 16:46 PM Persons Killed: 0 Persons Injured: 1 Extent of Injuries: C **Case: 2007-32115785**
 Accident Class: PROPERTY DAMAGE AND INJURY Police Agency: Num of Veh: 5
 Type Of Accident: COLLISION WITH MOTOR VEHICLE Traffic Control: NONE
 Manner of Collision: OTHER Weather: RAIN
 Road Surface Condition: WET Road Char.: STRAIGHT AND LEVEL Light Condition: DAYLIGHT

Loc. of Ped/Bicycle: NOT APPLICABLE

Action of Ped/Bicycle: NOT APPLICABLE

Veh :1

CAR/VAN/PICKUP

Registered Weight:

State of Registration: AZ

Num of Occupants: 1

Driver's Age: 25

Sex: M

Citation Issued: Y

Direction of Travel: EAST

Public Property Damage: N

School Bus Involved: N

Pre-Accd Action: GOING STRAIGHT AHEAD

Apparent Factors: AGGRESSIVE DRIVING/ROAD RAGE, ALCOHOL INVOLVEMENT

Accident Location Information System (ALIS)Date: 04/29/11
09:50**Accident Verbal Description Report**

Page: 4

6552 VDR N Plank RD from I-84 Exit 10S Ramps to US 9W, Orange**Data in this report covers the period Nov 30, 2005 - Nov 30, 2010****Complete Accident data from NYSDMV is only available thru 11/30/2010**

County: Orange Muni: Newburgh(T) Ref. Marker: 32 83013004 Street: N Plank Rd

***** CONTINUED

Veh :4 CAR/VAN/PICKUP Registered Weight: 3482 State of Registration: NY
 Num of Occupants: 1 Driver's Age: Sex: Citation Issued:
 Direction of Travel: UNKNOWN Public Property Damage: N School Bus Involved: N
 Pre-Accd Action: PARKED
 Apparent Factors: UNKNOWN, UNKNOWN

Veh :2 CAR/VAN/PICKUP Registered Weight: 3777 State of Registration: NY
 Num of Occupants: 1 Driver's Age: 34 Sex: M Citation Issued: N
 Direction of Travel: EAST Public Property Damage: N School Bus Involved: N
 Pre-Accd Action: GOING STRAIGHT AHEAD
 Apparent Factors: UNKNOWN, UNKNOWN

Veh :3 CAR/VAN/PICKUP Registered Weight: 2410 State of Registration: NY
 Num of Occupants: 1 Driver's Age: 22 Sex: M Citation Issued: N
 Direction of Travel: EAST Public Property Damage: N School Bus Involved: N
 Pre-Accd Action: GOING STRAIGHT AHEAD
 Apparent Factors: UNKNOWN, UNKNOWN

Veh :5 CAR/VAN/PICKUP Registered Weight: 3065 State of Registration: NY
 Num of Occupants: 1 Driver's Age: 52 Sex: F Citation Issued: N
 Direction of Travel: WEST Public Property Damage: N School Bus Involved: N
 Pre-Accd Action: GOING STRAIGHT AHEAD
 Apparent Factors: UNKNOWN, UNKNOWN

County: Orange Muni: Newburgh(T) Ref. Marker: 32 83013004 Street: N Plank Rd
2 Meters East of Ramp

7/31/2007 Tue 21:46 PM Persons Killed: 0 Persons Injured: 0 Extent of Injuries: **Case: 2007-32276553**
 Accident Class: PROPERTY DAMAGE Police Agency: Num of Veh: 2
 Type Of Accident: COLLISION WITH MOTOR VEHICLE Traffic Control: UNKNOWN
 Manner of Collision: OVERTAKING Weather: CLEAR
 Road Surface Condition: DRY Road Char.: STRAIGHT AND LEVEL Light Condition: DARK-ROAD UNLIGHTED
 Loc. of Ped/Bicycle: NOT APPLICABLE Action of Ped/Bicycle: NOT APPLICABLE

Veh :1 CAR/VAN/PICKUP Registered Weight: 3000 State of Registration: NY
 Num of Occupants: 1 Driver's Age: 20 Sex: F Citation Issued: N
 Direction of Travel: WEST Public Property Damage: N School Bus Involved: N
 Pre-Accd Action: GOING STRAIGHT AHEAD
 Apparent Factors: UNKNOWN, UNKNOWN

Veh :2	OTHER	Registered Weight:	State of Registration:
	Num of Occupants: 0	Driver's Age:	Sex:
	Direction of Travel: WEST	Public Property Damage: N	Citation Issued:
	Pre-Accd Action: CHANGING LANES		School Bus Involved: N
	Apparent Factors: DRIVER INATTENTION, UNKNOWN		

Accident Location Information System (ALIS)Date: 04/29/11
09:50**Accident Verbal Description Report**

Page: 5

6552 VDR N Plank RD from I-84 Exit 10S Ramps to US 9W, Orange**Data in this report covers the period Nov 30, 2005 - Nov 30, 2010****Complete Accident data from NYSDMV is only available thru 11/30/2010**County: Orange Muni: Newburgh(T) Ref. Marker: 32 83013004 Street: N Plank Rd
2 Meters East of Ramp

7/23/2007 Mon 18:46 PM Persons Killed: 0 Persons Injured: 0 Extent of Injuries: **Case: 2007-32267822**
 Accident Class: PROPERTY DAMAGE Police Agency: Num of Veh: 2
 Type Of Accident: COLLISION WITH MOTOR VEHICLE Traffic Control: TRAFFIC SIGNAL
 Manner of Collision: REAR END Weather: RAIN
 Road Surface Condition: WET Road Char.: STRAIGHT/ GRADE Light Condition: DAYLIGHT
 Loc. of Ped/Bicycle: NOT APPLICABLE Action of Ped/Bicycle: NOT APPLICABLE

Veh :2 CAR/VAN/PICKUP Registered Weight: 4828 State of Registration: NY
 Num of Occupants: 1 Driver's Age: 44 Sex: M Citation Issued: N
 Direction of Travel: EAST Public Property Damage: N School Bus Involved: N
 Pre-Accd Action: STOPPED IN TRAFFIC
 Apparent Factors: NOT APPLICABLE, NOT APPLICABLE

Veh :1 CAR/VAN/PICKUP Registered Weight: 4029 State of Registration: NY
 Num of Occupants: 1 Driver's Age: 25 Sex: M Citation Issued: N
 Direction of Travel: EAST Public Property Damage: N School Bus Involved: N
 Pre-Accd Action: GOING STRAIGHT AHEAD
 Apparent Factors: FOLLOWING TOO CLOSELY, PAVEMENT SLIPPERY

County: Orange Muni: Newburgh(T) Ref. Marker: 32 83013004 Street: N Plank Rd
2 Meters East of Ramp

5/24/2007 Thu 12:36 PM Persons Killed: 0 Persons Injured: 0 Extent of Injuries: **Case: 2007-32214364**
 Accident Class: PROPERTY DAMAGE Police Agency: Num of Veh: 2
 Type Of Accident: COLLISION WITH MOTOR VEHICLE Traffic Control: NONE
 Manner of Collision: RIGHT ANGLE Weather: CLEAR
 Road Surface Condition: DRY Road Char.: STRAIGHT AND LEVEL Light Condition: DAYLIGHT
 Loc. of Ped/Bicycle: NOT APPLICABLE Action of Ped/Bicycle: NOT APPLICABLE

Veh :2 CAR/VAN/PICKUP Registered Weight: 2692 State of Registration: NY
 Num of Occupants: 1 Driver's Age: 51 Sex: M Citation Issued: N
 Direction of Travel: SOUTH Public Property Damage: N School Bus Involved: N
 Pre-Accd Action: MAKING RIGHT TURN
 Apparent Factors: FAILURE TO YIELD RIGHT OF WAY, UNKNOWN

Veh :1 CAR/VAN/PICKUP Registered Weight: 3917 State of Registration: NY
 Num of Occupants: 2 Driver's Age: 85 Sex: F Citation Issued: N
 Direction of Travel: WEST Public Property Damage: N School Bus Involved: N
 Pre-Accd Action: GOING STRAIGHT AHEAD
 Apparent Factors: UNKNOWN, UNKNOWN

County: Orange Muni: Newburgh(T) Ref. Marker: 32 83013004 Street: N Plank Rd
2 Meters East of Ramp

2/15/2007	Thu 15:06 PM	Persons Killed: 0	Persons Injured: 0	Extent of Injuries:	Case: 2007-32105785
	Accident Class: PROPERTY DAMAGE			Police Agency:	Num of Veh: 2
	Type Of Accident: COLLISION WITH MOTOR VEHICLE				Traffic Control: UNKNOWN
	Manner of Collision: OVERTAKING				Weather: CLEAR
	Road Surface Condition: DRY		Road Char.: STRAIGHT AND LEVEL		Light Condition: DAYLIGHT
	Loc. of Ped/Bicycle: NOT APPLICABLE			Action of Ped/Bicycle: NOT APPLICABLE	

Accident Location Information System (ALIS)Date: 04/29/11
09:50**Accident Verbal Description Report**

Page: 6

6552 VDR N Plank RD from I-84 Exit 10S Ramps to US 9W, Orange**Data in this report covers the period Nov 30, 2005 - Nov 30, 2010****Complete Accident data from NYSDMV is only available thru 11/30/2010**

County: Orange Muni: Newburgh(T) Ref. Marker: 32 83013004 Street: N Plank Rd

***** CONTINUED

Veh :2 CAR/VAN/PICKUP Registered Weight: 5243 State of Registration: NY
 Num of Occupants: 2 Driver's Age: 70 Sex: M Citation Issued: N
 Direction of Travel: WEST Public Property Damage: N School Bus Involved: N
 Pre-Accd Action: CHANGING LANES
 Apparent Factors: UNKNOWN, DRIVER INATTENTION

Veh :1 CAR/VAN/PICKUP Registered Weight: State of Registration: NY
 Num of Occupants: 1 Driver's Age: 54 Sex: M Citation Issued: N
 Direction of Travel: WEST Public Property Damage: N School Bus Involved: N
 Pre-Accd Action: GOING STRAIGHT AHEAD
 Apparent Factors: UNKNOWN, UNKNOWN

County: Orange Muni: Newburgh(T) Ref. Marker: 32 83013004 Street: N Plank Rd
2 Meters East of Ramp

6/29/2007 Fri 16:29 PM Persons Killed: 0 Persons Injured: 1 Extent of Injuries: C **Case: 2007-32246488**
 Accident Class: PROPERTY DAMAGE AND INJURY Police Agency: Num of Veh: 2
 Type Of Accident: COLLISION WITH MOTOR VEHICLE Traffic Control: TRAFFIC SIGNAL
 Manner of Collision: UNKNOWN Weather: CLEAR
 Road Surface Condition: DRY Road Char.: STRAIGHT AND LEVEL Light Condition: DAYLIGHT
 Loc. of Ped/Bicycle: NOT APPLICABLE Action of Ped/Bicycle: NOT APPLICABLE

Veh :1 CAR/VAN/PICKUP Registered Weight: 7200 State of Registration: NY
 Num of Occupants: 1 Driver's Age: 35 Sex: M Citation Issued: N
 Direction of Travel: EAST Public Property Damage: N School Bus Involved: N
 Pre-Accd Action: SLOWED OR STOPPING
 Apparent Factors: NOT APPLICABLE, UNKNOWN

Veh :2 CAR/VAN/PICKUP Registered Weight: 5165 State of Registration: NY
 Num of Occupants: 3 Driver's Age: 22 Sex: F Citation Issued: N
 Direction of Travel: EAST Public Property Damage: N School Bus Involved: N
 Pre-Accd Action: GOING STRAIGHT AHEAD
 Apparent Factors: UNKNOWN, DRIVER INATTENTION

County: Orange Muni: Newburgh(T) Ref. Marker: 32 83013004 Street: N Plank Rd
2 Meters East of Ramp

6/11/2007 Mon 06:25 AM Persons Killed: 0 Persons Injured: 1 Extent of Injuries: C **Case: 2007-32227335**
 Accident Class: PROPERTY DAMAGE AND INJURY Police Agency: Num of Veh: 2
 Type Of Accident: COLLISION WITH MOTOR VEHICLE Traffic Control: TRAFFIC SIGNAL
 Manner of Collision: REAR END Weather: CLEAR
 Road Surface Condition: DRY Road Char.: STRAIGHT AND LEVEL Light Condition: DAYLIGHT

Loc. of Ped/Bicycle: NOT APPLICABLE

Action of Ped/Bicycle: NOT APPLICABLE

Veh :1

CAR/VAN/PICKUP

Registered Weight: 8800

State of Registration: NY

Num of Occupants: 1

Driver's Age: 35

Sex: M

Citation Issued: N

Direction of Travel: EAST

Public Property Damage: N

School Bus Involved: N

Pre-Accd Action: STARTING IN TRAFFIC

Apparent Factors: UNKNOWN, DRIVER INATTENTION

Accident Location Information System (ALIS)Date: 04/29/11
09:50**Accident Verbal Description Report**

Page: 7

6552 VDR N Plank RD from I-84 Exit 10S Ramps to US 9W, Orange**Data in this report covers the period Nov 30, 2005 - Nov 30, 2010****Complete Accident data from NYSDMV is only available thru 11/30/2010**

County: Orange Muni: Newburgh(T) Ref. Marker: 32 83013004 Street: N Plank Rd

***** CONTINUED

Veh :2 CAR/VAN/PICKUP Registered Weight: 4506 State of Registration: NY
 Num of Occupants: 1 Driver's Age: 47 Sex: F Citation Issued: N
 Direction of Travel: EAST Public Property Damage: N School Bus Involved: N
 Pre-Accd Action: STARTING IN TRAFFIC
 Apparent Factors: UNKNOWN, UNKNOWN

County: Orange Muni: Newburgh(T) Ref. Marker: 32 83013004 Street: N Plank Rd
2 Meters East of Ramp

4/17/2007 Tue 10:50 AM Persons Killed: 0 Persons Injured: 0 Extent of Injuries: **Case: 2007-32171565**
 Accident Class: PROPERTY DAMAGE Police Agency: Num of Veh: 2
 Type Of Accident: COLLISION WITH MOTOR VEHICLE Traffic Control: NO PASSING ZONE
 Manner of Collision: LEFT TURN (AGAINST OTHER CAR) Weather: CLOUDY
 Road Surface Condition: WET Road Char.: STRAIGHT AND LEVEL Light Condition: DAYLIGHT
 Loc. of Ped/Bicycle: NOT APPLICABLE Action of Ped/Bicycle: NOT APPLICABLE

Veh :1 CAR/VAN/PICKUP Registered Weight: 2910 State of Registration: NY
 Num of Occupants: 1 Driver's Age: 63 Sex: M Citation Issued: N
 Direction of Travel: WEST Public Property Damage: N School Bus Involved: N
 Pre-Accd Action: GOING STRAIGHT AHEAD
 Apparent Factors: NOT APPLICABLE, NOT APPLICABLE

Veh :2 CAR/VAN/PICKUP Registered Weight: 2097 State of Registration: NY
 Num of Occupants: 1 Driver's Age: 89 Sex: F Citation Issued: Y
 Direction of Travel: NORTH Public Property Damage: N School Bus Involved: N
 Pre-Accd Action: MAKING LEFT TURN
 Apparent Factors: FAILURE TO YIELD RIGHT OF WAY, UNKNOWN

County: Orange Muni: Newburgh(T) Ref. Marker: 32 83013002 Street: N Plank Rd
1 Meters East of N Plank Rd

7/7/2007 Sat 14:08 PM Persons Killed: 0 Persons Injured: 0 Extent of Injuries: **Case: 2007-32243694**
 Accident Class: PROPERTY DAMAGE Police Agency: Num of Veh: 2
 Type Of Accident: COLLISION WITH MOTOR VEHICLE Traffic Control: NONE
 Manner of Collision: OVERTAKING Weather: CLEAR
 Road Surface Condition: DRY Road Char.: STRAIGHT/ GRADE Light Condition: DAYLIGHT
 Loc. of Ped/Bicycle: NOT APPLICABLE Action of Ped/Bicycle: NOT APPLICABLE

Veh :1 CAR/VAN/PICKUP Registered Weight: 5030 State of Registration: NY
 Num of Occupants: 3 Driver's Age: 39 Sex: M Citation Issued: N
 Direction of Travel: NORTH Public Property Damage: N School Bus Involved: N
 Pre-Accd Action: GOING STRAIGHT AHEAD

Apparent Factors: NOT APPLICABLE, NOT APPLICABLE

Veh :2

CAR/VAN/PICKUP

Registered Weight: 3880

State of Registration: NY

Num of Occupants: 1

Driver's Age: 91

Sex: M

Citation Issued: N

Direction of Travel: NORTH

Public Property Damage: N

School Bus Involved: N

Pre-Accd Action: GOING STRAIGHT AHEAD

Apparent Factors: REACTION TO OTHER UNINVOLVED VEHICL, NOT APPLICABLE

Accident Location Information System (ALIS)Date: 04/29/11
09:50**Accident Verbal Description Report**

Page: 8

6552 VDR N Plank RD from I-84 Exit 10S Ramps to US 9W, Orange**Data in this report covers the period Nov 30, 2005 - Nov 30, 2010****Complete Accident data from NYSDMV is only available thru 11/30/2010**County: Orange Muni: Newburgh(T) Ref. Marker: 32 83013002 Street: N Plank Rd
1 Meters East of N Plank Rd

7/3/2007 Tue 12:50 PM Persons Killed: 0 Persons Injured: 2 Extent of Injuries: CC **Case: 2007-32249009**
 Accident Class: INJURY Police Agency: Num of Veh: 2
 Type Of Accident: COLLISION WITH MOTOR VEHICLE Traffic Control: TRAFFIC SIGNAL
 Manner of Collision: REAR END Weather: CLEAR
 Road Surface Condition: DRY Road Char.: STRAIGHT AND LEVEL Light Condition: DAYLIGHT
 Loc. of Ped/Bicycle: NOT APPLICABLE Action of Ped/Bicycle: NOT APPLICABLE

Veh :2 CAR/VAN/PICKUP Registered Weight: 3168 State of Registration: NY
 Num of Occupants: 1 Driver's Age: 45 Sex: F Citation Issued: N
 Direction of Travel: EAST Public Property Damage: N School Bus Involved: N
 Pre-Accd Action: SLOWED OR STOPPING
 Apparent Factors: UNKNOWN, FOLLOWING TOO CLOSELY

Veh :1 CAR/VAN/PICKUP Registered Weight: 2683 State of Registration: NY
 Num of Occupants: 3 Driver's Age: 40 Sex: F Citation Issued: N
 Direction of Travel: EAST Public Property Damage: N School Bus Involved: N
 Pre-Accd Action: STOPPED IN TRAFFIC
 Apparent Factors: NOT APPLICABLE, UNKNOWN

County: Orange Muni: Newburgh(T) Ref. Marker: 32 83013003 Street: N Plank Rd
159 Meters East of Ramp

5/17/2007 Thu 20:40 PM Persons Killed: 0 Persons Injured: 1 Extent of Injuries: C **Case: 2007-32197273**
 Accident Class: PROPERTY DAMAGE AND INJURY Police Agency: Num of Veh: 4
 Type Of Accident: COLLISION WITH MOTOR VEHICLE Traffic Control: TRAFFIC SIGNAL
 Manner of Collision: OTHER Weather: RAIN
 Road Surface Condition: WET Road Char.: STRAIGHT/ GRADE Light Condition: DARK-ROAD LIGHTED
 Loc. of Ped/Bicycle: NOT APPLICABLE Action of Ped/Bicycle: NOT APPLICABLE

Veh :1 CAR/VAN/PICKUP Registered Weight: 4420 State of Registration: NY
 Num of Occupants: 1 Driver's Age: 46 Sex: M Citation Issued: Y
 Direction of Travel: WEST Public Property Damage: N School Bus Involved: N
 Pre-Accd Action: GOING STRAIGHT AHEAD
 Apparent Factors: FOLLOWING TOO CLOSELY, ALCOHOL INVOLVEMENT

Veh :2 CAR/VAN/PICKUP Registered Weight: 2498 State of Registration: NY
 Num of Occupants: 2 Driver's Age: 22 Sex: F Citation Issued: N
 Direction of Travel: WEST Public Property Damage: N School Bus Involved: N
 Pre-Accd Action: STOPPED IN TRAFFIC
 Apparent Factors: NOT APPLICABLE, NOT APPLICABLE

Veh :3	CAR/VAN/PICKUP	Registered Weight: 3906	State of Registration: NY
	Num of Occupants: 1	Driver's Age: 34	Sex: M Citation Issued: N
	Direction of Travel: WEST	Public Property Damage: N	School Bus Involved: N
	Pre-Accd Action: STOPPED IN TRAFFIC		
	Apparent Factors: NOT APPLICABLE, NOT APPLICABLE		

Accident Location Information System (ALIS)Date: 04/29/11
09:50**Accident Verbal Description Report**

Page: 5

6552 VDR N Plank RD from I-84 Exit 10S Ramps to US 9W, Orange**Data in this report covers the period Nov 30, 2005 - Nov 30, 2010****Complete Accident data from NYSDMV is only available thru 11/30/2010**

County: Orange Muni: Newburgh(T) Ref. Marker: 32 83013003 Street: N Plank Rd

***** CONTINUED

Veh :4 CAR/VAN/PICKUP Registered Weight: 3737 State of Registration: NY
 Num of Occupants: 4 Driver's Age: 42 Sex: F Citation Issued: N
 Direction of Travel: WEST Public Property Damage: N School Bus Involved: N
 Pre-Accd Action: STOPPED IN TRAFFIC
 Apparent Factors: NOT APPLICABLE, NOT APPLICABLE

County: Orange Muni: Newburgh(T) Ref. Marker: 32 83013002 Street: N Plank Rd
1 Meters East of N Plank Rd

2/12/2007 Mon 11:01 AM Persons Killed: 0 Persons Injured: 1 Extent of Injuries: C **Case: 2007-32126010**
 Accident Class: PROPERTY DAMAGE AND INJURY Police Agency: Num of Veh: 3
 Type Of Accident: COLLISION WITH MOTOR VEHICLE Traffic Control: TRAFFIC SIGNAL
 Manner of Collision: OTHER Weather: CLEAR
 Road Surface Condition: DRY Road Char.: STRAIGHT AND LEVEL Light Condition: DAYLIGHT
 Loc. of Ped/Bicycle: NOT APPLICABLE Action of Ped/Bicycle: NOT APPLICABLE

Veh :2 CAR/VAN/PICKUP Registered Weight: 6000 State of Registration: NY
 Num of Occupants: 1 Driver's Age: 59 Sex: M Citation Issued: N
 Direction of Travel: EAST Public Property Damage: N School Bus Involved: N
 Pre-Accd Action: STOPPED IN TRAFFIC
 Apparent Factors: UNKNOWN, UNKNOWN

Veh :3 OTHER Registered Weight: State of Registration: NY
 Num of Occupants: 2 Driver's Age: 41 Sex: F Citation Issued: N
 Direction of Travel: EAST Public Property Damage: N School Bus Involved: N
 Pre-Accd Action: GOING STRAIGHT AHEAD
 Apparent Factors: FOLLOWING TOO CLOSELY, BRAKES DEFECTIVE

Veh :1 CAR/VAN/PICKUP Registered Weight: 3272 State of Registration: NY
 Num of Occupants: 3 Driver's Age: 37 Sex: F Citation Issued: N
 Direction of Travel: EAST Public Property Damage: N School Bus Involved: N
 Pre-Accd Action: STOPPED IN TRAFFIC
 Apparent Factors: UNKNOWN, UNKNOWN

County: Orange Muni: Newburgh(T) Ref. Marker: 32 83013002 Street: N PLANK RD
333 Meters East of RAMP

11/9/2007 Fri Persons Killed: 0 Persons Injured: 0 Extent of Injuries: **Case: 2007-32415204**
 Accident Class: PROPERTY DAMAGE Police Agency: Num of Veh: 2
 Type Of Accident: COLLISION WITH MOTOR VEHICLE Traffic Control: UNKNOWN
 Manner of Collision: REAR END Weather: UNKNOWN
 Road Surface Condition: UNKNOWN Road Char.: UNKNOWN Light Condition: UNKNOWN

Loc. of Ped/Bicycle: NOT APPLICABLE

Action of Ped/Bicycle: NOT APPLICABLE

Veh :1

CAR/VAN/PICKUP

Registered Weight: 3856

State of Registration: NY

Num of Occupants: 1

Driver's Age: 49

Sex: M

Citation Issued: N

Direction of Travel: UNKNOWN

Public Property Damage: N

School Bus Involved: N

Pre-Accd Action: MAKING RIGHT TURN

Apparent Factors: UNKNOWN, UNKNOWN

Accident Location Information System (ALIS)Date: 04/29/11
09:50**Accident Verbal Description Report**

Page: 10

6552 VDR N Plank RD from I-84 Exit 10S Ramps to US 9W, Orange**Data in this report covers the period Nov 30, 2005 - Nov 30, 2010****Complete Accident data from NYS DMV is only available thru 11/30/2010**

County: Orange Muni: Newburgh(T) Ref. Marker: 32 83013002 Street: N PLANK RD

***** CONTINUED

Veh :2 OTHER Registered Weight: State of Registration:
 Num of Occupants: 0 Driver's Age: Sex: Citation Issued:
 Direction of Travel: UNKNOWN Public Property Damage: N School Bus Involved: N
 Pre-Accd Action: SLOWED OR STOPPING
 Apparent Factors: UNKNOWN, UNKNOWN

County: Orange Muni: Newburgh(T) Ref. Marker: 32 83013002 Street: N PLANK RD
322 Meters East of RAMP

11/19/2007 Mon 14:49 PM Persons Killed: 0 Persons Injured: 0 Extent of Injuries: **Case: 2007-32445640**
 Accident Class: PROPERTY DAMAGE Police Agency: Num of Veh: 2
 Type Of Accident: COLLISION WITH MOTOR VEHICLE Traffic Control: UNKNOWN
 Manner of Collision: REAR END Weather: UNKNOWN
 Road Surface Condition: UNKNOWN Road Char.: UNKNOWN Light Condition: UNKNOWN
 Loc. of Ped/Bicycle: NOT APPLICABLE Action of Ped/Bicycle: NOT APPLICABLE

Veh :2 CAR/VAN/PICKUP Registered Weight: 3868 State of Registration: NY
 Num of Occupants: 1 Driver's Age: 24 Sex: M Citation Issued: N
 Direction of Travel: UNKNOWN Public Property Damage: N School Bus Involved: N
 Pre-Accd Action: UNKNOWN
 Apparent Factors: UNKNOWN, UNKNOWN

Veh :1 CAR/VAN/PICKUP Registered Weight: 3276 State of Registration: NY
 Num of Occupants: 1 Driver's Age: 22 Sex: F Citation Issued: N
 Direction of Travel: UNKNOWN Public Property Damage: N School Bus Involved: N
 Pre-Accd Action: UNKNOWN
 Apparent Factors: UNKNOWN, UNKNOWN

County: Orange Muni: Newburgh(T) Ref. Marker: 32 83013002 Street: ROUTE 9W
AT INTERSECTION WITH N PLANK RD

12/2/2007 Sun 07:09 AM Persons Killed: 0 Persons Injured: 0 Extent of Injuries: **Case: 2007-32425382**
 Accident Class: PROPERTY DAMAGE Police Agency: Num of Veh: 2
 Type Of Accident: COLLISION WITH MOTOR VEHICLE Traffic Control: TRAFFIC SIGNAL
 Manner of Collision: RIGHT ANGLE Weather: SNOW
 Road Surface Condition: SNOW/ICE Road Char.: STRAIGHT AND LEVEL Light Condition: DAYLIGHT
 Loc. of Ped/Bicycle: NOT APPLICABLE Action of Ped/Bicycle: NOT APPLICABLE

Veh :2 CAR/VAN/PICKUP Registered Weight: 3083 State of Registration: NY
 Num of Occupants: 1 Driver's Age: 52 Sex: M Citation Issued: N
 Direction of Travel: EAST Public Property Damage: N School Bus Involved: N
 Pre-Accd Action: SLOWED OR STOPPING

Apparent Factors: PAVEMENT SLIPPERY, UNKNOWN

Veh :1

CAR/VAN/PICKUP

Registered Weight: 3072

State of Registration: NY

Num of Occupants: 1

Driver's Age: 58

Sex: M

Citation Issued: N

Direction of Travel: NORTH

Public Property Damage: N

School Bus Involved: N

Pre-Accd Action: GOING STRAIGHT AHEAD

Apparent Factors: UNKNOWN, UNKNOWN

Accident Location Information System (ALIS)Date: 04/29/11
09:50**Accident Verbal Description Report**

Page: 11

6552 VDR N Plank RD from I-84 Exit 10S Ramps to US 9W, Orange**Data in this report covers the period Nov 30, 2005 - Nov 30, 2010****Complete Accident data from NYSDMV is only available thru 11/30/2010**County: Orange Muni: Newburgh(T) Ref. Marker: 32 83013002 Street: [Route] 9W
1099 Meters North of RIDGE ST

1/3/2008 Thu 04:39 AM Persons Killed: 0 Persons Injured: 1 Extent of Injuries: C **Case: 2008-32471010**
 Accident Class: PROPERTY DAMAGE AND INJURY Police Agency: Num of Veh: 2
 Type Of Accident: COLLISION WITH MOTOR VEHICLE Traffic Control: TRAFFIC SIGNAL
 Manner of Collision: RIGHT ANGLE Weather: CLEAR
 Road Surface Condition: DRY Road Char.: STRAIGHT AND LEVEL Light Condition: DARK-ROAD LIGHTED
 Loc. of Ped/Bicycle: NOT APPLICABLE Action of Ped/Bicycle: NOT APPLICABLE

Veh :2 CAR/VAN/PICKUP Registered Weight: 3166 State of Registration: NY
 Num of Occupants: 1 Driver's Age: 30 Sex: M Citation Issued: N
 Direction of Travel: SOUTH Public Property Damage: N School Bus Involved: N
 Pre-Accd Action: GOING STRAIGHT AHEAD
 Apparent Factors: NOT APPLICABLE, NOT APPLICABLE

Veh :1 CAR/VAN/PICKUP Registered Weight: State of Registration: NY
 Num of Occupants: 2 Driver's Age: 50 Sex: M Citation Issued: N
 Direction of Travel: EAST Public Property Damage: N School Bus Involved: N
 Pre-Accd Action: MAKING RIGHT TURN ON RED
 Apparent Factors: FAILURE TO YIELD RIGHT OF WAY, NOT APPLICABLE

County: Orange Muni: Newburgh(T) Ref. Marker: 32 83013002 Street: US HWY 9W
AT INTERSECTION WITH N PLANK RD

12/14/2007 Fri 15:00 PM Persons Killed: 0 Persons Injured: 0 Extent of Injuries: **Case: 2007-32449372**
 Accident Class: PROPERTY DAMAGE Police Agency: Num of Veh: 2
 Type Of Accident: COLLISION WITH MOTOR VEHICLE Traffic Control: NO PASSING ZONE
 Manner of Collision: LEFT TURN (WITH OTHER CAR) Weather: CLEAR
 Road Surface Condition: DRY Road Char.: STRAIGHT AND LEVEL Light Condition: DUSK
 Loc. of Ped/Bicycle: NOT APPLICABLE Action of Ped/Bicycle: NOT APPLICABLE

Veh :2 TRUCK Registered Weight: 15000 State of Registration: NY
 Num of Occupants: 1 Driver's Age: 30 Sex: M Citation Issued: N
 Direction of Travel: WEST Public Property Damage: N School Bus Involved: N
 Pre-Accd Action: MAKING LEFT TURN
 Apparent Factors: FAILURE TO YIELD RIGHT OF WAY, UNKNOWN

Veh :1 CAR/VAN/PICKUP Registered Weight: 3756 State of Registration: NY
 Num of Occupants: 2 Driver's Age: 80 Sex: M Citation Issued: N
 Direction of Travel: SOUTH Public Property Damage: N School Bus Involved: N
 Pre-Accd Action: GOING STRAIGHT AHEAD
 Apparent Factors: NOT APPLICABLE, UNKNOWN

County: Orange Muni: Newburgh(T) Ref. Marker: 32 83013002 Street: [Route] 9W
1099 Meters North of RIDGE ST

2/17/2008	Sun 17:46 PM	Persons Killed: 0	Persons Injured: 0	Extent of Injuries:	Case: 2008-32519986
	Accident Class: PROPERTY DAMAGE			Police Agency:	Num of Veh: 2
	Type Of Accident: COLLISION WITH MOTOR VEHICLE			Traffic Control: TRAFFIC SIGNAL	
	Manner of Collision: OVERTAKING			Weather: CLOUDY	
	Road Surface Condition: WET	Road Char.: STRAIGHT AND LEVEL		Light Condition: DARK-ROAD LIGHTED	
	Loc. of Ped/Bicycle: NOT APPLICABLE			Action of Ped/Bicycle: NOT APPLICABLE	

Accident Location Information System (ALIS)Date: 04/29/11
09:50**Accident Verbal Description Report**

Page: 12

6552 VDR N Plank RD from I-84 Exit 10S Ramps to US 9W, Orange**Data in this report covers the period Nov 30, 2005 - Nov 30, 2010****Complete Accident data from NYSDMV is only available thru 11/30/2010**

County: Orange Muni: Newburgh(T) Ref. Marker: 32 83013002 Street: [Route] 9W

***** CONTINUED

Veh :1 CAR/VAN/PICKUP Registered Weight: 4076 State of Registration: NY
 Num of Occupants: 3 Driver's Age: 33 Sex: M Citation Issued: N
 Direction of Travel: NORTH Public Property Damage: N School Bus Involved: N
 Pre-Accd Action: GOING STRAIGHT AHEAD
 Apparent Factors: UNKNOWN, UNKNOWN

Veh :2 CAR/VAN/PICKUP Registered Weight: State of Registration: TX
 Num of Occupants: 1 Driver's Age: 73 Sex: M Citation Issued: N
 Direction of Travel: NORTH Public Property Damage: N School Bus Involved: N
 Pre-Accd Action: CHANGING LANES
 Apparent Factors: DRIVER INATTENTION, UNSAFE LANE CHANGE

County: Orange Muni: Newburgh(T) Ref. Marker: 32 83013004 Street: N PLANK RD
2 Meters East of RAMP

2/22/2008 Fri 12:48 PM Persons Killed: 0 Persons Injured: 0 Extent of Injuries: **Case: 2008-32539127**
 Accident Class: PROPERTY DAMAGE Police Agency: Num of Veh: 2
 Type Of Accident: COLLISION WITH MOTOR VEHICLE Traffic Control: NONE
 Manner of Collision: UNKNOWN Weather: SNOW
 Road Surface Condition: SNOW/ICE Road Char.: STRAIGHT AND LEVEL Light Condition: DAYLIGHT
 Loc. of Ped/Bicycle: NOT APPLICABLE Action of Ped/Bicycle: NOT APPLICABLE

Veh :2 CAR/VAN/PICKUP Registered Weight: 3310 State of Registration: NY
 Num of Occupants: 1 Driver's Age: 66 Sex: M Citation Issued: N
 Direction of Travel: WEST Public Property Damage: N School Bus Involved: N
 Pre-Accd Action: SLOWED OR STOPPING
 Apparent Factors: UNKNOWN, UNKNOWN

Veh :1 CAR/VAN/PICKUP Registered Weight: 3131 State of Registration: NY
 Num of Occupants: 1 Driver's Age: 24 Sex: M Citation Issued: N
 Direction of Travel: WEST Public Property Damage: N School Bus Involved: N
 Pre-Accd Action: GOING STRAIGHT AHEAD
 Apparent Factors: DRIVER INATTENTION, UNKNOWN

County: Orange Muni: Newburgh(T) Ref. Marker: 32 83013002 Street: [Route] 9W
1099 Meters North of RIDGE ST

3/28/2008 Fri 18:51 PM Persons Killed: 0 Persons Injured: 0 Extent of Injuries: **Case: 2008-32578443**
 Accident Class: PROPERTY DAMAGE Police Agency: Num of Veh: 2
 Type Of Accident: COLLISION WITH MOTOR VEHICLE Traffic Control: NONE
 Manner of Collision: REAR END Weather: CLEAR
 Road Surface Condition: DRY Road Char.: STRAIGHT AND LEVEL Light Condition: DAYLIGHT

Loc. of Ped/Bicycle: NOT APPLICABLE

Action of Ped/Bicycle: NOT APPLICABLE

Veh :1

CAR/VAN/PICKUP

Registered Weight: 3640

State of Registration: NY

Num of Occupants: 1

Driver's Age: 46

Sex: F

Citation Issued: N

Direction of Travel: SOUTH

Public Property Damage: N

School Bus Involved: N

Pre-Accd Action: STOPPED IN TRAFFIC

Apparent Factors: NOT APPLICABLE, NOT APPLICABLE

Accident Location Information System (ALIS)Date: 04/29/11
09:50**Accident Verbal Description Report**

Page: 13

6552 VDR N Plank RD from I-84 Exit 10S Ramps to US 9W, Orange**Data in this report covers the period Nov 30, 2005 - Nov 30, 2010****Complete Accident data from NYSDMV is only available thru 11/30/2010**

County: Orange Muni: Newburgh(T) Ref. Marker: 32 83013002 Street: [Route] 9W

***** CONTINUED

Veh :2 CAR/VAN/PICKUP Registered Weight: 2615 State of Registration: NY
 Num of Occupants: 1 Driver's Age: 49 Sex: F Citation Issued: N
 Direction of Travel: SOUTH Public Property Damage: N School Bus Involved: N
 Pre-Accd Action: GOING STRAIGHT AHEAD
 Apparent Factors: DRIVER INATTENTION, FOLLOWING TOO CLOSELY

County: Orange Muni: Newburgh(T) Ref. Marker: 32 83013002 Street: US HWY 9W

1 Meters North of N PLANK RD

4/12/2008 Sat 13:18 PM Persons Killed: 0 Persons Injured: 0 Extent of Injuries: **Case: 2008-32621940**
 Accident Class: PROPERTY DAMAGE Police Agency: Num of Veh: 2
 Type Of Accident: COLLISION WITH MOTOR VEHICLE Traffic Control: TRAFFIC SIGNAL
 Manner of Collision: OVERTAKING Weather: CLOUDY
 Road Surface Condition: DRY Road Char.: STRAIGHT AND LEVEL Light Condition: DAYLIGHT
 Loc. of Ped/Bicycle: NOT APPLICABLE Action of Ped/Bicycle: NOT APPLICABLE

Veh :1 CAR/VAN/PICKUP Registered Weight: 4297 State of Registration: NY
 Num of Occupants: 2 Driver's Age: 42 Sex: M Citation Issued: N
 Direction of Travel: EAST Public Property Damage: N School Bus Involved: N
 Pre-Accd Action: STOPPED IN TRAFFIC
 Apparent Factors: UNKNOWN, UNKNOWN

Veh :2 CAR/VAN/PICKUP Registered Weight: 3179 State of Registration: NY
 Num of Occupants: 1 Driver's Age: 24 Sex: F Citation Issued: N
 Direction of Travel: EAST Public Property Damage: N School Bus Involved: N
 Pre-Accd Action: MAKING RIGHT TURN
 Apparent Factors: DRIVER INATTENTION, UNKNOWN

County: Orange Muni: Newburgh(T) Ref. Marker: 32 83013004 Street: N PLANK RD

2 Meters East of RAMP

4/15/2008 Tue 08:30 AM Persons Killed: 0 Persons Injured: 1 Extent of Injuries: C **Case: 2008-32673918**
 Accident Class: PROPERTY DAMAGE AND INJURY Police Agency: Num of Veh: 2
 Type Of Accident: COLLISION WITH MOTOR VEHICLE Traffic Control: NO PASSING ZONE
 Manner of Collision: UNKNOWN Weather: CLEAR
 Road Surface Condition: DRY Road Char.: STRAIGHT AND LEVEL Light Condition: DAYLIGHT
 Loc. of Ped/Bicycle: NOT APPLICABLE Action of Ped/Bicycle: NOT APPLICABLE

Veh :2 CAR/VAN/PICKUP Registered Weight: 3115 State of Registration: NY
 Num of Occupants: 1 Driver's Age: 27 Sex: M Citation Issued: N
 Direction of Travel: WEST Public Property Damage: N School Bus Involved: N
 Pre-Accd Action: OVERTAKING

Apparent Factors: PASSING OR LANE USAGE IMPROPERLY, UNSAFE SPEED

Veh :1

CAR/VAN/PICKUP

Registered Weight: 3331

State of Registration: NY

Num of Occupants: 1

Driver's Age: 37

Sex: F

Citation Issued: N

Direction of Travel: WEST

Public Property Damage: N

School Bus Involved: N

Pre-Accd Action: GOING STRAIGHT AHEAD

Apparent Factors: UNKNOWN, UNKNOWN

Accident Location Information System (ALIS)Date: 04/29/11
09:50**Accident Verbal Description Report**

Page: 14

6552 VDR N Plank RD from I-84 Exit 10S Ramps to US 9W, Orange**Data in this report covers the period Nov 30, 2005 - Nov 30, 2010****Complete Accident data from NYSDMV is only available thru 11/30/2010**County: Orange Muni: Newburgh(T) Ref. Marker: 32 83013002 Street: [Route] 9W
1099 Meters North of RIDGE ST

8/6/2008 Wed 19:45 PM Persons Killed: 0 Persons Injured: 1 Extent of Injuries: C **Case: 2008-32706170**
 Accident Class: INJURY Police Agency: Num of Veh: 2
 Type Of Accident: COLLISION WITH MOTOR VEHICLE Traffic Control: NONE
 Manner of Collision: RIGHT TURN (AGAINST OTHER CAR) Weather: CLEAR
 Road Surface Condition: DRY Road Char.: STRAIGHT AND LEVEL Light Condition: DAYLIGHT
 Loc. of Ped/Bicycle: NOT APPLICABLE Action of Ped/Bicycle: NOT APPLICABLE

Veh :1 TRUCK Registered Weight: State of Registration: OH
 Num of Occupants: 1 Driver's Age: 58 Sex: M Citation Issued: N
 Direction of Travel: SOUTH Public Property Damage: N School Bus Involved: N
 Pre-Accd Action: MAKING RIGHT TURN
 Apparent Factors: TURNING IMPROPER, UNKNOWN

Veh :2 CAR/VAN/PICKUP Registered Weight: State of Registration: NY
 Num of Occupants: 1 Driver's Age: 29 Sex: F Citation Issued: N
 Direction of Travel: SOUTH Public Property Damage: N School Bus Involved: N
 Pre-Accd Action: MAKING RIGHT TURN
 Apparent Factors: NOT APPLICABLE, UNKNOWN

County: Orange Muni: Newburgh(T) Ref. Marker: 32 83013002 Street: US HWY 9W
1 Meters North of N PLANK RD

4/23/2008 Wed 11:31 AM Persons Killed: 0 Persons Injured: 0 Extent of Injuries: **Case: 2008-32608107**
 Accident Class: PROPERTY DAMAGE Police Agency: Num of Veh: 2
 Type Of Accident: COLLISION WITH MOTOR VEHICLE Traffic Control: TRAFFIC SIGNAL
 Manner of Collision: UNKNOWN Weather: CLEAR
 Road Surface Condition: DRY Road Char.: STRAIGHT AND LEVEL Light Condition: DAYLIGHT
 Loc. of Ped/Bicycle: NOT APPLICABLE Action of Ped/Bicycle: NOT APPLICABLE

Veh :1 CAR/VAN/PICKUP Registered Weight: 4299 State of Registration: NY
 Num of Occupants: 3 Driver's Age: 78 Sex: F Citation Issued: N
 Direction of Travel: NORTH-WEST Public Property Damage: N School Bus Involved: N
 Pre-Accd Action: MAKING LEFT TURN
 Apparent Factors: TURNING IMPROPER, UNKNOWN

Veh :2 TRUCK Registered Weight: State of Registration: PA
 Num of Occupants: 1 Driver's Age: 33 Sex: M Citation Issued: N
 Direction of Travel: NORTH-WEST Public Property Damage: N School Bus Involved: N
 Pre-Accd Action: MAKING LEFT TURN
 Apparent Factors: TURNING IMPROPER, UNKNOWN

County: Orange Muni: Newburgh(T) Ref. Marker: 32 83013004 Street: N PLANK RD
AT INTERSECTION WITH Ramp

9/12/2008	Fri 09:07 AM	Persons Killed: 0	Persons Injured: 1	Extent of Injuries: C	Case: 2008-32743528
	Accident Class: PROPERTY DAMAGE AND INJURY			Police Agency:	Num of Veh: 2
	Type Of Accident: COLLISION WITH MOTOR VEHICLE				Traffic Control: NONE
	Manner of Collision: UNKNOWN			Weather: CLOUDY	
	Road Surface Condition: DRY		Road Char.: STRAIGHT AND LEVEL		Light Condition: DAYLIGHT
	Loc. of Ped/Bicycle: NOT APPLICABLE			Action of Ped/Bicycle: NOT APPLICABLE	

Accident Location Information System (ALIS)Date: 04/29/11
09:50**Accident Verbal Description Report**

Page: 15

6552 VDR N Plank RD from I-84 Exit 10S Ramps to US 9W, Orange**Data in this report covers the period Nov 30, 2005 - Nov 30, 2010****Complete Accident data from NYS DMV is only available thru 11/30/2010**

County: Orange Muni: Newburgh(T) Ref. Marker: 32 83013004 Street: N PLANK RD

**** CONTINUED

Veh :1 CAR/VAN/PICKUP Registered Weight: 2661 State of Registration: NY
 Num of Occupants: 1 Driver's Age: 22 Sex: F Citation Issued: N
 Direction of Travel: EAST Public Property Damage: N School Bus Involved: N
 Pre-Accd Action: GOING STRAIGHT AHEAD
 Apparent Factors: UNKNOWN, UNKNOWN

Veh :2 OTHER Registered Weight: State of Registration: NY
 Num of Occupants: 1 Driver's Age: 31 Sex: M Citation Issued: Y
 Direction of Travel: SOUTH Public Property Damage: N School Bus Involved: N
 Pre-Accd Action: MAKING LEFT TURN
 Apparent Factors: FAILURE TO YIELD RIGHT OF WAY, UNKNOWN

County: Orange Muni: Newburgh(T) Ref. Marker: 32 83013004 Street: N PLANK RD

AT INTERSECTION WITH Ramp

9/19/2008 Fri 07:15 AM Persons Killed: 0 Persons Injured: 0 Extent of Injuries: **Case: 2008-32751291**
 Accident Class: PROPERTY DAMAGE Police Agency: Num of Veh: 2
 Type Of Accident: COLLISION WITH MOTOR VEHICLE Traffic Control: NONE
 Manner of Collision: OVERTAKING Weather: CLEAR
 Road Surface Condition: DRY Road Char.: STRAIGHT/ GRADE Light Condition: DAYLIGHT
 Loc. of Ped/Bicycle: NOT APPLICABLE Action of Ped/Bicycle: NOT APPLICABLE

Veh :2 CAR/VAN/PICKUP Registered Weight: 3607 State of Registration: NY
 Num of Occupants: 1 Driver's Age: 33 Sex: M Citation Issued: N
 Direction of Travel: WEST Public Property Damage: N School Bus Involved: N
 Pre-Accd Action: GOING STRAIGHT AHEAD
 Apparent Factors: NOT APPLICABLE, UNKNOWN

Veh :1 TRUCK Registered Weight: State of Registration: PA
 Num of Occupants: 1 Driver's Age: 48 Sex: M Citation Issued: N
 Direction of Travel: WEST Public Property Damage: N School Bus Involved: N
 Pre-Accd Action: MAKING RIGHT TURN
 Apparent Factors: PASSING OR LANE USAGE IMPROPERLY, UNSAFE LANE CHANGE

County: Orange Muni: Newburgh(T) Ref. Marker: 9W83023002 Street: ROUTE 9W

AT INTERSECTION WITH N Plank Rd

10/16/2008 Thu 07:30 AM Persons Killed: 0 Persons Injured: 0 Extent of Injuries: **Case: 2008-32838151**
 Accident Class: PROPERTY DAMAGE Police Agency: Num of Veh: 2
 Type Of Accident: COLLISION WITH MOTOR VEHICLE Traffic Control: TRAFFIC SIGNAL
 Manner of Collision: UNKNOWN Weather: CLEAR
 Road Surface Condition: DRY Road Char.: STRAIGHT AND LEVEL Light Condition: DAYLIGHT

Loc. of Ped/Bicycle: NOT APPLICABLE

Action of Ped/Bicycle: NOT APPLICABLE

Veh :2

OTHER

Registered Weight:

State of Registration:

Num of Occupants: 0

Driver's Age:

Sex:

Citation Issued:

Direction of Travel: NOT ENTERED

Public Property Damage: N

School Bus Involved: N

Pre-Accd Action: NOT ENTERED

Apparent Factors: UNKNOWN, UNKNOWN

Accident Location Information System (ALIS)Date: 04/29/11
09:50**Accident Verbal Description Report**

Page: 16

6552 VDR N Plank RD from I-84 Exit 10S Ramps to US 9W, Orange**Data in this report covers the period Nov 30, 2005 - Nov 30, 2010****Complete Accident data from NYSDMV is only available thru 11/30/2010**

County: Orange Muni: Newburgh(T) Ref. Marker: 9W83023002 Street: ROUTE 9W

***** CONTINUED

Veh :1 CAR/VAN/PICKUP Registered Weight: 3284 State of Registration: NY
 Num of Occupants: 1 Driver's Age: 61 Sex: F Citation Issued: N
 Direction of Travel: SOUTH Public Property Damage: N School Bus Involved: N
 Pre-Accd Action: MAKING RIGHT TURN ON RED
 Apparent Factors: UNKNOWN, UNKNOWN

County: Orange Muni: Newburgh(T) Ref. Marker: 32 83013004 Street: N PLANK RD

AT INTERSECTION WITH Ramp

10/24/2008 Fri 17:57 PM Persons Killed: 0 Persons Injured: 2 Extent of Injuries: CC **Case: 2008-32794469**
 Accident Class: PROPERTY DAMAGE AND INJURY Police Agency: Num of Veh: 3
 Type Of Accident: COLLISION WITH MOTOR VEHICLE Traffic Control: TRAFFIC SIGNAL
 Manner of Collision: OTHER Weather: CLEAR
 Road Surface Condition: DRY Road Char.: STRAIGHT AND LEVEL Light Condition: DUSK
 Loc. of Ped/Bicycle: NOT APPLICABLE Action of Ped/Bicycle: NOT APPLICABLE

Veh :2 CAR/VAN/PICKUP Registered Weight: 2093 State of Registration: NY
 Num of Occupants: 1 Driver's Age: 35 Sex: F Citation Issued: N
 Direction of Travel: WEST Public Property Damage: N School Bus Involved: N
 Pre-Accd Action: STOPPED IN TRAFFIC
 Apparent Factors: UNKNOWN, UNKNOWN

Veh :3 CAR/VAN/PICKUP Registered Weight: 3002 State of Registration: NY
 Num of Occupants: 1 Driver's Age: 21 Sex: M Citation Issued: N
 Direction of Travel: WEST Public Property Damage: N School Bus Involved: N
 Pre-Accd Action: GOING STRAIGHT AHEAD
 Apparent Factors: FOLLOWING TOO CLOSELY, UNKNOWN

Veh :1 CAR/VAN/PICKUP Registered Weight: 4040 State of Registration: NY
 Num of Occupants: 1 Driver's Age: 41 Sex: M Citation Issued: N
 Direction of Travel: WEST Public Property Damage: N School Bus Involved: N
 Pre-Accd Action: STOPPED IN TRAFFIC
 Apparent Factors: UNKNOWN, UNKNOWN

County: Orange Muni: Newburgh(T) Ref. Marker: 32 83013004 Street: N PLANK RD

AT INTERSECTION WITH Ramp

10/25/2008 Sat 16:39 PM Persons Killed: 0 Persons Injured: 0 Extent of Injuries: **Case: 2008-32811909**
 Accident Class: PROPERTY DAMAGE Police Agency: Num of Veh: 2
 Type Of Accident: COLLISION WITH MOTOR VEHICLE Traffic Control: TRAFFIC SIGNAL
 Manner of Collision: REAR END Weather: RAIN
 Road Surface Condition: WET Road Char.: STRAIGHT AND LEVEL Light Condition: DUSK

Loc. of Ped/Bicycle: NOT APPLICABLE

Action of Ped/Bicycle: NOT APPLICABLE

Veh :1

CAR/VAN/PICKUP

Registered Weight: 3533

State of Registration: NY

Num of Occupants: 1

Driver's Age: 61

Sex: F

Citation Issued: N

Direction of Travel: EAST

Public Property Damage: N

School Bus Involved: N

Pre-Accd Action: STOPPED IN TRAFFIC

Apparent Factors: NOT APPLICABLE, UNKNOWN

Accident Location Information System (ALIS)Date: 04/29/11
09:50**Accident Verbal Description Report**

Page: 17

6552 VDR N Plank RD from I-84 Exit 10S Ramps to US 9W, Orange**Data in this report covers the period Nov 30, 2005 - Nov 30, 2010****Complete Accident data from NYSDMV is only available thru 11/30/2010**

County: Orange Muni: Newburgh(T) Ref. Marker: 32 83013004 Street: N PLANK RD

***** CONTINUED

Veh :2 CAR/VAN/PICKUP Registered Weight: State of Registration: FL
 Num of Occupants: 1 Driver's Age: 18 Sex: M Citation Issued: Y
 Direction of Travel: EAST Public Property Damage: N School Bus Involved: N
 Pre-Accd Action: GOING STRAIGHT AHEAD
 Apparent Factors: UNKNOWN, FOLLOWING TOO CLOSELY

County: Orange Muni: Newburgh(T) Ref. Marker: 32 83013004 Street: N PLANK RD

AT INTERSECTION WITH Ramp

10/26/2008 Sun 13:10 PM Persons Killed: 0 Persons Injured: 0 Extent of Injuries: **Case: 2008-32811904**
 Accident Class: PROPERTY DAMAGE Police Agency: Num of Veh: 2
 Type Of Accident: COLLISION WITH MOTOR VEHICLE Traffic Control: NONE
 Manner of Collision: OVERTAKING Weather: CLEAR
 Road Surface Condition: DRY Road Char.: STRAIGHT/ GRADE Light Condition: DAYLIGHT
 Loc. of Ped/Bicycle: NOT APPLICABLE Action of Ped/Bicycle: NOT APPLICABLE

Veh :2 CAR/VAN/PICKUP Registered Weight: 2666 State of Registration: NY
 Num of Occupants: 2 Driver's Age: 63 Sex: M Citation Issued: N
 Direction of Travel: WEST Public Property Damage: N School Bus Involved: N
 Pre-Accd Action: GOING STRAIGHT AHEAD
 Apparent Factors: NOT APPLICABLE, UNKNOWN

Veh :1 CAR/VAN/PICKUP Registered Weight: 2553 State of Registration: NY
 Num of Occupants: 1 Driver's Age: 27 Sex: F Citation Issued: N
 Direction of Travel: WEST Public Property Damage: N School Bus Involved: N
 Pre-Accd Action: CHANGING LANES
 Apparent Factors: UNSAFE LANE CHANGE, UNKNOWN

County: Orange Muni: Newburgh(T) Ref. Marker: 32 83013004 Street: N PLANK RD

AT INTERSECTION WITH Ramp

11/3/2008 Mon 18:29 PM Persons Killed: 0 Persons Injured: 2 Extent of Injuries: CC **Case: 2008-32818383**
 Accident Class: PROPERTY DAMAGE AND INJURY Police Agency: Num of Veh: 2
 Type Of Accident: COLLISION WITH MOTOR VEHICLE Traffic Control: TRAFFIC SIGNAL
 Manner of Collision: REAR END Weather: CLOUDY
 Road Surface Condition: DRY Road Char.: STRAIGHT AND LEVEL Light Condition: DARK-ROAD LIGHTED
 Loc. of Ped/Bicycle: NOT APPLICABLE Action of Ped/Bicycle: NOT APPLICABLE

Veh :1 CAR/VAN/PICKUP Registered Weight: 3257 State of Registration: NY
 Num of Occupants: 2 Driver's Age: 25 Sex: F Citation Issued: N
 Direction of Travel: EAST Public Property Damage: N School Bus Involved: N
 Pre-Accd Action: STOPPED IN TRAFFIC

Apparent Factors: NOT APPLICABLE, UNKNOWN

Veh :2

CAR/VAN/PICKUP

Registered Weight: 9500

State of Registration: NY

Num of Occupants: 2

Driver's Age: 27

Sex: M

Citation Issued: N

Direction of Travel: EAST

Public Property Damage: N

School Bus Involved: N

Pre-Accd Action: SLOWED OR STOPPING

Apparent Factors: FOLLOWING TOO CLOSELY, UNKNOWN

Accident Location Information System (ALIS)Date: 04/29/11
09:50**Accident Verbal Description Report**

Page: 18

6552 VDR N Plank RD from I-84 Exit 10S Ramps to US 9W, Orange**Data in this report covers the period Nov 30, 2005 - Nov 30, 2010****Complete Accident data from NYSDMV is only available thru 11/30/2010**

County: Orange Muni: Newburgh(T) Ref. Marker: 32 83013004 Street: N PLANK RD

AT INTERSECTION WITH Ramp

11/6/2008 Thu 14:51 PM Persons Killed: 0 Persons Injured: 1 Extent of Injuries: C **Case: 2008-32826479**
 Accident Class: PROPERTY DAMAGE AND INJURY Police Agency: Num of Veh: 2
 Type Of Accident: COLLISION WITH MOTOR VEHICLE Traffic Control: TRAFFIC SIGNAL
 Manner of Collision: REAR END Weather: RAIN
 Road Surface Condition: WET Road Char.: STRAIGHT AND LEVEL Light Condition: DAYLIGHT
 Loc. of Ped/Bicycle: NOT APPLICABLE Action of Ped/Bicycle: NOT APPLICABLE

Veh :1 CAR/VAN/PICKUP Registered Weight: 4326 State of Registration: NY
 Num of Occupants: 1 Driver's Age: 40 Sex: F Citation Issued: N
 Direction of Travel: EAST Public Property Damage: N School Bus Involved: N
 Pre-Accd Action: STOPPED IN TRAFFIC
 Apparent Factors: NOT APPLICABLE, UNKNOWN

Veh :2 CAR/VAN/PICKUP Registered Weight: State of Registration: CT
 Num of Occupants: 2 Driver's Age: 20 Sex: F Citation Issued: N
 Direction of Travel: EAST Public Property Damage: N School Bus Involved: N
 Pre-Accd Action: GOING STRAIGHT AHEAD
 Apparent Factors: PAVEMENT SLIPPERY, FOLLOWING TOO CLOSELY

County: Orange Muni: Newburgh(T) Ref. Marker: 32 83013004 Street: N PLANK RD

2 Meters East of Ramp

11/15/2008 Sat 13:03 PM Persons Killed: 0 Persons Injured: 0 Extent of Injuries: **Case: 2008-32845787**
 Accident Class: PROPERTY DAMAGE Police Agency: Num of Veh: 2
 Type Of Accident: COLLISION WITH MOTOR VEHICLE Traffic Control: TRAFFIC SIGNAL
 Manner of Collision: REAR END Weather: CLOUDY
 Road Surface Condition: DRY Road Char.: STRAIGHT AND LEVEL Light Condition: DAYLIGHT
 Loc. of Ped/Bicycle: NOT APPLICABLE Action of Ped/Bicycle: NOT APPLICABLE

Veh :2 OTHER Registered Weight: State of Registration:
 Num of Occupants: 0 Driver's Age: Sex: Citation Issued:
 Direction of Travel: EAST Public Property Damage: N School Bus Involved: N
 Pre-Accd Action: SLOWED OR STOPPING
 Apparent Factors: FOLLOWING TOO CLOSELY, UNKNOWN

Veh :1 CAR/VAN/PICKUP Registered Weight: 3230 State of Registration: NY
 Num of Occupants: 1 Driver's Age: 32 Sex: F Citation Issued: N
 Direction of Travel: EAST Public Property Damage: N School Bus Involved: N
 Pre-Accd Action: STOPPED IN TRAFFIC
 Apparent Factors: UNKNOWN, UNKNOWN

County: Orange Muni: Newburgh(T) Ref. Marker: 9W83023001 Street: US HWY 9W
63 Meters South of Ramp

12/12/2008	Fri 11:36 AM	Persons Killed: 0	Persons Injured: 1	Extent of Injuries: C	Case: 2008-32906295
	Accident Class: INJURY		Police Agency:		Num of Veh: 2
	Type Of Accident: COLLISION WITH MOTOR VEHICLE				Traffic Control: UNKNOWN
	Manner of Collision: UNKNOWN			Weather: UNKNOWN	
	Road Surface Condition: UNKNOWN		Road Char.: UNKNOWN		Light Condition: UNKNOWN
	Loc. of Ped/Bicycle: NOT APPLICABLE		Action of Ped/Bicycle: NOT APPLICABLE		

Accident Location Information System (ALIS)Date: 04/29/11
09:50**Accident Verbal Description Report**

Page: 15

6552 VDR N Plank RD from I-84 Exit 10S Ramps to US 9W, Orange**Data in this report covers the period Nov 30, 2005 - Nov 30, 2010****Complete Accident data from NYSDMV is only available thru 11/30/2010**

County: Orange Muni: Newburgh(T) Ref. Marker: 9W83023001 Street: US HWY 9W

***** CONTINUED

Veh :2 CAR/VAN/PICKUP Registered Weight: 4612 State of Registration: NY
 Num of Occupants: 1 Driver's Age: 22 Sex: F Citation Issued: N
 Direction of Travel: UNKNOWN Public Property Damage: N School Bus Involved: N
 Pre-Accd Action: UNKNOWN
 Apparent Factors: UNKNOWN, UNKNOWN

Veh :1 CAR/VAN/PICKUP Registered Weight: 3935 State of Registration: NY
 Num of Occupants: 1 Driver's Age: 24 Sex: F Citation Issued: N
 Direction of Travel: UNKNOWN Public Property Damage: N School Bus Involved: N
 Pre-Accd Action: UNKNOWN
 Apparent Factors: UNKNOWN, UNKNOWN

County: Orange Muni: Newburgh(T) Ref. Marker: 32 83013002 Street: ROUTE 9W

AT INTERSECTION WITH [Route] 32

12/16/2008 Tue 11:38 AM Persons Killed: 0 Persons Injured: 0 Extent of Injuries: **Case: 2008-32915933**
 Accident Class: PROPERTY DAMAGE Police Agency: Num of Veh: 2
 Type Of Accident: COLLISION WITH MOTOR VEHICLE Traffic Control: TRAFFIC SIGNAL
 Manner of Collision: RIGHT TURN (AGAINST OTHER CAR) Weather: CLOUDY
 Road Surface Condition: DRY Road Char.: STRAIGHT AND LEVEL Light Condition: DAYLIGHT
 Loc. of Ped/Bicycle: NOT APPLICABLE Action of Ped/Bicycle: NOT APPLICABLE

Veh :1 CAR/VAN/PICKUP Registered Weight: 3209 State of Registration: NY
 Num of Occupants: 1 Driver's Age: 60 Sex: F Citation Issued: N
 Direction of Travel: SOUTH Public Property Damage: N School Bus Involved: N
 Pre-Accd Action: GOING STRAIGHT AHEAD
 Apparent Factors: UNKNOWN, NOT APPLICABLE

Veh :2 CAR/VAN/PICKUP Registered Weight: 3280 State of Registration: NY
 Num of Occupants: 1 Driver's Age: 79 Sex: F Citation Issued: N
 Direction of Travel: SOUTH-EAST Public Property Damage: N School Bus Involved: N
 Pre-Accd Action: MAKING RIGHT TURN ON RED
 Apparent Factors: FAILURE TO YIELD RIGHT OF WAY, UNKNOWN

County: Orange Muni: Newburgh(T) Ref. Marker: 32 83013002 Street: ROUTE 9W

12 Meters North of [Route] 32

12/31/2008 Wed 11:08 AM Persons Killed: 0 Persons Injured: 0 Extent of Injuries: **Case: 2008-32908629**
 Accident Class: PROPERTY DAMAGE Police Agency: Num of Veh: 2
 Type Of Accident: COLLISION WITH MOTOR VEHICLE Traffic Control: TRAFFIC SIGNAL
 Manner of Collision: RIGHT TURN (WITH OTHER CAR) Weather: SNOW
 Road Surface Condition: SNOW/ICE Road Char.: STRAIGHT/ GRADE Light Condition: DAYLIGHT

Loc. of Ped/Bicycle: NOT APPLICABLE

Action of Ped/Bicycle: NOT APPLICABLE

Veh :2

CAR/VAN/PICKUP

Registered Weight: 3318

State of Registration: NY

Num of Occupants: 1

Driver's Age: 29

Sex: M

Citation Issued: N

Direction of Travel: NORTH

Public Property Damage: N

School Bus Involved: N

Pre-Accd Action: STOPPED IN TRAFFIC

Apparent Factors: NOT APPLICABLE, UNKNOWN

Accident Location Information System (ALIS)Date: 04/29/11
09:50**Accident Verbal Description Report**

Page: 20

6552 VDR N Plank RD from I-84 Exit 10S Ramps to US 9W, Orange**Data in this report covers the period Nov 30, 2005 - Nov 30, 2010****Complete Accident data from NYSDMV is only available thru 11/30/2010**

County: Orange Muni: Newburgh(T) Ref. Marker: 32 83013002 Street: ROUTE 9W

***** CONTINUED

Veh :1 CAR/VAN/PICKUP Registered Weight: 3684 State of Registration: NY
 Num of Occupants: 1 Driver's Age: 33 Sex: F Citation Issued: N
 Direction of Travel: EAST Public Property Damage: N School Bus Involved: N
 Pre-Accd Action: MAKING RIGHT TURN
 Apparent Factors: TURNING IMPROPER, UNSAFE SPEED

County: Orange Muni: Newburgh(T) Ref. Marker: 32 83013002 Street: N PLANK RD

AT INTERSECTION WITH ROUTE 9W

8/8/2009 Sat 16:11 PM Persons Killed: 0 Persons Injured: 1 Extent of Injuries: C **Case: 2009-33134129**
 Accident Class: INJURY Police Agency: Num of Veh: 2
 Type Of Accident: COLLISION WITH MOTOR VEHICLE Traffic Control: TRAFFIC SIGNAL
 Manner of Collision: REAR END Weather: CLOUDY
 Road Surface Condition: DRY Road Char.: STRAIGHT AND LEVEL Light Condition: DAYLIGHT
 Loc. of Ped/Bicycle: NOT APPLICABLE Action of Ped/Bicycle: NOT APPLICABLE

Veh :1 CAR/VAN/PICKUP Registered Weight: 2510 State of Registration: NY
 Num of Occupants: 1 Driver's Age: 25 Sex: M Citation Issued: N
 Direction of Travel: WEST Public Property Damage: N School Bus Involved: N
 Pre-Accd Action: GOING STRAIGHT AHEAD
 Apparent Factors: UNKNOWN, FOLLOWING TOO CLOSELY

Veh :2 CAR/VAN/PICKUP Registered Weight: 5102 State of Registration: NY
 Num of Occupants: 2 Driver's Age: 45 Sex: M Citation Issued: N
 Direction of Travel: UNKNOWN Public Property Damage: N School Bus Involved: N
 Pre-Accd Action: STOPPED IN TRAFFIC
 Apparent Factors: NOT APPLICABLE, UNKNOWN

County: Orange Muni: Newburgh(T) Ref. Marker: 32 83013004 Street: N PLANK RD

1 Meters West of Ramp

9/27/2009 Sun 11:54 AM Persons Killed: 0 Persons Injured: 0 Extent of Injuries: **Case: 2009-33165310**
 Accident Class: PROPERTY DAMAGE Police Agency: Num of Veh: 2
 Type Of Accident: COLLISION WITH MOTOR VEHICLE Traffic Control: NO PASSING ZONE
 Manner of Collision: UNKNOWN Weather: RAIN
 Road Surface Condition: WET Road Char.: STRAIGHT AND LEVEL Light Condition: DAYLIGHT
 Loc. of Ped/Bicycle: NOT APPLICABLE Action of Ped/Bicycle: NOT APPLICABLE

Veh :2 TRUCK Registered Weight: 14500 State of Registration: NY
 Num of Occupants: 1 Driver's Age: 72 Sex: M Citation Issued: N
 Direction of Travel: WEST Public Property Damage: N School Bus Involved: N
 Pre-Accd Action: GOING STRAIGHT AHEAD

Apparent Factors: UNKNOWN, NOT APPLICABLE

Veh :1

CAR/VAN/PICKUP

Registered Weight:

State of Registration: CT

Num of Occupants: 1

Driver's Age: 19

Sex: F

Citation Issued: N

Direction of Travel: WEST

Public Property Damage: N

School Bus Involved: N

Pre-Accd Action: CHANGING LANES

Apparent Factors: DRIVER INATTENTION, UNKNOWN

Accident Location Information System (ALIS)Date: 04/29/11
09:50**Accident Verbal Description Report**

Page: 21

6552 VDR N Plank RD from I-84 Exit 10S Ramps to US 9W, Orange**Data in this report covers the period Nov 30, 2005 - Nov 30, 2010****Complete Accident data from NYSDMV is only available thru 11/30/2010**County: Orange Muni: Newburgh(T) Ref. Marker: 32 83013004 Street: N PLANK RD
1 Meters West of Ramp

9/30/2009 Wed 14:55 PM Persons Killed: 0 Persons Injured: 0 Extent of Injuries: **Case: 2009-33165344**
 Accident Class: PROPERTY DAMAGE Police Agency: Num of Veh: 2
 Type Of Accident: COLLISION WITH MOTOR VEHICLE Traffic Control: NONE
 Manner of Collision: UNKNOWN Weather: CLOUDY
 Road Surface Condition: DRY Road Char.: STRAIGHT AND LEVEL Light Condition: DAYLIGHT
 Loc. of Ped/Bicycle: NOT APPLICABLE Action of Ped/Bicycle: NOT APPLICABLE

Veh :1 CAR/VAN/PICKUP Registered Weight: 3335 State of Registration: NY
 Num of Occupants: 1 Driver's Age: 72 Sex: F Citation Issued: N
 Direction of Travel: SOUTH Public Property Damage: N School Bus Involved: N
 Pre-Accd Action: MAKING LEFT TURN
 Apparent Factors: FAILURE TO YIELD RIGHT OF WAY, UNKNOWN

Veh :2 CAR/VAN/PICKUP Registered Weight: 3087 State of Registration: NY
 Num of Occupants: 1 Driver's Age: 59 Sex: F Citation Issued: N
 Direction of Travel: EAST Public Property Damage: N School Bus Involved: N
 Pre-Accd Action: GOING STRAIGHT AHEAD
 Apparent Factors: UNKNOWN, UNKNOWN

County: Orange Muni: Newburgh(T) Ref. Marker: 32 83013002 Street: N PLANK RD
309 Meters East of Ramp

10/15/2009 Thu 18:29 PM Persons Killed: 0 Persons Injured: 0 Extent of Injuries: **Case: 2009-33173625**
 Accident Class: PROPERTY DAMAGE Police Agency: Num of Veh: 1
 Type Of Accident: COLLISION WITH DEER Traffic Control: NONE
 Manner of Collision: OTHER Weather: RAIN
 Road Surface Condition: WET Road Char.: STRAIGHT AND LEVEL Light Condition: DARK-ROAD UNLIGHTED
 Loc. of Ped/Bicycle: NOT APPLICABLE Action of Ped/Bicycle: NOT APPLICABLE

Veh :1 CAR/VAN/PICKUP Registered Weight: 4600 State of Registration: NY
 Num of Occupants: 1 Driver's Age: 42 Sex: M Citation Issued: N
 Direction of Travel: EAST Public Property Damage: N School Bus Involved: N
 Pre-Accd Action: GOING STRAIGHT AHEAD
 Apparent Factors: ANIMAL'S ACTION, NOT APPLICABLE

County: Orange Muni: Newburgh(T) Ref. Marker: 32 83013003 Street: N PLANK RD
160 Meters East of Ramp

10/28/2009 Wed 19:41 PM Persons Killed: 0 Persons Injured: 8 Extent of Injuries: ACCCC **Case: 2009-33263602**
 Accident Class: PROPERTY DAMAGE AND INJURY Police Agency: Num of Veh: 2
 Type Of Accident: COLLISION WITH MOTOR VEHICLE Traffic Control: TRAFFIC SIGNAL
 Manner of Collision: LEFT TURN (AGAINST OTHER CAR) Weather: RAIN
 Road Surface Condition: WET Road Char.: STRAIGHT AND LEVEL Light Condition: DARK-ROAD LIGHTED
 Loc. of Ped/Bicycle: NOT APPLICABLE Action of Ped/Bicycle: NOT APPLICABLE

Accident Location Information System (ALIS)Date: 04/29/11
09:50**Accident Verbal Description Report**

Page: 22

6552 VDR N Plank RD from I-84 Exit 10S Ramps to US 9W, Orange**Data in this report covers the period Nov 30, 2005 - Nov 30, 2010****Complete Accident data from NYS DMV is only available thru 11/30/2010**

County: Orange Muni: Newburgh(T) Ref. Marker: 32 83013003 Street: N PLANK RD

***** CONTINUED

Veh :2 CAR/VAN/PICKUP Registered Weight: 3843 State of Registration: NY
 Num of Occupants: 3 Driver's Age: 17 Sex: M Citation Issued: Y
 Direction of Travel: SOUTH-WEST Public Property Damage: N School Bus Involved: N
 Pre-Accd Action: MAKING LEFT TURN
 Apparent Factors: FAILURE TO YIELD RIGHT OF WAY, UNKNOWN

Veh :1 CAR/VAN/PICKUP Registered Weight: 3225 State of Registration: NY
 Num of Occupants: 5 Driver's Age: 49 Sex: M Citation Issued: N
 Direction of Travel: EAST Public Property Damage: N School Bus Involved: N
 Pre-Accd Action: GOING STRAIGHT AHEAD
 Apparent Factors: NOT APPLICABLE, UNKNOWN

County: Orange Muni: Newburgh(T) Ref. Marker: 9W83023001 Street: [Route] 9W
1497 Meters North of Old State Rd

11/4/2009 Wed 10:50 AM Persons Killed: 0 Persons Injured: 0 Extent of Injuries: **Case: 2009-33274102**
 Accident Class: PROPERTY DAMAGE Police Agency: Num of Veh: 2
 Type Of Accident: COLLISION WITH MOTOR VEHICLE Traffic Control: TRAFFIC SIGNAL
 Manner of Collision: UNKNOWN Weather: CLEAR
 Road Surface Condition: DRY Road Char.: STRAIGHT AND LEVEL Light Condition: DAYLIGHT
 Loc. of Ped/Bicycle: NOT APPLICABLE Action of Ped/Bicycle: NOT APPLICABLE

Veh :1 CAR/VAN/PICKUP Registered Weight: 2715 State of Registration: NY
 Num of Occupants: 1 Driver's Age: 18 Sex: F Citation Issued: N
 Direction of Travel: SOUTH-EAST Public Property Damage: N School Bus Involved: N
 Pre-Accd Action: MAKING RIGHT TURN
 Apparent Factors: UNKNOWN, UNKNOWN

Veh :2 TRUCK Registered Weight: State of Registration: FL
 Num of Occupants: 1 Driver's Age: 52 Sex: M Citation Issued: N
 Direction of Travel: SOUTH-EAST Public Property Damage: N School Bus Involved: N
 Pre-Accd Action: MAKING RIGHT TURN
 Apparent Factors: UNKNOWN, UNKNOWN

County: Orange Muni: Newburgh(T) Ref. Marker: 9W83023001 Street: [Route] 9W
1497 Meters North of Old State Rd

11/5/2009 Thu 17:25 PM Persons Killed: 0 Persons Injured: 0 Extent of Injuries: **Case: 2009-33233001**
 Accident Class: PROPERTY DAMAGE Police Agency: Num of Veh: 2
 Type Of Accident: COLLISION WITH MOTOR VEHICLE Traffic Control: TRAFFIC SIGNAL
 Manner of Collision: OVERTAKING Weather: RAIN
 Road Surface Condition: WET Road Char.: STRAIGHT/ GRADE Light Condition: DARK-ROAD LIGHTED

Loc. of Ped/Bicycle: NOT APPLICABLE

Action of Ped/Bicycle: NOT APPLICABLE

Veh :2

CAR/VAN/PICKUP

Registered Weight:

State of Registration: PA

Num of Occupants: 2

Driver's Age: 65

Sex: F

Citation Issued: N

Direction of Travel: NORTH-EAST

Public Property Damage: N

School Bus Involved: N

Pre-Accd Action: MAKING RIGHT TURN

Apparent Factors: TURNING IMPROPER, UNKNOWN

Accident Location Information System (ALIS)Date: 04/29/11
09:50**Accident Verbal Description Report**

Page: 23

6552 VDR N Plank RD from I-84 Exit 10S Ramps to US 9W, Orange**Data in this report covers the period Nov 30, 2005 - Nov 30, 2010****Complete Accident data from NYSDMV is only available thru 11/30/2010**

County: Orange Muni: Newburgh(T) Ref. Marker: 9W83023001 Street: [Route] 9W

***** CONTINUED

Veh :1 CAR/VAN/PICKUP Registered Weight: 7000 State of Registration: NY
 Num of Occupants: 1 Driver's Age: 24 Sex: M Citation Issued: N
 Direction of Travel: NORTH-EAST Public Property Damage: N School Bus Involved: N
 Pre-Accd Action: MAKING RIGHT TURN
 Apparent Factors: UNKNOWN, UNKNOWN

County: Orange Muni: Newburgh(T) Ref. Marker: 32 83013002 Street: ROUTE 9W
12 Meters North of [Route] 32

12/4/2009 Fri 10:50 AM Persons Killed: 0 Persons Injured: 0 Extent of Injuries: **Case: 2009-33275694**
 Accident Class: PROPERTY DAMAGE Police Agency: Num of Veh: 2
 Type Of Accident: COLLISION WITH MOTOR VEHICLE Traffic Control: TRAFFIC SIGNAL
 Manner of Collision: UNKNOWN Weather: CLEAR
 Road Surface Condition: DRY Road Char.: STRAIGHT AND LEVEL Light Condition: DAYLIGHT
 Loc. of Ped/Bicycle: NOT APPLICABLE Action of Ped/Bicycle: NOT APPLICABLE

Veh :1 TRUCK Registered Weight: State of Registration: FL
 Num of Occupants: 1 Driver's Age: 52 Sex: M Citation Issued: N
 Direction of Travel: SOUTH-WEST Public Property Damage: N School Bus Involved: N
 Pre-Accd Action: MAKING RIGHT TURN
 Apparent Factors: TURNING IMPROPER, UNKNOWN

Veh :2 CAR/VAN/PICKUP Registered Weight: 2715 State of Registration: NY
 Num of Occupants: 1 Driver's Age: 19 Sex: F Citation Issued: N
 Direction of Travel: SOUTH-WEST Public Property Damage: N School Bus Involved: N
 Pre-Accd Action: MAKING RIGHT TURN
 Apparent Factors: NOT APPLICABLE, UNKNOWN

County: Orange Muni: Newburgh(T) Ref. Marker: 32 83013004 Street: STATE HWY 32
1 Meters West of Ramp

12/24/2009 Thu 20:28 PM Persons Killed: 0 Persons Injured: 0 Extent of Injuries: **Case: 2009-33307064**
 Accident Class: PROPERTY DAMAGE Police Agency: Num of Veh: 1
 Type Of Accident: COLLISION WITH SNOW EMBANKMENT Traffic Control: UNKNOWN
 Manner of Collision: OTHER Weather: CLEAR
 Road Surface Condition: DRY Road Char.: STRAIGHT AND LEVEL Light Condition: DARK-ROAD UNLIGHTED
 Loc. of Ped/Bicycle: NOT APPLICABLE Action of Ped/Bicycle: NOT APPLICABLE

Veh :1 CAR/VAN/PICKUP Registered Weight: 3515 State of Registration: NY
 Num of Occupants: 1 Driver's Age: 23 Sex: M Citation Issued: N
 Direction of Travel: EAST Public Property Damage: N School Bus Involved: N
 Pre-Accd Action: GOING STRAIGHT AHEAD

Apparent Factors: PAVEMENT SLIPPERY, UNKNOWN

County: Orange Muni: Newburgh(T) Ref. Marker: 32 83013004 Street: STATE HWY 32
4 Meters East of Ramp

12/31/2009	Thu 09:13 AM	Persons Killed: 0	Persons Injured: 0	Extent of Injuries:	Case: 2009-33313457
	Accident Class: PROPERTY DAMAGE			Police Agency:	Num of Veh: 2
	Type Of Accident: COLLISION WITH MOTOR VEHICLE			Traffic Control: TRAFFIC SIGNAL	
	Manner of Collision: REAR END			Weather: SNOW	
	Road Surface Condition: SNOW/ICE		Road Char.: STRAIGHT/ GRADE		Light Condition: DAYLIGHT
	Loc. of Ped/Bicycle: NOT APPLICABLE			Action of Ped/Bicycle: NOT APPLICABLE	

Accident Location Information System (ALIS)Date: 04/29/11
09:50**Accident Verbal Description Report**

Page: 24

6552 VDR N Plank RD from I-84 Exit 10S Ramps to US 9W, Orange**Data in this report covers the period Nov 30, 2005 - Nov 30, 2010****Complete Accident data from NYSDMV is only available thru 11/30/2010**

County: Orange Muni: Newburgh(T) Ref. Marker: 32 83013004 Street: STATE HWY 32

***** CONTINUED

Veh :1 CAR/VAN/PICKUP Registered Weight: 3019 State of Registration: NY
 Num of Occupants: 3 Driver's Age: 41 Sex: M Citation Issued: N
 Direction of Travel: EAST Public Property Damage: N School Bus Involved: N
 Pre-Accd Action: GOING STRAIGHT AHEAD
 Apparent Factors: FOLLOWING TOO CLOSELY, PAVEMENT SLIPPERY

Veh :2 CAR/VAN/PICKUP Registered Weight: 2706 State of Registration: NY
 Num of Occupants: 1 Driver's Age: 37 Sex: M Citation Issued: N
 Direction of Travel: EAST Public Property Damage: N School Bus Involved: N
 Pre-Accd Action: SLOWED OR STOPPING
 Apparent Factors: NOT APPLICABLE, UNKNOWN

County: Orange Muni: Newburgh(T) Ref. Marker: 32 83013002 Street: ROUTE 9W
AT INTERSECTION WITH [Route] 32

1/6/2010 Wed 11:37 AM Persons Killed: 0 Persons Injured: 1 Extent of Injuries: C **Case: 2010-33319827**
 Accident Class: PROPERTY DAMAGE AND INJURY Police Agency: Num of Veh: 2
 Type Of Accident: COLLISION WITH MOTOR VEHICLE Traffic Control: TRAFFIC SIGNAL
 Manner of Collision: REAR END Weather: CLEAR
 Road Surface Condition: DRY Road Char.: STRAIGHT AND LEVEL Light Condition: DAYLIGHT
 Loc. of Ped/Bicycle: NOT APPLICABLE Action of Ped/Bicycle: NOT APPLICABLE

Veh :1 CAR/VAN/PICKUP Registered Weight: State of Registration: NJ
 Num of Occupants: 1 Driver's Age: 26 Sex: M Citation Issued: N
 Direction of Travel: SOUTH Public Property Damage: N School Bus Involved: N
 Pre-Accd Action: SLOWED OR STOPPING
 Apparent Factors: FOLLOWING TOO CLOSELY, PAVEMENT SLIPPERY

Veh :2 CAR/VAN/PICKUP Registered Weight: 4216 State of Registration: NY
 Num of Occupants: 2 Driver's Age: 42 Sex: F Citation Issued: N
 Direction of Travel: SOUTH Public Property Damage: N School Bus Involved: N
 Pre-Accd Action: STOPPED IN TRAFFIC
 Apparent Factors: UNKNOWN, NOT APPLICABLE

County: Orange Muni: Newburgh(T) Ref. Marker: 32 83013003 Street: STATE HWY 32
160 Meters East of Ramp

3/4/2010 Thu 17:02 PM Persons Killed: 0 Persons Injured: 1 Extent of Injuries: C **Case: 2010-33381157**
 Accident Class: PROPERTY DAMAGE AND INJURY Police Agency: Num of Veh: 2
 Type Of Accident: COLLISION WITH MOTOR VEHICLE Traffic Control: NONE
 Manner of Collision: RIGHT ANGLE Weather: CLEAR
 Road Surface Condition: DRY Road Char.: STRAIGHT AND LEVEL Light Condition: DAYLIGHT

Loc. of Ped/Bicycle: NOT APPLICABLE

Action of Ped/Bicycle: NOT APPLICABLE

Veh :1

CAR/VAN/PICKUP

Registered Weight: 3031

State of Registration: NY

Num of Occupants: 2

Driver's Age: 54

Sex: M

Citation Issued: N

Direction of Travel: WEST

Public Property Damage: N

School Bus Involved: N

Pre-Accd Action: GOING STRAIGHT AHEAD

Apparent Factors: NOT APPLICABLE, UNKNOWN

Accident Location Information System (ALIS)Date: 04/29/11
09:50**Accident Verbal Description Report**

Page: 25

6552 VDR N Plank RD from I-84 Exit 10S Ramps to US 9W, Orange**Data in this report covers the period Nov 30, 2005 - Nov 30, 2010****Complete Accident data from NYSDMV is only available thru 11/30/2010**

County: Orange Muni: Newburgh(T) Ref. Marker: 32 83013003 Street: STATE HWY 32

***** CONTINUED

Veh :2 CAR/VAN/PICKUP Registered Weight: 2432 State of Registration: NY
 Num of Occupants: 1 Driver's Age: 45 Sex: F Citation Issued: N
 Direction of Travel: SOUTH Public Property Damage: N School Bus Involved: N
 Pre-Accd Action: MAKING LEFT TURN
 Apparent Factors: FAILURE TO YIELD RIGHT OF WAY, UNKNOWN

County: Orange Muni: Newburgh(T) Ref. Marker: 32 83013002 Street: ROUTE 9W
AT INTERSECTION WITH N PLANK RD

4/20/2010 Tue Persons Killed: 0 Persons Injured: 0 Extent of Injuries: **Case: 2010-33431677**
 Accident Class: PROPERTY DAMAGE Police Agency: Num of Veh: 2
 Type Of Accident: COLLISION WITH MOTOR VEHICLE Traffic Control: UNKNOWN
 Manner of Collision: REAR END Weather: UNKNOWN
 Road Surface Condition: UNKNOWN Road Char.: UNKNOWN Light Condition: UNKNOWN
 Loc. of Ped/Bicycle: NOT APPLICABLE Action of Ped/Bicycle: NOT APPLICABLE

Veh : Registered Weight: State of Registration:
 Num of Occupants: Driver's Age: Sex: Citation Issued:
 Direction of Travel: Public Property Damage: School Bus Involved:
 Pre-Accd Action:

County: Orange Muni: Newburgh(T) Ref. Marker: 32 83013004 Street: STATE HWY 32
1 Meters West of Ramp

5/4/2010 Tue 18:23 PM Persons Killed: 0 Persons Injured: 1 Extent of Injuries: C **Case: 2010-33441259**
 Accident Class: PROPERTY DAMAGE AND INJURY Police Agency: Num of Veh: 2
 Type Of Accident: COLLISION WITH MOTOR VEHICLE Traffic Control: TRAFFIC SIGNAL
 Manner of Collision: REAR END Weather: CLEAR
 Road Surface Condition: DRY Road Char.: STRAIGHT AND LEVEL Light Condition: DAYLIGHT
 Loc. of Ped/Bicycle: NOT APPLICABLE Action of Ped/Bicycle: NOT APPLICABLE

Veh : Registered Weight: State of Registration:
 Num of Occupants: Driver's Age: Sex: Citation Issued:
 Direction of Travel: Public Property Damage: School Bus Involved:
 Pre-Accd Action:

County: Orange Muni: Newburgh(T) Ref. Marker: 32 83013004 Street: STATE HWY 32
1 Meters West of Ramp

5/24/2010 Mon 18:47 PM Persons Killed: 0 Persons Injured: 1 Extent of Injuries: C **Case: 2010-33463824**
 Accident Class: INJURY Police Agency: Num of Veh: 2
 Type Of Accident: COLLISION WITH MOTOR VEHICLE Traffic Control: TRAFFIC SIGNAL
 Manner of Collision: REAR END Weather: CLEAR
 Road Surface Condition: DRY Road Char.: STRAIGHT AND LEVEL Light Condition: DAYLIGHT
 Loc. of Ped/Bicycle: NOT APPLICABLE Action of Ped/Bicycle: NOT APPLICABLE

Veh :	Registered Weight:	State of Registration:		
	Num of Occupants:	Driver's Age:	Sex:	Citation Issued:
	Direction of Travel:	Public Property Damage:		School Bus Involved:
	Pre-Accd Action:			

Accident Location Information System (ALIS)Date: 04/29/11
09:50**Accident Verbal Description Report**

Page: 26

6552 VDR N Plank RD from I-84 Exit 10S Ramps to US 9W, Orange**Data in this report covers the period Nov 30, 2005 - Nov 30, 2010****Complete Accident data from NYSDMV is only available thru 11/30/2010**

County: Orange Muni: Newburgh(T) Ref. Marker: 32 83013004 Street: [Route] 32

15 Meters East of POWELTON RD

7/10/2010

Sat 09:13 AM

Persons Killed: 0

Persons Injured: 1

Extent of Injuries: C

Case: 2010-33521615

Accident Class: PROPERTY DAMAGE AND INJURY

Police Agency:

Num of Veh: 2

Type Of Accident: COLLISION WITH MOTOR VEHICLE

Traffic Control: TRAFFIC SIGNAL

Manner of Collision: UNKNOWN

Weather: RAIN

Road Surface Condition: WET

Road Char.: STRAIGHT/ GRADE

Light Condition: DAYLIGHT

Loc. of Ped/Bicycle: NOT APPLICABLE

Action of Ped/Bicycle: NOT APPLICABLE

Veh :

Registered Weight:

State of Registration:

Num of Occupants:

Driver's Age:

Sex:

Citation Issued:

Direction of Travel:

Public Property Damage:

School Bus Involved:

Pre-Accd Action:

County: Orange Muni: Newburgh(T) Ref. Marker: 32 83013004 Street: STATE HWY 32

1 Meters West of Ramp

7/18/2010

Sun 21:36 PM

Persons Killed: 0

Persons Injured: 0

Extent of Injuries:

Case: 2010-33530248

Accident Class: PROPERTY DAMAGE

Police Agency:

Num of Veh: 2

Type Of Accident: COLLISION WITH MOTOR VEHICLE

Traffic Control: TRAFFIC SIGNAL

Manner of Collision: OVERTAKING

Weather: CLEAR

Road Surface Condition: DRY

Road Char.: STRAIGHT AND LEVEL

Light Condition: DARK-ROAD LIGHTED

Loc. of Ped/Bicycle: NOT APPLICABLE

Action of Ped/Bicycle: NOT APPLICABLE

Veh :

Registered Weight:

State of Registration:

Num of Occupants:

Driver's Age:

Sex:

Citation Issued:

Direction of Travel:

Public Property Damage:

School Bus Involved:

Pre-Accd Action:

County: Orange Muni: Newburgh(T) Ref. Marker: 32 83013004 Street: STATE HWY 32

1 Meters West of Ramp

8/23/2010

Mon 16:35 PM

Persons Killed: 0

Persons Injured: 0

Extent of Injuries:

Case: 2010-33558188

Accident Class: NON-REPORTABLE

Police Agency:

Num of Veh: 2

Type Of Accident: COLLISION WITH MOTOR VEHICLE

Traffic Control: TRAFFIC SIGNAL

Manner of Collision: OTHER

Weather: RAIN

Road Surface Condition: WET

Road Char.: STRAIGHT AND LEVEL

Light Condition: DAYLIGHT

Loc. of Ped/Bicycle: NOT APPLICABLE

Action of Ped/Bicycle: NOT APPLICABLE

Veh :

Registered Weight:

State of Registration:

Num of Occupants:

Driver's Age:

Sex:

Citation Issued:

Direction of Travel:

Public Property Damage:

School Bus Involved:

Pre-Accd Action:

County: Orange Muni: Newburgh(T) Ref. Marker: 32 83013003 Street: STATE HWY 32

160 Meters East of Ramp

8/16/2010

Mon 14:54 PM

Persons Killed: 0

Persons Injured: 1

Extent of Injuries: C

Case: 2010-33555475

Accident Class: INJURY

Type Of Accident: COLLISION WITH MOTOR VEHICLE

Manner of Collision: UNKNOWN

Road Surface Condition: DRY

Loc. of Ped/Bicycle: NOT APPLICABLE

Police Agency:

Road Char.: STRAIGHT/ GRADE

Action of Ped/Bicycle: NOT APPLICABLE

Num of Veh: 2

Traffic Control: NONE

Weather: CLEAR

Light Condition: DAYLIGHT

Accident Location Information System (ALIS)Date: 04/29/11
09:50**Accident Verbal Description Report**

Page: 27

6552 VDR N Plank RD from I-84 Exit 10S Ramps to US 9W, Orange**Data in this report covers the period Nov 30, 2005 - Nov 30, 2010****Complete Accident data from NYSDMV is only available thru 11/30/2010**

County: Orange Muni: Newburgh(T) Ref. Marker: 32 83013003 Street: STATE HWY 32

***** CONTINUED

Veh :	Registered Weight:	State of Registration:
	Num of Occupants:	Driver's Age:
	Direction of Travel:	Sex:
	Pre-Accd Action:	Citation Issued:
		Public Property Damage:
		School Bus Involved:

County: Orange Muni: Newburgh(T) Ref. Marker: 32 83013004 Street: STATE HWY 32

1 Meters West of Ramp

10/20/2010	Wed 21:52 PM	Persons Killed: 0	Persons Injured: 2	Extent of Injuries: CC	Case: 2010-33621918
	Accident Class: PROPERTY DAMAGE AND INJURY			Police Agency:	Num of Veh: 3
	Type Of Accident: COLLISION WITH MOTOR VEHICLE			Traffic Control: TRAFFIC SIGNAL	
	Manner of Collision: OTHER			Weather: CLEAR	
	Road Surface Condition: DRY	Road Char.: STRAIGHT AND LEVEL		Light Condition: DARK-ROAD LIGHTED	
	Loc. of Ped/Bicycle: NOT APPLICABLE			Action of Ped/Bicycle: NOT APPLICABLE	

Veh :	Registered Weight:	State of Registration:
	Num of Occupants:	Driver's Age:
	Direction of Travel:	Sex:
	Pre-Accd Action:	Citation Issued:
		Public Property Damage:
		School Bus Involved:

County: Orange Muni: Newburgh(T) Ref. Marker: 9W83023001 Street: [Route] 9W

10/3/2010

Sun 16:00 PM	Persons Killed: 0	Persons Injured: 1	Extent of Injuries: C	Case: 2010-33628659
Accident Class: PROPERTY DAMAGE AND INJURY			Police Agency:	Num of Veh: 2
Type Of Accident: COLLISION WITH MOTOR VEHICLE			Traffic Control: TRAFFIC SIGNAL	
Manner of Collision: UNKNOWN			Weather: CLEAR	
Road Surface Condition: DRY	Road Char.: STRAIGHT AND LEVEL		Light Condition: DAYLIGHT	
Loc. of Ped/Bicycle: NOT APPLICABLE			Action of Ped/Bicycle: NOT APPLICABLE	

Veh :	Registered Weight:	State of Registration:
	Num of Occupants:	Driver's Age:
	Direction of Travel:	Sex:
	Pre-Accd Action:	Citation Issued:
		Public Property Damage:
		School Bus Involved:

County: Orange Muni: Newburgh(T) Ref. Marker: 32 83013004 Street: STATE HWY 32

1 Meters West of Ramp

11/18/2010	Thu 12:47 PM	Persons Killed: 0	Persons Injured: 0	Extent of Injuries:	Case: 2010-33656563
	Accident Class: PROPERTY DAMAGE			Police Agency:	Num of Veh: 3
	Type Of Accident: COLLISION WITH MOTOR VEHICLE			Traffic Control: TRAFFIC SIGNAL	
	Manner of Collision: OTHER			Weather: CLEAR	
	Road Surface Condition: DRY	Road Char.: STRAIGHT AND LEVEL		Light Condition: DAYLIGHT	
	Loc. of Ped/Bicycle: NOT APPLICABLE			Action of Ped/Bicycle: NOT APPLICABLE	

Veh :	Registered Weight:	State of Registration:
	Num of Occupants:	Driver's Age:
		Sex:
		Citation Issued:

Direction of Travel:

Public Property Damage:

School Bus Involved:

Pre-Accd Action:

Accident Location Information System (ALIS)Date: 04/29/11
09:50**Accident Verbal Description Report**

Page: 28

6552 VDR N Plank RD from I-84 Exit 10S Ramps to US 9W, Orange**Data in this report covers the period Nov 30, 2005 - Nov 30, 2010****Complete Accident data from NYSDMV is only available thru 11/30/2010**County: Orange Muni: Newburgh(T) Ref. Marker: 32 83013003 Street: STATE HWY 32
160 Meters East of Ramp

10/7/2010 Thu 21:05 PM Persons Killed: 0 Persons Injured: 0 Extent of Injuries: **Case: 2010-33718307**
 Accident Class: PROPERTY DAMAGE Police Agency: Num of Veh: 1
 Type Of Accident: COLLISION WITH OTHER Traffic Control: NONE
 Manner of Collision: OTHER Weather: CLEAR
 Road Surface Condition: DRY Road Char.: STRAIGHT AND LEVEL Light Condition: DARK-ROAD LIGHTED
 Loc. of Ped/Bicycle: NOT APPLICABLE Action of Ped/Bicycle: NOT APPLICABLE

Veh : Registered Weight: State of Registration:
 Num of Occupants: Driver's Age: Sex: Citation Issued:
 Direction of Travel: Public Property Damage: School Bus Involved:
 Pre-Accd Action:

County: Orange Muni: Newburgh(T) Ref. Marker: 9W83023001 Street: US ROUTE 9W
63 Meters South of Ramp

9/16/2009 Wed 14:16 PM Persons Killed: 0 Persons Injured: 0 Extent of Injuries: **Case: 2009-NR2823908**
 Accident Class: NON-REPORTABLE Police Agency: Num of Veh: 2
 Type Of Accident: COLLISION WITH MOTOR VEHICLE Traffic Control: TRAFFIC SIGNAL
 Manner of Collision: OTHER Weather: CLOUDY
 Road Surface Condition: DRY Road Char.: Light Condition: DAYLIGHT
 Loc. of Ped/Bicycle: INVALID CODE Action of Ped/Bicycle:

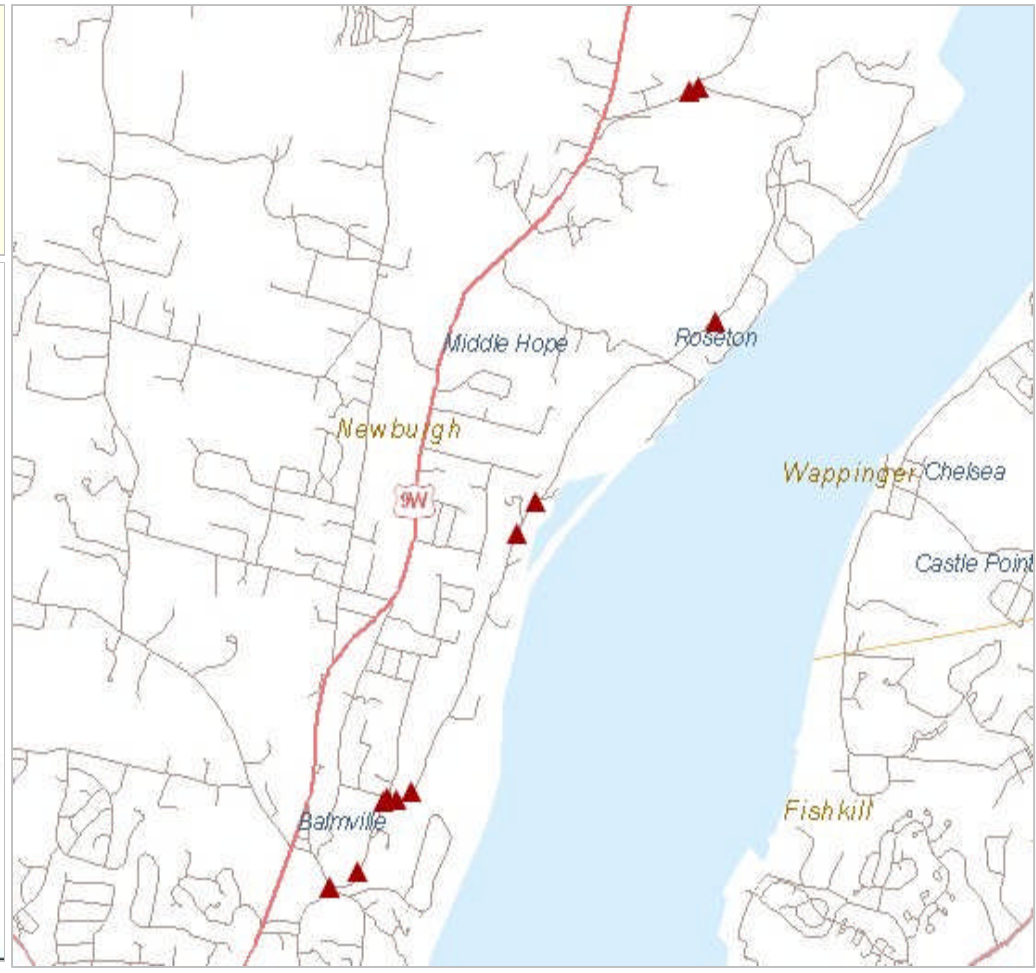
Veh : Registered Weight: State of Registration:
 Num of Occupants: Driver's Age: Sex: Citation Issued:
 Direction of Travel: Public Property Damage: School Bus Involved:
 Pre-Accd Action:

6586 VDR River Rd from Commonwealth Ave to Old Post Rd, Orange



Legend

	Accident	Street	
	Street Name Change		<all other values>
	Airport	SHIELD	
	Bus Station		C
	College		I
	Government Office		U
	Hospital		S
	Institution		Hydrography
	Library		County Boundary
	Nursing Home		State Recreation
	Parking Area		NYS Campground
	Point Of Interest		State Non Recreation
	Public School		City
	Rail Station		Town
	Retail Center		Indian Reservation
	Service Area		Village



Accident Location Information System (ALIS)

Date: 05/04/11 08:41

Accident Verbal Description Report

Page: 1

6586 VDR River Rd from Commonwealth Ave to Old Post Rd, Orange**Data in this report covers the period Nov 30, 2005 - Nov 30, 2010****Complete Accident data from NYS DMV is only available thru 11/30/2010**

County: Orange Muni: Newburgh(T) Ref. Marker: Street: Commonwealth Ave

AT INTERSECTION WITH River Rd

1/31/2007 Wed 09:05 AM Persons Killed: 0 Persons Injured: 0 Extent of Injuries: **Case: 2007-32084428**
 Accident Class: PROPERTY DAMAGE Police Agency: Num of Veh: 2
 Type Of Accident: COLLISION WITH MOTOR VEHICLE Traffic Control: STOP SIGN
 Manner of Collision: REAR END Weather: SNOW
 Road Surface Condition: SNOW/ICE Road Char.: STRAIGHT AND LEVEL Light Condition: DAYLIGHT
 Loc. of Ped/Bicycle: NOT APPLICABLE Action of Ped/Bicycle: NOT APPLICABLE

Veh :2 CAR/VAN/PICKUP Registered Weight: 2403 State of Registration: NY
 Num of Occupants: 1 Driver's Age: 25 Sex: F Citation Issued: Y
 Direction of Travel: SOUTH Public Property Damage: N School Bus Involved: N
 Pre-Accd Action: GOING STRAIGHT AHEAD
 Apparent Factors: FOLLOWING TOO CLOSELY, DRIVER INATTENTION

Veh :1 CAR/VAN/PICKUP Registered Weight: 4697 State of Registration: NY
 Num of Occupants: 2 Driver's Age: 39 Sex: F Citation Issued: N
 Direction of Travel: SOUTH Public Property Damage: N School Bus Involved: N
 Pre-Accd Action: STOPPED IN TRAFFIC
 Apparent Factors: UNKNOWN, UNKNOWN

County: Orange Muni: Newburgh(T) Ref. Marker: Street: Commonwealth Ave

AT INTERSECTION WITH River Rd

11/13/2006 Mon 09:29 AM Persons Killed: 0 Persons Injured: 1 Extent of Injuries: C **Case: 2006-32014557**
 Accident Class: PROPERTY DAMAGE AND INJURY Police Agency: Num of Veh: 2
 Type Of Accident: COLLISION WITH MOTOR VEHICLE Traffic Control: STOP SIGN
 Manner of Collision: REAR END Weather: RAIN
 Road Surface Condition: WET Road Char.: CURVE AND LEVEL Light Condition: DAYLIGHT
 Loc. of Ped/Bicycle: NOT APPLICABLE Action of Ped/Bicycle: NOT APPLICABLE

Veh :1 CAR/VAN/PICKUP Registered Weight: 5150 State of Registration: NY
 Num of Occupants: 1 Driver's Age: 24 Sex: M Citation Issued: N
 Direction of Travel: SOUTH Public Property Damage: N School Bus Involved: N
 Pre-Accd Action: SLOWED OR STOPPING
 Apparent Factors: NOT APPLICABLE, NOT APPLICABLE

Veh :2 CAR/VAN/PICKUP Registered Weight: 2809 State of Registration: NY

Num of Occupants: 2

Driver's Age: 22

Sex: F

Citation Issued: N

Direction of Travel: SOUTH

Public Property Damage: N

School Bus Involved: N

Pre-Accd Action: SLOWED OR STOPPING

Apparent Factors: PAVEMENT SLIPPERY, NOT APPLICABLE

County: Orange Muni: Newburgh(T) Ref. Marker: Street: River Rd
210 Meters South of Warmers Dr

8/28/2006

Mon 23:50 PM

Persons Killed: 0

Persons Injured: 0

Extent of Injuries:

Case: 2006-31920084

Accident Class: PROPERTY DAMAGE

Police Agency:

Num of Veh: 1

Type Of Accident: RAN OFF ROAD ONLY

Traffic Control: NONE

Manner of Collision: OTHER

Weather: CLEAR

Road Surface Condition: DRY

Road Char.: CURVE AND LEVEL

Light Condition: DARK-ROAD UNLIGHTED

Loc. of Ped/Bicycle: NOT APPLICABLE

Action of Ped/Bicycle: NOT APPLICABLE

Accident Location Information System (ALIS)

Date: 05/04/11 08:41

Accident Verbal Description Report

Page: 2

6586 VDR River Rd from Commonwealth Ave to Old Post Rd, Orange**Data in this report covers the period Nov 30, 2005 - Nov 30, 2010****Complete Accident data from NYS DMV is only available thru 11/30/2010**

County: Orange Muni: Newburgh(T) Ref. Marker: Street: River Rd

***** CONTINUED

Veh :1 CAR/VAN/PICKUP Registered Weight: State of Registration: NY
 Num of Occupants: 1 Driver's Age: 28 Sex: M Citation Issued: N
 Direction of Travel: NORTH Public Property Damage: N School Bus Involved: N
 Pre-Accd Action: OTHER
 Apparent Factors: UNSAFE SPEED, DRUGS (ILLEGAL)

County: Orange Muni: Newburgh(T) Ref. Marker: Street: River Rd

2 Meters North of Taffy Ln

6/8/2006 Thu 17:37 PM Persons Killed: 0 Persons Injured: 2 Extent of Injuries: BC **Case: 2006-31822320**
 Accident Class: PROPERTY DAMAGE AND INJURY Police Agency: Num of Veh: 2
 Type Of Accident: COLLISION WITH MOTOR VEHICLE Traffic Control: NONE
 Manner of Collision: SIDESWIPE Weather: RAIN
 Road Surface Condition: WET Road Char.: CURVE AND LEVEL Light Condition: DAYLIGHT
 Loc. of Ped/Bicycle: NOT APPLICABLE Action of Ped/Bicycle: NOT APPLICABLE

Veh :2 CAR/VAN/PICKUP Registered Weight: 3187 State of Registration: NY
 Num of Occupants: 1 Driver's Age: 65 Sex: F Citation Issued: N
 Direction of Travel: SOUTH-WEST Public Property Damage: N School Bus Involved: N
 Pre-Accd Action: GOING STRAIGHT AHEAD
 Apparent Factors: UNKNOWN, UNKNOWN

Veh :1 CAR/VAN/PICKUP Registered Weight: 2482 State of Registration: NY
 Num of Occupants: 1 Driver's Age: 18 Sex: M Citation Issued: N
 Direction of Travel: NORTH-EAST Public Property Damage: N School Bus Involved: N
 Pre-Accd Action: GOING STRAIGHT AHEAD
 Apparent Factors: UNSAFE SPEED, PAVEMENT SLIPPERY

County: Orange Muni: Newburgh(T) Ref. Marker: Street: RIVER RD

30 Meters South of BENNETT RD

12/31/2007 Mon 20:25 PM Persons Killed: 0 Persons Injured: 5 Extent of Injuries: BBBB **Case: 2007-32475361**
 Accident Class: PROPERTY DAMAGE AND INJURY Police Agency: Num of Veh: 1
 Type Of Accident: COLLISION WITH OTHER Traffic Control: NONE
 Manner of Collision: OTHER Weather: CLEAR
 Road Surface Condition: DRY Road Char.: CURVE AND LEVEL Light Condition: DARK-ROAD UNLIGHTED
 Loc. of Ped/Bicycle: NOT APPLICABLE Action of Ped/Bicycle: NOT APPLICABLE

Veh :1 CAR/VAN/PICKUP Registered Weight: 3030 State of Registration: NY
 Num of Occupants: 5 Driver's Age: 17 Sex: M Citation Issued: N
 Direction of Travel: EAST Public Property Damage: N School Bus Involved: N
 Pre-Accd Action: GOING STRAIGHT AHEAD
 Apparent Factors: UNKNOWN, ANIMAL'S ACTION

County: Orange Muni: Newburgh(T) Ref. Marker: Street: RIVER RD
 AT INTERSECTION WITH OLD POST RD

2/28/2008 Thu 17:12 PM Persons Killed: 0 Persons Injured: 1 Extent of Injuries: C **Case: 2008-32567969**
 Accident Class: PROPERTY DAMAGE AND INJURY Police Agency: Num of Veh: 2
 Type Of Accident: COLLISION WITH MOTOR VEHICLE Traffic Control: NONE
 Manner of Collision: LEFT TURN (AGAINST OTHER CAR) Weather: CLEAR
 Road Surface Condition: DRY Road Char.: STRAIGHT AND LEVEL Light Condition: DAYLIGHT
 Loc. of Ped/Bicycle: NOT APPLICABLE Action of Ped/Bicycle: NOT APPLICABLE

Accident Location Information System (ALIS)

Date: 05/04/11 08:41

Accident Verbal Description Report

Page: 3

6586 VDR River Rd from Commonwealth Ave to Old Post Rd, Orange**Data in this report covers the period Nov 30, 2005 - Nov 30, 2010****Complete Accident data from NYS DMV is only available thru 11/30/2010**

County: Orange Muni: Newburgh(T) Ref. Marker: Street: RIVER RD

***** CONTINUED

Veh :1 CAR/VAN/PICKUP Registered Weight: 3218 State of Registration: NY
 Num of Occupants: 1 Driver's Age: 45 Sex: M Citation Issued: N
 Direction of Travel: SOUTH Public Property Damage: N School Bus Involved: N
 Pre-Accd Action: MAKING LEFT TURN
 Apparent Factors: DRIVER INATTENTION, UNKNOWN

Veh :2 CAR/VAN/PICKUP Registered Weight: 2454 State of Registration: NY
 Num of Occupants: 1 Driver's Age: 56 Sex: M Citation Issued: N
 Direction of Travel: NORTH Public Property Damage: N School Bus Involved: N
 Pre-Accd Action: GOING STRAIGHT AHEAD
 Apparent Factors: UNKNOWN, UNKNOWN

County: Orange Muni: Newburgh(T) Ref. Marker: Street: RIVER RD
 AT INTERSECTION WITH OLD POST RD

5/2/2008 Fri 05:25 AM Persons Killed: 0 Persons Injured: 1 Extent of Injuries: C **Case: 2008-32613053**
 Accident Class: PROPERTY DAMAGE AND INJURY Police Agency: Num of Veh: 1
 Type Of Accident: COLL. W/LIGHT SUPPORT/UTILITY POLE Traffic Control: NONE
 Manner of Collision: OTHER Weather: CLOUDY
 Road Surface Condition: WET Road Char.: CURVE AND LEVEL Light Condition: DAWN
 Loc. of Ped/Bicycle: NOT APPLICABLE Action of Ped/Bicycle: NOT APPLICABLE

Veh :1 CAR/VAN/PICKUP Registered Weight: 3241 State of Registration: NY
 Num of Occupants: 1 Driver's Age: 24 Sex: M Citation Issued: N
 Direction of Travel: EAST Public Property Damage: N School Bus Involved: N
 Pre-Accd Action: GOING STRAIGHT AHEAD
 Apparent Factors: ANIMAL'S ACTION, UNKNOWN

County: Orange Muni: Newburgh(T) Ref. Marker: Street: RIVER RD
 AT INTERSECTION WITH WHITE SAILS RD

5/17/2008 Sat 23:53 PM Persons Killed: 0 Persons Injured: 0 Extent of Injuries: **Case: 2008-32625935**
 Accident Class: PROPERTY DAMAGE Police Agency: Num of Veh: 1
 Type Of Accident: COLLISION WITH OTHER Traffic Control: NONE
 Manner of Collision: OTHER Weather: CLOUDY
 Road Surface Condition: WET Road Char.: CURVE AND LEVEL Light Condition: DARK-ROAD UNLIGHTED
 Loc. of Ped/Bicycle: NOT APPLICABLE Action of Ped/Bicycle: NOT APPLICABLE

Veh :1 CAR/VAN/PICKUP Registered Weight: 2976 State of Registration: NY
 Num of Occupants: 1 Driver's Age: 18 Sex: M Citation Issued: N
 Direction of Travel: NORTH Public Property Damage: Y School Bus Involved: N
 Pre-Accd Action: GOING STRAIGHT AHEAD
 Apparent Factors: REACTION TO OTHER UNINVOLVED VEHICL, UNKNOWN

County: Orange Muni: Newburgh(T) Ref. Marker: Street: BENNETT RD
 AT INTERSECTION WITH RIVER RD

7/15/2008 Tue 09:15 AM Persons Killed: 0 Persons Injured: 0 Extent of Injuries: **Case: 2008-32674963**
 Accident Class: PROPERTY DAMAGE Police Agency: Num of Veh: 2
 Type Of Accident: COLLISION WITH MOTOR VEHICLE Traffic Control: STOP SIGN
 Manner of Collision: RIGHT ANGLE Weather: CLEAR
 Road Surface Condition: DRY Road Char.: STRAIGHT/ GRADE Light Condition: DAYLIGHT
 Loc. of Ped/Bicycle: NOT APPLICABLE Action of Ped/Bicycle: NOT APPLICABLE

Accident Location Information System (ALIS)

Date: 05/04/11 08:41

Accident Verbal Description Report

Page: 4

6586 VDR River Rd from Commonwealth Ave to Old Post Rd, Orange**Data in this report covers the period Nov 30, 2005 - Nov 30, 2010****Complete Accident data from NYS DMV is only available thru 11/30/2010**

County: Orange Muni: Newburgh(T) Ref. Marker: Street: BENNETT RD

**** CONTINUED

Veh :2 CAR/VAN/PICKUP Registered Weight: 3480 State of Registration: NY
 Num of Occupants: 1 Driver's Age: 72 Sex: M Citation Issued: N
 Direction of Travel: SOUTH Public Property Damage: N School Bus Involved: N
 Pre-Accd Action: SLOWED OR STOPPING
 Apparent Factors: UNKNOWN, TRAFFIC CONTROL DEVICES DISREGARDED

Veh :1 CAR/VAN/PICKUP Registered Weight: 15000 State of Registration: NY
 Num of Occupants: 1 Driver's Age: 44 Sex: M Citation Issued: N
 Direction of Travel: WEST Public Property Damage: N School Bus Involved: N
 Pre-Accd Action: GOING STRAIGHT AHEAD
 Apparent Factors: UNKNOWN, UNKNOWN

County: Orange Muni: Newburgh(T) Ref. Marker: Street: RIVER RD
 AT INTERSECTION WITH OLD POST RD

8/30/2009 Sun 14:00 PM Persons Killed: 0 Persons Injured: 0 Extent of Injuries: **Case: 2009-33204626**
 Accident Class: PROPERTY DAMAGE Police Agency: Num of Veh: 1
 Type Of Accident: COLLISION WITH DEER Traffic Control: NONE
 Manner of Collision: OTHER Weather: CLEAR
 Road Surface Condition: DRY Road Char.: STRAIGHT AND LEVEL Light Condition: DAYLIGHT
 Loc. of Ped/Bicycle: NOT APPLICABLE Action of Ped/Bicycle: NOT APPLICABLE

Veh :1 CAR/VAN/PICKUP Registered Weight: 4585 State of Registration: NY
 Num of Occupants: 1 Driver's Age: 37 Sex: F Citation Issued: N
 Direction of Travel: NORTH Public Property Damage: N School Bus Involved: N
 Pre-Accd Action: GOING STRAIGHT AHEAD
 Apparent Factors: UNKNOWN, UNKNOWN

County: Orange Muni: Newburgh(T) Ref. Marker: Street: RIVER RD
 353 Meters South of Unnamed Street

9/24/2009 Thu 16:34 PM Persons Killed: 0 Persons Injured: 0 Extent of Injuries: **Case: 2009-33163046**
 Accident Class: PROPERTY DAMAGE Police Agency: Num of Veh: 1
 Type Of Accident: COLL. W/EARTH ELE./ROCK CUT/DITCH Traffic Control: NONE
 Manner of Collision: OTHER Weather: CLEAR
 Road Surface Condition: DRY Road Char.: CURVE AND HILLCREST Light Condition: DAYLIGHT
 Loc. of Ped/Bicycle: NOT APPLICABLE Action of Ped/Bicycle: NOT APPLICABLE

Veh :1 CAR/VAN/PICKUP Registered Weight: 3405 State of Registration: NY
 Num of Occupants: 1 Driver's Age: 72 Sex: M Citation Issued: N
 Direction of Travel: SOUTH Public Property Damage: N School Bus Involved: N
 Pre-Accd Action: GOING STRAIGHT AHEAD
 Apparent Factors: PASSING OR LANE USAGE IMPROPERLY, UNKNOWN

County: Orange Muni: Newburgh(T) Ref. Marker: Street: RIVER RD
 30 Meters East of Unnamed Street

4/25/2010 Sun 07:39 AM Persons Killed: 0 Persons Injured: 0 Extent of Injuries: **Case: 2010-33434088**
 Accident Class: PROPERTY DAMAGE Police Agency: Num of Veh: 1
 Type Of Accident: COLLISION WITH OTHER FIXED OBJECT Traffic Control: NO PASSING ZONE
 Manner of Collision: OTHER Weather: RAIN
 Road Surface Condition: WET Road Char.: CURVE AND GRADE Light Condition: DAYLIGHT
 Loc. of Ped/Bicycle: NOT APPLICABLE Action of Ped/Bicycle: NOT APPLICABLE

Accident Location Information System (ALIS)

Date: 05/04/11 08:41

Accident Verbal Description Report

Page: 5

6586 VDR River Rd from Commonwealth Ave to Old Post Rd, Orange**Data in this report covers the period Nov 30, 2005 - Nov 30, 2010****Complete Accident data from NYS DMV is only available thru 11/30/2010**

County: Orange Muni: Newburgh(T) Ref. Marker: Street: RIVER RD

***** CONTINUED

Veh : Registered Weight: State of Registration:
 Num of Occupants: Driver's Age: Sex: Citation Issued:
 Direction of Travel: Public Property Damage: School Bus Involved:
 Pre-Accd Action:

County: Orange Muni: Newburgh(T) Ref. Marker: Street: HUDSON HILLS DR
 AT INTERSECTION WITH RIVER RD

8/25/2010 Wed 12:28 PM Persons Killed: 0 Persons Injured: 1 Extent of Injuries: C **Case: 2010-33589393**
 Accident Class: INJURY Police Agency: Num of Veh: 2
 Type Of Accident: COLLISION WITH MOTOR VEHICLE Traffic Control: NONE
 Manner of Collision: SIDESWIPE Weather: CLOUDY
 Road Surface Condition: WET Road Char.: CURVE AND GRADE Light Condition: DAYLIGHT
 Loc. of Ped/Bicycle: NOT APPLICABLE Action of Ped/Bicycle: NOT APPLICABLE

Veh : Registered Weight: State of Registration:
 Num of Occupants: Driver's Age: Sex: Citation Issued:
 Direction of Travel: Public Property Damage: School Bus Involved:
 Pre-Accd Action:

County: Orange Muni: Newburgh(T) Ref. Marker: Street: RIVER RD
 AT INTERSECTION WITH OLD POST RD

9/14/2010 Tue 00:09 AM Persons Killed: 0 Persons Injured: 0 Extent of Injuries: **Case: 2010-33599145**
 Accident Class: PROPERTY DAMAGE Police Agency: Num of Veh: 1
 Type Of Accident: COLLISION WITH DEER Traffic Control: NONE
 Manner of Collision: OTHER Weather: CLEAR
 Road Surface Condition: DRY Road Char.: STRAIGHT AND LEVEL Light Condition: DARK-ROAD UNLIGHTED
 Loc. of Ped/Bicycle: NOT APPLICABLE Action of Ped/Bicycle: NOT APPLICABLE

Veh : Registered Weight: State of Registration:
 Num of Occupants: Driver's Age: Sex: Citation Issued:
 Direction of Travel: Public Property Damage: School Bus Involved:
 Pre-Accd Action:

New York State Department of Transportation
Classification Count Average Weekday Data Report

STATION: 820635

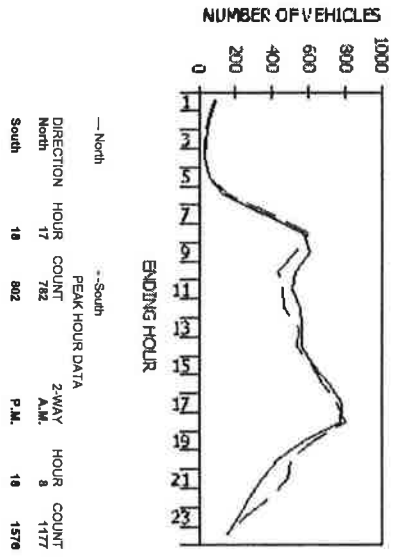
ROUTE # NY 9D ROAD NAME: HOPEWELL RD
COUNTY Dutchess
FROM: CR 29 OLD HOPEWELL RD
TO: 0311172Z
REF-MARKER: NO. OF LANES: 2
END MILEPOINT: HPMS NO: 3001730
FUNC CLASS: 14
STATION NO: LION#:
COUNTY: DORSET
ORIG CODE: TST INITIALS: TGB
PROCESSED BY: ORG CODE: DOT INITIALS: TGB

YEAR: 2009		MONTH: August		STATION: 820635	
DIRECTION		North	South	TOTAL	
NUMBER OF VEHICLES	9543	9648	19191	9543	19191
NUMBER OF AXLES	19332	19000	39032	19332	39032
% HEAVY VEHICLES (F4-F13)	2.92%	3.09%	3.31%	2.92%	3.31%
% TRUCKS AND BUSES (F3-F13)	13.07%	15.07%	14.02%	13.07%	14.02%
AXLE CORRECTION FACTOR	0.99	0.98	0.99	0.99	0.99

VEHICLE CLASS	DIRECTION													TOTAL
	F1	F2	F3	F4	F5	F6	F7	F8	F9	F10	F11	F12	F13	
NO. OF AXLES	2	2	2	2.5	2	3	4	3.5	5	6	5	6	8.75	
ENDING HOUR	1:00	0	81	6	0	0	0	0	0	0	0	0	0	
	2:00	0	47	3	0	0	0	0	0	0	0	0	0	
	3:00	0	30	4	0	0	0	0	0	0	0	0	0	
	4:00	0	25	3	0	0	0	0	0	0	0	0	0	
	5:00	0	46	5	0	0	0	0	0	0	0	0	0	
	6:00	0	100	21	2	3	1	4	0	0	0	0	0	
	7:00	0	229	49	10	4	3	2	0	0	0	0	0	
	8:00	1	424	78	10	1	1	3	0	0	0	0	0	
	9:00	1	532	59	3	2	4	3	0	0	0	0	0	
	10:00	2	444	59	3	3	4	4	0	0	0	0	0	
	11:00	2	422	69	4	2	2	6	0	0	0	0	0	
	12:00	2	488	59	4	4	3	4	0	0	0	0	0	
	13:00	3	482	59	3	3	2	5	0	0	0	0	0	
	14:00	2	591	63	8	4	1	5	0	0	0	0	0	
	15:00	2	581	63	2	3	1	2	0	0	0	0	0	
	16:00	4	618	74	13	0	2	1	0	0	0	0	0	
	17:00	4	693	72	2	0	1	1	0	0	0	0	0	
	18:00	3	693	67	6	0	2	1	2	0	0	0	0	
	19:00	3	516	50	2	5	0	0	0	0	0	0	0	
	20:00	1	394	36	1	0	0	0	0	0	0	0	0	
	21:00	1	316	31	0	0	0	0	0	0	0	0	0	
	22:00	1	359	17	0	0	0	0	0	0	0	0	0	
	23:00	1	359	17	0	0	0	0	0	0	0	0	0	
	24:00	0	137	10	0	0	0	0	0	0	0	0	0	
TOTAL VEHICLES	34	8297	983	40	129	33	1	27	49	3	0	0	84	
TOTAL AXLES	68	16534	1826	100	259	99	4	94	230	19	0	0	44	
ENDING HOUR	1:00	0	71	10	0	0	0	0	0	0	0	0	29	
	2:00	0	27	2	0	0	0	0	0	0	0	0	28	
	3:00	0	24	3	0	0	0	0	0	0	0	0	28	
	4:00	0	48	8	0	1	0	0	0	0	0	0	57	
	5:00	0	121	36	1	2	0	1	0	0	0	0	165	
	6:00	0	320	54	3	3	0	3	0	0	0	0	389	
	7:00	4	805	71	3	5	1	3	2	0	0	0	804	
	8:00	2	1000	189	12	2	2	7	0	0	0	0	1000	
	9:00	2	1350	235	15	2	2	2	3	0	0	0	1350	
	10:00	4	1100	389	64	18	3	3	0	0	0	0	1100	
	11:00	4	1209	464	81	21	4	4	2	0	0	0	1209	
	12:00	2	1300	579	64	13	1	2	2	0	0	0	1300	
	13:00	2	1447	669	4	15	1	2	2	0	0	0	1447	
	14:00	1	1446	66	5	13	3	2	2	0	0	0	1446	
	15:00	3	1511	73	16	11	2	2	2	0	0	0	1511	
	16:00	3	1691	89	17	1	0	2	2	0	0	0	1691	
	17:00	1	1721	66	3	1	2	1	1	0	0	0	1721	
	18:00	1	1571	56	3	1	1	0	0	0	0	0	1571	
	19:00	3	449	42	0	4	1	2	0	0	0	0	449	
	20:00	2	441	42	0	4	0	0	0	0	0	0	441	
	21:00	2	353	29	0	0	0	0	0	0	0	0	353	
	22:00	1	17	12	0	0	0	0	0	0	0	0	17	
	23:00	0	235	12	0	0	0	0	0	0	0	0	235	
	24:00	0	129	10	0	0	0	0	0	0	0	0	129	
TOTAL VEHICLES	38	8162	1082	50	191	17	15	27	32	24	0	0	8648	
TOTAL AXLES	76	16924	2194	125	382	51	60	94	160	144	0	0	16900	
GRAND TOTAL VEHICLES	72	16429	2055	90	320	50	18	54	78	27	0	0	16181	
GRAND TOTAL AXLES	144	32658	4110	225	640	150	64	189	390	162	0	0	38932	

VEHICLE CLASSIFICATION CODES:

- F1. Motorcycles
 - F2. Autos*
 - F3. 2 Axle, 4-Tire Pickups, Vans, Motorhomes*
 - F4. Buses
 - F5. 2 Axle, 6-Tire Single Unit Trucks
 - F6. 3 Axle Single Unit Trucks
 - F7. 4 or More Axle Single Unit Trucks
 - F8. 4 or More Axle Single Unit Trucks
 - F9. 5 Axle Double Unit Vehicles, One Unit is a Truck
 - F10. 6 or More Double Unit Vehicles, One Unit is a Truck
 - F11. 5 or Less Axle Multi-Unit Trucks
 - F12. 6 Axle Multi-Unit Trucks
 - F13. 7 or More Axle Multi-Unit Trucks
- *INCLUDING THOSE HAULING TRAILERS
- FUNCTIONAL CLASS CODES:
- RURAL URBAN SYSTEM
- 01 11 PRINCIPAL ARTERIAL-INTERSTATE
 - 02 14 PRINCIPAL ARTERIAL-TRUCKWAY
 - 03 14 PRINCIPAL ARTERIAL-OTHER
 - 06 16 MINOR ARTERIAL
 - 07 17 MAJOR COLLECTOR
 - 08 17 MINOR COLLECTOR
 - 09 19 LOCAL SYSTEM



PEAK HOUR DATA

DIRECTION	HOUR COUNT	2-WAY A.M.	HOUR COUNT P.M.
North	17	782	8
South	10	802	18

SOURCE: NYSDOT DATA SERVICES BUREAU

New York State Department of Transportation
Speed Count Average Weekday Report

Station: 820635
Route #: NY 9D Road name:
From: ACC RTS 841 & 52
To: CR 28 OLD HOPEWELL RD
Direction: North

Start date: Wed 08/12/2009 11:00
End date: Tue 08/18/2009 18:45
County: Dutchess
Town: FISHKILL
Speed limit: 45
LION#:

Count duration: 152 hours
Functional class: 14
Factor group: 30
Batch ID: DOT-r8contractor9-32
Count taken by: Org: TST Init: —
Processed by: Org: DOT Init: TGB

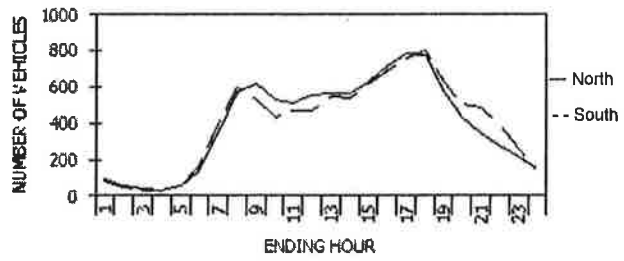
Hour	Speeds, mph														% Exc	% Exc	% Exc	% Exc	% Exc	Avg	50th%	85th%	Total
	0.0-20.0	20.1-25.0	25.1-30.0	30.1-35.0	35.1-40.0	40.1-45.0	45.1-50.0	50.1-55.0	55.1-60.0	60.1-65.0	65.1-70.0	70.1-75.0	75.1-80.0	80.1-85.0									
1:00	0	0	0	2	15	40	26	5	0	0	0	0	0	35%	6%	0%	0%	0%	43.0	43.4	48.5	88	
2:00	0	0	0	1	9	22	16	5	0	0	0	0	0	40%	9%	0%	0%	0%	43.4	43.8	49.1	53	
3:00	0	0	0	0	7	15	9	4	1	0	0	0	0	39%	14%	3%	0%	0%	43.8	43.7	49.8	36	
4:00	0	0	0	0	4	10	11	2	1	0	0	0	0	50%	11%	4%	0%	0%	44.5	45.0	49.5	28	
5:00	0	0	0	1	5	23	19	4	1	0	0	0	0	45%	9%	2%	0%	0%	44.2	44.5	49.3	53	
6:00	1	0	0	0	11	58	44	15	2	0	0	0	0	47%	13%	2%	0%	0%	44.0	44.7	49.7	131	
7:00	0	0	0	1	36	134	135	39	5	0	0	0	0	51%	13%	1%	0%	0%	44.8	45.2	49.7	350	
8:00	0	0	2	11	102	271	154	28	2	0	0	0	0	32%	5%	0%	0%	0%	42.8	43.2	48.2	570	
9:00	1	2	2	19	119	302	148	21	1	0	0	0	0	28%	4%	0%	0%	0%	42.0	42.8	47.7	615	
10:00	7	1	4	18	100	235	137	22	2	0	0	0	0	31%	5%	0%	0%	0%	41.1	42.9	48.0	526	
11:00	0	1	3	18	103	244	124	18	2	0	0	0	0	28%	4%	0%	0%	0%	42.1	42.7	47.8	513	
12:00	2	1	4	26	131	254	121	13	2	0	0	0	0	25%	3%	0%	0%	0%	41.2	42.3	47.2	554	
13:00	0	1	3	22	134	271	118	16	1	0	0	0	0	24%	3%	0%	0%	0%	41.7	42.3	47.2	566	
14:00	2	1	3	26	147	252	120	17	0	0	0	0	0	24%	3%	0%	0%	0%	41.2	42.1	47.2	568	
15:00	1	2	5	27	149	296	119	21	3	0	0	0	0	23%	4%	0%	0%	0%	41.3	42.2	47.1	623	
16:00	5	4	7	25	162	347	146	20	1	0	0	0	0	23%	3%	0%	0%	0%	40.9	42.3	47.1	717	
17:00	1	2	5	38	197	386	137	16	0	0	0	0	0	20%	2%	0%	0%	0%	41.1	42.0	46.4	782	
18:00	7	2	5	35	162	390	160	14	0	0	0	0	0	22%	2%	0%	0%	0%	40.8	42.3	46.9	775	
19:00	0	1	4	52	128	245	127	18	1	0	0	0	0	25%	3%	0%	0%	0%	41.1	42.2	47.4	576	
20:00	0	0	2	18	135	181	88	11	1	0	0	0	0	23%	3%	0%	0%	0%	41.3	41.8	47.0	436	
21:00	1	0	1	21	131	151	40	4	0	0	0	0	0	13%	1%	0%	0%	0%	40.0	40.7	44.8	349	
22:00	0	1	2	13	86	129	38	5	0	0	0	0	0	16%	2%	0%	0%	0%	40.6	41.4	45.3	274	
23:00	0	0	0	8	57	101	39	5	2	0	0	0	0	22%	3%	1%	0%	0%	41.6	42.1	46.9	212	
24:00	0	0	0	1	27	73	40	7	2	0	0	0	0	33%	6%	1%	0%	0%	43.1	43.3	48.4	150	
Avg. Daily Total	28	19	52	383	2157	4430	2116	330	30	0	0	0	0	25.9	3.8	0.3	0.0	0.0	41.5	42.5	47.5	9545	
Percent	0.3%	0.2%	0.5%	4.0%	22.6%	46.4%	22.2%	3.5%	0.3%	0.0%	0.0%	0.0%	0.0%										
Cum. Percent	0.3%	0.5%	1.0%	5.0%	27.6%	74.1%	96.2%	99.7%	100.0%	100.0%	100.0%	100.0%	100.0%										
Average hour	1	1	2	16	90	185	88	14	1	0	0	0	0										

TRAFFIC FLOW BY DIRECTION

398

Direction	Avg. Speed	50th% Speed	85th% Speed
North	41.5	42.5	47.5
South	41.6	42.7	47.9

Peak Hour Data				
Direction	Hour	Count	2-way	Hour
North	17	782	A.M.	8
South	18	802	P.M.	18



New York State Department of Transportation
Speed Count Average Weekday Report

Station: 820635
Route #: NY 9D Road name:
From: ACC RTS 841 & 52
To: CR 28 OLD HOPEWELL RD
Direction: South

Start date: Wed 08/12/2009 11:00
End date: Tue 08/18/2009 18:45
County: Dutchess
Town: FISHKILL
Speed limit: 45
LION#:

Count duration: 152 hours
Functional class: 14
Factor group: 30
Batch ID: DOT-r8contractor9-32
Count taken by: Org: TST Init: —
Processed by: Org: DOT Init: TGB

Hour	Speeds, mph													% Exc	% Exc	% Exc	% Exc	% Exc	Avg	50th%	85th%	Total
	0-20.0	20.1-25.0	25.1-30.0	30.1-35.0	35.1-40.0	40.1-45.0	45.1-50.0	50.1-55.0	55.1-60.0	60.1-65.0	65.1-70.0	70.1-75.0	75.1-95.0									
1:00	0	0	0	2	12	35	27	5	2	0	0	0	0	41%	8%	2%	0%	0%	43.8	44.0	49.0	83
2:00	0	0	0	1	9	19	11	3	1	1	0	0	0	36%	11%	4%	2%	0%	43.3	43.3	49.3	45
3:00	0	0	0	2	6	8	13	2	0	0	0	0	0	48%	8%	0%	0%	0%	43.0	44.7	49.0	31
4:00	0	0	0	0	2	11	9	5	0	0	0	0	0	52%	19%	0%	0%	0%	45.2	45.3	51.0	27
5:00	1	0	0	1	5	18	21	9	2	0	0	0	0	56%	19%	4%	0%	0%	43.5	45.9	51.4	57
6:00	0	1	1	2	15	51	68	24	3	0	0	0	0	58%	16%	2%	0%	0%	44.8	46.0	50.5	165
7:00	0	0	0	5	33	141	164	45	8	1	0	0	0	55%	14%	2%	0%	0%	45.0	45.6	49.9	397
8:00	0	0	2	15	97	281	173	34	2	0	0	0	0	35%	6%	0%	0%	0%	43.0	43.4	48.5	604
9:00	2	1	4	20	98	241	146	20	1	0	0	0	0	31%	4%	0%	0%	0%	41.9	43.0	48.0	533
10:00	1	1	3	8	81	200	130	29	3	0	0	0	0	37%	7%	1%	0%	0%	43.0	43.6	48.8	438
11:00	2	2	4	18	87	218	116	18	1	1	0	0	0	29%	4%	0%	0%	0%	41.7	42.8	47.9	467
12:00	1	0	2	15	85	216	124	21	2	0	0	0	0	32%	5%	0%	0%	0%	42.3	43.1	48.2	466
13:00	6	8	19	20	116	236	124	15	2	0	0	0	0	26%	3%	0%	0%	0%	39.9	42.3	47.4	546
14:00	1	0	4	25	132	258	105	16	1	0	0	0	0	23%	3%	0%	0%	0%	41.3	42.2	47.0	542
15:00	3	2	5	33	111	295	142	22	3	1	0	0	0	27%	4%	1%	0%	0%	41.4	42.7	47.7	617
16:00	6	1	10	37	144	300	160	23	3	0	0	0	0	27%	4%	0%	0%	0%	40.8	42.4	47.7	684
17:00	2	2	8	26	152	367	179	19	3	0	0	0	0	27%	3%	0%	0%	0%	41.6	42.6	47.5	758
18:00	1	1	8	38	174	375	177	27	2	1	0	0	0	26%	4%	0%	0%	0%	41.6	42.5	47.5	802
19:00	2	4	21	57	142	228	148	19	4	1	0	0	0	27%	4%	1%	0%	0%	40.2	42.0	47.7	626
20:00	0	1	4	35	144	203	98	14	2	0	0	0	0	23%	3%	0%	0%	0%	40.9	41.7	47.0	501
21:00	0	1	7	43	168	210	55	5	0	0	0	0	0	12%	1%	0%	0%	0%	38.8	40.7	44.7	489
22:00	0	2	5	23	131	169	53	4	0	0	0	0	0	15%	1%	0%	0%	0%	40.1	41.0	45.0	387
23:00	0	0	1	7	59	108	70	9	1	0	0	0	0	31%	4%	0%	0%	0%	42.3	42.9	48.0	255
24:00	0	0	0	2	31	57	40	10	1	0	0	0	0	36%	8%	1%	0%	0%	43.0	43.3	48.8	141
Avg. Daily Total	28	27	108	433	2014	4245	2353	398	47	6	0	0	0	29.0	4.7	0.5	0.1	0.0	41.6	42.7	47.9	9559
Percent	0.3%	0.3%	1.1%	4.5%	20.9%	43.9%	24.4%	4.1%	0.5%	0.1%	0.0%	0.0%	0.0%									
Cum. Percent	0.3%	0.6%	1.7%	6.2%	27.0%	71.0%	95.3%	99.5%	99.9%	100.0%	100.0%	100.0%	100.0%									
Average hour	1	1	4	18	84	177	98	17	2	0	0	0	0									

TRAFFIC FLOW BY DIRECTION

Direction	Avg. Speed	50th% Speed	85th% Speed
North	41.5	42.5	47.5
South	41.6	42.7	47.9

Peak Hour Data			
Direction	Hour	Count	2-way Count
North	17	782	A.M.
South	18	802	P.M.



Poughkeepsie-Dutchess County Transportation Council
Classification Count Average Weekday Data Report

ROAD #: CR 0920
COUNTY NAME: Dutchess
REGION CODE: 8
LIBERTY ST
NY 9D

ROAD NAME: CHELSEA RD

YEAR: 2010
MONTH: May

STATION: 821037

REF. MARKER:
END MILEPOINT:
FUNC CLASS:
STATION NO:
COUNT TAKEN BY:
PROCESSED BY:

0110146
17
1037
ORG CODE: MPD
LOC INITIALS: ED
MPD INITIALS: ED

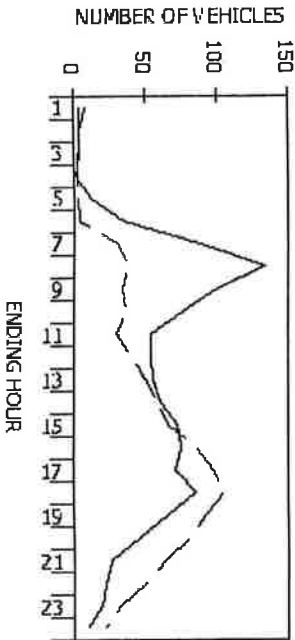
BATCH ID: MPD-All Files

DIRECTION	NUMBER OF VEHICLES	NUMBER OF AXLES	% HEAVY VEHICLES (F4-F13)	% TRUCKS AND BUSES (F3-F13)	AXLE CORRECTION FACTOR
East	1187	2410	5.56%	23.93%	0.99
West	1053	2137	4.84%	19.37%	0.99
TOTAL	2240	4547	5.22%	21.79%	0.99

VEHICLE CLASS	NO. OF AXLES	DIRECTION													TOTAL			
		F1	F2	F3	F4	F5	F6	F7	F8	F9	F10	F11	F12	F13				
ENDING HOUR	1:00	0	3	1	0	0	0	0	0	0	0	0	0	0	0	0	0	4
	2:00	0	4	0	0	0	0	0	0	0	0	0	0	0	0	0	0	4
	3:00	0	2	0	0	0	0	0	0	0	0	0	0	0	0	0	0	2
	4:00	0	2	0	0	0	0	0	0	0	0	0	0	0	0	0	0	2
	5:00	0	10	0	0	0	0	0	0	0	0	0	0	0	0	0	0	12
	6:00	0	27	2	0	0	0	0	0	0	0	0	0	0	0	0	0	35
	7:00	0	69	6	0	0	0	0	0	0	0	0	0	0	0	0	0	89
	8:00	1	101	18	25	0	0	0	0	0	0	0	0	0	0	0	0	135
	9:00	1	74	18	18	0	0	0	0	0	0	0	0	0	0	0	0	100
	10:00	0	53	18	0	0	0	0	0	0	0	0	0	0	0	0	0	77
	11:00	0	46	9	2	0	0	0	0	0	0	0	0	0	0	0	0	55
	12:00	0	43	6	1	0	0	0	0	0	0	0	0	0	0	0	0	56
	13:00	1	39	12	0	0	0	0	0	0	0	0	0	0	0	0	0	51
	14:00	1	45	11	1	0	0	0	0	0	0	0	0	0	0	0	0	53
	15:00	0	51	14	5	0	0	0	0	0	0	0	0	0	0	0	0	73
	16:00	0	51	16	6	0	0	0	0	0	0	0	0	0	0	0	0	72
	17:00	1	55	12	3	0	0	0	0	0	0	0	0	0	0	0	0	72
	18:00	0	65	17	1	0	0	0	0	0	0	0	0	0	0	0	0	86
	19:00	1	51	14	0	0	0	0	0	0	0	0	0	0	0	0	0	66
	20:00	0	39	6	0	0	0	0	0	0	0	0	0	0	0	0	0	46
	21:00	0	24	3	0	0	0	0	0	0	0	0	0	0	0	0	0	27
	22:00	0	20	3	0	0	0	0	0	0	0	0	0	0	0	0	0	23
	23:00	0	17	3	0	0	0	0	0	0	0	0	0	0	0	0	0	20
	24:00	0	6	3	0	0	0	0	0	0	0	0	0	0	0	0	0	10
TOTAL VEHICLES	5	898	218	31	25	3	14	2	4	0	0	0	0	0	0	0	0	1187
TOTAL AXLES	10	1796	436	78	50	9	7	20	0	0	0	0	0	0	0	0	0	2410
ENDING HOUR	1:00	0	8	1	0	0	0	0	0	0	0	0	0	0	0	0	0	9
	2:00	0	3	0	0	0	0	0	0	0	0	0	0	0	0	0	0	5
	3:00	0	2	0	0	0	0	0	0	0	0	0	0	0	0	0	0	3
	4:00	0	2	1	0	0	0	0	0	0	0	0	0	0	0	0	0	3
	5:00	0	2	1	0	0	0	0	0	0	0	0	0	0	0	0	0	3
	6:00	0	2	1	0	0	0	0	0	0	0	0	0	0	0	0	0	3
	7:00	0	21	5	4	1	1	0	0	0	0	0	0	0	0	0	0	4
	8:00	0	26	11	5	1	1	0	0	0	0	0	0	0	0	0	0	39
	9:00	0	18	12	10	1	0	0	0	0	0	0	0	0	0	0	0	35
	10:00	1	26	10	7	0	0	0	0	0	0	0	0	0	0	0	0	38
	11:00	0	24	9	0	0	0	0	0	0	0	0	0	0	0	0	0	31
	12:00	0	31	6	0	0	0	0	0	0	0	0	0	0	0	0	0	41
	13:00	0	35	9	1	1	0	0	0	0	0	0	0	0	0	0	0	50
	14:00	1	45	7	3	2	0	0	0	0	0	0	0	0	0	0	0	59
	15:00	1	45	6	1	0	0	0	0	0	0	0	0	0	0	0	0	66
	16:00	0	69	9	1	0	0	0	0	0	0	0	0	0	0	0	0	86
	17:00	1	81	11	3	1	0	0	0	0	0	0	0	0	0	0	0	98
	18:00	1	90	14	12	0	0	0	0	0	0	0	0	0	0	0	0	106
	19:00	0	80	12	9	1	0	0	0	0	0	0	0	0	0	0	0	93
	20:00	0	73	8	0	0	0	0	0	0	0	0	0	0	0	0	0	82
	21:00	0	59	8	0	0	0	0	0	0	0	0	0	0	0	0	0	65
	22:00	0	45	9	0	0	0	0	0	0	0	0	0	0	0	0	0	52
	23:00	1	29	4	0	0	0	0	0	0	0	0	0	0	0	0	0	33
	24:00	0	19	2	0	0	0	0	0	0	0	0	0	0	0	0	0	21
TOTAL VEHICLES	7	882	153	17	22	5	2	5	0	0	0	0	0	0	0	0	0	1053
TOTAL AXLES	14	1694	306	42	44	15	7	25	0	0	0	0	0	0	0	0	0	2197
GRAND TOTAL VEHICLES	12	1780	371	48	47	8	4	9	0	0	0	0	0	0	0	0	0	2240
GRAND TOTAL AXLES	24	3460	742	120	94	24	14	45	0	0	0	0	0	0	0	0	0	4547

VEHICLE CLASSIFICATION CODES:

- F1. Motorcycles
 - F2. Autos*
 - F3. 2-Axle, 4-Tire Pickups, Vans, Motorhomes*
 - F4. Buses
 - F5. 2-Axle, 6-Tire Single Unit Trucks
 - F6. 3-Axle Single Unit Trucks
 - F7. 4 or More Axle Single Unit Trucks
 - F8. 4 or Less Axle Vehicles, One Unit is a Truck
 - F9. 5-Axle Double Unit Vehicles, One Unit is a Truck
 - F10. 6 or More Double Unit Vehicles, One Unit is a Truck
 - F11. 5 or Less Axle Multi-Unit Trucks
 - F12. 6-Axle Multi-Unit Trucks
 - F13. 7 or More Axle Multi-Unit Trucks
- * INCLUDING THOSE HAULING TRAILERS
- FUNCTIONAL CLASS CODES:
- RURAL URBAN SYSTEM
 - 01 11 PRINCIPAL ARTERIAL-INTERSTATE
 - 02 12 PRINCIPAL ARTERIAL-EXPRESSWAY
 - 02 14 PRINCIPAL ARTERIAL-OTHER
 - 06 16 MINOR ARTERIAL
 - 07 17 MAJOR COLLECTOR
 - 08 17 MINOR COLLECTOR
 - 09 19 LOCAL SYSTEM



PEAK HOUR DATA

DIRECTION	HOUR	COUNT	2-WAY	HOUR	COUNT
East	8	135	A.M.	8	174
West	18	106	P.M.	18	192

Poughkeepsie-Dutchess County Transportation Council
Speed Count Average Weekday Report

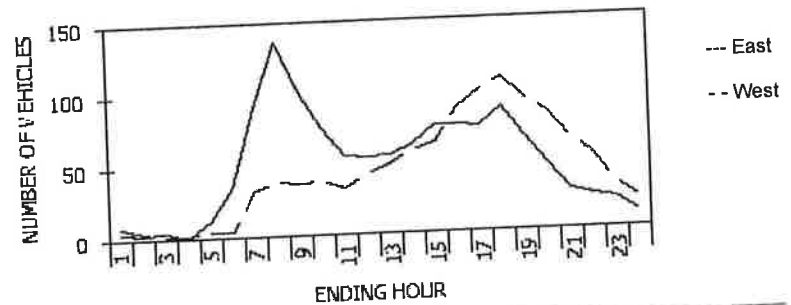
Station: 821037
Road #: CR 0920 Road name: CHELSEA RD
From: LIBERTY ST
To: NY 9D
Direction: East

Start date: Mon 05/03/2010 10:00
End date: Thu 05/06/2010 08:00
County: Dutchess
Town: WAPPINGER
Speed limit: 40
LION#:

Count duration: 71 hours
Functional class: 17
Factor group: 30
Batch ID: MPD-Lochner
Count taken by: Org: LOC Init: CRT
Processed by: Org: MPD Init: ED

Hour	Speeds, mph															Avg	50th%	85th%	Total			
	0.0-20.0	20.1-25.0	25.1-30.0	30.1-35.0	35.1-40.0	40.1-45.0	45.1-50.0	50.1-55.0	55.1-60.0	60.1-65.0	65.1-70.0	70.1-75.0	75.1-80.0	% Exc 45.0	% Exc 50.0					% Exc 55.0	% Exc 60.0	% Exc 65.0
1:00	0	0	1	1	1	1	1	0	0	0	0	0	0	20.0	0.0	0.0	0.0	0.0	36.1	37.6	46.3	5
2:00	0	0	0	1	0	2	0	0	0	0	0	0	0	0.0	0.0	0.0	0.0	0.0	38.5	41.3	43.9	3
3:00	0	0	1	3	0	0	0	0	0	0	0	0	0	0.0	0.0	0.0	0.0	0.0	31.1	31.7	34.0	4
4:00	0	0	1	0	0	0	0	0	0	0	0	0	0	0.0	0.0	0.0	0.0	0.0	27.5	27.6	29.3	1
5:00	0	0	1	2	3	4	2	0	0	0	0	0	0	16.7	0.0	0.0	0.0	0.0	38.2	40.0	45.6	12
6:00	1	0	1	6	10	10	6	2	0	0	0	0	0	22.2	5.6	0.0	0.0	0.0	37.4	40.1	46.4	91
7:00	2	1	2	13	27	29	12	4	1	0	0	0	0	18.7	5.5	1.1	0.0	0.0	36.0	39.5	44.8	138
8:00	5	3	4	18	44	46	15	3	0	0	0	0	0	13.0	2.2	0.0	0.0	0.0	36.8	38.6	44.8	102
9:00	2	1	4	16	39	26	10	3	1	0	0	0	0	13.7	3.9	1.0	0.0	0.0	38.9	39.7	44.8	75
10:00	0	0	1	14	24	26	10	0	0	0	0	0	0	13.3	0.0	0.0	0.0	0.0	37.2	38.9	46.7	56
11:00	1	0	3	11	17	13	8	2	1	0	0	0	0	19.6	5.4	1.8	0.0	0.0	37.9	38.6	45.7	54
12:00	0	0	3	12	17	13	7	2	0	0	0	0	0	16.7	3.7	0.0	0.0	0.0	38.8	39.5	45.5	56
13:00	0	0	2	9	19	17	7	2	0	0	0	0	0	16.1	3.6	0.0	0.0	0.0	35.7	38.4	45.0	62
14:00	2	1	2	12	21	15	9	0	0	0	0	0	0	14.5	0.0	0.0	0.0	0.0	35.7	38.4	44.1	75
15:00	2	1	3	13	30	18	7	1	0	0	0	0	0	10.7	1.3	0.0	0.0	0.0	35.8	38.1	44.1	75
16:00	2	1	5	9	21	22	12	3	0	0	0	0	0	20.0	4.0	0.0	0.0	0.0	36.8	39.9	46.6	75
17:00	2	1	2	11	27	20	7	3	1	0	0	0	0	14.9	5.4	1.4	0.0	0.0	36.7	38.9	45.0	74
18:00	1	0	5	9	30	27	14	1	1	0	0	0	0	18.2	2.3	1.1	0.0	0.0	38.3	39.9	46.0	88
19:00	0	1	2	7	24	21	10	1	0	0	0	0	0	16.7	1.5	0.0	0.0	0.0	38.9	39.8	45.6	66
20:00	1	1	3	9	15	11	5	1	0	0	0	0	0	13.0	2.2	0.0	0.0	0.0	35.7	38.0	44.6	46
21:00	1	1	3	5	9	6	2	1	0	0	0	0	0	10.7	3.6	0.0	0.0	0.0	34.0	37.3	44.0	28
22:00	0	0	2	4	10	5	3	0	0	0	0	0	0	12.5	0.0	0.0	0.0	0.0	37.3	38.0	44.4	24
23:00	0	0	3	4	6	5	1	1	1	0	0	0	0	14.3	9.5	4.8	0.0	0.0	37.0	38.0	44.9	21
24:00	0	0	0	2	4	3	2	0	0	0	0	0	0	18.2	0.0	0.0	0.0	0.0	39.2	39.4	45.9	11
Avg. Daily Total	22	12	54	191	398	340	150	30	6	0	0	0	0	15.5	3.0	0.5	0.0	0.0	37.0	39.1	45.2	1203
Percent	1.8%	1.0%	4.5%	15.9%	33.1%	28.3%	12.5%	2.5%	0.5%	0.0%	0.0%	0.0%	0.0%									50
Cum. Percent	1.8%	2.8%	7.3%	23.2%	56.3%	84.5%	97.0%	99.5%	100.0%	100.0%	100.0%	100.0%	100.0%									
Average hour	1	0	2	8	17	14	6	1	0	0	0	0	0									

TRAFFIC FLOW BY DIRECTION



Avg. Speed: East 37.0, West 36.7
50th% Speed: East 39.1, West 38.4
85th% Speed: East 45.2, West 43.8

Peak Hour Data:
Direction: East, Hour: 8, Count: 138
Direction: West, Hour: 18, Count: 108
2-way A.M. P.M. Hour: 8, Count: 177
Hour: 18, Count: 196

**Poughkeepsie-Dutchess County Transportation Council
Speed Count Average Weekday Report**

Station: 821037
Road #: CR 0920 Road name: CHELSEA RD
From: LIBERTY ST
To: NY 9D
Direction: West

Start date: Mon 05/03/2010 10:00
End date: Thu 05/06/2010 08:00
County: Dutchess
Town: WAPPINGER
Speed limit: 40
LION#:

Count duration: 71 hours
Functional class: 17
Factor group: 30
Batch ID: MPD-Lochner
Count taken by: Org: LOC Init: CRT
Processed by: Org: MPD Init: ED

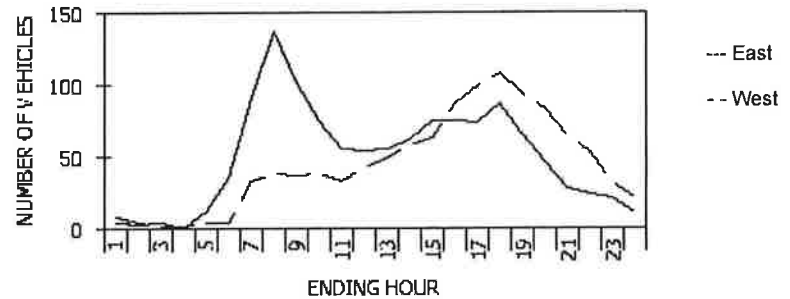
Speeds, mph

Hour	0-20.0	20.1-25.0	25.1-30.0	30.1-35.0	35.1-40.0	40.1-45.0	45.1-50.0	50.1-55.0	55.1-60.0	60.1-65.0	65.1-70.0	70.1-75.0	75.1-95.0	% Exc 45.0	% Exc 50.0	% Exc 55.0	% Exc 60.0	% Exc 65.0	Avg	50th%	85th%	Total
1:00	0	0	0	2	4	2	0	0	0	0	0	0	0	0.0	0.0	0.0	0.0	0.0	37.2	37.6	42.0	8
2:00	0	0	0	1	3	1	0	0	0	0	0	0	0	0.0	0.0	0.0	0.0	0.0	37.2	37.6	41.3	5
3:00	0	0	0	0	1	1	0	0	0	0	0	0	0	0.0	0.0	0.0	0.0	0.0	39.8	40.0	43.6	2
4:00	0	0	0	0	1	1	0	0	0	0	0	0	0	0.0	0.0	0.0	0.0	0.0	39.8	40.0	43.6	2
5:00	1	0	0	1	1	1	0	0	0	0	0	0	0	0.0	0.0	0.0	0.0	0.0	25.6	35.0	42.0	4
6:00	1	0	1	1	1	1	0	0	0	0	0	0	0	0.0	0.0	0.0	0.0	0.0	26.0	32.6	41.3	5
7:00	0	2	1	6	13	8	2	1	0	0	0	0	0	9.1	3.0	0.0	0.0	0.0	36.4	37.9	43.8	33
8:00	0	0	3	7	16	12	1	0	0	0	0	0	0	2.6	0.0	0.0	0.0	0.0	37.0	38.0	43.0	39
9:00	3	1	2	12	9	9	2	0	0	0	0	0	0	5.3	0.0	0.0	0.0	0.0	31.5	35.6	43.0	38
10:00	2	0	2	8	14	10	3	0	0	0	0	0	0	7.7	0.0	0.0	0.0	0.0	34.2	37.7	43.6	39
11:00	1	1	1	8	12	8	2	0	0	0	0	0	0	6.1	0.0	0.0	0.0	0.0	34.7	37.3	43.2	33
12:00	1	0	1	8	17	13	2	1	0	0	0	0	0	7.0	2.3	0.0	0.0	0.0	36.5	38.4	43.7	43
13:00	0	0	2	9	19	16	2	1	0	0	0	0	0	6.1	2.0	0.0	0.0	0.0	37.9	38.6	43.7	49
14:00	1	0	2	12	20	18	5	1	0	0	0	0	0	10.2	1.7	0.0	0.0	0.0	36.9	38.7	44.3	59
15:00	1	0	3	12	25	17	5	1	0	0	0	0	0	9.4	1.6	0.0	0.0	0.0	36.7	38.2	44.0	64
16:00	2	1	4	14	32	27	6	2	0	0	0	0	0	9.1	2.3	0.0	0.0	0.0	36.3	38.6	44.1	88
17:00	1	1	2	17	44	27	7	0	0	0	0	0	0	7.1	0.0	0.0	0.0	0.0	37.1	38.3	43.6	99
18:00	2	0	1	12	47	35	10	1	0	0	0	0	0	10.2	0.9	0.0	0.0	0.0	37.7	39.2	44.3	108
19:00	0	1	3	12	39	30	8	1	0	0	0	0	0	9.6	1.1	0.0	0.0	0.0	38.3	39.0	44.2	94
20:00	1	1	2	14	36	23	5	2	0	0	0	0	0	8.3	2.4	0.0	0.0	0.0	37.0	38.4	43.8	84
21:00	0	0	2	12	31	17	2	0	1	0	0	0	0	4.6	1.5	1.5	0.0	0.0	37.6	38.0	43.1	65
22:00	0	1	1	12	23	15	1	0	0	0	0	0	0	1.9	0.0	0.0	0.0	0.0	36.9	37.8	42.7	53
23:00	0	0	1	3	14	12	2	0	0	0	0	0	0	6.3	0.0	0.0	0.0	0.0	38.7	39.3	43.9	32
24:00	0	0	0	5	6	5	4	1	0	0	0	0	0	23.8	4.8	0.0	0.0	0.0	39.3	39.6	47.4	21
Avg. Daily Total	17	9	34	188	428	309	69	12	1	0	0	0	0	7.7	1.2	0.1	0.0	0.0	36.7	38.4	43.8	1067
Percent	1.6%	0.8%	3.2%	17.6%	40.1%	29.0%	6.5%	1.1%	0.1%	0.0%	0.0%	0.0%	0.0%									
Cum. Percent	1.6%	2.4%	5.6%	23.2%	63.4%	92.3%	98.8%	99.9%	100.0%	100.0%	100.0%	100.0%	100.0%									
Average hour	1	0	1	8	18	13	3	0	0	0	0	0	0									44

TRAFFIC FLOW BY DIRECTION

	Avg. Speed	50th% Speed	85th% Speed
East	37.0	39.1	45.2
West	36.7	38.4	43.8

Direction	Peak Hour Data			
	Hour	Count	2-way A.M.	Hour Count
East	8	138		8 177
West	18	108		18 196



9/16/2011 08:15 AM	1	40	59	63	15	3	0	0	0	0	0	0	0	0
9/16/2011 08:30 AM	22	56	55	46	10	1	1	0	0	0	0	0	0	0
9/16/2011 08:45 AM	0	7	82	62	12	0	2	0	0	0	0	0	0	0
9/16/2011 09:00 AM	1	8	30	35	20	6	0	0	0	0	0	0	0	0
9/16/2011 09:15 AM	1	22	65	46	22	3	1	0	0	0	0	0	0	0
9/16/2011 09:30 AM	0	10	60	37	22	2	0	0	0	0	0	0	0	0
9/16/2011 09:45 AM	7	11	52	54	11	2	0	0	0	0	0	0	0	0
9/16/2011 10:00 AM	0	21	43	47	7	2	1	0	0	0	0	0	0	0
9/16/2011 10:15 AM	1	21	44	58	12	1	0	0	0	0	0	0	0	0
9/16/2011 10:30 AM	3	10	38	53	8	2	0	0	0	0	0	0	0	0
9/16/2011 10:45 AM	5	21	38	47	13	3	1	0	0	0	0	0	0	0
9/16/2011 11:00 AM	0	3	32	62	18	3	0	0	0	0	0	0	0	0
9/16/2011 11:15 AM	21	9	40	43	17	1	1	0	0	0	0	0	0	0
9/16/2011 11:30 AM	4	2	64	55	7	0	0	0	0	0	0	0	0	0
9/16/2011 11:45 AM	1	4	42	58	24	2	2	0	0	0	0	0	0	0
9/16/2011 12:00 PM	7	13	58	64	18	0	0	0	0	0	0	0	0	0
9/16/2011 12:15 PM	0	7	63	51	19	4	0	0	0	0	0	0	0	0
9/16/2011 12:30 PM	2	13	59	69	18	5	0	0	0	0	0	0	0	0
9/16/2011 12:45 PM	0	3	40	79	20	6	0	0	0	0	0	0	0	0
9/16/2011 01:00 PM	1	19	74	64	24	3	0	0	0	0	0	0	0	0
9/16/2011 01:15 PM	0	2	36	59	24	6	0	0	0	0	0	0	0	0
9/16/2011 01:30 PM	0	7	34	62	26	2	0	0	0	0	0	0	0	0
9/16/2011 01:45 PM	0	8	55	72	19	1	0	0	0	0	0	0	0	0
9/16/2011 02:00 PM	0	40	40	58	24	3	0	0	0	0	0	0	0	0
9/16/2011 02:15 PM	8	19	58	61	20	0	0	0	0	0	0	0	0	0
9/16/2011 02:30 PM	5	20	61	72	23	1	0	0	0	0	0	0	0	0
9/16/2011 02:45 PM	7	31	65	60	4	4	0	0	0	0	0	0	0	0
9/16/2011 03:00 PM	11	16	48	58	35	1	0	0	0	0	0	0	0	0
9/16/2011 03:15 PM	9	18	73	71	23	3	0	0	0	0	0	0	0	0
9/16/2011 03:30 PM	1	36	94	78	13	5	1	0	0	0	0	0	0	0
9/16/2011 03:45 PM	4	20	76	86	16	2	0	0	0	0	0	0	0	0
9/16/2011 04:00 PM	9	22	76	84	14	2	0	0	0	0	0	0	0	0
9/16/2011 04:15 PM	0	16	64	75	32	2	0	0	0	0	0	0	0	0
9/16/2011 04:30 PM	4	12	87	89	22	1	0	0	0	0	0	0	0	0
9/16/2011 04:45 PM	24	30	74	71	23	1	0	0	0	0	0	0	0	0
9/16/2011 05:00 PM	0	27	42	58	16	2	0	0	0	0	0	0	0	0
9/16/2011 05:15 PM	2	21	77	66	16	1	0	0	0	0	0	0	0	0
9/16/2011 05:30 PM	10	48	73	43	21	3	0	1	0	0	0	0	0	0
9/16/2011 05:45 PM	21	27	45	46	14	4	0	0	0	0	0	0	0	0
9/16/2011 06:00 PM	1	5	20	24	6	0	1	0	0	0	0	0	0	0

9/18/2011 12:15 AM	2	4	14	9	7	2	0	0	0	0	0	0	0	0
9/18/2011 12:30 AM	0	2	12	20	6	1	0	0	0	0	0	0	0	0
9/18/2011 12:45 AM	1	0	14	14	3	1	0	0	0	0	0	0	0	0
9/18/2011 01:00 AM	1	3	3	10	6	2	0	0	0	0	0	0	0	0
9/18/2011 01:15 AM	1	0	8	10	3	0	0	0	0	0	0	0	0	0
9/18/2011 01:30 AM	1	0	8	7	3	1	0	0	0	0	0	0	0	0
9/18/2011 01:45 AM	0	3	8	13	3	0	0	0	0	0	0	0	0	0
9/18/2011 02:00 AM	2	2	2	5	1	2	0	0	0	0	0	0	0	0
9/18/2011 02:15 AM	0	0	4	4	3	0	0	0	0	0	0	0	0	0
9/18/2011 02:30 AM	0	3	6	7	1	0	0	0	0	0	0	0	0	0
9/18/2011 02:45 AM	0	0	1	5	1	0	0	0	0	0	0	0	0	0
9/18/2011 03:00 AM	0	0	4	2	0	1	0	0	0	0	0	0	0	0
9/18/2011 03:15 AM	0	1	4	3	3	0	0	0	0	0	0	0	0	0
9/18/2011 03:30 AM	0	1	4	2	2	0	0	0	0	0	0	0	0	0
9/18/2011 03:45 AM	0	0	2	2	0	0	0	0	0	0	0	0	0	0
9/18/2011 04:00 AM	1	0	2	1	1	0	0	0	0	0	0	0	0	0
9/18/2011 04:15 AM	0	2	5	4	1	0	0	0	0	0	0	0	0	0
9/18/2011 04:30 AM	0	1	0	1	1	1	0	0	0	0	0	0	0	0
9/18/2011 04:45 AM	0	1	3	2	1	1	0	0	0	0	0	0	0	0
9/18/2011 05:00 AM	0	0	1	3	2	3	1	0	0	0	0	0	0	0
9/18/2011 05:15 AM	0	0	1	4	3	2	1	0	0	0	0	0	0	0
9/18/2011 05:30 AM	4	9	2	2	0	0	0	0	0	0	0	0	0	0
9/18/2011 05:45 AM	3	4	2	3	0	0	0	0	0	0	0	0	0	0
9/18/2011 06:00 AM	2	5	5	2	0	0	0	0	0	0	0	0	0	0
9/18/2011 06:15 AM	3	6	16	1	0	0	0	0	0	0	0	0	0	0
9/18/2011 06:30 AM	7	5	11	13	8	0	0	0	0	0	0	0	0	0
9/18/2011 06:45 AM	0	0	8	16	6	3	0	0	0	0	0	0	0	0
9/18/2011 07:00 AM	2	4	8	33	8	4	0	0	0	0	0	0	0	0
9/18/2011 07:15 AM	0	0	21	32	6	1	1	0	0	0	0	0	0	0
9/18/2011 07:30 AM	0	3	15	13	11	1	1	0	0	0	0	0	0	0
9/18/2011 07:45 AM	0	2	12	24	18	6	0	0	0	0	0	0	0	0
9/18/2011 08:00 AM	1	0	12	21	7	4	1	0	0	0	0	0	0	0
9/18/2011 08:15 AM	1	0	12	20	8	2	2	0	0	0	0	0	0	0
9/18/2011 08:30 AM	0	3	14	48	10	5	0	0	1	0	0	0	0	0
9/18/2011 08:45 AM	1	3	32	24	12	2	2	0	0	0	0	0	0	0
9/18/2011 09:00 AM	1	6	23	25	16	4	0	0	0	0	0	0	0	0
9/18/2011 09:15 AM	10	14	21	28	15	2	0	0	0	0	0	0	0	0
9/18/2011 09:30 AM	0	3	20	34	21	7	0	0	0	0	0	0	0	0
9/18/2011 09:45 AM	1	9	40	40	15	3	0	0	0	0	0	0	0	0
9/18/2011 10:00 AM	0	2	42	60	18	2	1	0	0	0	0	0	0	0

9/12/2011 11:30 PM	9	7	5	2	0	0	0	0	0	0	0	0	0	0	0
9/12/2011 11:45 PM	12	6	7	1	0	0	0	1	0	0	0	0	0	0	0
9/13/2011 12:00 AM	6	3	8	2	0	0	0	0	0	0	0	0	0	0	0
9/13/2011 12:15 AM	4	5	5	0	0	1	0	0	0	0	0	0	0	0	0
9/13/2011 12:30 AM	9	3	8	2	0	0	0	0	0	0	0	0	0	0	0
9/13/2011 12:45 AM	7	1	5	1	0	0	0	0	0	0	0	0	0	0	0
9/13/2011 01:00 AM	1	2	1	0	1	0	0	0	0	0	0	0	0	0	0
9/13/2011 01:15 AM	1	2	2	0	1	0	0	0	0	0	0	0	0	0	0
9/13/2011 01:30 AM	4	1	1	0	0	0	0	0	0	0	0	0	0	0	0
9/13/2011 01:45 AM	3	5	3	1	0	0	0	0	0	0	0	0	0	0	0
9/13/2011 02:00 AM	3	0	3	0	0	0	0	0	0	0	0	0	0	0	0
9/13/2011 02:15 AM	4	0	1	0	0	0	0	0	0	0	0	0	0	0	0
9/13/2011 02:30 AM	3	1	1	2	0	0	0	0	0	0	0	0	0	0	0
9/13/2011 02:45 AM	0	2	1	1	0	0	0	0	0	0	0	0	0	0	0
9/13/2011 03:00 AM	0	2	2	1	0	0	0	0	0	0	0	0	0	0	0
9/13/2011 03:15 AM	1	1	9	3	0	1	0	0	0	0	0	0	0	0	0
9/13/2011 03:30 AM	6	2	1	4	1	0	0	0	0	0	0	0	0	0	0
9/13/2011 03:45 AM	3	1	1	0	1	0	0	0	0	0	0	0	0	0	0
9/13/2011 04:00 AM	5	3	5	2	0	0	0	0	1	0	0	0	0	0	0
9/13/2011 04:15 AM	4	2	5	2	0	0	0	0	0	0	0	0	0	0	0
9/13/2011 04:30 AM	7	2	5	2	1	0	0	0	0	0	0	0	0	0	0
9/13/2011 04:45 AM	12	6	4	2	0	0	0	0	0	0	0	0	0	0	0
9/13/2011 05:00 AM	9	5	8	2	0	0	0	0	0	0	0	0	0	0	0
9/13/2011 05:15 AM	19	5	2	3	0	0	0	0	0	0	0	0	0	0	0
9/13/2011 05:30 AM	30	10	13	3	0	0	0	0	0	0	0	0	0	0	0
9/13/2011 05:45 AM	29	15	21	2	0	0	0	0	0	0	0	0	0	0	0
9/13/2011 06:00 AM	31	21	25	7	0	0	0	0	0	0	0	0	0	0	0
9/13/2011 06:15 AM	57	23	32	7	2	0	0	0	0	0	0	0	0	0	0
9/13/2011 06:30 AM	86	36	17	1	0	1	1	0	0	0	0	0	0	0	0
9/13/2011 06:45 AM	76	44	24	6	1	0	0	0	0	0	0	0	0	0	0
9/13/2011 07:00 AM	98	50	25	2	1	0	2	0	0	0	0	0	0	0	0
9/13/2011 07:15 AM	133	33	18	2	0	0	1	1	0	0	0	0	0	0	0
9/13/2011 07:30 AM	147	42	20	4	1	1	4	2	0	2	0	0	0	0	0
9/13/2011 07:45 AM	158	30	18	4	1	1	1	3	0	0	0	0	0	0	0
9/13/2011 08:00 AM	150	13	13	4	2	0	0	0	0	0	0	0	0	0	0
9/13/2011 08:15 AM	148	16	7	3	1	2	0	0	0	0	0	0	0	0	0
9/13/2011 08:30 AM	146	13	9	2	2	1	2	1	0	1	0	0	0	0	0
9/13/2011 08:45 AM	121	4	7	2	0	0	1	0	3	1	0	0	0	0	0
9/13/2011 09:00 AM	146	5	6	0	0	0	0	0	3	1	0	0	0	0	0
9/13/2011 09:15 AM	145	2	4	3	0	1	2	0	2	0	0	0	0	0	0

9/13/2011 07:30 PM	104	20	12	1	1	0	0	0	0	0	0	0	0	0	0
9/13/2011 07:45 PM	136	25	5	1	0	1	1	0	0	1	0	0	0	0	0
9/13/2011 08:00 PM	92	21	13	2	1	0	0	0	0	0	0	0	0	0	0
9/13/2011 08:15 PM	100	16	16	3	0	0	0	0	1	0	0	0	0	0	0
9/13/2011 08:30 PM	119	16	5	2	0	0	0	1	0	0	0	0	0	0	0
9/13/2011 08:45 PM	109	5	6	5	0	1	0	0	1	0	0	0	0	0	0
9/13/2011 09:00 PM	89	16	11	1	0	0	2	1	3	1	0	0	0	0	0
9/13/2011 09:15 PM	94	12	12	4	1	1	2	1	0	0	0	0	0	0	0
9/13/2011 09:30 PM	98	6	14	0	0	0	0	2	0	0	0	0	0	0	0
9/13/2011 09:45 PM	83	7	5	2	0	2	3	0	1	1	0	0	0	0	0
9/13/2011 10:00 PM	62	4	9	5	0	0	2	2	2	1	0	0	0	0	0
9/13/2011 10:15 PM	56	1	2	1	0	1	0	0	0	1	0	0	0	0	0
9/13/2011 10:30 PM	62	4	9	2	0	1	0	2	0	1	0	0	0	0	0
9/13/2011 10:45 PM	42	1	7	1	1	0	1	2	1	1	0	0	0	0	0
9/13/2011 11:00 PM	34	2	3	1	0	0	0	0	0	0	0	0	0	0	0
9/13/2011 11:15 PM	37	1	4	2	1	0	3	0	2	0	0	0	0	0	0
9/13/2011 11:30 PM	20	4	5	2	0	0	1	0	2	0	0	0	0	0	0
9/13/2011 11:45 PM	13	1	2	2	1	1	1	1	1	1	0	0	0	0	0
9/14/2011 12:00 AM	9	1	6	4	0	0	0	0	1	0	0	0	0	0	0
9/14/2011 12:15 AM	12	2	1	2	0	0	0	0	0	0	0	0	0	0	0
9/14/2011 12:30 AM	9	0	5	6	0	0	0	0	1	0	0	0	0	0	0
9/14/2011 12:45 AM	7	0	5	3	0	1	0	0	1	0	0	0	0	0	0
9/14/2011 01:00 AM	3	0	2	1	0	0	0	0	1	0	0	0	0	0	0
9/14/2011 01:15 AM	5	1	0	0	0	0	0	0	0	0	0	0	0	0	0
9/14/2011 01:30 AM	5	1	1	0	0	0	0	0	1	1	0	0	0	0	0
9/14/2011 01:45 AM	2	0	2	2	0	1	0	0	0	2	0	0	0	0	0
9/14/2011 02:00 AM	1	0	0	3	0	0	0	0	0	0	0	0	0	0	0
9/14/2011 02:15 AM	4	0	3	0	1	0	0	0	0	0	0	0	0	0	0
9/14/2011 02:30 AM	4	0	1	1	0	0	1	0	0	0	0	0	0	0	0
9/14/2011 02:45 AM	1	0	3	0	0	0	0	0	0	0	0	0	0	0	0
9/14/2011 03:00 AM	4	0	2	0	0	0	0	1	0	0	0	0	0	0	0
9/14/2011 03:15 AM	3	0	3	1	0	0	0	0	0	0	0	0	0	0	0
9/14/2011 03:30 AM	2	1	0	2	0	0	1	0	0	0	0	0	0	0	0
9/14/2011 03:45 AM	4	0	2	1	0	1	0	0	0	0	0	0	0	0	0
9/14/2011 04:00 AM	9	1	1	0	0	0	0	0	2	0	0	0	0	0	0
9/14/2011 04:15 AM	10	0	1	1	0	0	0	0	0	0	0	0	0	0	0
9/14/2011 04:30 AM	16	3	2	1	1	0	1	0	0	0	0	0	0	0	0
9/14/2011 04:45 AM	9	1	4	2	1	0	0	0	0	0	0	0	0	0	0
9/14/2011 05:00 AM	8	0	4	4	0	0	0	1	2	2	0	0	0	0	0
9/14/2011 05:15 AM	19	0	4	2	0	0	0	0	3	0	0	0	0	0	0

9/15/2011 01:30 AM	6	6	1	1	0	0	0	0	0	0	0	0	0	0	0
9/15/2011 01:45 AM	1	2	3	0	0	0	0	0	0	0	0	0	0	0	0
9/15/2011 02:00 AM	0	3	2	0	0	0	0	0	0	0	0	0	0	0	0
9/15/2011 02:15 AM	9	0	0	0	0	0	0	0	0	0	0	0	0	0	0
9/15/2011 02:30 AM	2	0	3	2	0	0	0	0	1	0	0	0	0	0	0
9/15/2011 02:45 AM	5	0	1	0	0	0	0	1	0	1	0	0	0	0	0
9/15/2011 03:00 AM	1	0	3	1	0	0	0	0	1	0	0	0	0	0	0
9/15/2011 03:15 AM	5	0	4	0	0	0	0	0	0	0	0	0	0	0	0
9/15/2011 03:30 AM	2	0	0	0	0	0	0	0	2	1	0	0	0	0	0
9/15/2011 03:45 AM	4	0	1	0	0	0	0	2	0	0	0	0	0	0	0
9/15/2011 04:00 AM	2	1	3	0	0	0	0	1	0	0	0	0	0	0	0
9/15/2011 04:15 AM	4	0	3	1	1	0	1	1	1	0	0	0	0	0	0
9/15/2011 04:30 AM	16	0	3	3	0	0	2	2	2	1	0	0	0	0	0
9/15/2011 04:45 AM	21	0	3	2	0	0	1	0	2	0	0	0	0	0	0
9/15/2011 05:00 AM	16	0	2	0	1	0	0	0	0	1	0	0	0	0	0
9/15/2011 05:15 AM	25	1	1	0	0	0	1	3	2	1	0	0	0	0	0
9/15/2011 05:30 AM	31	2	2	4	0	0	1	2	6	3	0	0	0	0	0
9/15/2011 05:45 AM	54	1	2	5	1	0	2	1	4	2	0	0	0	0	0
9/15/2011 06:00 AM	81	0	1	5	0	1	3	3	5	1	0	0	0	0	0
9/15/2011 06:15 AM	79	2	6	9	0	2	2	8	11	6	0	0	0	0	0
9/15/2011 06:30 AM	123	2	2	6	0	2	4	7	5	1	0	0	0	0	0
9/15/2011 06:45 AM	119	0	7	6	1	1	1	7	5	5	0	0	0	0	0
9/15/2011 07:00 AM	120	2	2	6	0	2	5	6	6	6	0	0	0	0	0
9/15/2011 07:15 AM	187	0	3	8	2	1	5	7	6	3	0	0	0	0	0
9/15/2011 07:30 AM	154	0	6	7	2	2	7	12	13	9	0	0	0	0	0
9/15/2011 07:45 AM	162	4	5	6	0	2	5	8	7	3	0	0	0	0	0
9/15/2011 08:00 AM	160	3	5	2	3	2	2	7	11	4	0	0	0	0	0
9/15/2011 08:15 AM	132	0	2	2	2	2	3	5	6	3	0	0	0	0	0
9/15/2011 08:30 AM	130	0	7	10	0	3	7	6	15	8	0	0	0	0	0
9/15/2011 08:45 AM	94	2	4	4	1	2	3	12	7	7	0	0	0	0	0
9/15/2011 09:00 AM	119	2	2	4	0	3	4	6	3	6	0	0	0	0	0
9/15/2011 09:15 AM	118	0	1	9	1	0	5	1	5	7	0	0	0	0	0
9/15/2011 09:30 AM	103	2	3	4	0	0	6	10	7	8	0	0	0	0	0
9/15/2011 09:45 AM	94	1	5	5	1	2	4	5	4	5	0	0	0	0	0
9/15/2011 10:00 AM	96	0	7	3	1	1	6	11	6	2	0	0	0	0	0
9/15/2011 10:15 AM	102	9	6	2	1	3	2	6	2	2	0	0	0	0	0
9/15/2011 10:30 AM	127	5	2	4	0	1	4	4	3	4	0	0	0	0	0
9/15/2011 10:45 AM	115	2	3	6	1	1	2	3	4	3	0	0	0	0	0
9/15/2011 11:00 AM	85	0	0	5	0	2	4	9	7	5	0	0	0	0	0
9/15/2011 11:15 AM	122	6	3	4	0	5	3	6	4	5	0	0	0	0	0

9/15/2011 11:30 AM	120	3	1	5	0	1	1	3	2	1	0	0	0	0
9/15/2011 11:45 AM	95	1	4	4	1	6	7	16	17	5	0	0	0	0
9/15/2011 12:00 PM	97	1	0	3	2	4	7	9	10	4	0	0	0	0
9/15/2011 12:15 PM	86	1	4	14	2	6	10	22	16	11	0	0	0	0
9/15/2011 12:30 PM	80	0	4	7	0	5	1	12	13	11	0	0	0	0
9/15/2011 12:45 PM	117	3	1	5	2	4	7	9	8	8	0	0	0	0
9/15/2011 01:00 PM	84	1	2	7	1	4	6	11	14	7	0	0	0	0
9/15/2011 01:15 PM	95	1	4	9	2	2	16	16	13	9	0	0	0	0
9/15/2011 01:30 PM	89	0	4	6	2	5	10	14	12	11	0	0	0	0
9/15/2011 01:45 PM	130	0	6	4	2	3	15	12	16	5	0	0	0	0
9/15/2011 02:00 PM	107	1	4	5	3	7	19	18	10	8	0	0	0	0
9/15/2011 02:15 PM	114	3	4	9	2	3	16	12	26	10	0	0	0	0
9/15/2011 02:30 PM	118	0	0	17	1	2	10	22	21	12	0	0	0	0
9/15/2011 02:45 PM	121	0	2	7	5	3	15	12	16	14	0	0	0	0
9/15/2011 03:00 PM	106	3	2	10	2	7	5	8	10	11	0	0	0	0
9/15/2011 03:15 PM	107	1	3	11	3	7	12	13	13	9	0	0	0	0
9/15/2011 03:30 PM	132	2	8	9	5	8	14	20	22	13	0	0	0	0
9/15/2011 03:45 PM	126	0	5	8	1	3	14	9	17	20	0	0	0	0
9/15/2011 04:00 PM	180	3	4	7	5	8	8	12	7	12	0	0	0	0
9/15/2011 04:15 PM	167	2	1	3	4	9	13	11	9	8	0	0	0	0
9/15/2011 04:30 PM	175	1	2	7	0	6	20	28	13	14	0	0	0	0
9/15/2011 04:45 PM	150	0	2	4	1	12	17	34	14	16	0	0	0	0
9/15/2011 05:00 PM	126	0	4	10	1	10	19	26	27	14	0	0	0	0
9/15/2011 05:15 PM	163	0	3	2	9	25	23	33	20	4	0	0	0	0
9/15/2011 05:30 PM	140	0	3	7	3	17	17	16	18	8	0	0	0	0
9/15/2011 05:45 PM	154	0	2	12	3	13	24	23	25	8	0	0	0	0
9/15/2011 06:00 PM	125	0	3	7	3	15	20	13	19	14	0	0	0	0
9/15/2011 06:15 PM	120	0	2	7	3	8	19	17	21	17	0	0	0	0
9/15/2011 06:30 PM	144	0	2	2	1	4	17	18	19	11	0	0	0	0
9/15/2011 06:45 PM	99	0	6	7	0	6	11	18	12	5	0	0	0	0
9/15/2011 07:00 PM	99	0	3	7	2	6	17	19	16	12	0	0	0	0
9/15/2011 07:15 PM	97	0	4	7	0	7	14	21	11	7	0	0	0	0
9/15/2011 07:30 PM	84	0	3	1	1	5	15	18	13	11	0	0	0	0
9/15/2011 07:45 PM	85	0	1	7	0	6	9	15	14	8	0	0	0	0
9/15/2011 08:00 PM	114	0	1	12	0	6	6	20	19	13	0	0	0	0
9/15/2011 08:15 PM	89	0	3	3	2	5	8	15	17	15	0	0	0	0
9/15/2011 08:30 PM	95	0	1	12	0	0	9	10	18	13	0	0	0	0
9/15/2011 08:45 PM	127	0	1	4	4	8	19	16	16	13	0	0	0	0
9/15/2011 09:00 PM	84	0	3	5	0	5	4	8	14	7	0	0	0	0
9/15/2011 09:15 PM	90	0	1	4	0	2	12	15	13	7	0	0	0	0

9/15/2011 09:30 PM	87	0	3	6	0	2	12	17	14	6	0	0	0	0
9/15/2011 09:45 PM	71	0	1	3	1	2	5	7	9	9	0	0	0	0
9/15/2011 10:00 PM	57	0	1	4	0	1	4	5	14	3	0	0	0	0
9/15/2011 10:15 PM	59	0	5	8	1	0	5	6	5	7	0	0	0	0
9/15/2011 10:30 PM	59	0	4	6	1	0	2	8	10	13	0	0	0	0
9/15/2011 10:45 PM	39	0	0	6	0	0	1	6	9	2	0	0	0	0
9/15/2011 11:00 PM	33	0	0	2	1	0	2	4	2	2	0	0	0	0
9/15/2011 11:15 PM	30	0	0	0	1	0	1	5	4	2	0	0	0	0
9/15/2011 11:30 PM	24	0	0	2	0	0	1	7	3	1	0	0	0	0
9/15/2011 11:45 PM	33	0	1	2	1	0	0	2	1	1	0	0	0	0
9/16/2011 12:00 AM	13	0	0	1	0	0	1	1	3	0	0	0	0	0
9/16/2011 12:15 AM	17	0	0	0	0	0	1	1	3	0	0	0	0	0
9/16/2011 12:30 AM	24	0	0	6	0	0	1	2	4	3	0	0	0	0
9/16/2011 12:45 AM	13	0	0	2	0	0	0	2	3	0	0	0	0	0
9/16/2011 01:00 AM	10	0	0	5	0	0	0	1	0	3	0	0	0	0
9/16/2011 01:15 AM	3	0	0	1	0	0	0	0	0	2	0	0	0	0
9/16/2011 01:30 AM	11	0	1	2	0	0	0	2	1	0	0	0	0	0
9/16/2011 01:45 AM	7	0	0	0	0	0	0	0	0	1	0	0	0	0
9/16/2011 02:00 AM	5	0	0	1	0	0	0	1	1	0	0	0	0	0
9/16/2011 02:15 AM	8	0	1	0	0	0	0	1	0	0	0	0	0	0
9/16/2011 02:30 AM	3	0	0	0	0	0	0	0	0	0	0	0	0	0
9/16/2011 02:45 AM	10	0	1	2	0	0	0	1	0	1	0	0	0	0
9/16/2011 03:00 AM	10	0	1	3	0	0	1	0	0	0	0	0	0	0
9/16/2011 03:15 AM	8	0	1	1	0	0	0	1	0	1	0	0	0	0
9/16/2011 03:30 AM	8	0	0	1	0	0	0	0	0	0	0	0	0	0
9/16/2011 03:45 AM	8	0	1	0	0	0	0	0	2	0	0	0	0	0
9/16/2011 04:00 AM	16	0	1	1	0	1	0	1	0	1	0	0	0	0
9/16/2011 04:15 AM	13	0	1	0	0	0	0	0	0	1	0	0	0	0
9/16/2011 04:30 AM	22	0	0	3	0	1	2	2	4	1	0	0	0	0
9/16/2011 04:45 AM	16	0	0	1	0	0	0	0	1	1	0	0	0	0
9/16/2011 05:00 AM	23	0	0	1	1	0	0	0	1	2	0	0	0	0
9/16/2011 05:15 AM	27	0	0	4	1	0	0	3	2	3	0	0	0	0
9/16/2011 05:30 AM	39	0	3	4	0	0	0	1	7	5	0	0	0	0
9/16/2011 05:45 AM	64	0	1	2	0	1	2	1	4	5	0	0	0	0
9/16/2011 06:00 AM	72	0	1	1	0	0	1	2	4	7	0	0	0	0
9/16/2011 06:15 AM	106	0	4	12	1	2	2	3	9	10	0	0	0	0
9/16/2011 06:30 AM	113	0	1	6	0	1	3	11	3	7	0	0	0	0
9/16/2011 06:45 AM	120	0	4	9	0	0	3	6	10	8	0	0	0	0
9/16/2011 07:00 AM	127	0	1	9	0	2	4	8	13	6	0	0	0	0
9/16/2011 07:15 AM	162	0	1	9	2	2	10	14	19	11	0	0	0	0

9/16/2011 07:30 AM	161	0	2	14	0	10	14	12	16	11	0	0	0	0
9/16/2011 07:45 AM	169	0	2	12	2	6	6	14	16	16	0	0	0	0
9/16/2011 08:00 AM	149	0	1	7	0	4	6	10	20	7	0	0	0	0
9/16/2011 08:15 AM	107	1	0	9	2	4	3	4	12	5	0	0	0	0
9/16/2011 08:30 AM	170	0	2	10	1	8	14	15	9	9	0	0	0	0
9/16/2011 08:45 AM	155	0	2	8	1	1	5	9	11	12	0	0	0	0
9/16/2011 09:00 AM	113	0	1	5	0	3	6	9	6	11	0	0	0	0
9/16/2011 09:15 AM	130	0	4	15	1	1	2	4	11	12	0	0	0	0
9/16/2011 09:30 AM	112	0	6	7	0	1	2	5	6	6	0	0	0	0
9/16/2011 09:45 AM	108	4	0	3	0	0	0	2	5	3	0	0	0	0
9/16/2011 10:00 AM	144	4	3	4	0	1	1	4	3	1	0	0	0	0
9/16/2011 10:15 AM	106	15	7	1	1	0	0	1	0	0	0	0	0	0
9/16/2011 10:30 AM	111	6	3	5	0	4	1	1	0	1	0	0	0	0
9/16/2011 10:45 AM	124	6	2	2	0	2	1	3	1	1	0	0	0	0
9/16/2011 11:00 AM	114	4	3	4	0	0	0	2	3	2	0	0	0	0
9/16/2011 11:15 AM	151	0	1	8	0	1	3	1	1	3	0	0	0	0
9/16/2011 11:30 AM	152	1	1	0	0	0	1	4	2	0	0	0	0	0
9/16/2011 11:45 AM	103	2	0	0	0	0	0	0	0	0	0	0	0	0
9/16/2011 12:00 PM	129	3	1	0	0	0	0	0	0	1	0	0	0	0
9/16/2011 12:15 PM	113	0	1	0	0	0	0	0	0	0	0	0	0	0
9/16/2011 12:30 PM	125	2	0	0	0	0	0	0	0	0	0	0	0	0
9/16/2011 12:45 PM	122	5	0	0	0	0	0	0	0	0	0	0	0	0
9/16/2011 01:00 PM	149	4	0	0	0	0	0	0	0	0	0	0	0	0
9/16/2011 01:15 PM	151	1	0	0	0	0	0	0	0	0	0	0	0	0
9/16/2011 01:30 PM	127	0	0	0	0	0	0	0	0	0	0	0	0	0
9/16/2011 01:45 PM	139	0	0	0	0	0	0	0	0	0	0	0	0	0
9/16/2011 02:00 PM	121	1	0	0	0	0	0	0	0	0	0	0	0	0
9/16/2011 02:15 PM	136	3	0	0	0	0	0	0	0	0	0	0	0	0
9/16/2011 02:30 PM	165	0	0	0	0	1	0	1	0	0	0	0	0	0
9/16/2011 02:45 PM	163	1	0	0	0	0	1	0	0	0	0	0	0	0
9/16/2011 03:00 PM	134	1	0	0	0	0	0	0	0	0	0	0	0	0
9/16/2011 03:15 PM	186	0	0	0	0	0	0	0	0	0	0	0	0	0
9/16/2011 03:30 PM	150	2	0	0	0	0	0	0	0	0	0	0	0	0
9/16/2011 03:45 PM	181	3	2	2	1	2	7	10	7	1	0	0	0	0
9/16/2011 04:00 PM	256	5	2	1	2	3	7	5	5	3	0	0	0	0
9/16/2011 04:15 PM	235	1	3	4	5	10	6	13	9	3	0	0	0	0
9/16/2011 04:30 PM	266	0	1	3	1	13	15	13	12	5	0	0	0	0
9/16/2011 04:45 PM	267	2	2	5	2	10	14	9	8	5	0	0	0	0
9/16/2011 05:00 PM	200	1	0	3	0	1	6	5	2	1	0	0	0	0
9/16/2011 05:15 PM	219	3	0	0	0	0	0	1	1	0	0	0	0	0

9/16/2011 05:30 PM	198	0	0	0	0	0	1	0	0	0	0	0	0	0	0
9/16/2011 05:45 PM	219	0	0	0	0	0	0	0	0	0	0	0	0	0	0
9/16/2011 06:00 PM	197	0	0	0	0	0	0	1	2	0	0	0	0	0	0
9/16/2011 06:15 PM	174	0	1	6	1	4	12	9	9	8	0	0	0	0	0
9/16/2011 06:30 PM	199	0	0	6	8	15	21	32	17	13	0	0	0	0	0
9/16/2011 06:45 PM	176	0	1	6	3	10	10	21	30	7	0	0	0	0	0
9/16/2011 07:00 PM	163	0	2	8	2	12	18	20	13	10	0	0	0	0	0
9/16/2011 07:15 PM	146	0	4	3	0	8	14	14	19	7	0	0	0	0	0
9/16/2011 07:30 PM	148	1	1	6	0	4	13	29	13	17	0	0	0	0	0
9/16/2011 07:45 PM	161	0	0	8	6	6	14	19	17	6	0	0	0	0	0
9/16/2011 08:00 PM	144	0	2	14	4	8	14	23	25	10	0	0	0	0	0
9/16/2011 08:15 PM	152	0	1	4	2	7	15	21	31	9	0	0	0	0	0
9/16/2011 08:30 PM	130	0	1	13	0	4	11	20	21	10	0	0	0	0	0
9/16/2011 08:45 PM	118	0	1	7	2	4	13	19	14	13	0	0	0	0	0
9/16/2011 09:00 PM	114	0	3	3	2	1	11	8	14	5	0	0	0	0	0
9/16/2011 09:15 PM	135	0	1	4	1	3	7	14	21	9	0	0	0	0	0
9/16/2011 09:30 PM	128	0	2	8	1	7	6	12	11	9	0	0	0	0	0
9/16/2011 09:45 PM	122	0	3	5	0	3	12	23	15	10	0	0	0	0	0
9/16/2011 10:00 PM	102	0	3	4	0	4	9	17	14	8	0	0	0	0	0
9/16/2011 10:15 PM	96	0	0	2	0	2	9	17	13	6	0	0	0	0	0
9/16/2011 10:30 PM	79	0	3	8	0	5	5	10	13	9	0	0	0	0	0
9/16/2011 10:45 PM	91	0	1	7	2	9	3	11	14	8	0	0	0	0	0
9/16/2011 11:00 PM	60	0	1	9	3	1	6	3	7	9	0	0	0	0	0
9/16/2011 11:15 PM	44	0	0	1	0	1	2	6	5	7	0	0	0	0	0
9/16/2011 11:30 PM	26	0	0	2	0	1	2	4	4	5	0	0	0	0	0
9/16/2011 11:45 PM	41	0	1	7	1	2	2	0	5	3	0	0	0	0	0
9/17/2011 12:00 AM	53	0	1	3	0	2	1	9	4	8	0	0	0	0	0
9/17/2011 12:15 AM	47	0	0	4	0	2	5	2	8	2	0	0	0	0	0
9/17/2011 12:30 AM	25	0	0	1	0	0	3	1	7	2	0	0	0	0	0
9/17/2011 12:45 AM	25	0	2	1	0	0	1	2	5	3	0	0	0	0	0
9/17/2011 01:00 AM	17	0	0	2	1	1	0	2	2	2	0	0	0	0	0
9/17/2011 01:15 AM	13	0	0	2	0	1	1	4	0	1	0	0	0	0	0
9/17/2011 01:30 AM	18	0	1	0	0	0	5	1	1	1	0	0	0	0	0
9/17/2011 01:45 AM	13	0	0	0	0	0	0	0	2	3	0	0	0	0	0
9/17/2011 02:00 AM	7	0	0	1	0	0	0	1	0	0	0	0	0	0	0
9/17/2011 02:15 AM	10	0	0	2	0	0	0	2	1	1	0	0	0	0	0
9/17/2011 02:30 AM	7	0	0	2	0	0	0	0	2	0	0	0	0	0	0
9/17/2011 02:45 AM	10	0	0	1	0	0	1	0	4	0	0	0	0	0	0
9/17/2011 03:00 AM	10	0	0	1	0	0	0	1	2	4	0	0	0	0	0
9/17/2011 03:15 AM	11	0	0	1	0	0	0	1	2	1	0	0	0	0	0

9/17/2011 01:30 PM	124	0	0	0	0	0	0	1	0	0	0	0	0	0
9/17/2011 01:45 PM	165	3	1	0	0	0	1	0	0	0	0	0	0	0
9/17/2011 02:00 PM	143	1	1	0	0	0	0	0	0	0	0	0	0	0
9/17/2011 02:15 PM	133	0	0	0	0	1	0	0	0	0	0	0	0	0
9/17/2011 02:30 PM	160	0	0	0	0	0	0	0	0	0	0	0	0	0
9/17/2011 02:45 PM	161	1	1	1	0	0	0	1	0	0	0	0	0	0
9/17/2011 03:00 PM	163	0	0	0	0	0	0	0	0	0	0	0	0	0
9/17/2011 03:15 PM	183	0	0	0	0	0	0	0	0	0	0	0	0	0
9/17/2011 03:30 PM	189	0	0	0	0	0	0	0	0	0	0	0	0	0
9/17/2011 03:45 PM	158	0	0	0	0	1	0	0	0	0	0	0	0	0
9/17/2011 04:00 PM	168	0	0	0	0	0	0	0	0	0	0	0	0	0
9/17/2011 04:15 PM	196	0	0	0	0	0	0	0	0	0	0	0	0	0
9/17/2011 04:30 PM	170	0	0	0	0	0	2	0	0	0	0	0	0	0
9/17/2011 04:45 PM	187	0	0	0	0	0	0	2	1	0	0	0	0	0
9/17/2011 05:00 PM	147	0	0	0	0	0	1	0	0	0	0	0	0	0
9/17/2011 05:15 PM	191	0	0	0	2	5	6	3	1	0	0	0	0	0
9/17/2011 05:30 PM	168	0	2	11	0	10	17	28	18	19	0	0	0	0
9/17/2011 05:45 PM	134	0	2	6	1	5	21	20	14	11	0	0	0	0
9/17/2011 06:00 PM	161	0	2	14	1	8	13	15	24	15	0	0	0	0
9/17/2011 06:15 PM	140	0	1	6	4	6	7	18	22	21	0	0	0	0
9/17/2011 06:30 PM	163	0	1	12	0	3	15	15	13	7	0	0	0	0
9/17/2011 06:45 PM	166	0	5	8	0	9	7	14	17	6	0	0	0	0
9/17/2011 07:00 PM	147	0	3	13	0	5	18	21	23	18	0	0	0	0
9/17/2011 07:15 PM	147	2	0	8	4	3	16	16	9	6	0	0	0	0
9/17/2011 07:30 PM	147	0	1	4	1	7	16	19	18	5	0	0	0	0
9/17/2011 07:45 PM	147	0	0	6	5	15	25	15	19	7	0	0	0	0
9/17/2011 08:00 PM	134	0	2	4	1	6	7	8	14	6	0	0	0	0
9/17/2011 08:15 PM	147	0	5	4	2	5	8	23	10	4	0	0	0	0
9/17/2011 08:30 PM	129	0	0	1	2	7	20	8	11	2	0	0	0	0
9/17/2011 08:45 PM	101	0	1	3	1	4	4	9	13	13	0	0	0	0
9/17/2011 09:00 PM	80	0	2	7	0	2	5	7	13	5	0	0	0	0
9/17/2011 09:15 PM	112	0	5	9	0	7	11	10	7	8	0	0	0	0
9/17/2011 09:30 PM	122	0	1	8	2	2	6	17	13	7	0	0	0	0
9/17/2011 09:45 PM	140	0	2	5	1	2	5	13	10	13	0	0	0	0
9/17/2011 10:00 PM	86	0	2	4	1	0	9	10	6	9	0	0	0	0
9/17/2011 10:15 PM	89	0	1	4	0	3	11	13	9	8	0	0	0	0
9/17/2011 10:30 PM	69	0	1	3	1	2	10	6	5	6	0	0	0	0
9/17/2011 10:45 PM	77	0	0	4	1	5	10	17	3	7	0	0	0	0
9/17/2011 11:00 PM	79	0	1	5	1	2	5	7	6	6	0	0	0	0
9/17/2011 11:15 PM	53	0	1	6	2	1	2	1	6	5	0	0	0	0

9/17/2011 11:30 PM	45	0	1	2	0	0	5	4	5	1	0	0	0	0
9/17/2011 11:45 PM	51	0	2	8	0	0	4	1	2	5	0	0	0	0
9/18/2011 12:00 AM	27	0	0	0	0	0	1	2	1	5	0	0	0	0
9/18/2011 12:15 AM	38	0	1	2	0	0	5	5	3	0	0	0	0	0
9/18/2011 12:30 AM	35	0	0	4	0	1	0	2	5	1	0	0	0	0
9/18/2011 12:45 AM	16	0	1	1	0	0	0	1	3	2	0	0	0	0
9/18/2011 01:00 AM	23	0	0	6	0	0	0	0	1	3	0	0	0	0
9/18/2011 01:15 AM	23	0	2	0	0	2	1	1	2	4	0	0	0	0
9/18/2011 01:30 AM	17	0	2	2	0	0	0	3	2	0	0	0	0	0
9/18/2011 01:45 AM	12	0	1	1	0	0	1	0	1	1	0	0	0	0
9/18/2011 02:00 AM	9	0	1	0	0	0	0	1	2	0	0	0	0	0
9/18/2011 02:15 AM	11	0	1	2	0	0	2	2	1	1	0	0	0	0
9/18/2011 02:30 AM	5	0	0	1	0	0	0	0	0	0	0	0	0	0
9/18/2011 02:45 AM	19	0	0	1	0	1	1	0	1	2	0	0	0	0
9/18/2011 03:00 AM	7	0	0	0	0	0	0	0	1	0	0	0	0	0
9/18/2011 03:15 AM	10	0	0	2	0	0	0	2	0	2	0	0	0	0
9/18/2011 03:30 AM	7	0	1	0	0	0	0	1	0	0	0	0	0	0
9/18/2011 03:45 AM	12	0	1	0	0	0	0	0	3	1	0	0	0	0
9/18/2011 04:00 AM	9	0	0	1	0	0	0	0	2	0	0	0	0	0
9/18/2011 04:15 AM	8	0	1	1	0	0	1	0	1	0	0	0	0	0
9/18/2011 04:30 AM	13	0	0	1	0	0	0	0	1	0	0	0	0	0
9/18/2011 04:45 AM	11	0	2	1	0	1	0	0	0	0	0	0	0	0
9/18/2011 05:00 AM	12	0	0	2	0	0	0	0	1	1	0	0	0	0
9/18/2011 05:15 AM	14	0	1	2	0	0	0	0	2	1	0	0	0	0
9/18/2011 05:30 AM	16	0	0	4	0	0	0	1	2	0	0	0	0	0
9/18/2011 05:45 AM	22	0	2	2	0	0	1	0	1	0	0	0	0	0
9/18/2011 06:00 AM	27	0	2	2	0	0	2	0	3	0	0	0	0	0
9/18/2011 06:15 AM	33	0	1	2	1	0	0	0	2	3	0	0	0	0
9/18/2011 06:30 AM	44	0	1	0	0	0	0	0	0	0	0	0	0	0
9/18/2011 06:45 AM	43	0	0	0	0	0	0	1	0	0	0	0	0	0
9/18/2011 07:00 AM	42	0	3	3	0	0	0	2	3	3	0	0	0	0
9/18/2011 07:15 AM	37	0	3	6	0	0	0	0	0	3	0	0	0	0
9/18/2011 07:30 AM	53	0	5	5	0	1	3	1	6	6	0	0	0	0
9/18/2011 07:45 AM	54	0	1	5	0	0	2	5	5	1	0	0	0	0
9/18/2011 08:00 AM	59	0	0	6	0	0	0	1	2	5	0	0	0	0
9/18/2011 08:15 AM	73	0	1	9	0	2	0	3	3	3	0	0	0	0
9/18/2011 08:30 AM	66	0	2	6	0	0	3	8	4	6	0	0	0	0
9/18/2011 08:45 AM	86	0	1	9	1	1	4	4	3	5	0	0	0	0
9/18/2011 09:00 AM	75	1	6	10	1	0	2	9	12	8	0	0	0	0
9/18/2011 09:15 AM	97	0	4	8	0	2	3	3	12	5	0	0	0	0

9/19/2011 03:30 PM	121	0	0	0	0	0	0	0	0	0	0	0	0	0	0
9/19/2011 03:45 PM	119	0	0	0	0	0	0	0	0	0	0	0	0	0	0
9/19/2011 04:00 PM	145	0	0	0	0	0	0	0	0	0	0	0	0	0	0
9/19/2011 04:15 PM	152	0	0	1	0	0	1	0	0	0	0	0	0	0	0
9/19/2011 04:30 PM	162	0	0	0	0	0	0	0	0	0	0	0	0	0	0
9/19/2011 04:45 PM	138	0	0	0	0	0	0	0	0	0	0	0	0	0	0
9/19/2011 05:00 PM	170	1	0	0	0	0	0	0	0	0	0	0	0	0	0
9/19/2011 05:15 PM	159	2	0	0	0	0	0	0	0	0	0	0	0	0	0
9/19/2011 05:30 PM	166	3	2	1	0	0	1	0	1	1	0	0	0	0	0
9/19/2011 05:45 PM	234	1	8	4	0	0	3	2	2	4	0	0	0	0	0
9/19/2011 06:00 PM	212	1	6	9	0	1	0	3	5	4	0	0	0	0	0
9/19/2011 06:15 PM	184	1	13	8	0	1	0	1	5	5	0	0	0	0	0
9/19/2011 06:30 PM	157	0	15	10	0	1	2	2	8	3	0	0	0	0	0
9/19/2011 06:45 PM	145	0	2	3	0	1	2	1	0	2	0	0	0	0	0
9/19/2011 07:00 PM	108	0	3	4	1	0	3	4	7	7	0	0	0	0	0
9/19/2011 07:15 PM	146	0	8	7	0	1	1	3	5	3	0	0	0	0	0
9/19/2011 07:30 PM	132	2	4	4	0	1	2	5	6	3	0	0	0	0	0
9/19/2011 07:45 PM	106	0	7	8	0	0	1	3	6	2	0	0	0	0	0
9/19/2011 08:00 PM	93	1	6	9	0	1	3	9	6	4	0	0	0	0	0
9/19/2011 08:15 PM	89	0	7	15	1	0	2	2	5	6	0	0	0	0	0
9/19/2011 08:30 PM	92	0	4	7	0	1	2	1	5	1	0	0	0	0	0
9/19/2011 08:45 PM	75	0	7	5	0	0	2	3	3	3	0	0	0	0	0
9/19/2011 09:00 PM	101	0	7	4	0	0	0	3	1	7	0	0	0	0	0
9/19/2011 09:15 PM	72	0	8	10	0	0	1	3	2	3	0	0	0	0	0
9/19/2011 09:30 PM	63	5	15	5	1	0	0	2	0	5	0	0	0	0	0
9/19/2011 09:45 PM	57	10	21	2	0	0	2	1	1	9	0	0	0	0	0
9/19/2011 10:00 PM	42	0	8	11	1	2	0	7	9	4	0	0	0	0	0
9/19/2011 10:15 PM	31	0	11	11	0	0	1	2	4	5	0	0	0	0	0
9/19/2011 10:30 PM	43	0	2	3	0	1	1	1	0	0	0	0	0	0	0
9/19/2011 10:45 PM	36	0	3	2	0	0	1	2	2	1	0	0	0	0	0
9/19/2011 11:00 PM	41	0	5	4	0	0	0	0	3	3	0	0	0	0	0
9/19/2011 11:15 PM	27	0	4	7	0	0	0	2	1	3	0	0	0	0	0
9/19/2011 11:30 PM	13	0	4	0	0	1	0	0	1	0	0	0	0	0	0
9/19/2011 11:45 PM	21	0	1	4	0	1	1	1	1	1	0	0	0	0	0
9/20/2011 12:00 AM	17	0	6	6	0	0	0	0	0	2	0	0	0	0	0
9/20/2011 12:15 AM	17	0	3	3	0	0	0	2	0	3	0	0	0	0	0
9/20/2011 12:30 AM	27	0	2	1	0	0	0	0	2	0	0	0	0	0	0
9/20/2011 12:45 AM	6	0	1	1	0	0	0	0	1	0	0	0	0	0	0
9/20/2011 01:00 AM	3	0	0	2	0	0	0	0	0	0	0	0	0	0	0
9/20/2011 01:15 AM	6	0	1	0	0	0	0	0	1	0	0	0	0	0	0

9/20/2011 01:30 AM	6	0	1	1	0	0	0	0	0	2	0	0	0	0
9/20/2011 01:45 AM	3	0	0	0	0	0	0	0	0	2	0	0	0	0
9/20/2011 02:00 AM	10	0	1	2	0	0	0	0	0	1	0	0	0	0
9/20/2011 02:15 AM	6	0	1	2	0	0	0	0	0	0	0	0	0	0
9/20/2011 02:30 AM	6	0	0	0	0	0	0	0	0	1	0	0	0	0
9/20/2011 02:45 AM	2	0	0	0	0	0	0	0	1	0	0	0	0	0
9/20/2011 03:00 AM	5	0	1	0	0	0	0	0	0	0	0	0	0	0
9/20/2011 03:15 AM	3	0	2	1	0	0	0	0	0	0	0	0	0	0
9/20/2011 03:30 AM	7	0	0	1	0	0	0	0	0	0	0	0	0	0
9/20/2011 03:45 AM	6	0	1	1	0	0	0	0	0	0	0	0	0	0
9/20/2011 04:00 AM	10	0	2	3	0	0	0	0	0	1	0	0	0	0
9/20/2011 04:15 AM	8	0	3	1	0	0	0	3	1	0	0	0	0	0
9/20/2011 04:30 AM	16	0	0	2	0	0	0	0	1	1	0	0	0	0
9/20/2011 04:45 AM	21	0	5	3	0	0	0	2	4	4	0	0	0	0
9/20/2011 05:00 AM	19	0	3	0	0	0	1	1	1	1	0	0	0	0
9/20/2011 05:15 AM	19	0	4	3	0	0	0	1	1	1	0	0	0	0
9/20/2011 05:30 AM	38	0	8	6	1	0	2	5	3	4	0	0	0	0
9/20/2011 05:45 AM	31	0	7	5	0	0	1	5	3	4	0	0	0	0
9/20/2011 06:00 AM	59	0	13	9	0	0	1	4	4	1	0	0	0	0
9/20/2011 06:15 AM	115	2	4	2	1	1	2	3	0	1	0	0	0	0
9/20/2011 06:30 AM	94	0	15	6	1	0	2	2	8	9	0	0	0	0
9/20/2011 06:45 AM	92	0	14	14	0	0	5	7	12	12	0	0	0	0
9/20/2011 07:00 AM	113	7	12	8	1	2	2	6	7	9	0	0	0	0
9/20/2011 07:15 AM	121	6	11	14	0	4	5	4	13	5	0	0	0	0
9/20/2011 07:30 AM	111	0	6	20	3	2	11	23	28	14	0	0	0	0
9/20/2011 07:45 AM	128	0	11	18	1	4	7	7	11	10	0	0	0	0
9/20/2011 08:00 AM	118	1	7	17	0	1	3	9	11	5	0	0	0	0
9/20/2011 08:15 AM	86	0	11	15	0	1	3	7	10	6	0	0	0	0
9/20/2011 08:30 AM	108	0	14	17	1	2	4	6	10	7	0	0	0	0
9/20/2011 08:45 AM	99	0	5	13	0	1	6	8	9	10	0	0	0	0
9/20/2011 09:00 AM	92	0	11	8	0	1	7	4	6	4	0	0	0	0
9/20/2011 09:15 AM	87	1	6	5	0	1	0	2	3	5	0	0	0	0
9/20/2011 09:30 AM	86	0	4	2	0	0	0	1	3	2	0	0	0	0
9/20/2011 09:45 AM	95	3	5	2	0	1	0	1	4	0	0	0	0	0
9/20/2011 10:00 AM	110	2	1	2	1	0	0	1	3	5	0	0	0	0
9/20/2011 10:15 AM	81	2	3	4	1	0	0	0	1	1	0	0	0	0
9/20/2011 10:30 AM	88	3	8	6	1	3	0	0	2	4	0	0	0	0
9/20/2011 10:45 AM	98	4	8	3	0	0	1	1	5	1	0	0	0	0
9/20/2011 11:00 AM	119	6	5	3	1	2	0	2	0	1	0	0	0	0

(DEFAULTX)		#1	#2	#3	#4	#5	#6	#7	#8	#9	#10	#11	#12	#13	#14	#15	#16	Uc@;	Ö!;!Ä	V æ
Öææ	Væ ^	€EÄE	GEÄE	G'EÄE	HEÄE	H'EÄE	IEÄE	I'EÄE	IEÄE	I'EÄE	IEÄE	I'EÄE	IEÄE	I'EÄE	IEÄE	I'EÄE	IEÄE			
		FJÈ	G È	G'È	H È	H'È	I È	I'È	IÈ	I'EÈ	IÈ	I'EÈ	IÈ	I'EÈ	IÈ	I'EÈ	IÈ			
€JBFÖFF	€€€€	ÄÄ	€	€	F	€	€	€	€	€	€	€	€	€	€	€	€	€	€	F
ÄÄT []	€FKE€	ÄÄ	€	€	€	€	€	€	€	€	€	€	€	€	€	€	€	€	€	€
	€GKE€	ÄÄ	€	€	G	F	€	€	€	€	€	€	€	€	€	€	€	€	€	H
	€HKE€	ÄÄ	€	€	€	€	€	€	€	€	€	€	€	€	€	€	€	€	€	€
	€I KE€	ÄÄ	€	€	€	F	€	€	€	€	€	€	€	€	€	€	€	€	€	F
	€Í KE€	ÄÄ	F	F	F	€	€	€	€	€	€	€	€	€	€	€	€	€	€	H
	€Ï KE€	ÄÄ	F	F	H	€	€	€	€	€	€	€	€	€	€	€	€	€	€	Í
	€Ï KE€	ÄÄ	H	J	Ï	Í	€	€	€	€	€	€	€	€	€	€	€	€	€	G
	€ì KE€	ÄÄ	G	Í	ì	G	€	€	€	€	€	€	€	€	€	€	€	€	€	Fì
	€JKE€	ÄÄ	G	H	F€	H	€	€	€	€	€	€	€	€	€	€	€	€	€	Fì
	F€KE€	ÄÄ	G	I	I	F	€	€	€	€	€	€	€	€	€	€	€	€	€	FF
	FFKE€	ÄÄ	€	I	Í	F	F	€	€	€	€	€	€	€	€	€	€	€	€	FF
	FGKE€	ÄÄ	Í	Í	ì	G	€	€	€	€	€	€	€	€	€	€	€	€	€	GE
	FHKE€	ÄÄ	F	J	Í	G	€	€	€	€	€	€	€	€	€	€	€	€	€	Fì
	FI KE€	ÄÄ	I	G	ì	H	€	€	€	€	€	€	€	€	€	€	€	€	€	Fì
	FÍ KE€	ÄÄ	F	ì	Fì	I	€	€	€	€	€	€	€	€	€	€	€	€	€	HE
	FÏ KE€	ÄÄ	F	Ï	F€	ì	€	€	€	€	€	€	€	€	€	€	€	€	€	G
	Fì KE€	ÄÄ	F	J	FÍ	ì	H	€	€	€	€	€	F	€	€	€	€	€	€	H
	Fì KE€	ÄÄ	€	G	FF	I	€	€	€	€	€	€	€	€	€	€	€	€	€	Fì
	FJKE€	ÄÄ	F	Í	I	I	€	€	€	€	€	€	€	€	€	€	€	€	€	FI
	GEKE€	ÄÄ	G	Í	Ï	F	€	€	€	€	€	€	€	€	€	€	€	€	€	FÍ
	GFKE€	ÄÄ	€	F	I	H	€	€	€	€	€	€	€	€	€	€	€	€	€	ì
	GGKE€	ÄÄ	G	€	F	€	€	€	€	€	€	€	€	€	€	€	€	€	€	H
	GHKE€	ÄÄ	€	€	G	H	€	€	€	€	€	€	€	€	€	€	€	€	€	Í
8 UJ mHcIU".	GJ	ìF	FFH	ÍÍ	I	€	€	€	€	€	F	€	€	€	€	€	€	F	HE	Í
Ú!;&) ok	F€Ä	GÄ	IÄ	FÄ	FÄ	€Ä	€Ä	€Ä	€Ä	€Ä	€Ä	€Ä	€Ä	€Ä	€Ä	€Ä	€Ä	€Ä	€Ä	
Öæ^æ^ÄK	F	H	Í	G	€	€	€	€	€	€	€	€	€	€	€	€	€	€	€	FH

Üj ^ä • ÄÖæ^æ^ÄKÄG È | €Ä ÄG È | ïÄ ÄG È | ïÄ ÄFÈ | F€ [] Öæ^æ^ÄGÈÄHEÄGÈÄD

(DEFAULTX)		#1	#2	#3	#4	#5	#6	#7	#8	#9	#10	#11	#12	#13	#14	#15	#16			
Öææ	Væ ^	€ÉÄÉ	€ÉÄÉ	€ÉÄÉ	€ÉÄÉ	€ÉÄÉ	€ÉÄÉ	€ÉÄÉ	€ÉÄÉ	€ÉÄÉ	€ÉÄÉ	€ÉÄÉ	€ÉÄÉ	€ÉÄÉ	€ÉÄÉ	€ÉÄÉ	€ÉÄÉ	Uc@;	Ö!;!Ä	V } ææ
		FJÈ	GÈ	GÈ	HÈ	HÈ	IÈ	IÈ	IÈ	IÈ	IÈ	IÈ	IÈ	IÈ	IÈ	IÈ	IÈ			
€JBFHBF	€€€€	ÄÄ	€	F	G	€	€	€	€	€	€	€	€	€	€	€	€	€	€	H
ÄÄ^ ^	€FKE€	ÄÄ	€	F	€	€	€	€	€	€	€	€	€	€	€	€	€	€	€	F
	€GKE€	ÄÄ	€	€	F	€	€	€	€	€	€	€	€	€	€	€	€	€	€	F
	€HKE€	ÄÄ	€	€	€	€	€	€	€	€	€	€	€	€	€	€	€	€	€	€
	€IKE€	ÄÄ	€	€	€	€	€	€	€	€	€	€	€	€	€	€	€	€	€	€
	€ÍKE€	ÄÄ	€	H	€	F	€	€	€	€	€	€	€	€	€	€	€	€	€	I
	€ÏKE€	ÄÄ	F	F	H	H	€	€	€	€	€	€	€	€	€	€	€	€	€	Ï
	€ËKE€	ÄÄ	G	Î	I	H	€	€	€	€	€	€	€	€	€	€	€	€	€	FÍ
	€ËKE€	ÄÄ	Í	H	Ï	Î	€	€	€	€	€	€	€	€	€	€	€	€	€	GF
	€JKE€	ÄÄ	F	I	I	H	€	€	€	€	€	€	€	€	€	€	€	€	€	FG
	€FKE€	ÄÄ	H	Í	G	Í	F	F	€	€	€	€	€	€	€	€	€	€	€	FÏ
	€FFKE€	ÄÄ	F	I	Í	Î	€	€	€	€	€	€	€	€	€	€	€	€	€	FÍ
	€FGKE€	ÄÄ	I	I	I	I	€	€	€	€	€	€	€	€	€	€	€	€	€	FÍ
	€FHKKE€	ÄÄ	F	Ï	Î	H	€	€	€	€	€	€	€	€	€	€	€	€	€	FÏ
	€FIKE€	ÄÄ	G	Í	Í	F	€	€	€	€	€	€	€	€	€	€	€	€	€	FH
	€FÍKE€	ÄÄ	F	FF	Ï	F€	€	€	€	€	€	€	€	€	€	€	€	€	€	H€
	€FÏKE€	ÄÄ	G	J	F€	J	€	€	€	€	€	€	€	€	€	€	€	€	€	H€
	€FËKE€	ÄÄ	G	Î	FF	FG	G	€	€	€	€	€	€	€	€	€	€	€	€	HH
	€FÏKE€	ÄÄ	F	H	Ï	F	G	€	€	€	€	€	€	€	€	€	€	€	€	FI
	€FJKE€	ÄÄ	F	Î	F€	G	€	€	€	€	€	€	€	€	€	€	€	€	€	FJ
	€GEKE€	ÄÄ	F	€	I	F	F	€	€	€	€	€	€	€	€	€	€	€	€	Ï
	€GFEKE€	ÄÄ	€	F	€	€	€	€	€	€	€	€	€	€	€	€	€	€	€	F
	€GGKE€	ÄÄ	G	F	G	€	€	€	€	€	€	€	€	€	€	€	€	€	€	Í
	€GHEKE€	ÄÄ	€	€	€	€	€	€	€	€	€	€	€	€	€	€	€	€	€	€
8 UJ mHcHU''.		H€	ÏG	JÍ	Ï€	Î	F	€	€	€	€	€	€	€	€	€	€	€	€	GÍÄ
Ú!;&) ok		FFÄ	GÄ	HÄ	GÄ	CÄ	€Ä	€Ä	€Ä	€Ä	€Ä	€Ä	€Ä	€Ä	€Ä	€Ä	€Ä	€Ä	€Ä	
Öæ^æ^ÄK		F	H	I	H	€	€	€	€	€	€	€	€	€	€	€	€	€	€	FG

Üj ^ä • ÄÖc^æ^ÄKÄG È í €Ä ÄÄG È ï ÄÄÄÄG È ï ÄÄÄÄG È F€(] @Üæ^ÄÖc^æ^ÄKÄG È ÄG È ÄG È ÄG È D

(DEFAULTX)	#1	#2	#3	#4	#5	#6	#7	#8	#9	#10	#11	#12	#13	#14	#15	#16	Uc@;	Ö!;:Ä	V cš
Özä	Vq ^	FJÈ	G È	GJÈ	H È	HJÈ	I È	IJÈ	I È	IJÈ	I È	IJÈ	I È	IJÈ	I È	IJÈ	Uc@;	Ö!;:Ä	V cš
€JBF BF	€€€€	ÄÄ	€	€	F	€	€	€	€	€	€	€	€	€	€	€	€	€	F
ÄÄ ^ä	€FK€	ÄÄ	€	€	€	€	€	€	€	€	€	€	€	€	€	€	€	€	€
	€G€€	ÄÄ	€	€	€	€	€	€	€	€	€	€	€	€	€	€	€	€	€
	€H€€	ÄÄ	€	€	€	€	€	€	€	€	€	€	€	€	€	€	€	€	€
	€I€€	ÄÄ	€	€	€	F	€	€	€	€	€	€	€	€	€	€	€	€	F
	€Í€€	ÄÄ	F	H	€	G	€	€	€	€	€	€	€	€	€	€	€	€	Î
	€Ï€€	ÄÄ	G	€	G	H	€	€	€	€	€	€	€	€	€	€	€	€	Ï
	€Ï€€	ÄÄ	G	Í	Í	I	€	€	€	€	€	€	€	€	€	€	€	€	FÏ
	€I€€	ÄÄ	H	F	Ì	I	€	€	€	€	€	€	€	€	€	€	€	€	FÏ
€JK€	ÄÄ	I	G	I	H	€	€	€	€	€	€	€	€	€	€	€	€	€	FH
F€€€	ÄÄ	F	G	H	H	€	€	€	€	€	€	€	€	€	€	€	€	€	J
FF€€	ÄÄ	€	G	Î	H	€	€	€	€	€	€	€	€	€	€	€	€	€	FF
FG€€	ÄÄ	H	H	Î	H	€	€	€	€	€	€	€	€	€	€	€	€	€	FÍ
FH€€	ÄÄ	€	H	H	I	€	€	€	€	€	€	€	€	€	€	€	€	€	F€
FI€€	ÄÄ	€	Ï	I	Í	F	€	€	€	€	€	€	€	€	€	€	€	€	FÏ
FÍ€€	ÄÄ	G	Î	F€	H	F	€	€	€	€	€	€	€	€	€	€	€	€	GG
FÏ€€	ÄÄ	H	J	F€	Ì	F	€	€	€	€	€	€	€	€	€	€	€	€	HF
FÏ€€	ÄÄ	H	Ï	H	FÍ	F	€	€	€	€	€	€	€	€	€	€	€	€	HE
FÍ€€	ÄÄ	I	Ì	F€	Î	€	€	€	€	€	€	€	€	€	€	€	€	€	GÍ
FJ€€	ÄÄ	€	Í	I	H	F	€	€	€	€	€	€	€	€	€	€	€	€	FH
GE€€	ÄÄ	€	G	Ï	G	€	€	€	€	€	€	€	€	€	€	€	€	€	FF
GF€€	ÄÄ	€	G	€	G	F	€	€	€	€	€	€	€	€	€	€	€	€	Í
GG€€	ÄÄ	G	€	€	F	€	€	€	€	€	€	€	€	€	€	€	€	€	H
GH€€	ÄÄ	€	F	€	€	€	€	€	€	€	€	€	€	€	€	€	€	€	F
8 UJ mHcIU".	HE	ÏÏ	ÏÏ	ÏÏ	Î	€	€	€	€	€	€	€	€	€	€	€	€	€	GÏK
Ú!;&) ok	FFÄ	GÄ	HÄ	GÄ	CÄ	€Ä	€Ä	€Ä	€Ä	€Ä	€Ä	€Ä	€Ä	€Ä	€Ä	€Ä	€Ä	€Ä	
Öc^!æ^ÄK	F	H	I	H	€	€	€	€	€	€	€	€	€	€	€	€	€	€	FF

Új ^ä•ÄÖc^!æ^ÄKÄGÈ | €ÄÄÄGÈGÈ | ÏÄÄÄGÈGÈ | ÏÄÄÄGÈGÈ | F€(] ÖÚæÄÄGÈGÈÄHÈÄÄGÈÄD

(DEFAULTX)		#1	#2	#3	#4	#5	#6	#7	#8	#9	#10	#11	#12	#13	#14	#15	#16			
Öcææ	Vq ^	€ÉÄÉ	€ÉÄÉ	€ÉÄÉ	€ÉÄÉ	€ÉÄÉ	€ÉÄÉ	€ÉÄÉ	€ÉÄÉ	€ÉÄÉ	€ÉÄÉ	€ÉÄÉ	€ÉÄÉ	€ÉÄÉ	€ÉÄÉ	€ÉÄÉ	€ÉÄÉ	Uc@;	Ö!;!Ä	V cæ
€JBF BF	€€€€	ÄÄ	€	€	€	€	€	€	€	€	€	€	€	€	€	€	€	€	€	€
ÄÄ@	€FK€	ÄÄ	€	€	€	€	€	€	€	€	€	€	€	€	€	€	€	€	€	€
	€G€€	ÄÄ	€	€	€	F	€	€	€	€	€	€	€	€	€	€	€	€	€	F
	€H€€	ÄÄ	€	€	€	F	€	€	€	€	€	€	€	€	€	€	€	€	€	F
	€I€€	ÄÄ	F	€	€	€	€	€	€	€	€	€	€	€	€	€	€	€	€	F
	€Í€€	ÄÄ	F	€	€	€	€	€	€	€	€	€	€	€	€	€	€	€	€	F
	€Ï€€	ÄÄ	€	F	H	G	€	€	€	€	€	€	€	€	€	€	€	€	€	Î
	€Ï€€	ÄÄ	F	Ï	I	G	€	€	€	€	€	€	€	€	€	€	€	€	€	FI
	€ì€€	ÄÄ	Ï	F	I	I	€	€	€	€	€	€	€	€	€	€	€	€	€	FÎ
	€J€€	ÄÄ	H	I	Ì	Í	€	€	€	€	€	€	€	€	€	€	€	€	€	œ
	€K€€	ÄÄ	H	Ï	Ì	I	€	€	€	€	€	€	€	€	€	€	€	€	€	œ
	€L€€	ÄÄ	G	I	Ï	Í	€	€	€	€	€	€	€	€	€	€	€	€	€	fi
	€M€€	ÄÄ	€	Ï	Ì	F	€	€	€	€	€	€	€	€	€	€	€	€	€	fí
	€N€€	ÄÄ	H	G	Î	G	€	€	€	€	€	€	€	€	€	€	€	€	€	FH
	€O€€	ÄÄ	F	Í	H	Ì	€	€	€	€	€	€	€	€	€	€	€	€	€	FÏ
	€P€€	ÄÄ	F	Í	Í	J	F	€	€	€	€	€	€	€	€	€	€	€	€	GF
	€Q€€	ÄÄ	€	G	FÏ	Ï	€	€	€	€	€	€	€	€	€	€	€	€	€	GÎ
	€R€€	ÄÄ	H	H	Ì	Í	H	€	€	€	€	€	€	€	€	€	€	€	€	œ
	€S€€	ÄÄ	F	Í	FF	G	F	€	€	€	€	€	€	€	€	€	€	€	€	œ
	€T€€	ÄÄ	€	F	Î	Í	€	€	€	€	€	€	€	€	€	€	€	€	€	FG
	€U€€	ÄÄ	€	€	I	F	€	€	€	€	€	€	€	€	€	€	€	€	€	í
	€V€€	ÄÄ	€	F	F	G	€	€	€	€	€	€	€	€	€	€	€	€	€	I
	€W€€	ÄÄ	€	€	F	F	F	€	€	€	€	€	€	€	€	€	€	€	€	H
	€X€€	ÄÄ	€	€	G	F	€	€	€	€	€	€	€	€	€	€	€	€	€	H
8 UJ mHcHU''		GÏ	ÍÏ	FÏ	ÏÏ	Ï	€	€	€	€	€	€	€	€	€	€	€	€	€	GÏ
Ú!;&) ok		FeÄ	GfÄ	IeÄ	GÄ	ÖÄ	€Ä	€Ä	€Ä	€Ä	€Ä	€Ä	€Ä	€Ä	€Ä	€Ä	€Ä	€Ä	€Ä	
Öcææ^ä^ÄK		F	G	I	H	€	€	€	€	€	€	€	€	€	€	€	€	€	€	FF

Üj ^ä • ÄÖcææ^ä^ÄKÄG È | €Ä ÄÄG È | ÏÄ ÄÄG È | ÏÄ ÄÄG È | F€ () Öcææ^ä^ÄKÄG ÈÄH ÈÄG ÈÄD

(DEFAULTX)		#1	#2	#3	#4	#5	#6	#7	#8	#9	#10	#11	#12	#13	#14	#15	#16	Uc@;	Ö!;!Ä	V æø	
Öæ^	Vq ^	€ÈÄÈ	€ÈÄÈ	€ÈÄÈ	€ÈÄÈ	€ÈÄÈ	€ÈÄÈ	€ÈÄÈ	€ÈÄÈ	€ÈÄÈ	€ÈÄÈ	€ÈÄÈ	€ÈÄÈ	€ÈÄÈ	€ÈÄÈ	€ÈÄÈ	€ÈÄÈ				
		FJÈ	GÈ	GÈ	HÈ	HÈ	IÈ	IÈ	IÈ	IÈ	IÈ	IÈ	IÈ	IÈ	IÈ	IÈ	IÈ				
€JBF BF	€€€€	ÄÄ	F	€	F	€	€	€	€	€	€	€	€	€	€	€	€	€	€	G	
ÄÄÖä	€FKE€	ÄÄ	€	€	€	€	€	€	€	€	€	€	€	€	€	€	€	€	€	€	
	€GKE€	ÄÄ	€	F	€	€	€	€	€	€	€	€	€	€	€	€	€	€	€	F	
	€HKE€	ÄÄ	€	€	€	€	€	€	€	€	€	€	€	€	€	€	€	€	€	€	
	€I KE€	ÄÄ	F	€	€	€	€	€	€	€	€	€	€	€	€	€	€	€	€	F	
	€Í KE€	ÄÄ	F	F	€	€	€	€	€	€	€	€	€	€	€	€	€	€	€	G	
	€Ï KE€	ÄÄ	F	G	I	G	€	€	€	€	€	€	€	€	€	€	€	€	€	J	
	€Ï KE€	ÄÄ	G	I	I	G	G	€	€	€	€	€	€	€	€	€	€	€	€	FÍ	
	€ì KE€	ÄÄ	H	H	F€	Í	€	€	€	€	€	€	€	€	€	€	€	€	€	GF	
	€JKE€	ÄÄ	H	H	J	I	F	€	€	€	€	€	€	€	€	€	€	€	€	GE	
	€ÈKE€	ÄÄ	€	€	Í	H	F	€	€	€	€	€	€	€	€	€	€	€	€	J	
	€FKKE€	ÄÄ	F	Í	Î	F	€	€	€	€	€	€	€	€	€	€	€	€	€	FH	
	€FGKE€	ÄÄ	I	F	J	F	€	€	€	€	€	€	€	€	€	€	€	€	€	FÍ	
	€FHKKE€	ÄÄ	€	Í	Î	Í	€	€	€	€	€	€	€	€	€	€	€	€	€	FÏ	
	€FI KE€	ÄÄ	€	J	Ì	F	F	€	€	€	€	€	€	€	€	€	€	€	€	FJ	
	€FÍ KE€	ÄÄ	G	J	FJ	F€	€	€	€	€	€	€	€	€	€	€	€	€	€	IF	
	€FÏ KE€	ÄÄ	H	Î	Î	Î	€	€	€	€	€	€	€	€	€	€	€	€	€	GF	
	€FÏ KE€	ÄÄ	G	Í	F€	FF	I	€	€	€	€	€	€	€	€	€	€	€	€	HG	
	€Fì KE€	ÄÄ	Í	J	G	FÏ	H	€	€	€	€	€	€	€	€	€	€	€	€	Í€	
	€FJKE€	ÄÄ	€	€	I	H	€	F	€	€	€	€	€	€	€	€	€	€	€	ì	
	€GEKE€	ÄÄ	€	I	Í	€	€	€	€	€	€	€	€	€	€	€	€	€	€	J	
	€GFKKE€	ÄÄ	€	F	Ï	Í	F	€	€	€	€	€	€	€	€	€	€	€	€	FI	
	€GGKE€	ÄÄ	€	G	I	H	€	€	€	€	€	€	€	€	€	€	€	€	€	J	
	€GHKE€	ÄÄ	€	€	H	€	€	€	€	€	€	€	€	€	€	€	€	€	€	H	
8 UJ mHcHU''		GJ	Ï€	FI	ÏJ	FH	F	€	€	€	€	€	€	€	€	€	€	€	€	H	H FÄ
Ü!;&) ok		JÄ	GFÄ	IHÄ	GHÄ	IÄ	€Ä	€Ä	€Ä	€Ä	€Ä	€Ä	€Ä	€Ä	€Ä	€Ä	€Ä	€Ä	€Ä	FÄ	
Öæ^æ^ÄK		F	H	Î	H	F	€	€	€	€	€	€	€	€	€	€	€	€	€	€	F€

Üj ^ä•ÄÖcææ^æ^ÄKÄG ÈH í€ÄÄÄG È ïÄÄÄG ÈH ïÄÄÄÄG È F€(] @Ücææ^æ^ÄG ÈÄH ÈÄÇ ÈÄD

(DEFAULTX)		#1	#2	#3	#4	#5	#6	#7	#8	#9	#10	#11	#12	#13	#14	#15	#16			
Öææ	Vq ^	€ÉÄÉ	€ÉÄÉ	€ÉÄÉ	€ÉÄÉ	€ÉÄÉ	€ÉÄÉ	€ÉÄÉ	€ÉÄÉ	€ÉÄÉ	€ÉÄÉ	€ÉÄÉ	€ÉÄÉ	€ÉÄÉ	€ÉÄÉ	€ÉÄÉ	€ÉÄÉ	Uc@;	Ö!;!Ä	V ææ
€JBF	BF	€€€€	ÄÄ	€	€	H	€	€	€	€	€	€	€	€	€	€	€	€	€	H
ÄÄUææ	ææ	€FKE€	ÄÄ	€	€	H	F	€	€	€	€	€	€	€	€	€	€	€	€	I
		€GKE€	ÄÄ	€	€	F	G	€	€	€	€	€	€	€	€	€	€	€	€	H
		€HKE€	ÄÄ	€	€	€	G	€	€	€	€	€	€	€	€	€	€	€	€	G
		€IKE€	ÄÄ	€	€	€	€	€	€	€	€	€	€	€	€	€	€	€	€	€
		€ÍKE€	ÄÄ	€	F	F	€	€	€	€	€	€	€	€	€	€	€	€	€	G
		€ÏKE€	ÄÄ	F	€	F	G	F	€	€	€	€	€	€	€	€	€	€	€	Í
		€ÏKE€	ÄÄ	€	F	Î	G	€	€	€	€	€	€	€	€	€	€	€	€	J
		€ÏKE€	ÄÄ	€	H	Í	Í	F	€	€	€	€	€	€	€	€	€	€	€	FI
		€JKKE€	ÄÄ	F	H	Ì	G	€	€	€	€	€	€	€	€	€	€	€	€	FI
		€FKKE€	ÄÄ	F	Í	Ì	J	F	€	€	€	€	€	€	€	€	€	€	€	G
		€FFKE€	ÄÄ	G	I	FF	H	F	€	€	€	€	€	€	€	€	€	€	€	GF
		€FGKE€	ÄÄ	€	F€	Ï	Í	G	€	€	€	€	€	€	€	€	€	€	€	G
		€FHKKE€	ÄÄ	F	Ï	FG	F€	€	F	€	€	€	€	€	€	€	€	€	€	HF
		€FIKE€	ÄÄ	G	H	H	€	€	€	€	€	€	€	€	€	€	€	€	€	Ì
		€FÍKE€	ÄÄ	H	H	G	H	€	€	€	€	€	€	€	€	€	€	€	€	FF
		€FÏKE€	ÄÄ	H	I	Ì	H	€	€	€	€	€	€	€	€	€	€	€	€	FÌ
		€FÏKE€	ÄÄ	€	Î	Ì	Í	€	€	€	€	€	€	€	€	€	€	€	€	FJ
		€FÏKE€	ÄÄ	G	Ï	FF	H	€	€	€	€	€	€	€	€	€	€	€	€	GH
		€FJKKE€	ÄÄ	F	Ì	Ì	G	€	€	€	€	€	€	€	€	€	€	€	€	FJ
		€G€KE€	ÄÄ	€	G	I	F	€	€	€	€	€	€	€	€	€	€	€	€	Ï
		€GFKE€	ÄÄ	F	F	F	G	F	€	€	€	€	€	€	€	€	€	€	€	Î
		€GGKE€	ÄÄ	F	H	G	F	€	€	€	€	€	€	€	€	€	€	€	€	Ï
		€GHKE€	ÄÄ	€	€	F	€	€	€	€	€	€	€	€	€	€	€	€	€	F
8 UJmHcHU	..	FJ	ÏF	FFI	ÎH	Ï	F	€	€	€	€	€	€	€	€	€	€	€	€	GÍÄ
Ú!;&) ok		ÏÄ	GÄ	IÄ	GÄ	HÄ	€Ä	€Ä	€Ä	€Ä	€Ä	€Ä	€Ä	€Ä	€Ä	€Ä	€Ä	€Ä	€Ä	
Öæ^æ^ÄK		F	H	Í	H	€	€	€	€	€	€	€	€	€	€	€	€	€	€	FI

Üj ^ä • ÄÖæ^æ^ÄKÄG È | €Ä ÄG È | ÎÄ ÄG È | ÎÄ ÄGH | F€ | @Üæ^æ^ÄGÈHÄGÈÈÄD

(DEFAULTX)		#1	#2	#3	#4	#5	#6	#7	#8	#9	#10	#11	#12	#13	#14	#15	#16	Uc@;	Ö!;!Ä	V æø
Öæ^	Vq ^	€ÉÄÉ	€ÉÄÉ	€ÉÄÉ	€ÉÄÉ	€ÉÄÉ	€ÉÄÉ	€ÉÄÉ	€ÉÄÉ	€ÉÄÉ	€ÉÄÉ	€ÉÄÉ	€ÉÄÉ	€ÉÄÉ	€ÉÄÉ	€ÉÄÉ	€ÉÄÉ			
		FJÈ	GÈ	GÈ	HÈ	HÈ	IÈ	IÈ	IÈ	IÈ	IÈ	IÈ	IÈ	IÈ	IÈ	IÈ	IÈ			
€JBF BF	€€€€	ÄÄ	€	€	F	€	€	€	€	€	€	€	€	€	€	€	€	€	€	F
ÄÄ }	€FK€	ÄÄ	€	€	€	€	€	€	€	€	€	€	€	€	€	€	€	€	€	€
	€G€€	ÄÄ	€	€	G	F	€	€	€	€	€	€	€	€	€	€	€	€	€	H
	€H€€	ÄÄ	G	€	€	€	F	€	€	€	€	€	€	€	€	€	€	€	€	H
	€I€€	ÄÄ	€	€	F	€	€	€	€	€	€	€	€	€	€	€	€	€	€	F
	€Í€€	ÄÄ	F	€	€	€	€	€	€	€	€	€	€	€	€	€	€	€	€	F
	€Ï€€	ÄÄ	F	F	€	F	€	€	€	€	€	€	€	€	€	€	€	€	€	H
	€Ï€€	ÄÄ	€	F	H	€	€	€	€	€	€	€	€	€	€	€	€	€	€	I
	€ì€€	ÄÄ	€	F	G	I	€	€	€	€	€	€	€	€	€	€	€	€	€	ï
	€JKE€	ÄÄ	F	í	î	I	F	€	€	€	€	€	€	€	€	€	€	€	€	Fï
	F€€€	ÄÄ	€	F	î	I	F	€	€	€	€	€	€	€	€	€	€	€	€	FG
	FF€€	ÄÄ	H	ï	í	G	G	€	€	€	€	€	€	€	€	€	€	€	€	FJ
	FG€€	ÄÄ	F	H	ì	ì	€	€	€	€	€	€	€	€	€	€	€	€	€	GE
	FH€€	ÄÄ	F	F	ï	I	F	€	€	€	€	€	€	€	€	€	€	€	€	FI
	FI€€	ÄÄ	F	I	ï	I	€	€	€	€	€	€	€	€	€	€	€	€	€	Fï
	FÍ€€	ÄÄ	F	G	ï	í	F	€	€	€	€	€	€	€	€	€	€	€	€	Fí
	FÏ€€	ÄÄ	G	î	FH	G	F	€	€	€	€	€	€	€	€	€	€	€	€	G
	Fï€€	ÄÄ	H	I	FH	F€	€	€	€	€	€	€	€	€	€	€	€	€	€	H€
	Fì€€	ÄÄ	H	I	F€	H	€	€	€	€	€	€	€	€	€	€	€	€	€	GE
	FJKE€	ÄÄ	F	H	H	G	€	€	€	€	€	€	€	€	€	€	€	€	€	J
	GE€€	ÄÄ	€	F	€	H	€	€	€	€	€	€	€	€	€	€	€	€	€	I
	GF€€	ÄÄ	F	F	€	F	€	€	€	€	€	€	€	€	€	€	€	€	€	H
	GG€€	ÄÄ	€	€	F	€	€	F	€	€	€	€	€	€	€	€	€	€	€	G
	GH€€	ÄÄ	F	€	€	€	€	€	€	€	€	€	€	€	€	€	€	€	€	F
8 UJ mHcIU".	GH	Í	J	Ï	ì	F	€	€	€	€	€	€	€	€	€	€	€	€	€	GHEÄ
Ú!;&) ok	FeÄ	GeÄ	I FÄ	G Ä	HÄ	€Ä	€Ä	€Ä	€Ä	€Ä	€Ä	€Ä	€Ä	€Ä	€Ä	€Ä	€Ä	€Ä	€Ä	
Öæ^æ^ÄK	F	G	I	G	€	€	€	€	€	€	€	€	€	€	€	€	€	€	€	FG

Üj ^ä•ÄÖcææÄKÄG È í€ÄÄÄG È ïÄÄÄGÈ ïÄÄÄGÈ F€(] @ÜcææÄG ÈÄH ÈÄÇ ÈÄD

@bY_ ' 7cbZ[i fUjcb

ÖäÈ Q-f{i ææj } X^@^Ä^)^.[!• Ü^).[!Ä]ææj* Š[[]Ä^)*c@ Ô[{{^}c
HÈ Y YÓ Cææææ I ÈÄc Î ÈÄc

@bY_ ' 6 UjWGdYYX7`Ugg]ZUjcb'8 UH: fca . '% . \$\$ ' ! \$ - # / # \$ % % ' Hc . ' %) - ' ! \$ - # \$ # \$ % %

(DEFAULTX)	#1	#2	#3	#4	#5	#6	#7	#8	#9	#10	#11	#12	#13	#14	#15	#16	
Öææ	Vä ^	FJÈ	GÈ	HÈ	IÈ	UÈ	JÈ	ÏÈ	ÍÈ	ÏÈ	ÏÈ	ÏÈ	ÏÈ	ÏÈ	ÏÈ	ÏÈ	Uc@: Ö: :Ä V[ææ
€JBFBF	FH€€	ÄÄ	G	F	H	Í	H	G	€	€	€	€	€	€	€	€	€
ÄÄJ }	FI€€	ÄÄ	H	Î	Í	Í	F	€	€	€	€	€	€	€	€	€	€
	FÍ€€	ÄÄ	F	G	Î	G	F	€	€	€	€	€	€	€	€	€	€
	FÏ€€	ÄÄ	€	H	H	FF	I	F	€	€	€	€	€	€	€	€	€
	FÏ€€	ÄÄ	€	G	Ì	I	€	G	€	€	€	€	€	€	€	€	€
	FÌ€€	ÄÄ	€	F	F	Ì	€	€	€	€	€	€	€	€	€	€	€
	FJ€€	ÄÄ	F	G	G	Ï	G	€	€	€	€	€	€	€	€	€	€
	GÈ€€	ÄÄ	€	€	Í	F	Í	€	€	€	€	€	€	€	€	€	€
	GF€€	ÄÄ	€	F	G	G	F	€	€	€	€	€	€	€	€	€	€
	GG€€	ÄÄ	€	F	€	€	€	€	€	€	€	€	€	€	€	€	€
	GH€€	ÄÄ	€	F	€	F	€	€	€	€	€	€	€	€	€	€	€
8 Uj mHcHU".		Ï	GÈ	HÍ	IÏ	FÏ	Í	€	€	€	€	€	€	€	€	€	FHFÄ
Ü^!&^)ok		ÍÄ	FÍÄ	GÄ	HÄ	FHÄ	IÄ	€Ä	€Ä	€Ä	€Ä	€Ä	€Ä	€Ä	€Ä	€Ä	€Ä
Cæ^!æ^ÄK		F	G	H	I	G	€	€	€	€	€	€	€	€	€	€	Ï

Üj^ä^ÄÖCææÄJÄKÄGÈ ÍÄÄÄÄFÈ ÎÄÄÄÄGÈ ÎÄÄÄÄHÈ F€[] @Üæ^ÄGÈÄHÈÄQÈÄD

(DEFAULTX)		#1	#2	#3	#4	#5	#6	#7	#8	#9	#10	#11	#12	#13	#14	#15	#16	Uc@;	Ö!;!A	V ææ
Öææ	Væ ^	€ÉÆ	€ÉÆ	€ÉÆ	€ÉÆ	€ÉÆ	€ÉÆ	€ÉÆ	€ÉÆ	€ÉÆ	€ÉÆ	€ÉÆ	€ÉÆ	€ÉÆ	€ÉÆ	€ÉÆ	€ÉÆ			
		FJÈ	GÈ	GÈ	HÈ	HÈ	IÈ	IÈ	IÈ	IÈ	IÈ	IÈ	IÈ	IÈ	IÈ	IÈ	IÈ			
€JBFDF	€€€€	ÄÄ	€	F	€	€	€	€	€	€	€	€	€	€	€	€	€	€	€	F
ÄÄ []	€FKE€	ÄÄ	€	€	F	€	€	€	€	€	€	€	€	€	€	€	€	€	€	F
€G€€	ÄÄ	€	€	€	€	€	€	€	€	€	€	€	€	€	€	€	€	€	€	€
€H€€	ÄÄ	€	€	€	€	€	€	€	€	€	€	€	€	€	€	€	€	€	€	€
€I€€	ÄÄ	€	€	€	€	€	€	€	€	€	€	€	€	€	€	€	€	€	€	€
€Í€€	ÄÄ	F	F	€	€	€	€	€	€	€	€	€	€	€	€	€	€	€	€	G
€Ï€€	ÄÄ	F	€	G	Ï	Ï	€	€	€	€	€	€	€	€	€	€	€	€	€	FÏ
€Ë€€	ÄÄ	G	€	G	F€	Ï	€	€	€	€	€	€	€	€	€	€	€	€	€	GF
€Ì€€	ÄÄ	€	I	Í	Ï	€	F	€	€	€	€	€	€	€	€	€	€	€	€	FÏ
€JKE€	ÄÄ	F	H	Ì	Î	F	€	€	€	€	€	€	€	€	€	€	€	€	€	FJ
F€€€	ÄÄ	€	H	G	H	F	€	€	€	€	€	€	€	€	€	€	€	€	€	J
FF€€	ÄÄ	€	€	Î	F€	F	€	€	€	€	€	€	€	€	€	€	€	€	€	FÏ
FG€€	ÄÄ	€	€	I	J	I	F	€	€	€	€	€	€	€	€	€	€	€	€	FÏ
FH€€	ÄÄ	€	F	G	Ï	G	€	€	€	€	€	€	€	€	€	€	€	€	€	FG
FI€€	ÄÄ	€	€	H	Î	G	€	€	€	€	€	€	€	€	€	€	€	€	€	FF
FÍ€€	ÄÄ	€	Î	F€	Í	H	F	€	€	€	€	€	€	€	€	€	€	€	€	F G
FÏ€€	ÄÄ	F	Î	J	I	F	€	€	€	€	€	€	€	€	€	€	€	€	€	GF
FÌ€€	ÄÄ	F	G	FG	J	H	€	€	€	€	€	€	€	€	€	€	€	€	€	G
FË€€	ÄÄ	H	I	H	Î	Î	F	€	€	€	€	€	€	€	€	€	€	€	€	GH
FJKE€	ÄÄ	€	F	Ï	Ì	F	€	€	€	€	€	€	€	€	€	€	€	€	€	FÏ
G€€€	ÄÄ	€	€	F	G	H	G	€	€	€	€	€	€	€	€	€	€	€	€	Ì
GF€€	ÄÄ	€	F	H	G	G	€	€	€	€	€	€	€	€	€	€	€	€	€	Ì
GG€€	ÄÄ	€	G	€	€	€	€	€	€	€	€	€	€	€	€	€	€	€	€	G
GH€€	ÄÄ	€	F	I	F	€	F	€	€	€	€	€	€	€	€	€	€	€	€	Ï
8 UJ mHcIU''		F€	H	Ï	F€	I	Ï	€	€	€	€	€	€	€	€	€	€	€	€	F G I K
Ü!;&) ok		IÄ	FHÄ	HEÄ	HÄ	FÄ	GÄ	€Ä	€Ä	€Ä	€Ä	€Ä	€Ä	€Ä	€Ä	€Ä	€Ä	€Ä	€Ä	
Öæ^æ^ÄK		€	G	I	I	G	€	€	€	€	€	€	€	€	€	€	€	€	€	FG

Üj ^ä•ÄÖcææ^æ^ÄKÄGÜ È | €Ä ÄÄHÈÈ ÈÈÄÄÄHÈÈ ÈÈÄÄÄHÈÈ F€(] @Ücææ^æ^ÄKÄGÈÄHÈÈÄÄÈÈÄÄ

(DEFAULTX)		#1	#2	#3	#4	#5	#6	#7	#8	#9	#10	#11	#12	#13	#14	#15	#16	Uc@;	Ö!;!Ä	V æø
Öæ^	Vq ^	€ÉÄÉ	€ÉÄÉ	€ÉÄÉ	€ÉÄÉ	€ÉÄÉ	€ÉÄÉ	€ÉÄÉ	€ÉÄÉ	€ÉÄÉ	€ÉÄÉ	€ÉÄÉ	€ÉÄÉ	€ÉÄÉ	€ÉÄÉ	€ÉÄÉ	€ÉÄÉ			
		FJÈ	GÈ	GÈ	HÈ	HÈ	IÈ	IÈ	IÈ	IÈ	IÈ	IÈ	IÈ	IÈ	IÈ	IÈ	IÈ			
€JBF BF	€€€€	ÄÄ	F	€	G	€	€	€	€	€	€	€	€	€	€	€	€	€	€	H
ÄÄ ^ä	€FK€	ÄÄ	€	€	€	F	€	€	€	€	€	€	€	€	€	€	€	€	€	F
	€G€€	ÄÄ	€	€	€	€	€	€	€	€	€	€	€	€	€	€	€	€	€	€
	€H€€	ÄÄ	€	€	€	€	€	€	€	€	€	€	€	€	€	€	€	€	€	€
	€I€€	ÄÄ	€	€	€	€	F	€	€	€	€	€	€	€	€	€	€	€	€	F
	€Í€€	ÄÄ	F	€	€	€	€	€	€	€	€	€	€	€	€	€	€	€	€	F
	€Ï€€	ÄÄ	€	F	H	G	H	F	€	€	€	€	€	€	€	€	€	€	€	F€
	€Ï€€	ÄÄ	F	€	Î	FI	G	F	€	€	€	€	€	€	€	€	€	€	€	G
	€Ì€€	ÄÄ	F	G	Î	Ì	F	F	€	€	€	€	€	€	€	€	€	€	€	FJ
	€JKE€	ÄÄ	€	H	H	I	F	€	€	€	€	€	€	€	€	€	€	€	€	FF
	F€€€	ÄÄ	€	G	I	Î	€	€	€	€	€	€	€	€	€	€	€	€	€	FG
	FF€€	ÄÄ	€	F	I	Í	F	€	€	€	€	€	€	€	€	€	€	€	€	FF
	FG€€	ÄÄ	€	G	F€	Í	F	€	€	€	€	€	€	€	€	€	€	€	€	FÌ
	FH€€	ÄÄ	€	I	I	Ï	G	€	€	€	€	€	€	€	€	€	€	€	€	FÏ
	FI€€	ÄÄ	€	€	Í	F€	H	€	€	€	€	€	€	€	€	€	€	€	€	FÌ
	FÍ€€	ÄÄ	F	H	Î	Î	I	€	F	€	€	€	€	€	€	€	€	€	€	GF
	FÏ€€	ÄÄ	€	I	F€	Ì	H	F	€	€	€	€	€	€	€	€	€	€	€	G
	FÌ€€	ÄÄ	€	F	Î	I	Í	F	€	€	€	€	€	€	€	€	€	€	€	FÏ
	FÌ€€	ÄÄ	€	G	G	Ï	€	€	€	€	€	€	€	€	€	€	€	€	€	FF
	FJKE€	ÄÄ	€	H	H	FG	H	F	€	€	€	€	€	€	€	€	€	€	€	GG
	GE€€	ÄÄ	F	€	Í	H	Ï	€	€	€	€	€	€	€	€	€	€	€	€	FÌ
	GF€€	ÄÄ	€	F	H	H	F	€	€	€	€	€	€	€	€	€	€	€	€	Ì
	GG€€	ÄÄ	€	€	€	G	€	€	€	€	€	€	€	€	€	€	€	€	€	G
	GH€€	ÄÄ	€	€	€	€	€	€	€	€	€	€	€	€	€	€	€	€	€	€
8 UJ mHcHU''		Ï	GJ	ÌG	F€Ï	HÌ	Ï	F	€	€	€	€	€	€	€	€	€	€	€	G JH
Ù!;&) ok		GÄ	FFÄ	HEÄ	IÄ	FIÄ	GÄ	€Ä	€Ä	€Ä	€Ä	€Ä	€Ä	€Ä	€Ä	€Ä	€Ä	€Ä	€Ä	
Öç^æ^ÄK		€	F	H	I	G	€	€	€	€	€	€	€	€	€	€	€	€	€	F€

Ùj ^ä•ÄÖç^æ^ÄKÄHÈ ÌÄÄÄÄF€È ÌÄÄÄÄGÈ ÌÄÄÄÄHÈ F€() Öç^æ^ÄKÄHÈÌÄÄÄÄD

(DEFAULTX)	#1	#2	#3	#4	#5	#6	#7	#8	#9	#10	#11	#12	#13	#14	#15	#16	Uc@;	Ö!;!Ä	V æø
Öæ^	Vq ^	FJË	GË	GJË	HË	HJË	IË	IJË	ÍË	ÍJË	ÎË	ÎJË	ÏË	ÏJË	ÌË	ÌJË	Uc@;	Ö!;!Ä	V æø
€JËÍËË	€€€€	ÄÄ	€	€	€	F	€	€	€	€	€	€	€	€	€	€	€	€	F
ÄÄ@	€FË€€	ÄÄ	€	€	F	G	€	€	€	€	€	€	€	€	€	€	€	€	H
€G€€	ÄÄ	€	€	€	€	€	€	€	€	€	€	€	€	€	€	€	€	€	€
€H€€	ÄÄ	€	€	€	€	€	€	€	€	€	€	€	€	€	€	€	€	€	€
€I€€	ÄÄ	€	€	€	€	€	€	€	€	€	€	€	€	€	€	€	€	€	€
€Í€€	ÄÄ	F	€	€	€	€	€	€	€	€	€	€	€	€	€	€	€	€	F
€Î€€	ÄÄ	F	F	F	Ï	G	€	€	€	€	€	€	€	€	€	€	€	€	FG
€Ï€€	ÄÄ	G	G	H	FG	J	F	€	€	€	€	€	€	€	€	€	€	€	GJ
€Ì€€	ÄÄ	F	I	Í	H	€	F	€	€	€	€	€	€	€	€	€	€	€	FI
€JË€€	ÄÄ	F	F	H	Ì	H	€	€	€	€	€	€	€	€	€	€	€	€	FÍ
F€€€	ÄÄ	€	H	Î	G	F	€	€	€	€	€	€	€	€	€	€	€	€	FG
FF€€	ÄÄ	€	G	Í	Î	G	€	€	€	€	€	€	€	€	€	€	€	€	FÍ
FG€€	ÄÄ	€	F	F€	J	F	€	€	€	€	€	€	€	€	€	€	€	€	GF
FH€€	ÄÄ	F	H	Î	Í	€	€	€	€	€	€	€	€	€	€	€	€	€	FÍ
FI€€	ÄÄ	€	€	F	Ï	F	€	€	€	€	€	€	€	€	€	€	€	€	J
FÍ€€	ÄÄ	€	€	I	Ì	G	€	€	€	€	€	€	€	€	€	€	€	€	FI
FÎ€€	ÄÄ	F	F	Í	J	H	€	€	€	€	€	€	€	€	€	€	€	€	FJ
FÏ€€	ÄÄ	F	G	I	Ì	F	€	€	€	€	€	€	€	€	€	€	€	€	FÍ
FÌ€€	ÄÄ	€	€	Ì	Ï	H	€	€	€	€	€	€	€	€	€	€	€	€	FÌ
FJ€€	ÄÄ	€	F	Ï	Í	G	F	€	€	€	€	€	€	€	€	€	€	€	FÍ
G€€€	ÄÄ	€	€	F	Í	G	€	€	€	€	€	€	€	€	€	€	€	€	Ì
GF€€	ÄÄ	€	€	€	Î	€	€	€	€	€	€	€	€	€	€	€	€	€	Î
GG€€	ÄÄ	€	€	F	G	F	F	€	€	€	€	€	€	€	€	€	€	€	Í
GH€€	ÄÄ	€	€	G	G	G	€	€	€	€	€	€	€	€	€	€	€	€	Î
8UJmHcIU".	J	GF	ÏH	FFI	HÍ	I	€	€	€	€	€	€	€	€	€	€	€	€	GÍÄ
Ü!;&Ü)ok	IÄ	ÌÄ	GÄ	IÄ	FÄ	GÄ	€Ä	€Ä	€Ä	€Ä	€Ä	€Ä	€Ä	€Ä	€Ä	€Ä	€Ä	€Ä	
Öæ^æ^ÄK	€	F	H	Í	F	€	€	€	€	€	€	€	€	€	€	€	€	€	F€

Üj ^ÄäÜcææÄÜ (MËHËEÄËJËFFËEËFFÄÄV(MËFFKJÄËJËEËEËEËFF

(DEFAULTX)		#1	#2	#3	#4	#5	#6	#7	#8	#9	#10	#11	#12	#13	#14	#15	#16	Uc@;	Ö!;!Ä	V æø
Öæ^	Vq ^	€ÉÄÉ	€ÉÄÉ	€ÉÄÉ	€ÉÄÉ	€ÉÄÉ	€ÉÄÉ	€ÉÄÉ	€ÉÄÉ	€ÉÄÉ	€ÉÄÉ	€ÉÄÉ	€ÉÄÉ	€ÉÄÉ	€ÉÄÉ	€ÉÄÉ	€ÉÄÉ			
		FJÈ	GÈ	GÈ	HÈ	HÈ	IÈ	IÈ	IÈ	IÈ	IÈ	IÈ	IÈ	IÈ	IÈ	IÈ	IÈ			
€JBF BF	€€€€	ÄÄ	€	€	F	€	€	€	€	€	€	€	€	€	€	€	€	€	€	F
ÄÄÖä	€FK€	ÄÄ	€	F	F	€	€	€	€	€	€	€	€	€	€	€	€	€	€	G
	€G€€	ÄÄ	F	€	€	€	€	€	€	€	€	€	€	€	€	€	€	€	€	F
	€H€€	ÄÄ	€	€	€	€	€	€	€	€	€	€	€	€	€	€	€	€	€	€
	€I€€	ÄÄ	€	€	F	€	€	€	€	€	€	€	€	€	€	€	€	€	€	F
	€Í€€	ÄÄ	F	€	€	€	€	€	€	€	€	€	€	€	€	€	€	€	€	F
	€Ï€€	ÄÄ	€	F	I	Ï	€	€	€	€	€	€	€	€	€	€	€	€	€	FG
	€Ï€€	ÄÄ	€	F	F	J	J	€	€	€	€	€	€	€	€	€	€	€	€	GE
	€ì€€	ÄÄ	€	G	€	í	I	€	F	€	€	€	€	€	€	€	€	€	€	FG
	€JKE€	ÄÄ	€	€	ï	F	G	€	€	€	€	€	€	€	€	€	€	€	€	F€
	F€€€	ÄÄ	€	€	H	G	H	€	€	€	€	€	€	€	€	€	€	€	€	ì
	FF€€	ÄÄ	€	H	I	G	G	€	€	€	€	€	€	€	€	€	€	€	€	FF
	FG€€	ÄÄ	F	€	H	FG	F	€	€	€	€	€	€	€	€	€	€	€	€	Fí
	FH€€	ÄÄ	€	H	í	H	€	€	€	€	€	€	€	€	€	€	€	€	€	FF
	FI€€	ÄÄ	€	G	î	î	î	€	€	€	€	€	€	€	€	€	€	€	€	GE
	Fí€€	ÄÄ	F	G	í	H	H	€	€	€	€	€	€	€	€	€	€	€	€	Fí
	FÏ€€	ÄÄ	F	H	I	FF	G	€	€	€	€	€	€	F	€	€	€	€	€	GG
	Fì€€	ÄÄ	€	F	FH	GH	FG	F	€	€	€	€	€	€	€	€	€	€	€	í€
	Fï€€	ÄÄ	F	F€	IF	IÏ	I	G	€	€	€	€	€	€	€	€	€	€	€	F€í
	FJKE€	ÄÄ	€	F	I	I	I	F	F	€	€	€	€	€	€	€	€	€	€	Fí
	GE€€	ÄÄ	€	F	H	ï	î	F	€	€	€	€	€	€	€	€	€	€	€	Fì
	GF€€	ÄÄ	€	F	I	I	H	€	€	€	€	€	€	€	€	€	€	€	€	FG
	GG€€	ÄÄ	€	F	H	H	H	€	€	€	€	€	€	€	€	€	€	€	€	F€
	GH€€	ÄÄ	F	€	F	F	€	€	€	€	€	€	€	€	€	€	€	€	€	H
8 UJ mHcIU".		Ï	H	FFI	Fí€	îI	í	G	€	€	€	€	F	€	€	€	€	€	F	HíÄ
Ú!;&) ok		GÄ	JÄ	HEÄ	I€Ä	FíÄ	FÄ	FÄ	€Ä	€Ä	€Ä	€Ä	€Ä	€Ä	€Ä	€Ä	€Ä	€Ä	€Ä	
Öæ^æ^ÄK		€	F	í	î	H	€	€	€	€	€	€	€	€	€	€	€	€	€	F€

Üj ^ä•ÄÖcææÄÖj ^ÄÄÖcææÄÖj [(MÈHCEÄÄJBFBEFFÄÄV| MÈFKJÄÄJBEDEFF

(DEFAULTX)		#1	#2	#3	#4	#5	#6	#7	#8	#9	#10	#11	#12	#13	#14	#15	#16	Uc@;	Ö!;!Ä	V æø
Öæ^	Vq ^	€ÈÄÈ	€ÈÄÈ	€ÈÄÈ	€ÈÄÈ	€ÈÄÈ	€ÈÄÈ	€ÈÄÈ	€ÈÄÈ	€ÈÄÈ	€ÈÄÈ	€ÈÄÈ	€ÈÄÈ	€ÈÄÈ	€ÈÄÈ	€ÈÄÈ	€ÈÄÈ			
€JBF	BF	€€€€	€€€€	€€€€	€€€€	€€€€	€€€€	€€€€	€€€€	€€€€	€€€€	€€€€	€€€€	€€€€	€€€€	€€€€	€€€€			
ÄÄJæ	€FK€	ÄÄÄ	€	€	€	€	F	G	€	€	€	€	€	€	€	€	€	€	€	H
	€G€€	ÄÄÄ	€	€	F	G	F	€	€	€	€	€	€	€	€	€	€	€	€	I
	€H€€	ÄÄÄ	€	€	€	€	€	€	€	€	€	€	€	€	€	€	€	€	€	€
	€I€€	ÄÄÄ	€	€	€	€	€	F	€	€	€	€	€	€	€	€	€	€	€	F
	€Í€€	ÄÄÄ	€	€	€	€	€	€	€	€	€	€	€	€	€	€	€	€	€	€
	€Ï€€	ÄÄÄ	€	F	€	€	F	€	€	€	€	€	€	€	€	€	€	€	€	G
	€Ï€€	ÄÄÄ	€	G	€	ì	F	€	€	€	€	€	€	€	€	€	€	€	€	FF
	€ì€€	ÄÄÄ	€	€	F	J	H	€	€	€	€	€	€	€	€	€	€	€	€	FH
	€J€€	ÄÄÄ	€	€	H	í	G	€	€	€	€	€	€	€	€	€	€	€	€	F€
	F€€€	ÄÄÄ	F	H	I	J	í	F	€	€	€	€	€	€	€	€	€	€	€	GH
	FF€€	ÄÄÄ	€	î	H	î	H	€	€	€	€	€	€	€	€	€	€	€	€	Fì
	FG€€	ÄÄÄ	€	H	î	F€	H	€	€	€	€	€	€	€	€	€	€	€	€	GG
	FH€€	ÄÄÄ	€	F	H	ï	G	F	€	€	€	€	€	€	€	€	€	€	€	Fì
	FI€€	ÄÄÄ	€	€	î	J	G	€	€	€	€	€	€	€	€	€	€	€	€	Fï
	FÍ€€	ÄÄÄ	€	F	H	F€	G	€	€	€	€	€	€	€	€	€	€	€	€	Fî
	FÏ€€	ÄÄÄ	€	F	í	ï	H	F	€	€	€	€	€	€	€	€	€	€	€	Fï
	Fì€€	ÄÄÄ	€	H	FF	í	G	€	€	€	€	€	€	€	€	€	€	€	€	GF
	Fì€€	ÄÄÄ	€	I	F€	ì	F	F	€	€	€	€	€	€	€	€	€	€	€	G
	FJ€€	ÄÄÄ	F	I	H	í	F	€	€	€	€	€	€	€	€	€	€	€	€	FI
	G€€€	ÄÄÄ	€	€	F	H	F	€	€	€	€	€	€	€	€	€	€	€	€	í
	GF€€	ÄÄÄ	€	€	I	H	F	€	€	€	€	€	€	€	€	€	€	€	€	ì
	GG€€	ÄÄÄ	€	€	G	G	G	€	€	€	€	€	€	€	€	€	€	€	€	î
	GH€€	ÄÄÄ	€	F	G	I	€	€	€	€	€	€	€	€	€	€	€	€	€	ï
8 UJ mHcIU''		G	H€	îì	FFH	I€	I	€	€	€	€	€	€	€	€	€	€	€	€	G ÌÄ
Ú!;&) ok		FÄ	FGÄ	GÄ	IIÄ	FÍÄ	GÄ	€Ä	€Ä	€Ä	€Ä	€Ä	€Ä	€Ä	€Ä	€Ä	€Ä	€Ä	€Ä	
Öæ^æ^ÄK		€	F	H	í	G	€	€	€	€	€	€	€	€	€	€	€	€	€	Fí

Üj ^ä•ÄÖÖ^æ^ÄKÄH€ È €Ä ÄÄFÈ ÌÄ ÄÄH€ ÌÄ ÄÄH È F€(] @Üæ^ÄG È ÄÄH ÈÄÈ ÈÄ ÈÄ D

(DEFAULTX)		#1	#2	#3	#4	#5	#6	#7	#8	#9	#10	#11	#12	#13	#14	#15	#16			
Öæø	Vø ^	€ÉÆ	€ÊË	€ËÄ	€ÉÆ	€ÉÆ	€ÉÆ	€ÉÆ	€ÉÆ	€ÉÆ	€ÉÆ	€ÉÆ	€ÉÆ	€ÉÆ	€ÉÆ	€ÉÆ	€ÉÆ	Ucø!	Ö!;!Ä	V øø
		FJÈ	G È	G È	H È	H È	I È	I È	I È	I È	I È	I È	I È	I È	I È	I È	I È			
€JØ	ØF	€€€	ÄÄ	€	€	€	F	€	€	€	€	€	€	€	€	€	€	€	€	F
ÄÄ	Ø	€F€€	ÄÄ	€	€	F	€	€	€	€	€	€	€	€	€	€	€	€	€	F
€G€€	ÄÄ	€	€	€	F	€	F	€	€	€	€	€	€	€	€	€	€	€	€	G
€H€€	ÄÄ	€	F	€	€	€	€	€	€	€	€	€	€	€	€	€	€	€	€	F
€I€€	ÄÄ	€	€	€	F	€	€	€	€	€	€	€	€	€	€	€	€	€	€	F
€Í€€	ÄÄ	€	F	F	F	€	€	€	€	€	€	€	€	€	€	€	€	€	€	H
€Ï€€	ÄÄ	€	€	F	€	€	€	€	€	€	€	€	€	€	€	€	€	€	€	F
€Ï€€	ÄÄ	F	F	€	F	F	€	€	€	€	€	€	€	€	€	€	€	€	€	I
€ì€€	ÄÄ	€	G	€	H	F	F	€	€	€	€	€	€	€	€	€	€	€	€	ï
€J€€	ÄÄ	€	G	í	í	G	F	€	€	€	€	€	€	€	€	€	€	€	€	FI
F€€€	ÄÄ	€	€	G	ì	G	F	€	€	€	€	€	€	€	€	€	€	€	€	FH
FF€€	ÄÄ	€	F	I	FG	I	€	€	€	€	€	€	€	€	€	€	€	€	€	GF
FG€€	ÄÄ	€	F	J	FI	ï	€	€	€	€	€	€	€	€	€	€	€	€	€	HF
FH€€	ÄÄ	F	G	H	FG	í	G	€	€	€	€	€	€	€	€	€	€	€	€	G
FI€€	ÄÄ	€	F	H	î	I	€	€	€	€	€	€	€	€	€	€	€	€	€	FI
FÍ€€	ÄÄ	€	F	I	î	î	€	€	€	€	€	€	€	€	€	€	€	€	€	Fï
FÏ€€	ÄÄ	€	G	F	ï	F	€	€	€	€	€	€	€	€	€	€	€	€	€	FF
Fï€€	ÄÄ	€	G	ï	ì	G	€	€	€	€	€	€	€	€	€	€	€	€	€	FJ
Fì€€	ÄÄ	F	€	G	í	í	€	€	€	€	€	€	€	€	€	€	€	€	€	FH
FJ€€	ÄÄ	F	H	G	ì	F	€	€	€	€	€	€	€	€	€	€	€	€	€	FÍ
G€€€	ÄÄ	€	€	F	G	€	F	€	€	€	€	€	€	€	€	€	€	€	€	I
GF€€	ÄÄ	€	F	G	H	€	€	€	€	€	€	€	€	€	€	€	€	€	€	î
GG€€	ÄÄ	€	F	G	G	F	€	€	€	€	€	€	€	€	€	€	€	€	€	î
GH€€	ÄÄ	€	€	F	€	€	€	€	€	€	€	€	€	€	€	€	€	€	€	F
8 UJ	mHcIU	·	I	G€	íF	F€í	IG	ï	€	€	€	€	€	€	€	€	€	€	€	G·FÄ
Ù!&)	ok	GÄ	F€Ä	GÄ	IÄ	FÄ	HÄ	€Ä	€Ä	€Ä	€Ä	€Ä	€Ä	€Ä	€Ä	€Ä	€Ä	€Ä	€Ä	
Öø^æ	^ÄK	€	F	G	I	G	€	€	€	€	€	€	€	€	€	€	€	€	€	FF

Ùj ^à•ÄÖø^æ^ÄKÄFG í€ÄÄG€F ïÄÄÄH€G ïÄÄÄH€F F€(] @Ùæ^ÄG ÈÄH ÈÄQ ÌÈÄD

(DEFAULTX)		#1	#2	#3	#4	#5	#6	#7	#8	#9	#10	#11	#12	#13	#14	#15	#16	Uc@;	Ö!;!Ä	V ææ
Öcææ	Vq ^	€ÉÄÉ	€ÉÄÉ	€ÉÄÉ	€ÉÄÉ	€ÉÄÉ	€ÉÄÉ	€ÉÄÉ	€ÉÄÉ	€ÉÄÉ	€ÉÄÉ	€ÉÄÉ	€ÉÄÉ	€ÉÄÉ	€ÉÄÉ	€ÉÄÉ	€ÉÄÉ			
		FJÈ	GÈ	GÈ	HÈ	HÈ	IÈ	IÈ	IÈ	IÈ	IÈ	IÈ	IÈ	IÈ	IÈ	IÈ	IÈ			
€JBFJBF	€€€€	ÄÄ	€	€	€	€	F	€	€	€	€	€	€	€	€	€	€	€	€	F
ÄÄT []	€FKE€	ÄÄ	€	€	€	€	€	€	€	€	€	€	€	€	€	€	€	€	€	€
	€GKE€	ÄÄ	€	€	€	€	€	€	€	€	€	€	€	€	€	€	€	€	€	€
	€HKE€	ÄÄ	€	€	€	€	€	€	€	€	€	€	€	€	€	€	€	€	€	€
	€I KE€	ÄÄ	€	€	€	€	€	€	€	€	€	€	€	€	€	€	€	€	€	€
	€Í KE€	ÄÄ	F	€	F	€	€	€	€	€	€	€	€	€	€	€	€	€	€	G
	€Ï KE€	ÄÄ	€	F	G	Í	H	€	€	€	€	€	€	€	€	€	€	€	€	FF
	€Ë KE€	ÄÄ	H	G	G	Î	J	F	€	€	€	€	€	€	€	€	€	€	€	GH
	€Ì KE€	ÄÄ	F	H	H	Í	F	€	€	€	€	€	€	€	€	€	€	€	€	FH
	€JKE€	ÄÄ	€	F	€	G	G	€	€	€	€	€	€	€	€	€	€	€	€	Í
	F€KE€	ÄÄ	€	F	Î	F€	F	€	€	€	€	€	€	€	€	€	€	€	€	FÌ
	FFKE€	ÄÄ	F	F	Î	Ï	H	€	€	€	€	€	€	€	€	€	€	€	€	FÌ
	FGKE€	ÄÄ	F	F	Ï	F€	H	€	€	€	€	€	€	€	€	€	€	€	€	GH
	FHKE€	ÄÄ	G	F	G	H	G	€	€	€	€	€	€	€	€	€	€	€	€	F€
	FI KE€	ÄÄ	€	F	Ì	J	G	€	€	€	€	€	€	€	€	€	€	€	€	G€
	FÍ KE€	ÄÄ	F	I	I	Ï	F	€	€	€	€	€	€	€	€	€	€	€	€	FÏ
	FÏ KE€	ÄÄ	€	F	H	Ï	F	€	€	€	€	€	€	€	€	€	€	€	€	FG
	FË KE€	ÄÄ	€	F	Ï	FF	€	G	€	€	€	€	€	€	€	€	€	€	€	GF
	FÌ KE€	ÄÄ	€	H	H	Ì	F	€	€	€	€	€	€	€	€	€	€	€	€	FÍ
	FJKE€	ÄÄ	€	F	G	H	F	€	€	€	€	€	€	€	€	€	€	€	€	Ï
	G€KE€	ÄÄ	€	€	H	H	Î	€	€	€	€	€	€	€	€	€	€	€	€	FG
	GFKE€	ÄÄ	€	F	F	G	G	F	€	€	€	€	€	€	€	€	€	€	€	Ï
	GGKE€	ÄÄ	€	€	F	G	€	€	F	€	€	€	€	€	€	€	€	€	€	I
	GHKE€	ÄÄ	€	€	€	F	€	€	€	€	€	€	€	€	€	€	€	€	€	F
8 UJ mHcIU".	F€	GH	ÎF	F€F	HU	I	F	€	€	€	€	€	€	€	€	€	€	€	F	G €Ä
Ü!;&) ok	IÄ	F€Ä	GÄ	IÄ	FÄ	GÄ	€Ä	€Ä	€Ä	€Ä	€Ä	€Ä	€Ä	€Ä	€Ä	€Ä	€Ä	€Ä	€Ä	
Öc^!æ^ÄK	€	F	H	I	G	€	€	€	€	€	€	€	€	€	€	€	€	€	€	J

Üj ^ÄÄÖcææÄKÄNEG | €ÄÄÄFÈ | ÎÄÄÄHE | ÎÄÄÄHÈ | F€(] @ÜcææÄKÈÄHÈÄQ | ÈÄD

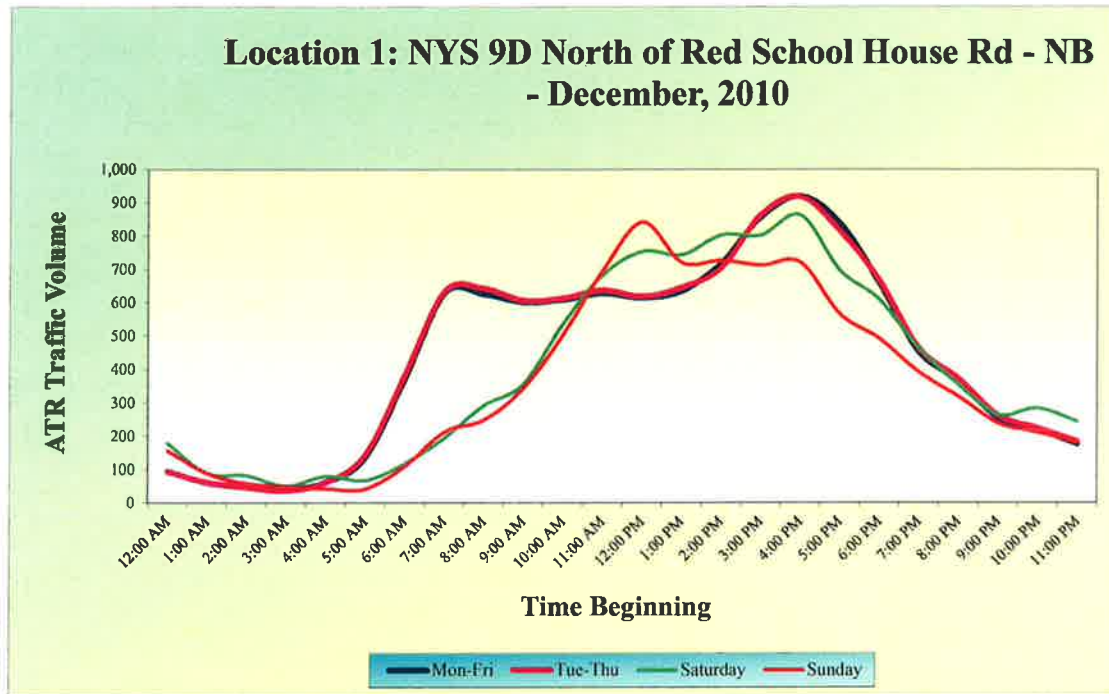
Location 1: NYS 9D North of Red School House Rd - NB

TIME ENDING	1		2		3		4		5		6		7		8		9		10		11		12	
	Sat 12/11		Sun 12/12		Mon 12/13		Tue 12/14		Wed 12/15		Thu 12/16		Fri 12/17		Sat 12/18		Sun 12/19		Mon 12/20		Tue 12/21		Wed 12/22	
	AM	PM	AM	PM	AM	PM	AM	PM	AM	PM	AM	PM	AM	PM	AM	PM	AM	PM	AM	PM	AM	PM	AM	PM
0:15	0	187	48	274	26	156	31	156	35	174	31	158	37	163	53	191	46	176	17	150	22	154	29	165
0:30	0	196	32	275	23	155	23	153	27	164	27	158	30	161	47	193	39	172	15	148	19	146	22	162
0:45	0	195	45	224	26	143	27	153	16	143	29	147	35	162	34	198	27	182	19	135	22	147	12	140
1:00	0	174	35	201	15	165	26	129	16	177	19	170	35	135	46	175	40	179	9	156	20	124	13	173
1:15	0	165	32	191	16	143	17	160	15	154	21	149	25	167	29	183	24	168	11	135	10	156	11	0
1:30	0	212	23	206	12	167	21	169	21	178	18	174	28	177	28	197	24	172	8	160	13	166	16	0
1:45	0	197	24	189	11	129	20	155	17	140	18	137	26	164	19	187	16	178	8	123	11	153	15	0
2:00	0	197	23	154	9	158	12	180	16	168	17	165	17	188	13	151	11	183	6	153	10	178	9	0
2:15	0	156	14	204	12	140	15	157	10	130	21	146	19	164	29	200	22	173	8	136	12	155	8	0
2:30	0	187	15	164	13	182	15	174	7	156	21	187	18	180	21	218	15	180	8	179	11	170	5	0
2:45	0	203	12	210	9	201	12	195	14	182	16	205	16	200	12	209	7	166	3	197	7	193	6	0
3:00	0	185	13	204	12	209	13	210	7	141	18	212	18	214	21	249	17	152	5	204	7	208	5	0
3:15	0	209	22	215	13	190	13	238	12	218	18	192	19	241	11	229	8	190	5	184	6	236	6	0
3:30	0	181	13	176	11	216	13	234	6	213	15	223	20	238	16	216	13	140	2	209	5	231	4	0
3:45	0	196	14	208	14	224	9	204	7	218	17	230	17	209	13	189	9	161	6	216	2	202	3	0
4:00	0	170	12	184	10	211	12	201	8	200	14	216	21	207	11	217	6	150	3	206	6	199	5	0
4:15	0	195	9	215	14	208	15	250	16	225	19	212	18	257	21	239	15	142	8	202	10	248	12	0
4:30	0	217	5	230	18	227	16	247	12	223	24	230	24	255	20	227	13	173	13	220	12	245	7	0
4:45	0	196	11	203	9	262	14	219	21	222	16	265	23	225	19	240	11	172	5	254	11	215	15	0
5:00	0	199	9	169	20	215	11	226	22	205	28	219	19	233	20	214	11	137	17	206	9	222	15	0
5:15	0	191	11	182	16	215	25	202	37	203	19	220	32	210	15	176	7	122	12	211	18	199	29	0
5:30	0	196	5	190	32	207	39	222	27	234	40	213	45	231	15	185	8	109	27	202	33	220	24	0
5:45	0	195	16	147	34	214	42	226	44	227	43	221	47	234	20	143	14	112	28	208	37	223	42	0
6:00	0	138	9	174	29	238	44	196	51	196	37	246	48	203	18	171	13	96	22	231	40	192	46	0
6:15	0	161	27	158	60	186	58	167	89	209	67	195	61	173	18	153	14	100	51	178	55	162	53	0
6:30	0	170	26	157	89	165	90	187	95	189	95	173	93	192	28	151	26	128	81	156	85	181	86	0
6:45	0	159	33	163	103	155	117	161	110	175	108	162	121	165	39	156	35	86	96	153	111	157	104	0
7:00	0	151	30	125	89	145	134	132	123	130	93	151	139	135	33	117	28	66	83	142	127	129	115	0
7:15	0	119	52	134	123	122	148	137	139	103	126	127	154	141	50	125	49	89	118	118	140	135	135	0
7:30	0	149	63	108	158	99	183	122	157	135	161	103	190	127	37	104	30	97	152	94	174	116	160	0
7:45	0	126	75	110	172	102	173	126	192	98	176	105	181	132	56	105	48	67	165	96	169	121	157	0
8:00	0	95	68	107	145	96	163	99	169	126	150	100	172	106	52	101	39	70	137	89	158	95	138	0
8:15	0	92	96	93	143	118	145	102	155	131	149	123	153	110	63	86	48	65	134	110	139	99	148	0
8:30	0	77	53	110	115	81	174	75	156	94	122	87	181	80	76	102	69	64	109	74	167	73	168	0
8:45	0	102	44	89	172	80	171	79	189	93	180	87	177	85	83	80	75	66	165	74	163	77	174	0
9:00	0	90	47	80	130	89	188	85	170	102	139	97	193	92	70	78	65	69	122	84	179	82	138	0
9:15	0	68	65	67	156	68	147	72	158	81	164	77	151	80	68	64	64	62	147	64	145	67	151	0
9:30	0	75	106	79	135	59	150	60	140	70	142	67	153	69	94	75	91	47	127	56	147	57	134	0
9:45	0	60	84	76	141	53	163	69	157	62	147	60	167	73	100	71	96	44	134	51	159	66	152	0
10:00	0	62	91	59	161	55	149	56	161	68	166	61	154	61	94	53	89	43	155	48	144	53	155	0
10:15	0	68	115	69	144	42	173	74	148	53	148	47	179	80	112	62	106	36	139	36	167	70	141	0
10:30	0	85	126	70	162	58	146	57	176	67	165	62	153	64	159	62	152	35	158	53	139	52	168	0
10:45	0	85	122	76	143	62	153	47	173	69	147	65	162	55	127	69	119	48	140	58	145	45	164	0
11:00	0	86	132	56	145	36	137	54	150	43	150	40	145	63	139	50	136	32	141	33	130	49	146	0
11:15	0	75	131	66	156	60	171	52	175	68	162	65	178	54	129	61	121	41	151	55	165	46	170	0
11:30	0	54	165	59	145	37	148	48	151	47	152	43	154	51	180	55	171	27	139	31	143	41	145	0
11:45	0	63	215	64	158	37	161	33	156	49	166	44	166	37	176	61	168	29	151	30	157	31	149	0
12:00	0	73	270	49	142	40	159	35	178	54	151	48	165	40	199	47	152	27	134	32	156	32	170	0
TOTAL	0	6882	2688	7013	3691	6620	4086	6785	4131	6807	3972	6884	4379	7083	2733	6885	2407	5223	3394	6340	3817	6618	3780	640
		6882		9701		10311		10871		10938		10856		11462		9618		7630		9734		10435		4420

Hour Beginning	Mon-Fri	Tue-Thu	Saturday	Sunday
12:00 AM	94	93	180	156
1:00 AM	61	62	89	89
2:00 AM	46	46	83	58
3:00 AM	40	36	51	49
4:00 AM	62	61	80	42
5:00 AM	136	143	68	42
6:00 AM	373	383	118	110
7:00 AM	629	634	195	212
8:00 AM	626	643	292	249
9:00 AM	602	606	356	343
10:00 AM	610	613	537	504
11:00 AM	628	637	684	697
12:00 PM	615	619	755	842
1:00 PM	635	646	745	721
2:00 PM	718	705	804	727
3:00 PM	858	864	804	712
4:00 PM	920	918	864	721
5:00 PM	838	815	698	566
6:00 PM	658	665	609	492
7:00 PM	453	462	462	391
8:00 PM	366	372	354	318
9:00 PM	255	262	264	239
10:00 PM	219	224	284	211
11:00 PM	177	184	245	181
Day Total	10,618	10,691	9,617	8,666

Peak Hour	
7:15- 7:30	167
7:30- 7:45	173
7:45- 8:00	156
8:00- 8:15	147
7:15 - 8:15	643

Peak Hour	
4:30- 4:45	230
4:45- 5:00	218
5:00- 5:15	206
5:15- 5:30	222
4:30- 5:30	876



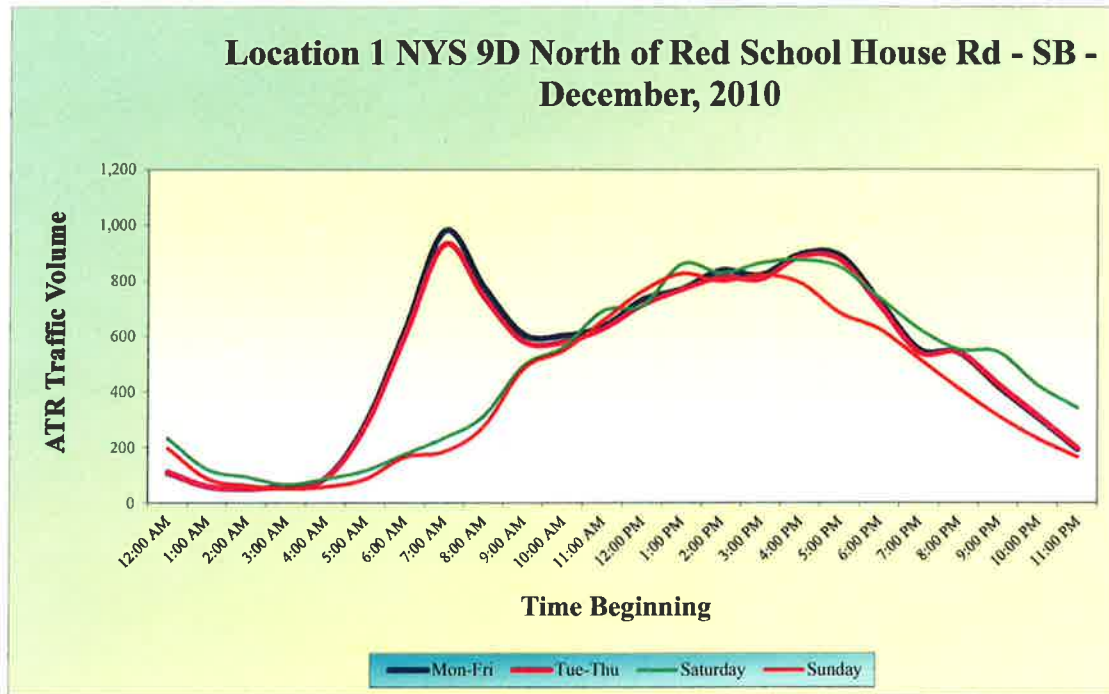
Location 1 NYS 9D North of Red School House Rd - SB

TIME ENDING	1		2		3		4		5		6		7		8		9		10		11		12		
	Sat 12/11		Sun 12/12		Mon 12/13		Tue 12/14		Wed 12/15		Thu 12/16		Fri 12/17		Sat 12/18		Sun 12/19		Mon 12/20		Tue 12/21		Wed 12/22		
	AM	PM	AM	PM	AM	PM	AM	PM	AM	PM	AM	PM	AM	PM	AM	PM	AM	PM	AM	PM	AM	PM	AM	PM	AM
0:15	0	170	48	185	19	177	35	164	32	190	26	184	39	169	79	171	75	159	17	175	29	159	29	185	
0:30	0	194	45	206	30	199	26	167	38	178	36	207	31	173	62	168	59	194	26	192	19	161	36	172	
0:45	0	171	43	193	17	208	41	184	30	168	22	217	43	191	47	182	44	189	14	202	33	177	23	161	
1:00	0	179	38	201	22	217	24	165	21	178	26	219	31	173	45	186	41	198	18	212	15	157	15	170	
1:15	0	170	24	229	17	191	21	170	20	202	20	194	23	177	35	211	30	225	12	187	13	161	15	0	
1:30	0	179	21	194	16	171	15	201	22	182	18	175	17	207	28	248	22	192	10	168	8	193	18	0	
1:45	0	221	14	200	13	215	14	200	19	226	20	220	22	205	31	264	24	199	6	212	8	193	16	0	
2:00	0	217	19	206	16	211	10	162	8	222	22	217	12	166	28	212	20	204	8	207	5	156	5	0	
2:15	0	212	20	217	9	218	14	198	12	139	14	225	20	201	27	200	18	213	6	213	10	193	8	0	
2:30	0	196	14	197	14	246	15	208	15	175	18	254	17	210	30	241	22	194	12	240	12	204	10	0	
2:45	0	228	14	177	12	232	13	197	14	159	15	239	17	204	20	205	13	175	7	225	9	194	8	0	
3:00	0	169	12	212	10	203	15	217	17	224	15	209	18	223	17	203	11	209	4	195	10	213	10	0	
3:15	0	203	14	213	21	218	15	193	17	158	27	223	19	198	24	229	19	209	14	209	9	188	9	0	
3:30	0	214	10	230	17	225	20	187	13	186	24	229	25	191	10	192	6	225	11	217	13	181	4	0	
3:45	0	208	12	196	13	213	10	220	16	189	21	216	16	223	16	249	13	190	5	206	2	213	8	0	
4:00	0	232	14	191	15	193	22	233	18	186	24	195	29	236	17	201	13	187	11	187	13	225	11	0	
4:15	0	209	11	221	16	242	19	220	17	160	20	249	27	224	17	243	12	218	11	237	17	217	11	0	
4:30	0	221	13	195	24	207	18	232	27	235	29	213	21	237	25	246	19	193	17	203	15	224	22	0	
4:45	0	241	13	186	18	213	25	234	26	219	24	218	27	240	27	220	20	180	14	210	21	225	22	0	
5:00	0	172	18	197	31	240	35	222	15	221	38	244	40	229	18	198	10	192	29	236	30	214	12	0	
5:15	0	224	15	184	48	253	33	218	52	223	56	256	39	226	20	209	11	180	42	248	27	211	48	0	
5:30	0	192	16	186	62	258	56	250	54	199	71	260	63	259	23	235	21	183	53	252	49	244	49	0	
5:45	0	218	13	177	101	231	86	194	87	229	103	233	92	202	38	217	35	175	93	224	78	189	81	0	
6:00	0	193	27	141	97	192	100	192	85	217	100	194	108	199	36	209	32	139	90	184	93	188	78	0	
6:15	0	183	36	169	118	210	109	172	92	193	122	214	113	178	39	209	34	166	112	201	103	169	113	0	
6:30	0	186	43	172	176	187	138	185	117	179	181	193	143	190	40	165	44	167	171	179	133	182	142	0	
6:45	0	162	53	154	200	202	159	168	153	155	206	207	166	172	42	193	42	151	194	195	155	164	175	0	
7:00	0	189	38	136	194	178	188	162	178	159	201	182	192	165	55	188	39	133	187	172	185	157	171	0	
7:15	0	161	49	107	271	165	235	147	175	129	279	168	237	151	49	156	36	104	263	160	233	141	198	0	
7:30	0	176	30	158	286	144	238	155	198	129	293	146	244	160	56	171	50	154	277	140	231	148	181	0	
7:45	0	137	51	133	280	133	239	127	206	111	286	135	248	133	55	171	54	128	276	130	233	119	246	0	
8:00	0	132	32	126	284	117	233	142	234	114	289	120	241	149	75	147	67	124	279	113	228	133	198	0	
8:15	0	132	35	126	229	131	210	151	172	142	233	136	217	159	78	144	71	121	223	126	206	143	188	0	
8:30	0	133	69	115	241	130	161	147	154	138	244	133	167	156	72	160	65	109	234	124	158	140	170	0	
8:45	0	118	77	96	224	150	199	117	158	157	226	153	204	125	76	148	57	89	216	143	196	111	187	0	
9:00	0	139	94	84	211	121	139	126	189	127	218	124	145	133	88	131	82	82	202	113	135	121	154	0	
9:15	0	129	94	86	162	119	151	116	145	126	168	123	158	122	101	170	96	83	160	116	146	112	137	0	
9:30	0	105	123	86	180	110	159	111	144	119	185	115	167	116	132	175	128	80	177	102	153	108	138	0	
9:45	0	137	133	71	160	91	141	122	133	98	164	93	150	126	145	121	142	66	156	82	134	118	126	0	
10:00	0	117	135	79	167	77	147	89	114	88	170	82	151	92	116	132	113	75	162	69	139	84	106	0	
10:15	0	112	126	69	158	87	119	100	128	100	163	93	124	104	111	116	107	66	152	80	110	94	119	0	
10:30	0	90	127	62	164	81	152	84	126	96	170	88	158	89	132	127	127	58	157	75	144	77	118	0	
10:45	0	101	136	70	167	57	151	75	163	68	174	59	158	81	153	121	147	65	159	52	144	67	156	0	
11:00	0	80	167	37	188	68	151	52	134	79	196	71	159	59	165	99	158	35	181	64	145	43	128	0	
11:15	0	90	156	57	160	58	139	52	159	71	169	64	148	60	173	96	165	50	154	55	134	50	154	0	
11:30	0	93	161	37	181	58	149	58	134	69	185	63	151	61	154	88	145	35	176	55	145	55	130	0	
11:45	0	83	161	41	173	33	169	46	174	42	178	37	172	54	179	99	198	39	169	29	166	42	171	0	
12:00	0	59	147	40	156	29	154	37	157	36	162	32	158	46	186	76	177	32	153	24	150	32	153	0	
TOTAL	0	7877	2761	7045	5388	7909	4712	7569	4412	7390	5651	8121	4967	7844	3192	8542	2934	6834	5120	7640	4444	7290	4307	688	
		7877		9806		13297		12281		11802		13772		12811		11734		9768		12760		11734		4995	

Hour Beginning	Mon-Fri	Tue-Thu	Saturday	Sunday
12:00 AM	108	111	233	197
1:00 AM	59	59	122	87
2:00 AM	50	51	94	62
3:00 AM	62	59	67	51
4:00 AM	90	89	87	58
5:00 AM	284	277	117	85
6:00 AM	623	604	176	165
7:00 AM	980	931	235	185
8:00 AM	776	739	314	275
9:00 AM	606	580	494	482
10:00 AM	602	578	561	548
11:00 AM	635	626	692	655
12:00 PM	731	713	711	763
1:00 PM	770	769	861	825
2:00 PM	837	812	827	797
3:00 PM	820	806	864	821
4:00 PM	895	887	875	791
5:00 PM	889	874	849	683
6:00 PM	724	710	738	624
7:00 PM	551	541	626	517
8:00 PM	540	542	553	411
9:00 PM	418	426	543	313
10:00 PM	306	312	423	231
11:00 PM	193	197	342	166
Day Total	12,549	12,292	11,402	9,787

Peak Hour	
7:15- 7:30	228
7:30- 7:45	242
7:45- 8:00	236
8:00- 8:15	202
7:15 - 8:15	908

Peak Hour	
4:30- 4:45	224
4:45- 5:00	225
5:00- 5:15	227
5:15- 5:30	238
4:30- 5:30	914



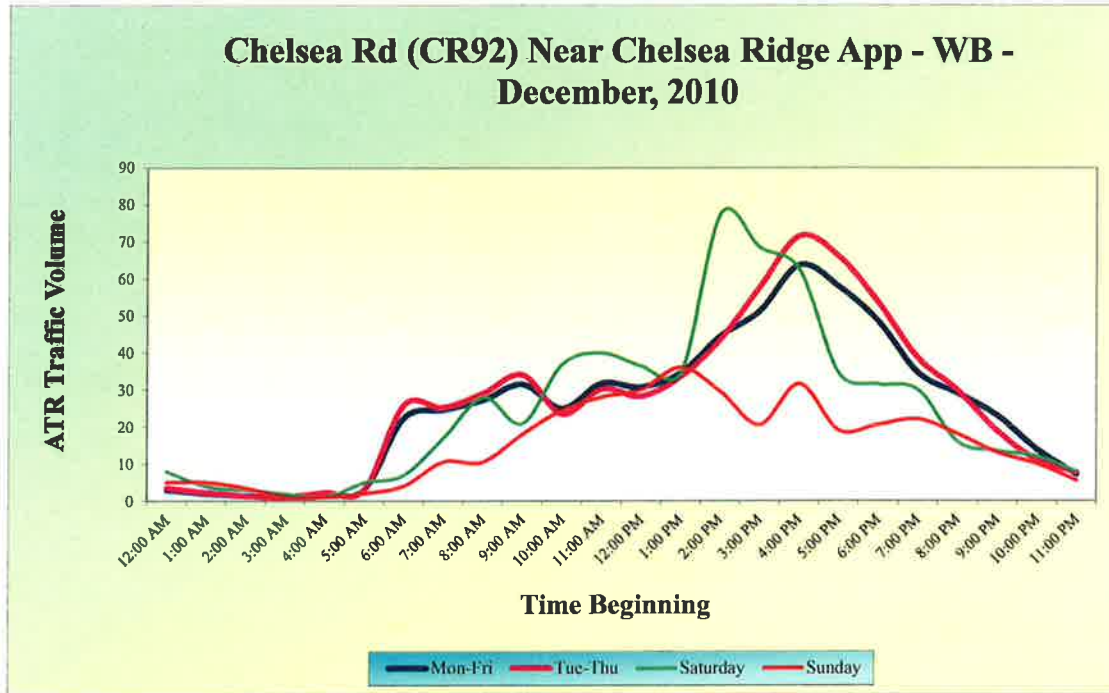
Chelsea Rd (CR92) Near Chelsea Ridge App - WB

TIME ENDING	1		2		3		4		5		6		7		8		9		10		11		12	
	Sat 12/11		Sun 12/12		Mon 12/13		Tue 12/14		Wed 12/15		Thu 12/16		Fri 12/17		Sat 12/18		Sun 12/19		Mon 12/20		Tue 12/21		Wed 12/22	
	AM	PM	AM	PM	AM	PM	AM	PM	AM	PM	AM	PM	AM	PM	AM	PM	AM	PM	AM	PM	AM	PM	AM	PM
0:15	0	4	1	6	3	7	0	5	3	6	2	3	0	12	2	12	2	11	0	2	1	6	1	8
0:30	0	9	0	5	0	12	0	11	0	6	0	4	0	2	2	15	1	9	0	12	0	6	1	7
0:45	0	10	3	4	1	7	0	3	0	13	1	2	0	13	2	11	1	7	1	9	0	8	0	5
1:00	0	5	0	8	0	12	0	5	3	13	0	14	2	10	2	7	2	10	0	7	1	10	1	6
1:15	0	7	2	7	0	1	0	12	0	13	0	12	3	10	1	5	4	8	0	10	0	10	1	0
1:30	0	8	1	8	0	9	0	7	0	7	3	11	0	11	1	9	2	9	1	10	0	6	0	0
1:45	0	10	0	9	1	6	1	5	0	11	0	5	0	16	2	8	1	9	0	8	1	4	0	0
2:00	0	10	0	11	0	9	0	5	0	8	0	11	0	13	0	12	0	11	0	5	1	7	2	0
2:15	0	11	1	11	0	5	0	7	0	10	0	4	0	11	1	25	1	5	0	12	0	9	1	0
2:30	0	14	0	7	0	12	0	12	0	11	0	12	0	21	1	33	3	8	0	10	0	7	0	0
2:45	0	7	1	6	0	14	0	13	0	20	0	7	0	7	0	32	0	9	0	12	0	17	0	0
3:00	0	8	0	7	0	11	1	11	0	20	0	7	0	14	1	25	1	6	0	8	1	7	1	0
3:15	0	3	0	5	0	11	0	6	0	18	0	11	2	7	1	26	0	5	0	11	0	18	0	0
3:30	0	6	0	7	0	10	0	7	0	23	0	3	0	14	0	38	0	3	0	11	0	14	0	0
3:45	0	7	1	4	0	8	1	19	0	31	0	17	0	7	1	22	0	4	1	16	0	14	0	0
4:00	0	5	0	10	0	9	0	6	0	25	0	10	0	13	0	30	0	3	0	11	1	9	0	0
4:15	0	13	0	6	0	10	0	19	0	26	0	12	0	14	0	25	0	11	0	15	0	17	0	0
4:30	0	9	0	5	0	14	0	18	1	27	1	14	0	14	0	19	0	13	0	19	0	12	1	0
4:45	0	12	0	9	1	15	0	8	0	37	0	16	2	11	0	22	1	6	0	14	0	10	0	0
5:00	0	7	0	5	0	12	1	16	1	26	2	14	0	11	1	18	0	8	0	11	0	14	2	0
5:15	0	5	2	3	0	10	0	18	3	29	2	11	2	14	4	12	0	1	2	8	2	15	0	0
5:30	0	9	1	11	1	10	0	4	0	28	0	10	0	17	1	8	1	8	1	8	0	8	0	0
5:45	0	8	0	3	0	18	0	8	0	53	1	14	1	15	0	9	0	4	1	10	0	12	0	0
6:00	0	6	0	3	1	16	4	13	0	26	1	4	0	10	0	12	0	5	0	5	1	11	1	0
6:15	0	4	0	7	1	5	2	11	2	30	3	10	0	15	1	9	0	2	2	5	2	5	4	0
6:30	0	9	1	6	4	13	5	7	4	26	8	16	2	10	0	12	1	4	3	10	5	9	4	0
6:45	0	7	1	5	8	8	10	7	11	28	6	10	8	11	4	10	3	8	6	13	8	7	10	0
7:00	0	5	0	4	7	13	10	8	16	25	6	6	6	8	2	7	2	5	3	14	7	9	6	0
7:15	0	8	3	4	3	7	6	5	15	27	5	7	8	10	2	9	2	3	8	7	6	6	2	0
7:30	0	8	2	6	4	7	6	10	9	23	4	5	4	9	4	7	1	4	3	7	3	5	6	0
7:45	0	9	2	6	4	7	8	2	8	19	3	9	9	8	5	4	5	4	12	5	6	8	4	0
8:00	0	8	2	9	6	7	4	3	11	16	4	4	4	9	6	7	4	8	6	5	8	5	8	0
8:15	0	5	2	5	3	7	8	16	7	10	10	7	6	11	3	3	2	4	6	3	6	6	6	0
8:30	0	4	1	5	7	1	1	12	5	5	12	11	5	14	7	4	1	5	5	6	3	3	6	0
8:45	0	6	3	3	5	7	8	4	10	6	7	9	5	14	8	4	3	5	6	4	4	8	7	0
9:00	0	5	4	4	14	7	9	6	15	4	3	3	7	7	10	1	5	5	4	4	10	9	5	0
9:15	0	2	2	3	6	1	10	6	11	7	8	3	5	7	6	4	4	6	8	9	7	8	0	
9:30	0	4	5	4	8	5	4	6	10	5	15	8	8	14	5	4	5	3	9	9	11	2	14	0
9:45	0	2	2	5	9	1	8	5	9	4	3	4	6	21	7	6	4	2	3	4	4	6	9	0
10:00	0	1	6	2	6	0	7	4	7	6	11	1	6	10	3	4	8	3	10	6	4	1	8	0
10:15	0	2	2	2	4	2	3	0	6	4	5	5	4	13	5	2	6	1	7	5	5	5	8	0
10:30	0	2	1	3	11	2	3	2	9	3	1	1	6	8	4	13	3	9	4	10	1	2	0	
10:45	0	4	4	3	4	2	3	3	3	4	8	4	7	5	12	4	10	6	9	2	7	3	7	0
11:00	0	2	5	1	7	6	11	4	5	1	5	2	8	3	12	4	8	1	7	1	3	2	13	0
11:15	0	3	4	1	8	0	4	2	12	2	11	0	9	2	8	1	8	0	9	3	4	4	10	0
11:30	0	3	3	1	5	0	2	5	9	2	4	1	12	1	5	0	6	3	8	2	2	1	3	0
11:45	0	1	5	1	14	1	5	4	9	4	6	0	11	3	14	0	13	1	11	0	11	3	9	0
12:00	0	7	8	2	3	3	9	0	8	0	16	0	8	2	13	1	9	2	5	2	7	3	10	0
TOTAL	0	304	81	252	159	360	154	370	222	748	177	354	166	502	173	546	143	259	164	372	157	369	181	26
		304		333		519		524		970		531		668		719		402		536		526		207

Hour Beginning	Mon-Fri	Tue-Thu	Saturday	Sunday
12:00 AM	3	4	8	5
1:00 AM	2	2	4	5
2:00 AM	1	1	3	4
3:00 AM	1	1	2	1
4:00 AM	2	2	1	1
5:00 AM	3	3	5	2
6:00 AM	22	26	7	4
7:00 AM	25	25	17	11
8:00 AM	27	29	28	11
9:00 AM	32	34	21	18
10:00 AM	25	23	37	25
11:00 AM	32	30	40	28
12:00 PM	31	28	37	30
1:00 PM	35	34	35	36
2:00 PM	44	44	78	30
3:00 PM	51	58	69	21
4:00 PM	64	72	63	32
5:00 PM	58	66	35	19
6:00 PM	48	54	32	21
7:00 PM	35	39	30	22
8:00 PM	29	30	16	18
9:00 PM	23	19	14	13
10:00 PM	14	11	12	10
11:00 PM	7	8	8	6
Day Total	614	641	598	369

Peak Hour	
7:15- 7:30	6
7:30- 7:45	6
7:45- 8:00	7
8:00- 8:15	7
7:15 - 8:15	20

Peak Hour	
4:30- 4:45	18
4:45- 5:00	18
5:00- 5:15	18
5:15- 5:30	13
4:30- 5:30	67



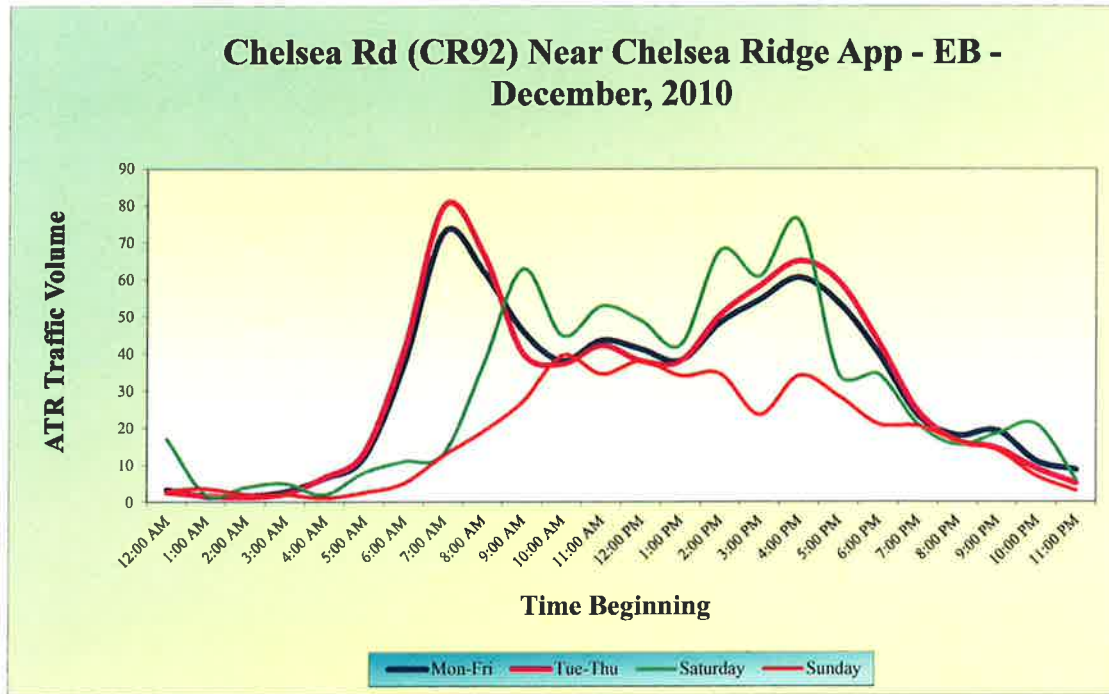
Chelsea Rd (CR92) Near Chelsea Ridge App - EB

TIME ENDING	1		2		3		4		5		6		7		8		9		10		11		12	
	Sat 12/11		Sun 12/12		Mon 12/13		Tue 12/14		Wed 12/15		Thu 12/16		Fri 12/17		Sat 12/18		Sun 12/19		Mon 12/20		Tue 12/21		Wed 12/22	
	AM	PM	AM	PM	AM	PM	AM	PM	AM	PM	AM	PM	AM	PM	AM	PM	AM	PM	AM	PM	AM	PM	AM	PM
0:15	0	9	0	9	0	19	0	6	1	7	2	8	1	13	2	11	1	11	0	12	0	14	0	13
0:30	0	8	0	9	0	13	0	8	2	13	1	9	1	7	8	16	0	11	0	12	1	10	0	12
0:45	0	15	2	10	5	9	0	11	0	13	0	6	1	12	2	14	2	6	0	12	1	4	1	6
1:00	0	8	0	6	2	8	1	10	1	14	0	8	0	14	5	17	1	14	0	9	0	14	2	4
1:15	0	6	2	8	0	9	0	10	0	4	0	10	1	14	0	13	1	10	0	6	0	11	1	0
1:30	0	6	1	5	1	13	0	12	1	11	0	10	0	9	1	9	1	13	0	7	1	10	1	0
1:45	0	13	1	12	0	7	0	9	0	9	1	11	0	18	1	13	1	10	2	9	2	8	0	0
2:00	0	14	0	3	0	7	1	6	0	13	0	14	0	10	0	11	0	7	0	6	0	4	0	0
2:15	0	8	2	13	1	10	1	11	0	20	0	9	0	9	2	18	1	7	0	11	1	12	1	0
2:30	0	13	0	6	1	8	0	13	0	19	0	11	0	10	1	21	0	8	0	14	0	7	0	0
2:45	0	17	1	10	1	17	0	9	1	18	0	7	0	11	1	25	0	6	0	10	0	9	0	0
3:00	0	16	0	9	0	7	1	8	0	25	0	17	0	20	0	18	0	10	0	10	0	7	0	0
3:15	0	5	1	3	0	9	1	14	1	14	1	21	5	14	4	32	0	1	0	14	2	11	1	0
3:30	0	9	0	5	0	8	0	15	0	21	0	3	0	10	0	19	0	5	0	13	0	6	0	0
3:45	0	13	0	9	0	15	1	27	0	18	0	10	0	14	1	26	0	9	0	6	0	17	0	0
4:00	0	8	1	10	0	13	1	8	0	23	1	16	1	16	0	10	0	5	2	17	2	9	0	0
4:15	0	8	0	4	0	14	0	16	0	16	0	6	1	11	0	26	0	9	1	15	1	24	2	0
4:30	0	6	0	9	1	14	1	21	4	25	3	8	0	9	1	31	0	9	2	14	1	17	2	0
4:45	0	18	0	8	3	16	4	17	2	18	1	18	3	26	0	27	1	5	2	16	2	17	2	0
5:00	0	10	0	10	5	8	1	8	1	25	3	13	0	15	1	26	0	14	0	6	2	11	1	0
5:15	0	16	0	6	0	15	3	12	1	29	1	14	2	11	0	12	0	6	0	13	1	5	0	0
5:30	0	7	2	5	2	5	1	8	5	16	3	13	2	21	3	9	0	5	4	8	1	13	5	0
5:45	0	9	2	12	2	14	6	11	1	29	2	21	2	9	1	5	0	11	4	11	6	9	4	0
6:00	0	3	0	6	5	7	2	19	9	18	7	6	2	17	4	8	1	6	5	7	5	15	4	0
6:15	0	9	0	7	2	7	3	7	17	40	6	6	5	17	0	13	2	5	4	9	4	15	6	0
6:30	0	8	2	5	11	15	5	8	13	13	7	14	7	4	1	11	1	3	7	4	6	8	5	0
6:45	0	6	0	9	11	6	9	12	26	15	7	2	12	11	5	7	0	3	7	10	11	5	11	0
7:00	0	9	2	5	9	6	13	6	25	16	14	2	9	7	5	6	3	5	9	12	13	4	5	0
7:15	0	9	3	11	18	5	20	4	43	8	18	7	15	11	3	6	2	2	18	4	19	8	18	0
7:30	0	4	3	3	12	5	12	7	45	14	10	1	14	9	1	4	2	3	17	7	11	3	10	0
7:45	0	5	9	4	13	1	19	7	40	9	11	7	14	3	5	5	5	9	12	5	12	5	12	0
8:00	0	7	1	4	17	7	7	2	48	9	17	5	15	5	4	2	0	5	18	4	17	2	11	0
8:15	0	3	2	2	21	6	7	2	29	7	13	5	7	6	7	8	8	4	14	6	12	10	17	0
8:30	0	7	4	6	21	4	20	5	39	3	14	5	17	10	4	5	6	5	11	0	14	2	14	0
8:45	0	1	5	2	10	5	7	2	37	1	9	3	11	9	14	3	5	6	13	2	12	4	16	0
9:00	0	3	6	4	18	2	12	4	30	4	8	3	11	6	12	1	2	4	10	4	10	6	15	0
9:15	0	4	0	1	10	5	13	2	10	4	7	4	14	9	21	5	3	4	12	3	10	2	10	0
9:30	0	3	6	4	18	7	19	4	8	4	12	4	14	14	9	6	8	3	14	3	9	5	9	0
9:45	0	2	11	3	21	3	13	5	8	4	10	2	13	8	15	10	9	6	16	3	5	4	8	0
10:00	0	1	12	5	14	2	13	7	6	1	10	3	13	20	18	6	5	2	10	0	16	3	5	0
10:15	0	4	6	3	8	0	2	3	6	6	13	3	8	9	9	8	15	4	5	2	5	1	7	0
10:30	0	0	8	1	10	4	7	0	12	2	11	1	6	7	11	9	10	3	25	2	6	2	6	0
10:45	0	3	7	0	6	2	16	2	11	1	10	5	13	6	15	7	10	3	10	1	14	2	14	0
11:00	0	3	11	0	10	1	8	7	10	0	7	1	7	5	10	8	12	0	11	2	11	0	10	0
11:15	0	2	8	3	16	0	15	4	20	1	8	0	5	15	13	4	7	0	11	2	12	3	13	0
11:30	0	0	7	1	11	1	7	1	11	1	11	1	18	8	9	1	10	0	13	0	11	1	14	0
11:45	0	2	11	1	8	0	3	2	10	0	11	1	19	6	18	2	11	1	6	2	12	0	6	0
12:00	0	1	3	0	6	0	10	1	6	0	16	0	12	7	13	0	12	0	13	0	8	4	7	0
TOTAL	0	341	142	271	330	359	285	393	540	581	286	354	301	532	260	554	158	278	308	345	289	363	276	35
		341		413		689		678		1121		640		833		814		436		653		652		311

Hour Beginning	Mon-Fri	Tue-Thu	Saturday	Sunday
12:00 AM	3	3	17	3
1:00 AM	2	2	2	4
2:00 AM	2	1	4	2
3:00 AM	3	2	5	2
4:00 AM	6	7	2	1
5:00 AM	12	13	8	3
6:00 AM	37	41	11	5
7:00 AM	73	80	13	13
8:00 AM	62	67	37	19
9:00 AM	46	40	63	27
10:00 AM	38	37	45	40
11:00 AM	44	42	53	35
12:00 PM	41	38	49	38
1:00 PM	38	38	43	34
2:00 PM	48	51	68	35
3:00 PM	55	58	61	24
4:00 PM	61	65	76	34
5:00 PM	54	60	35	29
6:00 PM	40	43	35	21
7:00 PM	23	25	21	21
8:00 PM	18	17	16	17
9:00 PM	19	15	19	14
10:00 PM	11	9	21	7
11:00 PM	9	5	6	3
Day Total	745	757	708	426

Peak Hour	
7:15- 7:30	18
7:30- 7:45	19
7:45- 8:00	20
8:00- 8:15	16
7:15- 8:15	73

Peak Hour	
4:30- 4:45	18
4:45- 5:00	14
5:00- 5:15	15
5:15- 5:30	13
4:30- 5:30	60



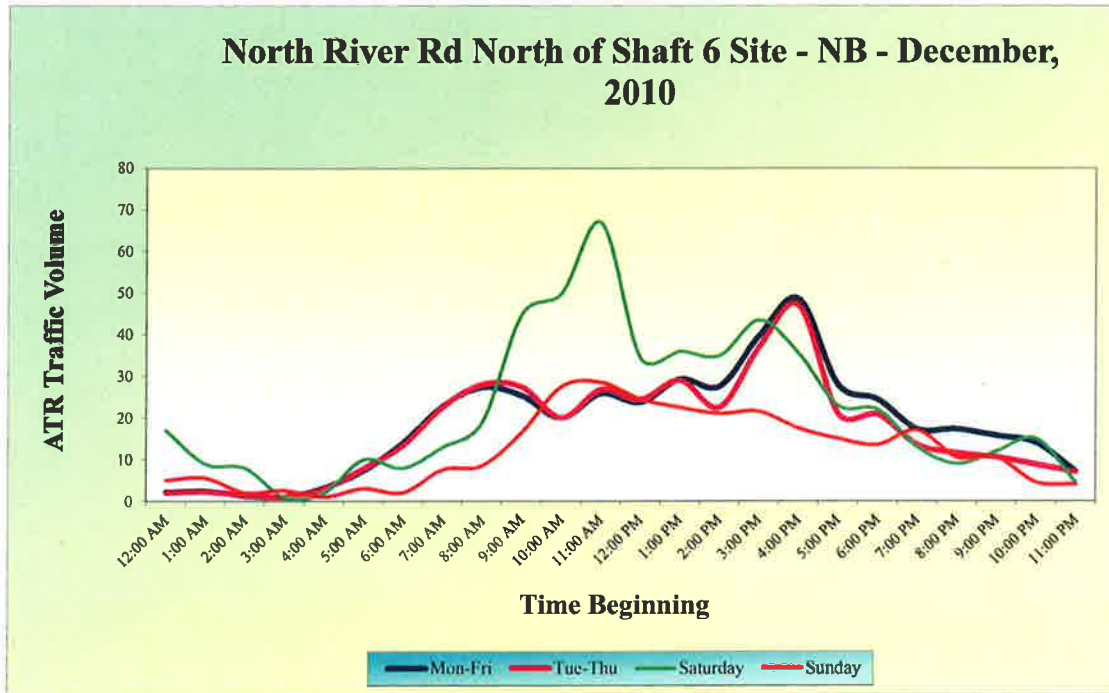
North River Rd North of Shaft 6 Site - NB

TIME ENDING	1		2		3		4		5		6		7		8		9		10		11		12	
	Sat 12/11		Sun 12/12		Mon 12/13		Tue 12/14		Wed 12/15		Thu 12/16		Fri 12/17		Sat 12/18		Sun 12/19		Mon 12/20		Tue 12/21		Wed 12/22	
	AM	PM	AM	PM	AM	PM	AM	PM	AM	PM	AM	PM	AM	PM	AM	PM	AM	PM	AM	PM	AM	PM	AM	PM
0:15	0	3	3	8	0	5	0	7	0	7	0	7	0	5	8	21	1	9	0	5	0	3	1	4
0:30	0	10	2	3	1	7	0	6	1	10	0	2	1	11	7	7	1	4	2	2	1	8	0	8
0:45	0	12	0	6	0	5	2	8	1	9	0	6	1	2	0	6	2	6	0	4	0	7	2	3
1:00	0	4	0	6	1	2	0	8	0	7	0	7	0	10	2	6	1	7	1	10	0	1	0	4
1:15	0	8	1	7	0	4	1	5	0	5	2	10	2	7	2	7	1	5	1	9	0	7	1	0
1:30	0	7	1	3	0	10	0	10	0	3	0	10	1	11	2	10	1	11	0	3	0	3	0	0
1:45	0	18	1	5	1	7	0	9	1	11	3	4	1	6	1	8	3	5	0	6	1	8	1	0
2:00	0	7	1	5	1	5	0	4	1	7	0	11	1	7	4	7	2	4	0	14	0	9	0	0
2:15	0	5	0	6	0	7	0	6	0	7	0	3	0	11	5	10	0	13	0	10	2	5	0	0
2:30	0	4	0	4	0	4	0	9	0	1	0	7	0	6	1	17	0	6	0	7	0	4	0	0
2:45	0	6	0	7	1	11	1	4	0	7	0	6	0	13	1	12	2	0	0	4	0	6	0	0
3:00	0	5	0	3	0	7	0	10	0	4	0	9	0	16	1	11	0	3	0	7	0	2	0	0
3:15	0	6	0	4	0	7	0	13	0	13	0	14	1	14	0	11	3	7	0	11	0	4	0	0
3:30	0	15	0	6	0	10	0	5	0	11	0	10	0	11	1	19	1	9	0	12	0	7	0	0
3:45	0	7	1	1	1	10	0	12	0	11	0	5	0	16	0	10	0	3	0	13	0	6	0	0
4:00	0	7	0	11	0	7	1	16	1	11	1	3	0	9	0	12	0	2	1	10	0	7	0	0
4:15	0	2	0	0	0	7	0	8	1	8	1	10	0	10	0	11	0	3	0	11	0	9	0	0
4:30	0	7	1	5	0	5	0	19	0	6	0	11	0	14	2	7	0	4	0	13	0	8	1	0
4:45	0	11	0	7	3	21	2	21	1	24	2	12	0	23	0	13	0	3	2	20	2	13	1	0
5:00	0	8	0	5	0	11	1	13	0	9	0	11	0	10	0	12	1	8	2	7	2	6	1	0
5:15	0	6	0	4	3	9	2	8	0	6	2	4	1	11	2	9	0	4	2	7	1	6	2	0
5:30	0	9	1	4	1	9	2	6	0	5	3	6	0	17	2	8	0	3	1	6	2	3	1	0
5:45	0	3	1	4	5	6	2	8	3	7	0	4	1	11	5	4	1	5	0	3	1	5	3	0
6:00	0	5	1	4	2	2	2	0	3	6	6	5	3	24	1	2	2	2	1	7	2	5	2	0
6:15	0	6	0	4	2	4	4	4	0	6	6	3	2	9	1	10	0	2	1	6	4	3	2	0
6:30	0	5	1	5	1	2	4	5	2	3	5	5	5	13	1	5	0	2	1	6	0	4	1	0
6:45	0	5	1	3	3	3	3	13	4	9	7	6	5	14	3	1	0	2	5	5	2	5	3	0
7:00	0	7	1	1	5	4	5	6	4	3	3	2	10	15	3	5	1	8	5	7	3	6	5	0
7:15	0	2	1	4	7	3	6	4	3	4	3	4	6	11	2	7	1	3	4	3	3	7	6	0
7:30	0	0	0	6	7	6	4	4	12	4	6	3	4	11	2	1	0	1	2	5	3	2	6	0
7:45	0	4	1	8	6	4	7	5	9	0	6	4	7	11	3	3	3	5	6	1	4	0	6	0
8:00	0	4	7	2	10	4	5	6	9	4	5	2	6	7	6	5	2	5	4	1	6	1	4	0
8:15	0	4	1	4	9	2	10	5	11	6	6	1	5	10	4	6	1	4	7	4	6	2	6	0
8:30	0	3	1	3	12	3	9	3	17	1	6	1	5	20	5	2	3	1	7	2	9	0	8	0
8:45	0	0	3	3	6	1	6	3	7	3	2	3	9	15	7	1	3	2	0	3	1	2	8	0
9:00	0	2	4	4	9	4	9	5	9	1	0	5	7	9	3	0	1	0	3	2	5	5	5	0
9:15	0	5	4	1	10	4	2	2	12	3	5	2	7	6	10	3	2	4	4	4	4	1	9	0
9:30	0	4	3	2	2	1	11	1	7	1	10	3	7	14	10	3	4	2	7	2	11	3	5	0
9:45	0	0	4	3	6	1	9	1	9	3	6	4	4	23	10	1	6	3	4	2	1	5	6	0
10:00	0	4	5	6	6	4	7	1	10	7	3	3	7	7	15	4	5	0	2	0	5	2	5	0
10:15	0	2	10	1	3	2	10	1	6	6	8	1	5	18	6	3	8	2	4	3	2	1	3	0
10:30	0	1	2	1	3	5	8	1	9	7	2	3	8	7	9	4	5	0	5	3	6	0	1	0
10:45	0	2	4	1	3	0	4	0	4	2	5	1	8	7	15	3	9	1	5	5	5	1	6	0
11:00	0	7	7	1	5	0	5	2	4	4	4	2	9	7	20	8	10	2	2	6	3	3	5	0
11:15	0	0	2	1	4	4	10	6	4	2	6	2	5	4	11	0	5	0	4	1	2	2	6	0
11:30	0	0	8	2	6	1	4	1	8	1	6	1	5	3	18	3	15	0	5	1	3	0	6	0
11:45	0	3	6	1	8	1	3	1	10	0	5	2	6	2	20	1	6	0	7	0	7	0	5	0
12:00	0	1	4	0	6	0	7	5	16	0	9	1	8	5	18	1	11	0	9	0	10	4	7	0
TOTAL	0	246	94	185	159	241	168	300	199	275	144	241	163	523	249	320	123	175	116	273	119	201	140	19
		246		279		400		468		474		385		686		569		298		389		320		159

Hour Beginning	Mon-Fri	Tue-Thu	Saturday	Sunday
12:00 AM	2	2	17	5
1:00 AM	2	2	9	6
2:00 AM	1	2	8	2
3:00 AM	1	1	1	3
4:00 AM	3	3	2	1
5:00 AM	7	8	10	3
6:00 AM	14	13	8	2
7:00 AM	23	23	13	8
8:00 AM	27	28	19	9
9:00 AM	25	27	45	17
10:00 AM	20	20	50	28
11:00 AM	26	27	67	29
12:00 PM	24	24	35	25
1:00 PM	29	29	36	23
2:00 PM	28	23	35	21
3:00 PM	40	37	44	22
4:00 PM	49	47	36	18
5:00 PM	28	21	23	15
6:00 PM	24	21	22	14
7:00 PM	17	14	13	17
8:00 PM	17	12	9	11
9:00 PM	16	11	12	11
10:00 PM	14	9	15	5
11:00 PM	7	7	5	4
Day Total	445	409	532	292

Peak Hour	
7:15- 7:30	6
7:30- 7:45	6
7:45- 8:00	6
8:00- 8:15	8
7:15 - 8:15	20

Peak Hour	
4:30- 4:45	18
4:45- 5:00	10
5:00- 5:15	6
5:15- 5:30	5
4:30- 5:30	39



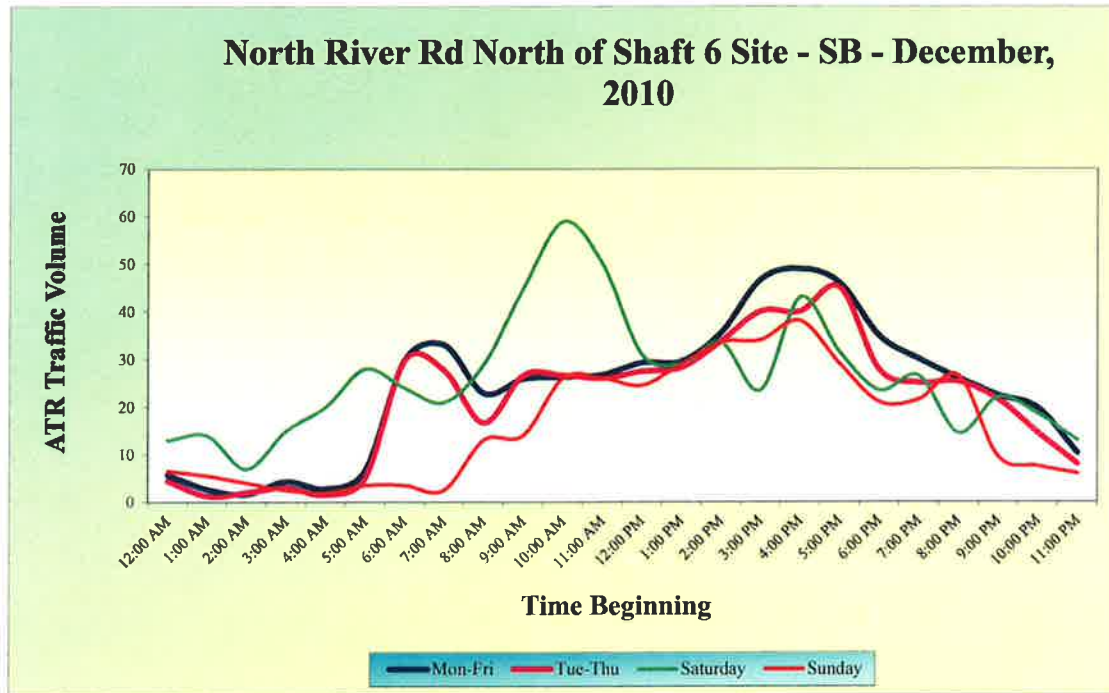
North River Rd North of Shaft 6 Site - SB

TIME ENDING	1		2		3		4		5		6		7		8		9		10		11		12	
	Sat 12/11		Sun 12/12		Mon 12/13		Tue 12/14		Wed 12/15		Thu 12/16		Fri 12/17		Sat 12/18		Sun 12/19		Mon 12/20		Tue 12/21		Wed 12/22	
	AM	PM	AM	PM	AM	PM	AM	PM	AM	PM	AM	PM	AM	PM	AM	PM	AM	PM	AM	PM	AM	PM	AM	PM
0:15	0	10	1	4	2	5	0	5	0	6	1	5	2	6	4	5	3	6	2	14	1	6	5	7
0:30	0	12	0	4	0	4	1	6	2	12	1	3	3	13	4	4	2	7	2	9	1	7	0	6
0:45	0	5	0	5	2	6	0	6	1	5	0	7	2	6	3	6	2	9	2	9	3	11	0	3
1:00	0	8	2	9	1	5	3	8	2	8	1	8	0	10	2	12	3	5	6	10	0	9	0	9
1:15	0	9	3	4	1	12	0	7	0	5	0	7	5	12	6	11	2	14	1	7	0	4	2	0
1:30	0	10	2	10	0	10	0	6	1	3	0	4	1	6	2	4	0	5	1	7	0	7	0	0
1:45	0	5	1	6	1	8	0	8	0	7	1	14	2	13	4	8	0	11	0	5	0	10	0	0
2:00	0	5	2	4	1	6	1	8	0	6	0	11	1	5	2	6	1	4	0	3	0	6	0	0
2:15	0	5	1	4	0	2	0	4	0	7	1	9	1	5	2	6	2	7	0	15	1	16	0	0
2:30	0	13	0	10	0	8	0	11	1	11	0	6	0	8	3	9	0	11	0	7	2	10	1	0
2:45	0	6	1	12	1	10	0	4	0	9	0	8	0	22	1	14	1	10	0	9	0	6	0	0
3:00	0	5	2	8	0	8	0	3	0	10	0	10	0	11	1	9	1	5	0	9	2	11	0	0
3:15	0	3	1	10	0	5	0	7	0	5	2	11	1	13	5	8	2	8	0	13	3	10	0	0
3:30	0	1	0	5	0	9	0	9	0	18	0	9	0	21	1	10	0	8	0	16	0	19	0	0
3:45	0	5	1	13	0	8	0	6	0	5	0	7	4	22	6	6	0	13	0	18	0	18	0	0
4:00	0	10	0	5	0	12	0	13	0	5	0	8	2	18	3	4	1	6	0	12	1	10	0	0
4:15	0	8	1	10	0	13	0	7	0	14	0	6	0	27	3	12	0	11	0	14	1	17	0	0
4:30	0	10	2	8	0	5	0	6	0	10	1	10	2	34	4	13	0	9	0	9	0	15	0	0
4:45	0	13	0	9	0	9	0	6	1	11	0	9	4	36	7	12	0	11	0	8	0	14	0	0
5:00	0	9	0	4	0	5	0	13	1	4	1	8	2	11	6	9	1	14	0	12	0	10	1	0
5:15	0	15	3	6	0	7	0	12	1	4	0	4	3	15	6	13	0	5	0	10	1	14	0	0
5:30	0	7	1	12	0	8	0	9	2	20	1	10	4	14	8	6	0	11	2	12	2	21	6	0
5:45	0	6	2	2	1	8	1	17	0	8	0	9	6	12	8	7	0	6	1	8	0	14	1	0
6:00	0	4	0	5	2	11	1	11	2	5	2	7	5	24	6	5	1	11	4	13	3	15	2	0
6:15	0	7	1	7	2	5	1	4	2	11	3	4	2	22	4	5	1	9	5	8	2	13	4	0
6:30	0	7	1	4	2	10	7	4	2	4	6	7	2	23	3	3	0	6	3	9	4	9	14	0
6:45	0	5	2	3	10	2	3	6	13	6	8	3	9	11	9	13	1	4	9	11	14	14	8	0
7:00	0	2	0	3	13	9	11	11	7	6	12	1	13	13	8	5	1	6	20	10	17	8	11	0
7:15	0	6	0	3	8	6	5	5	10	10	8	4	10	20	7	13	0	8	9	8	7	11	0	0
7:30	0	5	1	5	4	4	4	6	5	5	3	6	13	11	3	7	2	6	15	5	10	11	3	0
7:45	0	2	0	2	6	6	6	6	1	3	8	4	27	14	5	8	0	11	5	10	19	7	5	0
8:00	0	4	0	6	4	8	4	4	6	6	6	5	14	13	6	8	2	2	11	5	3	12	12	0
8:15	0	5	1	8	1	4	0	5	2	9	7	11	19	13	6	4	2	11	6	8	4	6	2	0
8:30	0	1	4	3	3	4	6	4	1	4	4	12	20	15	4	0	1	7	8	2	4	9	7	0
8:45	0	6	1	3	2	3	0	4	2	4	2	8	6	13	10	1	5	6	7	3	13	5	2	0
9:00	0	4	1	5	2	1	7	7	5	1	5	7	20	10	9	8	11	10	6	5	6	5	4	0
9:15	0	4	6	3	5	5	4	3	6	5	7	6	7	9	9	2	2	2	6	3	8	6	10	0
9:30	0	7	4	1	4	1	8	5	1	1	4	8	15	11	19	7	6	3	4	10	6	4	0	0
9:45	0	5	3	0	4	1	5	8	6	3	4	7	6	11	9	6	2	6	11	9	12	4	0	0
10:00	0	5	2	0	6	1	5	4	10	2	5	5	4	10	8	8	3	4	7	4	8	5	15	0
10:15	0	0	4	1	5	3	6	2	6	4	7	6	7	8	12	3	8	3	7	3	9	2	6	0
10:30	0	5	8	4	4	7	5	1	6	0	3	11	6	16	12	7	7	0	4	2	4	2	12	0
10:45	0	4	3	2	5	1	6	2	6	0	5	9	11	15	18	4	7	3	9	5	9	4	9	0
11:00	0	8	8	1	4	2	4	5	11	2	4	6	9	13	17	6	7	1	6	5	6	2	9	0
11:15	0	4	7	0	6	0	5	2	9	0	2	3	6	5	9	4	5	5	8	7	3	5	11	0
11:30	0	4	6	1	2	2	4	2	5	1	8	4	10	7	12	5	9	1	7	1	7	4	10	0
11:45	0	1	10	1	6	0	3	0	5	2	7	2	13	8	18	2	1	3	8	2	6	0	9	0
12:00	0	4	4	1	4	1	3	2	8	0	7	2	5	7	11	2	10	0	9	0	8	3	10	0
TOTAL	0	289	103	236	124	270	121	293	149	287	147	331	304	662	325	330	115	324	206	380	211	437	210	25
		289		339		394		414		436		478		966		655		439		586		648		235

Hour Beginning	Mon-Fri	Tue-Thu	Saturday	Sunday
12:00 AM	6	4	13	7
1:00 AM	3	1	14	6
2:00 AM	2	2	7	4
3:00 AM	4	3	15	3
4:00 AM	3	2	20	2
5:00 AM	7	5	28	4
6:00 AM	30	30	24	4
7:00 AM	33	28	21	3
8:00 AM	23	17	29	13
9:00 AM	26	27	45	14
10:00 AM	26	27	59	26
11:00 AM	27	26	50	26
12:00 PM	29	27	31	25
1:00 PM	30	28	29	29
2:00 PM	36	34	34	34
3:00 PM	47	40	24	34
4:00 PM	49	40	43	38
5:00 PM	46	45	32	29
6:00 PM	35	28	24	21
7:00 PM	30	25	27	22
8:00 PM	26	25	15	27
9:00 PM	22	22	22	10
10:00 PM	20	15	19	8
11:00 PM	10	8	13	6
Day Total	568	507	635	389

Peak Hour	
7:15- 7:30	5
7:30- 7:45	8
7:45- 8:00	6
8:00- 8:15	3
7:15 - 8:15	22

Peak Hour	
4:30- 4:45	10
4:45- 5:00	9
5:00- 5:15	9
5:15- 5:30	15
4:30- 5:30	43



Route 9D NB, between North and South Leg of Old State Road

TIME ENDING	1		2		3		4		5		6		7		8		9		10		11		12	
	Sun 9/11		Mon 9/12		Tue 9/13		Wed 9/14		Thu 9/15		Fri 9/16		Sat 9/17		Sun 9/18		Mon 9/19		Tue 9/20		Wed 9/21		Thu 9/22	
	AM	PM	AM	PM	AM	PM	AM	PM	AM	PM	AM	PM	AM	PM	AM	PM	AM	PM	AM	PM	AM	PM	AM	PM
0:15	0	136	30	131	25	125	25	131	20	131	18	160	39	168	45	148	22	117	24	123	0	0	0	0
0:30	0	142	14	130	17	134	16	129	12	126	18	144	33	183	38	166	18	134	13	0	0	0	0	
0:45	0	174	16	134	14	120	22	173	15	151	17	166	34	179	41	159	12	130	13	0	0	0	0	
1:00	0	160	21	155	12	123	10	144	14	137	14	148	28	165	33	174	7	162	17	0	0	0	0	
1:15	0	138	11	129	10	136	10	150	16	139	12	185	25	192	25	163	17	131	9	0	0	0	0	
1:30	0	178	16	147	9	133	7	123	10	123	10	127	18	167	22	189	9	154	18	0	0	0	0	
1:45	0	165	18	140	4	121	6	140	11	154	4	131	12	188	20	161	6	140	19	0	0	0	0	
2:00	0	155	16	162	6	139	7	138	6	131	6	155	13	147	27	189	9	149	9	0	0	0	0	
2:15	0	167	14	153	5	132	4	160	4	167	8	165	13	186	14	159	5	152	9	0	0	0	0	
2:30	0	173	6	159	8	164	8	160	15	146	4	166	13	185	11	166	5	155	3	0	0	0	0	
2:45	0	162	4	171	6	158	8	155	1	169	3	182	10	192	17	176	4	159	6	0	0	0	0	
3:00	0	168	2	138	5	166	2	134	7	164	5	171	8	181	7	187	5	140	8	0	0	0	0	
3:15	0	138	1	174	3	149	4	157	8	160	7	169	7	176	7	156	1	187	7	0	0	0	0	
3:30	0	138	6	217	5	169	7	190	6	176	4	197	9	169	11	198	3	158	9	0	0	0	0	
3:45	0	149	6	206	6	168	5	201	10	183	6	228	9	194	9	172	6	201	10	0	0	0	0	
4:00	0	159	9	235	9	177	7	167	8	161	9	204	10	160	4	144	8	150	8	0	0	0	0	
4:15	0	137	8	230	10	210	6	213	5	193	5	207	6	191	5	145	4	203	4	0	0	0	0	
4:30	0	147	4	228	8	190	5	173	8	204	10	189	16	184	12	132	6	212	8	0	0	0	0	
4:45	0	150	23	205	13	204	17	195	14	219	14	215	10	195	4	167	10	203	14	0	0	0	0	
5:00	0	130	15	243	20	189	20	218	9	229	16	223	9	157	9	176	17	192	14	0	0	0	0	
5:15	0	134	23	227	25	194	26	176	25	200	26	145	18	147	10	127	18	206	18	0	0	0	0	
5:30	0	122	31	263	36	224	26	181	31	234	20	183	12	178	11	125	27	184	29	0	0	0	0	
5:45	0	113	39	214	47	190	45	218	37	191	54	199	27	149	17	107	37	206	48	0	0	0	0	
6:00	0	111	53	237	56	189	53	206	44	183	51	157	29	145	12	136	48	176	46	0	0	0	0	
6:15	0	96	60	174	58	175	76	177	56	160	54	57	19	153	14	118	43	174	43	0	0	0	0	
6:30	0	102	92	149	86	174	93	138	90	167	82	188	40	143	26	113	86	187	85	0	0	0	0	
6:45	0	110	125	145	142	155	133	135	129	154	119	167	52	145	44	106	120	148	113	0	0	0	0	
7:00	0	88	119	138	134	141	146	122	121	139	137	186	47	116	33	104	143	140	138	0	0	0	0	
7:15	0	87	141	125	157	135	145	157	150	109	136	145	47	133	59	98	135	105	140	0	0	0	0	
7:30	0	83	185	106	194	133	195	140	207	126	137	170	59	131	61	100	177	98	191	0	0	0	0	
7:45	0	69	222	117	223	105	215	122	201	87	170	112	74	118	44	87	209	102	208	0	0	0	0	
8:00	0	83	178	86	186	75	185	100	189	108	174	163	92	111	62	79	125	75	144	0	0	0	0	
8:15	0	73	172	94	179	84	140	82	160	79	194	100	86	95	46	81	36	96	164	0	0	0	0	
8:30	0	68	186	83	188	77	158	91	186	82	181	88	97	106	45	68	77	66	176	0	0	0	0	
8:45	0	60	187	69	174	73	184	96	209	79	191	67	91	94	81	65	177	63	196	0	0	0	0	
9:00	0	60	167	66	207	71	153	78	166	68	165	78	116	79	76	64	169	55	166	0	0	0	0	
9:15	0	62	144	71	132	67	154	65	164	78	100	73	100	80	75	52	162	63	143	0	0	0	0	
9:30	0	35	133	57	153	67	154	67	161	85	160	87	119	89	90	63	159	57	142	0	0	0	0	
9:45	0	45	129	64	178	50	165	63	145	74	131	71	138	71	85	50	143	57	140	0	0	0	0	
10:00	0	45	115	51	114	69	166	71	133	60	137	83	132	54	108	31	140	48	159	0	0	0	0	
10:15	0	48	139	51	145	69	131	64	122	70	121	75	135	75	125	52	121	36	111	0	0	0	0	
10:30	0	32	133	50	128	47	126	51	143	51	137	70	128	78	131	45	112	41	128	0	0	0	0	
10:45	131	45	154	42	129	51	141	58	140	53	114	64	156	72	128	36	113	39	132	0	0	0	0	
11:00	133	26	144	30	117	38	131	25	138	38	128	55	144	55	151	30	119	37	142	0	0	0	0	
11:15	114	29	113	47	132	54	119	50	134	39	118	96	130	67	131	29	131	52	111	0	0	0	0	
11:30	144	28	134	32	133	39	141	32	126	28	132	84	140	51	128	41	133	34	128	0	0	0	0	
11:45	166	20	133	22	117	35	149	31	134	28	132	49	162	44	135	26	110	27	132	0	0	0	0	
12:00	140	34	120	21	144	15	146	17	123	30	133	37	154	43	169	18	140	29	142	0	0	0	0	
TOTAL	828	4974	3811	6318	3909	5903	3892	6064	3863	6063	3624	6581	2866	6381	2458	5378	3384	5830	3737	123	0	0	0	0
		5802		10129		9812		9956		9926		10205		9247		7836		9214		3860		0		0

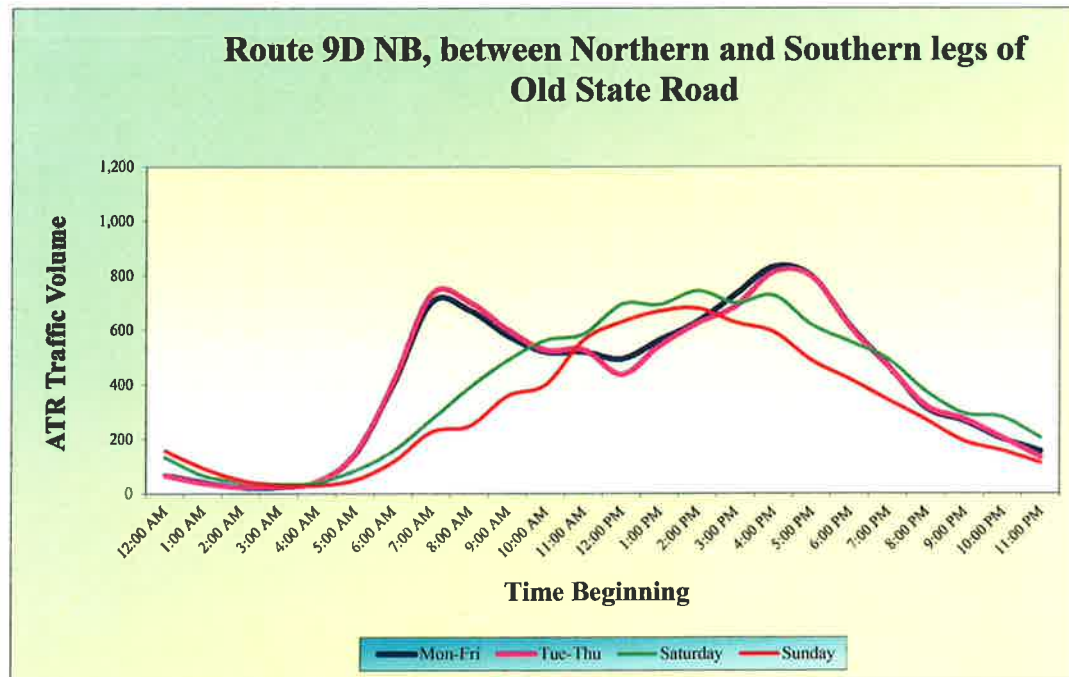
Hour Beginning	Mon-Fri	Tue-Thu	Saturday	Sunday
12:00 AM	68	67	134	157
1:00 AM	42	39	68	94
2:00 AM	23	25	44	49
3:00 AM	25	28	35	31
4:00 AM	44	44	41	30
5:00 AM	146	148	86	50
6:00 AM	403	411	158	117
7:00 AM	703	733	272	226
8:00 AM	673	702	390	248
9:00 AM	579	601	489	358
10:00 AM	520	526	563	400
11:00 AM	520	528	586	564
12:00 PM	494	437	695	630
1:00 PM	563	542	694	669
2:00 PM	631	625	744	679
3:00 PM	731	686	699	627
4:00 PM	831	812	727	592
5:00 PM	797	795	619	488
6:00 PM	615	612	557	419
7:00 PM	467	466	493	343
8:00 PM	314	320	374	270
9:00 PM	266	272	294	192
10:00 PM	201	205	280	157
11:00 PM	155	133	205	113
Day Total	9,810	9,756	9,247	7,499

Peak Hour

7:15- 7:30	197
7:30- 7:45	212
7:45- 8:00	176
8:00- 8:15	161
7:15 - 8:15	746

Peak Hour

4:30- 4:45	206
4:45- 5:00	212
5:00- 5:15	190
5:15- 5:30	213
4:30- 5:30	821



Route 9D SB, between North and South Leg of Old State Road

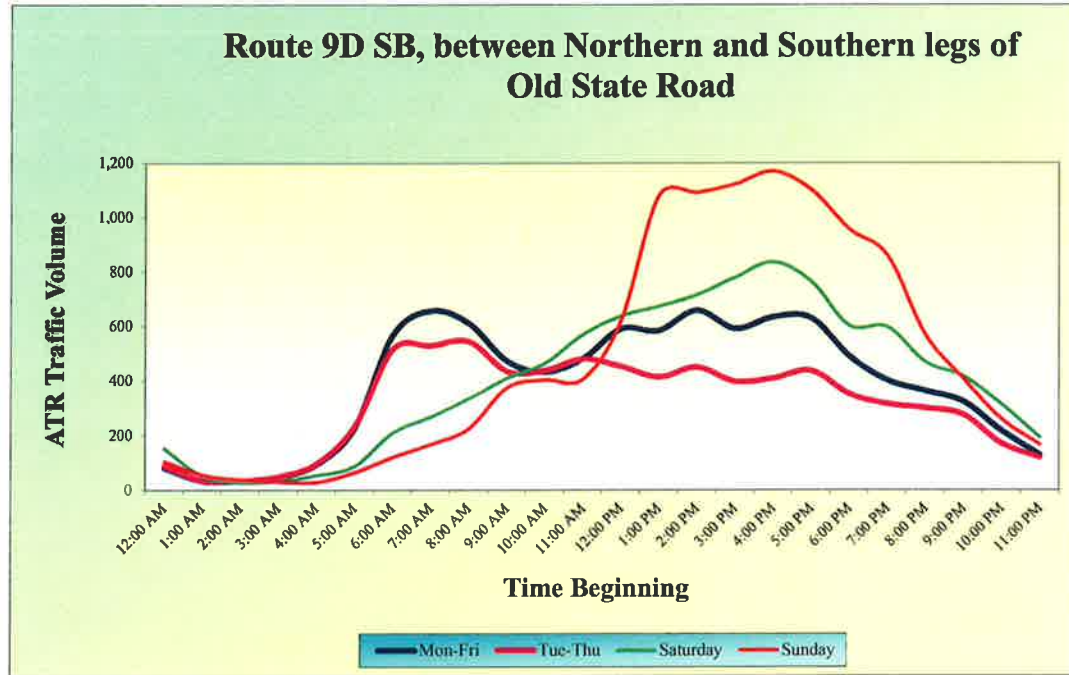
TIME ENDING	1		2		3		4		5		6		7		8		9		10		11		12	
	Sun 9/11		Mon 9/12		Tue 9/13		Wed 9/14		Thu 9/15		Fri 9/16		Sat 9/17		Sun 9/18		Mon 9/19		Tue 9/20		Wed 9/21		Thu 9/22	
	AM	PM	AM	PM	AM	PM	AM	PM	AM	PM	AM	PM	AM	PM	AM	PM	AM	PM	AM	PM	AM	PM	AM	PM
0:15	0	156	27	223	18	119	18	134	30	124	3	156	50	139	26	0	0	0	0	0	0	0	0	0
0:30	0	162	22	224	13	155	18	124	31	115	14	144	39	166	28	0	0	0	0	0	0	0	0	0
0:45	0	146	28	291	10	159	30	123	37	43	17	172	40	173	30	0	0	0	0	0	0	0	0	0
1:00	0	158	18	246	13	113	24	109	27	42	14	142	25	161	21	0	0	0	0	0	0	0	0	0
1:15	0	227	16	246	6	113	9	123	12	61	6	149	14	168	12	0	0	0	0	0	0	0	0	0
1:30	0	298	6	261	6	110	7	142	6	50	2	175	10	152	19	0	0	0	0	0	0	0	0	0
1:45	0	275	12	267	4	119	11	163	17	62	3	170	16	167	15	0	0	0	0	0	0	0	0	0
2:00	0	282	12	252	8	137	7	128	10	36	7	165	12	188	10	0	0	0	0	0	0	0	0	0
2:15	0	255	6	271	6	133	9	109	8	42	4	185	8	150	6	0	0	0	0	0	0	0	0	0
2:30	0	272	14	339	4	121	2	172	17	68	8	183	5	156	12	0	0	0	0	0	0	0	0	0
2:45	0	283	11	356	5	104	17	181	7	75	3	162	7	206	7	0	0	0	0	0	0	0	0	0
3:00	0	282	16	243	6	109	10	154	12	84	8	206	9	205	13	0	0	0	0	0	0	0	0	0
3:15	0	287	4	237	5	127	8	167	15	52	10	178	9	202	6	0	0	0	0	0	0	0	0	0
3:30	0	267	12	229	15	111	14	181	17	40	10	221	9	187	8	0	0	0	0	0	0	0	0	0
3:45	0	311	15	248	23	119	10	140	9	32	6	209	8	171	7	0	0	0	0	0	0	0	0	0
4:00	0	258	21	251	10	107	12	94	10	25	9	195	7	221	10	0	0	0	0	0	0	0	0	0
4:15	0	294	22	251	9	107	13	128	15	13	13	232	9	229	6	0	0	0	0	0	0	0	0	0
4:30	0	297	14	234	16	138	23	162	18	16	14	215	9	216	7	0	0	0	0	0	0	0	0	0
4:45	0	301	38	235	20	138	30	140	41	17	23	249	18	202	9	0	0	0	0	0	0	0	0	0
5:00	0	278	38	267	29	144	33	163	44	64	20	261	19	190	7	0	0	0	0	0	0	0	0	0
5:15	0	287	31	250	22	149	28	164	38	12	23	220	18	184	11	0	0	0	0	0	0	0	0	0
5:30	0	250	66	260	33	158	35	163	47	12	27	256	14	209	12	0	0	0	0	0	0	0	0	0
5:45	0	280	77	219	56	164	97	165	78	20	44	209	26	215	15	0	0	0	0	0	0	0	0	0
6:00	0	284	117	221	55	140	110	130	107	34	58	208	31	157	27	0	0	0	0	0	0	0	0	0
6:15	0	232	155	173	83	137	156	112	123	10	80	247	50	157	15	0	0	0	0	0	0	0	0	0
6:30	0	243	225	185	91	102	174	113	120	20	97	217	44	139	32	0	0	0	0	0	0	0	0	0
6:45	0	252	245	120	89	122	147	130	127	58	94	182	59	163	35	0	0	0	0	0	0	0	0	0
7:00	0	229	294	92	120	124	177	102	144	26	100	182	58	144	39	0	0	0	0	0	0	0	0	0
7:15	0	223	265	126	112	127	162	113	125	9	85	170	62	155	39	0	0	0	0	0	0	0	0	0
7:30	0	255	315	88	114	127	149	91	128	26	66	156	59	139	38	0	0	0	0	0	0	0	0	0
7:45	0	205	404	110	128	124	147	90	125	13	81	161	78	149	42	0	0	0	0	0	0	0	0	0
8:00	0	176	361	92	132	109	125	104	143	15	125	160	71	155	49	0	0	0	0	0	0	0	0	0
8:15	0	154	325	106	124	127	184	114	130	24	77	148	82	121	52	0	0	0	0	0	0	0	0	0
8:30	0	125	264	95	106	102	238	106	141	15	49	132	82	120	57	0	0	0	0	0	0	0	0	0
8:45	0	158	251	87	107	118	202	93	110	5	46	126	85	124	51	0	0	0	0	0	0	0	0	0
9:00	0	131	284	105	84	89	107	101	101	8	129	117	87	105	66	0	0	0	0	0	0	0	0	0
9:15	0	101	248	86	93	91	135	112	97	10	61	114	81	89	76	0	0	0	0	0	0	0	0	0
9:30	0	97	189	93	140	94	120	100	100	7	64	111	110	81	87	0	0	0	0	0	0	0	0	0
9:45	0	106	209	71	107	113	115	102	111	5	57	129	92	120	114	0	0	0	0	0	0	0	0	0
10:00	0	103	178	62	102	89	103	100	83	4	58	126	128	127	98	0	0	0	0	0	0	0	0	0
10:15	0	58	150	49	124	83	111	67	87	4	31	106	120	93	94	0	0	0	0	0	0	0	0	0
10:30	107	75	198	50	99	64	110	48	86	8	4	96	109	92	120	0	0	0	0	0	0	0	0	0
10:45	122	78	213	37	145	71	109	68	106	5	22	96	140	66	110	0	0	0	0	0	0	0	0	0
11:00	141	49	204	42	119	54	121	39	99	1	29	102	97	64	114	0	0	0	0	0	0	0	0	0
11:15	118	40	193	33	118	40	121	62	115	14	3	67	133	61	121	0	0	0	0	0	0	0	0	0
11:30	122	41	189	24	138	49	117	46	110	4	4	55	127	52	143	0	0	0	0	0	0	0	0	0
11:45	134	37	234	18	136	39	135	38	117	1	0	25	166	39	0	0	0	0	0	0	0	0	0	0
12:00	175	49	229	18	99	18	110	39	126	10	120	47	145	43	0	0	0	0	0	0	0	0	0	0
TOTAL	919	9407	6465	8083	3102	5307	3950	5549	3407	1441	1828	7734	2677	7012	1916	0	0	0	0	0	0	0	0	0
		10326		14548		8409		9499		4848		9562		9689	1916		0							0

Hour Beginning	Mon-Fri	Tue-Thu	Saturday	Sunday
12:00 AM	82	90	154	105
1:00 AM	33	34	52	56
2:00 AM	35	34	29	38
3:00 AM	47	49	33	31
4:00 AM	95	97	55	29
5:00 AM	230	235	89	65
6:00 AM	568	517	211	121
7:00 AM	658	530	270	168
8:00 AM	612	545	336	226
9:00 AM	474	435	411	375
10:00 AM	433	439	466	404
11:00 AM	483	481	571	407
12:00 PM	592	453	639	622
1:00 PM	586	415	675	1,082
2:00 PM	659	451	717	1,092
3:00 PM	593	398	781	1,123
4:00 PM	635	410	837	1,170
5:00 PM	631	437	765	1,101
6:00 PM	491	352	603	956
7:00 PM	402	316	598	859
8:00 PM	364	301	470	568
9:00 PM	324	276	417	407
10:00 PM	218	171	315	260
11:00 PM	129	120	195	167
Day Total	9,373	7,585	9,689	11,432

Peak Hour	
7:15- 7:30	130
7:30- 7:45	133
7:45- 8:00	133
8:00- 8:15	146
7:15 - 8:15	542

Peak Hour	
4:30- 4:45	139
4:45- 5:00	154
5:00- 5:15	157
5:15- 5:30	161
4:30- 5:30	611

Not included in calc.



Route 9D NB, South of CR28

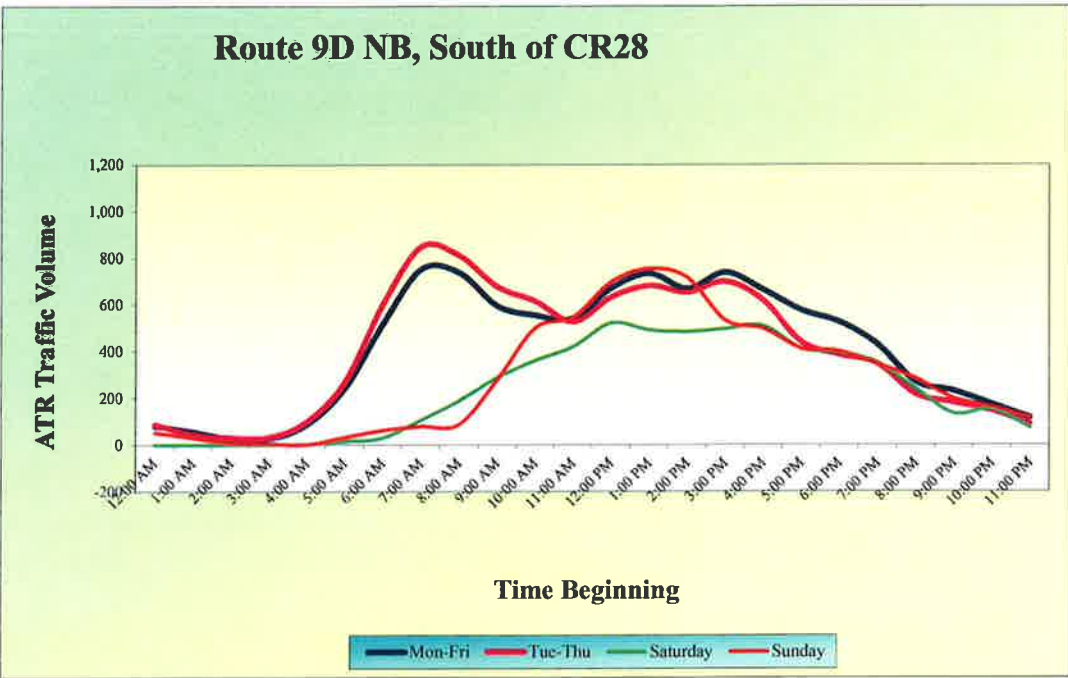
TIME ENDING	1		2		3		4		5		6		7		8		9		10		11		12	
	Sun 9/11		Mon 9/12		Tue 9/13		Wed 9/14		Thu 9/15		Fri 9/16		Sat 9/17		Sun 9/18		Mon 9/19		Tue 9/20		Wed 9/21		Thu 9/22	
	AM	PM	AM	PM	AM	PM	AM	PM	AM	PM	AM	PM	AM	PM	AM	PM	AM	PM	AM	PM	AM	PM	AM	PM
0:15	0	245	50	176	37	200	22	140	16	131	1	92	1	129	13	99	18	204	42	0	0	0	0	0
0:30	0	233	25	158	27	230	17	94	11	138	0	112	0	130	9	98	30	233	31	0	0	0	0	0
0:45	0	244	25	193	19	173	20	131	14	140	1	157	0	135	15	120	20	177	22	0	0	0	0	0
1:00	0	251	28	211	20	287	10	101	16	130	0	130	0	129	15	105	21	292	22	0	0	0	0	0
1:15	0	251	23	181	18	225	8	122	17	143	0	189	0	133	13	133	22	227	18	0	0	0	0	0
1:30	0	294	25	178	16	280	11	133	9	129	0	149	0	113	3	109	17	287	16	0	0	0	0	0
1:45	0	249	28	187	7	237	9	148	12	157	0	130	0	142	9	106	9	239	9	0	0	0	0	0
2:00	0	274	23	203	11	200	10	128	3	140	0	189	0	105	5	92	9	202	8	0	0	0	0	0
2:15	0	317	21	197	9	171	6	166	8	189	2	165	0	125	1	86	8	179	7	0	0	0	0	0
2:30	0	281	6	169	11	156	8	141	13	150	0	157	0	128	3	73	7	158	6	0	0	0	0	0
2:45	0	257	6	188	15	169	9	164	3	157	0	165	1	126	4	79	8	175	5	0	0	0	0	0
3:00	0	252	3	156	8	199	1	131	7	163	0	144	0	106	0	85	7	201	6	0	0	0	0	0
3:15	0	213	3	197	6	160	3	180	8	175	1	168	0	127	1	51	6	164	5	0	0	0	0	0
3:30	0	201	6	233	11	150	12	189	5	175	0	161	0	127	0	93	7	153	4	0	0	0	0	0
3:45	0	198	8	257	8	163	8	192	12	184	0	229	0	119	3	80	10	167	5	0	0	0	0	0
4:00	0	179	7	213	15	215	11	137	8	174	0	172	0	124	0	50	16	220	6	0	0	0	0	0
4:15	0	183	11	219	25	153	17	146	7	182	2	128	0	126	0	63	27	159	33	0	0	0	0	0
4:30	0	174	11	206	17	215	7	154	9	180	1	117	2	130	1	71	21	222	24	0	0	0	0	0
4:45	0	186	41	241	42	206	38	205	22	80	4	109	0	139	0	56	45	214	48	0	0	0	0	0
5:00	0	186	26	224	26	173	29	176	20	0	2	115	0	114	0	74	28	176	31	0	0	0	0	0
5:15	0	161	35	240	62	185	35	128	33	1	1	116	0	116	1	42	65	187	66	0	0	0	0	0
5:30	0	165	57	221	60	230	51	142	32	0	9	108	1	108	9	68	64	235	63	0	0	0	0	0
5:45	0	156	69	251	92	198	63	147	61	0	1	125	3	94	14	46	97	204	96	0	0	0	0	0
6:00	0	135	105	226	112	132	75	153	56	1	3	86	12	92	8	50	118	139	117	0	0	0	0	0
6:15	0	165	99	253	108	205	72	109	84	0	4	64	7	95	17	63	112	211	114	0	0	0	0	0
6:30	0	152	127	168	154	201	107	100	113	0	4	114	9	109	15	40	157	209	161	0	0	0	0	0
6:45	0	149	164	191	209	176	166	93	255	1	8	108	3	109	21	50	211	180	217	0	0	0	0	0
7:00	0	146	144	217	171	165	128	101	174	2	12	112	12	81	9	32	177	170	180	0	0	0	0	0
7:15	0	150	201	177	252	159	138	114	203	5	14	94	14	106	20	33	257	166	260	0	0	0	0	0
7:30	0	151	209	153	254	160	129	131	198	14	8	106	27	86	25	42	258	164	261	0	0	0	0	0
7:45	0	123	179	141	264	145	135	109	192	6	7	71	18	85	13	31	267	147	270	0	0	0	0	0
8:00	0	129	177	125	287	98	103	96	157	2	7	87	48	72	20	28	289	104	292	0	0	0	0	0
8:15	0	130	183	117	252	87	118	77	115	0	10	59	49	64	12	23	254	96	256	0	0	0	0	0
8:30	0	133	202	139	272	79	147	70	130	0	11	39	44	76	15	18	275	87	275	0	0	0	0	0
8:45	0	110	208	95	306	92	150	85	153	0	14	19	47	63	29	25	311	99	310	0	0	0	0	0
9:00	0	105	190	90	242	80	121	73	148	2	21	42	50	36	31	21	245	86	247	0	0	0	0	0
9:15	0	99	161	116	194	78	137	51	137	1	8	39	62	41	24	16	197	83	200	0	0	0	0	0
9:30	0	66	157	98	190	76	151	64	135	3	4	34	66	47	53	14	193	82	197	0	0	0	0	0
9:45	202	90	166	101	237	61	140	64	122	2	18	25	77	23	26	17	241	68	245	0	0	0	0	0
10:00	191	84	131	83	173	77	163	60	110	2	7	27	84	23	60	8	178	85	176	0	0	0	0	0
10:15	163	91	174	85	165	64	133	63	126	0	2	23	76	44	70	14	167	73	173	0	0	0	0	0
10:30	212	64	165	77	166	51	141	47	148	3	16	25	90	33	77	12	171	55	175	0	0	0	0	0
10:45	151	74	179	68	200	62	139	55	144	1	13	6	103	32	91	15	206	67	208	0	0	0	0	0
11:00	129	40	171	52	137	50	124	35	134	6	23	15	93	42	108	14	144	56	144	0	0	0	0	0
11:15	143	38	166	72	221	56	109	47	146	0	14	41	98	27	84	22	223	63	227	0	0	0	0	0
11:30	173	52	155	48	212	35	133	28	113	1	0	37	105	18	82	12	215	43	0	0	0	0	0	0
11:45	199	37	136	29	208	38	133	28	135	0	94	7	115	16	83	13	214	47	0	0	0	0	0	0
12:00	242	44	142	22	220	18	130	18	122	0	102	1	104	12	87	15	225	20	0	0	0	0	0	0
TOTAL	1805	7707	4628	7642	5768	7020	3627	5266	3896	2950	449	4608	1421	4257	1199	2507	5867	7275	5278	0	0	0	0	0
		9512		12270		12788		8893		6846		5057		5678		3706		13142		5278		0		0

Hour Beginning	Mon-Fri	Tue-Thu	Saturday	Sunday
12:00 AM	81	87	1	52
1:00 AM	56	46	0	30
2:00 AM	27	31	1	8
3:00 AM	27	32	0	4
4:00 AM	88	99	2	1
5:00 AM	243	269	16	32
6:00 AM	519	603	31	62
7:00 AM	753	849	107	78
8:00 AM	738	811	190	87
9:00 AM	595	677	289	278
10:00 AM	555	614	362	501
11:00 AM	542	527	422	547
12:00 PM	672	632	523	698
1:00 PM	734	681	493	754
2:00 PM	668	652	485	715
3:00 PM	738	698	497	533
4:00 PM	663	617	509	497
5:00 PM	576	439	410	412
6:00 PM	525	384	394	399
7:00 PM	429	346	349	344
8:00 PM	269	215	239	283
9:00 PM	230	180	134	197
10:00 PM	173	146	151	162
11:00 PM	117	90	73	117
Day Total	10,018	9,721	5,678	6,786

Peak Hour	
7:15- 7:30	211
7:30- 7:45	215
7:45- 8:00	210
8:00- 8:15	185
7:15 - 8:15	821

Peak Hour	
4:30- 4:45	206
4:45- 5:00	175
5:00- 5:15	157
5:15- 5:30	186
4:30- 5:30	724

 Not included in calc.



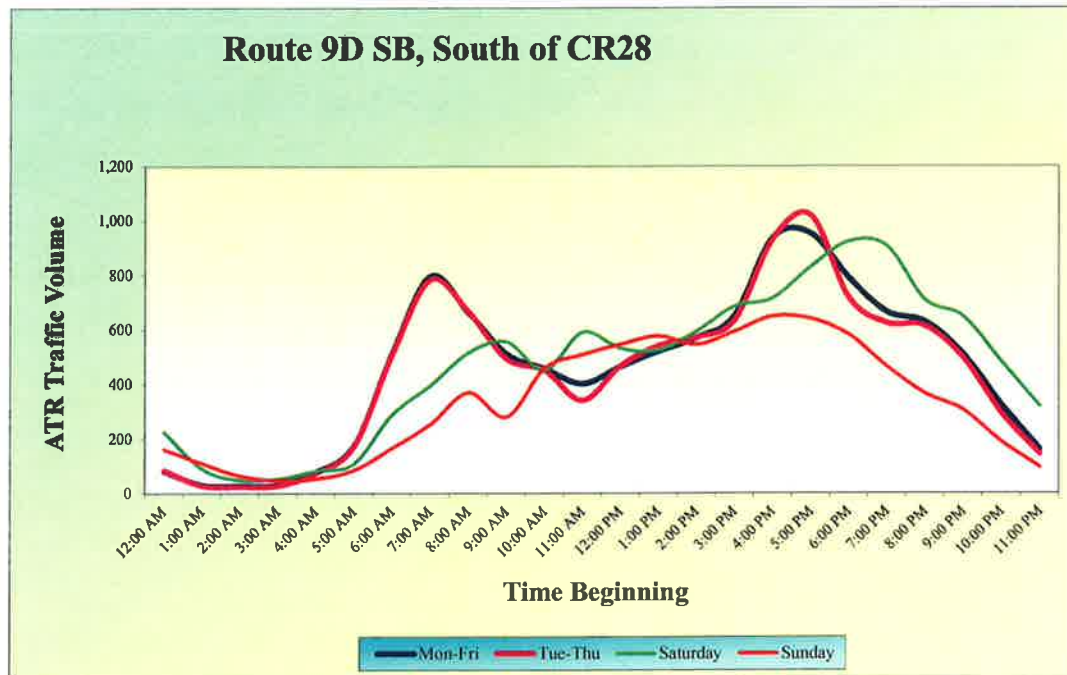
Route 9D SB, South of CR28

TIME ENDING	1		2		3		4		5		6		7		8		9		10		11		12		
	Sun 9/11		Mon 9/12		Tue 9/13		Wed 9/14		Thu 9/15		Fri 9/16		Sat 9/17		Sun 9/18		Mon 9/19		Tue 9/20		Wed 9/21		Thu 9/22		
	AM	PM	AM	PM	AM	PM	AM	PM	AM	PM	AM	PM	AM	PM	AM	PM	AM	PM	AM	PM	AM	PM	AM	PM	AM
0:15	0	175	17	149	19	87	21	86	31	136	18	133	79	124	36	104	22	81	31	0	0	0	0	0	
0:30	0	160	12	124	14	108	17	98	16	170	23	114	70	129	53	113	19	83	28	0	0	0	0	0	
0:45	0	155	21	155	22	94	21	98	30	132	40	126	39	175	48	125	15	94	32	0	0	0	0	0	
1:00	0	154	16	142	14	86	16	145	17	162	19	124	39	105	25	107	12	63	9	0	0	0	0	0	
1:15	0	169	6	136	4	86	6	175	5	135	19	151	27	113	33	103	4	89	4	0	0	0	0	0	
1:30	0	189	5	157	6	82	7	167	7	165	5	150	21	124	35	115	6	74	8	0	0	0	0	0	
1:45	0	154	7	171	5	101	10	164	15	151	18	125	27	122	26	107	8	73	10	0	0	0	0	0	
2:00	0	193	7	165	12	104	9	100	6	191	9	137	17	167	17	123	11	81	4	0	0	0	0	0	
2:15	0	170	4	170	5	134	3	127	5	180	9	119	8	143	13	117	10	93	14	0	0	0	0	0	
2:30	0	168	9	202	4	112	7	131	9	198	10	136	16	132	21	94	8	115	9	0	0	0	0	0	
2:45	0	151	6	171	7	116	6	139	8	201	2	163	10	158	7	89	1	97	7	0	0	0	0	0	
3:00	0	188	8	178	4	83	3	102	9	192	15	162	16	162	24	114	12	101	3	0	0	0	0	0	
3:15	0	174	1	206	5	134	6	138	5	161	15	133	18	161	7	119	5	106	7	0	0	0	0	0	
3:30	0	182	8	219	14	120	6	139	10	178	12	184	17	181	16	111	6	126	5	0	0	0	0	0	
3:45	0	210	6	219	14	160	6	146	5	231	9	149	6	187	8	119	9	119	7	0	0	0	0	0	
4:00	0	148	10	212	5	164	7	132	6	201	11	213	13	157	17	123	9	116	8	0	0	0	0	0	
4:15	0	212	10	296	17	199	13	216	7	243	21	287	16	166	12	118	19	142	16	0	0	0	0	0	
4:30	0	168	10	222	12	237	12	222	11	223	14	285	17	193	12	136	15	152	16	0	0	0	0	0	
4:45	0	182	19	234	18	202	23	216	29	263	34	325	26	169	14	162	35	158	20	0	0	0	0	0	
5:00	0	160	26	268	24	257	17	268	28	247	19	319	24	188	16	160	30	136	38	0	0	0	0	0	
5:15	0	184	13	264	24	278	21	248	20	235	28	215	20	146	16	161	23	169	25	0	0	0	0	0	
5:30	0	152	44	274	29	240	27	271	34	279	40	222	22	205	20	155	30	159	28	0	0	0	0	0	
5:45	0	173	49	272	56	276	59	293	50	225	57	197	27	269	23	159	44	173	66	0	0	0	0	0	
6:00	0	156	64	245	67	221	70	230	70	261	78	215	42	211	27	140	65	254	55	0	0	0	0	0	
6:15	0	143	89	219	83	201	91	120	99	217	87	198	71	249	36	139	86	237	89	0	0	0	0	0	
6:30	0	178	134	231	121	194	115	152	123	211	147	220	66	221	42	168	125	214	128	0	0	0	0	0	
6:45	0	142	130	217	141	192	157	158	149	216	144	307	71	225	45	147	171	194	137	0	0	0	0	0	
7:00	0	119	147	144	150	159	164	169	150	163	157	260	82	229	44	127	140	153	154	0	0	0	0	0	
7:15	0	142	160	177	177	162	186	170	153	180	168	245	82	246	56	126	176	135	165	0	0	0	0	0	
7:30	0	143	201	148	186	157	191	154	219	167	228	212	72	207	48	99	183	171	181	0	0	0	0	0	
7:45	0	122	220	119	221	136	225	126	210	149	238	229	126	216	78	109	228	157	217	0	0	0	0	0	
8:00	0	108	184	158	213	168	202	160	198	143	240	235	117	238	72	79	216	131	195	0	0	0	0	0	
8:15	0	94	144	166	180	127	176	183	196	189	201	242	117	180	71	86	166	131	170	0	0	0	0	0	
8:30	0	81	139	158	175	135	169	146	154	154	144	240	130	206	93	80	136	124	137	0	0	0	0	0	
8:45	0	105	149	144	174	141	200	146	184	155	235	208	126	178	94	124	165	111	167	0	0	0	0	0	
9:00	0	70	143	126	136	125	164	132	134	206	202	189	144	146	112	92	156	96	150	0	0	0	0	0	
9:15	0	66	148	114	160	122	131	149	147	128	152	159	129	120	122	93	170	120	131	0	0	0	0	0	
9:30	0	61	126	114	157	124	120	136	145	142	178	193	156	167	133	82	137	98	109	0	0	0	0	0	
9:45	0	62	104	111	111	117	121	108	141	146	143	182	140	175	116	101	118	95	96	0	0	0	0	0	
10:00	96	59	115	95	74	103	100	108	124	106	123	190	132	187	95	87	96	101	108	0	0	0	0	0	
10:15	90	37	80	80	82	89	133	76	131	87	162	158	120	125	98	64	99	84	124	0	0	0	0	0	
10:30	88	52	107	57	70	60	128	62	132	94	128	142	103	135	127	69	105	64	92	0	0	0	0	0	
10:45	131	44	144	57	83	80	118	61	152	101	129	131	117	102	130	38	80	51	113	0	0	0	0	0	
11:00	146	31	128	52	87	57	104	55	139	62	140	144	112	122	109	44	98	47	119	0	0	0	0	0	
11:15	132	31	135	39	88	39	81	37	115	46	130	99	150	111	103	29	96	56	138	0	0	0	0	0	
11:30	120	15	107	30	89	49	84	29	156	43	167	66	132	75	118	33	98	44	0	0	0	0	0	0	
11:45	157	21	141	23	81	33	81	31	136	38	159	44	145	62	109	12	88	18	0	0	0	0	0	0	
12:00	177	24	151	27	78	23	83	22	155	41	104	62	165	72	102	26	79	30	0	0	0	0	0	0	
TOTAL	1137	6077	3704	7657	3518	6474	3717	6741	4075	7944	4431	8739	3422	7881	2679	5028	3630	5516	3370	0	0	0	0	0	
		7214		11361		9992		10458		12019		13170		11303		7707		9146		3370				0	

Hour Beginning	Mon-Fri	Tue-Thu	Saturday	Sunday
12:00 AM	82	85	227	162
1:00 AM	32	30	92	111
2:00 AM	28	26	50	65
3:00 AM	31	29	54	48
4:00 AM	79	75	83	54
5:00 AM	177	175	111	86
6:00 AM	515	513	290	167
7:00 AM	797	785	397	254
8:00 AM	664	667	517	370
9:00 AM	512	494	557	281
10:00 AM	458	452	452	460
11:00 AM	403	341	592	509
12:00 PM	465	467	533	547
1:00 PM	522	540	526	577
2:00 PM	570	572	595	546
3:00 PM	651	635	686	593
4:00 PM	936	931	716	649
5:00 PM	953	1,019	831	640
6:00 PM	791	717	924	582
7:00 PM	665	624	907	464
8:00 PM	629	613	710	366
9:00 PM	510	496	649	306
10:00 PM	325	295	484	190
11:00 PM	162	144	320	96
Day Total	10,956	10,723	11,303	8,119

Peak Hour	
7:15- 7:30	194
7:30- 7:45	218
7:45- 8:00	202
8:00- 8:15	181
7:15 - 8:15	795

Peak Hour	
4:30- 4:45	227
4:45- 5:00	257
5:00- 5:15	254
5:15- 5:30	263
4:30- 5:30	1001



ATI - DATA MANAGEMENT SYSTEM
60 MINUTES, 1 CHANNEL VEHICLE COUNT

REFERENCE: 38076000

LOCATION : NYS RT 9D S/O DUTCHESS STADIUM DRWAY

ATR # : 400217

COMMENTS : #1

FILENAME: 400217.DAT

WEEK OF MONDAY 09/05/11

CH1 : NB

HOUR BEGINS	Monday 5 CH1	Tuesday 6 CH1	Wednesday 7 CH1	Thursday 8 CH1	Friday 9 CH1	Saturday 10 CH1	Sunday 11 CH1	WEEKDAY AVERAGE CH1
12 AM	*	*	*	*	*	*	*	*
1	*	*	*	*	*	*	*	*
2	*	*	*	*	*	*	*	*
3	*	*	*	*	*	*	*	*
4	*	*	*	*	*	*	*	*
5	*	*	*	*	*	*	*	*
6	*	*	*	*	*	*	*	*
7	*	*	*	*	*	*	*	*
8	*	*	*	*	*	*	*	*
9	*	*	*	*	*	*	*	*
10	*	*	*	*	*	*	*	*
11	*	*	*	*	*	*	*	*
12 PM	*	*	*	*	*	*	435	*
1	*	*	*	*	*	*	608	*
2	*	*	*	*	*	*	685	*
3	*	*	*	*	*	*	588	*
4	*	*	*	*	*	*	546	*
5	*	*	*	*	*	*	490	*
6	*	*	*	*	*	*	432	*
7	*	*	*	*	*	*	360	*
8	*	*	*	*	*	*	305	*
9	*	*	*	*	*	*	241	*
10	*	*	*	*	*	*	205	*
11	*	*	*	*	*	*	112	*
TOTALS	*	*	*	*	*	*	5007	*
% AVERAGE WEEKDAY	*	*	*	*	*	*		
AM PK HR VOLUME	*	*	*	*	*	*	*	*
PM PK HR VOLUME	*	*	*	*	*	*	2:00 685	*

ATI - DATA MANAGEMENT SYSTEM
60 MINUTES, 1 CHANNEL VEHICLE COUNT

REFERENCE: 38076000

LOCATION : NYS RT 9D S/O DUTCHESS STADIUM DRWAY

ATR # : 400217

COMMENTS : #1

FILENAME: 400217.DAT

WEEK OF MONDAY 09/12/11

CH1 : NB

HOUR BEGINS	Monday 12 CH1	Tuesday 13 CH1	Wednesday 14 CH1	Thursday 15 CH1	Friday 16 CH1	Saturday 17 CH1	Sunday 18 CH1	WEEKDAY AVERAGE CH1
12 AM	100	91	102	89	100	163	165	96
1	76	42	47	69	55	102	112	58
2	48	27	29	32	29	68	77	33
3	18	23	18	34	24	36	39	23
4	44	49	35	38	49	54	35	43
5	126	135	121	106	127	69	46	123
6	405	409	410	406	359	167	134	398
7	781	816	797	807	623	224	170	765
8	819	842	832	880	956	322	245	866
9	616	702	634	720	636	404	343	662
10	574	529	564	542	539	489	456	550
11	537	524	494	508	518	543	489	516
12 PM	563	550	623	539	618	683	587	579
1	585	563	603	592	642	676	709	597
2	608	560	586	599	630	712	711	597
3	697	611	639	636	740	700	702	665
4	759	771	698	739	800	731	591	753
5	877	818	828	853	830	667	563	841
6	734	714	650	702	751	587	454	710
7	490	543	614	493	643	497	432	557
8	357	359	384	375	445	441	335	384
9	284	281	315	319	304	336	249	301
10	221	278	266	283	336	319	197	277
11	138	147	135	144	276	200	141	168
TOTALS	10457	10384	10424	10505	11030	9190	7982	10562
% AVERAGE WEEKDAY	99.0	98.3	98.7	99.5	104.4			
AM PK HR	8:00	8:00	8:00	8:00	8:00	11:00	11:00	8:00
VOLUME	819	842	832	880	956	543	489	866
PM PK HR	5:00	5:00	5:00	5:00	5:00	4:00	2:00	5:00
VOLUME	877	818	828	853	830	731	711	841

ATI - DATA MANAGEMENT SYSTEM
60 MINUTES, 1 CHANNEL VEHICLE COUNT

REFERENCE: 38076000

LOCATION : NYS RT 9D S/O DUTCHESS STADIUM DRWAY

ATR # : 400217

COMMENTS : #1

FILENAME: 400217.DAT

WEEK OF MONDAY 09/19/11

CH1 : NB

-----	Monday 19	Tuesday 20	Wednesday 21	Thursday 22	Friday 23	Saturday 24	Sunday 25	WEEKDAY AVERAGE
-----	CH1	CH1	CH1	CH1	CH1	CH1	CH1	CH1
-----	-----	-----	-----	-----	-----	-----	-----	-----
12 AM	86	103	*	*	*	*	*	95
1	51	73	*	*	*	*	*	62
2	23	31	*	*	*	*	*	27
3	16	39	*	*	*	*	*	28
4	29	34	*	*	*	*	*	32
5	118	116	*	*	*	*	*	117
6	334	369	*	*	*	*	*	352
7	769	772	*	*	*	*	*	771
8	822	872	*	*	*	*	*	847
9	668	633	*	*	*	*	*	651
10	490	486	*	*	*	*	*	488
11	508	502	*	*	*	*	*	505
12 PM	557	103	*	*	*	*	*	330
1	578	*	*	*	*	*	*	578
2	608	*	*	*	*	*	*	608
3	647	*	*	*	*	*	*	647
4	746	*	*	*	*	*	*	746
5	829	*	*	*	*	*	*	829
6	688	*	*	*	*	*	*	688
7	505	*	*	*	*	*	*	505
8	320	*	*	*	*	*	*	320
9	240	*	*	*	*	*	*	240
10	202	*	*	*	*	*	*	202
11	124	*	*	*	*	*	*	124
-----	-----	-----	-----	-----	-----	-----	-----	-----
TOTALS	9958	4133	*	*	*	*	*	9792
-----	-----	-----	-----	-----	-----	-----	-----	-----
% AVERAGE								
WEEKDAY	101.7	42.2	*	*	*			
-----	-----	-----	-----	-----	-----	-----	-----	-----
AM PK HR	8:00	8:00	*	*	*	*	*	8:00
VOLUME	822	872	*	*	*	*	*	847
-----	-----	-----	-----	-----	-----	-----	-----	-----
PM PK HR	5:00	12:00	*	*	*	*	*	5:00
VOLUME	829	103	*	*	*	*	*	829

ATI - DATA MANAGEMENT SYSTEM
60 MINUTES, 1 CHANNEL VEHICLE COUNT

REFERENCE: 38100000

LOCATION : NYS RTE 9D S/O DUTCHESS STADIUM DRWAY

ATR # : 700006

COMMENTS : #1

FILENAME: 700006.DAT

WEEK OF MONDAY 09/12/11

CH1 : SB

HOUR BEGINS	Monday 12 CH1	Tuesday 13 CH1	Wednesday 14 CH1	Thursday 15 CH1	Friday 16 CH1	Saturday 17 CH1	Sunday 18 CH1	WEEKDAY AVERAGE CH1
12 AM	70	65	72	79	64	137	135	70
1	29	37	38	39	41	79	86	37
2	25	25	18	32	31	44	54	26
3	26	29	26	28	33	33	37	28
4	58	50	46	45	53	42	30	50
5	152	156	145	144	134	85	48	146
6	399	398	388	411	379	159	102	395
7	682	662	727	699	671	287	210	688
8	713	717	698	715	666	400	237	702
9	584	607	589	676	653	418	339	622
10	473	467	442	493	527	468	430	480
11	487	507	490	521	554	511	511	512
12 PM	514	508	520	567	564	536	572	535
1	526	489	540	518	583	579	580	531
2	580	627	644	604	691	613	600	629
3	791	779	816	725	861	664	603	794
4	939	950	896	895	989	665	575	934
5	841	821	875	827	945	611	613	862
6	648	668	689	641	730	550	515	675
7	462	456	474	443	574	493	415	482
8	394	386	400	359	457	476	283	399
9	314	330	364	360	396	385	227	353
10	238	235	230	240	369	343	152	262
11	143	168	150	157	243	221	121	172
TOTALS	10088	10137	10277	10218	11208	8799	7475	10384
% AVERAGE WEEKDAY	97.1	97.6	99.0	98.4	107.9			
AM PK HR	8:00	8:00	7:00	8:00	7:00	11:00	11:00	8:00
VOLUME	713	717	727	715	671	511	511	702
PM PK HR	4:00	4:00	4:00	4:00	4:00	4:00	5:00	4:00
VOLUME	939	950	896	895	989	665	613	934

ATI - DATA MANAGEMENT SYSTEM
60 MINUTES, 1 CHANNEL VEHICLE COUNT

REFERENCE: 38100000

LOCATION : NYS RTE 9D S/O DUTCHESS STADIUM DRWAY

ATR # : 700006

COMMENTS : #1

FILENAME: 700006.DAT
WEEK OF MONDAY 09/19/11

CH1 : SB

HR	Monday 19	Tuesday 20	Wednesday 21	Thursday 22	Friday 23	Saturday 24	Sunday 25	WEEKDAY AVERAGE
BEGINS	CH1	CH1	CH1	CH1	CH1	CH1	CH1	CH1
12 AM	64	72	*	*	*	*	*	68
1	25	39	*	*	*	*	*	32
2	29	29	*	*	*	*	*	29
3	24	21	*	*	*	*	*	23
4	44	49	*	*	*	*	*	47
5	157	142	*	*	*	*	*	150
6	376	389	*	*	*	*	*	383
7	649	644	*	*	*	*	*	647
8	646	676	*	*	*	*	*	661
9	570	585	*	*	*	*	*	578
10	474	467	*	*	*	*	*	471
11	462	456	*	*	*	*	*	459
12 PM	544	151	*	*	*	*	*	348
1	564	*	*	*	*	*	*	564
2	579	*	*	*	*	*	*	579
3	747	*	*	*	*	*	*	747
4	915	*	*	*	*	*	*	915
5	783	*	*	*	*	*	*	783
6	792	*	*	*	*	*	*	792
7	482	*	*	*	*	*	*	482
8	337	*	*	*	*	*	*	337
9	288	*	*	*	*	*	*	288
10	206	*	*	*	*	*	*	206
11	144	*	*	*	*	*	*	144
TOTALS	9901	3720	*	*	*	*	*	9733
% AVERAGE WEEKDAY	101.7	38.2	*	*	*			
AM PK HR	7:00	8:00	*	*	*	*	*	8:00
VOLUME	649	676	*	*	*	*	*	661
PM PK HR	4:00	12:00	*	*	*	*	*	4:00
VOLUME	915	151	*	*	*	*	*	915

ATI - DATA MANAGEMENT SYSTEM
60 MINUTES, 1 CHANNEL VEHICLE COUNT

REFERENCE: 38077000
LOCATION : NYS RT 9D N/O DUTCHESS STADIUM DRWAY
ATR # : 800249
COMMENTS : #2

FILENAME: 800249.DAT
WEEK OF MONDAY 09/05/11

CH1 : NB

HOURLY BEGINS	Monday 5 CH1	Tuesday 6 CH1	Wednesday 7 CH1	Thursday 8 CH1	Friday 9 CH1	Saturday 10 CH1	Sunday 11 CH1	WEEKDAY AVERAGE CH1
12 AM	*	*	*	*	*	*	*	*
1	*	*	*	*	*	*	*	*
2	*	*	*	*	*	*	*	*
3	*	*	*	*	*	*	*	*
4	*	*	*	*	*	*	*	*
5	*	*	*	*	*	*	*	*
6	*	*	*	*	*	*	*	*
7	*	*	*	*	*	*	*	*
8	*	*	*	*	*	*	*	*
9	*	*	*	*	*	*	*	*
10	*	*	*	*	*	*	*	*
11	*	*	*	*	*	*	*	*
12 PM	*	*	*	*	*	*	34	*
1	*	*	*	*	*	*	536	*
2	*	*	*	*	*	*	586	*
3	*	*	*	*	*	*	696	*
4	*	*	*	*	*	*	586	*
5	*	*	*	*	*	*	558	*
6	*	*	*	*	*	*	493	*
7	*	*	*	*	*	*	441	*
8	*	*	*	*	*	*	363	*
9	*	*	*	*	*	*	304	*
10	*	*	*	*	*	*	246	*
11	*	*	*	*	*	*	204	*
	*	*	*	*	*	*	113	*
TOTALS	*	*	*	*	*	*	5160	*
% AVERAGE WEEKDAY	*	*	*	*	*	*		*
AM PK HR VOLUME	*	*	*	*	*	*	11:00 34	*
PM PK HR VOLUME	*	*	*	*	*	*	2:00 696	*

ATI - DATA MANAGEMENT SYSTEM
60 MINUTES, 1 CHANNEL VEHICLE COUNT

REFERENCE: 38077000

LOCATION : NYS RT 9D N/O DUTCHESS STADIUM DRWAY

ATR # : 800249

COMMENTS : #2

FILENAME: 800249.DAT
WEEK OF MONDAY 09/12/11

CH1 : NB

HOURLY BEGINS	Monday 12 CH1	Tuesday 13 CH1	Wednesday 14 CH1	Thursday 15 CH1	Friday 16 CH1	Saturday 17 CH1	Sunday 18 CH1	WEEKDAY AVERAGE CH1
12 AM	96	90	99	90	96	167	162	94
1	75	41	47	71	54	97	113	58
2	46	27	29	30	28	68	71	32
3	19	22	17	35	26	38	39	24
4	47	51	37	40	48	53	34	45
5	118	134	116	102	125	68	46	119
6	383	390	388	395	345	170	136	380
7	810	827	828	821	645	228	171	786
8	837	853	826	878	973	327	225	873
9	600	682	656	708	633	399	337	656
10	574	530	550	530	548	495	448	546
11	541	526	514	519	528	540	492	526
12 PM	574	559	636	535	641	702	600	589
1	591	556	611	593	638	694	710	598
2	636	591	600	615	647	708	704	618
3	702	616	645	641	746	683	688	670
4	773	793	713	758	803	745	612	768
5	870	831	853	844	859	675	557	851
6	732	713	650	708	751	603	474	711
7	479	548	622	493	647	512	442	558
8	375	373	383	370	435	451	328	387
9	294	292	315	328	321	331	242	310
10	224	280	264	288	339	315	198	279
11	132	147	136	143	272	204	143	166
TOTALS	10528	10472	10535	10535	11148	9273	7972	10644
% AVERAGE WEEKDAY	98.9	98.4	99.0	99.0	104.7			
AM PK HR	8:00	8:00	7:00	8:00	8:00	11:00	11:00	8:00
VOLUME	837	853	828	878	973	540	492	873
PM PK HR	5:00	5:00	5:00	5:00	5:00	4:00	1:00	5:00
VOLUME	870	831	853	844	859	745	710	851

ATI - DATA MANAGEMENT SYSTEM
60 MINUTES, 1 CHANNEL VEHICLE COUNT

REFERENCE: 38077000

LOCATION : NYS RT 9D N/O DUTCHESS STADIUM DRWAY

ATR # : 800249

COMMENTS : #2

FILENAME: 800249.DAT

WEEK OF MONDAY 09/19/11

CH1 : NB

HR	Monday 19	Tuesday 20	Wednesday 21	Thursday 22	Friday 23	Saturday 24	Sunday 25	WEEKDAY AVERAGE
BEGINS	CH1	CH1	CH1	CH1	CH1	CH1	CH1	CH1
12 AM	83	108	*	*	*	*	*	96
1	49	67	*	*	*	*	*	58
2	22	32	*	*	*	*	*	27
3	17	37	*	*	*	*	*	27
4	28	36	*	*	*	*	*	32
5	114	108	*	*	*	*	*	111
6	319	363	*	*	*	*	*	341
7	772	786	*	*	*	*	*	779
8	835	865	*	*	*	*	*	850
9	639	626	*	*	*	*	*	633
10	501	478	*	*	*	*	*	490
11	512	507	*	*	*	*	*	510
12 PM	563	150	*	*	*	*	*	357
1	594	*	*	*	*	*	*	594
2	624	*	*	*	*	*	*	624
3	640	*	*	*	*	*	*	640
4	746	*	*	*	*	*	*	746
5	826	*	*	*	*	*	*	826
6	682	*	*	*	*	*	*	682
7	511	*	*	*	*	*	*	511
8	319	*	*	*	*	*	*	319
9	249	*	*	*	*	*	*	249
10	202	*	*	*	*	*	*	202
11	122	*	*	*	*	*	*	122
TOTALS	9969	4163	*	*	*	*	*	9826
% AVERAGE WEEKDAY	101.5	42.4	*	*	*	*	*	
AM PK HR	8:00	8:00	*	*	*	*	*	8:00
VOLUME	835	865	*	*	*	*	*	850
PM PK HR	5:00	12:00	*	*	*	*	*	5:00
VOLUME	826	150	*	*	*	*	*	826

ATI - DATA MANAGEMENT SYSTEM
60 MINUTES, 1 CHANNEL VEHICLE COUNT

REFERENCE: 38099000

LOCATION : NYS RT 9D N/O DUTCHESS STADIUM DRWAY

ATR # : 201062

COMMENTS : #2

FILENAME: 201062.DAT

WEEK OF MONDAY 09/12/11

CH1 : SB

HOUR BEGINS	Monday 12 CH1	Tuesday 13 CH1	Wednesday 14 CH1	Thursday 15 CH1	Friday 16 CH1	Saturday 17 CH1	Sunday 18 CH1	WEEKDAY AVERAGE CH1
12 AM	70	65	70	80	63	138	136	70
1	30	37	41	39	42	79	86	38
2	25	26	18	32	31	46	50	26
3	26	29	28	28	34	33	39	29
4	59	49	44	46	53	41	29	50
5	156	159	151	150	139	89	48	151
6	410	415	404	424	401	160	104	411
7	681	672	734	703	681	298	213	694
8	729	743	728	741	688	410	242	726
9	587	619	604	677	655	435	356	628
10	486	475	452	508	541	483	444	492
11	501	533	520	535	573	526	539	532
12 PM	542	549	565	599	612	566	593	573
1	560	518	555	547	615	605	588	559
2	594	641	650	611	695	636	596	638
3	814	804	836	739	884	693	620	815
4	961	976	936	915	1021	692	597	962
5	882	859	896	858	978	644	633	895
6	675	683	730	691	763	562	529	708
7	460	486	497	464	600	519	421	501
8	413	403	416	363	481	497	300	415
9	305	326	375	338	413	404	233	351
10	239	238	233	252	373	348	154	267
11	141	172	150	156	245	223	121	173
TOTALS	10346	10477	10633	10496	11581	9127	7671	10704
% AVERAGE WEEKDAY	96.7	97.9	99.3	98.1	108.2			
AM PK HR	8:00	8:00	7:00	8:00	8:00	11:00	11:00	8:00
VOLUME	729	743	734	741	688	526	539	726
PM PK HR	4:00	4:00	4:00	4:00	4:00	3:00	5:00	4:00
VOLUME	961	976	936	915	1021	693	633	962

ATI - DATA MANAGEMENT SYSTEM
60 MINUTES, 1 CHANNEL VEHICLE COUNT

REFERENCE: 38099000

LOCATION : NYS RT 9D N/O DUTCHESS STADIUM DRWAY

ATR # : 201062

COMMENTS : #2

FILENAME: 201062.DAT

WEEK OF MONDAY 09/19/11

CH1 : SB

HR	Monday 19	Tuesday 20	Wednesday 21	Thursday 22	Friday 23	Saturday 24	Sunday 25	WEEKDAY AVERAGE
BEGINS	CH1	CH1	CH1	CH1	CH1	CH1	CH1	CH1
12 AM	66	73	*	*	*	*	*	70
1	25	39	*	*	*	*	*	32
2	30	28	*	*	*	*	*	29
3	24	22	*	*	*	*	*	23
4	42	48	*	*	*	*	*	45
5	163	144	*	*	*	*	*	154
6	385	401	*	*	*	*	*	393
7	650	649	*	*	*	*	*	650
8	659	696	*	*	*	*	*	678
9	562	597	*	*	*	*	*	580
10	485	466	*	*	*	*	*	476
11	487	468	*	*	*	*	*	478
12 PM	579	181	*	*	*	*	*	380
1	592	*	*	*	*	*	*	592
2	575	*	*	*	*	*	*	575
3	767	*	*	*	*	*	*	767
4	945	*	*	*	*	*	*	945
5	805	*	*	*	*	*	*	805
6	806	*	*	*	*	*	*	806
7	467	*	*	*	*	*	*	467
8	345	*	*	*	*	*	*	345
9	300	*	*	*	*	*	*	300
10	210	*	*	*	*	*	*	210
11	145	*	*	*	*	*	*	145
TOTALS	10114	3812	*	*	*	*	*	9945
% AVERAGE WEEKDAY	101.7	38.3	*	*	*	*	*	
AM PK HR	8:00	8:00	*	*	*	*	*	8:00
VOLUME	659	696	*	*	*	*	*	678
PM PK HR	4:00	12:00	*	*	*	*	*	4:00
VOLUME	945	181	*	*	*	*	*	945

ATI - DATA MANAGEMENT SYSTEM
60 MINUTES, 1 CHANNEL VEHICLE COUNT

REFERENCE: 38074000

LOCATION : BROADWAY/RIVER RD N/O CHELSEA RD/MARKET ST

ATR # : 800220

COMMENTS : #4

FILENAME: 800220N.DAT

WEEK OF MONDAY 09/05/11

CH1 : NB

HR BEGINS	Monday 5 CH1	Tuesday 6 CH1	Wednesday 7 CH1	Thursday 8 CH1	Friday 9 CH1	Saturday 10 CH1	Sunday 11 CH1	WEEKDAY AVERAGE CH1
12 AM	*	*	*	*	*	*	*	*
1	*	*	*	*	*	*	*	*
2	*	*	*	*	*	*	*	*
3	*	*	*	*	*	*	*	*
4	*	*	*	*	*	*	*	*
5	*	*	*	*	*	*	*	*
6	*	*	*	*	*	*	*	*
7	*	*	*	*	*	*	*	*
8	*	*	*	*	*	*	*	*
9	*	*	*	*	*	*	*	*
10	*	*	*	*	*	*	*	*
11	*	*	*	*	*	*	*	*
12 PM	*	*	*	*	*	*	17	*
1	*	*	*	*	*	*	25	*
2	*	*	*	*	*	*	21	*
3	*	*	*	*	*	*	14	*
4	*	*	*	*	*	*	21	*
5	*	*	*	*	*	*	21	*
6	*	*	*	*	*	*	15	*
7	*	*	*	*	*	*	12	*
8	*	*	*	*	*	*	11	*
9	*	*	*	*	*	*	9	*
10	*	*	*	*	*	*	4	*
11	*	*	*	*	*	*	4	*
TOTALS	*	*	*	*	*	*	174	*
% AVERAGE WEEKDAY	*	*	*	*	*	*		*
AM PK HR VOLUME	*	*	*	*	*	*	*	*
PM PK HR VOLUME	*	*	*	*	*	*	1:00 25	*

ATI - DATA MANAGEMENT SYSTEM
60 MINUTES, 1 CHANNEL VEHICLE COUNT

REFERENCE: 38074000

LOCATION : BROADWAY/RIVER RD N/O CHELSEA RD/MARKET ST

ATR # : 800220

COMMENTS : #4

FILENAME: 800220N.DAT

WEEK OF MONDAY 09/12/11

CH1 : NB

HR	Monday 12	Tuesday 13	Wednesday 14	Thursday 15	Friday 16	Saturday 17	Sunday 18	WEEKDAY AVERAGE
BEGINS	CH1	CH1	CH1	CH1	CH1	CH1	CH1	CH1
12 AM	3	1	2	2	4	3	2	2
1	0	2	0	1	2	2	2	1
2	1	0	0	0	0	2	1	0
3	0	0	0	0	1	1	2	0
4	0	0	1	0	0	0	1	0
5	1	1	2	2	3	1	1	2
6	8	9	6	9	9	4	2	8
7	36	34	34	32	30	10	3	33
8	25	28	25	23	24	14	6	25
9	24	19	17	20	23	12	15	21
10	24	18	20	29	13	28	18	21
11	14	17	15	17	23	25	26	17
12 PM	22	27	21	19	30	22	35	24
1	18	19	21	23	16	29	31	19
2	17	25	18	24	27	25	29	22
3	16	26	33	25	29	22	27	26
4	46	49	48	48	54	27	19	49
5	44	38	36	26	64	25	25	42
6	30	16	20	23	120	26	17	42
7	23	19	22	18	15	24	10	19
8	13	14	16	14	15	7	7	14
9	6	9	7	6	15	9	6	9
10	6	8	7	3	8	6	5	6
11	4	3	1	5	9	7	4	4
TOTALS	381	382	372	369	534	331	294	406
% AVERAGE WEEKDAY	93.8	94.1	91.6	90.9	131.5			
AM PK HR	7:00	7:00	7:00	7:00	7:00	10:00	11:00	7:00
VOLUME	36	34	34	32	30	28	26	33
PM PK HR	4:00	4:00	4:00	4:00	6:00	1:00	12:00	4:00
VOLUME	46	49	48	48	120	29	35	49

ATI - DATA MANAGEMENT SYSTEM
60 MINUTES, 1 CHANNEL VEHICLE COUNT

REFERENCE: 38074000

LOCATION : BROADWAY/RIVER RD N/O CHELSEA RD/MARKET ST

ATR # : 800220

COMMENTS : #4

FILENAME: 800220N.DAT

WEEK OF MONDAY 09/19/11

CH1 : NB

-----	Monday 19	Tuesday 20	Wednesday 21	Thursday 22	Friday 23	Saturday 24	Sunday 25	WEEKDAY AVERAGE
-----	CH1	CH1	CH1	CH1	CH1	CH1	CH1	CH1
-----	-----	-----	-----	-----	-----	-----	-----	-----
12 AM	3	3	*	*	*	*	*	3
1	0	1	*	*	*	*	*	1
2	0	0	*	*	*	*	*	0
3	0	0	*	*	*	*	*	0
4	0	0	*	*	*	*	*	0
5	2	2	*	*	*	*	*	2
6	5	5	*	*	*	*	*	5
7	38	25	*	*	*	*	*	32
8	23	25	*	*	*	*	*	24
9	12	24	*	*	*	*	*	18
10	18	22	*	*	*	*	*	20
11	26	13	*	*	*	*	*	20
12 PM	17	8	*	*	*	*	*	13
1	21	*	*	*	*	*	*	21
2	20	*	*	*	*	*	*	20
3	27	*	*	*	*	*	*	27
4	33	*	*	*	*	*	*	33
5	43	*	*	*	*	*	*	43
6	25	*	*	*	*	*	*	25
7	10	*	*	*	*	*	*	10
8	9	*	*	*	*	*	*	9
9	9	*	*	*	*	*	*	9
10	5	*	*	*	*	*	*	5
11	2	*	*	*	*	*	*	2
-----	-----	-----	-----	-----	-----	-----	-----	-----
TOTALS	348	128	*	*	*	*	*	342
-----	-----	-----	-----	-----	-----	-----	-----	-----
% AVERAGE								
WEEKDAY	101.8	37.4	*	*	*	*	*	
-----	-----	-----	-----	-----	-----	-----	-----	-----
AM PK HR	7:00	7:00	*	*	*	*	*	7:00
VOLUME	38	25	*	*	*	*	*	32
-----	-----	-----	-----	-----	-----	-----	-----	-----
PM PK HR	5:00	12:00	*	*	*	*	*	5:00
VOLUME	43	8	*	*	*	*	*	43

ATI - DATA MANAGEMENT SYSTEM
60 MINUTES, 1 CHANNEL VEHICLE COUNT

REFERENCE: 38074000

LOCATION : BROADWAY/RIVER RD N/O CHELSEA RD/MARKET ST

ATR # : 800220

COMMENTS : #4

FILENAME: 800220S.DAT

WEEK OF MONDAY 09/12/11

CH1 : SB

HOUR BEGINS	Monday 12 CH1	Tuesday 13 CH1	Wednesday 14 CH1	Thursday 15 CH1	Friday 16 CH1	Saturday 17 CH1	Sunday 18 CH1	WEEKDAY AVERAGE CH1
12 AM	2	4	5	2	1	6	5	3
1	0	2	0	1	0	7	3	1
2	2	1	0	0	0	5	2	1
3	1	0	0	1	1	4	3	1
4	2	1	3	2	1	1	0	2
5	4	5	5	3	2	1	3	4
6	10	7	9	10	7	8	3	9
7	30	25	19	26	25	15	7	25
8	40	34	38	26	34	25	7	34
9	26	19	22	25	29	14	21	24
10	24	28	16	25	15	33	14	22
11	20	21	24	33	33	28	24	26
12 PM	26	19	22	28	30	28	31	25
1	29	27	24	21	33	36	30	27
2	26	23	27	38	28	32	30	28
3	39	45	37	38	51	28	28	42
4	47	43	46	42	38	26	29	43
5	59	56	39	46	45	29	52	49
6	35	34	48	26	96	29	39	48
7	27	34	28	32	22	35	29	29
8	21	17	30	9	32	17	6	22
9	28	11	13	14	23	23	13	18
10	10	8	6	10	17	12	5	10
11	8	1	3	8	6	4	2	5
TOTALS	516	465	464	466	569	446	386	498
% AVERAGE WEEKDAY	103.6	93.4	93.2	93.6	114.3			
AM PK HR	8:00	8:00	8:00	11:00	8:00	10:00	11:00	8:00
VOLUME	40	34	38	33	34	33	24	34
PM PK HR	5:00	5:00	6:00	5:00	6:00	1:00	5:00	5:00
VOLUME	59	56	48	46	96	36	52	49

ATI - DATA MANAGEMENT SYSTEM
 60 MINUTES, 1 CHANNEL VEHICLE COUNT

REFERENCE: 38074000

LOCATION : BROADWAY/RIVER RD N/O CHELSEA RD/MARKET ST

ATR # : 800220

COMMENTS : #4

FILENAME: 800220S.DAT
 WEEK OF MONDAY 09/19/11

CH1 : SB

HOURLY BEGINS	Monday 19 CH1	Tuesday 20 CH1	Wednesday 21 CH1	Thursday 22 CH1	Friday 23 CH1	Saturday 24 CH1	Sunday 25 CH1	WEEKDAY AVERAGE CH1
12 AM	1	1	*	*	*	*	*	1
1	0	2	*	*	*	*	*	1
2	0	0	*	*	*	*	*	0
3	0	0	*	*	*	*	*	0
4	4	3	*	*	*	*	*	4
5	5	6	*	*	*	*	*	6
6	9	6	*	*	*	*	*	8
7	20	25	*	*	*	*	*	23
8	84	31	*	*	*	*	*	58
9	13	24	*	*	*	*	*	19
10	16	24	*	*	*	*	*	20
11	25	23	*	*	*	*	*	24
12 PM	24	12	*	*	*	*	*	18
1	21	*	*	*	*	*	*	21
2	23	*	*	*	*	*	*	23
3	48	*	*	*	*	*	*	48
4	34	*	*	*	*	*	*	34
5	45	*	*	*	*	*	*	45
6	30	*	*	*	*	*	*	30
7	28	*	*	*	*	*	*	28
8	17	*	*	*	*	*	*	17
9	7	*	*	*	*	*	*	7
10	7	*	*	*	*	*	*	7
11	4	*	*	*	*	*	*	4
TOTALS	465	157	*	*	*	*	*	446
% AVERAGE WEEKDAY	104.3	35.2	*	*	*	*	*	
AM PK HR	8:00	8:00	*	*	*	*	*	8:00
VOLUME	84	31	*	*	*	*	*	58
PM PK HR	3:00	12:00	*	*	*	*	*	3:00
VOLUME	48	12	*	*	*	*	*	48

Broadway WB, east of Market Street

TIME ENDING	1		2		3		4		5		6		7		8		9		10		11		12	
	Sun 9/11		Mon 9/12		Tue 9/13		Wed 9/14		Thu 9/15		Fri 9/16		Sat 9/17		Sun 9/18		Mon 9/19		Tue 9/20		Wed 9/21		Thu 9/22	
	AM	PM	AM	PM	AM	PM	AM	PM	AM	PM	AM	PM	AM	PM	AM	PM	AM	PM	AM	PM	AM	PM	AM	PM
0:15	0	0	0	5	0	5	2	2	0	6	0	7	0	7	1	8	0	2	1	2	0	0	0	0
0:30	0	9	0	5	1	5	1	6	1	4	0	6	2	6	0	8	1	5	0	0	0	0	0	0
0:45	0	4	1	2	0	6	0	5	0	5	0	4	0	6	0	13	0	8	0	0	0	0	0	0
1:00	0	6	0	6	1	1	0	5	0	6	1	0	1	3	0	2	0	8	0	0	0	0	0	0
1:15	0	3	0	2	1	3	0	5	0	5	0	1	0	6	0	7	0	2	1	0	0	0	0	0
1:30	0	8	0	1	0	2	1	6	1	3	2	4	0	4	0	9	0	2	0	0	0	0	0	0
1:45	0	4	0	3	0	1	0	4	1	5	0	3	1	3	1	3	0	3	0	0	0	0	0	0
2:00	0	2	1	6	0	2	0	2	1	2	0	3	0	1	0	6	0	3	0	0	0	0	0	0
2:15	0	7	0	4	0	4	0	5	0	1	0	6	1	6	1	3	0	3	0	0	0	0	0	0
2:30	0	6	0	1	0	8	0	2	0	4	1	3	1	3	1	3	0	5	0	0	0	0	0	0
2:45	0	2	0	3	0	5	0	3	0	4	0	7	1	6	0	4	0	4	0	0	0	0	0	0
3:00	0	5	0	3	0	4	0	8	0	0	0	4	1	2	0	4	0	8	0	0	0	0	0	0
3:15	0	3	0	4	0	3	0	6	0	3	0	3	0	5	0	4	0	3	0	0	0	0	0	0
3:30	0	2	0	8	0	4	0	3	0	4	0	8	0	3	1	7	0	6	0	0	0	0	0	0
3:45	0	3	0	3	0	3	0	4	0	3	0	1	0	7	0	3	0	7	0	0	0	0	0	0
4:00	0	4	0	11	0	3	0	8	0	4	0	3	0	1	0	3	0	1	0	0	0	0	0	0
4:15	0	1	0	7	0	2	0	10	0	10	0	5	1	3	0	3	0	3	0	0	0	0	0	0
4:30	0	8	0	3	0	8	0	7	0	3	0	6	0	1	1	4	0	2	0	0	0	0	0	0
4:45	0	6	0	5	0	7	1	6	0	4	0	7	0	7	0	1	0	2	0	0	0	0	0	0
5:00	0	7	0	6	0	3	0	3	0	2	1	4	0	6	0	3	0	5	0	0	0	0	0	0
5:15	0	1	1	7	1	7	1	6	1	5	1	5	0	3	0	8	1	5	1	0	0	0	0	0
5:30	0	2	0	5	0	12	0	1	0	5	0	14	0	2	1	4	0	3	1	0	0	0	0	0
5:45	0	6	0	7	1	8	0	7	0	3	0	16	0	8	2	3	0	3	0	0	0	0	0	0
6:00	0	7	1	8	0	4	0	3	0	3	0	15	0	8	0	4	1	10	0	0	0	0	0	0
6:15	0	4	1	4	1	0	0	3	1	4	1	50	0	4	0	3	1	5	1	0	0	0	0	0
6:30	0	2	2	6	1	1	3	1	1	4	3	43	2	4	0	7	2	7	2	0	0	0	0	0
6:45	0	2	4	5	4	4	3	4	3	8	4	8	0	10	1	1	2	2	2	0	0	0	0	0
7:00	0	2	10	8	8	3	4	3	7	2	4	4	0	6	0	2	6	1	6	0	0	0	0	0
7:15	0	0	3	6	11	6	11	6	7	5	3	5	1	2	1	6	9	3	4	0	0	0	0	0
7:30	0	5	7	3	2	3	4	5	8	3	8	7	4	4	0	3	3	1	4	0	0	0	0	0
7:45	0	5	6	5	6	3	5	8	7	3	6	0	1	6	1	5	6	1	4	0	0	0	0	0
8:00	0	4	5	3	5	4	4	3	7	5	3	3	5	2	2	1	5	2	4	0	0	0	0	0
8:15	0	2	5	3	6	3	8	5	3	4	3	3	3	1	1	1	2	5	3	0	0	0	0	0
8:30	0	2	6	3	4	3	4	4	7	3	4	9	4	3	0	1	6	4	6	0	0	0	0	0
8:45	0	3	3	2	0	4	3	5	3	0	4	4	3	1	2	2	3	3	1	0	0	0	0	0
9:00	0	4	3	0	5	2	4	2	1	1	1	2	3	0	4	0	2	0	2	0	0	0	0	0
9:15	0	1	6	4	5	3	1	3	4	1	0	2	4	4	2	3	1	3	1	0	0	0	0	0
9:30	0	2	5	1	2	1	2	1	3	1	1	6	2	2	1	1	3	3	5	0	0	0	0	0
9:45	0	3	2	1	2	0	2	2	6	4	7	3	2	2	7	1	1	0	4	0	0	0	0	0
10:00	0	0	6	2	4	2	6	2	3	0	2	1	2	0	4	1	0	1	3	0	0	0	0	0
10:15	0	1	2	1	7	2	1	2	3	1	3	3	2	1	2	3	4	0	3	0	0	0	0	0
10:30	0	0	1	0	7	0	4	0	5	1	0	3	8	2	5	0	6	1	5	0	0	0	0	0
10:45	0	0	4	1	2	2	7	0	2	1	2	0	8	2	1	3	4	2	4	0	0	0	0	0
11:00	0	0	2	0	3	1	0	0	2	2	3	4	5	1	5	0	4	1	3	0	0	0	0	0
11:15	0	0	4	2	2	0	2	0	2	1	1	1	4	4	3	1	2	0	3	0	0	0	0	0
11:30	0	1	1	1	4	0	4	0	7	2	0	0	7	2	5	0	6	0	5	0	0	0	0	0
11:45	0	0	6	1	1	0	1	0	1	1	7	2	5	1	8	0	7	0	3	0	0	0	0	0
12:00	0	1	6	3	4	1	4	0	5	2	3	0	2	0	5	0	3	1	4	0	0	0	0	0
TOTAL	0	150	104	180	101	158	93	176	103	153	79	298	86	171	69	162	91	149	86	2	0	0	0	0
		150		284		259		269		256		377		257		231		240		88		0		0

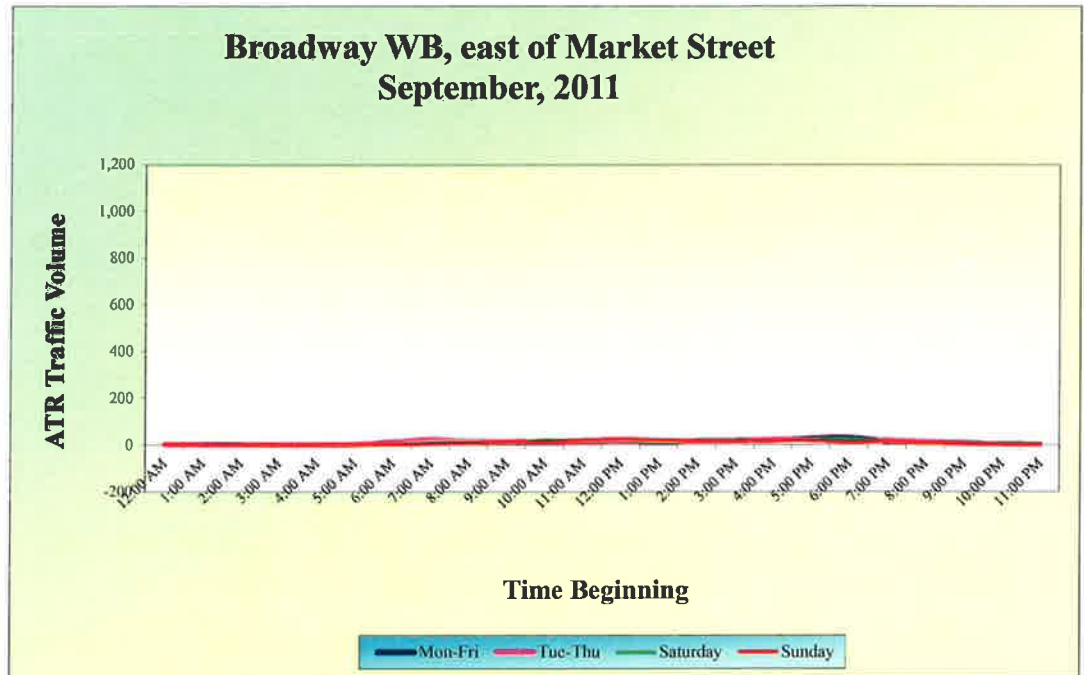
Hour Beginning	Mon-Fri	Tue-Thu	Saturday	Sunday
12:00 AM	1	2	3	1
1:00 AM	2	2	1	1
2:00 AM	1	0	4	2
3:00 AM	0	0	0	1
4:00 AM	1	1	1	1
5:00 AM	2	2	0	3
6:00 AM	12	12	2	1
7:00 AM	22	23	11	4
8:00 AM	15	15	13	7
9:00 AM	12	13	10	14
10:00 AM	13	15	23	13
11:00 AM	14	13	18	21
12:00 PM	17	15	22	25
1:00 PM	12	13	14	21
2:00 PM	17	16	17	17
3:00 PM	18	16	16	15
4:00 PM	20	22	17	17
5:00 PM	27	21	21	18
6:00 PM	30	12	24	12
7:00 PM	16	18	14	15
8:00 PM	12	12	5	8
9:00 PM	8	7	8	6
10:00 PM	5	4	6	4
11:00 PM	4	4	7	2
Day Total	279	256	257	225

Peak Hour

7:15- 7:30	5
7:30- 7:45	6
7:45- 8:00	5
8:00- 8:15	5
7:15- 8:15	21

Peak Hour

4:30- 4:45	6
4:45- 5:00	3
5:00- 5:15	6
5:15- 5:30	6
4:30- 5:30	21



Broadway EB, east of Market Street

TIME ENDING	1		2		3		4		5		6		7		8		9		10		11		12	
	Sun 9/11		Mon 9/12		Tue 9/13		Wed 9/14		Thu 9/15		Fri 9/16		Sat 9/17		Sun 9/18		Mon 9/19		Tue 9/20		Wed 9/21		Thu 9/22	
	AM	PM	AM	PM	AM	PM	AM	PM	AM	PM	AM	PM	AM	PM	AM	PM	AM	PM	AM	PM	AM	PM	AM	PM
0:15	0	0	0	7	2	2	1	3	0	5	0	3	1	8	0	4	0	5	0	7	0	0	0	0
0:30	0	6	0	5	0	7	0	3	0	6	0	6	0	2	0	5	0	2	0	0	0	0	0	0
0:45	0	0	1	3	0	3	0	5	0	4	0	5	1	5	0	4	0	4	0	0	0	0	0	0
1:00	0	5	0	5	1	4	0	4	0	1	2	1	1	9	1	7	0	4	0	0	0	0	0	0
1:15	0	3	0	3	0	5	0	3	0	2	0	7	3	6	0	5	0	3	0	0	0	0	0	0
1:30	0	4	0	1	0	5	0	5	0	4	0	3	1	5	0	3	0	0	0	0	0	0	0	0
1:45	0	4	0	7	0	4	0	0	0	4	0	3	0	9	0	4	0	1	0	0	0	0	0	0
2:00	0	5	0	6	1	4	0	2	0	3	0	4	0	11	0	2	0	4	0	0	0	0	0	0
2:15	0	4	1	6	0	2	0	4	0	6	0	4	0	2	1	2	0	3	0	0	0	0	0	0
2:30	0	2	0	7	0	3	0	3	0	5	0	3	0	3	2	9	0	5	0	0	0	0	0	0
2:45	0	6	1	3	0	5	0	5	0	4	0	9	1	2	0	2	0	4	0	0	0	0	0	0
3:00	0	3	1	2	1	3	0	5	1	2	1	3	2	1	0	3	0	9	1	0	0	0	0	0
3:15	0	3	0	7	0	6	0	3	0	4	0	14	0	2	1	0	0	10	0	0	0	0	0	0
3:30	0	3	0	10	0	7	0	8	1	6	0	11	2	3	2	5	0	4	0	0	0	0	0	0
3:45	0	8	0	8	0	10	0	7	0	8	0	11	0	2	0	6	0	9	0	0	0	0	0	0
4:00	0	6	0	5	0	7	0	4	0	3	0	5	0	4	0	5	0	1	0	0	0	0	0	0
4:15	0	2	0	10	0	8	0	11	0	11	0	3	0	4	0	3	1	6	1	0	0	0	0	0
4:30	0	3	0	9	0	7	1	9	0	4	0	10	0	4	0	5	1	9	1	0	0	0	0	0
4:45	0	5	1	2	0	7	0	5	0	7	0	6	0	5	0	5	1	4	0	0	0	0	0	0
5:00	0	6	0	5	0	8	0	6	1	4	1	2	0	5	1	11	2	6	1	0	0	0	0	0
5:15	0	5	1	17	2	12	2	6	0	11	0	9	0	6	0	14	0	13	0	0	0	0	0	0
5:30	0	9	0	2	1	9	1	8	1	5	0	6	0	5	1	7	0	3	1	0	0	0	0	0
5:45	0	12	1	10	1	7	2	7	0	3	1	9	1	4	0	3	1	6	2	0	0	0	0	0
6:00	0	4	1	7	0	5	1	9	0	3	1	8	1	4	0	6	0	6	1	0	0	0	0	0
6:15	0	5	1	7	3	5	1	12	1	4	3	21	1	6	0	4	0	3	0	0	0	0	0	0
6:30	0	2	1	1	0	4	0	5	0	5	1	22	3	7	1	6	1	5	0	0	0	0	0	0
6:45	0	7	0	4	0	2	0	3	1	4	1	9	0	4	1	9	1	0	1	0	0	0	0	0
7:00	0	3	3	5	5	3	6	8	4	7	4	8	1	6	1	1	2	1	2	0	0	0	0	0
7:15	0	2	5	3	3	8	3	7	3	4	4	1	1	6	0	1	4	4	4	0	0	0	0	0
7:30	0	1	6	7	2	3	2	2	1	7	1	0	2	6	0	5	2	2	5	0	0	0	0	0
7:45	0	6	8	3	6	2	7	2	7	1	5	1	3	6	3	2	2	2	4	0	0	0	0	0
8:00	0	2	5	1	4	6	4	2	3	0	5	6	3	1	1	1	7	2	2	0	0	0	0	0
8:15	0	1	7	0	3	3	4	4	1	1	4	1	2	1	0	2	15	2	5	0	0	0	0	0
8:30	0	4	2	2	5	0	3	3	4	1	6	2	3	2	2	0	7	1	5	0	0	0	0	0
8:45	0	1	2	4	7	2	4	3	4	2	7	2	6	2	2	0	7	1	7	0	0	0	0	0
9:00	0	4	6	10	6	2	5	1	7	1	4	4	3	2	3	2	4	0	4	0	0	0	0	0
9:15	0	3	3	1	2	0	3	3	11	1	2	5	5	1	1	0	4	0	4	0	0	0	0	0
9:30	0	0	3	3	4	1	5	0	4	0	5	3	2	0	4	1	2	1	6	0	0	0	0	0
9:45	0	0	4	2	4	0	2	2	2	2	5	3	4	3	7	1	2	2	6	0	0	0	0	0
10:00	0	1	8	2	2	0	3	0	3	1	8	3	3	2	5	1	5	1	7	0	0	0	0	0
10:15	0	0	4	1	5	2	2	1	4	1	2	2	3	2	3	0	3	1	5	0	0	0	0	0
10:30	0	2	2	2	7	0	3	1	3	2	0	5	8	2	2	2	0	2	0	0	0	0	0	0
10:45	0	1	4	0	4	3	1	1	6	0	3	2	6	2	3	0	4	0	2	0	0	0	0	0
11:00	0	2	1	0	1	0	3	0	9	0	4	0	7	1	4	0	4	3	2	0	0	0	0	0
11:15	0	0	5	0	5	0	4	0	5	1	7	1	3	1	3	0	3	0	2	0	0	0	0	0
11:30	0	0	0	4	4	0	2	1	2	0	0	0	7	0	4	0	4	0	2	0	0	0	0	0
11:45	0	0	6	1	2	0	4	0	5	2	4	1	6	0	1	1	0	4	0	0	0	0	0	0
12:00	0	0	0	0	5	0	1	0	6	0	2	1	5	0	11	0	4	0	5	0	0	0	0	0
TOTAL	0	155	94	210	98	186	80	186	100	162	93	248	101	174	71	159	96	152	94	7	0	0	0	0
		155		304		284		266		262		341		275		230		248		101		0		0

Hour Beginning	Mon-Fri	Tue-Thu	Saturday	Sunday
12:00 AM	2	2	3	1
1:00 AM	1	1	4	0
2:00 AM	1	1	3	3
3:00 AM	1	1	2	3
4:00 AM	2	2	0	1
5:00 AM	3	4	2	1
6:00 AM	6	6	5	3
7:00 AM	16	15	9	4
8:00 AM	21	19	14	7
9:00 AM	17	17	14	17
10:00 AM	13	15	24	12
11:00 AM	13	15	21	19
12:00 PM	15	14	24	16
1:00 PM	14	14	31	15
2:00 PM	18	16	8	16
3:00 PM	28	24	11	18
4:00 PM	27	29	18	20
5:00 PM	30	28	19	30
6:00 PM	25	21	23	19
7:00 PM	13	15	19	10
8:00 PM	9	8	7	7
9:00 PM	6	3	6	4
10:00 PM	5	4	7	4
11:00 PM	3	2	1	1
Day Total	287	273	275	229

Peak Hour	
7:15- 7:30	3
7:30- 7:45	6
7:45- 8:00	3
8:00- 8:15	3
7:15 - 8:15	13

Peak Hour	
4:30- 4:45	6
4:45- 5:00	6
5:00- 5:15	10
5:15- 5:30	7
4:30- 5:30	29



US 9W South of Old Post Road - NB

TIME ENDING	1		2		3		4		5		6		7		8		9		10		11		12	
	Sat 12/11		Sun 12/12		Mon 12/13		Tue 12/14		Wed 12/15		Thu 12/16		Fri 12/17		Sat 12/18		Sun 12/19		Mon 12/20		Tue 12/21		Wed 12/22	
	AM	PM	AM	PM	AM	PM	AM	PM	AM	PM	AM	PM	AM	PM	AM	PM	AM	PM	AM	PM	AM	PM	AM	PM
0:15	0	187	43	114	24	144	38	149	30	208	34	189	37		146	49	107	26	200	25	185	29	0	
0:30	0	172	60	127	9	166	22	168	16	197	32	139	46		138	56	115	13	190	24	136	37	0	
0:45	0	179	40	137	14	128	15	133	11	159	25	147	27		134	35	131	8	153	18	143	23	0	
1:00	0	167	64	125	13	131	14	137	16	204	25	175	31		156	41	153	12	199	19	170	26	0	
1:15	0	156	40	107	15	117	17	124	11	167	22	186	20		162	29	139	6	163	17	180	14	0	
1:30	0	175	46	92	17	128	18	130	14	182	16	210	20		137	28	123	8	179	12	203	13	0	
1:45	0	172	26	112	12	129	13	132	18	185	11	242	27		136	19	123	11	181	8	233	19	0	
2:00	0	157	27	103	13	125	15	131	22	236	19	190	27		152	25	132	14	231	15	182	18	0	
2:15	0	158	13	111	20	161	21	166	21	187	20	208	11		132	15	126	12	181	15	201	9	0	
2:30	0	154	17	116	16	156	17	160	15	205	10	207	8		133	25	132	7	198	4	201	5	0	
2:45	0	156	18	92	9	144	12	147	13	219	16	223	12		184	17	158	6	211	9	218	8	0	
3:00	0	156	8	119	24	192	25	196	10	211	19	227	11		175	11	131	4	202	11	221	6	0	
3:15	0	168	21	82	10	163	11	168	14	241	22	178	16		183	13	156	9	239	16	171	10	0	
3:30	0	153	21	101	3	190	7	192	10	234	13	218	13		195	12	131	6	231	6	210	6	0	
3:45	0	192	17	114	15	168	16	175	12	301	13	258	17		180	12	112	9	297	5	249	9	0	
4:00	0	143	13	130	9	192	11	194	18	252	14	267	17		161	8	133	14	247	5	261	10	0	
4:15	0	194	22	129	13	216	14	218	23	240	24	225	15		180	10	146	18	234	16	218	9	0	
4:30	0	197	21	131	11	192	14	200	19	275	37	285	32		164	13	107	13	268	30	277	27	0	
4:45	0	210	10	107	12	195	14	197	25	315	25	278	18		177	12	144	18	307	19	269	14	0	
5:00	0	183	8	92	17	226	20	232	29	307	20	268	34		214	7	131	21	300	15	260	31	0	
5:15	0	199	4	128	21	219	25	221	26	305	37	270	19		17	164	13	110	17	299	33	263	17	0
5:30	0	209	14	104	24	191	27	195	31	300	31	261	57		18	214	15	111	23	295	28	255	50	0
5:45	0	171	18	102	36	238	40	241	41	257	81	251	62		17	202	13	140	34	253	77	246	56	0
6:00	0	161	11	95	51	166	53	170	57	238	45	249	60		11	181	9	126	51	235	40	245	55	0
6:15	0	138	15	101	63	169	64	174	59	224	92	224	79		28	163	27	127	54	222	86	221	75	0
6:30	0	164	30	94	96	155	98	161	99	254	136	180	121		24	149	22	111	95	247	129	176	118	0
6:45	0	162	38	97	116	140	120	147	120	218	148	175	173		43	181	39	110	117	212	140	170	168	0
7:00	0	137	48	97	115	131	118	139	154	190	158	166	137		53	131	50	106	150	185	149	160	131	0
7:15	0	98	44	77	163	103	165	106	166	146	191	165	198		44	146	42	95	161	142	188	158	191	0
7:30	0	107	69	82	229	116	232	118	172	118	222	142	227		47	136	44	94	166	115	214	134	219	0
7:45	0	140	49	81	160	112	164	117	164	125	214	146	191		44	97	40	93	157	122	205	140	182	0
8:00	0	132	57	68	191	112	196	118	240	132	207	116	196		63	94	58	101	232	128	199	109	192	0
8:15	0	99	45	86	184	76	190	83	190	87	220	129	203		45	102	39	54	187	82	213	121	198	0
8:30	0	100	60	80	151	78	155	84	188	115	193	123	187		36	98	32	74	180	109	187	114	181	0
8:45	0	97	34	64	189	61	192	69	218	103	239	113	211		35	91	32	67	209	96	234	105	204	0
9:00	0	83	52	73	147	68	149	72	187	78	157	91	188		77	88	75	69	179	70	153	84	180	0
9:15	0	92	72	68	115	66	121	71	170	97	177	103	167		75	68	69	68	163	88	174	97	158	0
9:30	0	94	56	46	127	49	132	56	178	81	147	94	160		91	83	86	54	172	73	144	89	158	0
9:45	0	101	75	43	108	64	112	68	178	69	135	72	161		73	94	69	47	173	62	131	68	158	0
10:00	0	78	73	67	120	36	123	38	168	83	181	71	192		83	72	80	45	164	77	176	68	188	0
10:15	0	56	98	68	116	49	118	55	135	79	146	78	184		96	94	94	34	132	74	140	74	179	0
10:30	0	92	106	51	114	38	116	47	154	56	178	66	152		123	70	121	45	151	52	171	61	146	0
10:45	0	76	93	62	110	19	113	27	168	64	164	59	165		116	61	113	41	164	61	156	53	158	0
11:00	0	84	62	53	109	25	114	32	145	46	170	44	144		97	75	92	35	140	42	161	37	136	0
11:15	172	71	83	44	139	15	142	21	157	53	155	57	135		124	76	121	35	151	48	147	49	128	0
11:30	140	100	90	38	131	22	134	27	142	44	168	46	190		137	80	85	25	135	38	161	41	184	0
11:45	131	66	136	43	148	52	151	58	156	40	181	60	181		140	69	134	34	148	33	175	54	176	0
12:00	166	57	98	25	156	28	160	35	205	44	153	37	148		144	56	113	31	196	36	148	30	144	0
TOTAL	609	6593	2165	4278	3705	5861	3858	6099	4415	8171	4743	7908	4727	0	1901	6374	2164	4712	4136	7907	4448	7610	4453	0
		7202		6443		9566		9957		12586		12651		4727		8275		6876		12043		12058		4453

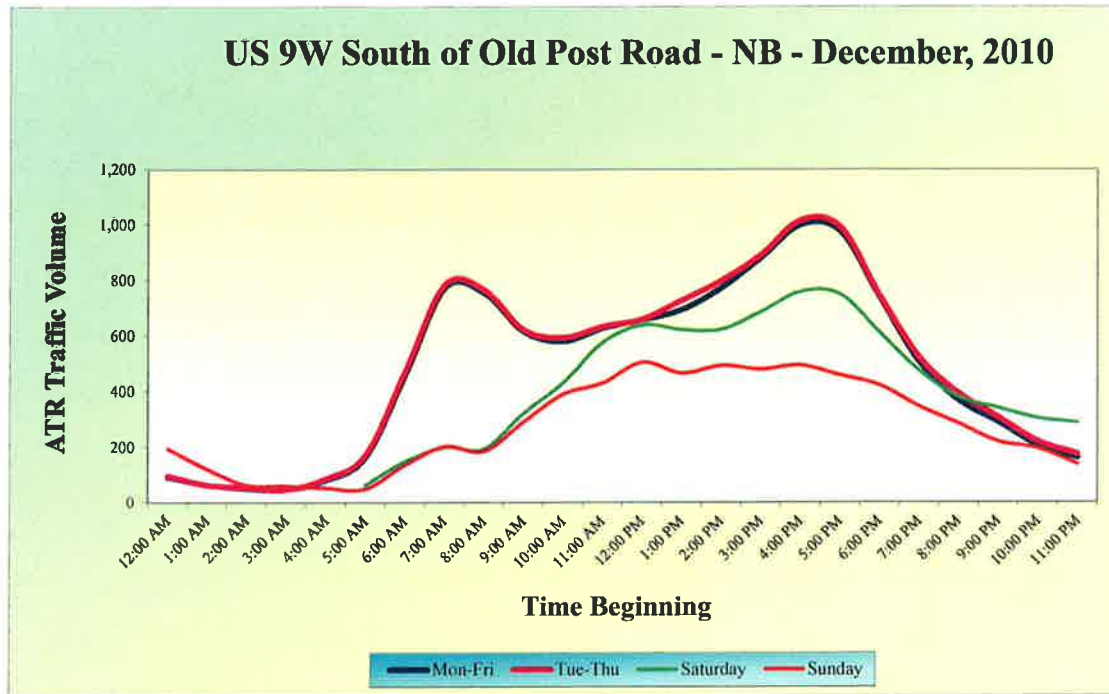
Hour Beginning	Mon-Fri	Tue-Thu	Saturday	Sunday
12:00 AM	92	96		194
1:00 AM	63	62		120
2:00 AM	51	53		62
3:00 AM	46	46		59
4:00 AM	81	85		52
5:00 AM	163	170	63	49
6:00 AM	460	472	148	135
7:00 AM	774	785	198	202
8:00 AM	755	766	193	185
9:00 AM	616	622	322	290
10:00 AM	581	594	432	390
11:00 AM	628	633	577	430
12:00 PM	658	660	640	505
1:00 PM	694	728	624	466
2:00 PM	774	799	624	493
3:00 PM	883	892	688	480
4:00 PM	1,000	1,016	760	494
5:00 PM	977	992	751	458
6:00 PM	740	745	613	422
7:00 PM	507	523	475	346
8:00 PM	369	393	379	284
9:00 PM	290	306	341	219
10:00 PM	206	220	304	195
11:00 PM	161	174	288	138
Day Total	11,570	11,830	8,417	6,660

Peak Hour

7:15- 7:30	212
7:30- 7:45	186
7:45- 8:00	207
8:00- 8:15	202
7:15 - 8:15	807

Peak Hour

4:30- 4:45	265
4:45- 5:00	267
5:00- 5:15	265
5:15- 5:30	253
4:30- 5:30	1050



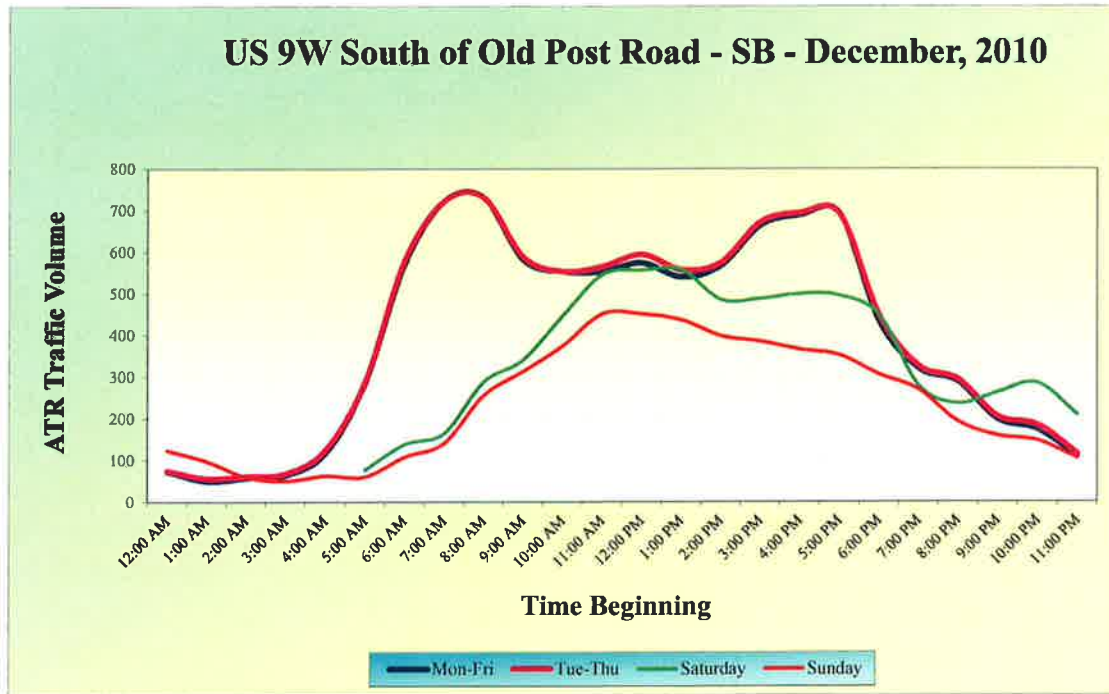
US 9W South of Old Post Road - SB

TIME ENDING	1		2		3		4		5		6		7		8		9		10		11		12		
	Sat 12/11		Sun 12/12		Mon 12/13		Tue 12/14		Wed 12/15		Thu 12/16		Fri 12/17		Sat 12/18		Sun 12/19		Mon 12/20		Tue 12/21		Wed 12/22		
	AM	PM	AM	PM	AM	PM	AM	PM	AM	PM	AM	PM	AM	PM	AM	PM	AM	PM	AM	PM	AM	PM	AM	PM	
0:15	0	124	27	86	15	114	20	117	24	155	20	157	26			133	41	140	20	151	15	150	22	0	
0:30	0	139	32	123	27	138	16	142	32	151	26	167	24			152	38	123	29	146	20	159	19	0	
0:45	0	160	39	86	8	125	14	130	18	117	19	157	19			130	26	133	13	111	12	148	13	0	
1:00	0	144	20	108	8	133	15	139	13	155	27	170	17			132	24	104	7	151	21	162	10	0	
1:15	0	133	27	113	9	110	17	117	21	131	20	156	17			118	23	105	14	128	12	149	9	0	
1:30	0	145	30	87	6	125	15	133	16	148	20	144	17			156	19	122	8	146	16	138	8	0	
1:45	0	147	21	133	6	140	10	143	21	130	24	147	6			140	26	133	12	124	19	142	4	0	
2:00	0	141	27	84	9	118	12	126	12	126	14	152	9			134	22	97	8	121	7	148	6	0	
2:15	0	135	14	97	11	144	15	153	16	158	18	145	20			120	12	122	4	154	14	142	16	0	
2:30	0	125	13	94	10	138	15	146	14	142	13	155	15			121	17	111	8	139	11	151	10	0	
2:45	0	114	16	91	16	156	22	163	11	144	12	152	25			118	14	110	4	142	6	147	19	0	
3:00	0	120	19	89	8	117	15	123	26	118	25	133	19			120	15	84	18	116	16	127	12	0	
3:15	0	113	13	82	17	145	25	150	20	127	25	151	17			116	12	82	11	124	17	144	9	0	
3:30	0	120	20	95	12	158	19	162	15	175	20	186	14			111	13	105	5	170	13	178	7	0	
3:45	0	128	13	83	7	180	13	183	21	180	15	181	21			127	9	99	18	177	9	172	15	0	
4:00	0	131	16	92	15	156	20	159	25	193	23	177	19			131	5	133	21	190	18	169	14	0	
4:15	0	122	21	91	13	160	17	164	18	188	28	179	23			109	10	102	13	185	22	172	19	0	
4:30	0	137	21	92	18	154	21	159	25	175	29	178	24			124	7	94	19	171	22	172	21	0	
4:45	0	131	17	76	25	183	27	189	31	200	52	171	36			137	15	106	24	195	44	166	34	0	
5:00	0	120	18	94	40	150	47	157	46	162	46	174	46			120	17	77	38	160	37	170	39	0	
5:15	0	109	9	84	48	206	54	214	67	193	49	165	53			18	135	14	83	60	188	45	162	47	0
5:30	0	107	11	87	43	209	48	218	75	178	65	173	71			19	113	14	103	69	172	60	169	66	0
5:45	0	126	18	85	72	176	76	184	77	188	86	167	83			26	115	24	97	72	181	80	162	79	0
6:00	0	121	22	66	99	132	102	139	96	127	98	168	88			15	166	10	100	92	125	91	162	85	0
6:15	0	126	17	65	103	105	106	111	90	112	107	140	116			23	114	17	87	87	109	99	133	113	0
6:30	0	126	26	94	124	92	128	97	152	134	158	129	141			47	138	40	74	150	128	149	121	137	0
6:45	0	121	25	78	163	89	168	93	165	126	188	117	183			34	85	32	88	158	121	186	114	178	0
7:00	0	101	27	61	145	86	151	89	165	94	155	95	161			35	86	32	65	159	90	152	87	155	0
7:15	0	76	28	81	144	88	151	92	166	89	150	90	153			40	72	34	79	161	86	146	81	146	0
7:30	0	72	21	66	198	98	206	103	174	94	197	91	199			44	76	39	72	170	90	192	83	191	0
7:45	0	58	38	63	205	76	214	82	231	74	195	74	193			36	76	32	70	228	69	189	67	184	0
8:00	0	68	48	50	148	51	156	58	174	63	185	85	199			46	61	43	58	172	61	178	79	191	0
8:15	0	47	43	43	151	75	158	83	152	98	186	84	187			51	65	47	65	150	91	178	79	180	0
8:30	0	56	57	41	174	75	180	84	176	91	181	62	210			76	64	71	48	174	89	174	58	204	0
8:45	0	58	59	33	195	55	200	57	190	67	188	77	227			69	74	67	44	186	65	182	74	222	0
9:00	0	46	82	45	167	56	171	59	182	60	183	73	192			93	64	86	66	180	52	178	70	188	0
9:15	0	56	74	28	126	41	129	45	138	48	155	47	170			78	53	76	58	136	46	151	43	167	0
9:30	0	51	70	37	143	57	147	62	141	65	159	59	144			75	101	73	47	139	59	156	54	140	0
9:45	0	62	79	31	143	52	148	58	156	45	158	55	159			98	62	90	51	153	43	156	49	154	0
10:00	0	81	77	28	138	39	144	46	121	40	142	55	150			91	61	89	38	119	36	135	48	144	0
10:15	0	65	87	39	118	44	125	52	150	42	135	51	133			118	78	112	48	148	39	129	43	126	0
10:30	0	70	73	26	124	64	132	71	137	38	138	53	148			122	86	120	44	135	34	133	44	140	0
10:45	0	54	71	30	121	32	130	38	158	47	141	57	179			101	62	97	42	156	42	137	49	170	0
11:00	0	90	86	31	124	28	132	33	151	32	145	47	125			107	66	104	34	147	26	142	40	117	0
11:15	139	64	74	27	98	21	105	25	141	34	152	30	160			135	49	131	32	137	27	149	24	153	0
11:30	116	65	92	22	143	21	149	24	127	31	149	34	146			124	50	122	22	124	23	145	29	140	0
11:45	157	51	117	27	104	24	109	26	148	31	153	31	151			189	51	136	35	146	28	148	27	146	0
12:00	113	42	95	23	119	31	123	38	152	28	162	27	123			119	47	136	22	149	26	156	24	119	0
TOTAL	525	4798	1950	3287	3960	4967	4217	5236	4477	5344	4636	5568	4658	0	2029	4819	2253	3854	4251	5147	4367	5281	4388	0	
		5323		5237		8927		9453		9821		10204		4658		6848		6107		9398		9648		4388	

Hour Beginning	Mon-Fri	Tue-Thu	Saturday	Sunday
12:00 AM	74	75		124
1:00 AM	51	57		98
2:00 AM	58	61		60
3:00 AM	65	69		51
4:00 AM	118	125		63
5:00 AM	287	289	78	61
6:00 AM	574	580	139	108
7:00 AM	723	723	166	142
8:00 AM	731	731	289	256
9:00 AM	583	588	342	314
10:00 AM	553	554	448	375
11:00 AM	553	565	546	452
12:00 PM	574	594	557	452
1:00 PM	540	558	557	437
2:00 PM	568	575	487	399
3:00 PM	665	672	489	386
4:00 PM	689	694	500	366
5:00 PM	693	692	496	353
6:00 PM	435	448	449	306
7:00 PM	321	326	280	270
8:00 PM	289	294	237	193
9:00 PM	199	205	264	159
10:00 PM	174	184	286	147
11:00 PM	111	116	210	105
Day Total	9,626	9,774	6,817	5,672

Peak Hour	
7:15- 7:30	192
7:30- 7:45	203
7:45- 8:00	177
8:00- 8:15	171
7:15 - 8:15	743

Peak Hour	
4:30- 4:45	182
4:45- 5:00	166
5:00- 5:15	184
5:15- 5:30	185
4:30- 5:30	717



Lattintown Rd, West of US 9W - WB

TIME ENDING	1		2		3		4		5		6		7		8		9		10		11		12	
	Sat 12/11		Sun 12/12		Mon 12/13		Tue 12/14		Wed 12/15		Thu 12/16		Fri 12/17		Sat 12/18		Sun 12/19		Mon 12/20		Tue 12/21		Wed 12/22	
	AM	PM	AM	PM	AM	PM	AM	PM	AM	PM	AM	PM	AM	PM	AM	PM	AM	PM	AM	PM	AM	PM	AM	PM
0:15	0	11	2	4	0	14	3	22	8	23	4	27	5	25	5	10	9	13	3	17	1	15	1	0
0:30	0	11	3	8	1	12	2	13	4	16	3	17	4	16	4	15	7	10	1	9	1	9	3	0
0:45	0	15	3	7	0	16	1	13	3	20	2	20	2	16	3	17	5	12	0	10	2	14	0	0
1:00	0	16	1	4	3	8	1	15	1	19	1	22	1	17	4	12	1	14	0	12	0	14	0	0
1:15	0	10	1	4	0	12	0	11	1	20	0	17	0	11	0	15	1	7	1	11	0	16	3	0
1:30	0	14	1	11	0	18	0	14	0	16	0	23	0	12	0	16	3	6	2	13	0	13	1	0
1:45	0	17	2	9	2	18	1	18	0	19	0	25	0	16	3	10	2	12	1	12	2	15	1	0
2:00	0	10	1	3	0	13	0	14	0	14	1	17	0	12	0	23	0	12	0	15	3	9	2	0
2:15	0	11	1	13	0	24	0	13	0	17	0	21	0	11	0	16	0	11	0	16	2	11	0	0
2:30	0	11	0	8	0	22	1	20	0	17	0	16	0	18	0	9	5	14	1	11	1	10	1	0
2:45	0	23	1	9	1	33	1	33	0	25	0	14	0	33	0	20	0	10	0	25	2	17	0	0
3:00	0	12	1	10	0	23	0	21	0	30	1	16	2	20	0	15	0	20	0	14	0	24	0	0
3:15	0	14	0	4	0	24	2	22	1	21	0	19	0	23	0	18	0	17	2	16	0	14	2	0
3:30	0	13	0	16	2	44	1	25	0	33	0	23	0	28	2	8	2	12	0	20	1	25	0	0
3:45	0	13	1	2	0	34	0	31	0	37	1	22	0	36	1	13	0	14	1	27	0	28	0	0
4:00	0	20	1	9	0	31	0	16	0	24	0	27	1	21	0	23	0	12	0	13	2	16	2	0
4:15	0	14	2	18	1	38	0	25	0	26	0	14	0	28	0	14	1	13	3	21	2	19	0	0
4:30	0	10	0	11	0	33	0	26	1	32	6	15	0	27	1	14	3	12	1	21	2	26	0	0
4:45	0	16	0	7	1	27	0	31	0	31	5	24	8	30	0	14	1	9	1	25	0	26	0	0
5:00	0	20	1	9	0	22	1	29	0	25	9	27	8	26	0	15	0	16	2	22	2	21	2	0
5:15	0	12	0	8	0	32	2	22	5	22	7	23	5	17	0	11	1	8	0	14	0	19	1	0
5:30	0	10	2	12	1	30	5	27	7	25	9	27	7	22	0	12	1	15	3	18	3	21	4	0
5:45	0	12	0	9	1	19	11	38	9	25	7	16	7	35	0	12	0	8	4	30	6	20	3	0
6:00	0	20	0	3	1	27	8	26	6	34	4	23	4	25	0	17	0	13	2	19	4	28	1	0
6:15	0	12	1	9	5	17	9	26	8	22	1	16	11	27	2	16	0	13	4	20	1	15	1	0
6:30	0	12	0	4	0	19	9	20	9	18	3	21	11	23	1	15	2	9	5	15	3	10	7	0
6:45	0	7	1	18	4	16	10	13	12	24	6	15	12	18	1	16	1	8	7	9	7	15	5	0
7:00	0	13	2	9	9	30	16	14	17	15	18	9	16	14	0	18	2	4	12	11	13	12	14	0
7:15	0	5	1	10	9	26	17	12	11	13	10	8	15	16	1	10	2	4	12	8	8	11	6	0
7:30	0	4	0	7	6	9	13	22	12	23	12	13	10	26	2	13	0	7	14	17	9	14	7	0
7:45	0	12	0	2	14	18	18	14	17	16	17	16	15	16	3	13	0	10	11	8	13	13	10	0
8:00	0	12	6	6	16	17	17	21	26	19	22	8	14	21	3	13	5	15	15	14	21	12	20	0
8:15	0	9	3	4	10	21	36	22	27	30	23	18	33	20	4	9	1	8	27	14	21	24	19	0
8:30	0	4	2	6	19	10	19	11	27	17	15	12	24	13	4	9	1	3	17	8	20	12	11	0
8:45	0	7	3	3	16	18	19	15	21	13	9	14	24	11	6	9	6	6	16	7	13	9	14	0
9:00	0	3	5	3	8	14	16	20	19	17	13	9	21	14	6	10	10	5	12	11	10	14	8	0
9:15	0	5	5	2	4	10	12	14	21	16	19	10	15	9	8	6	10	7	13	6	13	13	14	0
9:30	0	3	6	8	20	16	16	14	19	14	21	7	17	11	13	7	6	10	7	12	10	17	0	0
9:45	0	5	9	4	10	5	16	9	12	14	14	8	15	8	15	4	9	5	9	3	16	9	11	0
10:00	0	6	4	1	13	12	11	11	13	14	16	10	8	12	11	5	11	6	11	6	13	8	12	0
10:15	17	10	4	2	5	4	15	11	14	9	9	15	12	14	23	9	5	1	12	7	10	2	10	0
10:30	10	7	7	4	11	9	11	6	15	15	11	13	8	11	17	4	11	1	12	3	12	7	11	0
10:45	13	6	7	1	8	3	11	12	16	14	12	13	10	18	21	8	5	0	10	9	12	5	13	0
11:00	13	3	10	1	5	6	7	12	13	16	13	11	8	16	14	6	7	8	9	8	8	8	14	0
11:15	15	2	9	1	6	0	11	10	16	8	24	7	14	12	13	6	8	0	8	5	10	1	19	0
11:30	8	3	4	0	6	4	9	7	13	10	18	9	14	7	16	4	10	1	10	1	6	4	12	0
11:45	17	11	13	1	2	5	22	7	14	9	14	18	23	5	10	4	12	2	15	0	6	4	7	0
12:00	12	2	11	2	10	2	12	10	14	6	19	10	15	6	7	5	17	4	6	2	5	2	11	0
TOTAL	105	498	137	306	230	865	392	858	432	943	399	785	419	873	224	568	183	423	305	610	298	664	300	0
		603		443		1095		1250		1375		1184		1292		792		606		915		962		300

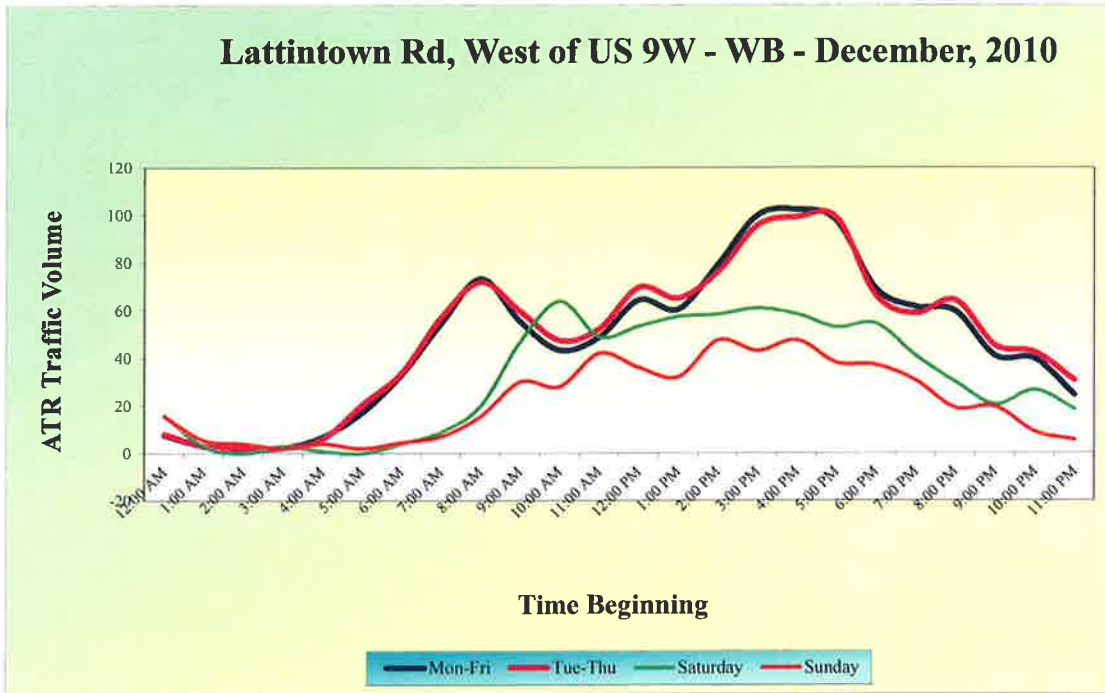
Hour Beginning	Mon-Fri	Tue-Thu	Saturday	Sunday
12:00 AM	8	8	16	16
1:00 AM	3	3	3	6
2:00 AM	2	2	0	4
3:00 AM	2	2	3	2
4:00 AM	7	6	1	4
5:00 AM	17	20	0	2
6:00 AM	33	34	4	5
7:00 AM	55	57	9	7
8:00 AM	73	72	20	16
9:00 AM	55	60	47	30
10:00 AM	43	47	64	28
11:00 AM	49	52	49	42
12:00 PM	64	70	54	36
1:00 PM	61	65	58	32
2:00 PM	79	76	59	48
3:00 PM	100	96	61	43
4:00 PM	102	99	59	48
5:00 PM	98	99	53	38
6:00 PM	69	66	55	37
7:00 PM	62	59	41	31
8:00 PM	60	64	30	19
9:00 PM	41	45	21	20
10:00 PM	40	42	27	9
11:00 PM	24	31	19	6
Day Total	1,147	1,177	749	525

Peak Hour

7:15- 7:30	11
7:30- 7:45	15
7:45- 8:00	21
8:00- 8:15	25
7:15 - 8:15	72

Peak Hour

4:30- 4:45	28
4:45- 5:00	26
5:00- 5:15	22
5:15- 5:30	25
4:30- 5:30	101



Lattintown Rd, West of US 9W - EB

TIME ENDING	1		2		3		4		5		6		7		8		9		10		11		12		
	Sat 12/11		Sun 12/12		Mon 12/13		Tue 12/14		Wed 12/15		Thu 12/16		Fri 12/17		Sat 12/18		Sun 12/19		Mon 12/20		Tue 12/21		Wed 12/22		
	AM	PM	AM	PM	AM	PM	AM	PM	AM	PM	AM	PM	AM	PM	AM	PM	AM	PM	AM	PM	AM	PM	AM	PM	AM
0:15	0	17	3	18	1	7	5	17	8	11	5	22	11	16	5	11	5	16	2	12	3	9	1	0	
0:30	0	13	6	14	1	11	4	14	9	14	4	20	8	13	4	14	5	17	2	10	1	5	1	0	
0:45	0	16	4	11	0	12	3	12	9	17	3	19	6	17	3	15	2	11	2	12	0	8	0	0	
1:00	0	18	2	11	0	11	2	21	2	17	2	27	3	18	0	11	2	14	0	11	2	16	1	0	
1:15	0	16	2	11	0	14	1	24	3	21	1	32	2	21	3	13	0	7	0	12	0	18	2	0	
1:30	0	16	3	13	2	9	0	24	0	17	1	28	1	21	2	13	3	12	1	8	1	17	0	0	
1:45	0	12	4	10	1	10	0	22	1	19	0	27	0	19	1	16	1	6	1	9	1	14	1	0	
2:00	0	10	0	11	0	13	1	20	0	17	1	27	0	17	2	10	0	13	1	11	1	11	2	0	
2:15	0	13	1	8	0	10	0	15	2	15	0	14	0	20	3	13	1	8	0	9	2	13	1	0	
2:30	0	13	2	9	0	8	2	12	0	14	0	10	1	17	0	10	2	9	1	7	0	14	3	0	
2:45	0	11	2	11	1	15	0	20	0	22	0	12	0	23	0	19	1	8	1	12	3	16	1	0	
3:00	0	8	1	4	0	12	1	15	2	20	2	9	0	16	0	13	0	20	0	11	1	10	0	0	
3:15	0	16	2	13	0	13	0	20	0	22	0	16	0	19	0	9	0	10	1	12	0	14	0	0	
3:30	0	9	2	10	1	20	0	14	0	22	0	10	1	11	0	11	0	15	0	16	1	17	0	0	
3:45	0	10	0	14	4	20	0	33	1	23	0	12	0	28	0	12	0	12	3	19	0	25	1	0	
4:00	0	11	0	9	0	22	1	29	0	26	1	19	0	24	0	13	0	14	0	20	1	22	3	0	
4:15	0	24	1	14	2	18	0	26	1	23	0	19	1	27	0	13	1	12	2	17	3	20	1	0	
4:30	0	17	1	10	1	17	0	19	0	23	0	15	0	20	0	12	3	12	0	14	0	14	2	0	
4:45	0	21	0	9	1	24	1	15	0	31	7	13	4	16	1	6	2	11	2	22	0	11	0	0	
5:00	0	16	1	8	3	10	0	14	0	18	11	11	8	15	0	13	0	13	1	17	3	11	1	0	
5:15	0	11	2	12	6	18	0	11	9	25	9	9	8	12	0	7	3	11	6	14	2	13	2	0	
5:30	0	20	0	11	3	18	7	14	8	24	13	13	10	10	0	13	2	9	1	15	3	10	7	0	
5:45	0	20	5	6	7	15	10	24	13	20	17	12	15	22	0	20	1	9	2	11	7	18	7	0	
6:00	0	12	3	11	9	16	11	26	16	20	13	11	10	26	0	15	0	8	5	14	7	21	8	0	
6:15	0	17	1	8	13	16	12	15	21	19	11	15	15	17	2	10	2	7	11	15	7	11	5	0	
6:30	0	16	2	5	14	17	15	16	23	19	12	12	18	20	4	8	1	12	6	15	9	13	8	0	
6:45	0	14	4	5	11	18	23	9	15	25	10	11	24	14	3	16	4	8	10	14	16	10	12	0	
7:00	0	20	4	8	14	15	26	18	19	21	18	9	25	23	5	14	0	5	13	12	18	14	20	0	
7:15	0	9	3	6	23	9	18	9	29	14	21	13	21	12	11	14	7	5	26	7	15	12	16	0	
7:30	0	8	4	11	24	10	25	11	31	14	29	13	28	12	2	9	4	7	14	7	23	13	20	0	
7:45	0	14	1	5	20	7	28	18	28	10	26	10	27	17	5	10	2	7	21	3	23	11	20	0	
8:00	0	13	5	4	20	12	22	21	29	14	30	12	19	18	15	12	10	16	22	7	16	13	16	0	
8:15	0	4	4	9	31	11	28	24	33	13	30	18	24	19	13	8	4	9	21	5	21	15	32	0	
8:30	0	5	7	5	22	9	49	14	25	11	22	21	47	9	11	5	8	10	35	5	43	6	33	0	
8:45	0	7	11	3	19	5	33	13	23	9	35	19	30	10	12	6	8	7	27	2	25	6	28	0	
9:00	0	2	10	6	10	4	19	12	15	6	25	17	21	11	19	8	10	4	14	2	15	6	11	0	
9:15	0	1	14	7	14	10	19	13	20	12	21	17	21	14	10	2	16	4	13	4	14	8	12	0	
9:30	0	8	5	5	10	7	24	12	17	9	30	15	25	15	12	5	8	6	13	2	17	8	15	0	
9:45	0	4	11	3	12	7	14	7	20	10	16	9	19	12	25	7	12	8	9	3	10	4	23	0	
10:00	0	5	13	1	15	8	9	6	22	10	13	13	15	11	30	5	13	3	12	5	14	2	16	0	
10:15	9	6	12	4	5	4	15	9	11	6	18	15	16	12	17	5	6	5	13	2	12	4	17	0	
10:30	12	7	7	1	20	5	23	15	25	7	27	20	20	16	19	4	18	3	7	3	14	9	15	0	
10:45	12	2	9	2	13	8	23	12	17	10	28	16	20	11	18	11	9	2	6	5	15	5	19	0	
11:00	17	3	11	0	16	8	23	10	19	12	29	13	20	7	17	2	7	3	13	3	16	2	10	0	
11:15	17	3	14	2	7	7	15	13	9	11	22	16	12	8	8	6	7	2	8	4	9	4	11	0	
11:30	23	4	7	0	8	4	12	12	15	7	20	16	11	7	14	7	8	2	11	1	7	4	13	0	
11:45	11	4	16	1	12	4	10	10	18	6	13	15	9	7	16	8	8	0	12	1	4	3	11	0	
12:00	9	4	10	0	6	6	15	8	11	9	17	14	14	7	13	2	17	2	15	2	8	2	8	0	
TOTAL	110	530	232	359	402	554	549	768	579	765	613	756	590	757	325	486	223	414	386	444	413	532	436	0	
		640		591		956		1317		1344		1369		1347		811		637		830		945		436	

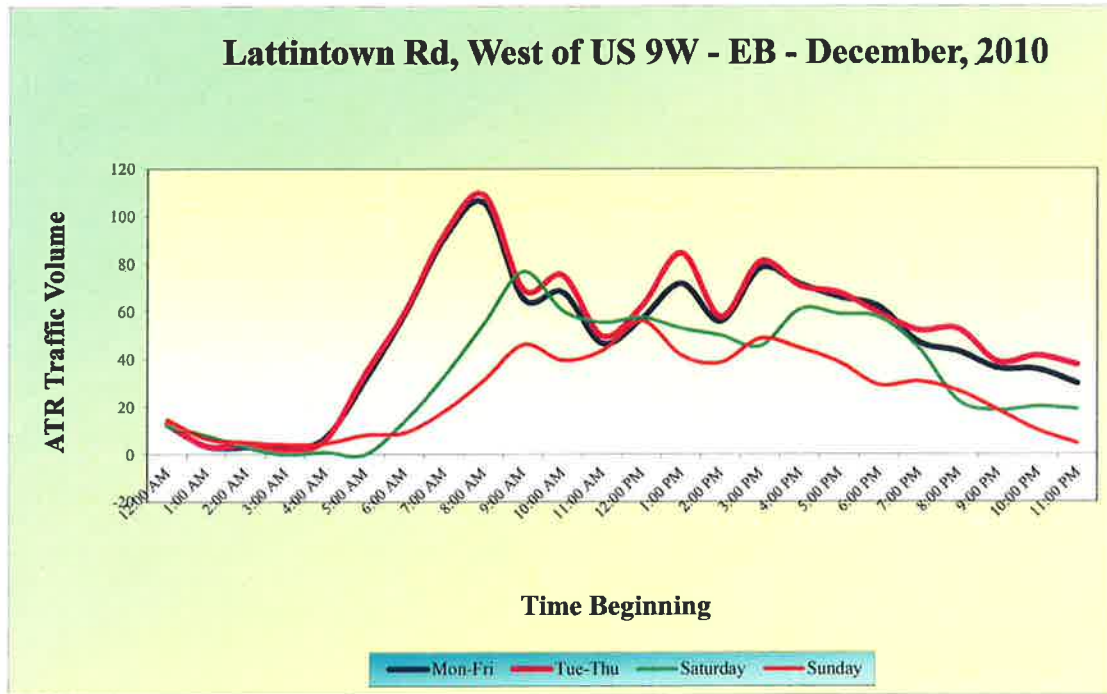
Hour Beginning	Mon-Fri	Tue-Thu	Saturday	Sunday
12:00 AM	13	13	12	15
1:00 AM	3	3	8	7
2:00 AM	3	4	3	5
3:00 AM	2	2	0	4
4:00 AM	7	6	1	5
5:00 AM	31	34	0	8
6:00 AM	59	60	14	9
7:00 AM	91	93	33	18
8:00 AM	106	109	55	31
9:00 AM	66	69	77	46
10:00 AM	68	75	61	40
11:00 AM	47	50	56	44
12:00 PM	57	62	58	56
1:00 PM	72	85	53	42
2:00 PM	56	58	50	39
3:00 PM	78	81	46	49
4:00 PM	71	71	61	45
5:00 PM	66	68	59	39
6:00 PM	62	59	58	29
7:00 PM	47	52	45	31
8:00 PM	43	53	23	27
9:00 PM	36	39	19	19
10:00 PM	36	41	20	10
11:00 PM	30	38	19	5
Day Total	1,150	1,223	827	616

Peak Hour

7:15- 7:30	26
7:30- 7:45	25
7:45- 8:00	23
8:00- 8:15	29
7:15 - 8:15	103

Peak Hour

4:30- 4:45	18
4:45- 5:00	14
5:00- 5:15	15
5:15- 5:30	15
4:30- 5:30	62



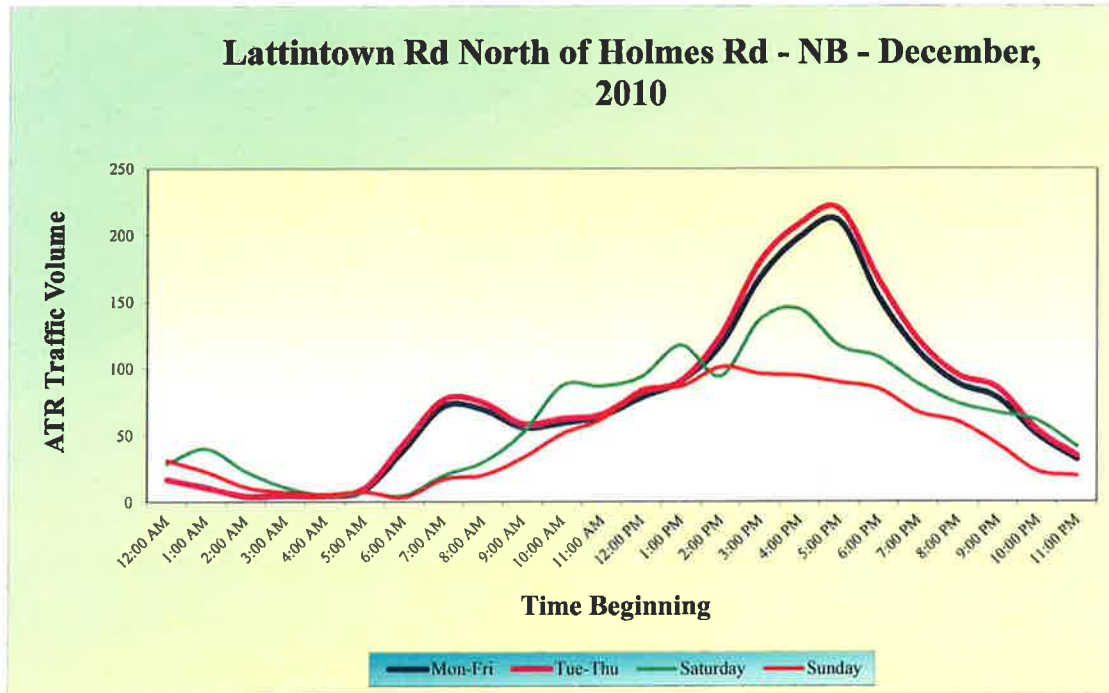
Lattintown Rd North of Holmes Rd - NB

TIME ENDING	1		2		3		4		5		6		7		8		9		10		11		12	
	Sat 12/11		Sun 12/12		Mon 12/13		Tue 12/14		Wed 12/15		Thu 12/16		Fri 12/17		Sat 12/18		Sun 12/19		Mon 12/20		Tue 12/21		Wed 12/22	
	AM	PM	AM	PM	AM	PM	AM	PM	AM	PM	AM	PM	AM	PM	AM	PM	AM	PM	AM	PM	AM	PM	AM	PM
0:15	0	20	6	16	0	22	2	16	1	20	5	19	7	13	8	26	7	25	7	25	4	18	9	0
0:30	0	20	15	24	3	20	3	20	7	33	4	20	13	23	5	23	10	24	3	20	4	19	4	0
0:45	0	19	9	13	3	16	1	17	7	23	4	10	5	14	5	26	6	21	4	16	3	25	3	0
1:00	0	31	1	17	2	14	8	19	0	32	4	25	2	14	11	23	8	28	1	22	6	13	5	0
1:15	0	29	5	10	3	20	1	19	1	39	1	19	2	26	11	22	5	19	6	17	3	16	3	0
1:30	0	28	9	21	3	24	3	21	5	31	2	17	3	26	10	18	4	18	1	16	2	11	2	0
1:45	0	30	7	21	4	18	3	24	2	30	8	29	5	39	7	35	6	35	2	25	1	24	2	0
2:00	0	37	4	23	0	17	1	12	4	34	6	20	2	34	12	36	5	26	2	8	1	17	2	0
2:15	0	19	4	26	0	31	1	33	0	37	1	41	4	21	6	21	4	30	1	20	2	18	3	0
2:30	0	23	3	19	1	19	0	26	0	24	0	30	1	23	4	25	6	14	0	30	4	24	0	0
2:45	0	27	0	22	0	25	1	41	0	44	0	31	1	41	5	20	3	26	0	27	3	25	1	0
3:00	0	25	0	30	1	23	3	39	2	25	0	30	1	37	8	29	2	35	1	28	1	31	0	0
3:15	0	32	1	20	2	28	4	45	0	41	0	41	0	30	0	26	0	26	1	23	2	21	2	0
3:30	0	23	3	30	1	32	0	39	0	39	1	50	1	53	4	47	1	21	1	33	2	49	1	0
3:45	0	39	1	21	0	32	0	32	0	52	0	58	1	54	5	36	1	20	0	37	1	37	1	0
4:00	0	38	4	30	3	36	1	49	0	83	3	59	2	57	2	33	3	24	1	42	2	27	0	0
4:15	0	41	0	24	0	39	0	44	1	67	1	36	1	54	2	29	1	24	2	35	0	44	0	0
4:30	0	31	0	25	1	47	1	65	4	50	1	53	2	54	3	37	3	28	0	31	1	46	3	0
4:45	0	32	1	18	0	39	3	30	1	76	0	61	2	73	0	38	3	26	1	38	0	39	1	0
5:00	0	36	2	24	1	46	2	42	2	74	0	65	1	53	0	45	1	20	1	47	1	43	0	0
5:15	0	22	0	28	0	45	1	47	1	77	1	58	0	38	3	35	3	17	1	37	1	36	1	0
5:30	0	32	3	16	2	51	0	40	3	65	6	67	4	74	1	25	1	30	2	63	4	55	5	0
5:45	0	37	5	21	4	50	4	39	5	68	2	78	2	49	0	31	0	24	1	60	0	43	0	0
6:00	0	27	3	14	1	43	9	48	1	64	2	63	4	48	3	25	0	29	0	37	4	31	2	0
6:15	0	34	0	19	2	30	14	45	3	54	3	52	4	40	2	25	1	21	4	38	1	32	3	0
6:30	0	35	0	19	5	46	18	42	3	62	4	34	5	41	1	24	1	22	2	43	4	27	6	0
6:45	0	16	1	19	11	23	21	33	12	45	20	48	10	43	1	30	2	29	11	32	16	35	12	0
7:00	0	27	1	24	11	28	18	41	17	57	19	24	19	18	1	26	1	16	11	26	15	34	13	0
7:15	0	12	2	19	20	31	19	29	24	24	22	37	17	35	4	31	2	11	24	20	16	30	15	0
7:30	0	28	2	10	12	24	21	22	24	32	32	39	17	22	5	26	3	21	13	31	15	19	13	0
7:45	0	13	5	12	13	14	18	32	14	35	30	33	22	28	5	21	6	18	14	18	15	25	14	0
8:00	0	28	8	18	14	25	25	37	25	39	15	22	11	31	6	18	6	25	13	26	17	30	10	0
8:15	0	20	5	16	13	15	19	27	24	22	8	34	26	20	6	19	5	27	15	18	16	25	12	0
8:30	0	14	8	12	12	15	30	23	29	24	31	34	28	39	5	21	4	12	17	18	11	17	11	0
8:45	0	12	1	12	19	13	32	12	20	32	19	17	10	27	10	20	8	18	8	30	16	22	13	0
9:00	0	23	4	7	9	14	36	24	13	19	10	27	17	8	9	19	5	16	9	24	16	21	6	0
9:15	0	23	7	4	10	9	22	18	11	39	20	12	14	34	8	8	8	10	14	8	16	13	0	
9:30	0	15	8	10	15	15	12	30	6	25	12	28	9	18	9	28	7	14	8	21	14	23	18	0
9:45	0	22	6	13	17	14	16	24	24	14	20	26	11	16	15	16	14	14	8	10	13	16	13	0
10:00	0	12	9	7	19	9	12	15	22	22	20	17	23	22	20	10	7	16	10	22	10	16	7	0
10:15	12	16	10	5	10	11	9	15	13	24	14	17	20	22	21	21	11	6	13	19	16	10	7	0
10:30	23	16	11	10	16	11	17	17	22	17	32	19	10	12	29	12	16	5	13	5	13	14	10	0
10:45	17	15	11	5	16	3	13	8	16	13	15	12	21	20	29	18	14	7	8	7	18	6	13	0
11:00	22	13	18	4	14	3	17	12	15	9	17	13	10	14	22	11	11	4	10	10	16	9	19	0
11:15	19	9	12	1	14	5	14	3	26	9	24	13	16	7	15	7	13	4	15	10	10	9	20	0
11:30	24	12	11	3	10	3	14	8	12	9	20	10	9	17	25	9	17	7	18	7	14	9	11	0
11:45	24	13	17	4	19	3	18	7	21	15	13	8	15	8	22	13	23	12	24	4	11	3	15	0
12:00	22	13	12	3	16	1	16	9	21	13	18	7	21	11	23	7	19	5	10	8	9	6	21	0
TOTAL	163	1139	255	769	352	1102	503	1340	464	1782	490	1563	431	1501	408	1151	287	928	327	1198	362	1166	345	0
		1302		1024		1454		1843		2246		2053		1932		1559		1215		1525		1528		345

Hour Beginning	Mon-Fri	Tue-Thu	Saturday	Sunday
12:00 AM	17	17	29	31
1:00 AM	11	11	40	23
2:00 AM	4	4	23	11
3:00 AM	5	5	11	7
4:00 AM	4	4	5	6
5:00 AM	9	10	7	8
6:00 AM	40	44	5	4
7:00 AM	72	77	20	17
8:00 AM	69	74	30	20
9:00 AM	56	59	52	33
10:00 AM	59	62	88	51
11:00 AM	64	66	87	62
12:00 PM	78	82	94	84
1:00 PM	90	91	118	87
2:00 PM	118	125	95	101
3:00 PM	168	181	137	96
4:00 PM	199	209	145	95
5:00 PM	211	220	117	90
6:00 PM	153	166	109	85
7:00 PM	113	121	89	67
8:00 PM	89	95	74	60
9:00 PM	78	85	67	43
10:00 PM	50	54	61	23
11:00 PM	32	35	42	20
Day Total	1,789	1,897	1,542	1,120

Peak Hour	
7:15- 7:30	21
7:30- 7:45	18
7:45- 8:00	18
8:00- 8:15	16
7:15- 8:15	73

Peak Hour	
4:30- 4:45	52
4:45- 5:00	56
5:00- 5:15	55
5:15- 5:30	57
4:30- 5:30	220



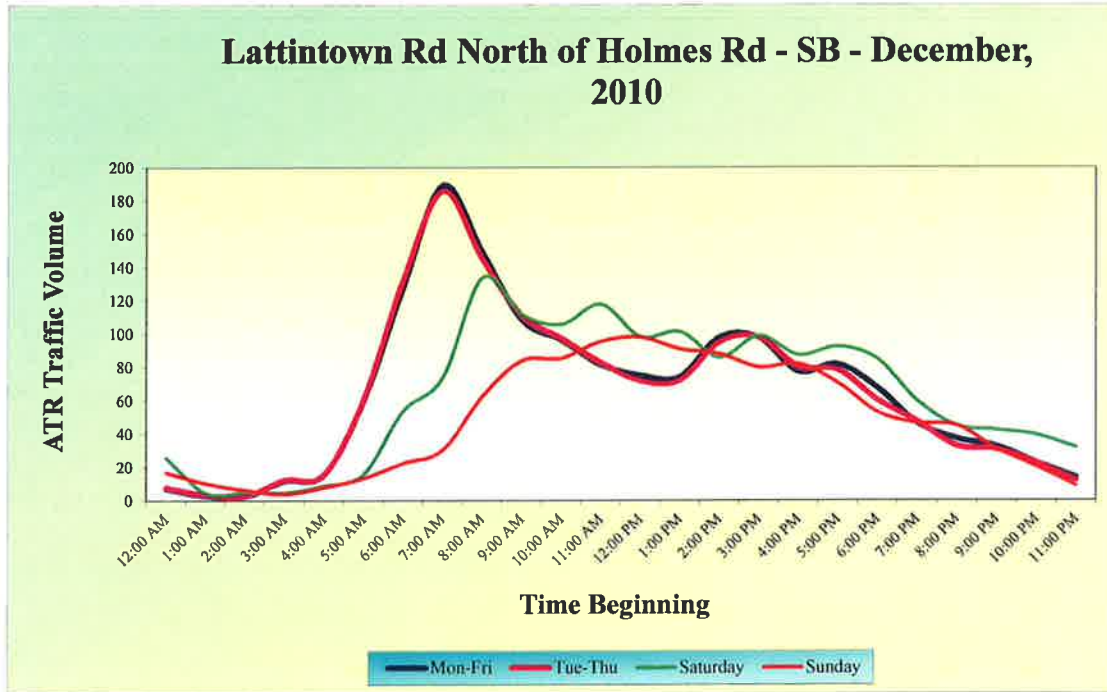
Lattintown Rd North of Holmes Rd - SB

TIME ENDING	1		2		3		4		5		6		7		8		9		10		11		12		
	Sat 12/11		Sun 12/12		Mon 12/13		Tue 12/14		Wed 12/15		Thu 12/16		Fri 12/17		Sat 12/18		Sun 12/19		Mon 12/20		Tue 12/21		Wed 12/22		
	AM	PM	AM	PM	AM	PM	AM	PM	AM	PM	AM	PM	AM	PM	AM	PM	AM	PM	AM	PM	AM	PM	AM	PM	AM
0:15	0	32	5	18	4	26	2	18	2	21	4	15	1	23	10	32	6	30	0	19	5	10	2	0	
0:30	0	24	5	19	1	21	2	16	1	21	1	14	2	25	3	25	4	28	2	22	4	11	2	0	
0:45	0	28	2	25	1	22	0	20	0	19	2	16	2	20	7	21	1	21	2	19	4	19	2	0	
1:00	0	17	3	27	2	13	1	17	1	24	1	21	3	16	6	18	8	28	0	13	2	26	2	0	
1:15	0	21	5	22	0	13	1	18	1	15	1	18	0	27	3	28	4	24	0	27	0	16	1	0	
1:30	0	28	2	20	2	18	0	19	1	17	2	22	1	21	0	38	4	23	1	17	2	11	2	0	
1:45	0	22	3	20	0	10	0	17	0	31	2	20	1	13	0	20	3	19	1	25	1	18	1	0	
2:00	0	25	0	26	0	19	0	12	1	18	2	22	0	19	2	21	0	28	0	22	0	15	0	0	
2:15	0	16	1	24	0	15	0	19	0	15	0	14	3	32	1	25	1	16	0	14	1	20	3	0	
2:30	0	20	0	15	0	26	0	25	1	23	2	27	1	31	2	25	1	21	0	27	0	36	1	0	
2:45	0	29	1	25	2	24	0	38	0	27	2	26	0	37	0	15	3	25	0	32	0	22	0	0	
3:00	0	13	2	27	0	21	1	24	0	19	1	24	0	23	2	29	4	23	1	23	1	21	1	0	
3:15	0	23	1	22	1	28	1	28	3	21	0	25	1	26	0	29	0	21	0	18	4	17	3	0	
3:30	0	23	2	7	2	32	5	25	3	21	1	30	1	22	2	24	0	18	5	17	4	27	2	0	
3:45	0	22	1	20	4	24	0	23	0	26	1	29	1	26	1	26	0	25	5	31	3	27	3	0	
4:00	0	33	3	23	3	22	5	32	4	22	6	19	4	21	2	18	1	24	6	25	9	20	5	0	
4:15	0	28	1	29	4	22	5	24	5	21	2	31	2	34	2	10	3	21	1	15	4	30	3	0	
4:30	0	38	1	20	3	15	5	26	1	11	3	22	3	18	4	12	3	20	3	14	3	26	3	0	
4:45	0	30	2	12	4	17	2	15	7	15	4	21	6	25	1	12	3	20	2	14	1	17	1	0	
5:00	0	21	2	18	4	13	6	13	4	17	3	15	6	17	2	24	1	24	8	17	7	17	10	0	
5:15	0	25	4	20	14	16	12	18	11	18	16	19	11	22	0	17	1	20	14	25	9	19	9	0	
5:30	0	35	1	24	9	20	14	14	10	20	15	19	14	32	5	21	1	14	13	20	11	28	10	0	
5:45	0	23	7	14	14	14	17	26	24	21	15	20	16	26	5	22	0	19	16	19	17	22	22	0	
6:00	0	18	7	11	20	17	17	14	24	13	17	27	17	23	6	24	6	19	19	25	21	15	13	0	
6:15	0	22	4	14	23	21	24	22	36	14	28	21	19	26	9	20	4	16	26	19	21	11	28	0	
6:30	0	22	8	14	27	17	29	19	29	14	34	14	27	24	12	18	3	15	24	23	31	13	40	0	
6:45	0	21	6	13	37	17	33	12	31	10	35	16	32	26	14	23	7	13	31	18	41	16	24	0	
7:00	0	19	7	9	34	14	38	14	38	15	32	19	33	16	19	25	6	12	50	11	47	11	45	0	
7:15	0	20	3	8	40	9	45	12	46	13	49	11	49	18	11	9	5	47	10	41	7	48	0		
7:30	0	5	9	9	52	7	42	12	56	11	44	11	52	17	17	15	15	16	47	6	49	17	56	0	
7:45	0	23	9	11	55	7	45	19	45	10	51	15	61	23	30	19	7	15	55	9	66	12	45	0	
8:00	0	13	8	11	49	4	43	10	50	9	39	10	35	15	16	16	5	18	43	11	37	11	33	0	
8:15	0	10	11	11	54	9	47	8	46	8	35	9	45	20	23	14	14	15	52	18	50	10	50	0	
8:30	0	12	10	15	49	4	38	13	40	6	37	7	33	21	23	11	13	19	43	13	37	12	37	0	
8:45	0	9	16	7	34	9	27	9	25	7	39	5	31	9	45	11	16	6	40	7	38	6	34	0	
9:00	0	7	22	8	30	6	26	7	28	2	33	12	25	8	43	16	23	9	34	5	34	10	25	0	
9:15	0	11	11	11	19	9	22	3	25	12	34	13	27	13	20	7	14	9	25	9	30	4	21	0	
9:30	0	10	21	10	21	5	31	13	26	8	26	4	23	6	26	15	22	14	34	8	33	8	29	0	
9:45	0	6	17	6	25	3	31	12	31	6	24	8	34	10	31	13	24	4	20	12	29	5	38	0	
10:00	0	10	34	5	32	7	31	4	24	8	25	8	29	13	35	13	25	3	25	10	26	7	20	0	
10:15	27	11	15	8	24	5	24	6	29	4	18	10	26	4	23	17	22	8	25	4	25	12	20	0	
10:30	28	14	16	3	24	0	26	4	20	10	17	3	31	12	23	9	28	2	14	4	35	8	28	0	
10:45	25	4	16	5	22	5	32	4	28	5	22	6	28	9	30	12	22	7	20	8	19	5	43	0	
11:00	25	8	22	2	25	6	18	3	22	2	18	6	27	9	31	4	30	6	20	3	25	3	18	0	
11:15	26	7	19	1	16	4	18	6	19	1	23	7	17	6	35	10	28	3	24	2	18	5	21	0	
11:30	27	4	11	2	20	2	22	0	10	3	12	3	18	11	29	10	20	1	25	4	28	5	25	0	
11:45	32	7	22	0	26	3	20	2	20	2	24	3	15	6	36	16	33	4	20	5	19	6	22	0	
12:00	23	6	22	2	19	0	18	1	27	0	25	3	21	3	28	4	36	5	18	3	26	2	17	0	
TOTAL	213	875	400	673	851	641	826	716	855	656	827	740	834	904	675	863	480	756	861	722	918	696	868	0	
		1088		1073		1492		1542		1511		1567		1738		1538		1236		1583		1614		868	

Hour Beginning	Mon-Fri	Tue-Thu	Saturday	Sunday
12:00 AM	8	8	26	17
1:00 AM	3	4	5	11
2:00 AM	3	3	5	7
3:00 AM	12	12	5	4
4:00 AM	16	16	9	8
5:00 AM	60	61	16	14
6:00 AM	128	133	54	23
7:00 AM	189	186	74	31
8:00 AM	150	145	134	63
9:00 AM	109	111	112	84
10:00 AM	97	97	106	86
11:00 AM	82	83	118	96
12:00 PM	75	72	99	98
1:00 PM	74	72	102	91
2:00 PM	98	95	86	88
3:00 PM	98	98	99	80
4:00 PM	77	80	88	82
5:00 PM	82	78	93	71
6:00 PM	68	60	85	53
7:00 PM	47	48	60	47
8:00 PM	37	33	45	45
9:00 PM	33	31	43	31
10:00 PM	23	23	40	21
11:00 PM	14	12	32	9
Day Total	1,580	1,561	1,533	1,155

Peak Hour	
7:15- 7:30	49
7:30- 7:45	50
7:45- 8:00	40
8:00- 8:15	46
7:15 - 8:15	185

Peak Hour	
4:30- 4:45	17
4:45- 5:00	16
5:00- 5:15	19
5:15- 5:30	20
4:30- 5:30	72





Newburgh Area Bus Map



Orange County Bus Route Map



LEPRECHAUN

Your Northeast Connection

Getting You There
In Comfort, With Confidence, Safely

Our commitment to providing excellence in motorcoach transportation began in 1934, and continues today as the premier motorcoach provider in the northeastern United States.



[HOME](#) [REGISTER TODAY](#) [OUR COMPANY](#) [CONTACT US / OUR LOCATION](#) [CLICK TO CALL](#) **1.800.MAGIC17**

CHARTERS

ATLANTIC CITY

COMMUTER SERVICES

Newburgh Local Service

Northside Route (North Pank Road Shop-Rite to Wal Mart)

FARE INFORMATION

Regular One-Way Fare \$1.50

There is a 50¢ charge for a transfer at Broadway and Liberty. Senior Citizens age 60 and over, disabled citizens, and Medicare card holders may ride for 75¢ *

*Valid identification includes a Medicare card, Orange County Senior Discount Card, Orange County ADA Paratransit Identification Card, or ADA Paratransit ID card from another jurisdiction.

GETTING ON THE BUS

When you have arrived at the street location where you need to catch the bus, stand near a designated stop or the far side of the intersection. Watch for your bus to determine the correct route before signaling the operator to stop. Signal the bus operator by raising your hand. The bus will not stop in mid-block.

GETTING OFF THE BUS

When you get within a block of your destination, signal the operator to stop by either pushing the yellow strip next to the window or by pulling the cord. Stay seated until the bus comes to a complete stop, then move to the closest exit.

ORANGE COUNTY ADA COMPLIMENTARY PARATRANSIT SERVICE

The Americans with Disabilities Act of 1990 (ADA) requires that complimentary (meaning "in addition to") paratransit (wheelchair lift-

NORTHSIDE ROUTE

(North Pank Road Shop-Rite to Wal Mart)

	M-FXH	M-SXH	M-SXH	M-SXH	M-SXH	M-SXH
Mid-Valley Mall	6:55am	8:55am	10:55am	12:55pm	2:55pm	4:55pm
Shoprite	7:02am	9:02am	11:02am	1:02pm	3:02pm	5:02pm
South & West	7:08am	9:08am	11:08am	1:08pm	3:08pm	5:08pm
Fullerton & Third	7:10am	9:10am	11:10am	1:10pm	3:10pm	5:10pm
DuBois & Third	7:13am	9:13am	11:13am	1:13pm	3:13pm	5:13pm
Robinson & South	7:15am	9:15am	11:15am	1:15pm	3:15pm	5:15pm
Gidney & Fullerton	7:16am	9:16am	11:16am	1:16pm	3:16pm	5:16pm
North & Rte 9W	7:17am	9:17am	11:17am	1:17pm	3:17pm	5:17pm
Grand & Leroy	7:19am	9:19am	11:19am	1:19pm	3:19pm	5:19pm
South & Grand	7:22am	9:22am	11:22am	1:22pm	3:22pm	5:22pm
Broadway & Liberty*	7:30am	9:30am	11:30am	1:30pm	3:30pm	5:30pm
Broadway & DuBois	7:33am	9:33am	11:33am	1:33pm	3:33pm	----
Broadway & Fullerton	7:35am	9:35am	11:35am	1:35pm	3:35pm	----
Target-Ames Plaza	7:42am	9:42am	11:42am	1:42pm	3:42pm	----
17K Bus Terminal	7:45am	9:45am	11:45am	1:45pm	3:45pm	----
Stop & Shop	7:50am	9:50am	11:50am	1:50pm	3:50pm	----
Newburgh Mall	7:55am	9:55am	11:55am	1:55pm	3:55pm	----
Wal Mart	8:00am	10:00am	12:00pm	2:00pm	4:00pm	----
Kohl's	8:08am	10:08am	12:08pm	2:08pm	4:08pm	----
Adam's Fairacre Farms	8:10am	10:10am	12:10pm	2:10pm	4:10pm	----

NORTHSIDE ROUTE

(Wal Mart to North Pank Road Shop-Rite)

	M-FXH	M-SXH	M-SXH	M-SXH	M-SXH
Stop & Shop	7:50am	9:50am	11:50am	1:50pm	3:50pm
Newburgh Mall	7:55am	9:55am	11:55am	1:55pm	3:55pm
Wal Mart	8:00am	10:00am	12:00pm	2:00pm	4:00pm
Kohl's	8:08am	10:08am	12:08pm	2:08pm	4:08pm
Adam's Fairacre Farms	8:10am	10:10am	12:10pm	2:10pm	4:10pm
17K Bus Terminal @@	----	----	----	----	----
Target-Ames Plaza	8:15am	10:15am	12:15pm	2:15pm	4:15pm
Broadway & Fullerton	8:20am	10:20am	12:20pm	2:20pm	4:20pm

equipped, curb-to-curb) service be provided to qualified individuals whose trips begin and end within 3/4 of a mile of a route served by Newburgh Beacon Bus Corp. To qualify to use this service you must obtain a valid ADA Paratransit Identification Card issued by Orange County or another jurisdiction.

Any one is eligible to submit an application if he or she feels he or she qualifies for the service.

The ADA service is provided under contract by Hudson Transit Corp. For more information and application forms please contact Hudson Transit at (800) 631-8405, ext. 430; (800) 499-3541 (TDD).

Applications for ADA identification cards and information about all ADA services may also be obtained from the Orange County Department of Planning, 124 Main Street, Goshen, New York 10924 or by calling (914) 291-2318 from 9 am to 5 pm Monday through Friday.

Regular One Way ADA Fare \$.75
Aides: Free if needed for aide noted on ADA ID card, otherwise \$.75
Service Animals Free

M-SXH

Monday through Saturday except Holidays

M-FXH

Monday through Friday except Holidays

Holidays - No Service

- New Year's Day
- Memorial Day
- July 4th
- Labor Day
- Thanksgiving Day
- Christmas Day

* Transfer Available to Southside Route

** Transfer Available to Northside Route

@@ Bus will stop on Rte. 17K to pick -up or discharge passengers.

Continues on Northside Route

@ Continues on Southside Route

£ From Southside Route

§ From Northside Route

Broadway & DuBois	8:23am	10:23am	12:23pm	2:23pm	4:23pm
Broadway & Liberty*	8:30am	10:30am	12:30pm	2:30pm	4:30pm
Grand & South	8:33am	10:33am	12:33pm	2:33pm	4:33pm
Grand & Leroy	8:35am	10:35am	12:35pm	2:35pm	4:35pm
North & Rte 9W	8:38am	10:38am	12:38pm	2:38pm	4:38pm
Gidney & Fullerton	8:40am	10:40am	12:40pm	2:40pm	4:40pm
Robinson & South	8:41am	10:41am	12:41pm	2:41pm	4:41pm
DuBois & Third	8:43am	10:43am	12:43pm	2:43pm	4:43pm
Fullerton & Third	8:46am	10:46am	12:46pm	2:46pm	4:46pm
South & West	8:47am	10:47am	12:47pm	2:47pm	4:47pm
Mid Valley Mall	8:55am	10:55am	12:55pm	2:55pm	4:55pm

SOUTHSIDE ROUTE

(Price Chopper/Eckerd Drug to Wal Mart)

	M-FXH	M-SXH	M-SXH	M-SXH	M-SXH
Price Chopper/Eckerd	8:00am	10:00am	12:00pm	2:00pm	4:00pm
Forge Hills Apts.	8:02am	10:02am	12:02pm	2:02pm	4:02pm
Upskate NY	8:05am	10:05am	12:05pm	2:05pm	4:05pm
Squire Village	8:07am	10:07am	12:07pm	2:07pm	4:07pm
Cedar & Union	8:09am	10:09am	12:09pm	2:09pm	4:09pm
Walsh & Cedar	8:11am	10:11am	12:11pm	2:11pm	4:11pm
Lake Street Plaza	8:14am	10:14am	12:14pm	2:14pm	4:14pm
Lake Drive Apartments	8:19am	10:19am	12:19pm	2:19pm	4:19pm
Renwick & Avoca	8:23am	10:23am	12:23pm	2:23pm	4:23pm
Liberty & Bayview	8:26am	10:26am	12:26pm	2:26pm	4:26pm
Broadway & Liberty**	8:30am	10:30am	12:30pm	2:30pm	4:30pm
Broadway & DuBois	8:33am	10:33am	12:33pm	2:33pm	4:33pm
Broadway & Fullerton	8:35am	10:35am	12:35pm	2:35pm	4:35pm
Target-Ames Plaza	8:42am	10:42am	12:42pm	2:42pm	4:42pm
17K Bus Terminal	8:45am	10:45am	12:45pm	2:45pm	4:45pm
Stop & Shop	8:50am	10:50am	12:50pm	2:50pm	4:50pm
Newburgh Mall	8:55am	10:55am	12:55pm	2:55pm	4:55pm
Wal Mart	9:00am	11:00am	1:00pm	3:00pm	5:00pm
Kohl's	9:08am	11:08am	1:08pm	3:08pm	5:08pm
Adam's Fairacre Farms	9:10am	11:10am	1:10pm	3:10pm	5:10pm

SOUTHSIDE ROUTE

(Wal Mart to Price Chopper / Eckerd Drug)

	M-FXH	M-SXH	M-SXH	M-SXH	M-SXH	M-SXH
Stop & Shop	----	8:50am	10:50am	12:50pm	2:50pm	4:50pm
Newburgh Mall	----	8:55am	10:55am	12:55pm	2:55pm	4:55pm
Wal Mart	----	9:00am	11:00am	1:00pm	3:00pm	5:00pm
Kohl's	----	9:08am	11:08am	1:08pm	3:08pm	5:08pm
Adam's Fairacre Farms	----	9:10am	11:10am	1:10pm	3:10pm	5:10pm
17K Bus Terminal @@	----	----	----	----	----	----
Target-Ames Plaza	----	9:15am	11:15am	1:15pm	3:15pm	5:15pm
Broadway & Fullerton	----	9:20am	11:20am	1:20pm	3:20pm	5:20pm
Broadway & DuBols	----	9:23am	11:23am	1:23pm	3:23pm	5:23pm
Broadway & Liberty	7:30am	9:30am	11:30am	1:30pm	3:30pm	5:30pm
Liberty & Bayview	7:33am	9:33am	11:33am	1:33pm	3:33pm	5:33pm
Renwick & Avoca	7:36am	9:36am	11:36am	1:36pm	3:36pm	5:36pm
Lake Street Plaza	7:38am	9:38am	11:38am	1:38pm	3:38pm	5:38pm
Lake Drive Apartments	7:42am	9:42am	11:42am	1:42pm	3:42pm	5:42pm
Walsh & Cedar	7:44am	9:44am	11:44am	1:44pm	3:44pm	5:44pm
Cedar & Union	7:46am	9:46am	11:46am	1:46pm	3:46pm	5:46pm
Squire Village	7:48am	9:48am	11:48am	1:48pm	3:48pm	5:48pm

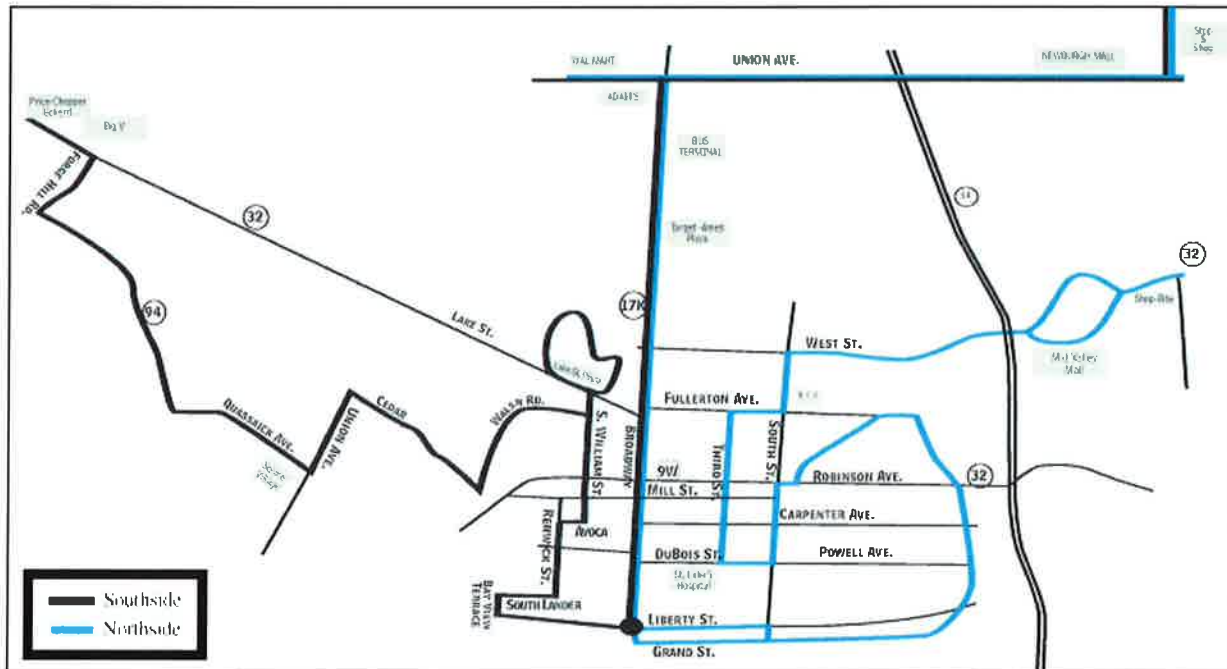
Upskate NY	7:51am	9:51am	11:51am	1:51pm	3:51pm	5:51pm
Forge Hills Apartments	7:54am	9:54am	11:54am	1:54pm	3:54pm	5:54pm
Big V Plaza	7:56am	9:56am	11:56am	1:56pm	3:56pm	5:56pm
Price Chopper/Eckerd	8:00am	10:00am	12:00pm	2:00pm	4:00pm	6:00pm

BROADWAY SERVICE (EASTBOUND) Stop & Shop to Broadway & Liberty

	M-FXH	M-SXH	M-SXH	M-SXH	M-SXH	M-SXH	M-SXH	M-SXH	M-SXH
Stop & Shop	7:50am	8:50am	9:50am	10:50am	11:50am	12:50pm	1:50pm	2:50pm	3:50pm
Newburgh Mall	7:55am	8:55am	9:55pm	10:55pm	11:55pm	12:55pm	1:55pm	2:55pm	3:55pm
Wal Mart	8:00am	9:00am	10:00am	11:00am	12:00pm	1:00pm	2:00pm	3:00pm	4:00pm
Kohl's	8:08am	9:08am	10:08am	11:08am	12:08pm	1:08pm	2:08pm	3:08pm	4:08pm
Adam's Fairacre Farms	8:10am	9:10am	10:10am	11:10am	12:10pm	1:10pm	2:10pm	3:10pm	4:10pm
17K Bus Terminal@@	----	----	----	----	----	----	----	----	----
Target-Ames Plaza	8:15am	9:15am	10:15am	11:15am	12:15pm	1:15pm	2:15pm	3:15pm	4:15pm
Broadway & Fullerton	8:20am	9:20am	10:20am	11:20am	12:20pm	1:20pm	2:20pm	3:20pm	4:20pm
Broadway & DuBois	8:23am	9:23am	10:23am	11:23am	12:23pm	1:23pm	2:23pm	3:23pm	4:23pm
Broadway & Liberty	8:30am	9:30am	10:30am	11:30am	12:30pm	1:30pm	2:30pm	3:30pm	4:30pm
	#	@	#	@	#	@	#	@	#

BROADWAY SERVICE (WESTBOUND) Broadway & Liberty to Wal Mart

	M-FXH	M-SXH	M-SXH	M-SXH	M-SXH	M-SXH	M-SXH	M-SXH	M-SXH
	£	§	£	§	£	§	£	§	£
Broadway & Liberty	7:30am	8:30am	9:30am	10:30am	11:30am	12:30pm	1:30pm	2:30pm	3:30pm
Broadway & DuBois	7:33am	8:33am	9:33am	10:33am	11:33am	12:33pm	1:33pm	2:33pm	3:33pm
Broadway & Fullerton	7:35am	8:35am	9:35am	10:35am	11:35am	12:35pm	1:35pm	2:35pm	3:35pm
Target-Ames Plaza	7:42am	8:42am	9:42am	10:42am	11:42am	12:42pm	1:42pm	2:42pm	3:42pm
17K Bus Terminal	7:45am	8:45am	9:45am	10:45am	11:45am	12:45pm	1:45pm	2:45pm	3:45pm
Stop & Shop	7:50am	8:50am	9:50am	10:50am	11:50am	12:50pm	1:50pm	2:50pm	3:50pm
Newburgh Mall	7:55am	8:55am	9:55am	10:55am	11:55am	12:55pm	1:55pm	2:55pm	3:55pm
Wal Mart	8:00am	9:00am	10:00am	11:00am	12:00pm	1:00pm	2:00pm	3:00pm	4:00pm
Kohl's	8:10am	9:10am	10:08am	11:08am	12:08pm	1:08pm	2:08pm	3:08pm	4:08pm
Adam's Fairacre Farms	8:10am	9:10am	10:10am	11:10am	12:10pm	1:10pm	2:10pm	3:10pm	4:10pm



**COMMUTER****LOCAL****DIAL A BUS****PARATRANSIT****LOCAL**

Regularly Scheduled Local Bus Service (Fixed Route) Local bus services, larger buses that run regular schedules on set routes, are operated in and around the Cities of Middletown and Newburgh, as well as the Village of Kiryas Joel. In addition to the local area, this service can be used to make connections to other localities in and around Orange County and to commuter services.


THE MAIN LINE

Under contract with New York State Department of Transportation and Orange County, Coach USA/ ShortLine operates "the Main Line" bus service, which harks back to the former Erie Railroad line, which served the villages along NYS Route 17. This service, which operates between Middletown and Harriman, is available seven days a week. 800-631-8405

MIDDLETOWN TRANSIT CORPORATION

A local bus service (fixed route) in Middletown since 1935, Middletown Transit operates four routes, which connect at a central hub in downtown Middletown off of Railroad Avenue. Service now extends beyond the city limits east into the Town of Walkkill to the shopping-retail areas along Route 211. 845-343-4702 www.midcitytransit.com 


NEWBURGH BEACON BUS CORPORATION

Operating since 1934, this service offers two local routes in the City of Newburgh that extend into the Towns of Newburgh and New Windsor. Some of the areas outside of the City of Newburgh served are the Newburgh Mall and Wal-Mart on Route 300, the Price Chopper on Route 32, and Vail's Gate shopping areas. The Broadway corridor, which is the common spine for both routes, is provided with hourly service. The Newburgh Beacon Bus Corporation also operates the Newburgh Beacon Stewart Airport Shuttle which connects Stewart International Airport with downtown Newburgh and the Metro-North Railroad Beacon Station on the east side of the Hudson River. Beacon Station is on Metro-North's Hudson Line, which provides hourly service to and from Grand Central Terminal in midtown Manhattan. 845-565-7900 www.leprechaunlines.com 

VILLAGE OF KIRYAS JOEL

Four different local bus routes are available in the Village of Kiryas Joel and to destinations in Monroe and Woodbury. The Village of Kiryas Joel provides this service using seven buses and is the busiest local fixed route operator in the County. 845-783-8300

TOWN OF WARWICK INTER-MUNICIPAL BUS

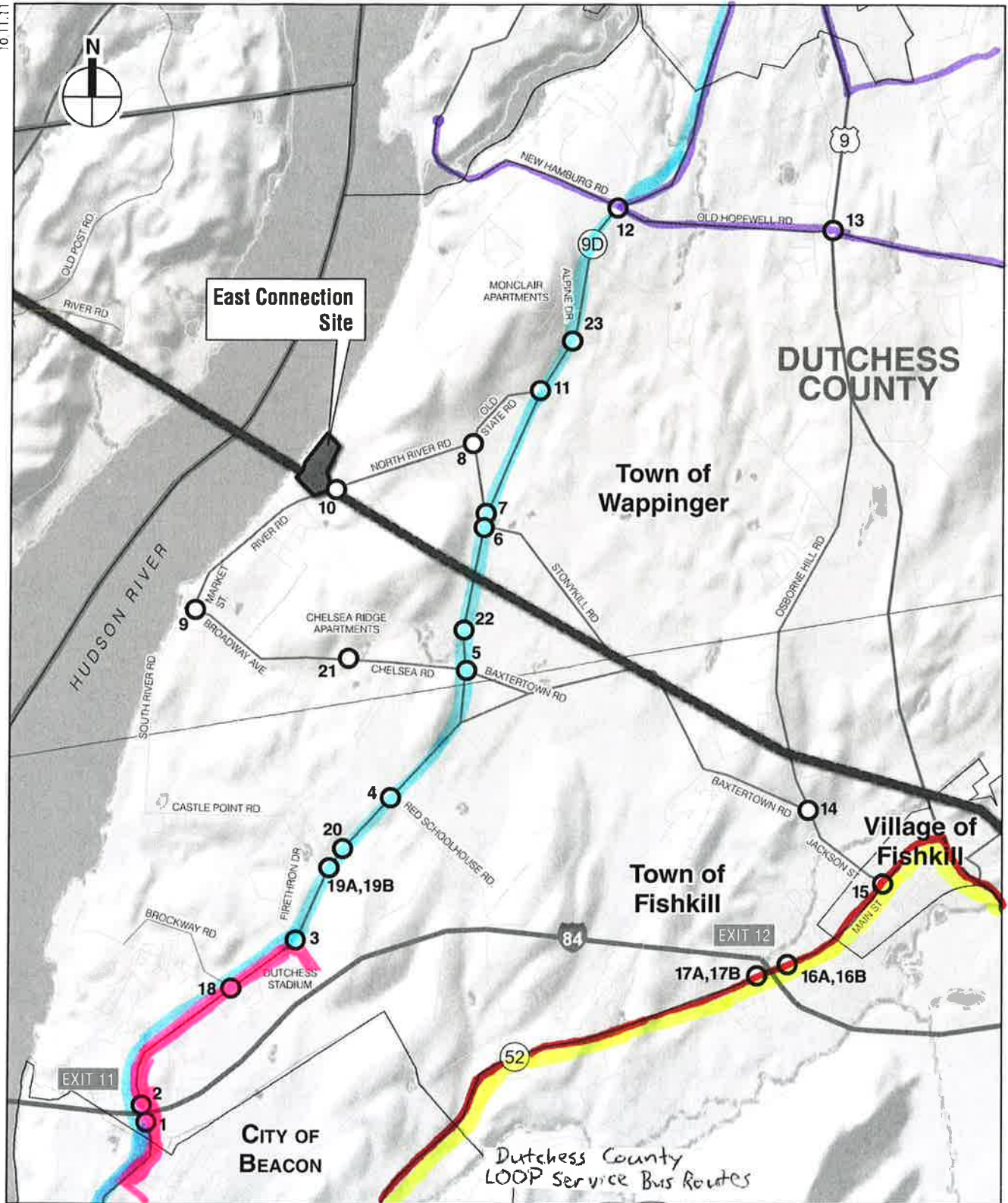
Local bus service (fixed route) operates between Warwick, Goshen, and Walkkill, with a shuttle service from the Galleria to Orange Plaza and Dunning Farms Monday-Saturday. Fixed route service from Warwick to Monroe/Harriman is available on Friday. The Village of Warwick sponsors local bus service on weekends to locations in downtown Warwick. A fixed route service is available to Shoprite in Warwick Tuesday-Friday. 845-986-4174 www.warwicktransit.com 



County Executive, Edward A. Diana
<http://www.oranbecounty.gov>

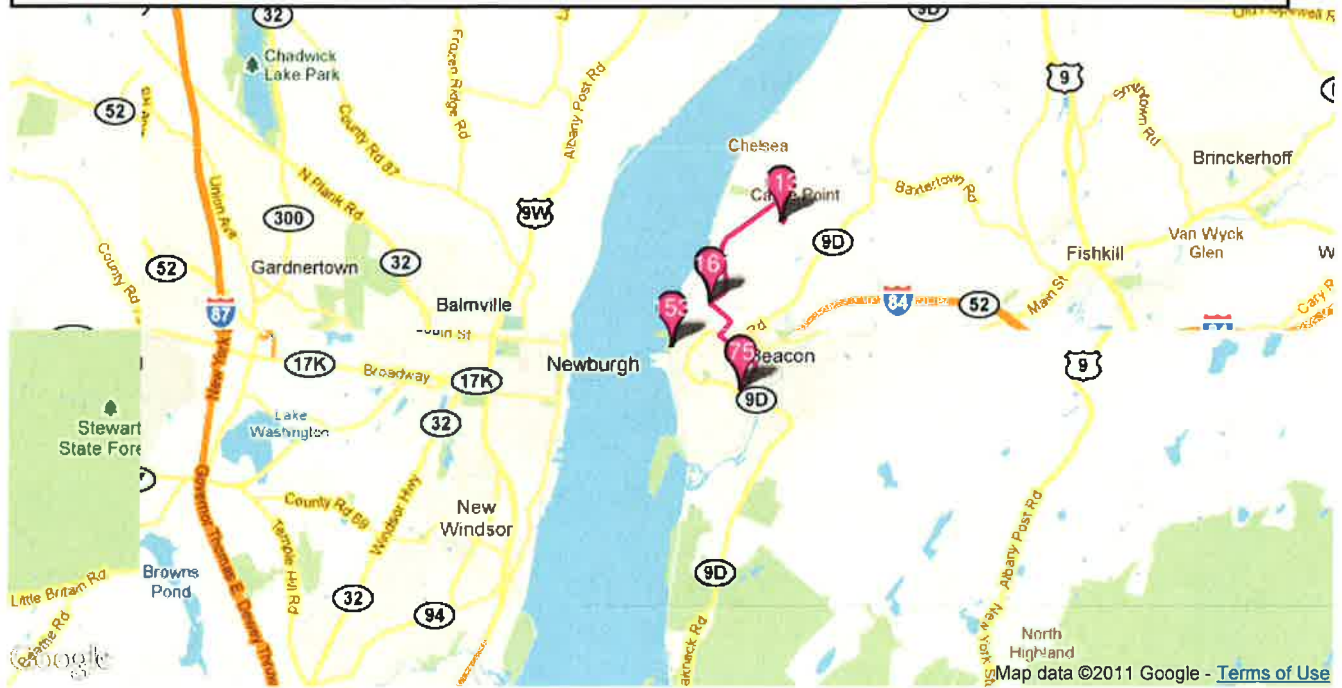


Website designed by Odonnell Company

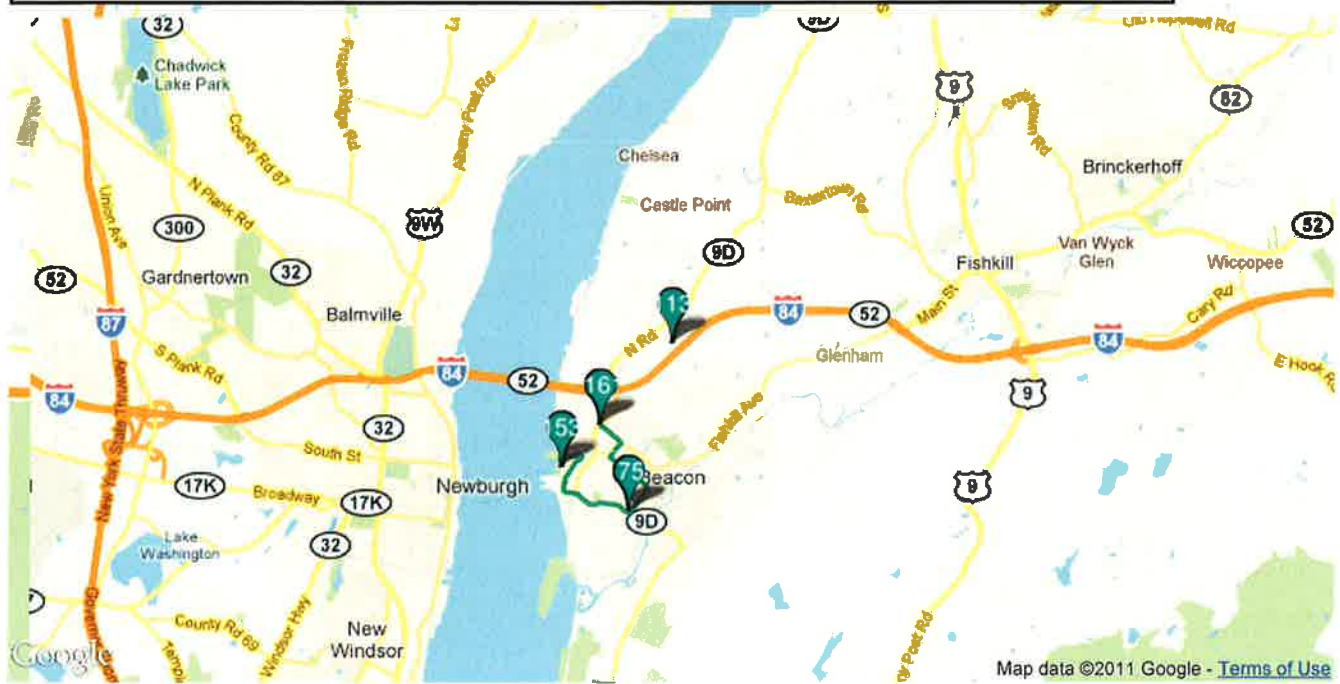


	East Connection Site		Beacon RailLink	
	Delaware Aqueduct Rondout-West Branch Tunnel		New Hamburg RailLink	SCALE
	Intersection Analyzed		Route A	Dutchess
			Route B	Study Area
			Route F	Bus Routes

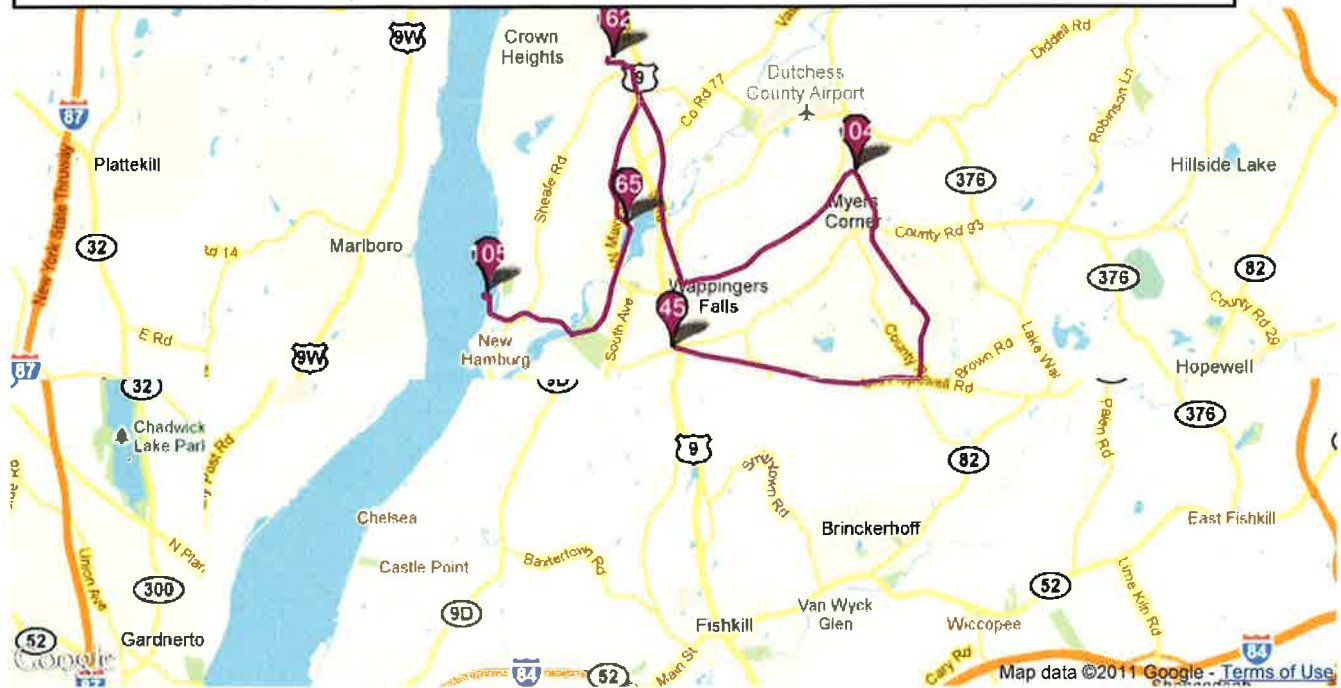
Beacon RailLink PM - Read Down						
153: BEACON - Beacon Train Station	5:35 PM	6:20 PM	6:45 PM	7:17 PM	7:42 PM	8:10 PM
75: BEACON - Wolcott Avenue & Teller Avenue	-----*	-----*	-----*	-----*	-----*	-----*
161: BEACON - Route 9D & Verplank Avenue	-----*	-----*	-----*	-----*	-----*	-----*
113: FISHKILL - Intermodal Center	5:49 PM	6:34 PM	6:55 PM	7:32 PM	7:56 PM	8:24 PM
*Demand Service (upon request)						



Beacon RailLink AM - Read Down					
113: FISHKILL - Intermodal Center	5:33 AM	6:05 AM	6:35 AM	7:03 AM	7:47 AM
161: BEACON - Verplank Avenue & Route 9D	5:38 AM	6:10 AM	6:40 AM	7:08 AM	7:52 AM
75: BEACON - Teller Avenue & Wolcott Avenue	5:45 AM	6:18 AM	6:48 AM	7:16 AM	8:00 AM
153: BEACON - Beacon Train Station	5:50 AM	6:23 AM	6:53 AM	7:21 AM	8:05 AM
*Demand Service (upon request)					



New Hamburg RailLink AM - Read Down		
45: WAPPINGER - CR 28 (Old Hopewell Road) & Route 9	5:46 AM	6:36 AM
104: WAPPINGER - CR 93 (Myers Corners Road) & CR 94 (All Angels Hill Road)	5:55 AM	6:45 AM
162: POUGHKEEPSIE - Galleria Mall	6:07 AM	6:57 AM
65: WAPPINGERS FALLS - Mesier Park	6:14 AM	7:04 AM
105: POUGHKEEPSIE - New Hamburg Train Station	6:20 AM	7:10 AM
*Demand Service (upon request)		



New Hamburg RailLink PM - Read Down			
105: POUGHKEEPSIE - New Hamburg Train Station	6:27 PM	7:24 PM	8:17 PM
45: WAPPINGER - Route 9 & CR 28 (Old Hopewell Road)	-----*	-----*	-----*
104: WAPPINGER - CR 93 (Myers Corners Road) & CR 94 (All Angels Hill Road)	-----	-----	-----
162: POUGHKEEPSIE - Galleria Mall	-----*	-----*	-----*
65: WAPPINGERS FALLS - Mesier Park	6:57 PM	7:54 PM	8:47 PM
*Demand Service (upon request)			

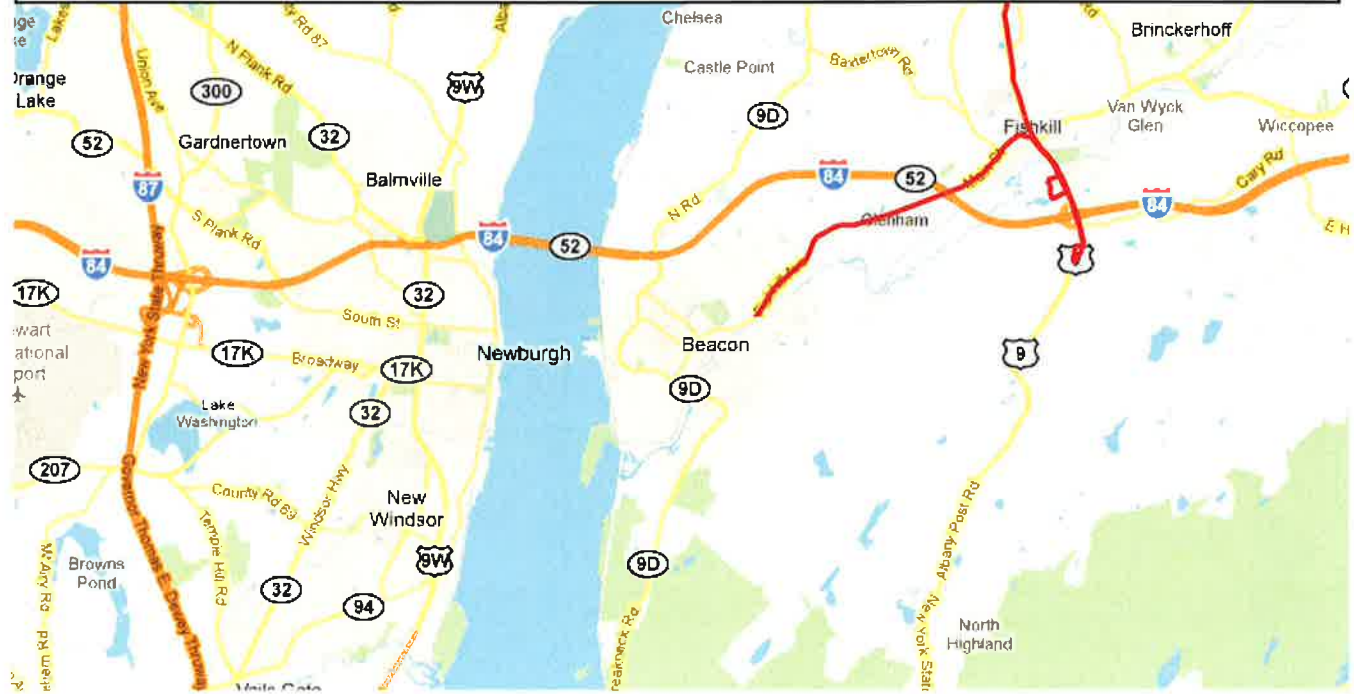


Route A Northbound - BEACON to POUGHKEEPSIE - Read Down															
40: BEACON - Beacon Post Office	----	----	----	----	----	----	----	----	----	----	----	----	----	----	10:45 PM
39: FISHKILL - Dutchess Mall	7:15 AM	8:15 AM	10:30 AM	11:00 AM	1:00 PM	----	2:14 PM	----	4:04 PM	5:44 PM	6:44 PM	8:30 PM	10:00 PM	----	11:00 PM
38: FISHKILL - Walmart	7:23 AM	8:23 AM	10:38 AM	11:08 AM	1:08 PM	1:15 PM	2:21 PM	----	4:11 PM	5:51 PM	6:51 PM	8:35 PM	10:05 PM	10:30 PM	11:05 PM
41: FISHKILL - Route 9 & Westage Business Center	7:26 AM	8:26 AM	10:41 AM	11:11 AM	1:11 PM	----	2:25 PM	----	4:15 PM	5:55 PM	6:55 PM	8:35 PM	10:05 PM	----	11:05 PM
42: FISHKILL - Route 9 & Holiday Inn Express	7:27 AM	8:27 AM	10:42 AM	11:12 AM	1:12 PM	----	2:26 PM	----	4:16 PM	5:56 PM	6:56 PM	8:36 PM	10:06 PM	----	11:06 PM
43: FISHKILL - Route 9 & Merritt Boulevard North	7:28 AM	8:28 AM	10:43 AM	11:13 AM	1:13 PM	----	2:27 PM	----	4:17 PM	5:57 PM	6:57 PM	8:37 PM	10:07 PM	----	11:07 PM
44: FISHKILL - Route 9 & Commonwealth Avenue	7:29 AM	8:29 AM	10:44 AM	11:14 AM	1:14 PM	----	2:30 PM	----	4:20 PM	6:00 PM	7:00 PM	8:38 PM	10:08 PM	----	11:08 PM
45: WAPPINGER - Route 9 & CR 28 (Old Hopewell Road)	7:32 AM	8:32 AM	10:47 AM	11:17 AM	1:17 PM	----	2:37 PM	----	4:27 PM	6:07 PM	7:07 PM	8:39 PM	10:09 PM	----	11:09 PM
46: WAPPINGER - Route 9 & CR 93 (Myers Corners Road)	7:38 AM	8:38 AM	10:53 AM	11:23 AM	1:23 PM	----	2:39 PM	----	4:29 PM	6:09 PM	7:09 PM	8:40 PM	10:10 PM	----	11:10 PM
47: WAPPINGERS FALLS - Route 9 & CR 104 (New Hackensack Road)	7:40 AM	8:40 AM	10:55 AM	11:25 AM	1:25 PM	----	2:43 PM	3:50 PM	4:33 PM	6:13 PM	7:13 PM	8:41 PM	10:11 PM	----	11:11 PM
48: WAPPINGERS FALLS - Route 9 & Scenic Gardens Drive	7:41 AM	8:41 AM	10:56 AM	11:26 AM	1:26 PM	----	2:44 PM	3:51 PM	4:44 PM	6:14 PM	7:14 PM	8:42 PM	10:12 PM	----	11:12 PM
49: POUGHKEEPSIE - Route 9 & Kohl's Dept. Store	7:42 AM	8:42 AM	10:57 AM	11:27 AM	1:27 PM	----	2:46 PM	3:52 PM	4:36 PM	6:16 PM	7:16 PM	8:43 PM	10:13 PM	----	11:13 PM
50: POUGHKEEPSIE - Route 9D & Route 9 North	7:44 AM	8:44 AM	10:59 AM	11:29 AM	1:29 PM	----	2:47 PM	3:54 PM	4:37 PM	6:17 PM	7:17 PM	8:46 PM	10:16 PM	----	11:16 PM
29: POUGHKEEPSIE	----	----	11:00 AM	11:30 AM	1:30 PM	----	2:49 PM	----	4:39 PM	6:19 PM	7:19 PM	8:47 PM	10:17 PM	----	11:17 PM

- South Hills Mall & Route 9D																	
28: POUGHKEEPSIE - South Hills Mall K-Mart	-----	-----	11:00 AM	11:30 AM	1:30 PM	-----	2:51 PM	-----	4:41 PM	6:21 PM	7:21 PM	8:48 PM	10:18 PM	-----	11:18 PM		
27: POUGHKEEPSIE - Galleria Food Court	-----	-----	11:01 AM	11:31 AM	1:31 PM	-----	2:58 PM	-----	4:48 PM	6:28 PM	7:28 PM	8:49 PM	10:19 PM	-----	11:19 PM		
51: POUGHKEEPSIE - Route 9 & Old Post Road	7:46 AM	8:46 AM	11:03 AM	11:33 AM	-----	-----	3:02 PM	3:56 PM	4:52 PM	6:32 PM	7:32 PM	8:50 PM	10:20 PM	-----	11:20 PM		
52: POUGHKEEPSIE - Route 9 & Clarion Hotel	7:48 AM	8:48 AM	11:03 AM	11:33 AM	-----	-----	3:04 PM	3:58 PM	4:54 PM	6:34 PM	7:34 PM	8:51 PM	10:21 PM	-----	11:21 PM		
54: POUGHKEEPSIE - Route 9 & Neptune Rd	7:50 AM	8:50 AM	11:05 AM	11:35 AM	-----	-----	3:07 PM	3:59 PM	4:56 PM	6:37 PM	7:37 PM	8:53 PM	10:23 PM	-----	11:23 PM		
53: POUGHKEEPSIE - Route 9 & Casperkill Golf Club	7:49 AM	8:49 AM	11:04 AM	11:34 AM	-----	-----	3:06 PM	4:00 PM	4:57 PM	6:36 PM	7:36 PM	8:52 PM	10:22 PM	-----	11:22 PM		
55: POUGHKEEPSIE - Route 9 & Kingwood Park Road	7:50 AM	8:50 AM	11:05 AM	11:35 AM	-----	-----	3:08 PM	4:00 PM	4:58 PM	6:38 PM	7:38 PM	8:54 PM	10:24 PM	-----	11:24 PM		
57: POUGHKEEPSIE - Route 9 & Spackenkill Road	7:51 AM	8:51 AM	11:06 AM	11:36 AM	-----	-----	3:08 PM	4:01 PM	4:58 PM	6:38 PM	7:38 PM	8:55 PM	10:25 PM	-----	11:25 PM		
56: POUGHKEEPSIE - IBM*	7:51 AM*	8:51 AM*	11:06 AM*	11:36 AM*	-----	-----	3:09 PM*	4:02 PM*	4:59 PM*	6:39 PM*	7:39 PM*	8:56 PM*	10:26 PM*	-----	11:26 PM*		
58: POUGHKEEPSIE - Route 9 & Barnes & Noble	7:52 AM	8:52 AM	11:07 AM	11:37 AM	-----	-----	3:10 PM	-----	5:00 PM	6:40 PM	7:40 PM	8:57 PM	10:27 PM	-----	11:27 PM		
59: POUGHKEEPSIE - Route 9 & Poughkeepsie Plaza	7:52 AM	8:52 AM	11:07 AM	11:37 AM	-----	-----	3:11 PM	-----	5:01 PM	6:41 PM	7:41 PM	8:58 PM	10:28 PM	-----	11:28 PM		
60: POUGHKEEPSIE - Route 9 & Evergreen Avenue	7:54 AM	8:54 AM	11:09 AM	11:39 AM	-----	-----	3:14 PM	4:04 PM	5:04 PM	6:44 PM	7:44 PM	8:59 PM	10:29 PM	-----	11:29 PM		

61: POUGHKEEPSIE - Route 9 & Beechwood Avenue	7:54 AM	8:54 AM	11:09 AM	11:39 AM	-----	-----	3:14 PM	-----	5:04 PM	6:44 PM	7:44 PM	9:00 PM	10:30 PM	-----	11:30 PM
62: POUGHKEEPSIE - South Avenue & Academy Street	7:55 AM	8:55 AM	11:10 AM	11:40 AM	-----	-----	3:16 PM	4:05 PM	5:06 PM	6:46 PM	7:46 PM	9:01 PM	10:31 PM	-----	11:31 PM
5: POUGHKEEPSIE - Academy Street & Cannon Street	7:57 AM	8:57 AM	11:12 AM	11:42 AM	-----	-----	3:21 PM	-----	5:11 PM	6:51 PM	7:51 PM	9:02 PM	10:32 PM	-----	11:32 PM
6: POUGHKEEPSIE - Main & Market	8:01 AM	9:01 AM	11:16 AM	11:46 AM	1:41 PM	2:00 PM	3:23 PM	4:15 PM	5:13 PM	6:53 PM	7:53 PM	9:03 PM	10:33 PM	11:15 PM	11:33 PM
8: POUGHKEEPSIE - Mill Street & Dongan Place	8:02 AM	9:02 AM	11:17 AM	11:47 AM	1:42 PM	-----	3:24 PM	-----	5:14 PM	6:54 PM	7:54 PM	9:04 PM	10:34 PM	-----	11:34 PM
10: POUGHKEEPSIE - Poughkeepsie Train Station	8:30 AM	9:30 AM	11:37 AM	12:07 PM	2:01 PM	-----	3:34 PM	-----	5:30 PM	7:06 PM	8:04 PM	9:36 PM	11:01 PM	-----	12:01 AM

*Demand Service (upon request)



Route A Southbound - POUGHKEEPSIE, GALLERIA, WAPPI - Read Down															
6: POUGHKEEPSIE - Main & Market	6:00 AM	6:15 AM	7:15 AM	9:30 AM	10:00 AM	11:16 AM	1:00 PM	1:15 PM	2:50 PM	4:15 PM	4:30 PM	5:30 PM	7:00 PM	8:30 PM	9:30 PM
8: POUGHKEEPSIE - Mill Street & Dongan Place	-----	6:19 AM	7:19 AM	9:34 AM	10:04 AM	-----	1:07 PM	-----	2:57 PM	4:16 PM	4:37 PM	5:37 PM	7:04 PM	8:34 PM	9:34 PM
10: POUGHKEEPSIE - Poughkeepsie Train Station	-----	6:21 AM	7:21 AM	9:36 AM	10:06 AM	11:37 AM	1:10 PM	-----	3:00 PM	4:18 PM	4:40 PM	5:40 PM	7:06 PM	8:36 PM	9:36 PM
11: POUGHKEEPSIE - Davies Place & Main Street	-----	6:22 AM	7:22 AM	9:37 AM	10:07 AM	11:38 AM	1:13 PM	-----	3:03 PM	4:19 PM	4:43 PM	5:43 PM	7:07 PM	8:37 PM	9:37 PM
12: POUGHKEEPSIE - Main Street & Columbus Drive	-----	6:25 AM	7:25 AM	9:40 AM	10:10 AM	11:41 AM	1:15 PM	-----	3:05 PM	-----	4:45 PM	5:45 PM	7:10 PM	8:40 PM	9:40 PM
13: POUGHKEEPSIE - Columbus Drive & Church Street East	-----	6:26 AM	7:26 AM	9:41 AM	10:11 AM	11:42 AM	1:15 PM	-----	3:05 PM	-----	4:45 PM	5:45 PM	7:11 PM	8:41 PM	9:41 PM
14: POUGHKEEPSIE - Church Street & Market Street	-----	6:27 AM	7:27 AM	9:42 AM	10:12 AM	11:43 AM	1:16 PM	-----	3:06 PM	4:22 PM	4:46 PM	5:46 PM	7:12 PM	8:42 PM	9:42 PM
15: POUGHKEEPSIE - Market Street & South Avenue	-----	6:28 AM	7:28 AM	9:43 AM	10:13 AM	11:44 AM	1:17 PM	-----	3:07 PM	-----	4:47 PM	5:47 PM	7:13 PM	8:43 PM	9:43 PM
16: POUGHKEEPSIE - Route 9 & Sharon Drive	-----	6:33 AM	7:33 AM	9:48 AM	10:18 AM	-----	1:22 PM	-----	3:12 PM	4:27 PM	4:52 PM	5:52 PM	7:18 PM	8:48 PM	9:48 PM
17: POUGHKEEPSIE - Route 9 & Beechwood Avenue	-----	6:34 AM	7:34 AM	9:49 AM	10:19 AM	-----	1:22 PM	-----	3:12 PM	-----	4:52 PM	5:52 PM	7:19 PM	8:49 PM	9:49 PM
18: POUGHKEEPSIE - Route 9 & Rivercrest Apartments	-----	6:34 AM	7:34 AM	9:49 AM	10:19 AM	-----	1:23 PM	-----	3:13 PM	4:28 PM	4:53 PM	5:53 PM	7:19 PM	8:49 PM	9:49 PM
19: POUGHKEEPSIE - Route 9 & Hudson Plaza	-----	6:35 AM	7:35 AM	9:50 AM	10:20 AM	-----	1:23 PM	-----	3:13 PM	-----	4:53 PM	5:53 PM	7:20 PM	8:50 PM	9:50 PM

20: POUGHKEEPSIE - Route 9 & IBM North Entrance (Hess)	----	6:36 AM	7:36 AM	9:51 AM	10:21 AM	----	1:26 PM	----	3:16 PM	----	4:56 PM	5:56 PM	7:21 PM	8:51 PM	9:51 PM
21: POUGHKEEPSIE - Route 9 & IBM Road (Cappuccino's)	----	6:38 AM	7:38 AM	9:53 AM	10:23 AM	----	1:28 PM	----	3:18 PM	----	4:58 PM	5:58 PM	7:23 PM	8:53 PM	9:53 PM
22: POUGHKEEPSIE - Route 9 & Anthony Drive	----	6:38 AM	7:38 AM	9:53 AM	10:53 AM	----	1:29 PM	----	3:19 PM	4:32 PM	4:59 PM	5:59 PM	7:23 PM	8:53 PM	9:53 PM
23: POUGHKEEPSIE - Route 9 & Neptune Road	----	6:39 AM	7:39 AM	9:54 AM	10:24 AM	----	1:29 PM	----	3:19 PM	----	4:59 PM	5:59 PM	7:24 PM	8:54 PM	9:54 PM
24: POUGHKEEPSIE - Route 9 & South Gate Drive	----	6:40 AM	7:40 AM	9:55 AM	10:25 AM	----	1:30 PM	----	3:20 PM	----	5:00 PM	6:00 PM	7:25 PM	8:55 PM	9:55 PM
25: POUGHKEEPSIE - Route 9 & Bonfish Grill	----	6:40 AM	7:40 AM	9:55 AM	10:25 AM	----	1:30 PM	----	3:20 PM	----	5:00 PM	6:00 PM	7:25 PM	8:55 PM	9:55 PM
26: POUGHKEEPSIE - Route 9 & Old Post Road	----	6:42 AM	7:42 AM	9:57 AM	10:27 AM	----	1:32 PM	----	3:22 PM	4:36 PM	5:02 PM	6:02 PM	7:27 PM	8:57 PM	9:57 PM
27: POUGHKEEPSIE - Galleria Food Court	----	----	----	9:58 AM	10:28 AM	----	1:35 PM	----	3:25 PM	----	5:05 PM	6:05 PM	7:28 PM	8:58 PM	9:58 PM
28: POUGHKEEPSIE - South Hills Mall K-Mart	----	----	----	9:59 AM	10:29 AM	----	1:46 PM	----	3:36 PM	----	5:16 PM	6:16 PM	7:29 PM	8:59 PM	9:59 PM
29: POUGHKEEPSIE - South Hills Mall & Route 9D	----	----	----	10:00 AM	10:30 AM	----	1:46 PM	----	3:36 PM	----	5:16 PM	6:16 PM	7:30 PM	9:00 PM	10:00 PM
30: POUGHKEEPSIE - Route 9D & Route 9 South	----	6:45 AM	7:45 AM	10:00 AM	10:30 AM	----	1:47 PM	----	3:37 PM	4:39 PM	5:17 PM	6:17 PM	7:30 PM	9:00 PM	10:00 PM
31: POUGHKEEPSIE - Route 9 & Westside Plaza	----	6:45 AM	7:45 AM	10:00 AM	10:30 AM	----	1:48 PM	----	3:38 PM	----	5:18 PM	6:18 PM	7:30 PM	9:00 PM	10:00 PM
32: WAPPINGERS	----	6:47 AM	7:47 AM	10:02 AM	10:32 AM	----	1:50 PM	----	3:40 PM	4:41 PM	5:20 PM	6:20 PM	7:32 PM	9:02 PM	10:02 PM

FALLS - Route 9 & Colonial Drive																		
33: WAPPINGERS FALLS - Route 9 & Wenliss Terrace	-----	6:49 AM	7:49 AM	10:04 AM	10:34 AM	-----	1:52 PM	-----	3:42 PM	-----	5:22 PM	6:22 PM	7:34 PM	9:04 PM	10:04 PM			
34: WAPPINGER - Route 9 & CR 93 (Myers Corners Road)	-----	6:51 AM	7:51 AM	10:06 AM	10:36 AM	-----	1:53 PM	-----	3:43 PM	4:42 PM	5:23 PM	6:23 PM	7:36 PM	9:06 PM	10:06 PM			
35: WAPPINGER - Route 9 & Hark Plaza	-----	6:54 AM	7:54 AM	10:09 AM	10:39 AM	-----	1:54 PM	-----	3:44 PM	4:43 PM	5:24 PM	6:24 PM	7:39 PM	9:09 PM	10:09 PM			
36: FISHKILL - Route 9 & Church Street	6:40 AM	7:00 AM	8:00 AM	10:15 AM	10:45 AM	-----	1:59 PM	2:00 PM	3:49 PM	4:45 PM	5:29 PM	6:29 PM	7:45 PM	9:15 PM	10:15 PM			
37: FISHKILL - Route 9 & Merritt Boulevard	-----	7:02 AM	8:02 AM	10:17 AM	10:47 AM	-----	2:02 PM	-----	3:52 PM	-----	5:32 PM	6:32 PM	7:47 PM	9:17 PM	10:17 PM			
38: FISHKILL - Walmart	-----	7:05 AM	8:05 AM	10:20 AM	10:50 AM	12:10 PM	2:06 PM	-----	3:56 PM	-----	5:36 PM	6:36 PM	7:50 PM	9:20 PM	10:20 PM			
39: FISHKILL - Dutchess Mall	-----	7:15 AM	8:15 AM	10:30 AM	11:00 AM	12:15 PM	2:14 PM	-----	4:04 PM	-----	5:44 PM	6:44 PM	8:00 PM	9:30 PM	10:30 PM			
40: BEACON - Beacon Post Office	-----	-----	-----	-----	-----	-----	-----	-----	-----	-----	-----	-----	-----	-----	10:45 PM			
*Demand Service (upon request)																		

Route B Northbound - BEACON to POUGHKEEPSIE - Read Down											
40: BEACON - Beacon Post Office	6:45 AM	7:45 AM	9:00 AM	10:00 AM	1:00 PM	3:04 PM	4:30 PM	6:19 PM	7:00 PM	-----	9:00 PM
75: BEACON - Route 9D & Teller Avenue	6:45 AM	7:45 AM	9:00 AM	10:00 AM	1:00 PM	3:04 PM	4:30 PM	6:19 PM	7:00 PM	-----	9:00 PM
145: BEACON - Forrestal Heights	6:47 AM	7:47 AM	9:02 AM	10:02 AM	1:02 PM	3:06 PM	4:32 PM	6:21 PM	7:02 PM	-----	9:02 PM
72: BEACON - Route 9D & Main Street	6:50 AM	7:50 AM	9:05 AM	10:05 AM	1:05 PM	3:09 PM	4:35 PM	6:24 PM	7:05 PM	-----	9:05 PM
76: FISHKILL - Route 9D North	6:52 AM	7:52 AM	9:07 AM	10:07 AM	1:07 PM	3:11 PM	4:37 PM	6:26 PM	7:07 PM	-----	9:07 PM
77: FISHKILL - Route 9D & Pappas Lane	6:57 AM	7:57 AM	9:12 AM	10:12 AM	1:12 PM	3:16 PM	4:42 PM	6:31 PM	7:12 PM	-----	9:12 PM
78: WAPPINGER - Route 9D & CR 34 (Baxtertown Road)	7:01 AM	8:01 AM	9:16 AM	10:16 AM	1:16 PM	3:20 PM	4:46 PM	6:35 PM	7:16 PM	-----	9:16 PM
79: WAPPINGER - Route 9D & Misk Lane	7:03 AM	8:03 AM	9:18 AM	10:18 AM	1:18 PM	3:22 PM	4:48 PM	6:37 PM	7:18 PM	-----	9:18 PM
80: WAPPINGER - Route 9D & CR 28 (Old Hopewell Road)	7:05 AM	8:05 AM	9:20 AM	10:20 AM	1:20 PM	3:24 PM	4:50 PM	6:39 PM	7:20 PM	-----	9:20 PM
81: WAPPINGERS FALLS - Route 9D & CR 93 (Middlebush Road)	7:06 AM	8:06 AM	9:21 AM	10:21 AM	1:21 PM	3:25 PM	4:51 PM	6:40 PM	7:21 PM	-----	9:21 PM
82: WAPPINGERS FALLS - Route 9D & Mesier Park	7:10 AM	8:10 AM	9:25 AM	10:25 AM	1:25 PM	3:29 PM	4:55 PM	6:44 PM	7:25 PM	-----	9:25 PM
83: WAPPINGERS FALLS - Route 9D & Delavergne Avenue	7:12 AM	8:12 AM	9:27 AM	10:27 AM	1:27 PM	3:31 PM	4:57 PM	6:46 PM	7:27 PM	-----	9:27 PM
84: POUGHKEEPSIE - Route 9D & Swenson Drive	7:13 AM	8:13 AM	9:28 AM	10:28 AM	1:28 PM	3:32 PM	4:58 PM	6:47 PM	7:28 PM	-----	9:28 PM
28: POUGHKEEPSIE - South Hills Mall K-Mart	-----	-----	9:31 AM	10:31 AM	1:31 PM	3:35 PM	5:01 PM	6:50 PM	7:31 PM	-----	9:31 PM
27: POUGHKEEPSIE - Galleria Food Court	-----	-----	9:36 AM	10:36 AM	1:36 PM	3:40 PM	5:06 PM	6:55 PM	7:36 PM	9:05 PM	9:36 PM
52: POUGHKEEPSIE - Route 9 & Clarion Hotel	7:16 AM	8:16 AM	9:37 AM	10:37 AM	1:37 PM	3:41 PM	5:07 PM	6:56 PM	7:37 PM	9:06 PM	9:37 PM

53: POUGHKEEPSIE - Casperkill Golf Club	7:19 AM	8:19 AM	9:40 AM	10:40 AM	1:40 PM	3:44 PM	5:10 PM	6:59 PM	7:40 PM	9:09 PM	9:40 PM
54: POUGHKEEPSIE - Route 9 & Neptune Road	7:20 AM	8:20 AM	9:41 AM	10:41 AM	1:41 PM	3:45 PM	5:11 PM	7:00 PM	7:41 PM	9:10 PM	9:41 PM
55: POUGHKEEPSIE - Route 9 & Kingwood Park Road	7:21 AM	8:21 AM	9:42 AM	10:42 AM	1:42 PM	3:46 PM	5:12 PM	7:01 PM	7:42 PM	9:11 PM	9:42 PM
57: POUGHKEEPSIE - Route 9 & Spackenkill Road	7:23 AM	8:23 AM	9:44 AM	10:44 AM	1:44 PM	3:48 PM	5:14 PM	7:03 PM	7:44 PM	9:13 PM	9:44 PM
56: POUGHKEEPSIE - IBM*	7:22 AM	8:22 AM	9:43 AM	10:43 AM	1:43 PM	3:47 PM	5:13 PM	7:02 PM	7:43 PM	9:12 PM	9:43 PM
58: POUGHKEEPSIE - Route 9 @ Barnes & Noble	7:24 AM	8:24 AM	9:45 AM	10:45 AM	1:45 PM	3:49 PM	5:15 PM	7:04 PM	7:45 PM	9:14 PM	9:45 PM
59: POUGHKEEPSIE - Route 9 & Poughkeepsie Plaza	7:25 AM	8:25 AM	9:46 AM	10:46 AM	1:46 PM	3:50 PM	5:16 PM	7:05 PM	7:46 PM	9:15 PM	9:46 PM
60: POUGHKEEPSIE - Route 9 & Evergreen Avenue	7:26 AM	8:26 AM	9:47 AM	10:47 AM	1:47 PM	3:51 PM	5:17 PM	7:06 PM	7:47 PM	9:16 PM	9:47 PM
61: POUGHKEEPSIE - Route 9 & Beechwood Avenue	7:27 AM	8:27 AM	9:48 AM	10:48 AM	1:48 PM	3:52 PM	5:18 PM	7:07 PM	7:48 PM	9:17 PM	9:48 PM
62: POUGHKEEPSIE - South Avenue & Academy Street	7:28 AM	8:28 AM	9:49 AM	10:49 AM	1:49 PM	3:53 PM	5:19 PM	7:08 PM	7:49 PM	9:18 PM	9:49 PM
5: POUGHKEEPSIE - Academy Street & Cannon Street	7:31 AM	8:31 AM	9:52 AM	10:52 AM	1:52 PM	3:56 PM	5:22 PM	7:11 PM	7:52 PM	9:21 PM	9:52 PM
6: POUGHKEEPSIE - Main & Market	7:36 AM	8:36 AM	9:57 AM	10:57 AM	1:57 PM	4:01 PM	5:27 PM	7:16 PM	7:57 PM	9:26 PM	9:57 PM
8: POUGHKEEPSIE - Mill Street & Dongan Place	7:37 AM	8:37 AM	9:58 PM	10:58 AM	1:58 PM	4:02 PM	5:28 PM	7:17 PM	7:58 PM	9:27 PM	9:58 PM
10: POUGHKEEPSIE - Poughkeepsie Train Station	7:50 AM	8:50 AM	10:06 AM	11:06 AM	2:06 PM	4:10 PM	5:36 PM	7:25 PM	8:06 PM	9:35 PM	10:06 PM


*Demand Service (upon request)



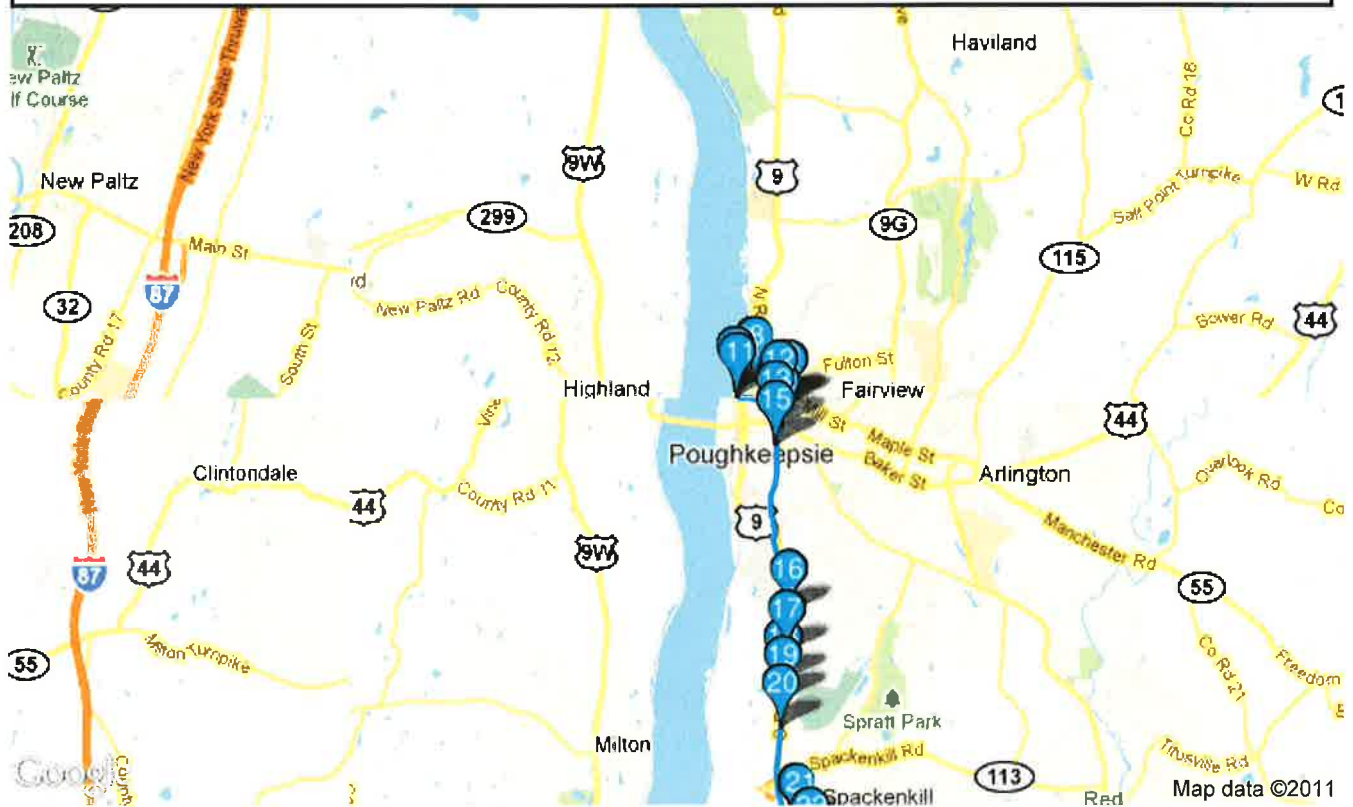


Route B Southbound - POUGHKEEPSIE to BEACON - Read Down											
6: POUGHKEEPSIE - Main & Market	5:45 AM	6:45 AM	7:45 AM	8:45 AM	12:00 PM	2:00 PM	3:30 PM	5:15 PM	6:00 PM	8:00 PM	8:30 PM
8: POUGHKEEPSIE - Mill Street & Dongan Place	5:46 AM	6:46 AM	7:46 AM	8:46 AM	12:01 PM	2:01 PM	3:31 PM	5:16 PM	6:01 PM	8:01 PM	8:31 PM
10: POUGHKEEPSIE - Poughkeepsie Train Station	5:50 AM	6:50 AM	7:50 AM	8:50 AM	12:05 PM	2:05 PM	3:35 PM	5:20 PM	6:05 PM	8:05 PM	8:35 PM
11: POUGHKEEPSIE - Davies Place & Main Street	5:50 AM	6:50 AM	7:50 AM	8:50 AM	12:05 PM	2:05 PM	3:35 PM	5:20 PM	6:05 PM	8:05 PM	8:35 PM
12: POUGHKEEPSIE - Main Street & Columbus Drive	5:51 AM	6:51 AM	7:51 AM	8:51 AM	12:06 PM	2:06 PM	3:36 PM	5:21 PM	6:06 PM	8:06 PM	8:36 PM
13: POUGHKEEPSIE - Columbus Drive & Church Street East	5:52 AM	6:52 AM	7:52 AM	8:52 AM	12:07 PM	2:07 PM	3:37 PM	5:22 PM	6:07 PM	8:07 PM	8:37 PM
14: POUGHKEEPSIE - Church Street & Market Street	5:53 AM	6:53 AM	7:53 AM	8:53 AM	12:08 PM	2:08 PM	3:38 PM	5:23 PM	6:08 PM	8:08 PM	8:38 PM
15: POUGHKEEPSIE - Market Street & South Avenue	5:54 AM	6:54 AM	7:54 AM	8:54 AM	12:09 PM	2:09 PM	3:39 PM	5:24 PM	6:09 PM	8:09 PM	8:39 PM
16: POUGHKEEPSIE - Route 9 & Sharon Drive	5:55 AM	6:55 AM	7:55 AM	8:55 AM	12:10 PM	2:10 PM	3:40 PM	5:25 PM	6:10 PM	8:10 PM	8:40 PM
17: POUGHKEEPSIE - Route 9 & Beechwood Avenue	5:56 AM	6:56 AM	7:56 AM	8:56 AM	12:11 PM	2:11 PM	3:41 PM	5:26 PM	6:11 PM	8:11 PM	8:41 PM
18: POUGHKEEPSIE - Route 9 & Rivercrest Apartments	5:57 AM	6:57 AM	7:57 AM	8:57 AM	12:12 PM	2:12 PM	3:42 PM	5:27 PM	6:12 PM	8:12 PM	8:42 PM
19: POUGHKEEPSIE - Route 9 & Hudson Plaza	5:58 AM	6:58 AM	7:58 AM	8:58 AM	12:13 PM	2:13 PM	3:43 PM	5:28 PM	6:13 PM	8:13 PM	8:43 PM
20: POUGHKEEPSIE - Route 9 & IBM North Entrance	5:59 AM	6:59 AM	7:59 AM	8:59 AM	12:14 PM	2:14 PM	3:44 PM	5:29 PM	6:14 PM	8:14 PM	8:44 PM
21: POUGHKEEPSIE - Route 9 & IBM Road (Cappucino's)	6:00 AM	7:00 AM	8:00 AM	9:00 AM	12:15 PM	2:15 PM	3:45 PM	5:30 PM	6:15 PM	8:15 PM	8:45 PM

22: POUGHKEEPSIE - Route 9 & Anthony Drive	6:01 AM	7:01 AM	8:01 AM	9:01 AM	12:16 PM	2:16 PM	3:46 PM	5:31 PM	6:16 PM	8:16 PM	8:46 PM
23: POUGHKEEPSIE - Route 9 & Neptune Road	6:02 AM	7:02 AM	8:02 AM	9:02 AM	12:17 PM	2:17 PM	3:47 PM	5:32 PM	6:17 PM	8:17 PM	8:47 PM
24: POUGHKEEPSIE - Route 9 & South Gate Drive	6:03 AM	7:03 AM	8:03 AM	9:03 AM	12:18 PM	2:18 PM	3:48 PM	5:33 PM	6:18 PM	8:18 PM	8:48 PM
25: POUGHKEEPSIE - Route 9 & Bonefish Grill	6:04 AM	7:04 AM	8:04 AM	9:04 AM	12:19 PM	2:19 PM	3:49 PM	5:34 PM	6:19 PM	8:19 PM	8:49 PM
26: POUGHKEEPSIE - Route 9 & Old Post Road	6:05 AM	7:05 AM	8:05 AM	9:05 AM	12:20 PM	2:20 PM	3:50 PM	5:35 PM	6:20 PM	8:20 PM	8:50 PM
27: POUGHKEEPSIE - Galleria Food Court	-----	-----	8:09 AM	9:09 AM	12:25 PM	2:25 PM	3:55 PM	5:40 PM	6:25 PM	8:25 PM	9:00 PM
28: POUGHKEEPSIE - South Hills Mall K-Mart	-----	-----	8:12 AM	9:12 AM	12:28 PM	2:28 PM	3:58 PM	5:43 PM	6:28 PM	8:28 PM	-----
63: POUGHKEEPSIE - Route 9D South	6:07 AM	7:07 AM	8:14 AM	9:14 AM	12:30 PM	2:29 PM	3:59 PM	5:44 PM	6:29 PM	8:29 PM	-----
64: WAPPINGERS FALLS - Route 9D & Delavergne Avenue	6:08 AM	7:08 AM	8:15 AM	9:15 AM	12:31 PM	2:30 PM	4:00 PM	5:45 PM	6:30 PM	8:30 PM	-----
65: WAPPINGERS FALLS - Route 9D & Spring Street	6:12 AM	7:12 AM	8:19 AM	9:19 AM	12:35 PM	2:34 PM	4:04 PM	5:49 PM	6:34 PM	8:34 PM	-----
66: WAPPINGERS FALLS - Route 9D & Carmine Drive	6:13 AM	7:13 AM	8:20 AM	9:20 AM	12:36 PM	2:35 PM	4:05 PM	5:50 PM	6:35 PM	8:35 PM	-----
67: WAPPINGER - Route 9D & Alpine Drive	6:18 AM	7:18 AM	8:25 AM	9:25 AM	12:41 PM	2:40 PM	4:10 PM	5:55 PM	6:40 PM	8:40 PM	-----
68: WAPPINGER - Route 9D & CR 92 (Chelsea Road)	6:22 AM	7:22 AM	8:29 AM	9:29 AM	12:45 PM	2:44 PM	4:14 PM	5:59 PM	6:44 PM	8:44 PM	-----
69: FISHKILL - Castle Point*	6:30 AM*	7:30 AM*	8:37 AM*	9:37 AM*	12:53 PM*	2:52 PM*	4:22 PM*	6:07 PM*	6:52 PM*	8:52 PM*	-----
70: FISHKILL - Route 9D & Dutchess	6:32 AM	7:32 AM	8:39 AM	9:39 AM	12:55 PM	2:54 PM	4:24 PM	6:09 PM	6:54 PM	8:54 PM	-----



71: FISHKILL - Route 9D & Hudson View Drive	6:34 AM	7:34 AM	8:41 AM	9:41 AM	12:57 PM	2:56 PM	4:26 PM	6:11 PM	6:56 PM	8:56 PM	----
72: BEACON - Route 9D & Main Street	6:35 AM	7:35 AM	8:42 AM	9:42 AM	12:58 PM	2:57 PM	4:27 PM	6:12 PM	6:57 PM	8:57 PM	----
73: BEACON - Main Street & Veteran's Place	6:36 AM	7:36 AM	8:43 AM	9:43 AM	12:59 PM	2:58 PM	4:28 PM	6:13 PM	6:58 PM	8:58 PM	----
40: BEACON - Beacon Post Office	6:45 AM	7:45 AM	8:44 AM	9:44 AM	1:00 PM	2:59 PM	4:29 PM	6:14 PM	6:59 PM	8:59 PM	----
*Demand Service (upon request)											

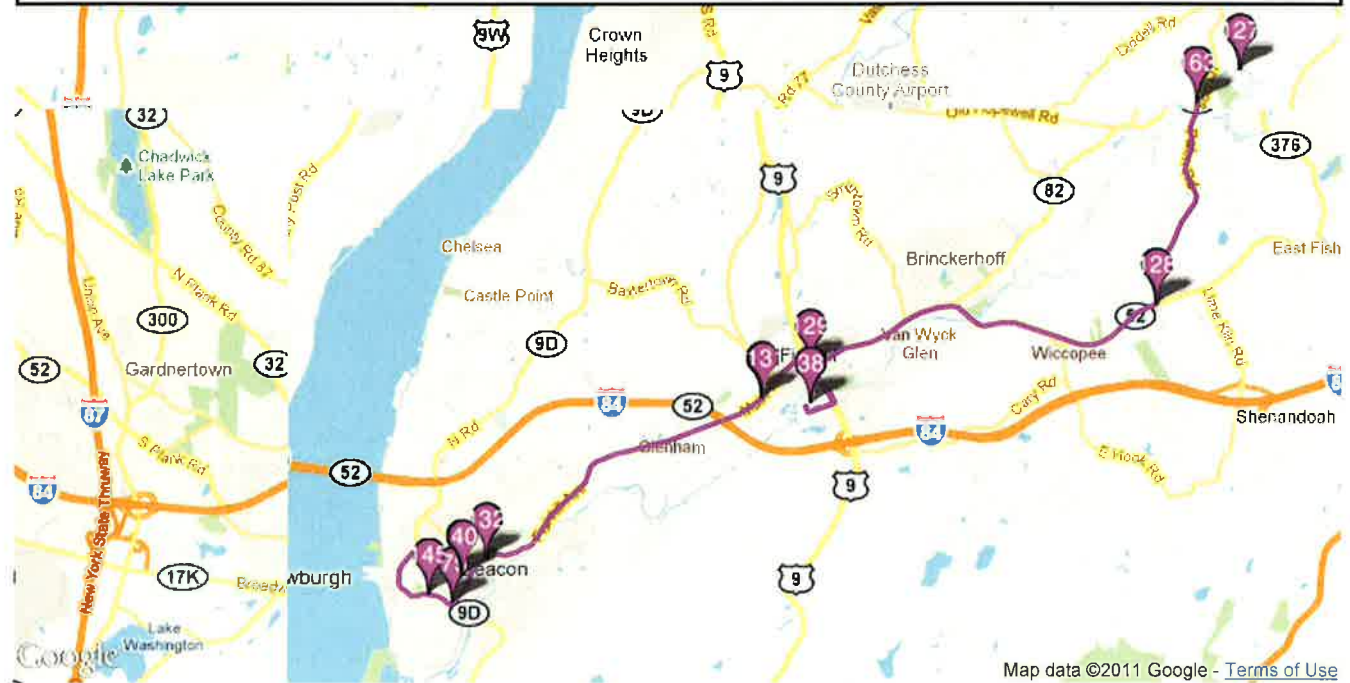


Route F Eastbound - BEACON to HOPEWELL JCT - Read Down											
40: BEACON - Beacon Post Office	----	8:00 AM	10:00 AM	11:45 AM	1:00 PM	----	3:15 PM	----	6:15 PM	8:00 PM	9:30 PM
130: BEACON - Henry Street & Teller Avenue	----	8:01 AM	10:01 AM	11:46 AM	1:01 PM	----	3:17 PM	----	6:15 PM	8:01 PM	9:31 PM
132: BEACON - Route 52	----	8:05 AM	10:05 AM	11:50 AM	1:05 PM	----	3:20 PM	----	6:20 PM	8:05 PM	9:35 PM
131: FISHKILL - Main Street	----	8:10 AM	10:10 AM	11:55 AM	1:10 PM	----	3:25 PM	----	6:25 PM	8:15 PM	9:40 PM
38: FISHKILL - Walmart	6:45 AM	8:15 AM	10:15 AM	12:00 PM	1:15 PM	2:00 PM	3:30 PM	----	6:30 PM	8:25 PM	9:45 PM
129: FISHKILL - Route 9 & Route 52	6:50 AM	8:20 AM	10:20 AM	----	----	2:05 PM	3:35 PM	4:45 PM	----	8:35 PM	9:50 PM
128: EAST FISHKILL - Route 52 & CR 31 (Palen Road) (IBM)	6:55 AM	8:25 AM	10:25 AM	----	----	2:10 PM	3:40 PM	4:52 PM	----	8:40 PM	9:55 PM
163: EAST FISHKILL - Route 82 @ CR 31 (Palen Road)	----	----	----	----	----	----	----	4:45 PM	----	----	----
127: HOPEWELL JCT - A&P	7:00 AM	8:45 AM	10:45 AM	----	----	2:30 PM	4:00 PM	----	----	8:45 PM	10:00 PM

*Demand Service (upon request)



Route F Westbound - HOPEWELL JCT to POUGHKEEPSIE - Read Down										
127: HOPEWELL JCT - A&P	7:15 AM	9:15 AM	10:45 AM	-----	2:30 PM	5:00 PM	-----	-----	8:45 PM	10:15 PM
163: EAST FISHKILL - Route 82 @ CR 31 (Palen Road)	-----	-----	-----	-----	-----	-----	5:02 PM	-----	-----	-----
128: EAST FISHKILL - Route 52 & CR 31 (Palen Road) (IBM)	7:20 AM	9:20 AM	10:50 AM	-----	2:47 PM	5:17 PM	5:09 PM	-----	8:50 PM	10:20 PM
129: FISHKILL - Route 52 & Route 9	7:25 AM	9:25 AM	10:55 AM	-----	2:50 PM	5:20 PM	-----	-----	8:55 PM	10:25 PM
38: FISHKILL - Walmart	7:30 AM	9:30 AM	11:00 AM	12:30 PM	2:52 PM	5:22 PM	-----	7:30 PM	9:00 PM	-----
131: FISHKILL - Main Street	7:35 AM	9:35 AM	11:05 AM	12:35 PM	2:55 PM	5:25 PM	-----	7:40 PM	9:05 PM	-----
132: BEACON - Route 52	7:40 AM	9:40 AM	11:10 AM	12:40 PM	3:00 PM	5:30 PM	-----	7:45 PM	9:10 PM	-----
75: BEACON - Route 9D & Teller Avenue	7:45 AM	9:45 AM	11:15 AM	12:45 PM	3:10 PM	5:40 PM	-----	7:50 PM	9:15 PM	-----
145: BEACON - Forrestal Heights	8:00 AM	10:00 AM	11:30 AM	12:50 PM	3:15 PM	5:45 PM	-----	8:00 PM	9:20 PM	-----
40: BEACON - Beacon Post Office	8:00 AM	10:00 AM	11:30 AM	12:50 PM	3:15 PM	5:45 PM	5:28 PM	8:00 PM	9:20 PM	-----
*Demand Service (upon request)										



High Growth Industries
Top 12 industries ranked on the greatest employment
State=New York, County=001 Albany, Sex=Male and Female, Age=14-99
Private Firms Only

Rank	Industry	Average Quarterly Employment (2009Q4,2010Q1, 2010Q2,2010Q3)
	All NAICS subsectors	158,981
1	541 Professional, Scientific, and Technical Services	14,635
2	622 Hospitals	11,291
3	722 Food Services and Drinking Places	11,111
4	621 Ambulatory Health Care Services	9,273
5	524 Insurance Carriers and Related Activities	8,155
6	561 Administrative and Support Services	8,086
7	611 Educational Services	7,357
8	624 Social Assistance	6,507
9	623 Nursing and Residential Care Facilities	6,172
10	813 Religious, Grantmaking, Civic, Professional, and Similar Organizations	5,254
11	423 Merchant Wholesalers, Durable Goods	4,437
12	238 Specialty Trade Contractors	4,394

Source: U.S. Census Bureau, Local Employment Dynamics

High Growth Industries
Top 11 industries ranked on the greatest employment
State=New York, County=005 Bronx, Sex=Male and Female, Age=14-99
Private Firms Only

Rank	Industry	Average Quarterly Employment (2009Q4,2010Q1, 2010Q2,2010Q3)
	All NAICS subsectors	214,672
1	622 Hospitals	26,223
2	624 Social Assistance	21,894
3	623 Nursing and Residential Care Facilities	18,710
4	621 Ambulatory Health Care Services	15,934
5	611 Educational Services	13,509
6	722 Food Services and Drinking Places	12,872
7	531 Real Estate	9,212
8	445 Food and Beverage Stores	8,784
9	424 Merchant Wholesalers, Nondurable Goods	7,447
10	561 Administrative and Support Services	7,283
11	238 Specialty Trade Contractors	6,615

Source: U.S. Census Bureau, Local Employment Dynamics

High Growth Industries
Top 10 industries ranked on the greatest employment
State=New York, County=021 Columbia, Sex=Male and Female, Age=14-99
Private Firms Only

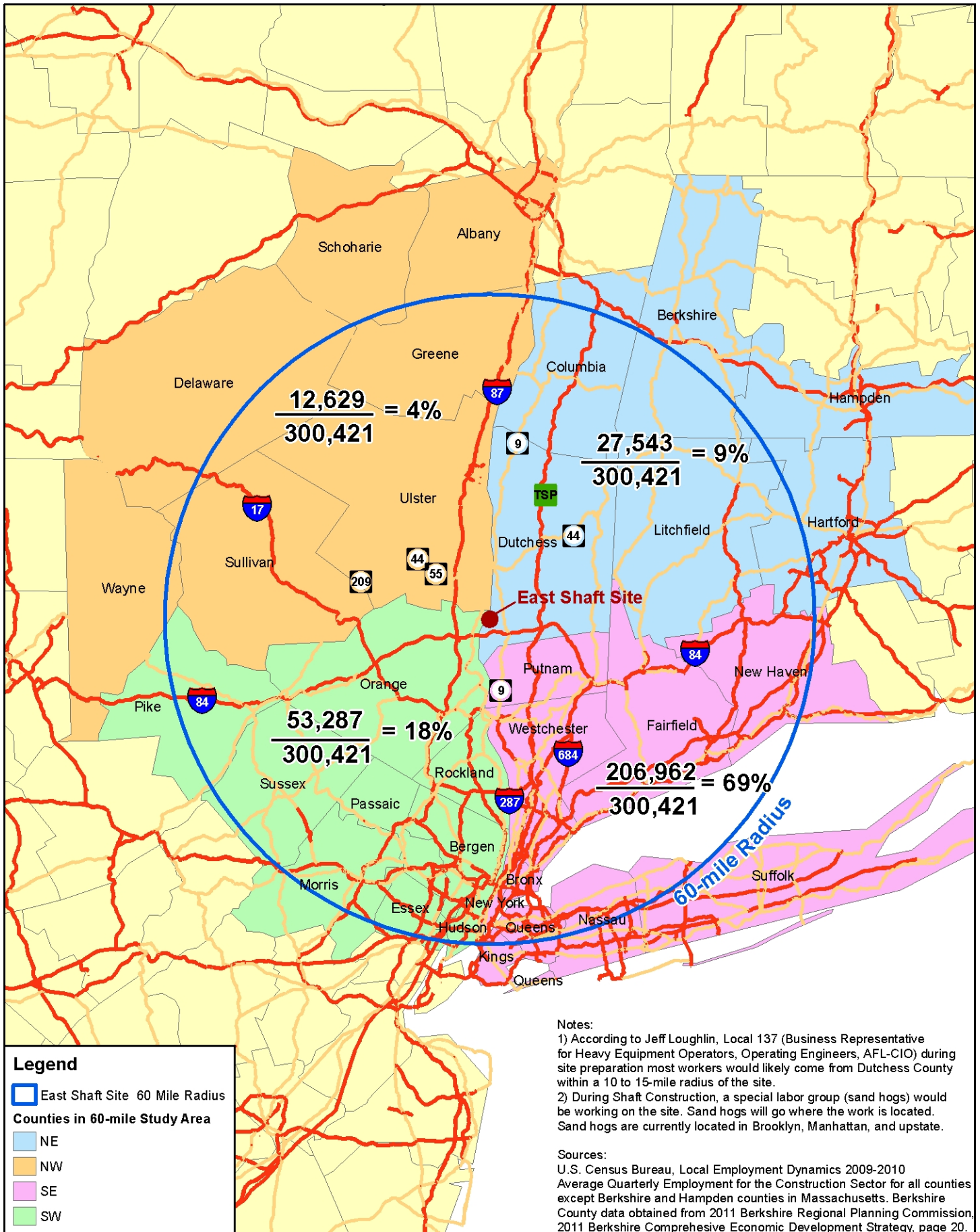
Rank	Industry	Average Quarterly Employment (2009Q4,2010Q1, 2010Q2,2010Q3)
	All NAICS subsectors	14,872
1	623 Nursing and Residential Care Facilities	1,321
2	722 Food Services and Drinking Places	1,114
3	621 Ambulatory Health Care Services	896
4	445 Food and Beverage Stores	811
5	112 Animal Production	585
6	541 Professional, Scientific, and Technical Services	584
7	624 Social Assistance	515
8	238 Specialty Trade Contractors	508
9	444 Building Material and Garden Equipment and Supplies Dealers	408
10	452 General Merchandise Stores	382

Source: U.S. Census Bureau, Local Employment Dynamics

Study Area Construction Worker Population by County

County	Population
<u>Northeast</u>	
Berkshire	4,860
Columbia	913
Dutchess	4,322
Hamden	NA
Hartford	14,202
Litchfield	3,246
Total NE	27,543
Percent of total workers in 60-mile Study Area	9%
<u>Northwest</u>	
Albany	7,169
Delaware	506
Greene	597
Schoharie	413
Sullivan	749
Ulster	2,015
Wayne	1,180
Total NW	12,629
Percent of total workers in 60-mile Study Area	4%
<u>Southeast</u>	
Bergen	13,963
Essex	8,256
Hudson	3,982
Morris	9,663
Orange	4,203
Passaic	6,369
Pike	293
Rockland	4,712
Sussex	1,846
Total SE	53,287
Percent of total workers in 60-mile Study Area	18%
<u>Southwest</u>	
Bronx	9,352
Fairfield	10,535
King	22,657
Nassau	24,611
New Haven	11,531
New York	31,133
Putnam	2,232
Queens	40,928
Suffolk	33,558
Westchester	20,425
Total SW	206,962
Percent of total workers in 60-mile Study Area	69%
Total All Quadrants	300,421

Sources: U.S. Census Bureau, Local Employment Dynamics 2009-2010 Average Quarterly Employment for the Construction Sector for all counties except Berkshire and Hampden counties in Massachusetts. Berkshire County data obtained from 2011 Berkshire Regional Planning Commission, 2011 Berkshire Comprehensive Economic Development Strategy, page 20.



Legend

- East Shaft Site 60 Mile Radius
- Counties in 60-mile Study Area**
- NE
- NW
- SE
- SW

Notes:
 1) According to Jeff Loughlin, Local 137 (Business Representative for Heavy Equipment Operators, Operating Engineers, AFL-CIO) during site preparation most workers would likely come from Dutchess County within a 10 to 15-mile radius of the site.
 2) During Shaft Construction, a special labor group (sand hogs) would be working on the site. Sand hogs will go where the work is located. Sand hogs are currently located in Brooklyn, Manhattan, and upstate.

Sources:
 U.S. Census Bureau, Local Employment Dynamics 2009-2010
 Average Quarterly Employment for the Construction Sector for all counties except Berkshire and Hampden counties in Massachusetts. Berkshire County data obtained from 2011 Berkshire Regional Planning Commission, 2011 Berkshire Comprehensive Economic Development Strategy, page 20.

Study Area Construction Worker Population by Region

High Growth Industries
Top 13 industries ranked on the greatest employment
State=New York, County=025 Delaware, Sex=Male and Female, Age=14-99
Private Firms Only

Rank	Industry	Average Quarterly Employment (2009Q4,2010Q1, 2010Q2,2010Q3)
	All NAICS subsectors	11,856
1	334 Computer and Electronic Product Manufacturing	1,116
2	323 Printing and Related Support Activities	907
3	722 Food Services and Drinking Places	797
4	623 Nursing and Residential Care Facilities	705
5	611 Educational Services	593
6	624 Social Assistance	548
7	622 Hospitals	465
8	445 Food and Beverage Stores	379
9	423 Merchant Wholesalers, Durable Goods	330
10	813 Religious, Grantmaking, Civic, Professional, and Similar Organizations	304
11	621 Ambulatory Health Care Services	301
12	522 Credit Intermediation and Related Activities	280
13	238 Specialty Trade Contractors	254

Source: U.S. Census Bureau, Local Employment Dynamics

High Growth Industries
Top 10 industries ranked on the greatest employment
State=New York, County=027 Dutchess, Sex=Male and Female, Age=14-99
Private Firms Only

Rank	Industry	Average Quarterly Employment (2009Q4,2010Q1, 2010Q2,2010Q3)
	All NAICS subsectors	83,721
1	334 Computer and Electronic Product Manufacturing	8,576
2	611 Educational Services	6,673
3	722 Food Services and Drinking Places	6,547
4	621 Ambulatory Health Care Services	5,953
5	561 Administrative and Support Services	4,674
6	623 Nursing and Residential Care Facilities	4,638
7	541 Professional, Scientific, and Technical Services	3,891
8	445 Food and Beverage Stores	3,004
9	238 Specialty Trade Contractors	2,746
10	624 Social Assistance	2,675

Source: U.S. Census Bureau, Local Employment Dynamics

High Growth Industries
Top 10 industries ranked on the greatest employment
State=New York, County=039 Greene, Sex=Male and Female, Age=14-99
Private Firms Only

Rank	Industry	Average Quarterly Employment (2009Q4,2010Q1, 2010Q2,2010Q3)
	All NAICS subsectors	9,378
1	713 Amusement, Gambling, and Recreation Industries	902
2	722 Food Services and Drinking Places	871
3	721 Accommodation	576
4	621 Ambulatory Health Care Services	550
5	445 Food and Beverage Stores	475
6	238 Specialty Trade Contractors	360
7	424 Merchant Wholesalers, Nondurable Goods	341
8	541 Professional, Scientific, and Technical Services	307
9	444 Building Material and Garden Equipment and Supplies Dealers	296
10	623 Nursing and Residential Care Facilities	281

Source: U.S. Census Bureau, Local Employment Dynamics

CCS = 82A Signal # = 52
Description: RTE 52 @ JACKSON

Rte = 52

Rte Seq # = 120

DATE: 12/03/02 TIME: 07:39:21

2070 program

+++++

*** Phase Notes ***

- Phase 1: ROUTE 52 EB LEFT
- Phase 2: ROUTE 52 WB
- Phase 3: JACKSON AVE. SB
- Phase 4: JACKSON AVE. NB
- Phase 5: ROUTE 52 WB LEFT
- Phase 6: ROUTE 52 EB
- Phase 7:
- Phase 8:

* * * * *

TABLE OF OPERATION										
PHASE	FACE								PED A	PED B
	1	2	3	4	5	6	7	8		
Ø1	R	R	R	R	R	R	R	R	D.W.	D.W.
Ø2	G	G	R	R	R	R	R	R	D.W.	D.W.
Ø3	R	R	R	R	R	R	R	R	D.W.	D.W.
Ø4	R	R	G	G	R	R	R	R	D.W.	D.W.
Ø1 + Ø5	R	R	R	R	R	R	R	R	D.W.	D.W.
Ø1 + Ø6	R	R	R	R	R	R	R	R	D.W.	D.W.
Ø2 + Ø5	G	G	R	R	R	R	R	R	D.W.	D.W.
Ø2 + Ø6	G	G	R	R	R	R	R	R	D.W.	D.W.
Ø3	R	R	R	R	R	R	R	R	D.W.	D.W.
Ø4	R	R	R	R	R	R	R	R	D.W.	D.W.
FLASHING OPERATION	FLY	FLY	FLY	FLY	FLY	FLY	FLY	FLY	DARK	DARK

* THIS INDICATION SHALL BE WALK FOLLOWED BY A FLASHING DON'T WALK AND STEADY DON'T WALK WHEN AN ASSOCIATED PEDESTRIAN BUTTON IS ACTUATED.

TABLE OF CLEARANCES				
	FROM			
	G	R	R/45	R
T	G	X	X	X
	R	X	X	X
	R/45	X	X	X
	R	X	X	X

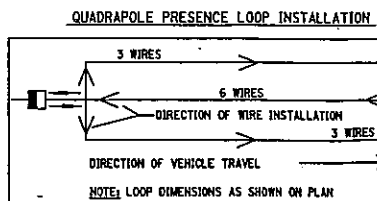
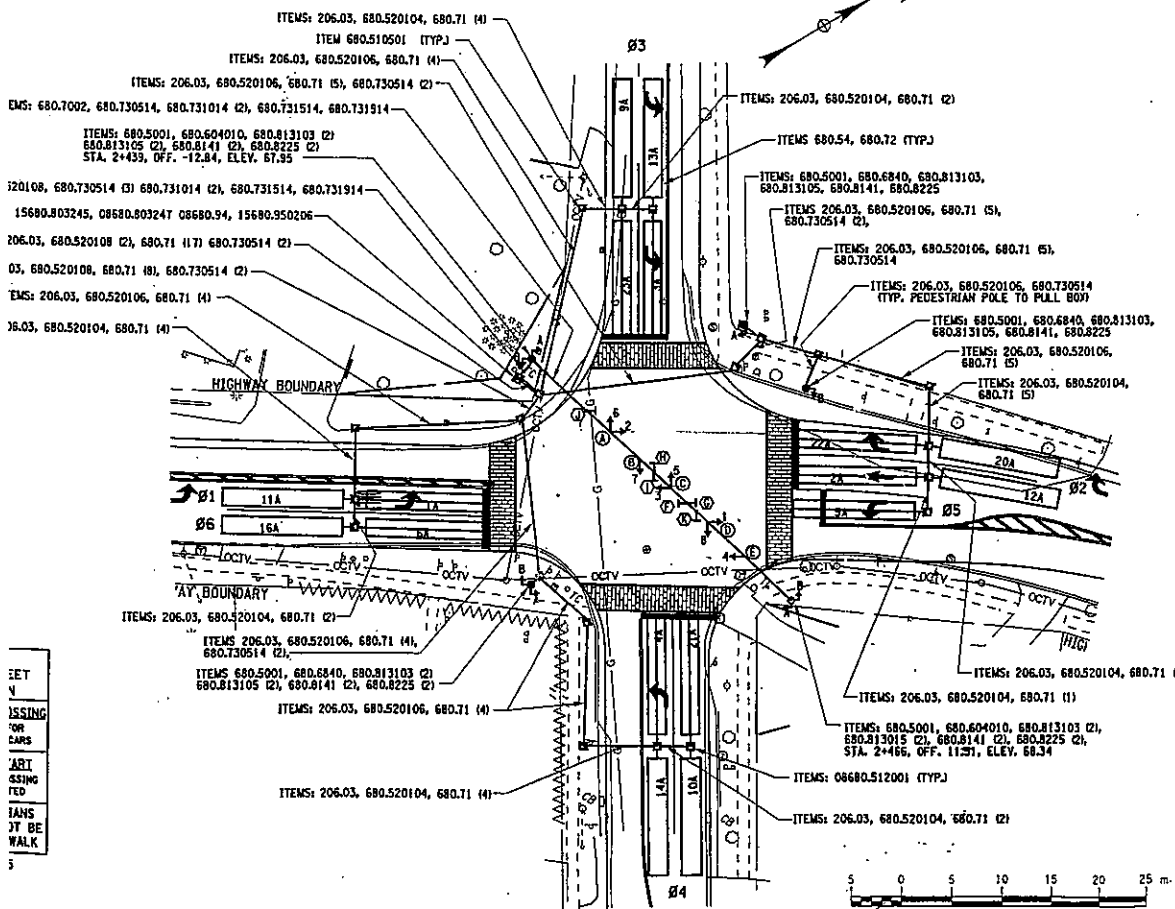
FED. ROAD REG. NO.	STATE	CONTRACT NO.	SHEET NO.
1	N.Y.	D258850	178
S.H. 567 MATTEAWAN - WICOPPEE			
S.H. 855 FISHKILL VILLAGE			
S.H. 5150 PEESKILL - FISHKILL, PART 5			
ROUTE 52: FISHKILL, DUTCHESS COUNTY			
P.L.N. 602139			B.L.N.

TABLE OF POLES			
ITEM	HEIGHT	DESIGN LOAD	FOOTING MOMENT
680.604010	10m	40KN	362 KNm
680.604010	10m	40KN	362 KNm

TABLE OF SIGNS			
LOC.	ITEM	MUTCD	TEXT
F, G, H, I	680.8201	R3-22C	[Symbol]
J	680.8201	R3-24C	[Symbol]
K	680.8201	R3-40C	[Symbol]

UNIONVILLE UNIONVILLE UNIONVILLE

EET V ISSING OR CARS ART SSING FED IANS JT BE WALK



SIGNAL NO. D-52
ALL DIMENSIONS ARE IN m UNLESS OTHERWISE NOTED AS BUILT REVISIONS

SIGNATURE _____ DATE _____

TRAFFIC SIGNAL PLAN
ROUTE 52 AT JACKSON STREET

STATE OF NEW YORK
DEPARTMENT OF TRANSPORTATION

FILENAME: 602139.TSP REGION: EIGHT DATE: 11/05/00 DRAWING: TSP

Annual Schedule [4]Month of Year

1	Annual Schedule [4]Month of Year		Day of Week	Date	Day	Limit																																														
	J	F					M	A	M	J	J	A	S	O	N	D	Plan	To																																		
1	J	F	M	A	M	J	J	A	S	O	N	D	S	M	T	W	T	F	S	1	2	3	4	5	6	7	8	9	10	11	12	13	14	15	16	17	18	19	20	21	22	23	24	25	26	27	28	29	30	31	1	
2	J	F	M	A	M	J	J	A	S	O	N	D	S	M	T	W	T	F	S	1	2	3	4	5	6	7	8	9	10	11	12	13	14	15	16	17	18	19	20	21	22	23	24	25	26	27	28	29	30	31	1	
3	J	F	M	A	M	J	J	A	S	O	N	D	S	M	T	W	T	F	S	1	2	3	4	5	6	7	8	9	10	11	12	13	14	15	16	17	18	19	20	21	22	23	24	25	26	27	28	29	30	31	1	
4	J	F	M	A	M	J	J	A	S	O	N	D	S	M	T	W	T	F	S	1	2	3	4	5	6	7	8	9	10	11	12	13	14	15	16	17	18	19	20	21	22	23	24	25	26	27	28	29	30	31	1	
5	J	F	M	A	M	J	J	A	S	O	N	D	S	M	T	W	T	F	S	1	2	3	4	5	6	7	8	9	10	11	12	13	14	15	16	17	18	19	20	21	22	23	24	25	26	27	28	29	30	31	1	
6	J	F	M	A	M	J	J	A	S	O	N	D	S	M	T	W	T	F	S	1	2	3	4	5	6	7	8	9	10	11	12	13	14	15	16	17	18	19	20	21	22	23	24	25	26	27	28	29	30	31	1	
7	J	F	M	A	M	J	J	A	S	O	N	D	S	M	T	W	T	F	S	1	2	3	4	5	6	7	8	9	10	11	12	13	14	15	16	17	18	19	20	21	22	23	24	25	26	27	28	29	30	31	1	
8	J	F	M	A	M	J	J	A	S	O	N	D	S	M	T	W	T	F	S	1	2	3	4	5	6	7	8	9	10	11	12	13	14	15	16	17	18	19	20	21	22	23	24	25	26	27	28	29	30	31	1	
9	J	F	M	A	M	J	J	A	S	O	N	D	S	M	T	W	T	F	S	1	2	3	4	5	6	7	8	9	10	11	12	13	14	15	16	17	18	19	20	21	22	23	24	25	26	27	28	29	30	31	1	
10	J	F	M	A	M	J	J	A	S	O	N	D	S	M	T	W	T	F	S	1	2	3	4	5	6	7	8	9	10	11	12	13	14	15	16	17	18	19	20	21	22	23	24	25	26	27	28	29	30	31	1	
11	J	F	M	A	M	J	J	A	S	O	N	D	S	M	T	W	T	F	S	1	2	3	4	5	6	7	8	9	10	11	12	13	14	15	16	17	18	19	20	21	22	23	24	25	26	27	28	29	30	31	1	
12	J	F	M	A	M	J	J	A	S	O	N	D	S	M	T	W	T	F	S	1	2	3	4	5	6	7	8	9	10	11	12	13	14	15	16	17	18	19	20	21	22	23	24	25	26	27	28	29	30	31	1	
13	J	F	M	A	M	J	J	A	S	O	N	D	S	M	T	W	T	F	S	1	2	3	4	5	6	7	8	9	10	11	12	13	14	15	16	17	18	19	20	21	22	23	24	25	26	27	28	29	30	31	1	
14	J	F	M	A	M	J	J	A	S	O	N	D	S	M	T	W	T	F	S	1	2	3	4	5	6	7	8	9	10	11	12	13	14	15	16	17	18	19	20	21	22	23	24	25	26	27	28	29	30	31	1	
15	J	F	M	A	M	J	J	A	S	O	N	D	S	M	T	W	T	F	S	1	2	3	4	5	6	7	8	9	10	11	12	13	14	15	16	17	18	19	20	21	22	23	24	25	26	27	28	29	30	31	1	
16	J	F	M	A	M	J	J	A	S	O	N	D	S	M	T	W	T	F	S	1	2	3	4	5	6	7	8	9	10	11	12	13	14	15	16	17	18	19	20	21	22	23	24	25	26	27	28	29	30	31	1	
17	J	F	M	A	M	J	J	A	S	O	N	D	S	M	T	W	T	F	S	1	2	3	4	5	6	7	8	9	10	11	12	13	14	15	16	17	18	19	20	21	22	23	24	25	26	27	28	29	30	31	1	
18	J	F	M	A	M	J	J	A	S	O	N	D	S	M	T	W	T	F	S	1	2	3	4	5	6	7	8	9	10	11	12	13	14	15	16	17	18	19	20	21	22	23	24	25	26	27	28	29	30	31	1	
19	J	F	M	A	M	J	J	A	S	O	N	D	S	M	T	W	T	F	S	1	2	3	4	5	6	7	8	9	10	11	12	13	14	15	16	17	18	19	20	21	22	23	24	25	26	27	28	29	30	31	1	
20	J	F	M	A	M	J	J	A	S	O	N	D	S	M	T	W	T	F	S	1	2	3	4	5	6	7	8	9	10	11	12	13	14	15	16	17	18	19	20	21	22	23	24	25	26	27	28	29	30	31	1	
21	J	F	M	A	M	J	J	A	S	O	N	D	S	M	T	W	T	F	S	1	2	3	4	5	6	7	8	9	10	11	12	13	14	15	16	17	18	19	20	21	22	23	24	25	26	27	28	29	30	31	1	
22	J	F	M	A	M	J	J	A	S	O	N	D	S	M	T	W	T	F	S	1	2	3	4	5	6	7	8	9	10	11	12	13	14	15	16	17	18	19	20	21	22	23	24	25	26	27	28	29	30	31	1	
23	J	F	M	A	M	J	J	A	S	O	N	D	S	M	T	W	T	F	S	1	2	3	4	5	6	7	8	9	10	11	12	13	14	15	16	17	18	19	20	21	22	23	24	25	26	27	28	29	30	31	1	
24	J	F	M	A	M	J	J	A	S	O	N	D	S	M	T	W	T	F	S	1	2	3	4	5	6	7	8	9	10	11	12	13	14	15	16	17	18	19	20	21	22	23	24	25	26	27	28	29	30	31	1	

Preemption Times [3.1], Options+ [3.6] Track Clear Phases [3.2], Track Clear Overlaps+ [3.5]

Pre #	Enable	Type	Output	Delay	MinDur
1	ON	RAIL	DWELL		
2	ON	RAIL	DWELL		
3	ON	EMERG	DWELL		
4	ON	EMERG	DWELL		
5	ON	EMERG	DWELL		
6	ON	EMERG	DWELL		

Pre #	Track Phases	Track Overlaps
1		
2		
3		
4		
5		
6		

Pre #	Track Phases	Track Overlaps
1		
2		
3		
4		
5		
6		

Unit Parameters [1.2.1]

Stop Timer Over Preempt	OFF
Preempt or Ext Output	PRE
Max Seek Track Time	0
Max Seek Dwell Time	0

Channel Parameters [1.8.3]

D Conn Mappings	NONE
Pre Invert Rail Input	

Preemption 1, Options+ [3.6]

Pre #	Exit Phase	Pre #	Lock	Override Auto Fish	Override Higher	Fish Dwell Link
1		1	ON	ON	ON	OFF
2		2	ON	ON	ON	ON
3		3	ON	ON	ON	OFF
4		4	ON	ON	ON	OFF
5		5	ON	ON	ON	OFF
6		6	ON	ON	ON	OFF

Alt# 1 Times Table [1.1.6.1]

Column#	1	2	3	4	5	6	7	8
Assign Ø								
Min Gm								
Gap, Ext								
Max 1								
Max 2								
Yel Cr								
Red Cr								
Walk								
Ped Cr								

Alt# 2 Times Table [1.1.6.1]

Column#	1	2	3	4	5	6	7	8
Assign Ø								
Min Gm								
Gap, Ext								
Max 1								
Max 2								
Yel Cr								
Red Cr								
Walk								
Ped Cr								

Alt# 3 Times Table [1.1.6.1]

Column#	1	2	3	4	5	6	7	8
Assign Ø								
Min Gm								
Gap, Ext								
Max 1								
Max 2								
Yel Cr								
Red Cr								
Walk								
Ped Cr								

Alt# 1 Options Table [1.1.6.2]





Column #	1	2	3	4	5	6	7	8
Assign Ø								
Lock Calls 1	1	1	1	1	1	1	1	1
Soft Recall								
Dual Entry								
Enabl SlimGap1	1	1	1	1	1	1	1	1
Gaur Passage								
Rest In Walk								
Cond Service								
Reservice								
Non-Act 1								
Red Rest								
Max2								
Ped Delay								
Conflicting Ø1								

MODEL 179 SIGNAL OPERATION
PROGRAMMABLE FEATURES
SIGNAL OPERATION SPECIFICATION

TAPS _____
STUDY # _____
FILE # _____
PAGE 18 OF 20

SIGNAL # D-52 COUNTY DUTCHESS DATE _____

TABLE OF SWITCH PACKS

SWITCH PACK	FUNCTION	INDICATIONS	FACE	TERMINAL WIRING BOARD		FACE	TERMINAL WIRING BOARD	
				TERMINAL	WIRE COLOR CODE		TERMINAL	WIRE COLOR CODE
1	Ø 1	----- 	3	SP 1 R	-----		SP 1 R	
		SP 1 Y		14 / 19C - C - BL / W	SP 1 Y			
		SP 1 G		- G / W	SP 1 G			
		Grnd Bus		- B / W	Grnd Bus			
2	Ø 2	Red	1	SP 2 R	14 / 15C - D - R	2	SP 2 R	14 / 10C - A - R
		Yellow		SP 2 Y	- O		SP 2 Y	- O
		Green		SP 2 G	- G		SP 2 G	- G
		Ground Wire		Grnd Bus	- W		Grnd Bus	- W
3	Ø 3	Red	5	SP 3 R	14 / 19C - C - R / B	6	SP 3 R	14 / 10C - A - R / B
		Yellow		SP 3 Y	- O / B		SP 3 Y	- O / B
		Green		SP 3 G	- G / B		SP 3 G	- G / B
		Ground Wire		Grnd Bus	- W / B		Grnd Bus	- W / B
4	Ø 4	Red	7	SP 4 R	14 / 10C - B - R	8	SP 4 R	14 / 15C - D - R / B
		Yellow		SP 4 Y	- O		SP 4 Y	- O / B
		Green		SP 4 G	- G		SP 4 G	- G / B
		Ground Wire		Grnd Bus	- W		Grnd Bus	- W / B
5	Ø 5	----- 	1	SP 5 R	-----		SP 5 R	
		SP 5 Y		14 / 10C - D - BL / W	SP 5 Y			
		SP 5 G		- G / W	SP 5 G			
		Grnd Bus		- B / W	Grnd Bus			
6	Ø 6	Red	3	SP 6 R	14 / 19C - C - R	4	SP 6 R	14 / 5C - E - R
		Yellow		SP 6 Y	- O		SP 6 Y	- O
		Green		SP 6 G	- G		SP 6 G	- G
		Ground Wire		Grnd Bus	- W		Grnd Bus	- W
7				SP 7 R			SP 7 R	
				SP 7 Y			SP 7 Y	
				SP 7 G			SP 7 G	
	Ground Wire			Grnd Bus			Grnd Bus	
8	PED "A" Ø 2	HAND	25	SP 8 R	14 / 5C - 1P - R		SP 8 R	
		-----		SP 8 Y	-----		SP 8 Y	
		MAN		SP 8 G	14 / 5C - 1P - G		SP 8 G	
		Ground Wire		Grnd Bus	14 / 5C - 1P - W		Grnd Bus	
9	PED "B" Ø 3	HAND	26	SP 9 R	14 / 5C - 2P - R		SP 9 R	
		-----		SP 9 Y	-----		SP 9 Y	
		MAN		SP 9 G	14 / 5C - 2P - G		SP 9 G	
		Ground Wire		Grnd Bus	14 / 5C - 2P - W		Grnd Bus	
10	Ped C Ø 4	Hand		SP 10 R	14 / 5C - 1P - R		SP 10 R	
				SP 10 Y			SP 10 Y	
		MAN		SP 10 G	14 / 5C - R		SP 10 G	
		Ground Wire		Grnd Bus	14 / 5C - W		Grnd Bus	
11	Ped D Ø 6	Hand		SP 11 R	14 / 5C - R		SP 11 R	
				SP 11 Y			SP 11 Y	
		MAN		SP 11 G	14 / 5C - G		SP 11 G	
		Ground Wire		Grnd Bus	14 / 5C - W		Grnd Bus	
12				SP 12 R			SP 12 R	
				SP 12 Y			SP 12 Y	
				SP 12 G			SP 12 G	
	Ground Wire			Grnd Bus			Grnd Bus	
13	Ø 3	----- 	5	SP 13 R	-----		SP 13 R	
		SP 13 Y		14 / 19C - C - O / R	SP 13 Y			
		SP 13 G		- BL / R	SP 13 G			
		Ground Wire		Grnd Bus	- W / R		Grnd Bus	
14	Ø 4	----- 	7	SP 14 R	-----		SP 14 R	
		SP 14 Y		14 / 10C - B - O / B	SP 14 Y			
		SP 14 G		- G / B	SP 14 G			
		Ground Wire		Grnd Bus	- W / B		Grnd Bus	

MODEL 179 SIGNAL OPERATION
PROGRAMMABLE FEATURES
SIGNAL OPERATION SPECIFICATION

TAPS _____
STUDY # _____
FILE # _____
PAGE 19 OF 20

SIGNAL # D-52 COUNTY # DUTCHESS DATE _____

D258850

CONFLICT / CURRENT MONITOR
PROGRAMMING

CONFLICT MONITOR DIODES TO BE CUT		CONFLICT MONITOR YELLOW JUMPERS TO BE INSTALLED	CURRENT MONITOR DIODES TO BE CUT
SP1 - SP5		SP 8, 9	1, 5, 7 - 14
SP1 - SP6			
SP1 - SP11			
SP2 - SP5	SP2 - SP11		
SP2 - SP6			
SP2 - SP8			
SP3 - SP9	SP 3 - SP13		
	SP 9 - SP 13		
SP5 - SP8			
SP6 - SP8			
SP6 - SP11			
SP4	SP4 - SP10		
SP4 - SP14	SP14 - SP10		
	SP 8 - SP 11		

NOTES:

MODEL 179 SIGNAL OPERATION
PROGRAMMABLE FEATURES
SIGNAL OPERATION SPECIFICATION

TAPS _____
STUDY # _____
FILE # _____
PAGE 20 OF 20

SIGNAL # D-52

COUNTY DUTCHESS

DATE _____

D258850

TABLE OF INPUT WIRING

TERM. NUMBER	FUNCTION	DET. NO.	DET. TYPE	DET. AN OVER	REMARKS
1A, 1B	Ø 1	1A	QUADRAPOLE		PRESENCE LOOP
2A, 2B	Ø 2	2A	QUADRAPOLE		PRESENCE LOOP
3A, 3B	Ø 3	3A	QUADRAPOLE		PRESENCE LOOP
4A, 4B	Ø 4	4A	QUADRAPOLE		PRESENCE LOOP
5A, 5B	Ø 5	5A	QUADRAPOLE		PRESENCE LOOP
6A, 6B	Ø 6	6A	QUADRAPOLE		PRESENCE LOOP
7A, 7B					
8A, 8B					
9A, 9B	Ø 3	9A	NORMAL		PRESENCE LOOP
10A, 10B	Ø 4	10A	NORMAL		PRESENCE LOOP
11A, 11B	Ø 1	11A	NORMAL		PRESENCE LOOP
12A, 12B	Ø 2	12A	NORMAL		PRESENCE LOOP
13A, 13B	Ø 3	13A	NORMAL		PRESENCE LOOP
14A, 14B	Ø 4	14A	NORMAL		PRESENCE LOOP
15A, 15B					
16A, 16B	Ø 6	16A	NORMAL		PRESENCE LOOP
17A, 17B					
18A, 18B					
19A, 19B					
20A, 20B	Ø 2	20A	NORMAL		PRESENCE LOOP
21A, 21B	Ø 4	21A	QUADRAPOLE		PRESENCE LOOP
22A, 22B	Ø 2	22A	QUADRAPOLE		PRESENCE LOOP
23A, 23B	Ø 3	23A	QUADRAPOLE		PRESENCE LOOP
24A, 24B					
25A, 25B	PED "A" Ø 2	25A	BUTTON		PEDESTRIAN
26A, 26B	PED "B" Ø 3	26A 26	Button		PEDESTRIAN
27A, 27B	PED "C" Ø 4	27A	Button		PEDESTRIAN
28A, 28B	PED "D" Ø 6	28	Button		PEDESTRIAN

TRAFFIC AND SAFETY DIVISION
TRAFFIC CONTROL SIGNAL SPECIFICATIONS (CONTINUED)

STUDY: _____
 CONTRACT: _____
 PIN: _____
 FILE: _____

71
 SIGNAL NO(S).

Dutchess
 COUNTY

MAY 04 1993
 DATE

PAGE 2 OF 19 PAC

TABLE OF OPERATION

Phase	<u>Faces</u>							
	<u>1</u>	<u>2</u>	<u>3</u>	<u>4</u>	<u>5</u>	<u>6</u>	<u>7</u>	<u>8</u>
1	RED/←	RED	RED	RED	RED	RED	RED	RED
5	RED	RED	RED/←	RED	RED	RED/→	RED	RED
2	RED	RED	GREEN	GREEN	RED	RED	RED	RED
6	GREEN	GREEN	RED	RED	RED	RED	RED	RED
1+5	RED/←	RED	RED/←	RED	RED	RED/→	RED	RED
2+5	RED	RED	GREEN/←	GREEN	RED	RED/→	RED	RED
1+6	GREEN/←	GREEN	RED	RED	RED	RED	RED	RED
2+6	GREEN	GREEN	GREEN	GREEN	RED	RED	RED	RED
3	RED	RED	RED	RED	RED	RED	GREEN/←	GREEN
4	RED	RED	RED	RED	GREEN	GREEN	RED	RED
FL. OP.	FL. Y.	FL. Y.	FL. Y.	FL. Y.	FL. R.	FL. R.	FL. R.	FL. R.

TABLE OF CLEARANCES

TO	<u>FROM</u>				
	<u>GREEN</u>	<u>GREEN/←</u>	<u>RED/←</u>	<u>RED/→</u>	<u>RED</u>
<u>GREEN</u>	GREEN GREEN	GREEN/← GREEN	RED/← RED	RED/→ RED/→	RED RED
<u>GREEN/←</u>	GREEN GREEN	X X	RED/← RED/←	X X	RED RED
<u>RED/←</u>	YELLOW RED	YELLOW/← RED/←	X X	X X	RED RED
<u>RED/→</u>	YELLOW/→ RED/→	X X	X X	X X	RED RED
<u>RED</u>	YELLOW RED	YELLOW/← RED	RED/← RED	RED/→ RED	RED RED

CODE: ← = LEFT GREEN ARROW → = RIGHT GREEN ARROW
 ← = LEFT YELLOW ARROW → = RIGHT YELLOW ARROW

NEW YORK STATE DEPARTMENT OF TRANSPORTATION
 TRAFFIC AND SAFETY DIVISION
TRAFFIC CONTROL SIGNAL SPECIFICATIONS (CONTINUED)

STUDY:
 CONTRACT:
 PIN:
 FILE:

71
 SIGNAL NO(S).

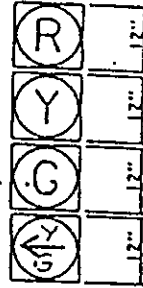
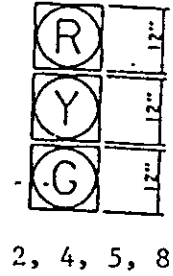
Dutchess
 COUNTY

MAY 04 1992
 DATE

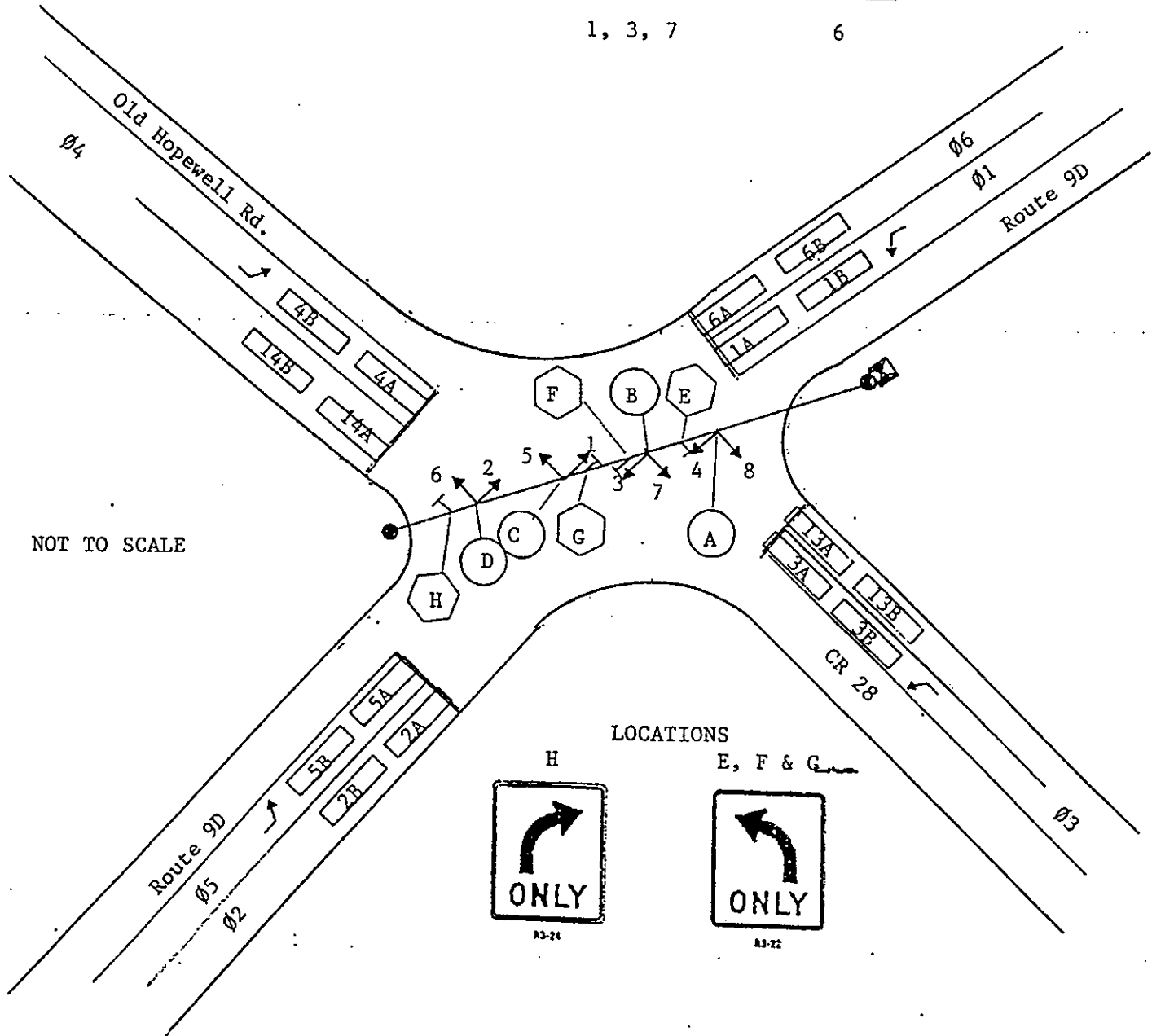
PAGE 3 OF 19 PAG.



FACES



NOT TO SCALE



STD8

Phase Times [1.1.1] Coordination Patterns [2.4] and Coordination Split Tables [2.7.1] Ring/Startup [1.1.4]

	1	2	3	4	5	6	7	8	Pat#	Cycl	Off	Split	Seq	Pat#	Cycl	Off	Split	Seq	Pat#	Cycl	Off	Split	Seq	Pat#	Cycl	Off	Split	Seq	
Min Green	3	12	3	3	3	12			1	0	0	1	1	13	0	0	13	1	25	0	0		1	37	0	0		1	
Gap, Ext	2	2	2	2	2	2			2	0	0	2	1	14	0	0	14	1	26	0	0		1	38	0	0		1	
Max 1	15	45	30	30	15	45			3	0	0	3	1	15	0	0	15	1	27	0	0		1	39	0	0		1	
Max 2									4	0	0	4	1	16	0	0	16	1	28	0	0		1	40	0	0		1	
Yel Clearance	5	5	5	5	5	5			5	0	0	5	1	17	0	0	17	1	29	0	0		1	41	0	0		1	
Red Clearance	1	1	1	1	1	1			6	0	0	6	1	18	0	0	18	1	30	0	0		1	42	0	0		1	
Walk									7	0	0	7	1	19	0	0	19	1	31	0	0		1	43	0	0		1	
Ped Clearance									8	0	0	8	1	20	0	0	20	1	32	0	0		1	44	0	0		1	
Red Revert									9	0	0	9	1	21	0	0	21	1	33	0	0		1	45	0	0		1	
Add Initial									10	0	0	10	1	22	0	0	22	1	34	0	0		1	46	0	0		1	
Max Initial									11	0	0	11	1	23	0	0	23	1	35	0	0		1	47	0	0		1	
Time B4 Reduc									12	0	0	12	1	24	0	0	24	1	36	0	0		1	48	0	0		1	
Cars B4 Reduc									Split	1	2	3	4	5	6	7	8	Split	1	2	3	4	5	6	7	8			
Time To Reduce									1	Coor	0	0	0	0	0	0	0	13	Coor	0	0	0	0	0	0	0	0	0	
Reduce By									2	Coor	0	0	0	0	0	0	0	14	Coor	0	0	0	0	0	0	0	0	0	
Min Gap									3	Coor	0	0	0	0	0	0	0	15	Coor	0	0	0	0	0	0	0	0	0	
DyMaxlim		65				65			4	Coor	0	0	0	0	0	0	0	16	Coor	0	0	0	0	0	0	0	0	0	
Max Step		5				5			5	Coor	0	0	0	0	0	0	0	17	Coor	0	0	0	0	0	0	0	0	0	
Options [1.1.2]	1	2	3	4	5	6	7	8	6	Coor	0	0	0	0	0	0	0	18	Coor	0	0	0	0	0	0	0	0	0	
Enable	1	1	1	1	1	1	1	1	7	Coor	0	0	0	0	0	0	0	19	Coor	0	0	0	0	0	0	0	0	0	
Min Recall		1				1			8	Coor	0	0	0	0	0	0	0	20	Coor	0	0	0	0	0	0	0	0	0	
Max Recall									9	Coor	0	0	0	0	0	0	0	21	Coor	0	0	0	0	0	0	0	0	0	
Ped Recall									10	Coor	0	0	0	0	0	0	0	22	Coor	0	0	0	0	0	0	0	0	0	
Soft Recall									11	Coor	0	0	0	0	0	0	0	23	Coor	0	0	0	0	0	0	0	0	0	
Lock Calls									12	Coor	0	0	0	0	0	0	0	24	Coor	0	0	0	0	0	0	0	0	0	
Auto Flash Entry									Page#																				
Auto Flash Exit									1	8 Phase Times/Options; Patterns/Splits; Ring Startup; Coord/Flash Mod																			
Dual Entry		1				1			2	16 Phase Times/Options; Patterns/Splits; Ring Startup; Coord/Flash Mod																			
Enable Simul Gap1		1				1			3	Overlaps; Channel Settings; Coord Alt Table+ (values not associated with																			
Gaurentee Pass		1				1			4	Detection; Sample Time and Unit Parameters related to detection																			
Rest In Walk									5	Preemption and Alternate Phase Time and Phase Options																			
Condition Service									6	Annual Schedule																			
Non-Actuated 1									7	Day Plans; Action Tables; Coord Alt Table+ (values varied by time-of-day)																			
Non-Actuated 2									8	Communications; Security; I/O Setup																			
Add Init Calc										Misc - Events/Alarms; Call/Inhibit/Redirect; P/O LAP Auto Flash; CIC; Misc																			
Options+ [1.1.3]	1	2	3	4	5	6	7	8																					
Reservice																													
PedClr Thru Ye																													
Skip Red No Call																													
Red Rest																													
Max II																													
Conflicting Phase																													
Conflicting Phase																													
Omit Yellow																													
Ped Delay																													
Grn/Ped Delay																													

RTE 9D @ OLD HOPEWELL RD & NEW HAMBURG (ID 207)

Preemption Times [3.1], Options+ [3.6]				
Pre #	Enable	Type	Output	Delay/Min/Dura
1	ON	RAIL	DWELL	
2	ON	RAIL	DWELL	
3	ON	EMERG	DWELL	
4	ON	EMERG	DWELL	
5	ON	EMERG	DWELL	
6	ON	EMERG	DWELL	
Pre #	MaxPres	MinGrn	MinWlk	PedClr
1				ON
2				ON
3				ON
4				ON
5				ON
6				ON
Pre #	Track G	Min Dwell	Ext Dwell	Ped Clr
1		2		
2		2		
3		2		
4		2		
5		2		
6		2		
Pre #	Red	Pattern	Skip	
1			OFF	
2			OFF	
3			OFF	
4			OFF	
5			OFF	
6			OFF	

Track Clear Phases [3.2], Track Clear Overlaps+ [3.5]				
Pre #	Track Phases	Track Overlaps		
1				
2				
3				
4				
5				
6				
Dwell Phases [3.2] and Overlaps+ [3.5]				
Pre #				
1	Phases			
	Overlaps			
	Peds			
2	Phases			
	Overlaps			
	Peds			
3	Phases			
	Overlaps			
	Peds			
4	Phases			
	Overlaps			
	Peds			
5	Phases			
	Overlaps			
	Peds			
6	Phases			
	Overlaps			
	Peds			
Preemption 1, Options+ [3.6]				
Pre #	Exit Phases [3.2]	Pre #	Lock	Override
1		1	ON	ON
2		2	ON	ON
3		3	ON	ON
4		4	ON	ON
5		5	ON	ON
6		6	ON	ON
Pre #	Auto Fish	Override	Higher	Fish
1		ON	ON	OFF
2		ON	ON	ON
3		ON	ON	OFF
4		ON	ON	OFF
5		ON	ON	OFF
6		ON	ON	OFF
Pre #	Auto Fish	Override	Higher	Dwell Link
1		ON	ON	OFF
2		ON	ON	ON
3		ON	ON	OFF
4		ON	ON	OFF
5		ON	ON	OFF
6		ON	ON	OFF

Alt# 1 Times Table [1.1.6.1]								
Column#->1	2	3	4	5	6	7	8
Assign Ø								
Min Grn								
Gap, Ext								
Max 1								
Yel Cr								
Red Cr								
Walk								
Ped Cr								

Alt# 2 Times Table [1.1.6.1]								
Column#->1	2	3	4	5	6	7	8
Assign Ø								
Min Grn								
Gap, Ext								
Max 1								
Max 2								
Yel Cr								
Red Cr								
Walk								
Ped Cr								

Alt# 3 Times Table [1.1.6.1]								
Column#->1	2	3	4	5	6	7	8
Assign Ø								
Min Grn								
Gap, Ext								
Max 1								
Max 2								
Yel Cr								
Red Cr								
Walk								
Ped Cr								

Alt# 1 Options Table [1.1.6.2]								
Column #	->1	2	3	4	5	6	7	8
Assign Ø								
Lock Calls 1	1	1	1	1	1	1	1	1
Soft Recall								
Dual Entry								
Enabl SimGap1	1	1	1	1	1	1	1	1
Gaur Passag								
Rest In Walk								
Cond Service								
Reservice								
Non-Act 1								
Red Rest								
Max2								
Ped Delay								
Conflicting Ø1								

Annual Schedule [40]h of Year

1	2	3	4	5	6	7	8	9	10	11	12	13	14	15	16	17	18	19	20	21	22	23	24
J	J	J	J	J	J	J	J	J	J	J	J	J	J	J	J	J	J	J	J	J	J	J	J
F	F	F	F	F	F	F	F	F	F	F	F	F	F	F	F	F	F	F	F	F	F	F	F
M	M	M	M	M	M	M	M	M	M	M	M	M	M	M	M	M	M	M	M	M	M	M	M
J	J	J	J	J	J	J	J	J	J	J	J	J	J	J	J	J	J	J	J	J	J	J	J
A	A	A	A	A	A	A	A	A	A	A	A	A	A	A	A	A	A	A	A	A	A	A	A
S	S	S	S	S	S	S	S	S	S	S	S	S	S	S	S	S	S	S	S	S	S	S	S
O	O	O	O	O	O	O	O	O	O	O	O	O	O	O	O	O	O	O	O	O	O	O	O
N	N	N	N	N	N	N	N	N	N	N	N	N	N	N	N	N	N	N	N	N	N	N	N
D	D	D	D	D	D	D	D	D	D	D	D	D	D	D	D	D	D	D	D	D	D	D	D
S	S	S	S	S	S	S	S	S	S	S	S	S	S	S	S	S	S	S	S	S	S	S	S
M	M	M	M	M	M	M	M	M	M	M	M	M	M	M	M	M	M	M	M	M	M	M	M
T	T	T	T	T	T	T	T	T	T	T	T	T	T	T	T	T	T	T	T	T	T	T	T
W	W	W	W	W	W	W	W	W	W	W	W	W	W	W	W	W	W	W	W	W	W	W	W
T	T	T	T	T	T	T	T	T	T	T	T	T	T	T	T	T	T	T	T	T	T	T	T
F	F	F	F	F	F	F	F	F	F	F	F	F	F	F	F	F	F	F	F	F	F	F	F
S	S	S	S	S	S	S	S	S	S	S	S	S	S	S	S	S	S	S	S	S	S	S	S
1	1	1	1	1	1	1	1	1	1	1	1	1	1	1	1	1	1	1	1	1	1	1	1
2	2	2	2	2	2	2	2	2	2	2	2	2	2	2	2	2	2	2	2	2	2	2	2
3	3	3	3	3	3	3	3	3	3	3	3	3	3	3	3	3	3	3	3	3	3	3	3
4	4	4	4	4	4	4	4	4	4	4	4	4	4	4	4	4	4	4	4	4	4	4	4
5	5	5	5	5	5	5	5	5	5	5	5	5	5	5	5	5	5	5	5	5	5	5	5
6	6	6	6	6	6	6	6	6	6	6	6	6	6	6	6	6	6	6	6	6	6	6	6
7	7	7	7	7	7	7	7	7	7	7	7	7	7	7	7	7	7	7	7	7	7	7	7
8	8	8	8	8	8	8	8	8	8	8	8	8	8	8	8	8	8	8	8	8	8	8	8
9	9	9	9	9	9	9	9	9	9	9	9	9	9	9	9	9	9	9	9	9	9	9	9
10	10	10	10	10	10	10	10	10	10	10	10	10	10	10	10	10	10	10	10	10	10	10	10
11	11	11	11	11	11	11	11	11	11	11	11	11	11	11	11	11	11	11	11	11	11	11	11
12	12	12	12	12	12	12	12	12	12	12	12	12	12	12	12	12	12	12	12	12	12	12	12
13	13	13	13	13	13	13	13	13	13	13	13	13	13	13	13	13	13	13	13	13	13	13	13
14	14	14	14	14	14	14	14	14	14	14	14	14	14	14	14	14	14	14	14	14	14	14	14
15	15	15	15	15	15	15	15	15	15	15	15	15	15	15	15	15	15	15	15	15	15	15	15
16	16	16	16	16	16	16	16	16	16	16	16	16	16	16	16	16	16	16	16	16	16	16	16
17	17	17	17	17	17	17	17	17	17	17	17	17	17	17	17	17	17	17	17	17	17	17	17
18	18	18	18	18	18	18	18	18	18	18	18	18	18	18	18	18	18	18	18	18	18	18	18
19	19	19	19	19	19	19	19	19	19	19	19	19	19	19	19	19	19	19	19	19	19	19	19
20	20	20	20	20	20	20	20	20	20	20	20	20	20	20	20	20	20	20	20	20	20	20	20
21	21	21	21	21	21	21	21	21	21	21	21	21	21	21	21	21	21	21	21	21	21	21	21
22	22	22	22	22	22	22	22	22	22	22	22	22	22	22	22	22	22	22	22	22	22	22	22
23	23	23	23	23	23	23	23	23	23	23	23	23	23	23	23	23	23	23	23	23	23	23	23
24	24	24	24	24	24	24	24	24	24	24	24	24	24	24	24	24	24	24	24	24	24	24	24

RTE 9D @ OLD HOPEWELL RD & NEW HAMBURG (ID 2071) (Permanent File)

C1-USER IO Map [1.8.9.1 In]		C1-USER IO Map [1.8.9.2 Out]	
11-1	1	01-1	1
11-2	2	01-2	49
11-3	3	01-3	2
11-4	4	01-4	26
11-5	5	01-5	50
11-6	6	01-6	3
11-7	189	01-7	27
11-8	189	01-8	51
12-1	189	02-1	4
12-2	189	02-2	52
12-3	189	02-3	5
12-4	189	02-4	29
12-5	13	02-5	53
12-6	14	02-6	6
12-7	189	02-7	30
12-8	189	02-8	54
13-1	189	03-1	7
13-2	189	03-2	55
13-3	189	03-3	8
13-4	189	03-4	32
13-5	189	03-5	56
13-6	189	03-6	9
13-7	189	03-7	33
13-8	189	03-8	57
14-1		04-1	10
14-2		04-2	58
14-3		04-3	11
14-4		04-4	35
14-5		04-5	59
14-6		04-6	12
14-7		04-7	36
14-8		04-8	60
15-1		05-1	28
15-2		05-2	34
15-3		05-3	25
15-4		05-4	31
15-5		05-5	115
15-6		05-6	115
15-7		05-7	115
15-8		05-8	114
16-1		06-1	115
16-2		06-2	115
16-3		06-3	13
16-4		06-4	37
16-5		06-5	61
16-6		06-6	14
16-7		06-7	38
16-8		06-8	62

C11S Connectio	
14-6	189
14-7	229
14-8	228
15-1	189
15-2	189
15-3	189
15-4	189
15-5	189
15-6	189
15-7	189
15-8	189
16-1	189
16-2	189
16-3	189
16-4	189
16-5	189
16-6	189
16-7	189
16-8	189

C11S-USER IO Map [1.8.9.1 In]		C11S-USER IO Map [1.8.9.2 Out]	
07-1	115	07-1	115
07-2	115	07-2	115
07-3	115	07-3	115
07-4	115	07-4	115
07-5	115	07-5	115
07-6	115	07-6	115
07-7	115	07-7	115
07-8	115	07-8	115
14-1	189	14-1	189
14-2	189	14-2	189
14-3	189	14-3	189
14-4	189	14-4	189
17-1	189	17-1	189
17-2	189	17-2	189
17-3	189	17-3	189
17-4	189	17-4	189
17-5	189	17-5	189
17-6	189	17-6	189
17-7	189	17-7	189
17-8	189	17-8	189
18-1	189	18-1	189
18-2	189	18-2	189
18-3	189	18-3	189
18-4	189	18-4	189
18-5	189	18-5	189
18-6	189	18-6	189
18-7	189	18-7	189
18-8	189	18-8	189
08-1	115	08-1	115
08-2	115	08-2	115
08-3	115	08-3	115
08-4	115	08-4	115
08-5	115	08-5	115
08-6	115	08-6	115
08-7	115	08-7	115
08-8	115	08-8	115

Security Access Levels [8.2]			
1	SWLOAD	22	NONE
2	SECURE	23	NONE
3	NONE	24	NONE
4	NONE	25	NONE
5	NONE	26	NONE
6	NONE	27	NONE
7	NONE	28	NONE
8	NONE	29	NONE
9	NONE	30	NONE
10	NONE	31	NONE
11	NONE	32	NONE
12	NONE	33	NONE
13	NONE	34	NONE
14	NONE	35	NONE
15	NONE	36	NONE
16	NONE	37	NONE
17	NONE	38	NONE
19	NONE	39	NONE
20	NONE	40	NONE
21	NONE	41	NONE
		42	NONE

2070 IP 1 Addressing [6.5]		2070 IP 2 Addressing [6.5]	
Addr		Addr	
Mask		Mask	
Bridcst		Bridcst	
Gateway		Gateway	
Port		Port	

2070 Port Binding Ports [6.6]		2070 Port Binding Functions [6.6]	
Port	Echo	Channel	Function
SP1	NONE	TS2/CVM	NONE
SP2	NONE	GMU/MAMU	NONE
SP3	NONE	Opticom	NONE
SP4	NONE	Loop Det	NONE
SP5	NONE	GPS	NONE
SP6	NONE		
SP7	NONE		
SP8	NONE		

2070 Port Params [6.1]	
Port/Baud Rate	6
SP1	9600
SP2	9600
SP3	19200
SP4	38400
SP5	1200
SP6	1200
SP7	1200
SP8	1200

Com Parameters [6.1]	
Station ID	2071
Group ID	0
Master ID	0
Backup Time	900
Enable Modem	OFF
Idle Time	15
Dial Time	5
Tel:	0:0-000-000-00
Alt:	0:0-000-000-00

#	Event / Alarm	EVAL	Call Phases [1.1.5]																Redirect Phases [1.1.5]																Inhibit Phases [1.1.5]																			
			Phases Called By																From																To																			
			1	2	3	4	5	6	7	8	9	10	11	12	13	14	15	16	1	2	3	4	5	6	7	8	9	10	11	12	13	14	15	16	1	2	3	4	5	6	7	8	9	10	11	12	13	14	15	16				
1	Power Up Alarm.	1																																																				
2	Stop Timing	1																																																				
3	TS1 Cabinet Door	1																																																				
4	Coordination Failure	1																																																				
5	External Alarm # 1	1																																																				
6	External Alarm # 2	1																																																				
7	External Alarm # 3	1																																																				
8	External Alarm # 4	1																																																				
9	Closed Loop Disabled	1																																																				
10	External Alarm # 5	1																																																				
11	External Alarm # 6	1																																																				
12	Manual Control Enable	1																																																				
13	Coord Free Input	1																																																				
14	Local Flash Input	1																																																				
15	MMU Flash	1																																																				
16	CMU Flash	1																																																				
17	Cycle Flash	1																																																				
18	Cycle Failure	1																																																				
19	Coordination Fault	1																																																				
20	Controller Fault	1																																																				
21	Detector SDLC Failure	1																																																				
22	MMU SDLC Failure	1																																																				
23	Critical SDLC Failure	1																																																				
24	Reserved	1																																																				
25	EEPROM CRC Fault	1																																																				
26	Detector Diagnostic F	1																																																				
27	BIU Detector Failure	1																																																				
28	Queue detector alarm	1																																																				
29	Ped Detector Fault	1																																																				
30	Coord Diagnostic Fault	1																																																				
41	TempAlert Probe Ch. A	1																																																				
42	TempAlert Probe Ch. B	1																																																				
47	Coord Active	1																																																				
48	Preempt Active	1																																																				
49	Preempt 1 Input	1																																																				
50	Preempt 2 Input	1																																																				
51	Preempt 3 Input	1																																																				
52	Preempt 4 Input	1																																																				
53	Preempt 5 Input	1																																																				
54	Preempt 6 Input	1																																																				
55	Preempt 7 Input	1																																																				
56	Preempt 8 Input	1																																																				
57	Preempt 9 Input	1																																																				
58	Preempt 10 Input	1																																																				
61	In Transition	1																																																				
81	FIO Status Alarm	1																																																				

Alt Call & Redirect # 1 [1.1.6.3]

Col	Phases Called By	From	To	From	To	From	To	From	To	From	To
1											
2											
3											
4											
5											
6											
7											
8											

Alt Call & Redirect # 2 [1.1.6.3]

Col	Phases Called By
-----	------------------

MODEL 179 SIGNAL OPERATION
PROGRAMMABLE FEATURES
SIGNAL OPERATION SPECIFICATION

TAPS _____
STUDY # _____
FILE # _____
PAGE 17 OF 19

SIGNAL # 71

COUNTY # DUTCHESS

DATE MAY 04 1993

TABLE OF SWITCH PACKS

SWITCH PACK	FUNCTION	INDICATIONS	FACE	TERMINAL WIRING BOARD		FACE	TERMINAL WIRING BOARD	
				TERMINAL	WIRE COLOR CODE		TERMINAL	WIRE COLOR CODE
1	φ1		1	SP 1 R	---	4	SP 1 R	
				SP 1 Y	14/15C-C-O		SP 1 Y	
				SP 1 G	14/15C-C-G		SP 1 G	
				Gnd Bus	14/15C-C-W		Gnd Bus	
2	φ2	RED YELLOW GREEN Ground Wire	3	SP 2 R	14/19C-B-R	8	SP 2 R	14/10C-A-R
				SP 2 Y	14/19C-B-O		SP 2 Y	14/10C-A-O
				SP 2 G	14/19C-B-B		SP 2 G	14/10C-A-G
				Gnd Bus	14/19C-B-W		Gnd Bus	14/10C-A-W
3	φ3	RED YELLOW GREEN Ground Wire	7	SP 3 R	14/19C-B-R/B	8	SP 3 R	14/10C-A-R
				SP 3 Y	14/19C-B-O/B		SP 3 Y	14/10C-A-O
				SP 3 G	14/19C-B-G/B		SP 3 G	14/10C-A-G
				Gnd Bus	14/19C-B-W/B		Gnd Bus	14/10C-A-W
4	φ4	RED YELLOW GREEN Ground Wire	5	SP 4 R	14/15C-C-R/B	6	SP 4 R	14/15C-D-R
				SP 4 Y	14/15C-C-O/B		SP 4 Y	14/15C-D-O
				SP 4 G	14/15C-C-G/B		SP 4 G	14/15C-D-G
				Gnd Bus	14/15C-C-W/B		Gnd Bus	14/15C-D-W
5	φ5		3	SP 5 R	---	6	SP 5 R	
				SP 5 Y	14/19C-B-B/W		SP 5 Y	
				SP 5 G	14/19C-B-G/W		SP 5 G	
				Gnd Bus	14/19C-B-B/W		Gnd Bus	
6	φ6	RED YELLOW GREEN Ground Wire	1	SP 6 R	14/15C-C-R/W	2	SP 6 R	14/15C-D-R
				SP 6 Y	14/15C-C-B/W		SP 6 Y	14/15C-D-B
				SP 6 G	14/15C-C-G/W		SP 6 G	14/15C-D-G
				Gnd Bus	14/15C-C-O/W		Gnd Bus	14/15C-D-O
7	CUL A φ5+04 -φ4G		6	SP 7 R	---	6	SP 7 R	
				SP 7 Y	14/15C-D-O		SP 7 Y	
				SP 7 G	14/15C-D-G		SP 7 G	
				Gnd Bus	14/15C-D-W		Gnd Bus	
8				SP 8 R			SP 8 R	
				SP 8 Y			SP 8 Y	
				SP 8 G			SP 8 G	
				Gnd Bus			Gnd Bus	
9				SP 9 R			SP 9 R	
				SP 9 Y			SP 9 Y	
				SP 9 G			SP 9 G	
				Gnd Bus			Gnd Bus	
10				SP 10 R			SP 10 R	
				SP 10 Y			SP 10 Y	
				SP 10 G			SP 10 G	
				Gnd Bus			Gnd Bus	
11				SP 11 R			SP 11 R	
				SP 11 Y			SP 11 Y	
				SP 11 G			SP 11 G	
				Gnd Bus			Gnd Bus	
12				SP 12 R			SP 12 R	
				SP 12 Y			SP 12 Y	
				SP 12 G			SP 12 G	
				Gnd Bus			Gnd Bus	
13	φ3		7	SP 13 R	---		SP 13 R	
				SP 13 Y	14/19C-B-O/R		SP 13 Y	
				SP 13 G	14/19C-B-B/R		SP 13 G	
				Gnd Bus	14/19C-B-G/R		Gnd Bus	
14				SP 14 R			SP 14 R	
				SP 14 Y			SP 14 Y	
				SP 14 G			SP 14 G	
				Gnd Bus			Gnd Bus	

SIGNAL # 71

COUNTY # DUTCHESS

DATE MAY 04 1993

TERM. NUMBER	FUNCTION	DET. NO.	DET. TYPE	DET. AN. OVZR	REMARKS
1A, 1B	Φ1	1A, 1B	Normal		PRES. LOOPS
2A, 2B	Φ2	2A, 2B	Normal		PRES. LOOPS
3A, 3B	Φ3	3A, 3B	Normal		PRES. LOOPS
4A, 4B	Φ4	4A, 4B	Normal		PRES. LOOPS
5A, 5B	Φ5	5A, 5B	Normal		PRES. LOOPS
6A, 6B	Φ6	6A, 6B	Normal		PRES. LOOPS
7A, 7B					
8A, 8B					
9A, 9B					
10A, 10B					
11A, 11B					
12A, 12B					
13A, 13B	Φ3	13A, 13B	Normal		PRES. LOOPS
14A, 14B	Φ4	14A, 14B	Normal		PRES. LOOPS
15A, 15B					
16A, 16B					
17A, 17B					
18A, 18B					
19A, 19B					
20A, 20B					
21A, 21B					
22A, 22B					
23A, 23B					
24A, 24B					
25A, 25B					
26A, 26B					
27A, 27B					
28A, 28B					

D-74

STATE OF NEW YORK - DEPARTMENT OF TRANSPORTATION
TRAFFIC ENGINEERING & SAFETY DIVISION
TRAFFIC CONTROL SPECIFICATIONS

STUDY: /
CONTRACT: /
PIN: /
FILE: /

74

DUTCHESS

PAGE 1 OF 20 PAGES

SIGNAL NO(S)

COUNTY

INTERSECTION Rte. 9 and Old Hopewell Rd. (county Rte. 28)

Jami (July 2009)

CITY VILLAGE TOWN OF WAPPINGER

Department Order filed 4/5/71 as Section 2013.29 Subdivision b

Prior specifications hereby superseded None October 5, 1990

Purpose :

These specifications will be effective upon the Installation Modification of the necessary traffic control device(s) required by and conforming to the State Manual of Uniform Traffic Control Devices

I. This Signal shall

A. Operate in accordance with the Table of Operations and / of Change intervals as shown on page(s) 2 as a :

- Pretimed Signal
- Semi-traffic actuated signal
- Full-traffic actuated signal
- Pedestrian actuated signal
- Other _____

- B.
- Display vehicular indications
 - Display pedestrian indications
 - Be equipped with vehicle detectors
 - Be equipped with Pedestrian pushbuttons

as shown in the schematic scaled drawing on page 3

C. Be equipped with Pre-emption Interconnection and / or Coordination

Which are described as follows :

Signal will be in coord. with D- 77 from the hours of 15:00 to 19:00 mon. thru Friday
On Sat. and Sunday 11:00 to 19:00

**SIGNALS
SAVE**

- cc: () Main Office
 () Region 8 Traffic Engineer
 () _____
 () _____

06/04/04 [Signature] for RTE
 Date Signature Title

Installation Date June 1, 2004
 Modification Date _____

STATE OF NEW YORK - DEPARTMENT OF TRANSPORTATION
 TRAFFIC AND SAFETY DIVISION
TRAFFIC CONTROL SIGNAL SPECIFICATIONS (CONTINUED)

STUDY:
 CONTRACT:
 PIN:
 FILE:

74
 SIGNAL NO(S).

Dutchess
 COUNTY

MAY 12 1993
 DATE

PAGE 2 OF 19 PAGES

TABLE OF OPERATION

Phase	Faces									
	<u>1</u>	<u>2</u>	<u>3</u>	<u>4</u>	<u>5</u>	<u>6</u>	<u>7</u>	<u>8</u>	<u>9</u>	<u>10</u>
1		RED	RED		RED	RED	RED	RED	RED	RED/→
5		RED	RED		RED	RED	RED	RED/→	RED	RED
2		RED	RED		GREEN	GREEN	RED	RED	RED	RED
6		GREEN	GREEN		RED	RED	RED	RED	RED	RED
1+5		RED	RED		RED	RED	RED	RED	RED	RED/→
1+6		GREEN	GREEN		RED	RED	RED	RED	RED	RED/→
2+5		RED	RED		GREEN	GREEN	RED	RED	RED	RED
2+6		GREEN	GREEN		GREEN	GREEN	RED	RED	RED	RED
3		RED	RED		RED	RED/→	RED	RED	GREEN	GREEN
4		RED	RED/		RED	RED	GREEN	GREEN	RED	RED
FL. OP.	DARK	FL. Y.	FL. Y.	DARK	FL. Y.	FL. Y.	FL. R.	FL. R.	FL. R.	FL. R.

CLEARANCE TABLE

		FROM				
		<u>GREEN</u>		<u>RED/→</u>		<u>RED</u>
<u>GREEN</u>	Green		x	Red/→	x	Red
	Green		x	Red/→	x	Red
		x		x		x
		x		x		x
<u>TO</u> <u>RED/→</u>	Yellow/→		x	x	x	Red
	Red/→		x	x	x	Red
		x		x		x
		x		x		x
<u>RED</u>	Yellow		x	Red/→	x	Red
	Red		x	Red	x	Red

CODE:

= Left Red Arrow
 = Left Yellow Arrow
 = Left Green Arrow

= Right Yellow Arrow
 = Right Green Arrow

STATE OF NEW YORK - DEPARTMENT OF TRANSPORTATION
 TRAFFIC AND SAFETY DIVISION
 TRAFFIC CONTROL SIGNAL SPECIFICATIONS (CONTINUED)

STUDY:
 CONTRACT:
 PIN:
 FILE:

74
 SIGNAL NO(S).

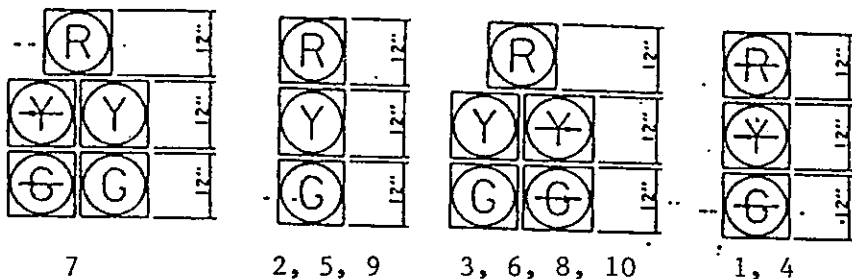
Dutchess
 COUNTY

MAY 12 1993
 DATE

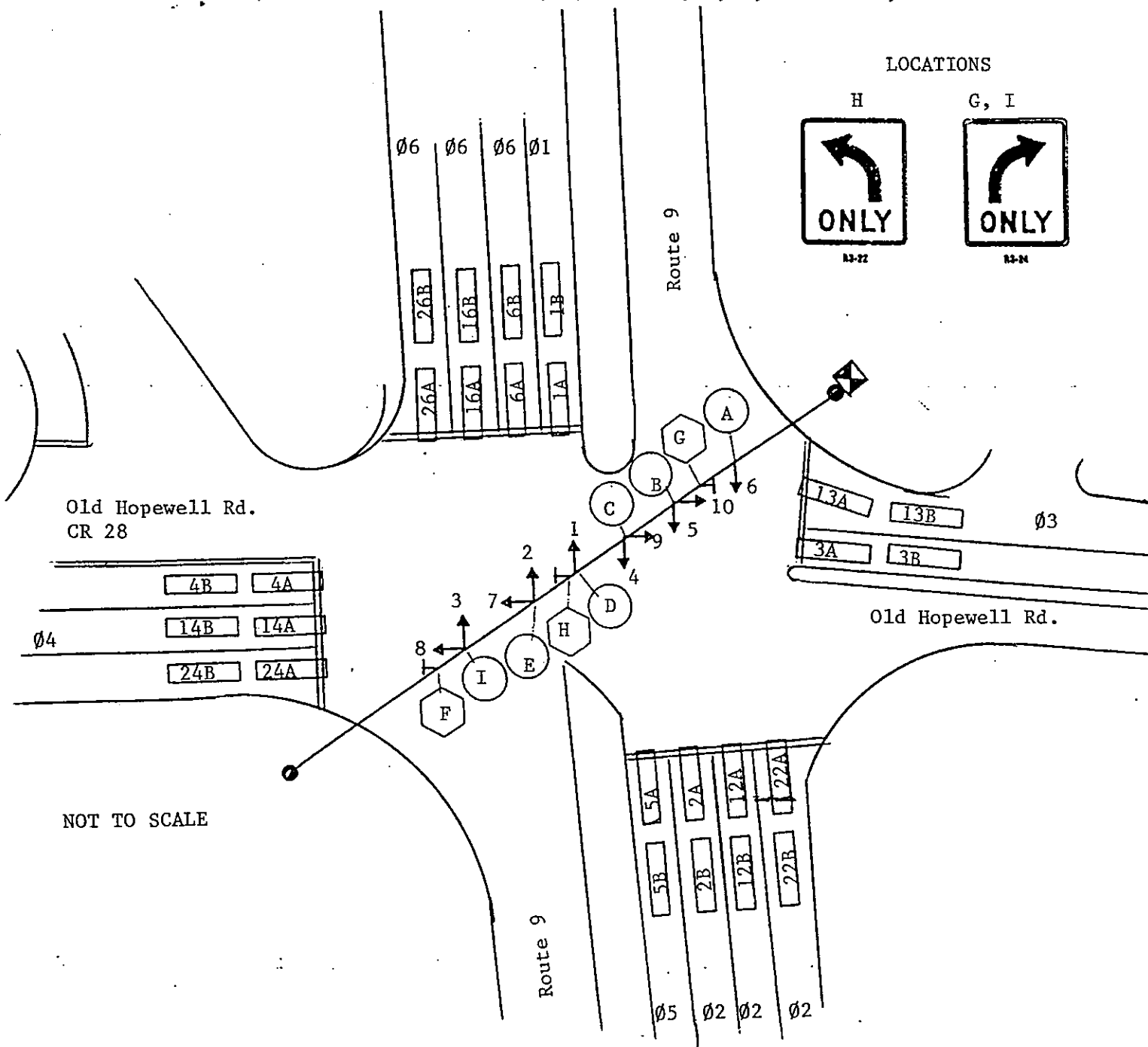
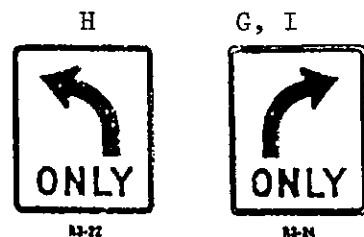
PAGE 3 OF 19 PAGES



FACES



LOCATIONS



Old Hopewell Rd.
 CR 28

Old Hopewell Rd.

NOT TO SCALE

MODEL 179 PHASE TIMING TABLE/FEATURES
SIGNAL OPERATION SPECIFICATION

STUDY :
CONTRACT :
PIN :
FILE :

SIGNAL # 74 COUNTY # DUTCHESS DATE _____

(NOTE: USE DECIMAL - EDIT KEY "E" FOR EDITING ALL LOCATIONS ON THIS PAGE)

PHASE TIMING DATA / TIMER INTERVALS

INTERVAL	PHASE / INT. #	Rte. 9 S.B.L.T.	Rte. 9 N. B.	CR - 28 W. B.	CR - 28 E. B.	Rte. 9 N.B.L.T.	Rte. 9 S. B.		
		F1	F2	F3	F4	F5	F6	F7	F8
MEMORY / RECALL	00	000	003	000	000	000	003		
WALK	01								
PEDESTRIAN CLEARANCE	02								
INITIAL	03	005	012	005	005	005	012		
VARIABLE INITIAL	04								
VARIABLE INITIAL LIMIT	05								
TIME BEFORE REDUCTION	06								
TIME TO REDUCE	07								
MAXIMUM GAP	08	02.0	02.0	02.0	02.0	02.0	02.0		
MINIMUM GAP	09								
GAP CLOCK	10	USED WITH DAA ONLY				USED WITH DBB ONLY			
MAXIMUM GREEN 1	11	025	060	030	030	025	060		
MAXIMUM GREEN 2	12								
MAXIMUM GREEN 3	13								
RECALL GREEN	14	015	050	020	015	015	050		
YELLOW CLEARANCE	15	05.0	05.0	05.0	05.0	05.0	05.0		
RED CLEARANCE	16	01.0	01.0	01.0	01.0	01.0	01.0		
THIRD CLEARANCE	17								
FOURTH CLEARANCE	18								
INTERVALS	19 - 28	RESERVED FOR				FUTURE USE			
REDUCE BY	29	USED WITH DAA ONLY				USED WITH DBB ONLY			
EVERY	30	USED WITH DAA ONLY				USED WITH DBB ONLY			
CARS WAITING	31	USED WITH DAA ONLY				USED WITH DBB ONLY			

MEMORY / RECALL CODES: (MAY BE COMBINED)	MEMORY OFF	= 000
	MEMORY ON	= 001
	MINIMUM RECALL	= 002
	RECALL GREEN	= 004
	PED RECALL	= 008
	RECALL TO MAX	= 016

NOTES :

will be in coord. with D-77 from the hours of 15:00 to 19:00 and on Sat. and Sunday from 11:00 to 19:00

MODEL 179 MISCELLANEOUS TIMER DISPLAYS
SIGNAL OPERATION SPECIFICATION

TAPS V 1.0
STUDY #
FILE #
PAGE 5 OF 19

SIGNAL # 74

COUNTY # Delaware

DATE MAY 12 1993

(NOTE: USE THE D (LOCATION #) COMMAND TO ACCESS THESE DYNAMIC TIMERS.)

DETECTOR DELAY/EXTENSION TIMERS

TIMER DESCRIPTION	LOCATION	TIMER DESCRIPTION	LOCATION
DELAY TIMERS 1-32	2040-205F	EXTENSION TIMERS 1-32	2060-207F

(To obtain the location for a specific detector delay or extension timer, subtract 100 from the location number where the delay or extension time is set in Locations 2140-217F).

PRE-EMPTION TIMERS

PHASE SELECTION TIMERS

TIME BEFORE PRE-EMPT TIMER	2080	GUARANTEED GREEN TIMER	208A
EXTENSION TIMER	2081		
GUARANTEED GREEN TIMER	2082		
CALL SELECT GREEN TIMER	2083		

EXCLUSIVE PEDESTRIAN

OFFSET HOLD

EXCL. PED WALK TIMER	208B	@ SAFETY TIMER	208D
EXCL. PED CLEARANCE TIMER	208C	@ EXTENSION TIMER	208E

CABINET FLASH TIME LOG (VIEW COMPOSITE DISPLAY THROUGH SPECIAL COMMAND "CF")

YEAR LAST ACTIVATED	2090	HOUR LAST ACTIVATED	2093
MONTH LAST ACTIVATED	2091	MINUTE LAST ACTIVATED	2094
DAY LAST ACTIVATED	2092		

POWERDOWN COUNTERS (TAPS VERSION 0.2 AND UP)

NUMBER OF SHORT POWERDOWNS	2097	(THESE ARE # OF POWERDOWNS OR # OF TIMES THE SYSTEM REPAIRED ITSELF) SINCE 00:00 MIDNIGHT SUNDAY MORNING)
NUMBER OF LONG POWERDOWNS	2098	
NUMBER OF SYS REPAIRS	2099	

COORDINATION/TIMECLOCK
STATUS WORDS:

INDICATOR LIGHT # 9/AUX #1 = T.C. FUNCTION IN EFFECT
INDICATOR LIGHT #10/AUX #2 = COORDINATION IN EFFECT

WEEK PROGRAM IN EFFECT	20C0	PATTERN IN EFFECT	20C2
DAY PROGRAM IN EFFECT	20C1	*T.C. FUNCTION IN EFFECT	20C3

* When this location is displayed the three-digit code for the timeclock function(s) in effect will be displayed and indicator lights will be lit to indicate function as follows:

Function	Code	LED IND #		Function	Code	LED IND #	
Omit A	001	9	AUX 1	Aux. Output (SP9Y)	032	14	AUX 6
Omit B	002	10	2	Input by T.C.	064	15	7
R.I.R.	004	11	3	Spare	128	16	8
Max 2	008	12	4	Flash	255	9-16	1-8
Max 3	016	13	5				

@ NOT IMPLEMENTED

CCS = 82A Signal # = 74 Rte = 9 Rte Seq # = 150
 DATE: 05/05/04 TIME: 15:00:44

+++++

TE 262-0 (11/95) MISCELLANEOUS PROGRAMMABLE DATA

TIMING/RANGE	FUNCTION	LOC.	TIME
IN SECONDS	STARTUP CLEARANCE TIMER A	2100	004
IN SECONDS	STARTUP CLEARANCE TIMER B	2101	---
IN MINUTES	DETECTOR ANALYSIS TIME	2102	034
000 = GREEN GATING	UNCONDITIONAL DELAY/EXTENSION	2103	---
001 = UNCONDITIONAL			
IN SECONDS / 004-012	ALL RED STARTUP TIMER	2104	004
ENABLE = 000	ACLINE FATAL ERROR SWITCH	2110	---
DISABLE = 170			
ENABLE = 102	DIAGNOSTIC MESSAGE CIRCULAR	2111	---
DISABLE = 000	BUFFER (USED WITH GUARD)		
001 - 255	MAXIMUM RANDOM INPUT INTERVAL	2115	---
001 - 040	MAX NO OF PERMITTED DETECTORS	2116	---
ENABLE = 099	RANDOM INPUTS SWITCH WORD	2117	---
DISABLE = 000			

CCS = 82A Signal # = 74 Rte = 9 Rte Seq # = 150
 DATE: 05/05/04 TIME: 15:00:49

+++++

TE 262-1 (11/95) MISCELLANEOUS PROGRAMMABLE DATA

DELAY TIMES - (DELAY TIME IN TENTHS OF SECONDS)

DETECTOR # 1	2140	03.0	DETECTOR #15	214E	---
DETECTOR # 2	2141	---	DETECTOR #16	214F	---
DETECTOR # 3	2142	---	DETECTOR #17	2150	---
DETECTOR # 4	2143	03.0	DETECTOR #18	2151	---
DETECTOR # 5	2144	03.0	DETECTOR #19	2152	---
DETECTOR # 6	2145	---	DETECTOR #20	2153	---
DETECTOR # 7	2146	---	DETECTOR #21	2154	---
DETECTOR # 8	2147	---	DETECTOR #22	2155	---
DETECTOR # 9	2148	---	DETECTOR #23	2156	---
DETECTOR #10	2149	---	DETECTOR #24	2157	03.0
DETECTOR #11	214A	---	DETECTOR #25	2158	---
DETECTOR #12	214B	---	DETECTOR #26	2159	---
DETECTOR #13	214C	03.0	DETECTOR #27	215A	---
DETECTOR #14	214D	---	DETECTOR #28	215B	---

CCS = 82A Signal # = 74 Rte = 9 Rte Seq # = 150

DATE: 05/05/04 TIME: 15:00:56

+++++

TE 262-2 (11/95) MISCELLANEOUS PROGRAMMABLE DATA (CONT.)

PRE-EMPTION - IN SECONDS	PREMPT A		PREMPT B		PREMPT C	
	LOC.	TIME	LOC.	TIME	LOC.	TIME
TIME BEFORE PRE-EMPTION	2180	---	2183	---	2186	---
EXTENSION TIME	2181	---	2184	---	2187	---
GUARANTEED GREEN TIME BEFORE	2182	002	2185	002	2188	002
CALL SELECT GREEN BEFORE					2189	---

MISCELLANEOUS			
TIMING/RANGE	FUNCTION	LOC.	TIME
IN SECONDS	PHASE SELECTION - GUARANTEED GREEN TIME	218A	002
IN SECONDS	EXCLUSIVE PED. WALK INTERVAL	218B	---
IN SECONDS	EXCLUSIVE PED. CLEARANCE INTERVAL	218C	---
IN SECONDS	@ OFFSET HOLD - SAFETY OVERRIDE	218D	---
IN SECONDS	@ OFFSET HOLD - EXTENSION	218E	050
IN SECONDS	PREEMPT C PED CLR MAX SAFETY TIMER	218F	---

CCS = 82A Signal # = 74 Rte = 9 Rte Seq # = 150

DATE: 05/05/04 TIME: 15:01:02

+++++

TE 262-3 (11/95) MISCELLANEOUS PROGRAMMABLE DATA

TAPS EDIT PROTECT CODE		21DE	—
NO PROTECT	= 000		
TRAFFIC COUNTS	= 001		
PATTERN PHASING	= 002		
PATTERN TIMING	= 004		
TIMECLOCK TABLES	= 008		
SIGNAL PROGRAMMABLE FEATURES	= 016		
SIGNAL TIMING FEATURES AND FAILURE ALARMS	= 032		
EDIT ACCESS CODE - MUST BE CODED IN ORDER TO EDIT ALL OTHER PROG. FEATURES LOCATIONS		21DF	xxx
* * * MAY NOT BE IMPLEMENTED BY DESKTOP * * *			

CCS = 82A Signal # = 74 Rte = 9 Rte Seq # = 150

DATE: 05/05/04 TIME: 15:01:07

+++++

TE 262-3A (11/95) MASTER TIMECLOCK PROGRAMMABLE DATA

001-012	BEGIN DAYLIGHT SAVINGS TIME MONTH	21EC	004
001-012	END DAYLIGHT SAVINGS TIME MONTH	21ED	010
001=FIRST	BEGIN DAYLIGHT SAVINGS TIME WEEK OF MONTH	21EE	001
002=SECOND			
003=THIRD	END DAYLIGHT SAVINGS TIME WEEK OF MONTH	21EF	005
004=FOURTH			
005=LAST OR FIFTH			
001 - 012	*Use "C8" and "C9" commands to display	*MONTH OF YEAR	21F0 xxx
001 - 031		*DAY OF MONTH	21F1 xxx
000 - 099		*YEAR	21F2 xxx
000 - 023		*HOUR OF DAY	21F3 xxx
000 - 059		*MINUTE OF HOUR	21F4 xxx
000 - 059		*SECOND OF MINUTE	21F5 xxx
001 - 007		DAY OF WEEK	21F6 xxx
001 - 053 (READ ONLY)		WEEK OF YEAR	21F7 xxx
001 = To portable card	TRANSFER MASTER CLOCK	21F8	xxx
002 = From portable card			

* * * 21F0-21F8 NOT IMPLEMENTED. USE CLOCK DOWNLOAD FUNCTION. * * *

CCS = 82A Signal # = 74

Rte = 9

Rte Seq # = 150

DATE: 05/05/04 TIME: 15:01:13

+++++

TE 262-F (11/95)

FAILURE ALARM DATA

ALARM LOCATIONS			ALARM LOCATIONS			ALARM CODES
ALARM 00	F00	---	ALARM 16	F16	---	099=RTCA ERROR 098=EXCL. PED SWITCH ERROR 097=COMM. ERROR 083=TIMECLOCK ERROR 082=AC LINE ERROR 079=COORDINATION CONSISTANCY ERROR 0xx=HIGH OCC. 1xx=LOW OCC. 2xx=DETECTOR OVERRIDE
ALARM 01	F01	---	ALARM 17	F17	---	
ALARM 02	F02	---	ALARM 18	F18	---	
ALARM 03	F03	---	ALARM 19	F19	---	
ALARM 04	F04	---	ALARM 20	F20	---	
ALARM 05	F05	---	ALARM 21	F21	---	
ALARM 06	F06	---	ALARM 22	F22	---	
ALARM 07	F07	---	ALARM 23	F23	---	
ALARM 08	F08	---	ALARM 24	F24	---	
ALARM 09	F09	---	ALARM 25	F25	---	
ALARM 10	F10	---	ALARM 26	F26	---	
ALARM 11	F11	---	ALARM 27	F27	---	
ALARM 12	F12	---	ALARM 28	F28	---	
ALARM 13	F13	---	ALARM 29	F29	---	
ALARM 14	F14	---	ALARM 30	F30	---	
ALARM 15	F15	---	ALARM 31	F31	---	

CCS = 82A Signal # = 74

Rte = 9

Rte Seq # = 150

DATE: 05/05/04 TIME: 15:01:19

+++++

TE 262-4 (11/95)

PROGRAMMABLE FEATURES

FUNCTION			PHASE WORD								LOC.	CODE
			8	4	2	1	8	4	2	1		
VEHICLE PHASES PERMITTED			ϕ 1	ϕ 2	ϕ 5	ϕ 6	ϕ 3	ϕ 4	ϕ 7	ϕ 8	2200	FC
PEDESTRIAN PHASES PERMITTED			ϕ 1	ϕ 2	ϕ 5	ϕ 6	ϕ 3	ϕ 4	ϕ 7	ϕ 8	2201	—
			SP	SP	SP	SP	SP	SP	SP	SP		
STARTUP	A	OUTPUT	3G	3Y	3R	2G	2Y	2R	1G	1R	2202	31
STARTUP	A	OUTPUT	6G	6Y	6R	5G	5Y	5R	4G	4R	2203	85
STARTUP	A	OUTPUT	9G	9Y	9R	8G	8Y	8R	7G	7R	2204	—
STARTUP	A	OUTPUT	12G	12Y	12R	11G	11Y	11R	10G	10R	2205	—
STARTUP	A	OUTPUT	-	-	-	-	7Y	1Y	10Y	4Y	2206	—
STARTUP	A	OUTPUT	14G	14Y	14R	13G	13Y	13R	-	-	2207	—
STARTUP	B	OUTPUT	3G	3Y	3R	2G	2Y	2R	1G	1R	2208	—
STARTUP	B	OUTPUT	6G	6Y	6R	5G	5Y	5R	4G	4R	2209	—
STARTUP	B	OUTPUT	9G	9Y	9R	8G	8Y	8R	7G	7R	220A	—
STARTUP	B	OUTPUT	12G	12Y	12R	11G	11Y	11R	10G	10R	220B	—
STARTUP	B	OUTPUT	-	-	-	-	7Y	1Y	10Y	4Y	220C	—
STARTUP	B	OUTPUT	14G	14Y	14R	13G	13Y	13R	-	-	220D	—
STARTUP PHASES			ϕ 1	ϕ 2	ϕ 5	ϕ 6	ϕ 3	ϕ 4	ϕ 7	ϕ 8	220E	50

CCS = 82A Signal # = 74 Rte = 9 Rte Seq # = 150

DATE: 05/05/04 TIME: 15:01:25

+++++

TE 262-4A (11/95) PROGRAMMABLE FEATURES MISCELLANEOUS CONTROL WORDS

MISCELLANEOUS FUNCTIONS	(@ = NOT IMPLEMENTED BY TAPS)	LOC.	CODE
@ MANUAL CONTROL MODIFIER	ADVANCE = 01 HOLD = 02 EXCLUSIVE PED = 04	2210	—
@ REST POINT	BEFORE GAP = 00 AFTER GAP = 01	2211	—
DUAL RING MODIFIER	QUAD LEFT TURN OPERATION = 00 SPECIAL 6 PHASE SEQUENTIAL = 01	2212	—
CLEAR TABLE SELECTOR WORD	SIGNAL OPERATION FEATURES = 01 DAY PROGRAM = 02 YEAR PROGRAMMING TABLES = 04 PATTERN TIMING = 08 PATTERN PHASING = 10 TRAFFIC COUNT = 20 DIAGNOSTIC ERROR DATA = 40	2213	xx

* * * CLEAR TABLES FUNCTION NOT IMPLEMENTED BY DESKTOP. * * *

CCS = 82A Signal # = 74

Rte = 9

Rte Seq # = 150

DATE: 05/05/04 TIME: 15:01:31

+++++

TE 262-5 (11/95) DETECTOR INPUT WORDS

						INPUT FUNC CODES	
INPUT NUMBER	LOC.	FUNC CODE	INPUT NUMBER	LOC.	FUNC CODE		
INPUT # 1	2214	18	INPUT #16	2223	68	PED BUTTON	= X2
INPUT # 2	2215	28	INPUT #17	2224	---	CALLING DET	= X4
INPUT # 3	2216	38	INPUT #18	2225	---	NORMAL DET	= X8
INPUT # 4	2217	48	INPUT #19	2226	---	EX PED	= 02
INPUT # 5	2218	58	INPUT #20	2227	---	PREEMPT C	= 21
						PREEMPT B	= 41
						PREEMPT A	= 81
INPUT # 6	2219	68	INPUT #21	2228	---	φ SLCT OMT A	= B1
INPUT # 7	221A	---	INPUT #22	2229	28	φ SLCT OMT B	= B2
INPUT # 8	221B	---	INPUT #23	222A	---	φ SLCT OMT C	= B4
INPUT # 9	221C	---	INPUT #24	222B	48	φ SLCT OMT D	= B8
INPUT #10	221D	---	INPUT #25	222C	---	CYCLE 1	= C8
						CYCLE 2	= C9
						CYCLE 3	= CA
INPUT #11	221E	---	INPUT #26	222D	68	SYNC	= CB
INPUT #12	221F	28	INPUT #27	222E	---	OFFSET 1	= CC
INPUT #13	2220	38	INPUT #28	222F	---	OFFSET 2	= CD
INPUT #14	2221	48				OFFSET 3	= CE
INPUT #15	2222	---				FREE	= CF

CCS = 82A Signal # = 74
 DATE: 05/05/04 TIME: 15:01:36

Rte = 9

Rte Seq # = 150

+++++

TE 262-6 (11/95)

INPUT CONTROL WORDS (CONT.)

FUNCTION									LOC.	CODE
INPUT JUMPING/SWITCHING NOTE: ANY INPUT FUNCTION CODE CAN BE USED AS A SECONDARY FUNCTION CODE.	SECONDARY FUNCTION - INPUT #1								223C	---
	SECONDARY FUNCTION - INPUT #2								223D	---
	SECONDARY FUNCTION - INPUT #3								223E	---
	SECONDARY FUNCTION - INPUT #4								223F	---
	SECONDARY FUNCTION - INPUT #5								2240	---
	SECONDARY FUNCTION - INPUT #6								2241	---
	SECONDARY FUNCTION - INPUT #7								2242	---
	SECONDARY FUNCTION - INPUT #8								2243	---
INPUT #1 - SECOND PHASE	ϕ 1	ϕ 2	ϕ 5	ϕ 6	ϕ 3	ϕ 4	ϕ 7	ϕ 8	2244	---
INPUT #2 - SECOND PHASE	ϕ 1	ϕ 2	ϕ 5	ϕ 6	ϕ 3	ϕ 4	ϕ 7	ϕ 8	2245	---
INPUT #3 - SECOND PHASE	ϕ 1	ϕ 2	ϕ 5	ϕ 6	ϕ 3	ϕ 4	ϕ 7	ϕ 8	2246	---
INPUT #4 - SECOND PHASE	ϕ 1	ϕ 2	ϕ 5	ϕ 6	ϕ 3	ϕ 4	ϕ 7	ϕ 8	2247	---
INPUT #5 - SECOND PHASE	ϕ 1	ϕ 2	ϕ 5	ϕ 6	ϕ 3	ϕ 4	ϕ 7	ϕ 8	2248	---
INPUT #6 - SECOND PHASE	ϕ 1	ϕ 2	ϕ 5	ϕ 6	ϕ 3	ϕ 4	ϕ 7	ϕ 8	2249	---
INPUT #7 - SECOND PHASE	ϕ 1	ϕ 2	ϕ 5	ϕ 6	ϕ 3	ϕ 4	ϕ 7	ϕ 8	224A	---
INPUT #8 - SECOND PHASE	ϕ 1	ϕ 2	ϕ 5	ϕ 6	ϕ 3	ϕ 4	ϕ 7	ϕ 8	224B	---
DETECTOR ANALYSIS										
LOW OCCUPANCY OVERRIDE	ϕ 1	ϕ 2	ϕ 5	ϕ 6	ϕ 3	ϕ 4	ϕ 7	ϕ 8	224C	
HIGH OCCUPANCY OVERRIDE	ϕ 1	ϕ 2	ϕ 5	ϕ 6	ϕ 3	ϕ 4	ϕ 7	ϕ 8	224D	40
MISCELLANEOUS (@ = NOT IMPLEMENTED)										
@ OFFSET HOLD-PHASES	ϕ 1	ϕ 2	ϕ 5	ϕ 6	ϕ 3	ϕ 4	ϕ 7	ϕ 8	224E	---

CCS = 82A Signal # = 74 Rte = 9 Rte Seq # = 150

DATE: 05/05/04 TIME: 15:01:42

+++++

TE 262-7 (10/96) OUTPUT CONTROL WORDS
 COMBINE FUNCTION (X) AND SPECIFIER (Y) TO FORM CODE WORD (XY)

FUNCTION (X)	SPECIFIER (Y)	SWITCH PACK	LOC.	CODE
0 = PHASE	1-8 = PHASE			
1 = PED ***	1 (9) = PEDA 4 (C) = PEDD	SP1	2270	01
	2 (A) = PEDB 5 (D) = PEDE	SP2	2271	02
	3 (B) = PEDC 6 (E) = PEDF	SP3	2272	03
		SP4	2273	04
2 = OVERLAP	1 = OVLA 4 = OVLD	SP5	2274	05
	2 = OVLB 5 = OVLE	SP6	2275	06
	3 = OVLC 6 = OVLF	SP7	2276	21
		SP8	2277	22
4 = DOUBLE CLR	1 = DCA 2 = DCB	SP9*	2278	23
	3 = DCC 4 = DCD	SP10	2279	24
	5 = DCE 6 = DCF			
6 = DC/OVL	1 = DC/OVLA 2 = DC/OVLB	SP11**	227A	—
		SP12	227B	—
C = MASTER OUTPUTS (R/Y/G)	0 = UNUSED/OFF2/OFF3	SP13	227C	—
	C = CYC1/CYC2/CYC3	SP14	227D	—
	F = FREE/SYNC/OFF1			—

NOTES: * SP9 (YELLOW) Outputs Aux Output by Timeclock
 ** SP11 (YELLOW) Outputs Blue Light
 *** Choose value in () for solid yellow output during DON'T WALK

CCS = 82A Signal # = 74

Rte = 9

Rte Seq # = 150

DATE: 05/05/04 TIME: 15:01:47

+++++

TE 262-7A (11/95)

OVERLAPS

FUNCTION	PHASE WORD								LOC.	CODE
	8	4	2	1	8	4	2	1		
OVERLAP A GREEN PHASE WORD	φ 1	φ 2	φ 5	φ 6	φ 3	φ 4	φ 7	φ 8	227E	80
OVERLAP B GREEN PHASE WORD	φ 1	φ 2	φ 5	φ 6	φ 3	φ 4	φ 7	φ 8	227F	20
OVERLAP C GREEN PHASE WORD	φ 1	φ 2	φ 5	φ 6	φ 3	φ 4	φ 7	φ 8	2280	08
OVERLAP D GREEN PHASE WORD	φ 1	φ 2	φ 5	φ 6	φ 3	φ 4	φ 7	φ 8	2281	04
OVERLAP E GREEN PHASE WORD	φ 1	φ 2	φ 5	φ 6	φ 3	φ 4	φ 7	φ 8	2282	—
OVERLAP F GREEN PHASE WORD	φ 1	φ 2	φ 5	φ 6	φ 3	φ 4	φ 7	φ 8	2283	—
OVERLAP A CLEARANCE PHASE	φ 1	φ 2	φ 5	φ 6	φ 3	φ 4	φ 7	φ 8	2284	88
OVERLAP B CLEARANCE PHASE	φ 1	φ 2	φ 5	φ 6	φ 3	φ 4	φ 7	φ 8	2285	24
OVERLAP C CLEARANCE PHASE	φ 1	φ 2	φ 5	φ 6	φ 3	φ 4	φ 7	φ 8	2286	48
OVERLAP D CLEARANCE PHASE	φ 1	φ 2	φ 5	φ 6	φ 3	φ 4	φ 7	φ 8	2287	14
OVERLAP E CLEARANCE PHASE	φ 1	φ 2	φ 5	φ 6	φ 3	φ 4	φ 7	φ 8	2288	—
OVERLAP F CLEARANCE PHASE	φ 1	φ 2	φ 5	φ 6	φ 3	φ 4	φ 7	φ 8	2289	—
DC/OVL A DBL. CLEAR PHASE	φ 1	φ 2	φ 5	φ 6	φ 3	φ 4	φ 7	φ 8	228A	—
DC/OVL B DBL. CLEAR PHASE	φ 1	φ 2	φ 5	φ 6	φ 3	φ 4	φ 7	φ 8	228B	—
DC/OVL A OVL GREEN PHASES	φ 1	φ 2	φ 5	φ 6	φ 3	φ 4	φ 7	φ 8	228C	—
DC/OVL B OVL GREEN PHASES	φ 1	φ 2	φ 5	φ 6	φ 3	φ 4	φ 7	φ 8	228D	—
DC/OVL A CLEARANCE PHASES	φ 1	φ 2	φ 5	φ 6	φ 3	φ 4	φ 7	φ 8	228E	—
DC/OVL B CLEARANCE PHASES	φ 1	φ 2	φ 5	φ 6	φ 3	φ 4	φ 7	φ 8	228F	—

CCS = 82A Signal # = 74

Rte = 9

Rte Seq # = 150

DATE: 05/05/04 TIME: 15:01:53

+++++

TE 262-8 (11/95)

OUTPUT CONTROL WORDS

FUNCTION	PHASE WORD								LOC.	CODE
	8	4	2	1	8	4	2	1		
PEDESTRIAN										
PEDESTRIAN A PHASE WORD	φ 1	φ 2	φ 5	φ 6	φ 3	φ 4	φ 7	φ 8	2290	---
PEDESTRIAN B PHASE WORD	φ 1	φ 2	φ 5	φ 6	φ 3	φ 4	φ 7	φ 8	2291	---
PEDESTRIAN C PHASE WORD	φ 1	φ 2	φ 5	φ 6	φ 3	φ 4	φ 7	φ 8	2292	---
PEDESTRIAN D PHASE WORD	φ 1	φ 2	φ 5	φ 6	φ 3	φ 4	φ 7	φ 8	2293	---
PEDESTRIAN E PHASE WORD	φ 1	φ 2	φ 5	φ 6	φ 3	φ 4	φ 7	φ 8	2294	---
PEDESTRIAN F PHASE WORD	φ 1	φ 2	φ 5	φ 6	φ 3	φ 4	φ 7	φ 8	2295	---
FLASHING WALK PHASE WORD										
PEDESTRIAN PHASE REST N WALK	φ 1	φ 2	φ 5	φ 6	φ 3	φ 4	φ 7	φ 8	2296	---
EXTENDED PED CLEARANCE WORD	φ 1	φ 2	φ 5	φ 6	φ 3	φ 4	φ 7	φ 8	2297	---
DOUBLE CLEARANCE										
DOUBLE CLEARANCE A PHASE	φ 1	φ 2	φ 5	φ 6	φ 3	φ 4	φ 7	φ 8	2299	---
DOUBLE CLEARANCE B PHASE	φ 1	φ 2	φ 5	φ 6	φ 3	φ 4	φ 7	φ 8	229A	---
DOUBLE CLEARANCE C PHASE	φ 1	φ 2	φ 5	φ 6	φ 3	φ 4	φ 7	φ 8	229B	---
DOUBLE CLEARANCE D PHASE	φ 1	φ 2	φ 5	φ 6	φ 3	φ 4	φ 7	φ 8	229C	---
DOUBLE CLEARANCE E PHASE	φ 1	φ 2	φ 5	φ 6	φ 3	φ 4	φ 7	φ 8	229D	---
DOUBLE CLEARANCE F PHASE	φ 1	φ 2	φ 5	φ 6	φ 3	φ 4	φ 7	φ 8	229E	---

CCS = 82A Signal # = 74

Rte = 9

Rte Seq # = 150

DATE: 05/05/04 TIME: 15:01:59

+++++

TE 262-8A (11/95)

OUTPUT CONTROL WORDS (CONT.)

3 COLOR FLASH MODIFIER			NO = 00				YES = 01				229F	___
			SP	SP	SP	SP	SP	SP	SP	SP		
3	COLOR FLASH MODIFIER	OUTPUT	3G	3Y	3R	2G	2Y	2R	1G	1R	22A0	___
3	COLOR FLASH MODIFIER	OUTPUT	6G	6Y	6R	5G	5Y	5R	4G	4R	22A1	___
3	COLOR FLASH MODIFIER	OUTPUT	9G	9Y	9R	8G	8Y	8R	7G	7R	22A2	___
3	COLOR FLASH MODIFIER	OUTPUT	12G	12Y	12R	11G	11Y	11R	10G	10R	22A3	___
3	COLOR FLASH MODIFIER	OUTPUT	-	-	-	-	7Y	1Y	10Y	4Y	22A4	___
3	COLOR FLASH MODIFIER	OUTPUT	14G	14Y	14R	13G	13Y	13R	-	-	22A5	___
LIGHT REDUCTION												
LIGHT	REDUCTION	OUTPUT	3G	3Y	3R	2G	2Y	2R	1G	1R	22A6	___
LIGHT	REDUCTION	OUTPUT	6G	6Y	6R	5G	5Y	5R	4G	4R	22A7	___
LIGHT	REDUCTION	OUTPUT	9G	9Y	9R	8G	8Y	8R	7G	7R	22A8	___
LIGHT	REDUCTION	OUTPUT	12G	12Y	12R	11G	11Y	11R	10G	10R	22A9	___
LIGHT	REDUCTION	OUTPUT	-	-	-	-	7Y	1Y	10Y	4Y	22AA	___
LIGHT	REDUCTION	OUTPUT	14G	14Y	14R	13G	13Y	13R	-	-	22AB	___

CCS = 82A Signal # = 74 Rte = 9 Rte Seq # = 150

DATE: 05/05/04 TIME: 15:02:04

+++++

TE 262-9 (11/95)

PHASE SELECTION

FUNCTION	PHASE WORD								LOC.	CODE
	8	4	2	1	8	4	2	1		
PHASE SELECTION - OMIT A	ϕ 1	ϕ 2	ϕ 5	ϕ 6	ϕ 3	ϕ 4	ϕ 7	ϕ 8	22AC	—
PHASE SELECTION - OMIT B	ϕ 1	ϕ 2	ϕ 5	ϕ 6	ϕ 3	ϕ 4	ϕ 7	ϕ 8	22AD	—
PHASE SELECTION - OMIT C	ϕ 1	ϕ 2	ϕ 5	ϕ 6	ϕ 3	ϕ 4	ϕ 7	ϕ 8	22AE	—
PHASE SELECTION - OMIT D	ϕ 1	ϕ 2	ϕ 5	ϕ 6	ϕ 3	ϕ 4	ϕ 7	ϕ 8	22AF	—
PHASE SELECTION - MODIFIER	OMIT IN ORDER OF CALL						= 00		22B0	—
	OMIT PRIORITY A-B-C-D						= 80			

CCS = 82A Signal # = 74

Rte = 9

Rte Seq # = 150

DATE: 05/05/04 TIME: 15:02:16

+++++

TE 262-10 (11/95)

TIMECLOCK FUNCTIONS

FUNCTION	8	4	2	1	8	4	2	1	LOC.	CODE
		SP	SP		SP	SP	SP	SP		
FLASH OUTPUT	-	3Y	3R	-	2Y	2R	-	1R	22CE	---
FLASH OUTPUT	-	6Y	6R	-	5Y	5R	-	4R	22CF	---
FLASH OUTPUT	-	9Y	9R	-	8Y	8R	-	7R	22D0	---
FLASH OUTPUT	-	12Y	12R	-	11Y	11R	-	10R	22D1	---
FLASH OUTPUT	-	-	-	-	7Y	1Y	10Y	4Y	22D2	---
FLASH OUTPUT	-	14Y	14R	-	13Y	13R	-	-	22D3	---
OMIT A PHASE WORD	φ 1	φ 2	φ 5	φ 6	φ 3	φ 4	φ 7	φ 8	22D4	---
OMIT B PHASE WORD	φ 1	φ 2	φ 5	φ 6	φ 3	φ 4	φ 7	φ 8	22D5	---
REST IN RED	φ 1	φ 2	φ 5	φ 6	φ 3	φ 4	φ 7	φ 8	22D6	---
MAX GRN II PHASE WORD	φ 1	φ 2	φ 5	φ 6	φ 3	φ 4	φ 7	φ 8	22D7	---
MAX GRN III PHASE WORD	φ 1	φ 2	φ 5	φ 6	φ 3	φ 4	φ 7	φ 8	22D8	---
INPUT 1-16 BY TIMECLOCK	1	3	5	7	9	11	13	15		
	2	4	6	8	10	12	14	16	22D9	---
INPUT 17-28 BY TIMECLOCK	17	19	21	23	25	27				
	18	20	22	24	26	28			22DA	---

CCS = 82A Signal # = 74 Rte = 9 Rte Seq # = 150

DATE: 06/01/04 TIME: 11:31:56

+++++

TE 263-1 (11/95)

SECONDARY COORDINATION TIMING INTERVALS

OLD FUNCTION (SLAVE TIMING INTERVALS)	NEW FUNCTION (TIMING PLAN INTERVALS)	LOC.	TIME (SEC.)
CYCLE #1 LENGTH	TIMING PLAN #1-2-3 CYCLE LENGTH	21C0	165
CYCLE #1 PHASE SPLIT #1	TIMING PLAN #1-2-3 PHASE SPLIT #1	21C1	035
CYCLE #1 PHASE SPLIT #2	TIMING PLAN #1-2-3 PHASE SPLIT #2	21C2	035
CYCLE #1 PHASE SPLIT #3	TIMING PLAN #1-2-3 PHASE SPLIT #3	21C3	030
	TIMING PLAN #1-2-3 PHASE SPLIT #4	21C4	---
	TIMING PLAN #1-2-3 PHASE SPLIT #5	21C5	---
CYCLE #1 OFFSET #1 LENGTH	TIMING PLAN #1 OFFSET LENGTH	21C6	---
CYCLE #1 OFFSET #2 LENGTH	TIMING PLAN #2 OFFSET LENGTH	21C7	---
CYCLE #1 OFFSET #3 LENGTH	TIMING PLAN #3 OFFSET LENGTH	21C8	---
CYCLE #2 LENGTH	TIMING PLAN #4-5-6 CYCLE LENGTH	21C9	---
CYCLE #2 PHASE SPLIT #1	TIMING PLAN #4-5-6 PHASE SPLIT #1	21CA	---
CYCLE #2 PHASE SPLIT #2	TIMING PLAN #4-5-6 PHASE SPLIT #2	21CB	---
CYCLE #2 PHASE SPLIT #3	TIMING PLAN #4-5-6 PHASE SPLIT #3	21CC	---
	TIMING PLAN #4-5-6 PHASE SPLIT #4	21CD	---
	TIMING PLAN #4-5-6 PHASE SPLIT #5	21CE	---
CYCLE #2 OFFSET #1 LENGTH	TIMING PLAN #4 OFFSET LENGTH	21CF	---
CYCLE #2 OFFSET #2 LENGTH	TIMING PLAN #5 OFFSET LENGTH	21D0	---
CYCLE #2 OFFSET #3 LENGTH	TIMING PLAN #6 OFFSET LENGTH	21D1	---
CYCLE #3 LENGTH	TIMING PLAN #7-8-9 CYCLE LENGTH	21D2	---
CYCLE #3 PHASE SPLIT #1	TIMING PLAN #7-8-9 PHASE SPLIT #1	21D3	---
CYCLE #3 PHASE SPLIT #2	TIMING PLAN #7-8-9 PHASE SPLIT #2	21D4	---
CYCLE #3 PHASE SPLIT #3	TIMING PLAN #7-8-9 PHASE SPLIT #3	21D5	---
	TIMING PLAN #7-8-9 PHASE SPLIT #4	21D6	---
	TIMING PLAN #7-8-9 PHASE SPLIT #5	21D7	---
CYCLE #3 OFFSET #1 LENGTH	TIMING PLAN #7 OFFSET LENGTH	21D8	---
CYCLE #3 OFFSET #2 LENGTH	TIMING PLAN #8 OFFSET LENGTH	21D9	---
CYCLE #3 OFFSET #3 LENGTH	TIMING PLAN #9 OFFSET LENGTH	21DA	---

CCS = 82A Signal # = 74

Rte = 9

Rte Seq # = 150

DATE: 05/05/04 TIME: 15:02:30

+++++

TE 263-2 (11/95)

SECONDARY COORDINATION PHASE WORDS

FUNCTION	PHASE WORD								LOC.	CODE
	8	4	2	1	8	4	2	1		
ARTERY PHASES	φ 1	φ 2	φ 5	φ 6	φ 3	φ 4	φ 7	φ 8	22F2	50
SPLIT #1 PHASES	φ 1	φ 2	φ 5	φ 6	φ 3	φ 4	φ 7	φ 8	22F3	08
SPLIT #2 PHASES	φ 1	φ 2	φ 5	φ 6	φ 3	φ 4	φ 7	φ 8	22F4	04
SPLIT #3 PHASES	φ 1	φ 2	φ 5	φ 6	φ 3	φ 4	φ 7	φ 8	22F5	A0
SPLIT #4 PHASES	φ 1	φ 2	φ 5	φ 6	φ 3	φ 4	φ 7	φ 8	22F6	—
SPLIT #5 PHASES	φ 1	φ 2	φ 5	φ 6	φ 3	φ 4	φ 7	φ 8	22F7	—

CCS = 82A Signal # = 74 Rte = 9 Rte Seq # = 150
 DATE: 05/05/04 TIME: 15:02:35

+++++

TE 263-3 (11/95) COORDINATION MODE PROGRAMMABLE FEATURES

PROGRAMMING MODE WORD	00 = SECONDARY, 21 = PRIMARY	2300	---
MANUAL PATTERN SELECT	ENTER TIMING PLAN NUMBER (HEX) (NOTE: FF = FREE)	2301	---
COORDINATION BACK-UP	00 = FREE 01 = T.B.C.	2302	---
COORDINATION MODES (MAY NOT BE COMBINED)	00 = TBC 01 = SPARE 02 = 7 WIRE INPUT VIA DETECTOR FILE 04 = 9 WIRE INPUT VIA DETECTOR FILE 08 = SPARE 10 = PATT. ID/SYNC INPUT VIA MODEM 20,40 = SPARES 80 = TBC MASTER OUTPUT	2303	---
RETURN TO ARTERY WORD/ ARTERY PED RECYCLE WORD	00 = RETURN AFTER FORCE OFF #1 /NO EARLY ARTERY PED RECYCLE 01 = RETURN TO ARTERY EARLY 10 = EARLY ARTERY PED RECYCLE	2304	01

CCS = 82A Signal # = 74 Rte = 9 Rte Seq # = 150
 DATE: 05/05/04 TIME: 15:02:41

+++++

TE 263-3A (11/95)

COORDINATION MODE PROGRAMMABLE FEATURES

FUNCTION	PHASE WORD								LOC.	CODE
	8	4	2	1	8	4	2	1		
	TP	TP	TP	TP	TP	TP	TP	TP		
PEDESTRIAN CONSISTANCY CHECK	8	7	6	5	4	3	2	1	2305	FF
OVERRIDE WORD T.P. 1-10	-	-	-	-	-	-	10	9	2306	FF
MASTER OUTPUT MODE (USED ONLY WHEN LOCATION \$2303 IS EQUAL TO \$80)	=00 ACT AS MASTER ACIA/MODEM OUTPUT =01 ACT AS MASTER 7-WIRE OUTPUT =02 ACT AS MASTER 9-WIRE OUTPUT								2307	—

+++++

EVENT #	A	B	C	D	EVENT #	A	B	C	D
	DAY PROG. #	PATT. #	TIME CLOCK FUNCT	TIME HR : MIN.		DAY PROG. #	PATT. #	TIME CLOCK FUNCT	TIME HR : MIN.
E001	001	001	000	11:0	E007	___	___	___	__:_
E002	001	000	000	19:0	E008	___	___	___	__:_
E003	___	___	___	__:_	E009	___	___	___	__:_
E004	___	___	___	__:_	E010	___	___	___	__:_
E005	___	___	___	__:_	E011	___	___	___	__:_
E006	___	___	___	__:_	E012	___	___	___	__:_

MODEL 179 SIGNAL OPERATION
 PROGRAMMABLE FEATURES
 SIGNAL OPERATION SPECIFICATION

TAPS _____
 STUDY # _____
 FILE # _____
 PAGE 18 OF 20

SIGNAL # 74 COUNTY # dutchess DATE 6/01/04

SWITCH PACK	FUNCTION	INDICATIONS	FACE	TERMINAL WIRING BOARD		FACE	TERMINAL WIRING BOARD	
				TERMINAL	WIRE COLOR CODE		TERMINAL	WIRE COLOR CODE
1	Ø 1		1	SP 1 R	14/5c - D - R		SP 1 R	
				SP 1 Y	14/5c - D - Y		SP 1 Y	
				SP 1 G	14/5c - D - G		SP 1 G	
		Ground Wire		Grnd Bus	14/5c - D - W		Grnd Bus	
2	Ø 2	RED	5	SP 2 R	14/15c - B - R	6	SP 2 R	14/10c - A - R/B
		AMBER		SP 2 Y	14/15c - B - Y		SP 2 Y	14/10c - A - O/B
		GREEN		SP 2 G	14/15c - B - G		SP 2 G	14/10c - A - G/B
		Ground Wire		Grnd Bus	14/15c - B - W		Grnd Bus	14/10c - A - W/b
3	Ø 3	RED	9	SP 3 R	14/10c - C - R	10	SP 3 R	14/15c - B - R/W
		AMBER		SP 3 Y	14/10c - C - Y		SP 3 Y	14/15c - B - BL/W
		GREEN		SP 3 G	14/10c - C - G		SP 3 G	14/15c - B - G/W
		Ground Wire		Grnd Bus	14/10c - C - W		Grnd Bus	14/15c - B - B/W
4	Ø 4	RED	7	SP 4 R	14/15c - E - R	8	SP 4 R	14/19c - F - R/W
		AMBER		SP 4 Y	14/15c - E - Y		SP 4 Y	14/19c - F - BL/W
		GREEN		SP 4 G	14/15c - E - G		SP 4 G	14/19c - F - G/W
		Ground Wire		Grnd Bus	14/15c - E - W		Grnd Bus	14/19c - F - B/W
5	Ø 5		4	SP 5 R	14/10c - C - R/B		SP 5 R	
				SP 5 Y	14/10c - C - O/B		SP 5 Y	
				SP 5 G	14/10c - C - G/B		SP 5 G	
		Ground Wire		Grnd Bus	14/10c - C - W/B		Grnd Bus	
6	Ø 6	RED	2	SP 6 R	14/15c - E - R/B	3	SP 6 R	14/19c - F - B/R
		AMBER		SP 6 Y	14/15c - E - O/b		SP 6 Y	14/19c - F - O/R
		GREEN		SP 6 G	14/15c - E - G/B		SP 6 G	14/19c - F - BL/R
		Ground Wire		Grnd Bus	14/15c - E - W/B		Grnd Bus	14/19c - F - G/R
7	OVL P - A Ø 1 + Ø 3 - Ø 3 G		10	SP 7 R			SP 7 R	
				SP 7 Y	14/15c - B - O/B		SP 7 Y	
				SP 7 G	14/15c - B - G/B		SP 7 G	
		Ground Wire		Grnd Bus	14/15c - B - W/B		Grnd Bus	
8	OVL P - B Ø 4 + Ø 5 - Ø 4 G		8	SP 8 R			SP 8 R	
				SP 8 Y	14/19c - F - O		SP 8 Y	
				SP 8 G	14/19c - F - G		SP 8 G	
		Ground Wire		Grnd Bus	14/19c - F - W		Grnd Bus	
9	OVL P - C Ø 2 + Ø 3 - Ø 2 G		6	SP 9 R			SP 9 R	
				SP 9 Y	14/10c - A - O		SP 9 Y	
				SP 9 G	14/10c - A - G		SP 9 G	
		Ground Wire		Grnd Bus	14/10c - A - W		Grnd Bus	
10	OVL P - D Ø 4 + Ø 6 - Ø 6 G		3	SP 10 R			SP 10 R	
				SP 10 Y	14/19c - F - O/B		SP 10 Y	
				SP 10 G	14/19c - F - G/B		SP 10 G	
		Ground Wire		Grnd Bus	14/19c - F - W/B		Grnd Bus	
11				SP 11 R			SP 11 R	
				SP 11 Y			SP 11 Y	
				SP 11 G			SP 11 G	
		Ground Wire		Grnd Bus			Grnd Bus	
12				SP 12 R			SP 12 R	
				SP 12 Y			SP 12 Y	
				SP 12 G			SP 12 G	
		Ground Wire		Grnd Bus			Grnd Bus	
13				SP 13 R			SP 13 R	
				SP 13 Y			SP 13 Y	
				SP 13 G			SP 13 G	
		Ground Wire		Grnd Bus			Grnd Bus	
14				SP 14 R			SP 14 R	
				SP 14 Y			SP 14 Y	
				SP 14 G			SP 14 G	
		Ground Wire		Grnd Bus			Grnd Bus	

MODEL 179 SIGNAL OPERATION
 PROGRAMMABLE FEATURES
 SIGNAL OPERATION SPECIFICATION

SIGNAL # 74 COUNTY # Dutchess DATE 6/01/04Ø

TABLE OF INPUT WIRING

TERM. NUMBER	FUNCTION	DET. NO	DET. TYPE	DET. AN OVER	REMARKS
1A, 1B	Ø 1	1a + 1b	normal		Pres. Loop
2A, 2B	Ø 2	2a + 2b	normal		Pres. Loop
3A, 3B	Ø 3	3a + 3b	normal		Pres. Loop
4A, 4B	Ø 4	4a + 4b	normal		Pres. Loop
5A, 5B	Ø 5	5a + 5b	normal		Pres. Loop
6A, 6B	Ø 6	5a + 5b	normal		Pres. Loop
7A, 7B					
8A, 8B					
9A, 9B					
10A, 10B					
11A, 11B					
12A, 12B	Ø 2	12a -12b	normal		Pres. Loop
13A, 13B	Ø 3	13a -13b	normal		Pres. Loop
14A, 14B	Ø 4	14a -14b	normal		Pres. Loop
15A, 15B					
16A, 16B	Ø 6	16a- 16b	normal		Pres. Loop
17A, 17B					
18A, 18B					
19A, 19B					
20A, 20B					
21A, 21B					
22A, 22B	Ø 2	22a-22b	normal		Pres. Loop
23A, 23B					
24A, 24B	Ø 4	24a-24b	normal		Pres. Loop
25A, 25B					
26A, 26B	Ø 6	26a-26b	normal		Pres. Loop
27A, 27B					
28A, 28B					

TAPS — MODEL 179 OPERATING INSTRUCTIONS

KEYBOARD INPUT COMMANDS — SUMMARY

<p>D<LOCATION #>:</p> <div style="display: flex; justify-content: space-around; align-items: center;"> <div style="border: 1px solid black; padding: 2px; text-align: center;">d a a a a x x</div> or <div style="border: 1px solid black; padding: 2px; text-align: center;">d a a a a t t t</div> or <div style="border: 1px solid black; padding: 2px; text-align: center;">d a a a a A t t t</div> </div> <p>d = DISPLAY LOCATION # COMMAND aaaa = LOCATION # ENTERED A = DAY PROGRAM EVENT PART (A-D) (Locations E001 - E192 ONLY) xx = HEX. DATA VALUE (00-FF) ttt = DECIMAL DATA VALUE (000-255)</p>	<p>DAA<TIMING INT. #>:</p> <div style="border: 1px solid black; padding: 2px; text-align: center; margin: 10px auto; width: 80%;">d A A i i F a: t t t</div> <p>dAA = DISPLAY RING A INTERVAL COMMAND ii = INTERVAL NUMBER ENTERED (00-31) F = FAZE a = RING A PHASE # (1-4) - DYNAMIC ttt = INTERVAL TIMING - DYNAMIC</p>
<p>DBB<TIMING INT. #>:</p> <div style="border: 1px solid black; padding: 2px; text-align: center; margin: 10px auto; width: 80%;">d b b j j F b: s s s</div> <p>dbb = DISPLAY RING B INTERVAL COMMAND jj = INTERVAL NUMBER ENTERED (00-31) F = FAZE b = RING B PHASE # (5-8) - DYNAMIC sss = INTERVAL TIMING - DYNAMIC</p>	<p>DCC<DETECTOR #>:</p> <div style="border: 1px solid black; padding: 2px; text-align: center; margin: 10px auto; width: 80%;">d C C i i x x x</div> <p>dCC = DISPLAY DETECTOR COUNT COMMAND ii = DETECTOR NUMBER ENTERED (01-40) xxx = NUMBER OF ACTUATIONS SINCE TERMINATION OF PHASE GREEN</p>
<p>CC7:</p> <div style="border: 1px solid black; padding: 2px; text-align: center; margin: 10px auto; width: 80%;">:C 7: m m: d d: y y</div> <p>C7 = CHIP DATE month/day/year COMMAND mm = MONTH (01-12) dd = DAY (01-31) yy = YEAR (00-99)</p>	<p>CC8:</p> <div style="border: 1px solid black; padding: 2px; text-align: center; margin: 10px auto; width: 80%;">:C 8: m m: d d: y y</div> <p>C8 = MASTER CLOCK month/day/year COMMAND mm = MONTH (01-12) dd = DAY (01-31) yy = YEAR (00-99)</p>
<p>CC9:</p> <div style="border: 1px solid black; padding: 2px; text-align: center; margin: 10px auto; width: 80%;">:C 9: h h: m m: s s</div> <p>C9 = MASTER CLOCK hour/min/sec COMMAND hh = HOUR (00-23) mm = MINUTE (00-59) ss = SECOND (00-59)</p>	<p>CCA:</p> <div style="border: 1px solid black; padding: 2px; text-align: center; margin: 10px auto; width: 80%;">F a: C A: z z i i: t t t</div> <p>CA = RING A DYNAMIC DISPLAY COMMAND F = FAZE a = RING A ACTIVE PHASE # (1-4) ii = RING A ACTIVE PHASE TIMING INTERVAL # ttt = DYNAMIC INTERVAL TIMING zz = PHASE TERMINATION MODE - FLASHING FLASHING DURING CLEARANCE</p>
<p>CCB:</p> <div style="border: 1px solid black; padding: 2px; text-align: center; margin: 10px auto; width: 80%;">z z: C B: F b j j: s s s</div> <p>CB = RING B DYNAMIC DISPLAY COMMAND F = FAZE b = RING B ACTIVE PHASE # (5-8) jj = RING B ACTIVE PHASE TIMING INTERVAL # sss = DYNAMIC INTERVAL TIMING zz = PHASE TERMINATION MODE - FLASHING</p>	<p>CCC:</p> <div style="border: 1px solid black; padding: 2px; text-align: center; margin: 10px auto; width: 80%;">F a: C C: F b i i: j j</div> <p>CC = DUAL RING DYNAMIC DISPLAY COMMAND F = FAZE a = RING A ACTIVE PHASE # (1-4) b = RING B ACTIVE PHASE # (5-8) ii = RING A ACTIVE PHASE TIMING INTERVAL # jj = RING B ACTIVE PHASE TIMING INTERVAL # (ii and jj replaced by zz during clearance)</p>
<p>CCD:</p> <div style="border: 1px solid black; padding: 2px; text-align: center; margin: 10px auto; width: 80%;">i i: C D: j j t t t s s s</div> <p>CD = DUAL RING DYNAMIC DISPLAY COMMAND ii = RING A ACTIVE PHASE TIMING INTERVAL # jj = RING B ACTIVE PHASE TIMING INTERVAL # ttt = RING A DYNAMIC INTERVAL TIMING sss = RING B DYNAMIC INTERVAL TIMING</p>	<p>CCE:</p> <div style="border: 1px solid black; padding: 2px; text-align: center; margin: 10px auto; width: 80%;">m m: C E: n n g g. g h h. h</div> <p>CE = MAX GRN/GAP DUAL RING DISPLAY COMMAND mm = RING A MAX GRN TIMER — DYNAMIC nn = RING B MAX GRN TIMER - DYNAMIC gg.g = RING A GAP TIMER - DYNAMIC hh.h = RING B GAP TIMER - DYNAMIC</p>

TAPS — MODEL 179 OPERATING INSTRUCTIONS KEYBOARD INPUT COMMANDS — SUMMARY

<p>CCF: y y:C F:m m d d:h h:t t</p> <p>CF = CABINET FLASH DISPLAY COMMAND yy = YEAR (00-99) mm = MONTH (01-12) dd = DAY (01-31) hh = HOUR (00-23) tt = MINUTE (00-59)</p>	<p>C00: x x:0 0:z z A A A</p> <p>00 = PATTERN NUMBER DISPLAY COMMAND xx = PATTERN # IN EFFECT zz = MODE AAA = CYCLE LENGTH IN EFFECT</p>
<p>C01: O F:0 1:S Y b b b a a a</p> <p>01 = CYCLE/OFFSET DISPLAY COMMAND OF = OFFSET SY = SYSTEM bbb = LOCAL CYCLE TIMER aaa = SYSTEM CYCLE TIMER</p>	<p>C02: CY:0 2:z z b b b a a a</p> <p>02 = VEHICLE PERMISSIVE DISPLAY COMMAND CY = CYCLE zz = PERMISSIVE IN EFFECT bbb = LOCAL CYCLE TIMER aaa = PERMISSIVE TIMER call lights = phases not omitted</p>
<p>C03: CY:0 3:z z b b b a a a</p> <p>03 = PEDESTRIAN PERMISSIVE DISPLAY COMMAND CY = CYCLE zz = PEDESTRIAN PERMISSIVE IN EFFECT bbb = LOCAL CYCLE TIMER aaa = PERMISSIVE TIMER call lights = ped phase not omitted</p>	<p>C04: CY:0 4:z z b b b a a a</p> <p>04 = FORCE OFF DISPLAY COMMAND CY = CYCLE zz = FORCE OFF COMING UP bbb = LOCAL CYCLE TIMER aaa = TIME TO FORCE OFF call lights = phases forced off</p>
<p style="text-align: center;">DISPLAY COMMANDS</p> <p>F<ALARM LOC #>: F a a r n n x x x</p> <p>F = FAILURE ALARM DISPLAY COMMAND aa = ALARM LOC NUMBER ENTERED (00-31) r = RESETS OR OCCURANCES nn = NUMBER OF RESETS (00-12) xxx = FAILURE ALARM CODE</p>	<p style="text-align: center;">FAILURE ALARM CODES</p> <p>001-032 HIGH OCCUPANCY DETECTOR 01-32 101-132 LOW OCCUPANCY DETECTOR 01-32 201-232 DETECTOR ANALYSIS OVERRIDE DETECTOR 01-32 099 MASTER CLOCK RTCA ERROR-RESET CLOCK 098 EXCLUSIVE PEDESTRIAN PUSH BUTTON ERROR 097 COMMUNICATIONS ERROR 089 MODEL 602 MODEM SETUP ERROR 088 MODEL 602 MODEM SETUP ERROR 084 RTCA ERROR 083 MASTER CLOCK DATA ERROR-RESET CLOCK 082 MAIN A.C. SERVICE ERROR-CHECK SERVICE 079 PATTERN CONSISTENCY CHECK ERROR (COORD) 078 LATE RETURN TO ARTERY (COORD)</p>

FATAL ERROR MESSAGES: EEPRO, RA, PRO, GUARD, BORDER, COURT, AC LINE, NEORRF

STATE OF NEW YORK - DEPARTMENT OF TRANSPORTATION
TRAFFIC ENGINEERING & SAFETY DIVISION
TRAFFIC CONTROL SPECIFICATIONS

Study :
Contract : D256460
PIN: 8804.29.321
File : 13.16.52

D106
SIGNAL NO(S)

DUTCHESS
COUNTY

INTERSECTION ROUTE 52 AT I-84 E.B./HEATH ROAD

CITY VILLAGE TOWN OF FISHKILL

Department Order filed _____ as Section 2013.16 Subdivision (d)

Prior specifications hereby superseded None July 21, 1986

Purpose : MODIFICATIONS UNDER CONTRACT D256460.

These specifications will be effective upon the Installation Modification of the necessary traffic control device(s) required by and conforming to the State Manual of Uniform Traffic Control Devices

I. This Signal shall

A. Operate in accordance with the Table of Operations and / of Change intervals as shown on page(s) 2 as a :

- Pretimed Signal
- Semi-traffic actuated signal
- Full-traffic actuated signal
- Pedestrian actuated signal
- Other _____

- B. Display vehicular indications
- Display pedestrian indications
- Be equipped with vehicle detectors
- Be equipped with Pedestrian pushbuttons

as shown in the schematic scaled drawing on page 3

- C. Be equipped with pre-emption interconnection and / or coordination which are described as follows

THIS SIGNAL SHALL BE COORDINATED WITH SIGNAL D107, ROUTE 52 AT I-84 W.B./GEERING PARK ROAD, SEVEN DAYS A WEEK BETWEEN 06:00 AND 20:30.

- cc: (2) Main Office
- (1) Region 8 Traffic Engineer
- (1) M. TALAY, RES. 8-2
- (3) F. HAALCK

<u>1/22/96</u>	<u>Wm. D. FITZPATRICK</u>	<u>RTE</u>
Date	Signature	Title
Installation Date _____		
Modification Date	<u>January 22, 1996</u>	

FINAL COPY

D106
 SIGNAL NO(S)

DUTCHESS
 COUNTY

DATE

PAGE 2 OF 20 PAGES

D 256460

TABLE OF OPERATION

PHASES	FACES						
	1 & 2	3	4	5 & 6	7 & 8		
Ø1	GREEN	RED	RED	RED	RED		
Ø2	RED	RED/←	RED	RED	RED		
Ø5	RED	GREEN	GREEN	RED	RED		
Ø1 + Ø5	GREEN	GREEN	GREEN	RED	RED		
Ø2 + Ø5	RED	GREEN/←	GREEN	RED	RED		
Ø3	RED	RED	RED	GREEN	GREEN		

FLASHING OPERATION	YELLOW	YELLOW	YELLOW	RED	RED		
---------------------------	--------	--------	--------	-----	-----	--	--

TABLE OF CLEARANCES

TO	FROM						
	GREEN	GREEN/←	RED				
GREEN	GREEN	GREEN/←	RED				
	GREEN	GREEN/↻	RED				
	GREEN	GREEN	RED				
GREEN/←	GREEN	GREEN/←	RED				
	GREEN	GREEN	RED				
RED	YELLOW	YELLOW/←	RED				
	RED	RED	RED				

G - GREEN
 Y - YELLOW
 R - RED

← - GREEN ARROW
 ↻ - YELLOW ARROW

STATE OF NEW YORK - DEPARTMENT OF TRANSPORTATION
 TRAFFIC AND SAFETY DIVISION
 TRAFFIC CONTROL SIGNAL SPECIFICATIONS (CONTINUED)

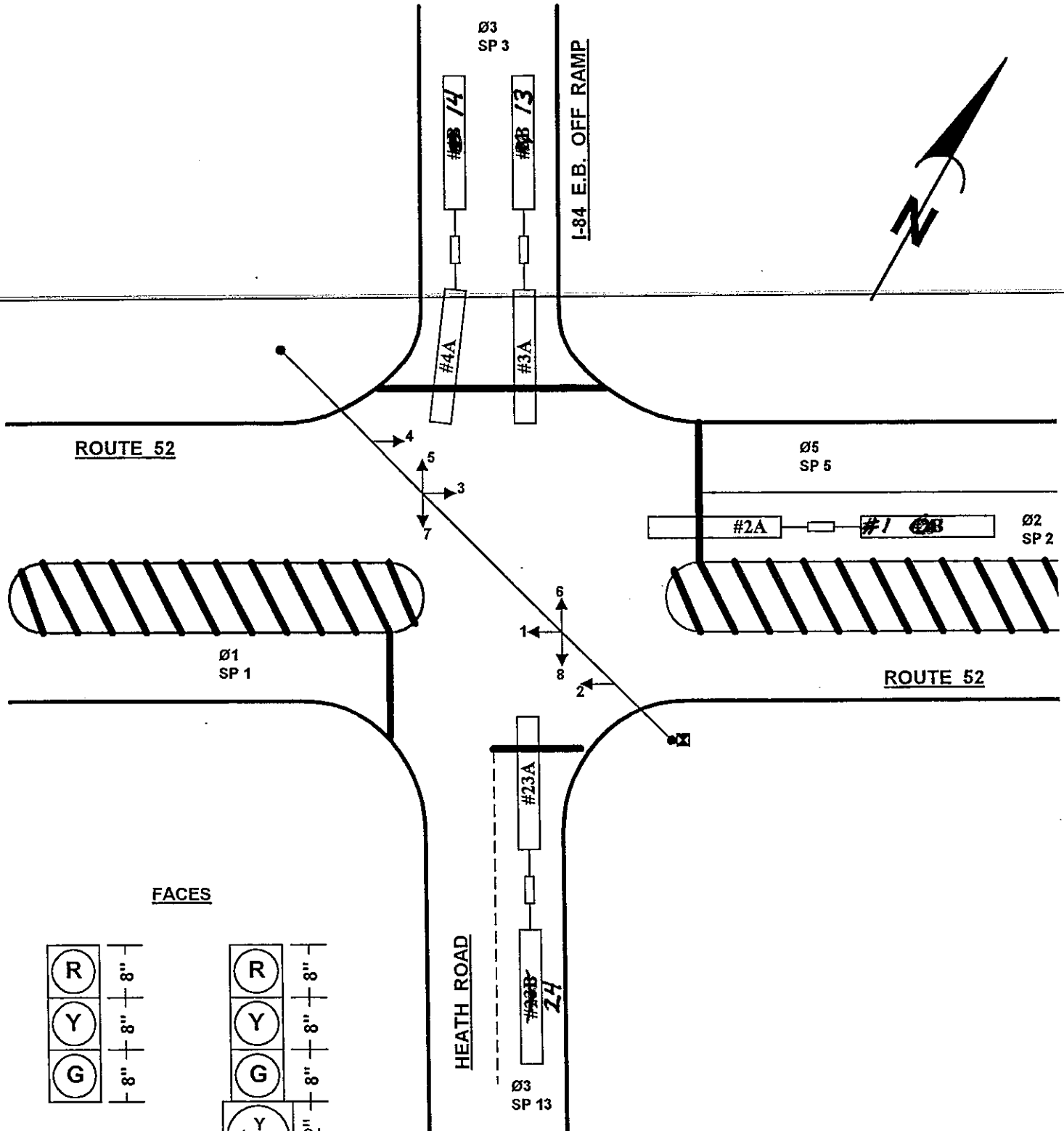
STUDY:
 CONTRACT: D 256460
 PIN: 8804.29.321
 FILE: 13.16.52

D106
 SIGNAL NO(S)

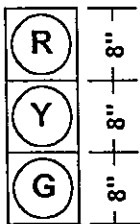
DUTCHESS
 COUNTY

DATE

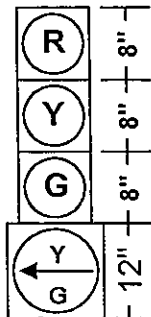
PAGE 3 OF 20 PAGES



FACES



1, 2, 4, 5, 6, 7, 8



Preemption Times [3.1], Options+ [3.6] Track Clear Phases [3.2], Track Clear Overlaps+ [3.5]

Pre #	Enable	Type	Output	Delay	MinDur	Pre #	Track Phases	Track Overlaps
1	ON	RAIL	DWEL			1		
2	ON	RAIL	DWEL			2		
3	ON	EMERG DWEL				3		
4	ON	EMERG DWEL				4		
5	ON	EMERG DWEL				5		
6	ON	EMERG DWEL				6		

Dwell Phases [3.2] and Overlaps+ [3.5]

Pre #	Track	Min	Ext	Dw	Ped	Cr	Yel
1							
2							
3							
4							
5							
6							

Low Priority Preempts

Pre #	Type	Min	Max
7	OFF	0	0
8	OFF	0	0
9	OFF	0	0
10	OFF	0	0

Unit Parameters [1.2.1]

Stop Timer Over Preempt	OFF
Preempt or Ext Output	PRE
Max Seek Track Time	0
Max Seek Dwell Time	0
Channel Parameters [1.8.3]	
D Conn Mappings	NONE
Pre Invert Rail Input	

Alt# 1 Times Table [1.1.6.1]

Column#	1	2	3	4	5	6	7	8
Assign Ø								
Min Gr								
Gap, Ext								
Max 1								
Max 2								
Yel Cr								
Red Cr								
Walk								
Ped Cr								

Alt# 2 Times Table [1.1.6.1]

Column#	1	2	3	4	5	6	7	8
Assign Ø								
Min Gr								
Gap, Ext								
Max 1								
Max 2								
Yel Cr								
Red Cr								
Walk								
Ped Cr								

Alt# 3 Times Table [1.1.6.1]

Column#	1	2	3	4	5	6	7	8
Assign Ø								
Min Gr								
Gap, Ext								
Max 1								
Max 2								
Yel Cr								
Red Cr								
Walk								
Ped Cr								

Alt# 1 Options Table [1.1.6.2]

Column #	1	2	3	4	5	6	7	8
Assign Ø								
Lock Calls 1	1	1	1	1	1	1	1	1
Soft Recall								
Dual Entry								
Enabl Slim Gap 1	1	1	1	1	1	1	1	1
Gaur Passage								
Rest In Walk								
Cond Service								
Reservice								
Non-Act 1								
Red Rest								
Max 2								
Ped Delay								
Conflicting Ø1								

Annual Schedule [4M]bnth of Year

Annual Schedule [4M]bnth of Year	Day of Week	Date	Day	Link
1 J F M A M J J A S O N D	S M T W T F S	1 2 3 4 5 6 7 8 9 10 11 12 13 14 15 16 17 18 19 20 21 22 23 24 25 26 27 28 29 30 31	1	
2 J F M A M J J A S O N D	S M T W T F S	1 2 3 4 5 6 7 8 9 10 11 12 13 14 15 16 17 18 19 20 21 22 23 24 25 26 27 28 29 30 31	1	
3 J F M A M J J A S O N D	S M T W T F S	1 2 3 4 5 6 7 8 9 10 11 12 13 14 15 16 17 18 19 20 21 22 23 24 25 26 27 28 29 30 31	1	
4 J F M A M J J A S O N D	S M T W T F S	1 2 3 4 5 6 7 8 9 10 11 12 13 14 15 16 17 18 19 20 21 22 23 24 25 26 27 28 29 30 31	1	
5 J F M A M J J A S O N D	S M T W T F S	1 2 3 4 5 6 7 8 9 10 11 12 13 14 15 16 17 18 19 20 21 22 23 24 25 26 27 28 29 30 31	1	
6 J F M A M J J A S O N D	S M T W T F S	1 2 3 4 5 6 7 8 9 10 11 12 13 14 15 16 17 18 19 20 21 22 23 24 25 26 27 28 29 30 31	1	
7 J F M A M J J A S O N D	S M T W T F S	1 2 3 4 5 6 7 8 9 10 11 12 13 14 15 16 17 18 19 20 21 22 23 24 25 26 27 28 29 30 31	1	
8 J F M A M J J A S O N D	S M T W T F S	1 2 3 4 5 6 7 8 9 10 11 12 13 14 15 16 17 18 19 20 21 22 23 24 25 26 27 28 29 30 31	1	
9 J F M A M J J A S O N D	S M T W T F S	1 2 3 4 5 6 7 8 9 10 11 12 13 14 15 16 17 18 19 20 21 22 23 24 25 26 27 28 29 30 31	1	
10 J F M A M J J A S O N D	S M T W T F S	1 2 3 4 5 6 7 8 9 10 11 12 13 14 15 16 17 18 19 20 21 22 23 24 25 26 27 28 29 30 31	1	
11 J F M A M J J A S O N D	S M T W T F S	1 2 3 4 5 6 7 8 9 10 11 12 13 14 15 16 17 18 19 20 21 22 23 24 25 26 27 28 29 30 31	1	
12 J F M A M J J A S O N D	S M T W T F S	1 2 3 4 5 6 7 8 9 10 11 12 13 14 15 16 17 18 19 20 21 22 23 24 25 26 27 28 29 30 31	1	
13 J F M A M J J A S O N D	S M T W T F S	1 2 3 4 5 6 7 8 9 10 11 12 13 14 15 16 17 18 19 20 21 22 23 24 25 26 27 28 29 30 31	1	
14 J F M A M J J A S O N D	S M T W T F S	1 2 3 4 5 6 7 8 9 10 11 12 13 14 15 16 17 18 19 20 21 22 23 24 25 26 27 28 29 30 31	1	
15 J F M A M J J A S O N D	S M T W T F S	1 2 3 4 5 6 7 8 9 10 11 12 13 14 15 16 17 18 19 20 21 22 23 24 25 26 27 28 29 30 31	1	
16 J F M A M J J A S O N D	S M T W T F S	1 2 3 4 5 6 7 8 9 10 11 12 13 14 15 16 17 18 19 20 21 22 23 24 25 26 27 28 29 30 31	1	
17 J F M A M J J A S O N D	S M T W T F S	1 2 3 4 5 6 7 8 9 10 11 12 13 14 15 16 17 18 19 20 21 22 23 24 25 26 27 28 29 30 31	1	
18 J F M A M J J A S O N D	S M T W T F S	1 2 3 4 5 6 7 8 9 10 11 12 13 14 15 16 17 18 19 20 21 22 23 24 25 26 27 28 29 30 31	1	
19 J F M A M J J A S O N D	S M T W T F S	1 2 3 4 5 6 7 8 9 10 11 12 13 14 15 16 17 18 19 20 21 22 23 24 25 26 27 28 29 30 31	1	
20 J F M A M J J A S O N D	S M T W T F S	1 2 3 4 5 6 7 8 9 10 11 12 13 14 15 16 17 18 19 20 21 22 23 24 25 26 27 28 29 30 31	1	
21 J F M A M J J A S O N D	S M T W T F S	1 2 3 4 5 6 7 8 9 10 11 12 13 14 15 16 17 18 19 20 21 22 23 24 25 26 27 28 29 30 31	1	
22 J F M A M J J A S O N D	S M T W T F S	1 2 3 4 5 6 7 8 9 10 11 12 13 14 15 16 17 18 19 20 21 22 23 24 25 26 27 28 29 30 31	1	
23 J F M A M J J A S O N D	S M T W T F S	1 2 3 4 5 6 7 8 9 10 11 12 13 14 15 16 17 18 19 20 21 22 23 24 25 26 27 28 29 30 31	1	
24 J F M A M J J A S O N D	S M T W T F S	1 2 3 4 5 6 7 8 9 10 11 12 13 14 15 16 17 18 19 20 21 22 23 24 25 26 27 28 29 30 31	1	

C1-USER IO Map [1.8.9.1 In 1]		C1-USER IO Map [1.8.9.2 Out]		
11-1	1 Veh Call 1	01-1	1 Ch1 Red	
11-2	2 Veh Call 2	01-2	49 Ch1 Green	
11-3	3 Veh Call 3	01-3	2 Ch2 Red	
11-4	4 Veh Call 4	01-4	26 Ch2 Yellow	
11-5	Unused	01-5	50 Ch2 Green	
11-6	Unused	01-6	3 Ch3 Red	
11-7	Unused	01-7	27 Ch3 Yellow	
11-8	Unused	01-8	51 Ch3 Green	
12-1	Unused	02-1	4 Ch4 Red	
12-2	Unused	02-2	52 Ch4 Green	
12-3	Unused	02-3	5 Ch5 Red	
12-4	Unused	02-4	29 Ch5 Yellow	
12-5	13 Veh Call 13	02-5	53 Ch5 Green	
12-6	14 Veh Call 14	02-6	6 Ch6 Red	
12-7	Unused	02-7	30 Ch6 Yellow	
12-8	Unused	02-8	54 Ch6 Green	
13-1	Unused	03-1	7 Ch7 Red	
13-2	Unused	03-2	55 Ch7 Green	
13-3	Unused	03-3	8 Ch8 Red	
13-4	Unused	03-4	32 Ch8 Yellow	
13-5	Unused	03-5	56 Ch8 Green	
13-6	Unused	03-6	9 Ch9 Red	
13-7	23 Veh Call 23	03-7	9 Ch9 Yellow	
13-8	24 Veh Call 24	03-8	57 Ch9 Green	
14-1	C11S Connecto	04-1	10 Ch10 Red	
14-2		04-2	58 Ch10 Green	
14-3		04-3	11 Ch11 Red	
14-4		04-4	35 Ch11 Yellow	
14-5		04-5	59 Ch11 Green	
14-6		Unused	04-6	12 Ch12 Red
14-7		229 33XCMUSlop	04-7	36 Ch12 Yellow
14-8		228 33XFlashSns	04-8	60 Ch12 Green
15-1		Unused	05-1	28 Ch4 Yellow
15-2		Unused	05-2	34 Ch10 Yellow
15-3	Unused	05-3	25 Ch1 Yellow	
15-4	Unused	05-4	31 Ch7 Yellow	
15-5	Unused	05-5	115 Not Used	
15-6	Unused	05-6	115 Not Used	
15-7	Unused	05-7	115 Not Used	
15-8	Unused	05-8	114 Watchdog	
16-1	Unused	06-1	115 Not Used	
16-2	Unused	06-2	115 Not Used	
16-3	Unused	06-3	13 Ch13 Red	
16-4	Unused	06-4	37 Ch13 Yellow	
16-5	Unused	06-5	61 Ch13 Green	
16-6	Unused	06-6	14 Ch14 Red	
16-7	Unused	06-7	38 Ch14 Yellow	
16-8	Unused	06-8	62 Ch14 Green	

C1-USER IO Map [1.8.9.1 In 1]		C1-USER IO Map [1.8.9.2 Out]	
07-1	115 Not Used	07-1	115 Not Used
07-2	115 Not Used	07-2	115 Not Used
07-3	115 Not Used	07-3	115 Not Used
07-4	115 Not Used	07-4	115 Not Used
07-5	115 Not Used	07-5	115 Not Used
07-6	115 Not Used	07-6	115 Not Used
07-7	115 Not Used	07-7	115 Not Used
07-8	115 Not Used	07-8	115 Not Used

Security Access Levels [8.2]		Fn On		Fn Oper		Fn DLY	
1	SWLOAD	22	NONE	43	NONE	1	0 DLY 0
2	SECURE	23	NONE	44	NONE	1	0 DLY 0
3	NONE	24	NONE	45	NONE	1	0 DLY 0
4	NONE	25	NONE	46	NONE	1	0 DLY 0
5	NONE	26	NONE	47	NONE	1	0 DLY 0
6	NONE	27	NONE	48	NONE	1	0 DLY 0
7	NONE	28	NONE	49	NONE	1	0 DLY 0
8	NONE	29	NONE	50	NONE	1	0 DLY 0
9	NONE	30	NONE	51	NONE	1	0 DLY 0
10	NONE	31	NONE	52	NONE	1	0 DLY 0
11	NONE	32	NONE	53	NONE	1	0 DLY 0
12	NONE	33	NONE	54	NONE	1	0 DLY 0
13	NONE	34	NONE	55	NONE	1	0 DLY 0
14	NONE	35	NONE	56	NONE	1	0 DLY 0
15	NONE	36	NONE	57	NONE	1	0 DLY 0
16	NONE	37	NONE	58	NONE	1	0 DLY 0
17	NONE	38	NONE	59	NONE	1	0 DLY 0
18	NONE	39	NONE	60	NONE	1	0 DLY 0
19	NONE	40	NONE	61	NONE	1	0 DLY 0
20	NONE	41	NONE	62	NONE	1	0 DLY 0
21	NONE	42	NONE	63	NONE	1	0 DLY 0
				64	NONE	1	0 DLY 0

2070 IP 1 Addressing [6.5]		2070 IP 2 Addressing [6.5]	
Addr	Addressing	Addr	Addressing
Mask		Mask	
Brdcast		Brdcast	
Gateway		Gateway	
Port		Port	

2070 Port Binding Ports		2070 Port Binding Functions [6.6]	
ASYNCA1	SP1 NONE	Channel	Function Channel
ASYNCA2	SP2 NONE	TS2CVM	NONE SYSUP ASYNCA2
ASYNCA3	SP3 NONE	GMU/MANU	NONE SYSDown ASYNCA3
ASYNCA4	SP4 NONE	Optloam	NONE Shell
SYNCA1	SP5S	Loop Det.	NONE
SYNCA2	OFF	Gps	NONE

2070 Port Params [6.7]	
Port Baud R4FCM	SP1 9600 6
SP2	9600 6
SP3	19200 6
SP4	38400 6
SP5	1200
SP6	1200
SP7	1200
SP8	1200

Com Parameters [6.8]	
Station ID	2106
Group ID	
Master ID	0
Backup Time	900
Enable Modern Off	
Idle Time	15
Dial Time	5
Tel: 0.0-000-000-00	
Alt: 0.0-000-000-00	

#	Event / Alarm	EvAl	Call Phases [1.1.5]	Redirect Phases [1.1.5]	Inhibit Phases [1.5]
1	Power Up Alarm.	1	1		1
2	Stop Timing	1	2		2
3	TS1 Cabinet Door	1	3		3
4	Coordination Failure	1	4		4
5	External Alarm # 1	1	5		5
6	External Alarm # 2	1	6		6
7	External Alarm # 3	1	7		7
8	External Alarm # 4	1	8		8
9	Closed Loop Disabled	1	9		9
10	External Alarm # 5	1	10		10
11	External Alarm # 6	1	11		11
12	Manual Control Enable	1	12		12
13	Coord Free Input	1	13		13
14	Local Flash Input	1	14		14
15	MMU Flash	1	15		15
16	CMU Flash	1	16		16
17	Cycle Fault	1			
18	Cycle Failure	1			
19	Coordination Fault	1			
20	Controller Fault	1			
21	Detector SDLC Failure	1			
22	MMU SDLC Failure	1			
23	Critical SDLC Failure	1			
24	Reserved	1			
25	EEPROM CRC Fault	1			
26	Detector Diagnostic F	1			
27	BIU Detector Failure	1			
28	Queue detector alarm	1			
29	Ped Detector Fault	1			
30	Coord Diagnostic Fault	1			
41	TempAlert Probe Ch. A	1			
42	TempAlert Probe Ch. B	1			
47	Coord Active	1			
48	Preempt Active	1			
49	Preempt 1 Input	1			
50	Preempt 2 Input	1			
51	Preempt 3 Input	1			
52	Preempt 4 Input	1			
53	Preempt 5 Input	1			
54	Preempt 6 Input	1			
55	Preempt 7 Input	1			
56	Preempt 8 Input	1			
57	Preempt 9 Input	1			
58	Preempt 10 Input	1			
61	In Transition	1			
81	FIQ-Status Alarm	1			

Col	Ø	Phases Called By	From	To	From	To	From	To	From	To	From	To
1												
2												
3												
4												
5												
6												
7												
8												
9												
10												
11												
12												
13												
14												
15												
16												

Col	Ø	Phases Called By	From	To	From	To	From	To	From	To	From	To
1												
2												
3												
4												
5												
6												
7												
8												
9												
10												
11												
12												
13												
14												
15												
16												

Col	Ø	Phases Called By	From	To	From	To	From	To	From	To	From	To
1												
2												
3												
4												
5												
6												
7												
8												

Col	Ø	Phases Called By	From	To	From	To	From	To	From	To	From	To
1												
2												
3												
4												
5												
6												
7												
8												

Col	Ø	Phases Called By	From	To	From	To	From	To	From	To	From	To
1												
2												
3												
4												
5												
6												
7												
8												

Col	Ø	Phases Called By	From	To	From	To	From	To	From	To	From	To
1												
2												
3												
4												



Unit Parameters [1.2.1]	Unit Parameters [1.2.1]
CIC CoØ Grow 1 2 3 4 5 6 7 8	Allow Skip Yellow OFF
1 OFF	TOD Dim Enable OFF
2 OFF	Tone Disable OFF
3 OFF	Diamond Mode 4Ph
4 OFF	Backup Time (s) 900
Auto Flash Phase/Olap Settings [1.4.2]	
Yel Ø	Disable Init Ped OFF
Yel (laps)	Cycle Fault Action ALARM
	Enable Run Time ON

MODEL 179 SIGNAL OPERATION
PROGRAMMABLE FEATURES
SIGNAL OPERATION SPECIFICATION

TAPS _____
STUDY # _____
FILE # _____
PAGE 18 OF 20

SIGNAL # D-106 COUNTY # DUTCHESS DATE _____

D 256460

SWITCH PACK	FUNCTION	INDICATIONS	FACE	TERMINAL WIRING BOARD		FACE	TERMINAL WIRING BOARD	
				TERMINAL	WIRE COLOR CODE		TERMINAL	WIRE COLOR CODE
1	Ø1	RED	1	SP 1 R	14 / 15C - B - R	2	SP 1 R	14 / 5C - A - R
		YELLOW		SP 1 Y	- O		SP 1 Y	- O
		GREEN		SP 1 G	- G		SP 1 G	- G
		Ground Wire		Grnd Bus	- W		Grnd Bus	- W
2	Ø2		3	SP 2 R	_____	6	SP 2 R	_____
				SP 2 Y	14 / 19C - C - O/B		SP 2 Y	_____
		Ground Wire		SP 2 G	- G/B		SP 2 G	_____
				Grnd Bus	- W/B		Grnd Bus	_____
3	Ø3	RED	5	SP 3 R	14 / 19C - C - R/W	6	SP 3 R	14 / 15C - B - R/B
		YELLOW		SP 3 Y	- BL/W		SP 3 Y	- O/B
		GREEN		SP 3 G	- G/W		SP 3 G	- G/B
4		Ground Wire		Grnd Bus	- B/W		Grnd Bus	- W/B
				SP 4 R	_____		SP 4 R	_____
				SP 4 Y	_____		SP 4 Y	_____
				SP 4 G	_____		SP 4 G	_____
5	Ø5	RED	3	Grnd Bus	_____	4	Grnd Bus	_____
		YELLOW		SP 5 R	14 / 19C - C - R		SP 5 R	14 / 5C - D - R
		GREEN		SP 5 Y	- O		SP 5 Y	- O
		Ground Wire		SP 5 G	- G		SP 5 G	- G
6		Ground Wire		Grnd Bus	- W		Grnd Bus	- W
				SP 6 R	_____		SP 6 R	_____
				SP 6 Y	_____		SP 6 Y	_____
				SP 6 G	_____		SP 6 G	_____
7		Ground Wire		Grnd Bus	_____		Grnd Bus	_____
				SP 7 R	_____		SP 7 R	_____
				SP 7 Y	_____		SP 7 Y	_____
				SP 7 G	_____		SP 7 G	_____
8		Ground Wire		Grnd Bus	_____		Grnd Bus	_____
				SP 8 R	_____		SP 8 R	_____
				SP 8 Y	_____		SP 8 Y	_____
				SP 8 G	_____		SP 8 G	_____
9		Ground Wire		Grnd Bus	_____		Grnd Bus	_____
				SP 9 R	_____		SP 9 R	_____
				SP 9 Y	_____		SP 9 Y	_____
				SP 9 G	_____		SP 9 G	_____
10		Ground Wire		Grnd Bus	_____		Grnd Bus	_____
				SP 10 R	_____		SP 10 R	_____
				SP 10 Y	_____		SP 10 Y	_____
				SP 10 G	_____		SP 10 G	_____
11		Ground Wire		Grnd Bus	_____		Grnd Bus	_____
				SP 11 R	_____		SP 11 R	_____
				SP 11 Y	_____		SP 11 Y	_____
				SP 11 G	_____		SP 11 G	_____
12		Ground Wire		Grnd Bus	_____		Grnd Bus	_____
				SP 12 R	_____		SP 12 R	_____
				SP 12 Y	_____		SP 12 Y	_____
				SP 12 G	_____		SP 12 G	_____
13	Ø3	RED	7	Grnd Bus	_____	8	Grnd Bus	_____
		YELLOW		SP 13 R	14 / 19C - C - B/R		SP 13 R	14 / 15C - B - R/W
		GREEN		SP 13 Y	- O/R		SP 13 Y	- BL/W
		Ground Wire		SP 13 G	- BL/R		SP 13 G	- G/W
14		Ground Wire		Grnd Bus	- W/R		Grnd Bus	- B/W
				SP 14 R	_____		SP 14 R	_____
				SP 14 Y	_____		SP 14 Y	_____
				SP 14 G	_____		SP 14 G	_____
		Ground Wire		Grnd Bus	_____		Grnd Bus	_____
				SP 14 G	_____		SP 14 G	_____

MODEL 179 SIGNAL OPERATION
PROGRAMMABLE FEATURES
SIGNAL OPERATION SPECIFICATION

TAPS _____
STUDY # _____
FILE # _____
PAGE 20 OF 20

SIGNAL # D-106COUNTY # DUTCHESS

DATE _____

D 256460

TABLE OF INPUT WIRING

TERM NUMBER	FUNCTION	DET. NO.	DET. TYPE	DET. AN OVER	REMARKS
1A, 1B	$\emptyset 2$	1A 1B	LOOP		PRESENCE
2A, 2B	$\emptyset 2$	2A, 2B	LOOP		PRESENCE
3A, 3B	$\emptyset 3$	3A, 3B	LOOP		PRESENCE
4A, 4B	$\emptyset 3$	4A, 4B	LOOP		PRESENCE
5A, 5B					
6A, 6B					
7A, 7B					
8A, 8B					
9A, 9B					
10A, 10B					
11A, 11B					
12A, 12B					
13A, 13B	$\emptyset 3$	13A 13B	LOOP		PRESENCE
14A, 14B	$\emptyset 3$	14A 14B	LOOP		PRESENCE
15A, 15B					
16A, 16B					
17A, 17B					
18A, 18B					
19A, 19B					
20A, 20B					
21A, 21B					
22A, 22B					
23A, 23B	$\emptyset 3$	23A, 23B	LOOP		PRESENCE
24A, 24B	$\emptyset 3$	24A 24B	LOOP		PRESENCE
25A, 25B					
26A, 26B					
27A, 27B					
28A, 28B					

STATE OF NEW YORK - DEPARTMENT OF TRANSPORTATION
TRAFFIC ENGINEERING & SAFETY DIVISION
TRAFFIC CONTROL SPECIFICATIONS

Study :
Contract : D256460
PIN: 8804.29.321
File : 13.16.52

D107
SIGNAL NO(S)

DUTCHESS
COUNTY

INTERSECTION ROUTE 52 AT I-84 W.B./GEERING PARK ROAD

CITY VILLAGE TOWN OF FISHKILL

Department Order filed _____ as Section 2013.16 Subdivision (d)

Prior specifications hereby superseded None July 21, 1986

Purpose : MODIFICATION UNDER CONTRACT D256460

These specifications will be effective upon the Installation Modification of the necessary traffic control device(s) required by and conforming to the State Manual of Uniform Traffic Control Devices

I. This Signal shall

A. Operate in accordance with the Table of Operations and / of Change intervals as shown on page(s) 2 as a :

FINAL COPY

- Pretimed Signal
- Semi-traffic actuated signal
- Full-traffic actuated signal
- Pedestrian actuated signal
- Other _____

- B.
- Display vehicular indications
 - Display pedestrian indications
 - Be equipped with vehicle detectors
 - Be equipped with Pedestrian pushbuttons

as shown in the schematic scaled drawing on page 3

- C. Be equipped with pre-emption interconnection and / or coordination which are described as follows

THIS SIGNAL SHALL BE COORDINATED WITH SIGNAL D106, ROUTE 52 AT I-84 E.B./HEATH ROAD, SEVEN DAYS A WEEK BETWEEN 06:00 AND 20:30.

- cc: (2) Main Office
- (1) Region 8 Traffic Engineer
- (1) M. TALAY, RES. 8-2
- (3) F. HAALCK

<u>1/22/96</u>	<u>Wm. D. FITZPATRICK</u>	<u>RTE</u>
Date	Signature	Title
Installation Date	_____	
Modification Date	<u>January 22, 1996</u>	

STATE OF NEW YORK - DEPARTMENT OF TRANSPORTATION
 TRAFFIC AND SAFETY DIVISION
 TRAFFIC CONTROL SIGNAL SPECIFICATIONS (CONTINUED)

STUDY:
 CONTRACT: D 256460
 PIN: 8804.29.321
 FILE: 13.16.52

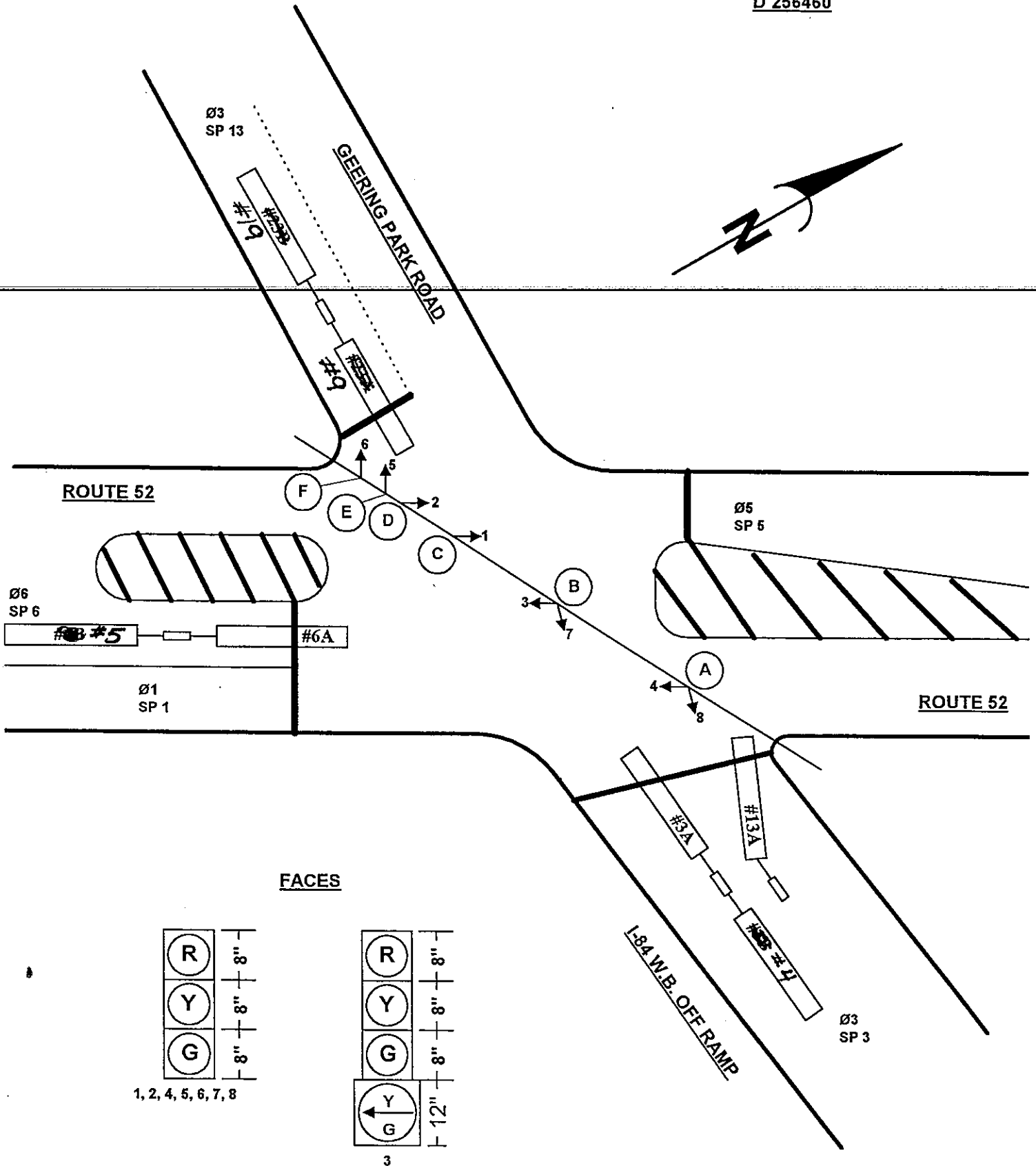
D107
 SIGNAL NO(S)

DUTCHESS
 COUNTY

DATE

PAGE 3 OF 20 PAGES

D 256460



STD8

Phase Times [1.1.1]								Coordination Patterns [2.4] and Coordination Split Tables [2.7.1]																								
	1	2	3	4	5	6	7	8	Pat#	Cyc	Off	Split	Seq	Pat#	Cyc	Off	Split	Seq	Pat#	Cyc	Off	Split	Seq									
Min Green	40		45		40	43			1	40	0	1	13	0	0	13	1	25	0	0	0	0	1	37	0	0	1					
Gap, Ext	41		43		43	42			2	0	0	2	14	0	0	14	1	26	0	0	0	0	1	38	0	0	1					
Max 1	40		35		40	45			3	0	0	3	15	0	0	15	1	27	0	0	0	0	1	39	0	0	1					
Max 2									4	0	0	4	16	0	0	16	1	28	0	0	0	0	1	40	0	0	1					
Yel Clearance	45		45		45	45			5	0	0	5	17	0	0	17	1	29	0	0	0	0	1	41	0	0	1					
Red Clearance	45		45		45	45			6	0	0	6	18	0	0	18	1	30	0	0	0	0	1	42	0	0	1					
Walk									7	0	0	7	19	0	0	19	1	31	0	0	0	0	1	43	0	0	1					
Ped Clearance									8	0	0	8	20	0	0	20	1	32	0	0	0	0	1	44	0	0	1					
Red Revert									9	0	0	9	21	0	0	21	1	33	0	0	0	0	1	45	0	0	1					
Add Initial									10	0	0	10	22	0	0	22	1	34	0	0	0	0	1	46	0	0	1					
Max Initial									11	0	0	11	23	0	0	23	1	35	0	0	0	0	1	47	0	0	1					
Time B4 Reduc									12	0	0	12	24	0	0	24	1	36	0	0	0	0	1	48	0	0	1					
Cars B4 Reduc									Split: 1 2 3 4 5 6 7 8 Split: 1 2 3 4 5 6 7 8																							
Time To Reduce									1	Coor	45	45	30	0	0	0	0	13	Coor	0	0	0	0	0	0	0	0					
Reduce By									2	Coor	0	0	0	0	0	0	0	14	Coor	0	0	0	0	0	0	0	0					
Min Gap									3	Coor	0	0	0	0	0	0	0	15	Coor	0	0	0	0	0	0	0	0					
DYMaxLim									4	Coor	0	0	0	0	0	0	0	16	Coor	0	0	0	0	0	0	0	0					
Max Step									5	Coor	0	0	0	0	0	0	0	17	Coor	0	0	0	0	0	0	0	0					
Options [1.1.2]	1	2	3	4	5	6	7	8	6	Coor	0	0	0	0	0	0	18	Coor	0	0	0	0	0	0	0	0	0					
Enable	41		41		41	41			7	Coor	0	0	0	0	0	0	19	Coor	0	0	0	0	0	0	0	0	0					
Min Recall									8	Coor	0	0	0	0	0	0	20	Coor	0	0	0	0	0	0	0	0	0					
Max Recall	41				41				9	Coor	0	0	0	0	0	0	21	Coor	0	0	0	0	0	0	0	0	0					
Ped Recall									10	Coor	0	0	0	0	0	0	22	Coor	0	0	0	0	0	0	0	0	0					
Soft Recall									11	Coor	0	0	0	0	0	0	23	Coor	0	0	0	0	0	0	0	0	0					
Lock Calls									12	Coor	0	0	0	0	0	0	24	Coor	0	0	0	0	0	0	0	0	0					
Auto Flash Entry									Page# 1																							
Auto Flash Exit									1	8	Coor	0	0	0	0	0	20	Coor	0	0	0	0	0	0	0	0	0					
Dual Entry									2	8	Coor	0	0	0	0	0	20	Coor	0	0	0	0	0	0	0	0	0					
Enable Stimul Gap1									3	8	Coor	0	0	0	0	0	20	Coor	0	0	0	0	0	0	0	0	0					
Garantee Pass									4	8	Coor	0	0	0	0	0	20	Coor	0	0	0	0	0	0	0	0	0					
Rest In Walk									5	8	Coor	0	0	0	0	0	20	Coor	0	0	0	0	0	0	0	0	0					
Condition Service									6	8	Coor	0	0	0	0	0	20	Coor	0	0	0	0	0	0	0	0	0					
Non-Actuated 1									7	8	Coor	0	0	0	0	0	20	Coor	0	0	0	0	0	0	0	0	0					
Non-Actuated 2									8	8	Coor	0	0	0	0	0	20	Coor	0	0	0	0	0	0	0	0	0					
Add Init Calc									9	8	Coor	0	0	0	0	0	20	Coor	0	0	0	0	0	0	0	0	0					
Options+ [1.1.3]	1	2	3	4	5	6	7	8	10	Coor	0	0	0	0	0	0	22	Coor	0	0	0	0	0	0	0	0	0					
Reservice									11	Coor	0	0	0	0	0	0	23	Coor	0	0	0	0	0	0	0	0	0					
PedClr Thru Ye									12	Coor	0	0	0	0	0	0	24	Coor	0	0	0	0	0	0	0	0	0					
Skip Red No Call									Page# 1																							
Red Rest									1	8	Phase Times/Options; Patterns/Splits; Ring Startup; Coord/Flash Mode																					
Max II									2	8	Overlaps; Channel Settings; Coord Alt Table+ (Values not associated with t																					
Conflicting Phase									3	8	Detection; Sample Time and Unit Parameters related to detection																					
Conflicting Phase									4	8	Preemption and Alternate Phase Time and Phase Options																					
Omit Yellow									5	8	Annual Schedule																					
Ped Delay									6	8	Day Plans; Action Tables; Coord Alt Table+ (values varied by time-of-day)																					
Grn/Ped Delay									7	8	Communications; Security; I/O Setup																					
TE 52 @ WB EXIT RAMP OF I-84 (ID 2107) (Standard File)									8	8	Misc - Events/Alarms; CallInhibit/Redirect; P/OLAP Auto Flash; CIC; Misc																					

Coord Modes [2.1]

Test OpMode 0
Correction SHRTL/LNG
Maximum MAX 1
Force-Off FLOAT
Closed Loop ON
Stop-In-Walk OFF
Auto Reset ON
Expand Split OFF
Ped Recycle NO_RECYCLE
Before TIMED
After TIMED

Auto Flash [1.4.1]
Auto Flash PH OVER
Flash Yel 4.5
Flash Red 2
Unit Params [1.2.1]
Phase Mode STD8
IO Mode USER
Loc Fish Station

Start Flash(s) 0
Start AllRed(s) 3
Yellow < 3" OFF
Display Time 20
Red Revert 3

Auxswitch STOP TM
SDLC Retry 0
TS2 Det Fault ON
Auto Ped Clear OFF
SDLC Retry 0

UTM07TAB8m Page 1

Preemption Times [3.1], Options+ [3.6] Track Clear Phases [3.2], Track Clear Overlaps+ [3.5]

Pre #	Enable	Type	Output	Delay	MinDur	Pre #	Track Phases	Track Overlaps
1	ON	RAIL	DWELL			1		
2	ON	RAIL	DWELL			2		
3	ON	EMERG	DWELL			3		
4	ON	EMERG	DWELL			4		
5	ON	EMERG	DWELL			5		
6	ON	EMERG	DWELL			6		

Pre #	MaxPrds	MinGrn	MinWlk	PedCl	Co+Pre	Pre #	Dwell Phases [3.2] and Overlaps+ [3.5]
1					ON	1	Phases Overlaps Peds
2					ON	2	Phases Overlaps Peds
3					ON	3	Phases Overlaps Peds
4					ON	4	Phases Overlaps Peds
5					ON	5	Phases Overlaps Peds
6					ON	6	Phases Overlaps Peds

Pre #	Red	Pattern	Skip	OFF	OFF	Pre #	Exit Phases [3.2]	Pre #	Lock	Override	Auto Fish	Override	Higher	Fish	Dwe Link
1				OFF		1		1	ON	ON	ON	ON	ON	OFF	
2				OFF		2		2	ON	ON	ON	ON	ON	OFF	
3				OFF		3		3	ON	ON	ON	ON	ON	OFF	
4				OFF		4		4	ON	ON	ON	ON	ON	OFF	
5				OFF		5		5	ON	ON	ON	ON	ON	OFF	
6				OFF		6		6	ON	ON	ON	ON	ON	OFF	

Low Priority	Pre #	Type	Min	Max	Pre #	Exit Phase	Pre #	Lock	Override	Auto Fish	Override	Higher	Fish	Dwe Link	
	7	OFF	0	0	1		1	ON	ON	ON	ON	ON	ON	OFF	
	8	OFF	0	0	2		2	ON	ON	ON	ON	ON	ON	OFF	
	9	OFF	0	0	3		3	ON	ON	ON	ON	ON	ON	OFF	
	10	OFF	0	0	4		4	ON	ON	ON	ON	ON	ON	OFF	
					5		5	ON	ON	ON	ON	ON	ON	OFF	
					6		6	ON	ON	ON	ON	ON	ON	OFF	

Alt# 1 Times Table [1.1.6.1]	Column #	1	2	3	4	5	6	7	8
Assign Ø									
Min Grn									
Gap, Ext									
Max 1									
Max 2									
Yel Cr									
Red Cr									
Walk									
Ped Cr									

Alt# 2 Times Table [1.1.6.1]	Column #	1	2	3	4	5	6	7	8
Assign Ø									
Min Grn									
Gap, Ext									
Max									
Max 2									
Yel Cr									
Red Cr									
Walk									
Ped Cr									

Alt# 3 Times Table [1.1.6.1]	Column #	1	2	3	4	5	6	7	8
Assign Ø									
Min Grn									
Gap, Ext									
Max									
Max 2									
Yel Cr									
Red Cr									
Walk									
Ped Cr									

Alt# 1 Options Table [1.1.6.2]	Column #	1	2	3	4	5	6	7	8
Assign Ø									
Lock Calls 1		1	1	1	1	1	1	1	1
Soft Recall									
Dual Entry									
Enabl SimGap1		1	1	1	1	1	1	1	1
Gaur Passage									
Rest In Walk									
Cond Service									
Reservice									
Non-Act 1									
Red Rest									
Max2									
Ped Delay									
Conflicting Ø1									

Unit Parameters [1.2.1]

Stop Timer Over Preempt	OFF
Preempt or Ext Output	PRE
Max Seek Track Time	0
Max Seek Dwell Time	0

Channel Parameters [1.8.3]

D Conn Mappings	NONE
Pre Invert Rail Input	

Annual Schedule (12/1/2017) of Year

1	Annual Schedule (12/1/2017) of Year												Day of Week		Date																															Day						
	J	F	M	A	M	J	J	A	S	O	N	D	S	M	T	W	T	F	S	1	2	3	4	5	6	7	8	9	10	11	12	13	14	15	16	17	18	19	20	21	22	23	24	25	26	27	28	29	30	31	Plan	To
1	J	F	M	A	M	J	J	A	S	O	N	D	S	M	T	W	T	F	S	1	2	3	4	5	6	7	8	9	10	11	12	13	14	15	16	17	18	19	20	21	22	23	24	25	26	27	28	29	30	31	1	
2	J	F	M	A	M	J	J	A	S	O	N	D	S	M	T	W	T	F	S	1	2	3	4	5	6	7	8	9	10	11	12	13	14	15	16	17	18	19	20	21	22	23	24	25	26	27	28	29	30	31	1	
3	J	F	M	A	M	J	J	A	S	O	N	D	S	M	T	W	T	F	S	1	2	3	4	5	6	7	8	9	10	11	12	13	14	15	16	17	18	19	20	21	22	23	24	25	26	27	28	29	30	31	1	
4	J	F	M	A	M	J	J	A	S	O	N	D	S	M	T	W	T	F	S	1	2	3	4	5	6	7	8	9	10	11	12	13	14	15	16	17	18	19	20	21	22	23	24	25	26	27	28	29	30	31	1	
5	J	F	M	A	M	J	J	A	S	O	N	D	S	M	T	W	T	F	S	1	2	3	4	5	6	7	8	9	10	11	12	13	14	15	16	17	18	19	20	21	22	23	24	25	26	27	28	29	30	31	1	
6	J	F	M	A	M	J	J	A	S	O	N	D	S	M	T	W	T	F	S	1	2	3	4	5	6	7	8	9	10	11	12	13	14	15	16	17	18	19	20	21	22	23	24	25	26	27	28	29	30	31	1	
7	J	F	M	A	M	J	J	A	S	O	N	D	S	M	T	W	T	F	S	1	2	3	4	5	6	7	8	9	10	11	12	13	14	15	16	17	18	19	20	21	22	23	24	25	26	27	28	29	30	31	1	
8	J	F	M	A	M	J	J	A	S	O	N	D	S	M	T	W	T	F	S	1	2	3	4	5	6	7	8	9	10	11	12	13	14	15	16	17	18	19	20	21	22	23	24	25	26	27	28	29	30	31	1	
9	J	F	M	A	M	J	J	A	S	O	N	D	S	M	T	W	T	F	S	1	2	3	4	5	6	7	8	9	10	11	12	13	14	15	16	17	18	19	20	21	22	23	24	25	26	27	28	29	30	31	1	
10	J	F	M	A	M	J	J	A	S	O	N	D	S	M	T	W	T	F	S	1	2	3	4	5	6	7	8	9	10	11	12	13	14	15	16	17	18	19	20	21	22	23	24	25	26	27	28	29	30	31	1	
11	J	F	M	A	M	J	J	A	S	O	N	D	S	M	T	W	T	F	S	1	2	3	4	5	6	7	8	9	10	11	12	13	14	15	16	17	18	19	20	21	22	23	24	25	26	27	28	29	30	31	1	
12	J	F	M	A	M	J	J	A	S	O	N	D	S	M	T	W	T	F	S	1	2	3	4	5	6	7	8	9	10	11	12	13	14	15	16	17	18	19	20	21	22	23	24	25	26	27	28	29	30	31	1	
13	J	F	M	A	M	J	J	A	S	O	N	D	S	M	T	W	T	F	S	1	2	3	4	5	6	7	8	9	10	11	12	13	14	15	16	17	18	19	20	21	22	23	24	25	26	27	28	29	30	31	1	
14	J	F	M	A	M	J	J	A	S	O	N	D	S	M	T	W	T	F	S	1	2	3	4	5	6	7	8	9	10	11	12	13	14	15	16	17	18	19	20	21	22	23	24	25	26	27	28	29	30	31	1	
15	J	F	M	A	M	J	J	A	S	O	N	D	S	M	T	W	T	F	S	1	2	3	4	5	6	7	8	9	10	11	12	13	14	15	16	17	18	19	20	21	22	23	24	25	26	27	28	29	30	31	1	
16	J	F	M	A	M	J	J	A	S	O	N	D	S	M	T	W	T	F	S	1	2	3	4	5	6	7	8	9	10	11	12	13	14	15	16	17	18	19	20	21	22	23	24	25	26	27	28	29	30	31	1	
17	J	F	M	A	M	J	J	A	S	O	N	D	S	M	T	W	T	F	S	1	2	3	4	5	6	7	8	9	10	11	12	13	14	15	16	17	18	19	20	21	22	23	24	25	26	27	28	29	30	31	1	
18	J	F	M	A	M	J	J	A	S	O	N	D	S	M	T	W	T	F	S	1	2	3	4	5	6	7	8	9	10	11	12	13	14	15	16	17	18	19	20	21	22	23	24	25	26	27	28	29	30	31	1	
19	J	F	M	A	M	J	J	A	S	O	N	D	S	M	T	W	T	F	S	1	2	3	4	5	6	7	8	9	10	11	12	13	14	15	16	17	18	19	20	21	22	23	24	25	26	27	28	29	30	31	1	
20	J	F	M	A	M	J	J	A	S	O	N	D	S	M	T	W	T	F	S	1	2	3	4	5	6	7	8	9	10	11	12	13	14	15	16	17	18	19	20	21	22	23	24	25	26	27	28	29	30	31	1	
21	J	F	M	A	M	J	J	A	S	O	N	D	S	M	T	W	T	F	S	1	2	3	4	5	6	7	8	9	10	11	12	13	14	15	16	17	18	19	20	21	22	23	24	25	26	27	28	29	30	31	1	
22	J	F	M	A	M	J	J	A	S	O	N	D	S	M	T	W	T	F	S	1	2	3	4	5	6	7	8	9	10	11	12	13	14	15	16	17	18	19	20	21	22	23	24	25	26	27	28	29	30	31	1	
23	J	F	M	A	M	J	J	A	S	O	N	D	S	M	T	W	T	F	S	1	2	3	4	5	6	7	8	9	10	11	12	13	14	15	16	17	18	19	20	21	22	23	24	25	26	27	28	29	30	31	1	
24	J	F	M	A	M	J	J	A	S	O	N	D	S	M	T	W	T	F	S	1	2	3	4	5	6	7	8	9	10	11	12	13	14	15	16	17	18	19	20	21	22	23	24	25	26	27	28	29	30	31	1	

#	Event / Alarm	Eval	Call Phases [1.1.5]	Redirect Phases [1.1.5]	Inhibit Phases [1.1.5]
			Phases Called By	From To From To From To From To From To	1 2 3 4 5 6 7 8 9 10 11 12 13 14 15 16
1	Power Up Alarm.	1			
2	Stop Timing	1			
3	TS1 Cabinet Door	1			
4	Coordination Failure	1			
5	External Alarm # 1	1			
6	External Alarm # 2	1			
7	External Alarm # 3	1			
8	External Alarm # 4	1			
9	Closed Loop Disabled	1			
10	External Alarm # 5	1			
11	External Alarm # 6	1			
12	Manual Control Enable	1			
13	Coord Free Input	1			
14	Local Flash Input	1			
15	MMU Flash	1			
16	CMU Flash	1			
17	Cycle Fault	1			
18	Cycle Failure	1			
19	Coordination Fault	1			
20	Controller Fault	1			
21	Detector SDLC Failure	1			
22	MMU SDLC Failure	1			
23	Critical SDLC Failure	1			
24	Reserved	1			
25	EEPROM CRC Fault	1			
26	Detector Diagnostic F	1			
27	BIU Detector Failure	1			
28	Queue detector alarm	1			
29	Ped Detector Fault	1			
30	Coord Diagnostic Fault	1			
41	TempAlert Probe Ch. A	1			
42	TempAlert Probe Ch. B	1			
47	Coord Active	1			
48	Preempt Active	1			
49	Preempt 1 Input	1			
50	Preempt 2 Input	1			
51	Preempt 3 Input	1			
52	Preempt 4 Input	1			
53	Preempt 5 Input	1			
54	Preempt 6 Input	1			
55	Preempt 7 Input	1			
56	Preempt 8 Input	1			
57	Preempt 9 Input	1			
58	Preempt 10 Input	1			
61	In Transition	1			
81	FIO Status Alarm	1			

Alt Call & Redirect # 1 [1.1.6.3]	Col	Phases Called By	From	To	From	To	From	To	From	To	From	To
	1											
	2											
	3											
	4											
	5											
	6											
	7											
	8											

Alt Call & Redirect # 2 [1.1.6.3]	Col	Phases Called By	From	To	From	To	From	To	From	To	From	To
	1											
	2											
	3											
	4											
	5											
	6											
	7											
	8											

Alt Inhibit Phases # 1 [1.1.6.3]	Col	Phases Called By	From	To	From	To	From	To	From	To	From	To
	1											
	2											
	3											
	4											
	5											
	6											
	7											
	8											

Unit Parameters [1.2.1]	Parameter	Value
CIC Coø Grow	1 2 3 4 5 6 7 8	Allow Skip Yellow
1	OFF	TOD Dim Enable
2	OFF	Tone Disable
3	OFF	Diamond Mode
4	OFF	Backup Time (s)
Auto Flash Phase/Olap Settings [1.4.2]		Disable Init Ped
Vel ø		Cycle Fault Action
Vel (daps)		Enable Run Time

MODEL 179 SIGNAL OPERATION
PROGRAMMABLE FEATURES
SIGNAL OPERATION SPECIFICATION

TAPS _____

STUDY # _____

FILE # _____

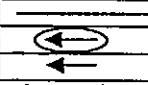
PAGE 18 OF 20

SIGNAL # D107

COUNTY # DUTCHESS

DATE _____

D 256460

SWITCH PACK	FUNCTION	INDICATIONS	FACE	TERMINAL WIRING BOARD		FACE	TERMINAL WIRING BOARD	
				TERMINAL	WIRE COLOR CODE		TERMINAL	WIRE COLOR CODE
1	Ø1	RED	3	SP 1 R	14 / 15C - B - R	4	SP 1 R	14 / 10C - A - R
		YELLOW		SP 1 Y	- O		SP 1 Y	- O
		GREEN		SP 1 G	- G		SP 1 G	- G
		Ground Wire		Grnd Bus	- W		Grnd Bus	- W
2				SP 2 R			SP 2 R	
				SP 2 Y			SP 2 Y	
				SP 2 G			SP 2 G	
		Ground Wire		Grnd Bus			Grnd Bus	
3	Ø3	RED	7	SP 3 R	14 / 15C - B - R/W	8	SP 3 R	14 / 10C - A - R/B
		YELLOW		SP 3 Y	- B/W		SP 3 Y	- O/B
		GREEN		SP 3 G	- G/W		SP 3 G	- G/B
		Ground Wire		Grnd Bus	- B/W		Grnd Bus	- W/B
4				SP 4 R			SP 4 R	
				SP 4 Y			SP 4 Y	
				SP 4 G			SP 4 G	
		Ground Wire		Grnd Bus			Grnd Bus	
5	Ø5	RED	1	SP 5 R	14 / 5C - C - R	2	SP 5 R	14 / 5C - D - R
		YELLOW		SP 5 Y	- O		SP 5 Y	- O
		GREEN		SP 5 G	- G		SP 5 G	- G
		Ground Wire		Grnd Bus	- W		Grnd Bus	- W
6	Ø6		3	SP 6 R			SP 6 R	
				SP 6 Y	14 / 15C - B - O/B		SP 6 Y	
				SP 6 G	- G/B		SP 6 G	
		Ground Wire		Grnd Bus	- W/B		Grnd Bus	
7				SP 7 R			SP 7 R	
				SP 7 Y			SP 7 Y	
				SP 7 G			SP 7 G	
		Ground Wire		Grnd Bus			Grnd Bus	
8				SP 8 R			SP 8 R	
				SP 8 Y			SP 8 Y	
				SP 8 G			SP 8 G	
		Ground Wire		Grnd Bus			Grnd Bus	
9				SP 9 R			SP 9 R	
				SP 9 Y			SP 9 Y	
				SP 9 G			SP 9 G	
		Ground Wire		Grnd Bus			Grnd Bus	
10				SP 10 R			SP 10 R	
				SP 10 Y			SP 10 Y	
				SP 10 G			SP 10 G	
		Ground Wire		Grnd Bus			Grnd Bus	
11				SP 11 R			SP 11 R	
				SP 11 Y			SP 11 Y	
				SP 11 G			SP 11 G	
		Ground Wire		Grnd Bus			Grnd Bus	
12				SP 12 R			SP 12 R	
				SP 12 Y			SP 12 Y	
				SP 12 G			SP 12 G	
		Ground Wire		Grnd Bus			Grnd Bus	
13	Ø3	RED	5	SP 13 R	14 / 5C - E - R	6	SP 13 R	14 / 5C - F - R
		YELLOW		SP 13 Y	- O		SP 13 Y	- O
		GREEN		SP 13 G	- G		SP 13 G	- G
		Ground Wire		Grnd Bus	- W		Grnd Bus	- W
14				SP 14 R			SP 14 R	
				SP 14 Y			SP 14 Y	
				SP 14 G			SP 14 G	
		Ground Wire		Grnd Bus			Grnd Bus	

MODEL 179 SIGNAL OPERATION
 PROGRAMMABLE FEATURES
 SIGNAL OPERATION SPECIFICATION

TAPS _____
 STUDY # _____
 FILE # _____
 PAGE 20 OF 20

SIGNAL # D-107 COUNTY # DUTCHESS DATE _____

TABLE OF INPUT WIRING

D 256460

TERM NUMBER	FUNCTION	DET. NO.	DET. TYPE	DET. AN OVER	REMARKS
1A, 1B					
2A, 2B					
3A, 3B	Ø3	3A, 3B	LOOP		PRESENCE
4A, 4B	Ø3	4A 4B	Loop		PRESENCE
5A, 5B	Ø6	5A 5B	Loop		PRESENCE
6A, 6B	Ø6	6A, 6B	LOOP		PRESENCE
7A, 7B					
8A, 8B					
9A, 9B	Ø3	9A 9B	Loop		PRESENCE
10A, 10B					
11A, 11B					
12A, 12B					
13A, 13B	Ø3	13A, 13B	LOOP		PRESENCE
14A, 14B					
15A, 15B					
16A, 16B					
17A, 17B					
18A, 18B					
19A, 19B	Ø3	19A 19B	Loop		PRESENCE
20A, 20B					
21A, 21B					
22A, 22B					
23A, 23B	Ø3	23A, 23B	Loop		PRESENCE
24A, 24B					
25A, 25B					
26A, 26B					
27A, 27B					
28A, 28B					

STATE OF NEW YORK - DEPARTMENT OF TRANSPORTATION
TRAFFIC ENGINEERING & SAFETY DIVISION
TRAFFIC CONTROL SPECIFICATIONS

Study :
Contract : D258994
PIN: 8327.23.321
File : 13.16-9D

One Controller

D-112/113
SIGNAL NO(S)

DUTCHESS
COUNTY

PAGE 1 OF 20 PAGES

INTERSECTION ROUTE 9D AT ROUTE I84 RAMPS

CITY VILLAGE TOWN OF FISHKILL

Department Order filed _____ as Section 2013.16 Subdivision (7)

Prior specifications hereby superseded None August 23, 1994

Purpose : REINSTALL TRAFFIC SIGNAL UNDER CONTRACT D258994..

These specifications will be effective upon the Installation Modification of the necessary traffic control device(s) required by and conforming to the State Manual of Uniform Traffic Control Devices

I. This Signal shall

A. Operate in accordance with the Table of Operations and / of Change intervals as shown on page(s) 3 as a :

- Pretimed Signal
- Semi-traffic actuated signal
- Full-traffic actuated signal
- Pedestrian actuated signal
- Other _____

- B.
- Display vehicular indications
 - Display pedestrian indications
 - Be equipped with vehicle detectors
 - Be equipped with Pedestrian pushbuttons

FILE/SHOP CABINET

FINAL COPY

as shown in the schematic scaled drawing on page 3

Be equipped with pre-emption interconnection and / or coordination which are described as follows

SIGNAL D112 AND 113 WILL OPERATE AS ONE SIGNAL WITH ONE CONTROLLER.

- cc: () Main Office
 (1) Region 8 Traffic Engineer
 (2) SIGNAL SHOP
 () _____

9/16/03 WD Fy Partid RTE
 Date Signature Title
 Installation Date _____
 Modification Date 9/16/03
June-2009

STD8

Phase Times [1.1.1]

Coordination Patterns [2.4] and Coordination Split Tables [2.7.1]

	1	2	3	4	5	6	7	8	Pa#	Cyc	Off	Split	Seq	Pa#	Cyc	Off	Split	Seq	Pa#	Cyc	Off	Split	Seq	Pa#	Cyc	Off	Split	Seq
Min Green	5	5	5	5	5	5			1	0	0	1	1	13	0	0	13	1	25	0	0		1	37	0	0		1
Gap, Ext	3	2	3	3	3	3			2	0	0	2	1	14	0	0	14	1	26	0	0		1	38	0	0		1
Max 1	22	38	21	31	36	24			3	0	0	3	1	15	0	0	15	1	27	0	0		1	39	0	0		1
Max 2									4	0	0	4	1	16	0	0	16	1	28	0	0		1	40	0	0		1
Yel Clearance	4	4	4	4	4	4			5	0	0	5	1	17	0	0	17	1	29	0	0		1	41	0	0		1
Red Clearance	2	2	2	2	2	2			6	0	0	6	1	18	0	0	18	1	30	0	0		1	42	0	0		1
Walk		4							7	0	0	7	1	19	0	0	19	1	31	0	0		1	43	0	0		1
Ped Clearance		8				15			8	0	0	8	1	20	0	0	20	1	32	0	0		1	44	0	0		1
Red Revert									9	0	0	9	1	21	0	0	21	1	33	0	0		1	45	0	0		1
Add Initial						4			10	0	0	10	1	22	0	0	22	1	34	0	0		1	46	0	0		1
Max Initial						10			11	0	0	11	1	23	0	0	23	1	35	0	0		1	47	0	0		1
Time B4 Reduct									12	0	0	12	1	24	0	0	24	1	36	0	0		1	48	0	0		1
Cars B4 Reduct									Split	1	2	3	4	5	6	7	8	Split	1	2	3	4	5	6	7	8	8	
Time To Reduce									1	Coord	0	0	0	0	0	0	0	13	Coord	0	0	0	0	0	0	0	0	0
Reduce By									2	Coord	0	0	0	0	0	0	0	14	Coord	0	0	0	0	0	0	0	0	0
Min Gap									3	Coord	0	0	0	0	0	0	0	15	Coord	0	0	0	0	0	0	0	0	0
DynMaxLim	30								4	Coord	0	0	0	0	0	0	0	16	Coord	0	0	0	0	0	0	0	0	0
Max Step	4								5	Coord	0	0	0	0	0	0	0	17	Coord	0	0	0	0	0	0	0	0	0
Options [1.1.2]	1	2	3	4	5	6	7	8	6	Coord	0	0	0	0	0	0	0	18	Coord	0	0	0	0	0	0	0	0	0
Enable	1	1	1	1	1	1	1	1	7	Coord	0	0	0	0	0	0	0	19	Coord	0	0	0	0	0	0	0	0	0
Min Recall									8	Coord	0	0	0	0	0	0	0	20	Coord	0	0	0	0	0	0	0	0	0
Max Recall									9	Coord	0	0	0	0	0	0	0	21	Coord	0	0	0	0	0	0	0	0	0
Ped Recall									10	Coord	0	0	0	0	0	0	0	22	Coord	0	0	0	0	0	0	0	0	0
Soft Recall									11	Coord	0	0	0	0	0	0	0	23	Coord	0	0	0	0	0	0	0	0	0
Lock Calls									12	Coord	0	0	0	0	0	0	0	24	Coord	0	0	0	0	0	0	0	0	0
Auto Flash Entry																												
Auto Flash Exit																												
Dual Entry																												
Enable Simul Gap																												
Gaurantee Passag																												
Rest In Walk																												
Condition Service																												
Non-Actuated 1																												
Non-Actuated 2																												
Add Init Calc																												
Options+ [1.1.3]	1	2	3	4	5	6	7	8																				
Reservice																												
PedCir Thru Yel																												
Skip Red No Call																												
Red Rest																												
Max II																												
Conflicting Phase																												
Conflicting Phase																												
Omit Yellow																												
Ped Delay																												
GmPed Delay																												

Ring/Startup [1.1.4]

Pus	Ring	Start	Enable
1	1	RED	1
2	1	GREEN	1
3	1	RED	1
4	1	RED	1
5	2	GREEN	1
6	2	RED	1
7	2	RED	0
8	2	RED	0

Coord Modes [2.1]

Test OpMode	0
Correction	SHRT/LNG
Maximum	MAX 1
Force-Off	FLOAT
Closed Loop	ON
Stop-In-Walk	OFF
Auto Reset	ON
Expand Split	OFF
Ped Recycle	NO_RECYCLE
Before	TIMED
After	TIMED
Auto Flash [1.4.1]	PH OVER
Flash Yel	4.5
Flash Red	2
Unit Params [1.2.1]	
Phase Mode	STD8
IO Mode	USER
Loc Fish Start	ON
Start Flash(s)	0
Start AllRed(s)	3
Yellow < 3"	OFF
Display Time	20
Red Revert	3
MCE Timeout	0
Feature Profile	0
Free Ring Seq	1
Auxswitch	STOP/TM
SDLC Retry	0
TTS2 Det Faults	ON
Auto Ped Clear	OFF
SDLC Retry	0

Page#

1	8 Phase Times/Options; Patterns/Splits; Ring Startup; Coord/Flash Mode; Unit Param
1A&1B	16 Phase Times/Options; Patterns/Splits; Ring Startup; Coord/Flash Mode; Unit Param
2	Overlaps; Channel Settings; Coord Alt Table+ (values not associated with time-of-day)
3	Detection; Sample Time and Unit Parameters related to detection
4	Preemption and Alternate Phase Time and Phase Options
5	Annual Schedule
6	Day Plans; Action Tables; Coord Alt Table+ (values varied by time-of-day)
7	Communications; Security; I/O Setup

Overlap 1-16 Program Params & Param+ [1.5.2.1] [1.5.2.2]

Overlap Conflict Look	OFF	Overlap Look Inhibit	OFF	Parent Ph Clearance	ON	Extra Included Ph	ON	Coord T Transition, CoordPis [2.5]	Pat#	Short	Long	Dwell	No Shortway	E-Yid	Offset	RetHid	Float	Min Veh Perm	Min Ped Perm
1	Included Ø	1	4	NORMAL				1	12	22	22				EndGRN				
1	Modifier Ø			Gm 6				2	12	22	22				EndGRN				
A	Conflict Ø			Yel 4				3	12	22	22				EndGRN				
A	Conflict Clap			Red 1				4	12	22	22				EndGRN				
	Conflict Ped			LG				5	12	22	22				EndGRN				
2	Included Ø	2	3	5	6			6	12	22	22				EndGRN				
2	Modifier Ø			NORMAL				7	12	22	22				EndGRN				
B	Conflict Ø			Gm 6				8	12	22	22				EndGRN				
B	Conflict Clap			Yel 4				9	12	22	22				EndGRN				
	Conflict Ped			Red 1				10	12	22	22				EndGRN				
	Conflict Ped			LG				11	12	22	22				EndGRN				
3	Included Ø	1	4	5				12	12	22	22				EndGRN				
3	Modifier Ø			NORMAL				13	12	22	22				EndGRN				
C	Conflict Ø			Gm 6				14	12	22	22				EndGRN				
C	Conflict Clap			Yel 4				15	12	22	22				EndGRN				
	Conflict Ped			Red 1				16	12	22	22				EndGRN				
	Conflict Ped			LG				17	12	22	22				EndGRN				
4	Included Ø	3	6					18	12	22	22				EndGRN				
4	Modifier Ø			NORMAL				19	12	22	22				EndGRN				
D	Conflict Ø			Gm 6				20	12	22	22				EndGRN				
D	Conflict Clap			Yel 4				21	12	22	22				EndGRN				
	Conflict Ped			Red 1				22	12	22	22				EndGRN				
	Conflict Ped			LG				23	12	22	22				EndGRN				
5	Included Ø			NORMAL				24	12	22	22				EndGRN				
E	Conflict Ø			Gm 6				25	0	0	0				EndGRN				
E	Conflict Clap			Yel 3.5				26	0	0	0				EndGRN				
	Conflict Ped			Red 1.5				27	0	0	0				EndGRN				
	Conflict Ped			LG				28	0	0	0				EndGRN				
6	Included Ø			NORMAL				29	0	0	0				EndGRN				
F	Conflict Ø			Gm 6				30	0	0	0				EndGRN				
F	Conflict Clap			Yel 3.5				31	0	0	0				EndGRN				
	Conflict Ped			Red 1.5				32	0	0	0				EndGRN				
	Conflict Ped			LG				33	0	0	0				EndGRN				
7	Included Ø			NORMAL				34	0	0	0				EndGRN				
7	Modifier Ø			Gm 6				35	0	0	0				EndGRN				
G	Conflict Ø			Yel 3.5				36	0	0	0				EndGRN				
G	Conflict Clap			Red 1.5				37	0	0	0				EndGRN				
	Conflict Ped			LG				38	0	0	0				EndGRN				
	Conflict Ped			NORMAL				39	0	0	0				EndGRN				
8	Included Ø			NORMAL				40	0	0	0				EndGRN				
H	Modifier Ø			Gm 6				41	0	0	0				EndGRN				
H	Conflict Ø			Yel 3.5				42	0	0	0				EndGRN				
	Conflict Clap			Red 1.5				43	0	0	0				EndGRN				
	Conflict Ped			LG				44	0	0	0				EndGRN				
	Conflict Ped			NORMAL				45	0	0	0				EndGRN				
	Conflict Ped			NORMAL				46	0	0	0				EndGRN				
	Conflict Ped			NORMAL				47	0	0	0				EndGRN				
	Conflict Ped			NORMAL				48	0	0	0				EndGRN				

Channel Settings [1.8.1]

Channel ->	1	2	3	4	5	6	7	8	9	10	11	12	13	14	15	16	17	18	19	20	21	22	23	24
Phase / Clap #	1	2	3	4	5	4	2	4	3	2	4	4												
Channel Type	OLP	VEH	VEH	VEH	VEH	OLP	VEH	PED	PED	OLP	VEH	VEH	VEH	VEH	VEH	VEH	VEH	VEH	VEH	VEH	VEH	VEH	VEH	VEH
Channel Flash	RED	RED	RED	RED	RED	RED	RED	RED	RED	RED	RED	RED	RED	RED	RED	DRK	DRK	DRK	DRK	DRK	DRK	DRK	DRK	DRK
Alt Hz																								

Channel Settings [1.8.4]

Channel ->	1	2	3	4	5	6	7	8	9	10	11	12	13	14	15	16	17	18	19	20	21	22	23	24
Flash Red+																								
Flash Yellow+																								
Flash Green+																								
Flash Inh Red+																								

Channel Params [1.8.3]

CT	IO Mode	USER	Single BIU Map	SINGLE	Invert Rail Input	OFF

RTE 9D @ EASTBOUND RAMP OG 1-84 (ID 2112) (Standard File)

11/30/10 Page 2

Preemption Times [3.1], Options+ [3.6]

Pre #	Enable	Type	Output	Delay	MinDura
1	ON	RAIL	DWELL		
2	ON	RAIL	DWELL		
3	ON	EMERG	DWELL		
4	ON	EMERG	DWELL		
5	ON	EMERG	DWELL		
6	ON	EMERG	DWELL		
Pre #	MaxPres	MinGm	MinWlk	PedCir	Co+Pre
1					ON
2					ON
3					ON
4					ON
5					ON
6					ON
Pre #	Track Grt	Min Dwell	Exi Dwell	PedCir	Yel
1		2			
2		2			
3		2			
4		2			
5		2			
6		2			
Pre #	Red	Pattern	Skip		
1			OFF		
2			OFF		
3			OFF		
4			OFF		
5			OFF		
6			OFF		

Track Clear Phases [3.2], Track Clear Overlaps+ [3.5]

Pre #	Track Phases	Track Overlaps
1		
2		
3		
4		
5		
6		

Dwell Phases [3.2] and Overlaps+ [3.5]

Pre #	1	2	3	4	5	6
1	Phases Overlaps					
2	Phases Overlaps					
3	Phases Overlaps					
4	Phases Overlaps					
5	Phases Overlaps					
6	Phases Overlaps					

Exit Phases [3.2]

Pre #	Exit Phase	Pre #	Lock	Override Auto Fish	Override Higher	Fish Dwell Link
1		1	ON	ON	ON	OFF
2		2	ON	ON	ON	ON
3		3	ON	ON	ON	OFF
4		4	ON	ON	ON	OFF
5		5	ON	ON	ON	OFF
6		6	ON	ON	ON	OFF

Preemption 1, Options+ [3.6]

Pre #	Lock	Override Auto Fish	Override Higher	Fish Dwell Link
1	ON	ON	ON	OFF
2	ON	ON	ON	ON
3	ON	ON	ON	OFF
4	ON	ON	ON	OFF
5	ON	ON	ON	OFF
6	ON	ON	ON	OFF

Unit Parameters [1.2.1]

Stop Timer Over Preempt	OFF
Preempt or Ext Output	PRE
Max Seek Track Time	0
Max Seek Dwell Time	0
Channel Parameters [1.8.3]	
D Conn Mappings	NONE
Pre Invert Rail Input	

Alt# 1 Times Table [1.1.6.1]

Column#	1	2	3	4	5	6	7	8
Assign Ø								
Min Gm								
Gap, Ext								
Max 1								
Max 2								
Yel Cir								
Red Cir								
Walk								
Ped Cir								

Alt# 2 Times Table [1.1.6.1]

Column#	1	2	3	4	5	6	7	8
Assign Ø								
Min Gm								
Gap, Ext								
Max 1								
Max 2								
Yel Cir								
Red Cir								
Walk								
Ped Cir								

Alt# 3 Times Table [1.1.6.1]

Column#	1	2	3	4	5	6	7	8
Assign Ø								
Min Gm								
Gap, Ext								
Max 1								
Max 2								
Yel Cir								
Red Cir								
Walk								
Ped Cir								

Alt# 1 Options Table [1.1.6.2]

Column #	1	2	3	4	5	6	7	8
Assign Ø								
Lock Calls	1	1	1	1	1	1	1	1
Soft Recall								
Dual Entry								
Enabl SlimGap	1	1	1	1	1	1	1	1
Gaur Passage								
Rest In Walk								
Cond Service								
Reservice								
Non-Act 1								
Red Rest								
Max2								
Ped Delay								
Conflicting Ø1								

Annual Schedule [4.3] Month of Year

1	Annual Schedule [4.3] Month of Year																															Day	Link																			
	Date																																																			
1	J	F	M	A	M	J	J	A	S	O	N	D	S	M	T	W	T	F	S	1	2	3	4	5	6	7	8	9	10	11	12	13	14	15	16	17	18	19	20	21	22	23	24	25	26	27	28	29	30	31	Plan	To
1	J	F	M	A	M	J	J	A	S	O	N	D	S	M	T	W	T	F	S	1	2	3	4	5	6	7	8	9	10	11	12	13	14	15	16	17	18	19	20	21	22	23	24	25	26	27	28	29	30	31	1	
2	J	F	M	A	M	J	J	A	S	O	N	D	S	M	T	W	T	F	S	1	2	3	4	5	6	7	8	9	10	11	12	13	14	15	16	17	18	19	20	21	22	23	24	25	26	27	28	29	30	31	1	
3	J	F	M	A	M	J	J	A	S	O	N	D	S	M	T	W	T	F	S	1	2	3	4	5	6	7	8	9	10	11	12	13	14	15	16	17	18	19	20	21	22	23	24	25	26	27	28	29	30	31	1	
4	J	F	M	A	M	J	J	A	S	O	N	D	S	M	T	W	T	F	S	1	2	3	4	5	6	7	8	9	10	11	12	13	14	15	16	17	18	19	20	21	22	23	24	25	26	27	28	29	30	31	1	
5	J	F	M	A	M	J	J	A	S	O	N	D	S	M	T	W	T	F	S	1	2	3	4	5	6	7	8	9	10	11	12	13	14	15	16	17	18	19	20	21	22	23	24	25	26	27	28	29	30	31	1	
6	J	F	M	A	M	J	J	A	S	O	N	D	S	M	T	W	T	F	S	1	2	3	4	5	6	7	8	9	10	11	12	13	14	15	16	17	18	19	20	21	22	23	24	25	26	27	28	29	30	31	1	
7	J	F	M	A	M	J	J	A	S	O	N	D	S	M	T	W	T	F	S	1	2	3	4	5	6	7	8	9	10	11	12	13	14	15	16	17	18	19	20	21	22	23	24	25	26	27	28	29	30	31	1	
8	J	F	M	A	M	J	J	A	S	O	N	D	S	M	T	W	T	F	S	1	2	3	4	5	6	7	8	9	10	11	12	13	14	15	16	17	18	19	20	21	22	23	24	25	26	27	28	29	30	31	1	
9	J	F	M	A	M	J	J	A	S	O	N	D	S	M	T	W	T	F	S	1	2	3	4	5	6	7	8	9	10	11	12	13	14	15	16	17	18	19	20	21	22	23	24	25	26	27	28	29	30	31	1	
10	J	F	M	A	M	J	J	A	S	O	N	D	S	M	T	W	T	F	S	1	2	3	4	5	6	7	8	9	10	11	12	13	14	15	16	17	18	19	20	21	22	23	24	25	26	27	28	29	30	31	1	
11	J	F	M	A	M	J	J	A	S	O	N	D	S	M	T	W	T	F	S	1	2	3	4	5	6	7	8	9	10	11	12	13	14	15	16	17	18	19	20	21	22	23	24	25	26	27	28	29	30	31	1	
12	J	F	M	A	M	J	J	A	S	O	N	D	S	M	T	W	T	F	S	1	2	3	4	5	6	7	8	9	10	11	12	13	14	15	16	17	18	19	20	21	22	23	24	25	26	27	28	29	30	31	1	
13	J	F	M	A	M	J	J	A	S	O	N	D	S	M	T	W	T	F	S	1	2	3	4	5	6	7	8	9	10	11	12	13	14	15	16	17	18	19	20	21	22	23	24	25	26	27	28	29	30	31	1	
14	J	F	M	A	M	J	J	A	S	O	N	D	S	M	T	W	T	F	S	1	2	3	4	5	6	7	8	9	10	11	12	13	14	15	16	17	18	19	20	21	22	23	24	25	26	27	28	29	30	31	1	
15	J	F	M	A	M	J	J	A	S	O	N	D	S	M	T	W	T	F	S	1	2	3	4	5	6	7	8	9	10	11	12	13	14	15	16	17	18	19	20	21	22	23	24	25	26	27	28	29	30	31	1	
16	J	F	M	A	M	J	J	A	S	O	N	D	S	M	T	W	T	F	S	1	2	3	4	5	6	7	8	9	10	11	12	13	14	15	16	17	18	19	20	21	22	23	24	25	26	27	28	29	30	31	1	
17	J	F	M	A	M	J	J	A	S	O	N	D	S	M	T	W	T	F	S	1	2	3	4	5	6	7	8	9	10	11	12	13	14	15	16	17	18	19	20	21	22	23	24	25	26	27	28	29	30	31	1	
18	J	F	M	A	M	J	J	A	S	O	N	D	S	M	T	W	T	F	S	1	2	3	4	5	6	7	8	9	10	11	12	13	14	15	16	17	18	19	20	21	22	23	24	25	26	27	28	29	30	31	1	
19	J	F	M	A	M	J	J	A	S	O	N	D	S	M	T	W	T	F	S	1	2	3	4	5	6	7	8	9	10	11	12	13	14	15	16	17	18	19	20	21	22	23	24	25	26	27	28	29	30	31	1	
20	J	F	M	A	M	J	J	A	S	O	N	D	S	M	T	W	T	F	S	1	2	3	4	5	6	7	8	9	10	11	12	13	14	15	16	17	18	19	20	21	22	23	24	25	26	27	28	29	30	31	1	
21	J	F	M	A	M	J	J	A	S	O	N	D	S	M	T	W	T	F	S	1	2	3	4	5	6	7	8	9	10	11	12	13	14	15	16	17	18	19	20	21	22	23	24	25	26	27	28	29	30	31	1	
22	J	F	M	A	M	J	J	A	S	O	N	D	S	M	T	W	T	F	S	1	2	3	4	5	6	7	8	9	10	11	12	13	14	15	16	17	18	19	20	21	22	23	24	25	26	27	28	29	30	31	1	
23	J	F	M	A	M	J	J	A	S	O	N	D	S	M	T	W	T	F	S	1	2	3	4	5	6	7	8	9	10	11	12	13	14	15	16	17	18	19	20	21	22	23	24	25	26	27	28	29	30	31	1	
24	J	F	M	A	M	J	J	A	S	O	N	D	S	M	T	W	T	F	S	1	2	3	4	5	6	7	8	9	10	11	12	13	14	15	16	17	18	19	20	21	22	23	24	25	26	27	28	29	30	31	1	

#	Event / Alarm	Ev/Alrt	Call Phases [1.1.5]	Redirect Phases [1.1.5]	Inhibit Phases [1.1.5]
1	Power Up Alarm.	1	1	1	1
2	Stop Timing	1	1	1	1
3	TS1 Cabinet Door	1	1	1	1
4	Coordination Failure	1	1	1	1
5	External Alarm # 1	1	1	1	1
6	External Alarm # 2	1	1	1	1
7	External Alarm # 3	1	1	1	1
8	External Alarm # 4	1	1	1	1
9	Closed Loop Disabled	1	1	1	1
10	External Alarm # 5	1	1	1	1
11	External Alarm # 6	1	1	1	1
12	Manual Control Enable	1	1	1	1
13	Coord Free Input	1	1	1	1
14	Local Flash Input	1	1	1	1
15	MMU Flash	1	1	1	1
16	CMU Flash	1	1	1	1
17	Cycle Fault	1	1	1	1
18	Cycle Failure	1	1	1	1
19	Coordination Fault	1	1	1	1
20	Controller Fault	1	1	1	1
21	Detector SDLC Failure	1	1	1	1
22	MMU SDLC Failure	1	1	1	1
23	Critical SDLC Failure	1	1	1	1
24	Reserved	1	1	1	1
25	EEPROM CRC Fault	1	1	1	1
26	Detector Diagnostic Failure	1	1	1	1
27	BIU Detector Failure	1	1	1	1
28	Queue detector alarm	1	1	1	1
29	Ped Detector Fault	1	1	1	1
30	Coord Diagnostic Fault	1	1	1	1
41	TempAlert Probe Ch. A	1	1	1	1
42	TempAlert Probe Ch. B	1	1	1	1
47	Coord Active	1	1	1	1
48	Preempt Active	1	1	1	1
49	Preempt 1 Input	1	1	1	1
50	Preempt 2 Input	1	1	1	1
51	Preempt 3 Input	1	1	1	1
52	Preempt 4 Input	1	1	1	1
53	Preempt 5 Input	1	1	1	1
54	Preempt 6 Input	1	1	1	1
55	Preempt 7 Input	1	1	1	1
56	Preempt 8 Input	1	1	1	1
57	Preempt 9 Input	1	1	1	1
58	Preempt 10 Input	1	1	1	1
61	In Transition	1	1	1	1
81	FIO Status Alarm	1	1	1	1

Alt Call & Redirect # 1 [1.1.6.3]	Col	Ø	Phases Called By Ø	From	To	From	To	From	To	From	To	From	To
	1												
	2												
	3												
	4												
	5												
	6												
	7												
	8												

Alt Inhibit Phases # 1 [1.1.6.3]	Col	Ø	Phases Called By Ø	From	To	From	To	From	To	From	To	From	To
	1												
	2												
	3												
	4												
	5												
	6												
	7												
	8												

Alt Call & Redirect # 2 [1.1.6.3]	Col	Ø	Phases Called By Ø	From	To	From	To	From	To	From	To	From	To
	1												
	2												
	3												
	4												
	5												
	6												
	7												
	8												

Alt Inhibit Phases # 2 [1.1.6.3]	Col	Ø	Phases Called By Ø	From	To	From	To	From	To	From	To	From	To
	1												
	2												
	3												
	4												
	5												
	6												
	7												
	8												

Coord, CIC Plans [2.3]	CIC CoØ	Grow	1	2	3	4	5	6	7	8
	1	OFF								
	2	OFF								
	3	OFF								
	4	OFF								

Unit Parameters [1.2.1]	Allow Skip Yellow	TOD Dim Enable	Tone Disable	Diamond Mode	Backup Time (s)	Disable Init Ped	Cycle Fault Action	Enable Run Timer
	OFF	OFF	OFF	4Ph	900	OFF	ALARM	ON

Advanced Warning [1.1.9]	Phase	Time
	Aux Out 1	0
	Aux Out 2	0

MODEL 179 SIGNAL OPERATION
PROGRAMMABLE FEATURES
SIGNAL OPERATION SPECIFICATION

TAPS _____
STUDY # _____
FILE # _____
PAGE 18 OF 20

SIGNAL # D-112 / 113

COUNTY DUTCHESS

DATE _____

D258994

TABLE OF SWITCH PACKS

SWITCH PACK	FUNCTION	INDICATIONS	FACE	TERMINAL WIRING BOARD		FACE	TERMINAL WIRING BOARD	
				TERMINAL	WIRE COLOR CODE		TERMINAL	WIRE COLOR CODE
1	OVL "A" Ø 1 & 4		3	SP 1 R	14/10C - C - R/B		SP 1 R	
				SP 1 Y	14/10C - C - O/B		SP 1 Y	
				SP 1 G	- G/B		SP 1 G	
				Grnd Bus	- W/B		Grnd Bus	
2	Ø 2	Red Yellow Green Ground Wire	1	SP 2 R	14/10C - D - R	2	SP 2 R	14/5C - E - R
				SP 2 Y	- O		SP 2 Y	- O
				SP 2 G	- G		SP 2 G	- G
				Grnd Bus	- W		Grnd Bus	- W
3	Ø 3	Red Yellow Green Ground Wire	6	SP 3 R	14/10C - D - R/B	7	SP 3 R	14/10C - A - R/B
				SP 3 Y	- O/B		SP 3 Y	- O/B
				SP 3 G	- G/B		SP 3 G	- G/B
				Grnd Bus	- W/B		Grnd Bus	- W/B
4	Ø 4	Red Yellow Green Ground Wire	12	SP 4 R	14/15C - G - R/B	13	SP 4 R	14/5C - I - R
				SP 4 Y	- O/B		SP 4 Y	- O
				SP 4 G	- G/B		SP 4 G	- G
				Grnd Bus	- W/B		Grnd Bus	- W
5	Ø 5	Red Yellow Green Ground Wire	10	SP 5 R	14/15C - G - R	11	SP 5 R	14/5C - F - R
				SP 5 Y	- O		SP 5 Y	- O
				SP 5 G	- G		SP 5 G	- G
				Grnd Bus	- W		Grnd Bus	- W
6	DC OVL "B" Ø 3 & 6		14	SP 6 R	14/10C - H - O/B		SP 6 R	
				SP 6 Y	- G/B		SP 6 Y	
				SP 6 G	- W/B		SP 6 G	
				Grnd Bus			Grnd Bus	
7		Ground Wire		SP 7 R			SP 7 R	
				SP 7 Y			SP 7 Y	
				SP 7 G			SP 7 G	
				Grnd Bus			Grnd Bus	
8	PED "A" & "B" Ø 2,5	HAND ----- MAN Ground Wire	19	SP 8 R	14/5C - 1P - R		SP 8 R	
				SP 8 Y	-----		SP 8 Y	
				SP 8 G	14/5C - 1P - G		SP 8 G	
				Grnd Bus	14/5C - 1P - W		Grnd Bus	
9	PED "C" Ø 4	HAND ----- MAN Ground Wire	20	SP 9 R	14/5C - 2P - R		SP 9 R	
				SP 9 Y	-----		SP 9 Y	
				SP 9 G	14/5C - 2P - G		SP 9 G	
				Grnd Bus	14/5C - 2P - W		Grnd Bus	
10	OVL "C" Ø 1, 4, 5	Red Yellow Green Ground Wire	5	SP 10 R	14/10C - C & A - R	4	SP 10 R	14/5C - B - R
				SP 10 Y	- O		SP 10 Y	- O
				SP 10 G	- G		SP 10 G	- G
				Grnd Bus	- W		Grnd Bus	- W
11		Ground Wire		SP 11 R			SP 11 R	
				SP 11 Y			SP 11 Y	
				SP 11 G			SP 11 G	
				Grnd Bus			Grnd Bus	
12	DC OVL "D" Ø 2, 3, 5, 6	Red Yellow Green Ground Wire	8	SP 12 R	14/10C - H - R	9	SP 12 R	14/5C - J - R
				SP 12 Y	- O		SP 12 Y	- O
				SP 12 G	- G		SP 12 G	- G
				Grnd Bus	- W		Grnd Bus	- W
13		Ground Wire		SP 13 R			SP 13 R	
				SP 13 Y			SP 13 Y	
				SP 13 G			SP 13 G	
				Grnd Bus			Grnd Bus	
14	Ø 4		12	SP 14 R	-----		SP 14 R	
				SP 14 Y	14/15C - G - BL/W		SP 14 Y	
				SP 14 G	- G/W		SP 14 G	
				Grnd Bus	- B/W		Grnd Bus	

MODEL 179 SIGNAL OPERATION
PROGRAMMABLE FEATURES
SIGNAL OPERATION SPECIFICATION

TAPS _____
STUDY # _____
FILE # _____
PAGE 20 OF 20

SIGNAL # D-112/113 COUNTY DUTCHESS DATE _____

TABLE OF INPUT WIRING

TERM. NUMBER	FUNCTION	DET. NO.	DET. TYPE	DET. AN OVER	REMARKS
1A, 1B	Ø1 OVL"D" Ø1 & Ø4	1A	PREFORMED		PRESENCE LOOP (UNDERBRIDGE)
2A, 2B	Ø 2	2A,2B	NORMAL		PRESENCE LOOP
3A, 3B	Ø 3	3A	QUADRAPOLE		PRESENCE LOOP
4A, 4B	Ø 3	4A,4B	NORMAL		PRESENCE LOOP
5A, 5B	ØVL"C" Ø1, 2, 4, 5	5A	PREFORMED		PRESENCE LOOP (UNDERBRIDGE)
6A, 6B	DBL CL OVL"B" Ø3, 6	6A	PREFORMED		PRESENCE LOOP (UNDERBRIDGE)
7A, 7B	Ø5 Ø1	7A, 7B	NORMAL		PRESENCE LOOP
8A, 8B					
9A, 9B	Ø5 (OVL) Ø1, 4, 5	9A			
10A, 10B	Ø6 (OVL) Ø3, 6	10A			
11A, 11B					
12A, 12B	Ø 2	12A,12B	NORMAL		PRESENCE LOOP
13A, 13B	Ø 4	13A	NORMAL		PRESENCE LOOP
14A, 14B	Ø 4	14A,14B	NORMAL		PRESENCE LOOP
15A, 15B	Ø5 OVL"C" Ø1, 2, 4, 5	15A	PREFORMED		PRESENCE LOOP (UNDERBRIDGE)
16A, 16B					
17A, 17B	Ø 5	17A,17B	NORMAL		PRESENCE LOOP
18A, 18B	Ø 5	18A,18B	NORMAL		PRESENCE LOOP
19A, 19B	PED"A" & "B" Ø2 Ø5	19	BUTTON		PEDESTRIAN
20A, 20B	PED"C" Ø 4	20	BUTTON		PEDESTRIAN
21A, 21B					
22A, 22B	Ø2 DBL CL OVL"A" Ø 2, 3, 5, 6	22A	PREFORMED		PRESENCE LOOP (UNDERBRIDGE)
23A, 23B	Ø 3	23A	QUADRAPOLE		PRESENCE LOOP
24A, 24B	Ø 3	24A	QUADRAPOLE		PRESENCE LOOP
25A, 25B	Ø 4	25A	NORMAL		PRESENCE LOOP
26A, 26B	Ø 4	26A	NORMAL		PRESENCE LOOP
27A, 27B					
SS 28A, 28B	3				

STATE OF NEW YORK - DEPARTMENT OF TRANSPORTATION
TRAFFIC AND SAFETY DIVISION
TRAFFIC CONTROL SIGNAL SPECIFICATIONS

STUDY:
CONTRACT: D254316
PIN:
FILE: 13.16.9D

121
SIGNAL NO(S).

Dutchess
COUNTY

PAGE 1 OF 19 PAGES

INTERSECTION Route 9D @ Red Schoolhouse Road

City, Village, Town of Fishkill

Department Order filed _____ as Section 2013.16 Subdivision (L)
(Date)

Prior specifications hereby superceded: None 10/11 1983

Purpose: Install Presence Detection and new Signal Heads and Wiring; Change in Operation.

These specifications will be effective upon the installation, modification of the necessary traffic control device(s) required by and conforming to the State Manual of Uniform Traffic Control Devices.

I. This Signal shall:

A. Operate in accordance with the Table of Operations and/or Change Intervals as shown on page(s) 2 as a:

- Pretimed signal
- Semi-traffic actuated signal
- Full-traffic actuated signal
- Pedestrian actuated signal
- Other _____

B. Display vehicular indications
 Display pedestrian indications
 Be equipped with vehicle detectors
 Be equipped with Pedestrian push buttons
as shown in the schematic, scaled drawing on page 3.

C. Be equipped with pre-emption, interconnection and/or coordination which are described as follows:

- cc: Main Office
- Region 8 Traffic Engineer
- _____
- F. Haalck

1/7/93 (Date) M. J. Myrnes (Signature) RTE (Title)

Installation Date _____

Modification Date January 7, 1993

STATE OF NEW YORK - DEPARTMENT OF TRANSPORTATION
 TRAFFIC AND SAFETY DIVISION
TRAFFIC CONTROL SIGNAL SPECIFICATIONS (CONTINUED)

STUDY:
 CONTRACT:
 PIN:
 FILE:

121
 SIGNAL NO(S). Dutchess
 COUNTY

11/7/93
 DATE

PAGE 2 OF 19 PAGES

TABLE OF OPERATIONS

PHASE	FACES					
	<u>1</u>	<u>2</u>	<u>3</u>	<u>4</u>	<u>5</u>	<u>6</u>
1	G	G	R	R	R	R
5	R	R	G	G	R	R
6	R/G	R	R	R	R	R
1 + 5	G	G	G	R	R	R/G
1 + 6	G/G	G	R	G	R	R
3	R	R	R	R	R	R/G
Fl.Op.	Fl.Y	Fl.Y	Fl.Y	Fl.Y	Fl.R	G Fl.R

TABLE OF CLEARANCES

	FROM				
	<u>R</u>	<u>G</u>	<u>G/G</u>	<u>R/G</u>	<u>R/G</u>
R		<u>Y</u> <u>R</u>	<u>Y/Y</u> <u>R</u>	<u>R/Y</u> <u>R</u>	<u>R/Y</u> <u>R</u>
G	<u>R</u> <u>R</u>		<u>G/Y</u> <u>G</u>	<u>R/Y</u> <u>R</u>	<u>R/Y</u> <u>R</u>
G/G	<u>R</u> <u>R</u>	<u>G</u> <u>G</u>		<u>R/G</u> <u>R/G</u>	
R/G	<u>R</u> <u>R</u>	<u>Y</u> <u>R</u>	<u>Y/G</u> <u>R/G</u>		
R/G	<u>R</u> <u>R</u>	<u>Y</u> <u>R</u>			

CODE: R = Red Y = Yellow G = Green

~~←~~ = Left Green Arrow ←~~Y~~ = Left Yellow Arrow

~~→~~ = Right Green Arrow →~~Y~~ = Right Yellow Arrow

STATE OF NEW YORK - DEPARTMENT OF TRANSPORTATION
 TRAFFIC AND SAFETY DIVISION
TRAFFIC CONTROL SIGNAL SPECIFICATIONS (CONTINUED)

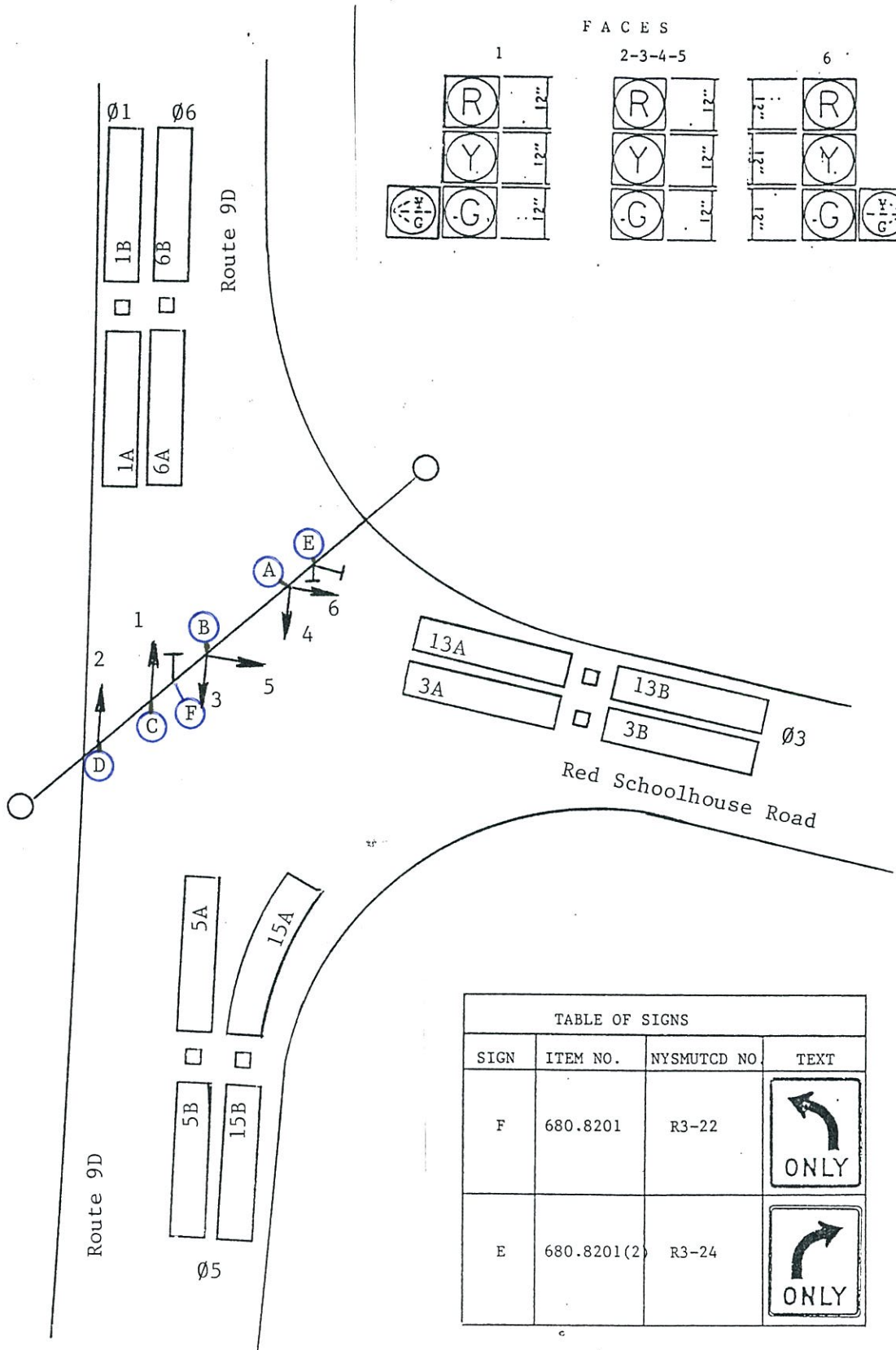
STUDY:
 CONTRACT:
 PIN:
 FILE:

121
 SIGNAL NO(S).

Dutchess
 COUNTY

1/7/93
 DATE

PAGE 3 OF 19 PAGES



SIGNAL # 121

COUNTY # DUT.

DATE 1/7/93

USE THE D <LOCATION #> COMMAND TO ACCESS THESE DYNAMIC TIMERS.

DETECTOR DELAY/EXTENSION TIMERS

TIMER DESCRIPTION	LOCATION	TIMER DESCRIPTION	LOCATION
DELAY TIMERS 1-32	2040-205F	EXTENSION TIMERS 1-32	2060-207F

(To obtain the location for a specific detector delay or extension timer, subtract 100 from the location number where the delay or extension time is set in Locations 2140-217F).

PRE-EMPTION TIMERS

PHASE SELECTION TIMERS

TIME BEFORE PRE-EMPT TIMER	2080	GUARANTEED GREEN TIMER	208A
EXTENSION TIMER	2081		
GUARANTEED GREEN TIMER	2082		
CALL SELECT GREEN TIMER	2083		

EXCLUSIVE PEDESTRIAN

OFFSET HOLD

EXCL. PED WALK TIMER	208B	@SAFETY TIMER	208D
EXCL. PED CLEARANCE TIMER	208C	@EXTENSION TIMER	208E

CABINET FLASH TIME LOG (VIEW COMPOSITE DISPLAY THROUGH SPECIAL COMMAND "CF")

YEAR LAST ACTIVATED	2090	HOUR LAST ACTIVATED	2093
MONTH LAST ACTIVATED	2091	MINUTE LAST ACTIVATED	2094
DAY LAST ACTIVATED	2092		

POWERDOWN COUNTERS (TAPS VERSION 0.2 AND UP)

NUMBER OF SHORT POWERDOWNS	2097	(THESE ARE # OF POWERDOWNS OR # OF TIMES THE SYSTEM REPAIRED ITSELF) SINCE 00:00 MIDNIGHT SUNDAY MORNING)
NUMBER OF LONG POWERDOWNS	2098	
NUMBER OF SYS REPAIRS	2099	

COORDINATION/TIMECLOCK (NOTE: INDICATOR LIGHT #9 = T.C. FUNCTION IN EFFECT STATUS WORDS INDICATOR LIGHT #10 = COORDINATION IN EFFECT)

WEEK PROGRAM IN EFFECT	20C0	PATTERN IN EFFECT	20C2
DAY PROGRAM IN EFFECT	20C1	*T.C. FUNCTION IN EFFECT	20C3

* When this location is displayed the three-digit code for the timeclock function(s) in effect will be displayed and indicator lights will be lit to indicate function as follows:

Function	Code	LED #	Function	Code	LED #
Omit A	001	9	Aux. Output (SP9Y)	032	14
Omit B	002	10	Input by T.C.	064	15
R.I.R.	004	11	Spare	128	16
Max 2	008	12	Flash	255	9-16
Max 3	016	13			

SIGNAL # 121

COUNTY # DUT

DATE 1/7/93

(NOTE: USE DECIMAL-EDIT KEY "E" FOR EDITING ALL LOCATIONS ON THIS PAGE)

PHASE TIMING DATA/TIMER INTERVALS

INTERVAL	PHASE/ INT. #	RTE 90 S/B		RTE 90 SCHOOL HOUSE ROAD		RTE 90 N/B	RTE 90 S/B LEFT		
		F1	F2	F3	F4	F5	F6	F7	F8
MEMORY/RECALL	00	000		000		000	000		
WALK	01								
PEDESTRIAN CLEARANCE	02								
INITIAL	03	002		002		002	002		
VARIABLE INITIAL	04
VARIABLE INIT. LIMIT	05								
TIME BEFOR REDUCTION	06								
TIME TO REDUCE	07								
MAXIMUM GAP	08	01.0	.	01.0	.	01.0	01.0	.	.
MINIMUM GAP	09
GAP CLOCK	10	USED	WITH	DAA	ONLY	USED	WITH	DBB	ONLY
MAXIMUM GREEN 1	11	045		035		045	020		
MAXIMUM GREEN 2	12								
MAXIMUM GREEN 3	13								
RECALL GREEN	14	035		020		035	010		
YELLOW CLEARANCE	15	05.0	.	04.0	.	05.0	05.0	.	.
RED CLEARANCE	16	01.0	.	01.0	.	01.0	01.0	.	.
THIRD CLEARANCE	17
FOURTH CLEARANCE	18
INTERVALS	19-28	RESERVED FOR				FUTURE USE			
REDUCE BY	29	USED	WITH	DAA	ONLY	USED	WITH	DBB	ONLY
EVERY	30	USED	WITH	DAA	ONLY	USED	WITH	DBB	ONLY
CARS WAITING	31	USED	WITH	DAA	ONLY	USED	WITH	DBB	ONLY

MEMORY/ RECALL	MEMORY OFF	= 000
CODES:	MEMORY ON	= 001
(MAY BE COMBINED)	MINIMUM RECALL	= 002
	RECALL GREEN	= 004
	PED RECALL	= 008
	RECALL TO MAX	= 016

NOTES: _____

SIGNAL # 121

COUNTY # DUT.

DATE 1/7/93

NOTE: USE DECIMAL-EDIT KEY "E" FOR EDITING ALL LOCATIONS ON THIS PAGE

MISCELLANEOUS PROGRAMMABLE DATA

TIMING/RANGE	FUNCTION	LOC.	TIME
IN SECONDS	STARTUP CLEARANCE TIMER A	2100	---
IN SECONDS	STARTUP CLEARANCE TIMER B	2101	---
IN MINUTES	DETECTOR ANALYSIS TIME	2102	<u>019</u>
000 = GREEN GATING	UNCONDITIONAL DELAY/EXTENSION	2103	---
001 = UNCONDITIONAL			
IN SECONDS / 004-012	ALL RED STARTUP TIMER	2104	---

LOCATIONS 2104 - 213F RESERVED FOR FUTURE USE

DELAY TIMES -
(DELAY TIME IN TENTHS OF SECONDS)

EXTENSION TIMES -
(EXT TIME IN TENTHS OF SECONDS)

DETECTOR # 1	2140	---	DETECTOR # 1	2160	---
DETECTOR # 2	2141	---	DETECTOR # 2	2161	---
DETECTOR # 3	2142	<u>02.0</u>	DETECTOR # 3	2162	---
DETECTOR # 4	2143	---	DETECTOR # 4	2163	---
DETECTOR # 5	2144	<u>02.0</u>	DETECTOR # 5	2164	---
DETECTOR # 6	2145	<u>05.0</u>	DETECTOR # 6	2165	---
DETECTOR # 7	2146	---	DETECTOR # 7	2166	---
DETECTOR # 8	2147	---	DETECTOR # 8	2167	---
DETECTOR # 9	2148	---	DETECTOR # 9	2168	---
DETECTOR #10	2149	---	DETECTOR #10	2169	---
DETECTOR #11	214A	---	DETECTOR #11	216A	---
DETECTOR #12	214B	---	DETECTOR #12	216B	---
DETECTOR #13	214C	<u>05.0</u>	DETECTOR #13	216C	---
DETECTOR #14	214D	---	DETECTOR #14	216D	---
DETECTOR #15	214E	<u>05.0</u>	DETECTOR #15	216E	---
DETECTOR #16	214F	---	DETECTOR #16	216F	---
DETECTOR #17	2150	---	DETECTOR #17	2170	---
DETECTOR #18	2151	---	DETECTOR #18	2171	---
DETECTOR #19	2152	---	DETECTOR #19	2172	---
DETECTOR #20	2153	---	DETECTOR #20	2173	---
DETECTOR #21	2154	---	DETECTOR #21	2174	---
DETECTOR #22	2155	---	DETECTOR #22	2175	---
DETECTOR #23	2156	---	DETECTOR #23	2176	---
DETECTOR #24	2157	---	DETECTOR #24	2177	---
DETECTOR #25	2158	---	DETECTOR #25	2178	---
DETECTOR #26	2159	---	DETECTOR #26	2179	---
DETECTOR #27	215A	---	DETECTOR #27	217A	---
DETECTOR #28	215B	---	DETECTOR #28	217B	---

LOCATIONS 215C-215F RESERVED FOR FUTURE USE. LOCATIONS 217C-217F

SIGNAL # 121

COUNTY # DUT.

DATE 1/7/93

NOTE: USE DECIMAL-EDIT KEY "E" FOR EDITING ALL LOCATIONS ON THIS PAGE

MISCELLANEOUS PROGRAMMABLE DATA (CONT.)

PRE-EMPTION - IN SECONDS	PREMPT A		PREMPT B		PREMPT C	
	LOC.	TIME	LOC.	TIME	LOC.	TIME
TIME BEFORE PRE-EMPTION	2180	---	2183	---	2186	---
EXTENSION TIME	2181	---	2184	---	2187	---
GUARANTEED GREEN TIME BEFORE	2182	---	2185	---	2188	---
ALL SELECT GREEN BEFORE					2189	---

MISCELLANEOUS			
TIMING/RANGE	FUNCTION	LOC.	TIME
N SECONDS	PHASE SELECTION - GUARANTEED GREEN TIME	218A	---
N SECONDS	EXCLUSIVE PED. WALK INTERVAL	218B	---
N SECONDS	EXCLUSIVE PED. CLEARANCE INTERVAL	218C	---
N SECONDS	@ OFFSET HOLD-SAFETY OVERRIDE	218D	---
N SECONDS	@ OFFSET HOLD-EXTENSION	218E	---

LOCATIONS 218F - 21DD RESERVED FOR FUTURE USE

NOT IMPLEMENTED

SIGNAL # 121

COUNTY # DUT.

DATE 1/7/93

NOTE: USE DECIMAL-EDIT KEY "E" FOR EDITING ALL LOCATIONS ON THIS PAGE

MISCELLANEOUS PROGRAMMABLE DATA (CONT.)

TAPS EDIT PROTECT CODE

EDIT PROTECT CODE		21DE	---
NO PROTECT	= 000		
TRAFFIC COUNTS	= 001		
PATTERN PHASING	= 002		
PATTERN TIMING	= 004		
TIMECLOCK TABLES	= 008		
SIGNAL PROGRAMMABLE FEATURES	= 016		
SIGNAL TIMING FEATURES AND FAILURE ALARMS	= 032		

TAPS EDIT ACCESS CODE

EDIT ACCESS CODE - MUST BE CODED IN ORDER TO EDIT ALL OTHER PROGRAMMABLE FEATURES LOCATIONS		21DF	---
---	--	------	-----

LOCATIONS 21E0 - 21EB RESERVED FOR FUTURE USE

DAYLIGHT SAVINGS TIME (TAPS VERSION 0.2 AND UP ONLY)

001-012	BEGIN DAYLIGHT SAVINGS TIME MONTH	21EC	---
001-012	END DAYLIGHT SAVINGS TIME MONTH	21ED	---
001=FIRST 002=SECOND 003=THIRD 004=FOURTH 005=LAST OR FIFTH	BEGIN DAYLIGHT SAVINGS TIME WEEK OF MONTH	21EE	---
001=FIRST 002=SECOND 003=THIRD 004=FOURTH 005=LAST OR FIFTH	END DAYLIGHT SAVINGS TIME WEEK OF MONTH	21EF	---

MASTER TIME CLOCK

001 - 012	*MONTH OF YEAR	21F0	---
001 - 031	*DAY OF MONTH	21F1	---
000 - 099	*YEAR	21F2	---
000 - 023	*HOUR OF DAY	21F3	---
000 - 059	*MINUTE OF HOUR	21F4	---
000 - 059	*SECOND OF MINUTE	21F5	---
001 - 007	DAY OF WEEK	21F6	---
001 - 053 (READ ONLY)	WEEK OF YEAR	21F7	---
001 = To portable card 002 = From portable card	TRANSFER MASTER CLOCK	21F8	---

LOCATIONS 21F9 - 21FF RESERVED FOR FUTURE USE

* DISPLAY USING COMMANDS "C8" AND "C9"

@ NOT IMPLEMENTED

SIGNAL # 121

COUNTY # DUT.

DATE 1/7/93

NOTE: USE HEX-EDIT KEY "4" FOR EDITING ALL LOCATIONS ON THIS PAGE

			PHASE WORD								LOC.	CODE
FUNCTION			8	4	2	1	8	4	2	1		
VEHICLE PHASES PERMITTED			ϕ 1	ϕ 2	ϕ 5	ϕ 6	ϕ 3	ϕ 4	ϕ 7	ϕ 8	2200	<u>B 8</u>
PEDESTRIAN PHASES PERMITTED			ϕ 1	ϕ 2	ϕ 5	ϕ 6	ϕ 3	ϕ 4	ϕ 7	ϕ 8	2201	--
			SP	SP	SP	SP	SP	SP	SP	SP		
STARTUP	A	OUTPUT	3G	3Y	3R	2G	2Y	2R	1G	1R	2202	--
STARTUP	A	OUTPUT	6G	6Y	6R	5G	5Y	5R	4G	4R	2203	--
STARTUP	A	OUTPUT	9G	9Y	9R	8G	8Y	8R	7G	7R	2204	--
STARTUP	A	OUTPUT	12G	12Y	12R	11G	11Y	11R	10G	10R	2205	--
STARTUP	A	OUTPUT	-	-	-	-	7Y	1Y	10Y	4Y	2206	--
STARTUP	A	OUTPUT	14G	14Y	14R	13G	13Y	13R	-	-	2207	--
STARTUP	B	OUTPUT	3G	3Y	3R	2G	2Y	2R	1G	1R	2208	--
STARTUP	B	OUTPUT	6G	6Y	6R	5G	5Y	5R	4G	4R	2209	--
STARTUP	B	OUTPUT	9G	9Y	9R	8G	8Y	8R	7G	7R	220A	--
STARTUP	B	OUTPUT	12G	12Y	12R	11G	11Y	11R	10G	10R	220B	--
STARTUP	B	OUTPUT	-	-	-	-	7Y	1Y	10Y	4Y	220C	--
STARTUP	B	OUTPUT	14G	14Y	14R	13G	13Y	13R	-	-	220D	--
STARTUP PHASES			ϕ 1	ϕ 2	ϕ 5	ϕ 6	ϕ 3	ϕ 4	ϕ 7	ϕ 8	220E	--

MISCELLANEOUS CONTROL WORDS

			PHASE WORD								LOC.	CODE
FUNCTION			8	4	2	1	8	4	2	1		
@ MANUAL ADVANCE/HOLD			ϕ 1	ϕ 2	ϕ 5	ϕ 6	ϕ 3	ϕ 4	ϕ 7	ϕ 8	220F	--
@ MANUAL CONTROL MODIFIER			01 = ADVANCE 02 = HOLD 04 = EXCLUSIVE PEDESTRIAN								2210	--
@ REST POINT			BEFORE GAP = 00 AFTER GAP = 01								2211	--
DUAL RING MODIFIER			QUAD LEFT TURN OPERATION = 00 SPECIAL 6 PHASE SEQUENTIAL = 01								2212	--
CLEAR TABLE SELECTOR WORD			SIGNAL OPERATION FEATURES = 01 DAY PROGRAM = 02 YEAR PROGRAMMING TABLES = 04 PATTERN TIMING = 08 PATTERN PHASING = 10 TRAFFIC COUNT = 20 GUARD ERROR COUNTERS* = 40								2213	--

@ NOT IMPLEMENTED

* TAPS VERSION 0.2 AND UP ONLY

SIGNAL # 121

COUNTY # DUT.

DATE 1/7/93

NOTE: USE HEX-EDIT KEY "4" FOR EDITING ALL LOCATIONS ON THIS PAGE

INPUT NUMBER	LOC.	FUNCTION CODE	INPUT NUMBER	LOC.	FUNCTION CODE
INPUT # 1	2214	<u>18</u>	INPUT #16	2223	--
INPUT # 2	2215	--	INPUT #17	2224	--
INPUT # 3	2216	<u>38</u>	INPUT #18	2225	--
INPUT # 4	2217	--	INPUT #19	2226	--
INPUT # 5	2218	<u>58</u>	INPUT #20	2227	--
INPUT # 6	2219	<u>68</u>	INPUT #21	2228	--
INPUT # 7	221A	--	INPUT #22	2229	--
INPUT # 8	221B	--	INPUT #23	222A	--
INPUT # 9	221C	--	INPUT #24	222B	--
INPUT #10	221D	--	INPUT #25	222C	--
INPUT #11	221E	--	INPUT #26	222D	--
INPUT #12	221F	--	INPUT #27	222E	--
INPUT #13	2220	<u>38</u>	INPUT #28	222F	--
INPUT #14	2221	--			
INPUT #15	2222	<u>58</u>			

LOCATIONS 2230 - 223B

RESERVED FOR FUTURE USE

INPUT FUNCTION CODES

STANDARD VEH/PED INPUT FUNCTION CODES

(XY)
 PEDESTRIAN BUTTON = X2
 VEHICLE CALLING DETECTOR = X4
 NORMAL VEHICLE DETECTOR = X8

VEH/PED FUNCTION CODES CAN BE MADE BY COMBINING THE PHASE NUMBER (X) WITH THE INPUT SPECIFIER (Y).

(A PHASE 1 NORMAL VEHICLE DETECTOR WOULD THEREFORE BE CODED AS "1 8")

MISCELLANEOUS INPUT FUNCTION CODES

EXCLUSIVE PED. = 02

PREMPT C = 21
 PREMPT B = 41
 PREMPT A = 81

PHASE SELECT OMIT A = B1
 PHASE SELECT OMIT B = B2
 PHASE SELECT OMIT C = B4
 PHASE SELECT OMIT D = B8

@OFFSET HOLD = D0
 @COUNT ONLY DETECTOR = D1
 @MANUAL ADVANCE = D2
 @MANUAL CONTROL = D3
 LIGHT REDUCTION = D4
 @AUXILLIARY OUTPUT (SP9-Y) = D5

SIGNAL # 121 COUNTY # Dut. DATE 1/7/93

NOTE: USE HEX-EDIT KEY "4" FOR EDITING ALL LOCATIONS ON THIS PAGE

INPUT CONTROL WORDS (CONT.)

FUNCTION	PHASE WORD								LOC.	CODE
	8	4	2	1	8	4	2	1		
INPUT JUMPING/SWITCHING										
NOTE: ANY INPUT FUNCTION CODE CAN BE USED AS A SECONDARY FUNCTION CODE.	@SECONDARY FUNCTION - INPUT #1 @SECONDARY FUNCTION - INPUT #2 @SECONDARY FUNCTION - INPUT #3 @SECONDARY FUNCTION - INPUT #4 @SECONDARY FUNCTION - INPUT #5 @SECONDARY FUNCTION - INPUT #6 @SECONDARY FUNCTION - INPUT #7 @SECONDARY FUNCTION - INPUT #8								223C 223D 223E 223F 2240 2241 2242 2243	-- -- -- -- -- -- -- --
@INPUT #1 - SECOND PHASE	φ 1	φ 2	φ 5	φ 6	φ 3	φ 4	φ 7	φ 8	2244	--
@INPUT #2 - SECOND PHASE	φ 1	φ 2	φ 5	φ 6	φ 3	φ 4	φ 7	φ 8	2245	--
@INPUT #3 - SECOND PHASE	φ 1	φ 2	φ 5	φ 6	φ 3	φ 4	φ 7	φ 8	2246	--
@INPUT #4 - SECOND PHASE	φ 1	φ 2	φ 5	φ 6	φ 3	φ 4	φ 7	φ 8	2247	--
@INPUT #5 - SECOND PHASE	φ 1	φ 2	φ 5	φ 6	φ 3	φ 4	φ 7	φ 8	2248	--
@INPUT #6 - SECOND PHASE	φ 1	φ 2	φ 5	φ 6	φ 3	φ 4	φ 7	φ 8	2249	--
@INPUT #7 - SECOND PHASE	φ 1	φ 2	φ 5	φ 6	φ 3	φ 4	φ 7	φ 8	224A	--
@INPUT #8 - SECOND PHASE	φ 1	φ 2	φ 5	φ 6	φ 3	φ 4	φ 7	φ 8	224B	--
DETECTOR ANALYSIS										
LOW OCCUPANCY OVERRIDE	φ 1	φ 2	φ 5	φ 6	φ 3	φ 4	φ 7	φ 8	224C	--
HIGH OCCUPANCY OVERRIDE	φ 1	φ 2	φ 5	φ 6	φ 3	φ 4	φ 7	φ 8	224D	--

LOCATIONS 224E - 2256 RESERVED FOR FUTURE USE

MISCELLANEOUS

@ REST PHASES	φ 1	φ 2	φ 5	φ 6	φ 3	φ 4	φ 7	φ 8	2257	--
---------------	-----	-----	-----	-----	-----	-----	-----	-----	------	----

LOCATIONS 2258 - 226F RESERVED FOR FUTURE USE

@ NOT IMPLEMENTED

SIGNAL # 121

COUNTY # DUT.

DATE 1/7/93

NOTE: USE HEX-EDIT KEY "4" FOR EDITING ALL LOCATIONS ON THIS PAGE

OUTPUT CONTROL WORDS

COMBINE FUNCTION (X) AND SPECIFIER (Y) TO FORM CODE WORD (XY)

FUNCTION (X)	SPECIFIER (Y)	SWITCH PACK	LOC.	CODE
0 = PHASE	1-8 = PHASE	SP1	2270	0 1
		SP2	2271	2 1
		SP3	2272	0 3
		SP4	2273	
		SP5	2274	0 5
		SP6	2275	0 6
		SP7	2276	--
		SP8	2277	--
		SP9*	2278	--
		SP10	2279	--
		SP11**	227A	--
		SP12	227B	--
		SP13	227C	--
		SP14	227D	--
1 = PED	1 = PEDA 4 = PEDD 2 = PEDB 5 = PEDE 3 = PEDC 6 = PEDF			
2 = OVERLAP	1 = OVLA 4 = OVLD 2 = OVLB 5 = OVLE 3 = OVLC 6 = OVLF			
4 = DOUBLE CLR	1 = DCA 2 = DCB			
6 = DC/OVL	1 = DC/OVLA 3 = DC/OVLC 2 = DC/OVLB 4 = DC/OVLD			

NOTE: * SP9 (YELLOW) OUTPUTS AUX OUTPUT BY TIMECLOCK
 ** SP11 (YELLOW) OUTPUTS BLUE LIGHT

OVERLAPS

FUNCTION	PHASE WORD								LOC.	CODE
	8	4	2	1	8	4	2	1		
OVERLAP A GREEN PHASE WORD	φ 1	φ 2	φ 5	φ 6	φ 3	φ 4	φ 7	φ 8	227E	1 0
OVERLAP B GREEN PHASE WORD	φ 1	φ 2	φ 5	φ 6	φ 3	φ 4	φ 7	φ 8	227F	--
OVERLAP C GREEN PHASE WORD	φ 1	φ 2	φ 5	φ 6	φ 3	φ 4	φ 7	φ 8	2280	--
OVERLAP D GREEN PHASE WORD	φ 1	φ 2	φ 5	φ 6	φ 3	φ 4	φ 7	φ 8	2281	--
OVERLAP E GREEN PHASE WORD	φ 1	φ 2	φ 5	φ 6	φ 3	φ 4	φ 7	φ 8	2282	--
OVERLAP F GREEN PHASE WORD	φ 1	φ 2	φ 5	φ 6	φ 3	φ 4	φ 7	φ 8	2283	--
OVERLAP A CLEARANCE PHASE	φ 1	φ 2	φ 5	φ 6	φ 3	φ 4	φ 7	φ 8	2284	1 8
OVERLAP B CLEARANCE PHASE	φ 1	φ 2	φ 5	φ 6	φ 3	φ 4	φ 7	φ 8	2285	--
OVERLAP C CLEARANCE PHASE	φ 1	φ 2	φ 5	φ 6	φ 3	φ 4	φ 7	φ 8	2286	--
OVERLAP D CLEARANCE PHASE	φ 1	φ 2	φ 5	φ 6	φ 3	φ 4	φ 7	φ 8	2287	--
OVERLAP E CLEARANCE PHASE	φ 1	φ 2	φ 5	φ 6	φ 3	φ 4	φ 7	φ 8	2288	--
OVERLAP F CLEARANCE PHASE	φ 1	φ 2	φ 5	φ 6	φ 3	φ 4	φ 7	φ 8	2289	--
@ OVERLAP A DOUBLE CLEAR	φ 1	φ 2	φ 5	φ 6	φ 3	φ 4	φ 7	φ 8	228A	--
@ OVERLAP B DOUBLE CLEAR	φ 1	φ 2	φ 5	φ 6	φ 3	φ 4	φ 7	φ 8	228B	--
@ OVERLAP C DOUBLE CLEAR	φ 1	φ 2	φ 5	φ 6	φ 3	φ 4	φ 7	φ 8	228C	--
@ OVERLAP D DOUBLE CLEAR	φ 1	φ 2	φ 5	φ 6	φ 3	φ 4	φ 7	φ 8	228D	--
@ OVERLAP E DOUBLE CLEAR	φ 1	φ 2	φ 5	φ 6	φ 3	φ 4	φ 7	φ 8	228E	--
@ OVERLAP F DOUBLE CLEAR	φ 1	φ 2	φ 5	φ 6	φ 3	φ 4	φ 7	φ 8	228F	--

@ NOT IMPLEMENTED

SIGNAL # 121

COUNTY # DUT.

DATE 1/7/93

NOTE: USE HEX-EDIT KEY "4" FOR EDITING ALL LOCATIONS ON THIS PAGE

OUTPUT CONTROL WORDS (CONT.)

FUNCTION	PHASE WORD								LOC.	CODE
	8	4	2	1	8	4	2	1		
PEDESTRIAN										
PEDESTRIAN A PHASE WORD	φ 1	φ 2	φ 5	φ 6	φ 3	φ 4	φ 7	φ 8	2290	--
PEDESTRIAN B PHASE WORD	φ 1	φ 2	φ 5	φ 6	φ 3	φ 4	φ 7	φ 8	2291	--
PEDESTRIAN C PHASE WORD	φ 1	φ 2	φ 5	φ 6	φ 3	φ 4	φ 7	φ 8	2292	--
PEDESTRIAN D PHASE WORD	φ 1	φ 2	φ 5	φ 6	φ 3	φ 4	φ 7	φ 8	2293	--
PEDESTRIAN E PHASE WORD	φ 1	φ 2	φ 5	φ 6	φ 3	φ 4	φ 7	φ 8	2294	--
PEDESTRIAN F PHASE WORD	φ 1	φ 2	φ 5	φ 6	φ 3	φ 4	φ 7	φ 8	2295	--
FLASHING WALK PHASE WORD	φ 1	φ 2	φ 5	φ 6	φ 3	φ 4	φ 7	φ 8	2296	--
PEDESTRIAN PHASE REST N WALK	φ 1	φ 2	φ 5	φ 6	φ 3	φ 4	φ 7	φ 8	2297	--
EXTENDED PED CLEARANCE WORD	φ 1	φ 2	φ 5	φ 6	φ 3	φ 4	φ 7	φ 8	2298	--
DOUBLE CLEARANCE										
DOUBLE CLEARANCE A PHASE	φ 1	φ 2	φ 5	φ 6	φ 3	φ 4	φ 7	φ 8	2299	--
DOUBLE CLEARANCE B PHASE	φ 1	φ 2	φ 5	φ 6	φ 3	φ 4	φ 7	φ 8	229A	--
@ DOUBLE CLEARANCE C PHASE	φ 1	φ 2	φ 5	φ 6	φ 3	φ 4	φ 7	φ 8	229B	--
@ DOUBLE CLEARANCE D PHASE	φ 1	φ 2	φ 5	φ 6	φ 3	φ 4	φ 7	φ 8	229C	--
@ DOUBLE CLEARANCE E PHASE	φ 1	φ 2	φ 5	φ 6	φ 3	φ 4	φ 7	φ 8	229D	--
@ DOUBLE CLEARANCE F PHASE	φ 1	φ 2	φ 5	φ 6	φ 3	φ 4	φ 7	φ 8	229E	--
FLASH MODIFIER										
3 COLOR FLASH MODIFIER	NO = 00				YES = 01				229F	--
	SP	SP	SP	SP	SP	SP	SP	SP		
3 COLOR FLASH MODIFIER OUTPUT	3G	3Y	3R	2G	2Y	2R	1G	1R	22A0	--
3 COLOR FLASH MODIFIER OUTPUT	6G	6Y	6R	5G	5Y	5R	4G	4R	22A1	--
3 COLOR FLASH MODIFIER OUTPUT	9G	9Y	9R	8G	8Y	8R	7G	7R	22A2	--
3 COLOR FLASH MODIFIER OUTPUT	12G	12Y	12R	11G	11Y	11R	10G	10R	22A3	--
3 COLOR FLASH MODIFIER OUTPUT	-	-	-	-	7Y	1Y	10Y	4Y	22A4	--
3 COLOR FLASH MODIFIER OUTPUT	14G	14Y	14R	13G	13Y	13R	-	-	22A5	--
LIGHT REDUCTION										
	SP	SP	SP	SP	SP	SP	SP	SP		
LIGHT REDUCTION OUTPUT	3G	3Y	3R	2G	2Y	2R	1G	1R	22A6	--
LIGHT REDUCTION OUTPUT	6G	6Y	6R	5G	5Y	5R	4G	4R	22A7	--
LIGHT REDUCTION OUTPUT	9G	9Y	9R	8G	8Y	8R	7G	7R	22A8	--
LIGHT REDUCTION OUTPUT	12G	12Y	12R	11G	11Y	11R	10G	10R	22A9	--
LIGHT REDUCTION OUTPUT	-	-	-	-	7Y	1Y	10Y	4Y	22AA	--
LIGHT REDUCTION OUTPUT	14G	14Y	14R	13G	13Y	13R	-	-	22AB	--

@ NOT IMPLEMENTED

SIGNAL # 121

COUNTY # DUT

DATE 1/7/93

NOTE: USE HEX-EDIT KEY "4" FOR EDITING ALL LOCATIONS ON THIS PAGE

FUNCTION	PHASE WORD								LOC.	CODE
	8	4	2	1	8	4	2	1		
PHASE SELECTION										
PHASE SELECTION - OMIT A	φ 1	φ 2	φ 5	φ 6	φ 3	φ 4	φ 7	φ 8	22AC	--
PHASE SELECTION - OMIT B	φ 1	φ 2	φ 5	φ 6	φ 3	φ 4	φ 7	φ 8	22AD	--
PHASE SELECTION - OMIT C	φ 1	φ 2	φ 5	φ 6	φ 3	φ 4	φ 7	φ 8	22AE	--
PHASE SELECTION - OMIT D	φ 1	φ 2	φ 5	φ 6	φ 3	φ 4	φ 7	φ 8	22AF	--
PHASE SELECTION - MODIFIER	OMIT IN ORDER OF CALL = 00								22B0	--
	OMIT PRIORITY A-B-C-D = 80									
PRE-EMPTION										
PRE-EMPT MODIFIER	PRE-EMPT C FLASH = 02								22B1	--
	PRE-EMPT C FLASH = TC FLASH = 82									
	PRE-EMPT PRIORITY C-A-B = 20									
BLUE LIGHT MODIFIER & SELECTOR -									22B2	--
COMBINE BLUE LIGHT OUTPUT (X) AND PRE-EMPTION SPECIFIER (Y) TO FORM CODE WORD (XY)										
BLUE LIGHT OUTPUT (X)	PRE-EMPTION SPECIFIER (Y)									
FLASH = 0	NO BLUE LIGHT = 0									
STEADY = 8	PRE-EMPT A = 1									
	PRE-EMPT B = 2									
	PRE-EMPT C = 4									

FUNCTION	PHASE WORD								LOC.	CODE
	8	4	2	1	8	4	2	1		
PRE-EMPT A PHASE DELETE	φ 1	φ 2	φ 5	φ 6	φ 3	φ 4	φ 7	φ 8	22B3	--
PRE-EMPT B PHASE DELETE	φ 1	φ 2	φ 5	φ 6	φ 3	φ 4	φ 7	φ 8	22B4	--
PRE-EMPT C PHASE DELETE	φ 1	φ 2	φ 5	φ 6	φ 3	φ 4	φ 7	φ 8	22B5	--
PRE-EMPT C CALL SELECT φ	φ 1	φ 2	φ 5	φ 6	φ 3	φ 4	φ 7	φ 8	22B6	--
		SP	SP		SP	SP	SP	SP		
PREEMPT C FLASH OUTPUT	-	3Y	3R	-	2Y	2R	-	1R	22B7	--
PREEMPT C FLASH OUTPUT	-	6Y	6R	-	5Y	5R	-	4R	22B8	--
PREEMPT C FLASH OUTPUT	-	9Y	9R	-	8Y	8R	-	7R	22B9	--
PREEMPT C FLASH OUTPUT	-	12Y	12R	-	11Y	11R	-	10R	22BA	--
PREEMPT C FLASH OUTPUT	-	-	-	-	7Y	1Y	10Y	4Y	22BB	--
PREEMPT C FLASH OUTPUT	-	14Y	14R	-	13Y	13R	-	-	22BC	--

LOCATIONS 22BD - 22CD RESERVED FUTURE USE

SIGNAL # 121

COUNTY # DUT

DATE 1/7/93

NOTE: USE HEX-EDIT KEY "4" FOR EDITING ALL LOCATIONS ON THIS PAGE

TIMECLOCK FUNCTIONS

FUNCTION	PHASE WORD								LOC.	CODE
	8	4	2	1	8	4	2	1		
		SP	SP		SP	SP	SP	SP		
FLASH OUTPUT	-	3Y	3R	-	2Y	2R	-	1R	22CE	--
FLASH OUTPUT	-	6Y	6R	-	5Y	5R	-	4R	22CF	--
FLASH OUTPUT	-	9Y	9R	-	8Y	8R	-	7R	22D0	--
FLASH OUTPUT	-	12Y	12R	-	11Y	11R	-	10R	22D1	--
FLASH OUTPUT	-	-	-	-	7Y	1Y	10Y	4Y	22D2	--
FLASH OUTPUT	-	14Y	14R	-	13Y	13R	-	-	22D3	--
OMIT A PHASE WORD	φ 1	φ 2	φ 5	φ 6	φ 3	φ 4	φ 7	φ 8	22D4	--
OMIT B PHASE WORD	φ 1	φ 2	φ 5	φ 6	φ 3	φ 4	φ 7	φ 8	22D5	--
REST IN RED	φ 1	φ 2	φ 5	φ 6	φ 3	φ 4	φ 7	φ 8	22D6	--
MAX GRN II PHASE WORD	φ 1	φ 2	φ 5	φ 6	φ 3	φ 4	φ 7	φ 8	22D7	--
MAX GRN III PHASE WORD	φ 1	φ 2	φ 5	φ 6	φ 3	φ 4	φ 7	φ 8	22D8	--
INPUT 1-16 BY TIMECLOCK	1	3	5	7	9	11	13	15	22D9	--
	2	4	6	8	10	12	14	16		
INPUT 17-28 BY TIMECLOCK	17	19	21	23	25	27			22DA	--
	18	20	22	24	26	28				

121

DUT.

1/7/93

SIGNAL NO.		COUNTY	DATE	TERMINAL WIRING BOARD		FACE	TERMINAL WIRING BOARD	
SWITCH PACK	FUNCT.	INDICATIONS	FACE	Terminal	Wire Color Code		Terminal	Wire Color Code
SP 1	Ø 1	R	1	SP 1 R	14/10C-C-R	2	SP 1 R	14/5C-D-R
		Y		SP 1 Y	14/10C-C-O		SP 1 Y	14/5C-D-O
		G		SP 1 G	14/10C-C-G		SP 1 G	14/5C-D-G
		Grnd Wire		Grnd Bus	14/10C-C-W		Grnd Bus	14/5C-D-W
SP 2	OVL A Ø 3 + Ø 6 - Ø 3 G.	Y →	6	SP 2 R	14/15C-A-BL/W		SP 2 R	
		G →		SP 2 Y	14/15C-A-G/W	SP 2 Y		
		Grnd Wire		SP 2 G	14/15C-A-G/W	SP 2 G		
				Grnd Bus	14/15C-A-B/W	Grnd Bus		
SP 3	Ø 3	R	5	SP 3 R	14/10C-B-R/B	6	SP 3 R	14/15C-A-R/B
		Y		SP 3 Y	14/10C-B-O/B		SP 3 Y	14/15C-A-O/B
		G		SP 3 G	14/10C-B-G/B		SP 3 G	14/15C-A-G/B
		Grnd Wire		Grnd Bus	14/10C-B-W/B		Grnd Bus	14/15C-A-W/B
SP 4				SP 4 R			SP 4 R	
				SP 4 Y		SP 4 Y		
				SP 4 G		SP 4 G		
		Grnd Wire		Grnd Bus		Grnd Bus		
SP 5	Ø 5	R	3	SP 5 R	14/10C-B-R	4	SP 5 R	14/15C-A-R
		Y		SP 5 Y	14/10C-B-O		SP 5 Y	14/15C-A-O
		G		SP 5 G	14/10C-B-G		SP 5 G	14/15C-A-G
		Grnd Wire		Grnd Bus	14/10C-B-W		Grnd Bus	14/15C-A-W
SP 6	Ø 6	← Y	1	SP 6 R			SP 6 R	
		← G		SP 6 Y	14/10C-C-O/B	SP 6 Y		
		Grnd Wire		SP 6 G	14/10C-C-G/B	SP 6 G		
				Grnd Bus	14/10C-C-W/B	Grnd Bus		
SP 7				SP 7 R			SP 7 R	
				SP 7 Y		SP 7 Y		
				SP 7 G		SP 7 G		
		Grnd Wire		Grnd Bus		Grnd Bus		
SP 8				SP 8 R			SP 8 R	
				SP 8 Y		SP 8 Y		
				SP 8 G		SP 8 G		
		Grnd Wire		Grnd Bus		Grnd Bus		
SP 9				SP 9 R			SP 9 R	
				SP 9 Y		SP 9 Y		
				SP 9 G		SP 9 G		
		Grnd Wire		Grnd Bus		Grnd Bus		
SP 10				SP 10 R			SP 10 R	
				SP 10 Y		SP 10 Y		
				SP 10 G		SP 10 G		
		Grnd Wire		Grnd Bus		Grnd Bus		
SP 11				SP 11 R			SP 11 R	
				SP 11 Y		SP 11 Y		
				SP 11 G		SP 11 G		
		Grnd Wire		Grnd Bus		Grnd Bus		
SP 12				SP 12 R			SP 12 R	
				SP 12 Y		SP 12 Y		
				SP 12 G		SP 12 G		
		Grnd Wire		Grnd Bus		Grnd Bus		
SP 13				SP 13 R			SP 13 R	
				SP 13 Y		SP 13 Y		
				SP 13 G		SP 13 G		
		Grnd Wire		Grnd Bus		Grnd Bus		
SP 14				SP 14 R			SP 14 R	
				SP 14 Y		SP 14 Y		
				SP 14 G		SP 14 G		
		Grnd Wire		Grnd Bus		Grnd Bus		

INAL # 121

COUNTY # DUT

DATE 1-7-93

TERM. NUMBER	FUNCTION	DET. NO.	DET. TYPE	DET. AN. OVER	REMARKS
1A, 1B	Q 1	1A+1B	NORMAL		PAES. LOOP
2A, 2B					
3A, 3B	Q 3	3A+3B	NORMAL		PAES LOOP
4A, 4B					
5A, 5B	Q 5	5A+5B	NORMAL		PAES LOOP
6A, 6B	Q 6	6A+6B	NORMAL		PAES LOOP
7A, 7B					
8A, 8B					
9A, 9B					
10A, 10B					
11A, 11B					
12A, 12B					
13A, 13B	Q 3	13A+13B	NORMAL		PAES. LOOP
14A, 14B					
15A, 15B	Q 5	15A+15B	NORMAL		PAES. LOOP.
16A, 16B					
17A, 17B					
18A, 18B					
19A, 19B					
20A, 20B					
21A, 21B					
22A, 22B					
23A, 23B					
24A, 24B					
25A, 25B					
26A, 26B					
27A, 27B					
28A, 28B					

<p>D<LOCATION #>:</p> <div style="border: 1px solid black; padding: 2px; display: inline-block;">d a a a a x x</div> or <div style="border: 1px solid black; padding: 2px; display: inline-block;">d a a a a t t t</div> or <div style="border: 1px solid black; padding: 2px; display: inline-block;">d a a a a A t t t</div> <p>d = DISPLAY LOCATION # COMMAND aaaa = LOCATION # ENTERED A = DAY PROGRAM EVENT PART (A-D) (LOCATIONS E001 - E192 ONLY) xx = HEX. DATA VALUE (00-FF) ttt = DECIMAL DATA VALUE (000-255)</p>	<p>DAA<TIMING INT. #>:</p> <div style="border: 1px solid black; padding: 2px; display: inline-block;">d A A i i F a : t t t</div> <p>dAA = DISPLAY RING A INTERVAL COMMAND ii = INTERVAL NUMBER ENTERED (00-31) F = FAZE a = RING A PHASE # (1-4) - DYNAMIC ttt = INTERVAL TIMING - DYNAMIC</p>
<p>DBB<TIMING INT. #>:</p> <div style="border: 1px solid black; padding: 2px; display: inline-block;">d b b j j F b : s s s</div> <p>dbb = DISPLAY RING B INTERVAL COMMAND jj = INTERVAL NUMBER ENTERED (00-31) F = FAZE b = RING B PHASE # (5-8) - DYNAMIC sss = INTERVAL TIMING - DYNAMIC</p>	<p>DCC<DETECTOR #>:</p> <div style="border: 1px solid black; padding: 2px; display: inline-block;">d C C I I x x x</div> <p>dCC = DISPLAY DETECTOR COUNT COMMAND II = DETECTOR NUMBER ENTERED (01-40) xxx = NUMBER OF ACTUATIONS SINCE TERMINATION OF PHASE GREEN</p>
<p>CC7:</p> <div style="border: 1px solid black; padding: 2px; display: inline-block;">:C 7: m m : d d : y y</div> <p>C8 = CHIP DATE month/day/year COMMAND mm = MONTH (01-12) dd = DAY (01-31) yy = YEAR (00-99)</p>	<p>CC8:</p> <div style="border: 1px solid black; padding: 2px; display: inline-block;">:C 8: m m : d d : y y</div> <p>C8 = MASTER CLOCK month/day/year COMMAND mm = MONTH (01-12) dd = DAY (01-31) yy = YEAR (00-99)</p>
<p>CC9:</p> <div style="border: 1px solid black; padding: 2px; display: inline-block;">:C 9: h h : m m : s s</div> <p>C9 = MASTER CLOCK hour/min/sec COMMAND hh = HOUR (00-23) mm = MINUTE (00-59) ss = SECOND (00-59)</p>	<p>CCA:</p> <div style="border: 1px solid black; padding: 2px; display: inline-block;">F a : C A : z z i i : t t t</div> <p>CA = RING A DYNAMIC DISPLAY COMMAND F = FAZE a = RING A ACTIVE PHASE # (1-4) ii = RING A ACTIVE PHASE TIMING INTERVAL # ttt = DYNAMIC INTERVAL TIMING zz = PHASE TERMINATION MODE - FLASHING FLASHING DURING CLEARANCE</p>
<p>CCB:</p> <div style="border: 1px solid black; padding: 2px; display: inline-block;">z z : C B : F b j j : s s s</div> <p>CB = RING B DYNAMIC DISPLAY COMMAND F = FAZE b = RING B ACTIVE PHASE # (5-8) jj = RING B ACTIVE PHASE TIMING INTERVAL # sss = DYNAMIC INTERVAL TIMING zz = PHASE TERMINATION MODE - FLASHING</p>	<p>CCC:</p> <div style="border: 1px solid black; padding: 2px; display: inline-block;">F a : C C : z z i i : j j</div> <p>CC = DUAL RING DYNAMIC DISPLAY COMMAND F = FAZE a = RING A ACTIVE PHASE # (1-4) b = RING B ACTIVE PHASE # (5-8) ii = RING A ACTIVE PHASE TIMING INTERVAL # jj = RING B ACTIVE PHASE TIMING INTERVAL # (i i and j j replaced by z z during clearance)</p>
<p>CCD:</p> <div style="border: 1px solid black; padding: 2px; display: inline-block;">i i : C D : j j t t t s s s</div> <p>CD = DUAL RING DYNAMIC DISPLAY COMMAND ii = RING A ACTIVE PHASE TIMING INTERVAL # jj = RING B ACTIVE PHASE TIMING INTERVAL # ttt = RING A DYNAMIC INTERVAL TIMING sss = RING B DYNAMIC INTERVAL TIMING</p>	<p>CCE:</p> <div style="border: 1px solid black; padding: 2px; display: inline-block;">m m : C E : n n g g . g h h . h</div> <p>CE = MAX GRN / GAP DUAL RING DISPLAY COMMAND mm = RING A MAX GRN TIMER - DYNAMIC nn = RING B MAX GRN TIMER - DYNAMIC gg.g = RING A GAP TIMER - DYNAMIC hh.h = RING B GAP TIMER - DYNAMIC</p>

TAFS - MODEL 775 OPERATING INSTRUCTIONS
KEYBOARD INPUT COMMANDS - SUMMARY

31161 x

<p>C00:</p> <div style="border: 1px solid black; padding: 2px; margin: 5px auto; width: fit-content;"> yy:CF:mm dd:hh:tt </div> <p>CF = CABINET FLASH DISPLAY COMMAND yy = YEAR (00-99) mm = MONTH (01-12) dd = DAY (01-31) hh = HOUR (00-23) tt = MINUTE (00-59)</p>	<p>C00:</p> <div style="border: 1px solid black; padding: 2px; margin: 5px auto; width: fit-content;"> xx:00:zz AAA </div> <p>00 = PATTERN NUMBER DISPLAY COMMAND xx = PATTERN # IN EFFECT zz = MODE AAA = CYCLE LENGTH IN EFFECT</p>
<p>C01:</p> <div style="border: 1px solid black; padding: 2px; margin: 5px auto; width: fit-content;"> OF:01:SY bbbaaa </div> <p>01 = CYCLE/OFFSET DISPLAY COMMAND OF = OFFSET SY = SYSTEM bbb = LOCAL CYCLE TIMER aaa = SYSTEM CYCLE TIMER</p>	<p>C02:</p> <div style="border: 1px solid black; padding: 2px; margin: 5px auto; width: fit-content;"> CY:02:zz bbbaaa </div> <p>02 = VEHICLE PERMISSIVE DISPLAY COMMAND CY = CYCLE zz = PERMISSIVE IN EFFECT bbb = LOCAL CYCLE TIMER aaa = PERMISSIVE TIMER call lights = phase "not" omitted</p>
<p>C03</p> <div style="border: 1px solid black; padding: 2px; margin: 5px auto; width: fit-content;"> CY:03:zz bbbaaa </div> <p>03 = PEDESTRIAN PERMISSIVE DISPLAY COMMAND CY = CYCLE zz = PEDESTRIAN PERMISSIVE IN EFFECT bbb = LOCAL CYCLE TIMER aaa = PERMISSIVE TIMER call lights = ped phase "not" omitted</p>	<p>C04</p> <div style="border: 1px solid black; padding: 2px; margin: 5px auto; width: fit-content;"> CY:04:zz bbbaaa </div> <p>04 = FORCE OFF DISPLAY COMMAND CY = CYCLE zz = FORCE OFF COMING UP bbb = LOCAL CYCLE TIMER aaa = TIME TO FORCE OFF call lights = phases forced off</p>
<p style="text-align: center;">DISPLAY COMMANDS</p> <p>F<ALARM LOC #>:</p> <div style="border: 1px solid black; padding: 2px; margin: 5px auto; width: fit-content;"> Faarnn xxx </div> <p>F = FAILURE ALARM DISPLAY COMMAND aa = ALARM LOC NUMBER ENTERED (00-31) r = RESETS OR OCCURANCES nn = NUMBER OF RESETS (00-12) xxx = FAILURE ALARM CODE</p>	<p style="text-align: center;">FAILURE ALARM CODES</p> <p>001-032 HIGH OCCUPANCY DETECTOR 01-32 101-132 LOW OCCUPANCY DETECTOR 01-32 201-232 DETECTOR ANALYSIS OVERRIDE DETECTOR 01-32 099 MASTER CLOCK RTCA ERROR - RESET CLOCK 098 EXCLUSIVE PEDESTRIAN PUSH BUTTON ERROR 097 COMMUNICATIONS ERROR 089 MODEL 602 MODEM SETUP ERROR 088 MODEL 602 MODEM SETUP ERROR 084 RTCA ERROR 083 MASTER CLOCK DATA ERROR - RESET CLOCK 082 MAIN A.C. SERVICE ERROR - CHECK SERVICE 079 PATTERN CONSISTENCY CHECK ERROR (COORD) 078 LATE RETURN TO ARTERY (COORD)</p>

FATAL ERROR MESSAGES: EEPRO, RA, PRO, GUARD, BORDER, COURT, AC LINE, NOERRF

NOTE: USE DECIMAL-EDIT KEY "E" FOR EDITING ALL LOCATIONS ON THIS PAGE

TABLE OF DAY PROGRAMS

EVENT #	A	B	C	D	EVENT #	A	B	C	D	EVENT #	A	B	C	D
	DAY PROG. #	PATT. #	TIME CLOCK FUNCT	TIME HR : MIN.		DAY PROG. #	PATT. #	TIME CLOCK FUNCT	TIME HR : MIN.		DAY PROG. #	PATT. #	TIME CLOCK FUNCT	TIME HR : MIN.
E001				:	E010				:	E019				:
E002				:	E011				:	E020				:
E003				:	E012				:	E021				:
E004				:	E013				:	E022				:
E005				:	E014				:	E023				:
E006				:	E015				:	E024				:
E007				:	E016				:	E025				:
E008				:	E017				:	E026				:
E009				:	E018				:	E027				:

PATTERN CODES

TIMECLOCK FUNCTION CODES

000 = NO PATTERN	006 = PATTERN 6	000 = NO FUNCTION	016 = MAXIII
001 = PATTERN 1	007 = PATTERN 7	001 = OMIT "A"	032 = AUX. OUTPUT
002 = PATTERN 2	008 = PATTERN 8	002 = OMIT "B"	064 = INPUT BY IC
003 = PATTERN 3	009 = PATTERN 9	004 = R.I.R	128 = SPARE
004 = PATTERN 4	010 = PATTERN 10	008 = MAXII	255 = FLASH
005 = PATTERN 5			

TABLE OF WEEK PROGRAMS

TABLE OF YEAR PROGRAMS

TABLE OF EXCEPTION DAYS

WEEK #	001	002	003	
DAY	CODE	d01	d02	d03
SUN	1			
MON	2			
TUES	3			
WED	4			
THUR	5			
FRI	6			
SAT	7			

CODE	WEEK NO.	CODE	WEEK PROG#
2550		2551	
2552		2553	
2554		2555	
2556		2557	
2558		2559	
255A		255B	

CODE	MONTH NO.	CODE	DAY OF MONTH	CODE	DAY PROG. NO.
2590		2591		2592	
2593		2594		2595	
2596		2597		2598	
2599		259A		259B	
259C		259D		259E	

NOTE: WEEK PROGRAM #001 IS IN EFFECT UNTIL CHANGED BY DEFAULT. CHANGE STAYS IN EFFECT UNTIL CHANGED AGAIN

NOTE: FOR WEEK PROGRAM #001, ALL DAY PROGRAMS ARE INITIALIZED = 001.

STATE OF NEW YORK - DEPARTMENT OF TRANSPORTATION
TRAFFIC AND SAFETY DIVISION
TRAFFIC CONTROL SIGNAL SPECIFICATIONS

Study:
Contract D252451
P.I.N. 8802.02.301
File:

Signal No(s). 160 County Dutchess Page 1 of 20 Pages

City, Village, Town of Wappinger

Department Order filed _____ as Section 2013.29 Subdivision (i)
(Date)

Prior specifications hereby superceded: None _____ 19__

Purpose:

These specifications will be effective upon the installation, modification of the necessary traffic control device(s) required by and conforming to the State Manual of Uniform Traffic Control Devices.

I. This Signal shall:

A. Operate in accordance with the Table of Operations and/or Change Intervals as shown on page(s) 2 as a:

- Pretimed signal
- Semi-traffic actuated signal
- Full-traffic actuated signal
- Pedestrian actuated signal
- Other _____

B. Display vehicular indications
 Display pedestrian indications
 Be equipped with vehicle detectors
 Be equipped with Pedestrian push buttons.

as shown in the schematic, scaled drawing on page 3.

C. Be equipped with pre-emption, interconnection and/or coordination which are described as follows:

2/16/89 [Signature] RTE
(Date) (Signature) (Title)

- cc: Main Office (2)
 Region 8 Traffic Engineer
 M. Dale
 F. Haack (3)

Installation Date March 14, 1989

Modification Date _____

STATE OF NEW YORK - DEPARTMENT OF TRANSPORTATION
 TRAFFIC AND SAFETY DIVISION
TRAFFIC CONTROL SIGNAL SPECIFICATIONS (CONTINUED)

Study:
 Contract:
 P.I.N.:
 File:

160

Dutchess

Feb. 16, 1989

PAGE 2 OF 20 PAGES

SIGNAL NO(S).

COUNTY

DATE


Table of Operation
Faces


<u>Phase</u>	<u>1</u>	<u>2</u>	<u>3</u>	<u>4</u>	<u>5,6,7,8</u>
1	Red	Red	Green	Green	Red
5	Green	Green	Red	Red	Red
2	Red/←	Red	Red	Red	Red
6	Red	Red	Red/←	Red	Red
1 + 5	Green	Green	Green	Green	Red
1 + 6	Red	Red	Green/←	Green	Red
2 + 5	Green/←	Green	Red	Red	Red
2 + 6	Red/←	Red	Red/←	Red	Red
3	Red	Red	Red	Red	Red
Fl.Op.	Fl.Y	Fl.Y	Fl.Y	Fl.Y	Fl.R

Clearance Table

From

<u>To</u>	<u>Green</u>	<u>Green/←</u>	<u>Red/←</u>	<u>Red</u>
<u>Green</u>	Green Green	Green/←	Red/←	Red Red
<u>Green/←</u>	Green Green	x	Red/←	Red Red
<u>Red/←</u>	Yellow Red	Yellow/← Red/←	x	Red Red
<u>Red</u>	Yellow Red	Yellow/← Red	Red/←	Red Red

CODE:  = Left Yellow Arrow

 = Left Green Arrow

STATE OF NEW YORK - DEPARTMENT OF TRANSPORTATION
 TRAFFIC AND SAFETY DIVISION
 TRAFFIC CONTROL SIGNAL SPECIFICATIONS (CONTINUED)

Study:
 Contract:
 P.I.N.:
 File:

160

Dutchess

Feb. 16, 1989

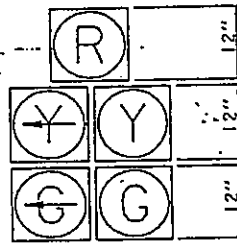
PAGE 3 OF 20 PAGES

SIGNAL NO(S).

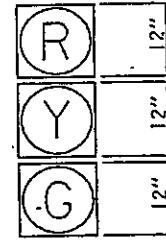
COUNTY

DATE

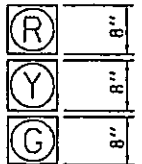
FACES



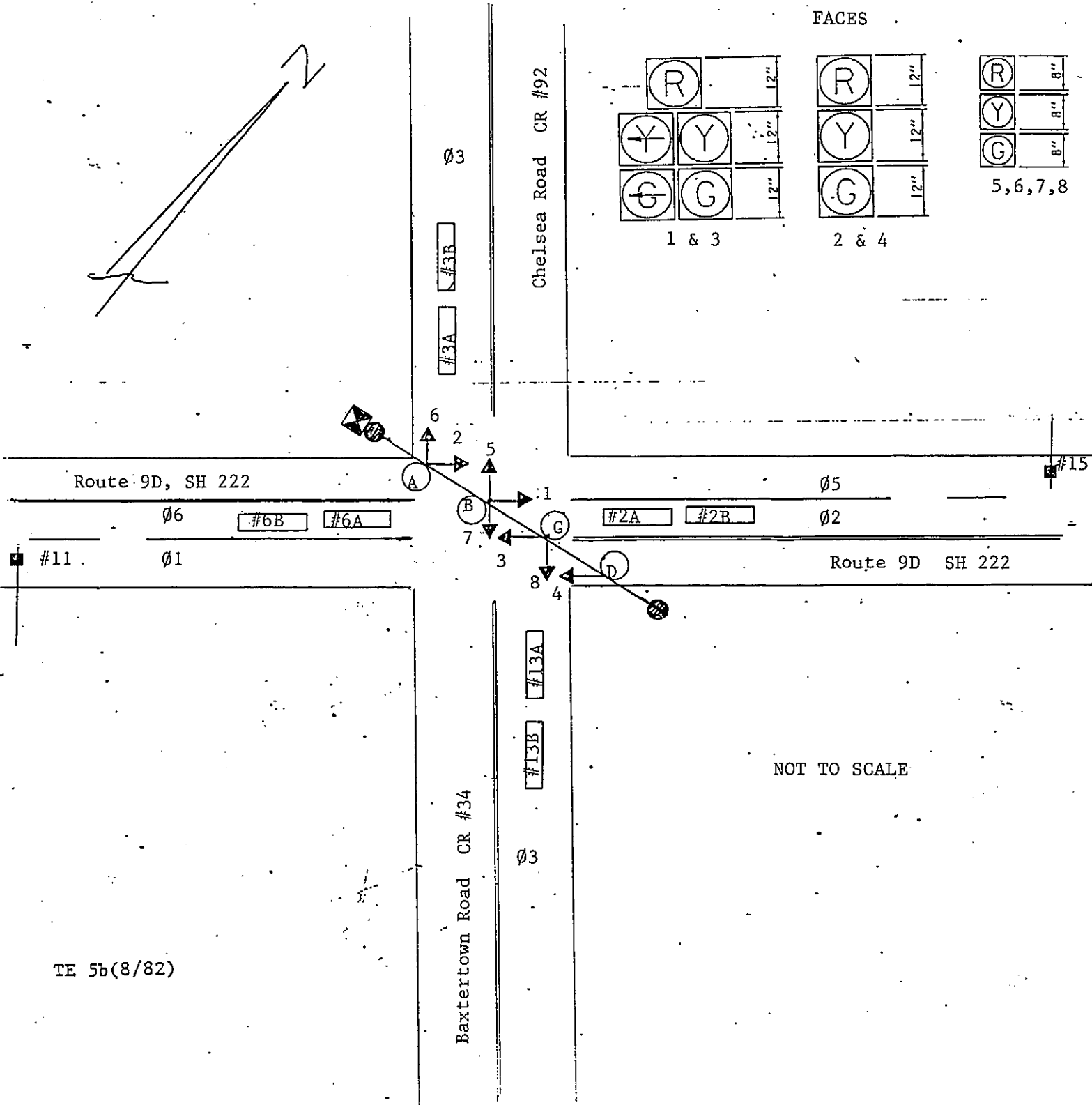
1 & 3



2 & 4



5, 6, 7, 8



NOT TO SCALE

TE 5b(8/82)

USE THE D <LOCATION #> COMMAND TO ACCESS THESE DYNAMIC TIMERS.

TIMER DESCRIPTION	LOCATION	TIMER DESCRIPTION	LOCATION
<u>DETECTOR DELAY TIMERS</u>		<u>DETECTOR EXTENSION TIMERS</u>	
DELAY TIMERS 1-32	2040-205F	EXTENSION TIMERS 1-32	2060-207F

To obtain the location for a specific -detector delay or extension timer, subtract 100 from the location number where the delay or extension time is set in Locations 2140-217F).

<u>PRE-EMPTION TIMERS</u>		<u>PHASE SELECTION TIMERS</u>	
TIME BEFORE PRE-EMPT TIMER	2080	GUARANTEED GREEN TIMER	208A
EXTENSION TIMER	2081		
GUARANTEED GREEN TIMER	2082		
CALL SELECT GREEN TIMER	2083		

<u>EXCLUSIVE PEDESTRIAN</u>		<u>OFFSET HOLD</u>	
EXCL. PED WALK TIMER	208B	@SAFETY TIMER	208D
EXCL. PED CLEARANCE TIMER	208C	@EXTENSION TIMER	208E

<u>CABINET FLASH TIME LOG</u>		
YEAR LAST ACTIVATED	2090	(VIEW COMPOSITE DISPLAY THROUGH SPECIAL COMMAND "CF")
MONTH LAST ACTIVATED	2091	
DAY LAST ACTIVATED	2092	
HOURLY LAST ACTIVATED	2093	
MINUTE LAST ACTIVATED	2094	

<u>POWERDOWN COUNTERS (TAPS VERSION 0.2 AND UP)</u>		
NUMBER OF SHORT POWERDOWNS	2097	(THESE ARE # OF POWERDOWNS THIS WEEK SINCE 00:00 MIDNIGHT SUNDAY MORNING)
NUMBER OF LONG POWERDOWNS	2098	

<u>COORDINATION/TIMECLOCK STATUS WORDS</u>		
WEEK PROGRAM IN EFFECT	20C0	(NOTE: INDICATOR LIGHT #9 = T.C. FUNCTION IN EFFECT)
DAY PROGRAM IN EFFECT	20C1	
PATTERN IN EFFECT	20C2	
T.C. FUNCTION IN EFFECT	20C3	

When this location is displayed the three-digit code for the timeclock function(s) in effect will be displayed and indicator lights will be lit to indicate function as follows:

Function	Code	LED #	Function	Code	LED #
Omit A	001	9	Aux. Output (SP9Y)	032	14
Omit B	002	10	Input by T.C.	064	15
R.I.R.	004	11	Spare	128	16
Max 2	008	12	Flash	255	9-16
Max 3	016	13			

CCS = 82A Signal # = 160

Rte = 9D

Rte Seq # = 122

DATE: 11/30/02 TIME: 01:03:21

+++++

TE 261 (11/95)

PHASE TIMING DATA/TIMER INTERVALS

INTERVAL	PHASE/ INT. #								
		F1	F2	F3	F4	F5	F6	F7	F8
MEMORY/RECALL	00	003	000	000	000	003	000	000	000
WALK	01	---	---	---	---	---	---	---	---
PEDESTRIAN CLEARANCE	02	---	---	---	---	---	---	---	---
INITIAL	03	010	002	002	---	010	002	---	---
VARIABLE INITIAL	04	02.5	---	---	---	02.5	---	---	---
VARIABLE INIT. LIMIT	05	025	050	050	050	025	050	050	050
TIME BEFOR REDUCTION	06	020	---	---	---	020	---	---	---
TIME TO REDUCE	07	010	---	---	---	010	---	---	---
MAXIMUM GAP	08	06.0	02.0	02.0	00.1	06.0	02.0	00.1	00.1
MINIMUM GAP	09	04.0	---	---	---	04.0	---	---	---
GAP CLOCK	10	USED	WITH	DAA	ONLY	USED	WITH	DBB	ONLY
MAXIMUM GREEN 1	11	040	015	015	---	040	015	---	---
MAXIMUM GREEN 2	12	---	---	---	---	---	---	---	---
MAXIMUM GREEN 3	13	---	---	---	---	---	---	---	---
RECALL GREEN	14	026	010	010	---	026	010	---	---
YELLOW CLEARANCE	15	05.0	05.0	05.0	---	05.0	05.0	---	---
RED CLEARANCE	16	01.0	01.0	01.0	---	01.0	01.0	---	---
THIRD CLEARANCE	17	---	---	---	---	---	---	---	---
FOURTH CLEARANCE	18	---	---	---	---	---	---	---	---
		F1	F2	F3	F4	F5	F6	F7	F8

CCS = 82A Signal # = 160 Rte = 9D Rte Seq # = 122
 DATE: 11/30/02 TIME: 01:03:32

+++++

TE 262-0 (11/95) MISCELLANEOUS PROGRAMMABLE DATA

TIMING/RANGE	FUNCTION	LOC.	TIME
IN SECONDS	STARTUP CLEARANCE TIMER A	2100	---
IN SECONDS	STARTUP CLEARANCE TIMER B	2101	---
IN MINUTES	DETECTOR ANALYSIS TIME	2102	035
000 = GREEN GATING	UNCONDITIONAL DELAY/EXTENSION	2103	---
001 = UNCONDITIONAL			
IN SECONDS / 004-012	ALL RED STARTUP TIMER	2104	004
ENABLE = 000	ACLINE FATAL ERROR SWITCH	2110	---
DISABLE = 170			
ENABLE = 102	DIAGNOSTIC MESSAGE CIRCULAR	2111	---
DISABLE = 000	BUFFER (USED WITH GUARD)		
001 - 255	MAXIMUM RANDOM INPUT INTERVAL	2115	---
001 - 040	MAX NO OF PERMITTED DETECTORS	2116	---
ENABLE = 099	RANDOM INPUTS SWITCH WORD	2117	---
DISABLE = 000			

CCS = 82A Signal # = 160 Rte = 9D Rte Seq # = 122
 DATE: 11/30/02 TIME: 01:03:48

+++++

TE 262-1 (11/95) MISCELLANEOUS PROGRAMMABLE DATA

DELAY TIMES - (DELAY TIME IN TENTHS OF SECONDS)

DETECTOR # 1	2140	---	DETECTOR #15	214E	---
DETECTOR # 2	2141	05.0	DETECTOR #16	214F	---
DETECTOR # 3	2142	05.0	DETECTOR #17	2150	---
DETECTOR # 4	2143	---	DETECTOR #18	2151	---
DETECTOR # 5	2144	---	DETECTOR #19	2152	---
DETECTOR # 6	2145	05.0	DETECTOR #20	2153	---
DETECTOR # 7	2146	---	DETECTOR #21	2154	---
DETECTOR # 8	2147	---	DETECTOR #22	2155	---
DETECTOR # 9	2148	---	DETECTOR #23	2156	---
DETECTOR #10	2149	---	DETECTOR #24	2157	---
DETECTOR #11	214A	---	DETECTOR #25	2158	---
DETECTOR #12	214B	---	DETECTOR #26	2159	---
DETECTOR #13	214C	05.0	DETECTOR #27	215A	---
DETECTOR #14	214D	---	DETECTOR #28	215B	---

CCS = 82A Signal # = 160 Rte = 9D Rte Seq # = 122
 DATE: 11/30/02 TIME: 01:03:54

+++++

TE 262-1A (11/95) MISCELLANEOUS PROGRAMMABLE DATA

EXTENSION TIMES - (EXTENSION TIME IN TENTHS OF SECONDS)

DETECTOR # 1	2160	—.—	DETECTOR #15	216E	—.—
DETECTOR # 2	2161	—.—	DETECTOR #16	216F	—.—
DETECTOR # 3	2162	—.—	DETECTOR #17	2170	—.—
DETECTOR # 4	2163	—.—	DETECTOR #18	2171	—.—
DETECTOR # 5	2164	—.—	DETECTOR #19	2172	—.—
DETECTOR # 6	2165	—.—	DETECTOR #20	2173	—.—
DETECTOR # 7	2166	—.—	DETECTOR #21	2174	—.—
DETECTOR # 8	2167	—.—	DETECTOR #22	2175	—.—
DETECTOR # 9	2168	—.—	DETECTOR #23	2176	—.—
DETECTOR #10	2169	—.—	DETECTOR #24	2177	—.—
DETECTOR #11	216A	—.—	DETECTOR #25	2178	—.—
DETECTOR #12	216B	—.—	DETECTOR #26	2179	—.—
DETECTOR #13	216C	—.—	DETECTOR #27	217A	—.—
DETECTOR #14	216D	—.—	DETECTOR #28	217B	—.—

CCS = 82A Signal # = 160 Rte = 9D Rte Seq # = 122
 DATE: 11/30/02 TIME: 01:03:59

+++++

TE 262-2 (11/95) MISCELLANEOUS PROGRAMMABLE DATA (CONT.)

PRE-EMPTION - IN SECONDS	PREMPT A		PREMPT B		PREMPT C	
	LOC.	TIME	LOC.	TIME	LOC.	TIME
TIME BEFORE PRE-EMPTION	2180	---	2183	---	2186	---
EXTENSION TIME	2181	---	2184	---	2187	---
GUARANTEED GREEN TIME BEFORE CALL SELECT GREEN BEFORE	2182	002	2185	002	2188	002
					2189	---

MISCELLANEOUS			
TIMING/RANGE	FUNCTION	LOC.	TIME
IN SECONDS	PHASE SELECTION - GUARANTEED GREEN TIME	218A	002
IN SECONDS	EXCLUSIVE PED. WALK INTERVAL	218B	---
IN SECONDS	EXCLUSIVE PED. CLEARANCE INTERVAL	218C	---
IN SECONDS	@ OFFSET HOLD - SAFETY OVERRIDE	218D	---
IN SECONDS	@ OFFSET HOLD - EXTENSION	218E	050
IN SECONDS	PREEMPT C PED CLR MAX SAFETY TIMER	218F	---

CCS = 82A Signal # = 160 Rte = 9D Rte Seq # = 122
DATE: 11/30/02 TIME: 01:04:04

+++++

TE 262-3 (11/95) MISCELLANEOUS PROGRAMMABLE DATA

TAPS EDIT PROTECT CODE		21DE	—
NO PROTECT	= 000		
TRAFFIC COUNTS	= 001		
PATTERN PHASING	= 002		
PATTERN TIMING	= 004		
TIMECLOCK TABLES	= 008		
SIGNAL PROGRAMMABLE FEATURES	= 016		
SIGNAL TIMING FEATURES AND FAILURE ALARMS	= 032		
EDIT ACCESS CODE - MUST BE CODED IN ORDER TO EDIT ALL OTHER PROG. FEATURES LOCATIONS		21DF	xxx
* * * MAY NOT BE IMPLEMENTED BY DESKTOP * * *			

CCS. = 82A Signal # = 160 Rte = 9D Rte Seq # = 122
 DATE: 11/30/02 TIME: 01:04:09

+++++

TE 262-3A , (11/95) MASTER TIMECLOCK PROGRAMMABLE DATA

001-012	BEGIN DAYLIGHT SAVINGS TIME MONTH	21EC	004	
001-012	END DAYLIGHT SAVINGS TIME MONTH	21ED	010	
001=FIRST	BEGIN DAYLIGHT SAVINGS TIME WEEK OF MONTH	21EE	001	
002=SECOND				
003=THIRD	END DAYLIGHT SAVINGS TIME WEEK OF MONTH	21EF	005	
004=FOURTH				
005=LAST OR FIFTH				
001 - 012	*Use "C8" and "C9" commands to display	*MONTH OF YEAR	21F0	XXX
001 - 031		*DAY OF MONTH	21F1	XXX
000 - 099		*YEAR	21F2	XXX
000 - 023		*HOUR OF DAY	21F3	XXX
000 - 059		*MINUTE OF HOUR	21F4	XXX
000 - 059		*SECOND OF MINUTE	21F5	XXX
001 - 007		DAY OF WEEK	21F6	XXX
001 - 053 (READ ONLY)		WEEK OF YEAR	21F7	XXX
001 = To portable card	TRANSFER MASTER CLOCK	21F8	XXX	
002 = From portable card				

* * * 21F0-21F8 NOT IMPLEMENTED. USE CLOCK DOWNLOAD FUNCTION. * * *

CCS = 82A Signal # = 160 Rte = 9D Rte Seq # = 122
 DATE: 11/30/02 TIME: 01:04:15

+++++

TE 262-F (11/95)

FAILURE ALARM DATA

ALARM LOCATIONS			ALARM LOCATIONS			ALARM CODES
ALARM 00	F00	---	ALARM 16	F16	---	
ALARM 01	F01	---	ALARM 17	F17	---	099=RTCA ERROR
ALARM 02	F02	---	ALARM 18	F18	---	098=EXCL. PED
ALARM 03	F03	---	ALARM 19	F19	---	SWITCH ERROR
ALARM 04	F04	---	ALARM 20	F20	---	097=COMM. ERROR
ALARM 05	F05	---	ALARM 21	F21	---	083=TIMECLOCK
ALARM 06	F06	---	ALARM 22	F22	---	ERROR
ALARM 07	F07	---	ALARM 23	F23	---	082=AC LINE
ALARM 08	F08	---	ALARM 24	F24	---	ERROR
ALARM 09	F09	---	ALARM 25	F25	---	079=COORDINATION
ALARM 10	F10	---	ALARM 26	F26	---	CONSISTANCY
ALARM 11	F11	---	ALARM 27	F27	---	ERROR
ALARM 12	F12	---	ALARM 28	F28	---	0xx=HIGH OCC.
ALARM 13	F13	---	ALARM 29	F29	---	1xx=LOW OCC.
ALARM 14	F14	---	ALARM 30	F30	---	2xx=DETECTOR
ALARM 15	F15	---	ALARM 31	F31	---	OVERRIDE

CCS = 82A Signal # = 160
 DATE: 11/30/02 TIME: 01:04:24

Rte = 9D

Rte Seq # = 122

+++++

TE 262-4 (11/95)

PROGRAMMABLE FEATURES

FUNCTION			PHASE WORD								LOC.	CODE
			8	4	2	1	8	4	2	1		
VEHICLE PHASES PERMITTED			φ 1	φ 2	φ 5	φ 6	φ 3	φ 4	φ 7	φ 8	2200	F8
PEDESTRIAN PHASES PERMITTED			φ 1	φ 2	φ 5	φ 6	φ 3	φ 4	φ 7	φ 8	2201	—
			SP	SP	SP	SP	SP	SP	SP	SP		
STARTUP	A	OUTPUT	3G	3Y	3R	2G	2Y	2R	1G	1R	2202	—
STARTUP	A	OUTPUT	6G	6Y	6R	5G	5Y	5R	4G	4R	2203	—
STARTUP	A	OUTPUT	9G	9Y	9R	8G	8Y	8R	7G	7R	2204	—
STARTUP	A	OUTPUT	12G	12Y	12R	11G	11Y	11R	10G	10R	2205	—
STARTUP	A	OUTPUT	-	-	-	-	7Y	1Y	10Y	4Y	2206	—
STARTUP	A	OUTPUT	14G	14Y	14R	13G	13Y	13R	-	-	2207	—
STARTUP	B	OUTPUT	3G	3Y	3R	2G	2Y	2R	1G	1R	2208	—
STARTUP	B	OUTPUT	6G	6Y	6R	5G	5Y	5R	4G	4R	2209	—
STARTUP	B	OUTPUT	9G	9Y	9R	8G	8Y	8R	7G	7R	220A	—
STARTUP	B	OUTPUT	12G	12Y	12R	11G	11Y	11R	10G	10R	220B	—
STARTUP	B	OUTPUT	-	-	-	-	7Y	1Y	10Y	4Y	220C	—
STARTUP	B	OUTPUT	14G	14Y	14R	13G	13Y	13R	-	-	220D	—
STARTUP PHASES			φ 1	φ 2	φ 5	φ 6	φ 3	φ 4	φ 7	φ 8	220E	—

CCS. = 82A Signal # = 160 Rte = 9D Rte Seq # = 122
 DATE: 11/30/02 TIME: 01:04:37

+++++

TE 262-4A , (11/95) PROGRAMMABLE FEATURES MISCELLANEOUS CONTROL WORDS

MISCELLANEOUS FUNCTIONS	(@ = NOT IMPLEMENTED BY TAPS)	LOC.	CODE
@ MANUAL CONTROL MODIFIER	ADVANCE = 01 HOLD = 02 EXCLUSIVE PED = 04	2210	—
@ REST POINT	BEFORE GAP = 00 AFTER GAP = 01	2211	—
DUAL RING MODIFIER	QUAD LEFT TURN OPERATION = 00 SPECIAL 6 PHASE SEQUENTIAL = 01	2212	—
CLEAR TABLE SELECTOR WORD	SIGNAL OPERATION FEATURES = 01 DAY PROGRAM = 02 YEAR PROGRAMMING TABLES = 04 PATTERN TIMING = 08 PATTERN PHASING = 10 TRAFFIC COUNT = 20 DIAGNOSTIC ERROR DATA = 40	2213	xx

* * * CLEAR TABLES FUNCTION NOT IMPLEMENTED BY DESKTOP. * * *

+++++

TE 262-6 (11/95) INPUT CONTROL WORDS (CONT.)

FUNCTION									LOC.	CODE
INPUT JUMPING/SWITCHING NOTE: ANY INPUT FUNCTION CODE CAN BE USED AS A SECONDARY FUNCTION CODE.	SECONDARY FUNCTION - INPUT #1								223C	—
	SECONDARY FUNCTION - INPUT #2								223D	—
	SECONDARY FUNCTION - INPUT #3								223E	—
	SECONDARY FUNCTION - INPUT #4								223F	—
	SECONDARY FUNCTION - INPUT #5								2240	—
	SECONDARY FUNCTION - INPUT #6								2241	—
	SECONDARY FUNCTION - INPUT #7								2242	—
	SECONDARY FUNCTION - INPUT #8								2243	—
INPUT #1 - SECOND PHASE	φ 1	φ 2	φ 5	φ 6	φ 3	φ 4	φ 7	φ 8	2244	—
INPUT #2 - SECOND PHASE	φ 1	φ 2	φ 5	φ 6	φ 3	φ 4	φ 7	φ 8	2245	—
INPUT #3 - SECOND PHASE	φ 1	φ 2	φ 5	φ 6	φ 3	φ 4	φ 7	φ 8	2246	—
INPUT #4 - SECOND PHASE	φ 1	φ 2	φ 5	φ 6	φ 3	φ 4	φ 7	φ 8	2247	—
INPUT #5 - SECOND PHASE	φ 1	φ 2	φ 5	φ 6	φ 3	φ 4	φ 7	φ 8	2248	—
INPUT #6 - SECOND PHASE	φ 1	φ 2	φ 5	φ 6	φ 3	φ 4	φ 7	φ 8	2249	—
INPUT #7 - SECOND PHASE	φ 1	φ 2	φ 5	φ 6	φ 3	φ 4	φ 7	φ 8	224A	—
INPUT #8 - SECOND PHASE	φ 1	φ 2	φ 5	φ 6	φ 3	φ 4	φ 7	φ 8	224B	—
DETECTOR ANALYSIS										
LOW OCCUPANCY OVERRIDE	φ 1	φ 2	φ 5	φ 6	φ 3	φ 4	φ 7	φ 8	224C	—
HIGH OCCUPANCY OVERRIDE	φ 1	φ 2	φ 5	φ 6	φ 3	φ 4	φ 7	φ 8	224D	—
MISCELLANEOUS (@ = NOT IMPLEMENTED)										
@ OFFSET HOLD-PHASES	φ 1	φ 2	φ 5	φ 6	φ 3	φ 4	φ 7	φ 8	224E	—

CCS. = 82A Signal # = 160 Rte = 9D Rte Seq # = 122
 DATE: 11/30/02 TIME: 01:05:17

+++++

TE 262-7 (10/96) OUTPUT CONTROL WORDS
 COMBINE FUNCTION (X) AND SPECIFIER (Y) TO FORM CODE WORD (XY)

FUNCTION (X)	SPECIFIER (Y)	SWITCH PACK	LOC.	CODE
0 = PHASE	1-8 = PHASE			
1 = PED ***	1 (9) = PEDA 4 (C) = PEDD	SP1	2270	01
	2 (A) = PEDB 5 (D) = PEDE	SP2	2271	02
	3 (B) = PEDC 6 (E) = PEDF	SP3	2272	03
		SP4	2273	—
2 = OVERLAP	1 = OVLA 4 = OVLD	SP5	2274	05
	2 = OVLB 5 = OVLE	SP6	2275	06
	3 = OVLC 6 = OVLF	SP7	2276	—
4 = DOUBLE CLR	1 = DCA 2 = DCB	SP8	2277	—
	3 = DCC 4 = DCD	SP9*	2278	—
	5 = DCE 6 = DCF	SP10	2279	—
				—
6 = DC/OVL	1 = DC/OVLA 2 = DC/OVLB	SP11**	227A	—
C = MASTER OUTPUTS (R/Y/G)	0 = UNUSED/OFF2/OFF3	SP12	227B	—
	C = CYC1/CYC2/CYC3	SP13	227C	03
	F = FREE/SYNC/OFF1	SP14	227D	—
				—

NOTES: * SP9 (YELLOW) Outputs Aux Output by Timeclock
 ** SP11 (YELLOW) Outputs Blue Light
 *** Choose value in () for solid yellow output during DON'T WALK

CCS. = 82A Signal # = 160
 DATE: 11/30/02 TIME: 01:05:22

Rte = 9D

Rte Seq # = 122

+++++

TE 262-7A , (11/95)

OVERLAPS

FUNCTION	PHASE WORD								LOC.	CODE
	8	4	2	1	8	4	2	1		
OVERLAP A GREEN PHASE WORD	φ 1	φ 2	φ 5	φ 6	φ 3	φ 4	φ 7	φ 8	227E	—
OVERLAP B GREEN PHASE WORD	φ 1	φ 2	φ 5	φ 6	φ 3	φ 4	φ 7	φ 8	227F	—
OVERLAP C GREEN PHASE WORD	φ 1	φ 2	φ 5	φ 6	φ 3	φ 4	φ 7	φ 8	2280	—
OVERLAP D GREEN PHASE WORD	φ 1	φ 2	φ 5	φ 6	φ 3	φ 4	φ 7	φ 8	2281	—
OVERLAP E GREEN PHASE WORD	φ 1	φ 2	φ 5	φ 6	φ 3	φ 4	φ 7	φ 8	2282	—
OVERLAP F GREEN PHASE WORD	φ 1	φ 2	φ 5	φ 6	φ 3	φ 4	φ 7	φ 8	2283	—
OVERLAP A CLEARANCE PHASE	φ 1	φ 2	φ 5	φ 6	φ 3	φ 4	φ 7	φ 8	2284	—
OVERLAP B CLEARANCE PHASE	φ 1	φ 2	φ 5	φ 6	φ 3	φ 4	φ 7	φ 8	2285	—
OVERLAP C CLEARANCE PHASE	φ 1	φ 2	φ 5	φ 6	φ 3	φ 4	φ 7	φ 8	2286	—
OVERLAP D CLEARANCE PHASE	φ 1	φ 2	φ 5	φ 6	φ 3	φ 4	φ 7	φ 8	2287	—
OVERLAP E CLEARANCE PHASE	φ 1	φ 2	φ 5	φ 6	φ 3	φ 4	φ 7	φ 8	2288	—
OVERLAP F CLEARANCE PHASE	φ 1	φ 2	φ 5	φ 6	φ 3	φ 4	φ 7	φ 8	2289	—
DC/OVL A DBL. CLEAR PHASE	φ 1	φ 2	φ 5	φ 6	φ 3	φ 4	φ 7	φ 8	228A	—
DC/OVL B DBL. CLEAR PHASE	φ 1	φ 2	φ 5	φ 6	φ 3	φ 4	φ 7	φ 8	228B	—
DC/OVL A OVL GREEN PHASES	φ 1	φ 2	φ 5	φ 6	φ 3	φ 4	φ 7	φ 8	228C	—
DC/OVL B OVL GREEN PHASES	φ 1	φ 2	φ 5	φ 6	φ 3	φ 4	φ 7	φ 8	228D	—
DC/OVL A CLEARANCE PHASES	φ 1	φ 2	φ 5	φ 6	φ 3	φ 4	φ 7	φ 8	228E	—
DC/OVL B CLEARANCE PHASES	φ 1	φ 2	φ 5	φ 6	φ 3	φ 4	φ 7	φ 8	228F	—

CCS = 82A Signal # = 160
 DATE: 11/30/02 TIME: 01:05:28

Rte = 9D

Rte Seq # = 122

+++++

TE 262-8 (11/95)

OUTPUT CONTROL WORDS

FUNCTION	PHASE WORD								LOC.	CODE
	8	4	2	1	8	4	2	1		
PEDESTRIAN										
PEDESTRIAN A PHASE WORD	φ 1	φ 2	φ 5	φ 6	φ 3	φ 4	φ 7	φ 8	2290	—
PEDESTRIAN B PHASE WORD	φ 1	φ 2	φ 5	φ 6	φ 3	φ 4	φ 7	φ 8	2291	—
PEDESTRIAN C PHASE WORD	φ 1	φ 2	φ 5	φ 6	φ 3	φ 4	φ 7	φ 8	2292	—
PEDESTRIAN D PHASE WORD	φ 1	φ 2	φ 5	φ 6	φ 3	φ 4	φ 7	φ 8	2293	—
PEDESTRIAN E PHASE WORD	φ 1	φ 2	φ 5	φ 6	φ 3	φ 4	φ 7	φ 8	2294	—
PEDESTRIAN F PHASE WORD	φ 1	φ 2	φ 5	φ 6	φ 3	φ 4	φ 7	φ 8	2295	—
FLASHING WALK PHASE WORD										
PEDESTRIAN PHASE REST N WALK	φ 1	φ 2	φ 5	φ 6	φ 3	φ 4	φ 7	φ 8	2296	—
EXTENDED PED CLEARANCE WORD	φ 1	φ 2	φ 5	φ 6	φ 3	φ 4	φ 7	φ 8	2297	—
DOUBLE CLEARANCE										
DOUBLE CLEARANCE A PHASE	φ 1	φ 2	φ 5	φ 6	φ 3	φ 4	φ 7	φ 8	2299	—
DOUBLE CLEARANCE B PHASE	φ 1	φ 2	φ 5	φ 6	φ 3	φ 4	φ 7	φ 8	229A	—
DOUBLE CLEARANCE C PHASE	φ 1	φ 2	φ 5	φ 6	φ 3	φ 4	φ 7	φ 8	229B	—
DOUBLE CLEARANCE D PHASE	φ 1	φ 2	φ 5	φ 6	φ 3	φ 4	φ 7	φ 8	229C	—
DOUBLE CLEARANCE E PHASE	φ 1	φ 2	φ 5	φ 6	φ 3	φ 4	φ 7	φ 8	229D	—
DOUBLE CLEARANCE F PHASE	φ 1	φ 2	φ 5	φ 6	φ 3	φ 4	φ 7	φ 8	229E	—

CCS = 82A Signal # = 160 Rte = 9D Rte Seq # = 122
 DATE: 11/30/02 TIME: 01:05:34

+++++

TE 262-8A (11/95)

OUTPUT CONTROL WORDS (CONT.)

3 COLOR FLASH MODIFIER	NO = 00				YES = 01				229F	—
	SP	SP	SP	SP	SP	SP	SP	SP		
3 COLOR FLASH MODIFIER OUTPUT	3G	3Y	3R	2G	2Y	2R	1G	1R	22A0	—
3 COLOR FLASH MODIFIER OUTPUT	6G	6Y	6R	5G	5Y	5R	4G	4R	22A1	—
3 COLOR FLASH MODIFIER OUTPUT	9G	9Y	9R	8G	8Y	8R	7G	7R	22A2	—
3 COLOR FLASH MODIFIER OUTPUT	12G	12Y	12R	11G	11Y	11R	10G	10R	22A3	—
3 COLOR FLASH MODIFIER OUTPUT	-	-	-	-	7Y	1Y	10Y	4Y	22A4	—
3 COLOR FLASH MODIFIER OUTPUT	14G	14Y	14R	13G	13Y	13R	-	-	22A5	—
LIGHT REDUCTION										
LIGHT REDUCTION OUTPUT	3G	3Y	3R	2G	2Y	2R	1G	1R	22A6	—
LIGHT REDUCTION OUTPUT	6G	6Y	6R	5G	5Y	5R	4G	4R	22A7	—
LIGHT REDUCTION OUTPUT	9G	9Y	9R	8G	8Y	8R	7G	7R	22A8	—
LIGHT REDUCTION OUTPUT	12G	12Y	12R	11G	11Y	11R	10G	10R	22A9	—
LIGHT REDUCTION OUTPUT	-	-	-	-	7Y	1Y	10Y	4Y	22AA	—
LIGHT REDUCTION OUTPUT	14G	14Y	14R	13G	13Y	13R	-	-	22AB	—

CCS = 82A Signal # = 160 Rte = 9D Rte Seq # = 122
 DATE: 11/30/02 TIME: 01:05:39

+++++

TE 262-9 (11/95)

PHASE SELECTION

FUNCTION	PHASE WORD								LOC.	CODE
	8	4	2	1	8	4	2	1		
PHASE SELECTION - OMIT A	ϕ 1	ϕ 2	ϕ 5	ϕ 6	ϕ 3	ϕ 4	ϕ 7	ϕ 8	22AC	—
PHASE SELECTION - OMIT B	ϕ 1	ϕ 2	ϕ 5	ϕ 6	ϕ 3	ϕ 4	ϕ 7	ϕ 8	22AD	—
PHASE SELECTION - OMIT C	ϕ 1	ϕ 2	ϕ 5	ϕ 6	ϕ 3	ϕ 4	ϕ 7	ϕ 8	22AE	—
PHASE SELECTION - OMIT D	ϕ 1	ϕ 2	ϕ 5	ϕ 6	ϕ 3	ϕ 4	ϕ 7	ϕ 8	22AF	—
PHASE SELECTION - MODIFIER	OMIT IN ORDER OF CALL							= 00	22B0	—
	OMIT PRIORITY A-B-C-D							= 80		

CCS = 82A Signal # = 160 Rte = 9D Rte Seq # = 122
 DATE: 11/30/02 TIME: 01:05:45

+++++

TE 262-9A (11/95)

PREEMPTION WORDS

PREEMPT MODIFIER	PREEMPT C FLASH = 02 PREEMPT C FLASH = TC FLASH = 82 PREEMPT PRIORITY C-A-B = 20	22B1	—
BLUE LIGHT MODIFIER & SELECTOR - COMBINE BLUE LIGHT OUTPUT (X) AND PREEMPTION SPECIFIER (Y) TO FORM CODE WORD (XY)		22B2	—
BLUE LIGHT OUTPUT (X) FLASH = 0 STEADY = 8	PREEMPTION SPECIFIER (Y) NO BLUE LIGHT = 0 PREEMPT A = 1 PREEMPT B = 2 PREEMPT C = 4		

FUNCTION	PHASE WORD								LOC.	CODE
	8	4	2	1	8	4	2	1		
PREEMPT A PHASE DELETE ϕ	ϕ 1	ϕ 2	ϕ 5	ϕ 6	ϕ 3	ϕ 4	ϕ 7	ϕ 8	22B3	—
PREEMPT B PHASE DELETE ϕ	ϕ 1	ϕ 2	ϕ 5	ϕ 6	ϕ 3	ϕ 4	ϕ 7	ϕ 8	22B4	—
PREEMPT C PHASE DELETE ϕ	ϕ 1	ϕ 2	ϕ 5	ϕ 6	ϕ 3	ϕ 4	ϕ 7	ϕ 8	22B5	—
PREEMPT C CALL SELECT ϕ	ϕ 1	ϕ 2	ϕ 5	ϕ 6	ϕ 3	ϕ 4	ϕ 7	ϕ 8	22B6	—
		SP	SP		SP	SP	SP	SP		
PREEMPT C FLASH OUTPUT	-	3Y	3R	-	2Y	2R	-	1R	22B7	—
PREEMPT C FLASH OUTPUT	-	6Y	6R	-	5Y	5R	-	4R	22B8	—
PREEMPT C FLASH OUTPUT	-	9Y	9R	-	8Y	8R	-	7R	22B9	—
PREEMPT C FLASH OUTPUT	-	12Y	12R	-	11Y	11R	-	10R	22BA	—
PREEMPT C FLASH OUTPUT	-	-	-	-	7Y	1Y	10Y	4Y	22BB	—
PREEMPT C FLASH OUTPUT	-	14Y	14R	-	13Y	13R	-	-	22BC	—
PREEMPT C PED CLR SW	= 00 USE EXISTING PED CLR = 01 USE PREEMPT C MAX PED CLR SAFETY TIMER (SEE 218F)								22BD	—
PREEMPT C PED CLR TIMER - PHASES TO OVERRIDE	ϕ 1	ϕ 2	ϕ 5	ϕ 6	ϕ 3	ϕ 4	ϕ 7	ϕ 8	22BE	—

CCS = 82A

Signal # = 160

Rte = 9D

Rte Seq # = 122

DATE: 11/30/02 TIME: 01:05:50

+++++

TE 262-10 (11/95)

TIMECLOCK FUNCTIONS

FUNCTION	8	4	2	1	8	4	2	1	LOC.	CODE
		SP	SP		SP	SP	SP	SP		
FLASH OUTPUT	-	3Y	3R	-	2Y	2R	-	1R	22CE	---
FLASH OUTPUT	-	6Y	6R	-	5Y	5R	-	4R	22CF	---
FLASH OUTPUT	-	9Y	9R	-	8Y	8R	-	7R	22D0	---
FLASH OUTPUT	-	12Y	12R	-	11Y	11R	-	10R	22D1	---
FLASH OUTPUT	-	-	-	-	7Y	1Y	10Y	4Y	22D2	---
FLASH OUTPUT	-	14Y	14R	-	13Y	13R	-	-	22D3	---
OMIT A PHASE WORD	φ 1	φ 2	φ 5	φ 6	φ 3	φ 4	φ 7	φ 8	22D4	---
OMIT B PHASE WORD	φ 1	φ 2	φ 5	φ 6	φ 3	φ 4	φ 7	φ 8	22D5	---
REST IN RED	φ 1	φ 2	φ 5	φ 6	φ 3	φ 4	φ 7	φ 8	22D6	---
MAX GRN II PHASE WORD	φ 1	φ 2	φ 5	φ 6	φ 3	φ 4	φ 7	φ 8	22D7	---
MAX GRN III PHASE WORD	φ 1	φ 2	φ 5	φ 6	φ 3	φ 4	φ 7	φ 8	22D8	---
INPUT 1-16 BY TIMECLOCK	1	3	5	7	9	11	13	15		
	2	4	6	8	10	12	14	16	22D9	---
INPUT 17-28 BY TIMECLOCK	17	19	21	23	25	27				
	18	20	22	24	26	28			22DA	---

160




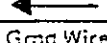
DCT

2/16/89

SIGNAL NO.

COUNTY

DATE

SWITCH PACK	FUNCT.	INDICATIONS	FACE	TERMINAL WIRING BOARD		FACE	TERMINAL WIRING BOARD	
				Terminal	Wire Color Code		Terminal	Wire Color Code
SP 1	Φ1	RED	3	SP 1R	14/19C-C-R	4	SP 1R	14/5C-D-R
		YELLOW		SP 1Y	14/19C-C-O		SP 1Y	14/18-D-O
		GREEN		SP 1G	14/19C-C-G		SP 1G	14/5C-D-G
		Grnd Wire		Grnd Bus	14/19C-C-W		Grnd Bus	14/5C-D-W
SP 2	Φ2		1	SP 2R			SP 2R	
				SP 2Y	14/19C-B-O		SP 2Y	
		Grnd Wire		SP 2G	14/19C-B-G		SP 2G	
				Grnd Bus	14/19C-B-W		Grnd Bus	
SP 3	Φ3	RED	5	SP 3R	14/19C-B-R/B	6	SP 3R	14/10C-A-R
		YELLOW		SP 3Y	14/19C-B-O/B		SP 3Y	14/10C-A-O
		GREEN		SP 3G	14/19C-B-G/B		SP 3G	14/10C-A-G
		Grnd Wire		Grnd Bus	14/19C-B-W/B		Grnd Bus	14/10C-A-W
SP 4				SP 4R			SP 4R	
				SP 4Y			SP 4Y	
				SP 4G			SP 4G	
		Grnd Wire		Grnd Bus			Grnd Bus	
SP 5	Φ5	RED	1	SP 5R	14/19C-B-R/W	2	SP 5R	14/10C-A-R/B
		YELLOW		SP 5Y	14/19C-B-O/W		SP 5Y	14/10C-A-O/B
		GREEN		SP 5G	14/19C-B-G/W		SP 5G	14/10C-A-G/B
		Grnd Wire		Grnd Bus	14/19C-B-W		Grnd Bus	14/10C-A-W/B
SP 6	Φ6		3	SP 6R			SP 6R	
				SP 6Y	14/19C-C-O/B		SP 6Y	
		Grnd Wire		SP 6G	14/19C-C-G/B		SP 6G	
				Grnd Bus	14/19C-C-W/B		Grnd Bus	
SP 7				SP 7R			SP 7R	
				SP 7Y			SP 7Y	
				SP 7G			SP 7G	
		Grnd Wire		Grnd Bus			Grnd Bus	
SP 8				SP 8R			SP 8R	
				SP 8Y			SP 8Y	
				SP 8G			SP 8G	
		Grnd Wire		Grnd Bus			Grnd Bus	
SP 9				SP 9R			SP 9R	
				SP 9Y			SP 9Y	
				SP 9G			SP 9G	
		Grnd Wire		Grnd Bus			Grnd Bus	
SP 10				SP 10R			SP 10R	
				SP 10Y			SP 10Y	
				SP 10G			SP 10G	
		Grnd Wire		Grnd Bus			Grnd Bus	
SP 11				SP 11R			SP 11R	
				SP 11Y			SP 11Y	
				SP 11G			SP 11G	
		Grnd Wire		Grnd Bus			Grnd Bus	
SP 12				SP 12R			SP 12R	
				SP 12Y			SP 12Y	
				SP 12G			SP 12G	
		Grnd Wire		Grnd Bus			Grnd Bus	
SP 13	Φ3	RED	7	SP 13R	14/19C-B-B/R	8	SP 13R	14/19C-C-R/W
		YELLOW		SP 13Y	14/19C-B-O/R		SP 13Y	14/19C-C-B/W
		GREEN		SP 13G	14/19C-B-B/R		SP 13G	14/19C-C-G/W
		Grnd Wire		Grnd Bus	14/19C-B-W/R		Grnd Bus	14/19C-C-B/W
SP 14				SP 14R			SP 14R	
				SP 14Y			SP 14Y	
				SP 14G			SP 14G	
		Grnd Wire		Grnd Bus			Grnd Bus	

TRAFFIC ENGINEERING & SAFETY DIVISION
TRAFFIC CONTROL SPECIFICATIONS

Study :
Contract :
PIN :
File :
PAGE 1 OF 20 PAGES

D-228 PS
SIGNAL NO(S)

DUTCHESS
COUNTY

11/13/06

File

INTERSECTION Rte. 9D @ Dutchess Stadium

CITY VILLAGE TOWN OF Fishkill

Department Order filed _____ as Section _____ Subdivision _____

Prior specifications hereby superseded None

Purpose: New Signal Installation
Permit # 8-03-0025

These specifications will be effective upon the Installation Modification of the necessary traffic control device(s) required by and conforming to the State Manual of Uniform Traffic Control Devices

I. This Signal shall
A. Operate in accordance with the Table of Operations and / of Change Intervals as shown on page(s) 2 as a :

- Pretimed Signal
- Semi-traffic actuated signal
- Full-traffic actuated signal
- Pedestrian actuated signal
- Other _____

- B.
- Display vehicular indications
 - Display pedestrian indications
 - Be equipped with vehicle detectors
 - Be equipped with Pedestrian pushbuttons

as shown in the schematic scaled drawing on page 2
Be equipped with pre-emption which are described as follows interconnection and / or coordination

W/D-224
Rte. 9D @ Bruce Hwy R

- () Main Office
- (1) Region 8 Traffic Engineer
- (2) ~~Ed Marsh~~
- () Shari

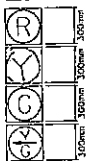
Date	Signature	RTE
Installation Date		Title
Modification Date		

HEAD FACES

2, 4, 5, 7



1, 3



6, 8



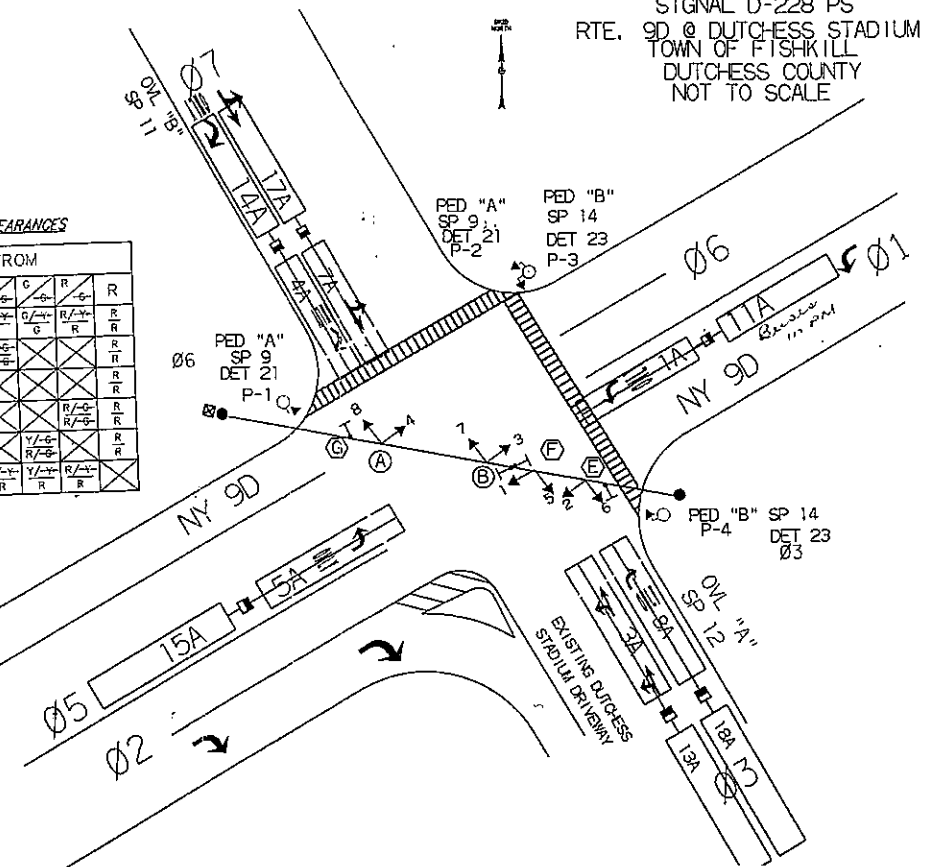
TABLE OF CLEARANCES

		FROM							
		G	G	R	G	R	R	R	R
TO	G	G	G	R	G	R	R	R	R
	G	G	G	R	G	R	R	R	R
	R	Y	Y	Y	Y	Y	Y	Y	Y
	R	Y	Y	Y	Y	Y	Y	Y	Y
		R	R	R	R	R	R	R	R

TABLE OF OPERATION

FACE PHASE	1	2	3	4	5	6	7	8	P-1	P-2	P-3	P-4
Ø1	R	R	R/A	R	R	R	R	R	DW	DW	DW	DW
Ø2	G	G	R	R	R	R	R	R	W/FDW	W/FDW	DW	DW
Ø3	R	R	R	R	G	G	R	R	DW	DW	DW	DW
Ø5	R/A	R	R	R	R	R	R	R	DW	DW	DW	DW
Ø6	R	R	G	G	R	R	R	R	W/FDW	W/FDW	DW	DW
Ø7	R	R	R	R	R	R	G	G	DW	DW	DW	DW
Ø1&5	R/A	R	R/A	R	R	R	R	R	DW	DW	DW	DW
Ø1&6	R	R	G/A	G	R	R	R	R	DW	DW	DW	DW
Ø2&5	G/A	G	R	R	R	R	R	R	DW	DW	DW	DW
Ø2&6	G	G	G	G	R	R	R	R	DW	DW	DW	DW
Ø3&7	R	R	R	R	G	G	G	G	DW	DW	W/FDW	W/FDW
FLASHING OPERATION	FL YEL	FL YEL	FL YEL	FL YEL	FL YEL	FL RED	FL RED	FL RED	DARK	DARK	DARK	DARK

SIGNAL D-228 PS
 RTE. 9D @ DUTCHESS STADIUM
 TOWN OF FISHKILL
 DUTCHESS COUNTY
 NOT TO SCALE



CCS = 82A Signal # = 228 PS Rte = 9D Rte Seq # = 115
 DATE: 11/14/06 TIME: 10:56:45

+++++

TE 261 (11/95)

PHASE TIMING DATA/TIMER INTERVALS

INTERVAL	PHASE/ INT. #	F1	F2	F3	F4	F5	F6	F7	F8
		MEMORY/RECALL	00	000	004	000	000	000	004
WALK	01	___	___	007	___	___	007	___	___
PEDESTRIAN CLEARANCE	02	___	___	012	___	___	012	___	___
INITIAL	03	005	010	005	___	005	010	005	___
VARIABLE INITIAL	04	___	___	___	___	___	___	___	___
VARIABLE INIT. LIMIT	05	050	050	050	050	050	050	050	050
TIME BEFOR REDUCTION	06	___	___	___	___	___	___	___	___
TIME TO REDUCE	07	___	___	___	___	___	___	___	___
MAXIMUM GAP	08	02.0	00.1	04.0	00.1	02.0	02.0	01.0	00.1
MINIMUM GAP	09	___	___	___	___	___	___	___	___
GAP CLOCK	10	USED	WITH	DAA	ONLY	USED	WITH	DBB	ONLY
MAXIMUM GREEN 1	11	020	040	040	___	020	040	040	___
MAXIMUM GREEN 2	12	___	___	___	___	___	___	___	___
MAXIMUM GREEN 3	13	___	___	___	___	___	___	___	___
RECALL GREEN	14	015	040	020	___	015	040	020	___
YELLOW CLEARANCE	15	04.0	04.0	04.0	___	04.0	04.0	04.0	___
RED CLEARANCE	16	01.0	01.0	01.0	___	01.0	01.0	01.0	___
THIRD CLEARANCE	17	___	___	___	___	___	___	___	___
FOURTH CLEARANCE	18	___	___	___	___	___	___	___	___
		F1	F2	F3	F4	F5	F6	F7	F8

CCS = 82A Signal # = 228 PS Rte = 9D Rte Seq # = 115
 DATE: 11/13/06 TIME: 16:57:46

+++++

TE 262-0 (11/95) MISCELLANEOUS PROGRAMMABLE DATA

TIMING/RANGE	FUNCTION	LOC.	TIME
IN SECONDS	STARTUP CLEARANCE TIMER A	2100	002
IN SECONDS	STARTUP CLEARANCE TIMER B	2101	—
IN MINUTES	DETECTOR ANALYSIS TIME	2102	034
000 = GREEN GATING	UNCONDITIONAL DELAY/EXTENSION	2103	—
001 = UNCONDITIONAL			
IN SECONDS / 004-012	ALL RED STARTUP TIMER	2104	008
ENABLE = 000	ACLINE FATAL ERROR SWITCH	2110	—
DISABLE = 170			
ENABLE = 102	DIAGNOSTIC MESSAGE CIRCULAR	2111	—
DISABLE = 000	BUFFER (USED WITH GUARD)		
001 - 255	MAXIMUM RANDOM INPUT INTERVAL	2115	—
001 - 040	MAX NO OF PERMITTED DETECTORS	2116	—
ENABLE = 099	RANDOM INPUTS SWITCH WORD	2117	—
DISABLE = 000			

CCS = 82A Signal # = 228 PS Rte = 9D Rte Seq # = 115
DATE: 11/13/06 TIME: 16:59:11

+++++

TE 262-1A (11/95) MISCELLANEOUS PROGRAMMABLE DATA

EXTENSION TIMES - (EXTENSION TIME IN TENTHS OF SECONDS)

DETECTOR # 1	2160	—.—	DETECTOR #15	216E	—.—
DETECTOR # 2	2161	—.—	DETECTOR #16	216F	—.—
DETECTOR # 3	2162	—.—	DETECTOR #17	2170	—.—
DETECTOR # 4	2163	—.—	DETECTOR #18	2171	—.—
DETECTOR # 5	2164	—.—	DETECTOR #19	2172	—.—
DETECTOR # 6	2165	—.—	DETECTOR #20	2173	—.—
DETECTOR # 7	2166	—.—	DETECTOR #21	2174	—.—
DETECTOR # 8	2167	—.—	DETECTOR #22	2175	—.—
DETECTOR # 9	2168	—.—	DETECTOR #23	2176	—.—
DETECTOR #10	2169	—.—	DETECTOR #24	2177	—.—
DETECTOR #11	216A	—.—	DETECTOR #25	2178	—.—
DETECTOR #12	216B	—.—	DETECTOR #26	2179	—.—
DETECTOR #13	216C	—.—	DETECTOR #27	217A	—.—
DETECTOR #14	216D	—.—	DETECTOR #28	217B	—.—

CCS = 82A Signal # = 228 PS Rte = 9D Rte Seq # = 115
 DATE: 11/13/06 TIME: 16:59:21

+++++

TE 262-2 (11/95) MISCELLANEOUS PROGRAMMABLE DATA (CONT.)

PRE-EMPTION - IN SECONDS	PREMPT A		PREMPT B		PREMPT C	
	LOC.	TIME	LOC.	TIME	LOC.	TIME
TIME BEFORE PRE-EMPTION	2180	015	2183	---	2186	---
EXTENSION TIME	2181	045	2184	---	2187	---
GUARANTEED GREEN TIME BEFORE CALL SELECT GREEN BEFORE	2182	002	2185	002	2188	002
					2189	---

MISCELLANEOUS			
TIMING/RANGE	FUNCTION	LOC.	TIME
IN SECONDS	PHASE SELECTION - GUARANTEED GREEN TIME	218A	002
IN SECONDS	EXCLUSIVE PED. WALK INTERVAL	218B	---
IN SECONDS	EXCLUSIVE PED. CLEARANCE INTERVAL	218C	---
IN SECONDS	@ OFFSET HOLD - SAFETY OVERRIDE	218D	---
IN SECONDS	@ OFFSET HOLD - EXTENSION	218E	050
IN SECONDS	PREMPT C PED CLR MAX SAFETY TIMER	218F	---

CCS = 82A Signal # = 228 PS Rte = 9D Rte Seq # = 115
 DATE: 11/13/06 TIME: 16:59:33

+++++

TE 262-3 (11/95) MISCELLANEOUS PROGRAMMABLE DATA

TAPS EDIT PROTECT CODE		21DE	—
NO PROTECT	= 000		
TRAFFIC COUNTS	= 001		
PATTERN PHASING	= 002		
PATTERN TIMING	= 004		
TIMECLOCK TABLES	= 008		
SIGNAL PROGRAMMABLE FEATURES	= 016		
SIGNAL TIMING FEATURES AND FAILURE ALARMS	= 032		
EDIT ACCESS CODE - MUST BE CODED IN ORDER TO EDIT ALL OTHER PROG. FEATURES LOCATIONS		21DF	xxx
* * * MAY NOT BE IMPLEMENTED BY DESKTOP * * *			

CCS = 82A Signal # = 228 PS Rte = 9D Rte Seq # = 115

DATE: 11/13/06 TIME: 16:59:41

+++++

TE 262-3A (11/95) MASTER TIMECLOCK PROGRAMMABLE DATA

001-012	BEGIN DAYLIGHT SAVINGS TIME MONTH	21EC	004
001-012	END DAYLIGHT SAVINGS TIME MONTH	21ED	010
001=FIRST	BEGIN DAYLIGHT SAVINGS TIME WEEK OF MONTH	21EE	001
002=SECOND			
003=THIRD	END DAYLIGHT SAVINGS TIME WEEK OF MONTH	21EF	005
004=FOURTH			
005=LAST OR FIFTH			
001 - 012	*Use "C8" and "C9" commands to display	*MONTH OF YEAR	21F0 XXX
001 - 031		*DAY OF MONTH	21F1 XXX
000 - 099		*YEAR	21F2 XXX
000 - 023		*HOUR OF DAY	21F3 XXX
000 - 059		*MINUTE OF HOUR	21F4 XXX
000 - 059		*SECOND OF MINUTE	21F5 XXX
001 - 007		DAY OF WEEK	21F6 XXX
001 - 053 (READ ONLY)		WEEK OF YEAR	21F7 XXX
001 = To portable card	TRANSFER MASTER CLOCK	21F8	XXX
002 = From portable card			

* * * 21F0-21F8 NOT IMPLEMENTED. USE CLOCK DOWNLOAD FUNCTION. * * *

CCS = 82A Signal # = 228 PS Rte = 9D Rte Seq # = 115

DATE: 11/13/06 TIME: 16:59:57

+++++

TE 262-F (11/95)

FAILURE ALARM DATA

ALARM LOCATIONS			ALARM LOCATIONS			ALARM CODES
ALARM 00	F00	---	ALARM 16	F16	---	099=RTCA ERROR 098=EXCL. PED SWITCH ERROR 097=COMM. ERROR 083=TIMECLOCK ERROR 082=AC LINE ERROR 079=COORDINATION CONSISTANCY ERROR 0xx=HIGH OCC. 1xx=LOW OCC. 2xx=DETECTOR OVERRIDE
ALARM 01	F01	---	ALARM 17	F17	---	
ALARM 02	F02	---	ALARM 18	F18	---	
ALARM 03	F03	---	ALARM 19	F19	---	
ALARM 04	F04	---	ALARM 20	F20	---	
ALARM 05	F05	---	ALARM 21	F21	---	
ALARM 06	F06	---	ALARM 22	F22	---	
ALARM 07	F07	---	ALARM 23	F23	---	
ALARM 08	F08	---	ALARM 24	F24	---	
ALARM 09	F09	---	ALARM 25	F25	---	
ALARM 10	F10	---	ALARM 26	F26	---	
ALARM 11	F11	---	ALARM 27	F27	---	
ALARM 12	F12	---	ALARM 28	F28	---	
ALARM 13	F13	---	ALARM 29	F29	---	
ALARM 14	F14	---	ALARM 30	F30	---	
ALARM 15	F15	---	ALARM 31	F31	---	

CCS = 82A Signal # = 228 PS Rte = 9D Rte Seq # = 115

DATE: 11/13/06 TIME: 17:00:08

+++++

TE 262-4 (11/95)

PROGRAMMABLE FEATURES

FUNCTION			PHASE WORD								LOC.	CODE
			8	4	2	1	8	4	2	1		
VEHICLE PHASES PERMITTED			φ 1	φ 2	φ 5	φ 6	φ 3	φ 4	φ 7	φ 8	2200	FA
PEDESTRIAN PHASES PERMITTED			φ 1	φ 2	φ 5	φ 6	φ 3	φ 4	φ 7	φ 8	2201	18
			SP	SP	SP	SP	SP	SP	SP	SP		
STARTUP	A	OUTPUT	3G	3Y	3R	2G	2Y	2R	1G	1R	2202	31
STARTUP	A	OUTPUT	6G	6Y	6R	5G	5Y	5R	4G	4R	2203	84
STARTUP	A	OUTPUT	9G	9Y	9R	8G	8Y	8R	7G	7R	2204	21
STARTUP	A	OUTPUT	12G	12Y	12R	11G	11Y	11R	10G	10R	2205	24
STARTUP	A	OUTPUT	-	-	-	-	7Y	1Y	10Y	4Y	2206	
STARTUP	A	OUTPUT	14G	14Y	14R	13G	13Y	13R	-	-	2207	20
STARTUP	B	OUTPUT	3G	3Y	3R	2G	2Y	2R	1G	1R	2208	
STARTUP	B	OUTPUT	6G	6Y	6R	5G	5Y	5R	4G	4R	2209	
STARTUP	B	OUTPUT	9G	9Y	9R	8G	8Y	8R	7G	7R	220A	
STARTUP	B	OUTPUT	12G	12Y	12R	11G	11Y	11R	10G	10R	220B	
STARTUP	B	OUTPUT	-	-	-	-	7Y	1Y	10Y	4Y	220C	
STARTUP	B	OUTPUT	14G	14Y	14R	13G	13Y	13R	-	-	220D	
STARTUP PHASES			φ 1	φ 2	φ 5	φ 6	φ 3	φ 4	φ 7	φ 8	220E	50

+++++

TE 262-6 (11/95) INPUT CONTROL WORDS (CONT.)

FUNCTION									LOC.	CODE
INPUT JUMPING/SWITCHING NOTE: ANY INPUT FUNCTION CODE CAN BE USED AS A SECONDARY FUNCTION CODE.	SECONDARY FUNCTION - INPUT #1								223C	—
	SECONDARY FUNCTION - INPUT #2								223D	—
	SECONDARY FUNCTION - INPUT #3								223E	—
	SECONDARY FUNCTION - INPUT #4								223F	—
	SECONDARY FUNCTION - INPUT #5								2240	—
	SECONDARY FUNCTION - INPUT #6								2241	—
	SECONDARY FUNCTION - INPUT #7								2242	—
	SECONDARY FUNCTION - INPUT #8								2243	—
INPUT #1 - SECOND PHASE	φ 1	φ 2	φ 5	φ 6	φ 3	φ 4	φ 7	φ 8	2244	—
INPUT #2 - SECOND PHASE	φ 1	φ 2	φ 5	φ 6	φ 3	φ 4	φ 7	φ 8	2245	—
INPUT #3 - SECOND PHASE	φ 1	φ 2	φ 5	φ 6	φ 3	φ 4	φ 7	φ 8	2246	—
INPUT #4 - SECOND PHASE	φ 1	φ 2	φ 5	φ 6	φ 3	φ 4	φ 7	φ 8	2247	—
INPUT #5 - SECOND PHASE	φ 1	φ 2	φ 5	φ 6	φ 3	φ 4	φ 7	φ 8	2248	—
INPUT #6 - SECOND PHASE	φ 1	φ 2	φ 5	φ 6	φ 3	φ 4	φ 7	φ 8	2249	—
INPUT #7 - SECOND PHASE	φ 1	φ 2	φ 5	φ 6	φ 3	φ 4	φ 7	φ 8	224A	—
INPUT #8 - SECOND PHASE	φ 1	φ 2	φ 5	φ 6	φ 3	φ 4	φ 7	φ 8	224B	—
DETECTOR ANALYSIS										
LOW OCCUPANCY OVERRIDE	φ 1	φ 2	φ 5	φ 6	φ 3	φ 4	φ 7	φ 8	224C	—
HIGH OCCUPANCY OVERRIDE	φ 1	φ 2	φ 5	φ 6	φ 3	φ 4	φ 7	φ 8	224D	—
MISCELLANEOUS (@ = NOT IMPLEMENTED)										
@ OFFSET HOLD-PHASES	φ 1	φ 2	φ 5	φ 6	φ 3	φ 4	φ 7	φ 8	224E	—

+++++

TE 262-7 (10/96) OUTPUT CONTROL WORDS
 COMBINE FUNCTION (X) AND SPECIFIER (Y) TO FORM CODE WORD (XY)

FUNCTION (X)	SPECIFIER (Y)	SWITCH PACK	LOC.	CODE
0 = PHASE	1-8 = PHASE			
1 = PED ***	1 (9) = PEDA	SP1	2270	01
	4 (C) = PEDD	SP2	2271	02
	2 (A) = PEDB	SP3	2272	03
	5 (D) = PEDE	SP4	2273	—
3 (B) = PEDC	6 (E) = PEDF			
	1 = OVLA	SP5	2274	05
	4 = OVLD	SP6	2275	06
2 = OVERLAP	2 = OVLB	SP7	2276	07
	5 = OVLE	SP8	2277	—
	3 = OVLC	SP9*	2278	11
4 = DOUBLE CLR	2 = DCB	SP10	2279	—
	1 = DCA			
	3 = DCC			
6 = DC/OVL	4 = DCD			
	5 = DCE			
6 = DC/OVL	2 = DC/OVLB	SP11**	227A	22
	1 = DC/OVLA	SP12	227B	21
C = MASTER OUTPUTS (R/Y/G)	0 = UNUSED/OFF2/OFF3	SP13	227C	—
	C = CYC1/CYC2/CYC3	SP14	227D	12
	F = FREE/SYNC/OFF1			

NOTES: * SP9 (YELLOW) Outputs Aux Output by Timeclock
 ** SP11 (YELLOW) Outputs Blue Light
 *** Choose value in () for solid yellow output during DON'T WALK

CCS = 82A Signal # = 228 PS Rte = 9D Rte Seq # = 115

DATE: 11/13/06 TIME: 17:06:02

+++++

TE 262-7A (11/95)

OVERLAPS

FUNCTION	PHASE WORD								LOC.	CODE
	8	4	2	1	8	4	2	1		
OVERLAP A GREEN PHASE WORD	φ 1	φ 2	φ 5	φ 6	φ 3	φ 4	φ 7	φ 8	227E	80
OVERLAP B GREEN PHASE WORD	φ 1	φ 2	φ 5	φ 6	φ 3	φ 4	φ 7	φ 8	227F	20
OVERLAP C GREEN PHASE WORD	φ 1	φ 2	φ 5	φ 6	φ 3	φ 4	φ 7	φ 8	2280	—
OVERLAP D GREEN PHASE WORD	φ 1	φ 2	φ 5	φ 6	φ 3	φ 4	φ 7	φ 8	2281	—
OVERLAP E GREEN PHASE WORD	φ 1	φ 2	φ 5	φ 6	φ 3	φ 4	φ 7	φ 8	2282	—
OVERLAP F GREEN PHASE WORD	φ 1	φ 2	φ 5	φ 6	φ 3	φ 4	φ 7	φ 8	2283	—
OVERLAP A CLEARANCE PHASE	φ 1	φ 2	φ 5	φ 6	φ 3	φ 4	φ 7	φ 8	2284	—
OVERLAP B CLEARANCE PHASE	φ 1	φ 2	φ 5	φ 6	φ 3	φ 4	φ 7	φ 8	2285	—
OVERLAP C CLEARANCE PHASE	φ 1	φ 2	φ 5	φ 6	φ 3	φ 4	φ 7	φ 8	2286	—
OVERLAP D CLEARANCE PHASE	φ 1	φ 2	φ 5	φ 6	φ 3	φ 4	φ 7	φ 8	2287	—
OVERLAP E CLEARANCE PHASE	φ 1	φ 2	φ 5	φ 6	φ 3	φ 4	φ 7	φ 8	2288	—
OVERLAP F CLEARANCE PHASE	φ 1	φ 2	φ 5	φ 6	φ 3	φ 4	φ 7	φ 8	2289	—
DC/OVL A DBL. CLEAR PHASE	φ 1	φ 2	φ 5	φ 6	φ 3	φ 4	φ 7	φ 8	228A	—
DC/OVL B DBL. CLEAR PHASE	φ 1	φ 2	φ 5	φ 6	φ 3	φ 4	φ 7	φ 8	228B	—
DC/OVL A OVL GREEN PHASES	φ 1	φ 2	φ 5	φ 6	φ 3	φ 4	φ 7	φ 8	228C	—
DC/OVL B OVL GREEN PHASES	φ 1	φ 2	φ 5	φ 6	φ 3	φ 4	φ 7	φ 8	228D	—
DC/OVL A CLEARANCE PHASES	φ 1	φ 2	φ 5	φ 6	φ 3	φ 4	φ 7	φ 8	228E	—
DC/OVL B CLEARANCE PHASES	φ 1	φ 2	φ 5	φ 6	φ 3	φ 4	φ 7	φ 8	228F	—

CCS = 82A Signal # = 228 PS Rte = 9D Rte Seq # = 115
 DATE: 11/13/06 TIME: 17:06:17

+++++

TE 262-8 (11/95)

OUTPUT CONTROL WORDS

FUNCTION	PHASE WORD								LOC.	CODE
	8	4	2	1	8	4	2	1		
PEDESTRIAN										
PEDESTRIAN A PHASE WORD	φ 1	φ 2	φ 5	φ 6	φ 3	φ 4	φ 7	φ 8	2290	10
PEDESTRIAN B PHASE WORD	φ 1	φ 2	φ 5	φ 6	φ 3	φ 4	φ 7	φ 8	2291	08
PEDESTRIAN C PHASE WORD	φ 1	φ 2	φ 5	φ 6	φ 3	φ 4	φ 7	φ 8	2292	---
PEDESTRIAN D PHASE WORD	φ 1	φ 2	φ 5	φ 6	φ 3	φ 4	φ 7	φ 8	2293	---
PEDESTRIAN E PHASE WORD	φ 1	φ 2	φ 5	φ 6	φ 3	φ 4	φ 7	φ 8	2294	---
PEDESTRIAN F PHASE WORD	φ 1	φ 2	φ 5	φ 6	φ 3	φ 4	φ 7	φ 8	2295	---
FLASHING WALK PHASE WORD										
PEDESTRIAN PHASE REST N WALK	φ 1	φ 2	φ 5	φ 6	φ 3	φ 4	φ 7	φ 8	2296	---
EXTENDED PED CLEARANCE WORD	φ 1	φ 2	φ 5	φ 6	φ 3	φ 4	φ 7	φ 8	2297	---
DOUBLE CLEARANCE										
DOUBLE CLEARANCE A PHASE	φ 1	φ 2	φ 5	φ 6	φ 3	φ 4	φ 7	φ 8	2299	---
DOUBLE CLEARANCE B PHASE	φ 1	φ 2	φ 5	φ 6	φ 3	φ 4	φ 7	φ 8	229A	---
DOUBLE CLEARANCE C PHASE	φ 1	φ 2	φ 5	φ 6	φ 3	φ 4	φ 7	φ 8	229B	---
DOUBLE CLEARANCE D PHASE	φ 1	φ 2	φ 5	φ 6	φ 3	φ 4	φ 7	φ 8	229C	---
DOUBLE CLEARANCE E PHASE	φ 1	φ 2	φ 5	φ 6	φ 3	φ 4	φ 7	φ 8	229D	---
DOUBLE CLEARANCE F PHASE	φ 1	φ 2	φ 5	φ 6	φ 3	φ 4	φ 7	φ 8	229E	---

CCS = 82A Signal # = 228 PS Rte = 9D Rte Seq # = 115

DATE: 11/13/06 TIME: 17:06:25

+++++

TE 262-8A (11/95)

OUTPUT CONTROL WORDS (CONT.)

3 COLOR FLASH MODIFIER			NO = 00				YES = 01				229F	—
			SP	SP	SP	SP	SP	SP	SP	SP		
3	COLOR FLASH MODIFIER	OUTPUT	3G	3Y	3R	2G	2Y	2R	1G	1R	22A0	—
3	COLOR FLASH MODIFIER	OUTPUT	6G	6Y	6R	5G	5Y	5R	4G	4R	22A1	—
3	COLOR FLASH MODIFIER	OUTPUT	9G	9Y	9R	8G	8Y	8R	7G	7R	22A2	—
3	COLOR FLASH MODIFIER	OUTPUT	12G	12Y	12R	11G	11Y	11R	10G	10R	22A3	—
3	COLOR FLASH MODIFIER	OUTPUT	-	-	-	-	7Y	1Y	10Y	4Y	22A4	—
3	COLOR FLASH MODIFIER	OUTPUT	14G	14Y	14R	13G	13Y	13R	-	-	22A5	—
LIGHT REDUCTION												
LIGHT	REDUCTION	OUTPUT	3G	3Y	3R	2G	2Y	2R	1G	1R	22A6	—
LIGHT	REDUCTION	OUTPUT	6G	6Y	6R	5G	5Y	5R	4G	4R	22A7	—
LIGHT	REDUCTION	OUTPUT	9G	9Y	9R	8G	8Y	8R	7G	7R	22A8	—
LIGHT	REDUCTION	OUTPUT	12G	12Y	12R	11G	11Y	11R	10G	10R	22A9	—
LIGHT	REDUCTION	OUTPUT	-	-	-	-	7Y	1Y	10Y	4Y	22AA	—
LIGHT	REDUCTION	OUTPUT	14G	14Y	14R	13G	13Y	13R	-	-	22AB	—

CCS = 82A Signal # = 228 PS Rte = 9D Rte Seq # = 115
 DATE: 11/13/06 TIME: 17:06:36

+++++

TE 262-9 (11/95)

PHASE SELECTION

FUNCTION	PHASE WORD								LOC.	CODE
	8	4	2	1	8	4	2	1		
PHASE SELECTION - OMIT A	φ 1	φ 2	φ 5	φ 6	φ 3	φ 4	φ 7	φ 8	22AC	—
PHASE SELECTION - OMIT B	φ 1	φ 2	φ 5	φ 6	φ 3	φ 4	φ 7	φ 8	22AD	—
PHASE SELECTION - OMIT C	φ 1	φ 2	φ 5	φ 6	φ 3	φ 4	φ 7	φ 8	22AE	—
PHASE SELECTION - OMIT D	φ 1	φ 2	φ 5	φ 6	φ 3	φ 4	φ 7	φ 8	22AF	—
PHASE SELECTION - MODIFIER	OMIT IN ORDER OF CALL							= 00	22B0	—
	OMIT PRIORITY A-B-C-D							= 80		

+++++

TE 262-9A (11/95)

PREEMPTION WORDS

PREEMPT MODIFIER	PREEMPT C FLASH = 02 PREEMPT C FLASH = TC FLASH = 82 PREEMPT PRIORITY C-A-B = 20	22B1	—
BLUE LIGHT MODIFIER & SELECTOR - COMBINE BLUE LIGHT OUTPUT (X) AND PREEMPTION SPECIFIER (Y) TO FORM CODE WORD (XY)		22B2	—
BLUE LIGHT OUTPUT (X) FLASH = 0 STEADY = 8	PREEMPTION SPECIFIER (Y) NO BLUE LIGHT = 0 PREEMPT A = 1 PREEMPT B = 2 PREEMPT C = 4		

FUNCTION	PHASE WORD								LOC.	CODE
	8	4	2	1	8	4	2	1		
PREEMPT A PHASE DELETE ϕ	$\phi 1$	$\phi 2$	$\phi 5$	$\phi 6$	$\phi 3$	$\phi 4$	$\phi 7$	$\phi 8$	22B3	BF
PREEMPT B PHASE DELETE ϕ	$\phi 1$	$\phi 2$	$\phi 5$	$\phi 6$	$\phi 3$	$\phi 4$	$\phi 7$	$\phi 8$	22B4	—
PREEMPT C PHASE DELETE ϕ	$\phi 1$	$\phi 2$	$\phi 5$	$\phi 6$	$\phi 3$	$\phi 4$	$\phi 7$	$\phi 8$	22B5	—
PREEMPT C CALL SELECT ϕ	$\phi 1$	$\phi 2$	$\phi 5$	$\phi 6$	$\phi 3$	$\phi 4$	$\phi 7$	$\phi 8$	22B6	—
		SP	SP		SP	SP	SP	SP		
PREEMPT C FLASH OUTPUT	-	3Y	3R	-	2Y	2R	-	1R	22B7	—
PREEMPT C FLASH OUTPUT	-	6Y	6R	-	5Y	5R	-	4R	22B8	—
PREEMPT C FLASH OUTPUT	-	9Y	9R	-	8Y	8R	-	7R	22B9	—
PREEMPT C FLASH OUTPUT	-	12Y	12R	-	11Y	11R	-	10R	22BA	—
PREEMPT C FLASH OUTPUT	-	-	-	-	7Y	1Y	10Y	4Y	22BB	—
PREEMPT C FLASH OUTPUT	-	14Y	14R	-	13Y	13R	-	-	22BC	—
PREEMPT C PED CLR SW	= 00 USE EXISTING PED CLR = 01 USE PREEMPT C MAX PED CLR SAFETY TIMER (SEE 218F)								22BD	—
PREEMPT C PED CLR TIMER - PHASES TO OVERRIDE	$\phi 1$	$\phi 2$	$\phi 5$	$\phi 6$	$\phi 3$	$\phi 4$	$\phi 7$	$\phi 8$	22BE	—

CCS = 82A Signal # = 228 PS Rte = 9D Rte Seq # = 115
 DATE: 11/13/06 TIME: 17:07:01

+++++

TE 262-10 (11/95)

TIMECLOCK FUNCTIONS

FUNCTION	8	4	2	1	8	4	2	1	LOC.	CODE
		SP	SP		SP	SP	SP	SP		
FLASH OUTPUT	-	3Y	3R	-	2Y	2R	-	1R	22CE	---
FLASH OUTPUT	-	6Y	6R	-	5Y	5R	-	4R	22CF	---
FLASH OUTPUT	-	9Y	9R	-	8Y	8R	-	7R	22D0	---
FLASH OUTPUT	-	12Y	12R	-	11Y	11R	-	10R	22D1	---
FLASH OUTPUT	-	-	-	-	7Y	1Y	10Y	4Y	22D2	---
FLASH OUTPUT	-	14Y	14R	-	13Y	13R	-	-	22D3	---
OMIT A PHASE WORD	φ 1	φ 2	φ 5	φ 6	φ 3	φ 4	φ 7	φ 8	22D4	---
OMIT B PHASE WORD	φ 1	φ 2	φ 5	φ 6	φ 3	φ 4	φ 7	φ 8	22D5	---
REST IN RED	φ 1	φ 2	φ 5	φ 6	φ 3	φ 4	φ 7	φ 8	22D6	---
MAX GRN II PHASE WORD	φ 1	φ 2	φ 5	φ 6	φ 3	φ 4	φ 7	φ 8	22D7	---
MAX GRN III PHASE WORD	φ 1	φ 2	φ 5	φ 6	φ 3	φ 4	φ 7	φ 8	22D8	---
INPUT 1-16 BY TIMECLOCK	1	3	5	7	9	11	13	15	22D9	---
	2	4	6	8	10	12	14	16		
INPUT 17-28 BY TIMECLOCK	17	19	21	23	25	27			22DA	---
	18	20	22	24	26	28				

CCS = 82A Signal # = 228 PS Rte = 9D Rte Seq # = 115
 DATE: 11/13/06 TIME: 17:10:01

+++++

TE 263-1 (11/95) SECONDARY COORDINATION TIMING INTERVALS

OLD FUNCTION (SLAVE TIMING INTERVALS)	NEW FUNCTION (TIMING PLAN INTERVALS)	LOC.	TIME (SEC.)
CYCLE #1 LENGTH	TIMING PLAN #1-2-3 CYCLE LENGTH	21C0	115
CYCLE #1 PHASE SPLIT #1	TIMING PLAN #1-2-3 PHASE SPLIT #1	21C1	045
CYCLE #1 PHASE SPLIT #2	TIMING PLAN #1-2-3 PHASE SPLIT #2	21C2	025
CYCLE #1 PHASE SPLIT #3	TIMING PLAN #1-2-3 PHASE SPLIT #3	21C3	---
	TIMING PLAN #1-2-3 PHASE SPLIT #4	21C4	---
	TIMING PLAN #1-2-3 PHASE SPLIT #5	21C5	---
CYCLE #1 OFFSET #1 LENGTH	TIMING PLAN #1 OFFSET LENGTH	21C6	---
CYCLE #1 OFFSET #2 LENGTH	TIMING PLAN #2 OFFSET LENGTH	21C7	---
CYCLE #1 OFFSET #3 LENGTH	TIMING PLAN #3 OFFSET LENGTH	21C8	---
CYCLE #2 LENGTH	TIMING PLAN #4-5-6 CYCLE LENGTH	21C9	---
CYCLE #2 PHASE SPLIT #1	TIMING PLAN #4-5-6 PHASE SPLIT #1	21CA	---
CYCLE #2 PHASE SPLIT #2	TIMING PLAN #4-5-6 PHASE SPLIT #2	21CB	---
CYCLE #2 PHASE SPLIT #3	TIMING PLAN #4-5-6 PHASE SPLIT #3	21CC	---
	TIMING PLAN #4-5-6 PHASE SPLIT #4	21CD	---
	TIMING PLAN #4-5-6 PHASE SPLIT #5	21CE	---
CYCLE #2 OFFSET #1 LENGTH	TIMING PLAN #4 OFFSET LENGTH	21CF	---
CYCLE #2 OFFSET #2 LENGTH	TIMING PLAN #5 OFFSET LENGTH	21D0	---
CYCLE #2 OFFSET #3 LENGTH	TIMING PLAN #6 OFFSET LENGTH	21D1	---
CYCLE #3 LENGTH	TIMING PLAN #7-8-9 CYCLE LENGTH	21D2	---
CYCLE #3 PHASE SPLIT #1	TIMING PLAN #7-8-9 PHASE SPLIT #1	21D3	---
CYCLE #3 PHASE SPLIT #2	TIMING PLAN #7-8-9 PHASE SPLIT #2	21D4	---
CYCLE #3 PHASE SPLIT #3	TIMING PLAN #7-8-9 PHASE SPLIT #3	21D5	---
	TIMING PLAN #7-8-9 PHASE SPLIT #4	21D6	---
	TIMING PLAN #7-8-9 PHASE SPLIT #5	21D7	---
CYCLE #3 OFFSET #1 LENGTH	TIMING PLAN #7 OFFSET LENGTH	21D8	---
CYCLE #3 OFFSET #2 LENGTH	TIMING PLAN #8 OFFSET LENGTH	21D9	---
CYCLE #3 OFFSET #3 LENGTH	TIMING PLAN #9 OFFSET LENGTH	21DA	---

CCS = 82A Signal # = 228 PS Rte = 9D Rte Seq # = 115
 DATE: 11/13/06 TIME: 17:10:10

+++++

TE 263-2 (11/95)

SECONDARY COORDINATION PHASE WORDS









FUNCTION	PHASE WORD								LOC.	CODE
	8	4	2	1	8	4	2	1		
ARTERY PHASES	φ 1	φ 2	φ 5	φ 6	φ 3	φ 4	φ 7	φ 8	22F2	50
SPLIT #1 PHASES	φ 1	φ 2	φ 5	φ 6	φ 3	φ 4	φ 7	φ 8	22F3	0A
SPLIT #2 PHASES	φ 1	φ 2	φ 5	φ 6	φ 3	φ 4	φ 7	φ 8	22F4	A0
SPLIT #3 PHASES	φ 1	φ 2	φ 5	φ 6	φ 3	φ 4	φ 7	φ 8	22F5	—
SPLIT #4 PHASES	φ 1	φ 2	φ 5	φ 6	φ 3	φ 4	φ 7	φ 8	22F6	—
SPLIT #5 PHASES	φ 1	φ 2	φ 5	φ 6	φ 3	φ 4	φ 7	φ 8	22F7	—

EVENT #	A	B	C	D	EVENT #	A	B	C	D
	DAY PROG. #	PATT. #	TIME CLOCK FUNCT	TIME HR : MIN.		DAY PROG. #	PATT. #	TIME CLOCK FUNCT	TIME HR : MIN.
E001	001	001	000	06:0	E007	---	---	---	__:--
E002	001	000	000	21:0	E008	---	---	---	__:--
E003	---	---	---	__:--	E009	---	---	---	__:--
E004	---	---	---	__:--	E010	---	---	---	__:--
E005	---	---	---	__:--	E011	---	---	---	__:--
E006	---	---	---	__:--	E012	---	---	---	__:--

MODEL 179 SIGNAL OPERATION
PROGRAMMABLE FEATURES
SIGNAL OPERATION SPECIFICATION

TAPS _____
STUDY # _____
FILE # _____
PAGE _____ OF _____

SIGNAL # D-228 PS COUNTY # Dutchess DATE 4/06

SWITCH PACK	FUNCTION	INDICATIONS	FACE	TERMINAL WIRING BOARD		FACE	TERMINAL WIRING BOARD	
				TERMINAL	WIRE COLOR CODE		TERMINAL	WIRE COLOR CODE
1	Ø1	----- 	3	SP 1 R	14 / 15C - B - R		SP 1 R	
				SP 1 Y	- O		SP 1 Y	
		Ground Wire		SP 1 G	- G		SP 1 G	
				Grnd Bus	- W		Grnd Bus	
2	Ø2	Red	1	SP 2 R	14 / 15C - C - R	2	SP 2 R	14 / 15C - D - R
		Yellow		SP 2 Y	- O		SP 2 Y	- O
		Green		SP 2 G	- G		SP 2 G	- G
		Ground Wire		Grnd Bus	- W		Grnd Bus	- W
3	Ø3	Red	5	SP 3 R	14 / 15C - C - R / B	6	SP 3 R	14 / 15C - D - R / B
		Yellow		SP 3 Y	- O / B		SP 3 Y	- O / B
		Green		SP 3 G	- G / B		SP 3 G	- G / B
		Ground Wire		Grnd Bus	- W / B		Grnd Bus	- W / B
4				SP 4 R			SP 4 R	
				SP 4 Y			SP 4 Y	
				SP 4 G			SP 4 G	
	Ground Wire			Grnd Bus			Grnd Bus	
5	Ø5	----- 	1	SP 5 R	14 / 15C - C - R / W		SP 6 R	
				SP 5 Y	- BL / W		SP 6 Y	
		Ground Wire		SP 5 G	- G / W		SP 6 G	
				Grnd Bus	- B / W		Grnd Bus	
6	Ø6	Red	3	SP 6 R	14 / 15C - B - R / B	4	SP 5 R	14 / 15C - A - R
		Yellow		SP 6 R	- O / B		SP 5 Y	- O
		Green		SP 6 R	- G / B		SP 5 G	- G
		Ground Wire		Ground Wire	- W / B		Grnd Bus	- W
7	Ø7	Red	7	SP 7 R	14 / 15C - B - R / W	8	SP 7 R	14 / 15C - A - R / W
		Yellow		SP 7 Y	- BL / W		SP 7 Y	- BL / W
		Green		SP 7 G	- G / W		SP 7 G	- G / W
		Ground Wire		Grnd Bus	- B / W		Grnd Bus	- B / W
8				SP 8 R			SP 8 R	
				SP 8 Y			SP 8 Y	
				SP 8 G			SP 8 G	
	Ground Wire			Grnd Bus			Grnd Bus	
9	PED A Ø6	DON'T WALK	P1-P2	SP 9 R	14 / 5C - 1P - R		SP 9 R	
		-----		SP 9 Y	-----		SP 9 Y	
		WALK		SP 9 G	14 / 5C - 1P - G		SP 9 G	
		Ground Wire		Grnd Bus	14 / 5C - 1P - W		Grnd Bus	
10				SP 10 R			SP 10 R	
				SP 10 Y			SP 10 Y	
				SP 10 G			SP 10 G	
	Ground Wire			Grnd Bus			Grnd Bus	
11	OVL.'B' Ø5	----- 	8	SP 11 R	14 / 15C - A - R / B		SP 11 R	
				SP 11 Y	- O / B		SP 11 Y	
		Ground Wire		SP 11 G	- G / B		SP 11 G	
				Grnd Bus	- W / B		Grnd Bus	
12	OVL.'A' Ø1	----- 	6	SP 12 R	14 / 15C - D - R / W		SP 12 R	
				SP 12 Y	- BL / W		SP 12 Y	
		Ground Wire		SP 12 G	- G / W		SP 12 G	
				Grnd Bus	- B / W		Grnd Bus	
13				SP 13 R			SP 13 R	
				SP 13 Y			SP 13 Y	
				SP 13 G			SP 13 G	
	Ground Wire			Grnd Bus			Grnd Bus	
14	PED B Ø3	DON'T WALK	P3-P4	SP 14 R	14 / 5C - 2P - R		SP 14 R	
		-----		SP 14 Y	-----		SP 14 Y	
		WALK		SP 14 G	14 / 5C - 2P - G		SP 14 G	
		Ground Wire		Grnd Bus	14 / 5C - 2P - W		Grnd Bus	

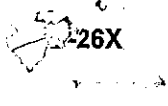
**MODEL 179 SIGNAL OPERATION
PROGRAMMABLE FEATURES
SIGNAL OPERATION SPECIFICATION**

TAPS _____
STUDY # _____
FILE # _____
PAGE _____ OF _____

SIGNAL # D-228 PS COUNTY # Dutchess DATE 4/06

TABLE OF INPUT WIRING

TERM. NUMBER	FUNCTION	DET. NO.	DET. YPE	DET. AN OVER	REMARKS
1A, 1B	Ø1	1A	QUAD. LOOP		PRESENCE
2A, 2B					
3A, 3B	Ø3	3A	QUAD LOOP		PRESENCE
4A, 4B	Ø7	4A	QUAD. LOOP		PRESENCE
5A, 5B	Ø5	5A	QUAD. LOOP		PRESENCE
6A, 6B					
7A, 7B	Ø7	7A	QUAD LOOP		PRESENCE
8A, 8B	Ø3	3A	QUAD LOOP		PRESENCE
9A, 9B					
10A, 10B					
11A, 11B	Ø1	11A	NORMAL LOOP		PRESENCE
12A, 12B					
13A, 13B	Ø3	13A	NORMAL LOOP		PRESENCE
14A, 14B	Ø7	14A	NORMAL LOOP		PRESENCE
15A, 15B	Ø5	15A	NORMAL LOOP		PRESENCE
16A, 16B					
17A, 17B	Ø7	17A	NORMAL LOOP		PRESENCE
18A, 18B	Ø3	18A	NORMAL LOOP		PRESENCE
19A, 19B					
20A, 20B					
21A, 21B	PED "A" Ø6	21A	PED		PUSH BUTTON
22A, 22B					
23A, 23B	PED "B" Ø3	23A	PED		PUSH BUTTON
24A, 24B					
25A, 25B					
26A, 26B					
27A, 27B	Ø2 PRE-EMPT	27A	ANTENNA		
28A, 28B					



STATE OF NEW YORK - DEPARTMENT OF TRANSPORTATION
 TRAFFIC ENGINEERING & SAFETY DIVISION
 TRAFFIC CONTROL SPECIFICATIONS

STUDY :
 CONTRACT :
 PIN :
 FILE :

O 46
 SIGNAL NO(S)

ORANGE
 COUNTY

PAGE 1 OF 20 PAGES

INTERSECTION RTE. 9W , SH 1538, @ FORSTERTOWN RD.

CITY VILLAGE TOWN OF NEWBURGH

Department Order filed _____ as Section 2033.33 Subdivision (k)

Prior specifications hereby superseded None May 11, 1993

Purpose : INSTALL RED ARROW INDICATIONS FACES NORTH AND SOUTH ON RTE.9 W.

These specifications will be effective upon the Installation Modification of the necessary traffic control device(s) required by and conforming to the State Manual of Uniform Traffic Control Devices

I. This Signal shall

A. Operate in accordance with the Table of Operations and / of Change intervals as shown on page(s) 2 as a :

updated 03/06

- Pretimed Signal
- Semi-traffic actuated signal
- Full-traffic actuated signal
- Pedestrian actuated signal
- Other _____

- B.
- Display vehicular indications
 - Display pedestrian indications
 - Be equipped with vehicle detectors
 - Be equipped with Pedestrian pushbuttons

as shown in the schematic scaled drawing on page 3

C. Be equipped with pre-emption which are described as follows interconnection and / or coordination

- cc: (1) Main Office
 (2) Region 8 Traffic Engineer
 (2) FRED HAALCK
 (1) RES. 83

<u>9/10/96</u>	<u>W, D. F.</u>	<u>RTE</u>
Date	Signature	Title
Installation Date	<u>September 10, 1996</u>	
Modification Date	<u>September 10, 1996</u>	

STATE OF NEW YORK - DEPARTMENT OF TRANSPORTATION
 TRAFFIC AND SAFETY DIVISION
TRAFFIC CONTROL SIGNAL SPECIFICATIONS (CONTINUED)

STUDY:
 CONTRACT:
 PIN:
 FILE:

O 46
 SIGNAL NO(S)

ORANGE
 COUNTY

9/10/96
 DATE

PAGE 2 OF 20 PAGES

TABLE OF OPERATION

PHASES	FACES						
	1	2 + 3	4	5 + 6		7 - 10	
Ø 1	RED	GREEN	←	RED		RED	
Ø 1 FIRST CLEARANCE	RED	YELLOW	←	RED		RED	
Ø 1 SECOND CLEAR	RED	RED	←	RED		RED	
Ø 2	RED	RED	←	RED		RED	
Ø 2 FIRST CLEARANCE	RED	RED	↶	RED		RED	
Ø 2 SECOND CLEAR	RED	RED	←	RED		RED	
Ø 3	RED	RED	←	RED		GREEN	
Ø 3 FIRST CLEARANCE	RED	RED	←	RED		YELLOW	
Ø 3 SECOND CLEAR	RED	RED	←	RED		RED	
Ø 5	←	RED	←	GREEN		RED	
Ø 5 FIRST CLEARANCE	←	RED	←	YELLOW		RED	
Ø 5 SECOND CLEAR	←	RED	←	RED		RED	
Ø 6	←	RED	←	RED		RED	
Ø 6 FIRST CLEARANCE	↶	RED	←	RED		RED	
Ø 6 SECOND CLEAR	←	RED	←	RED		RED	
Ø 1 + 5	←	GREEN	←	GREEN		RED	
Ø 1 + 6	←	GREEN	←	RED		RED	
Ø 2 + 6	←	RED	←	RED		RED	
Ø 2 + 5	←	RED	←	RED		RED	

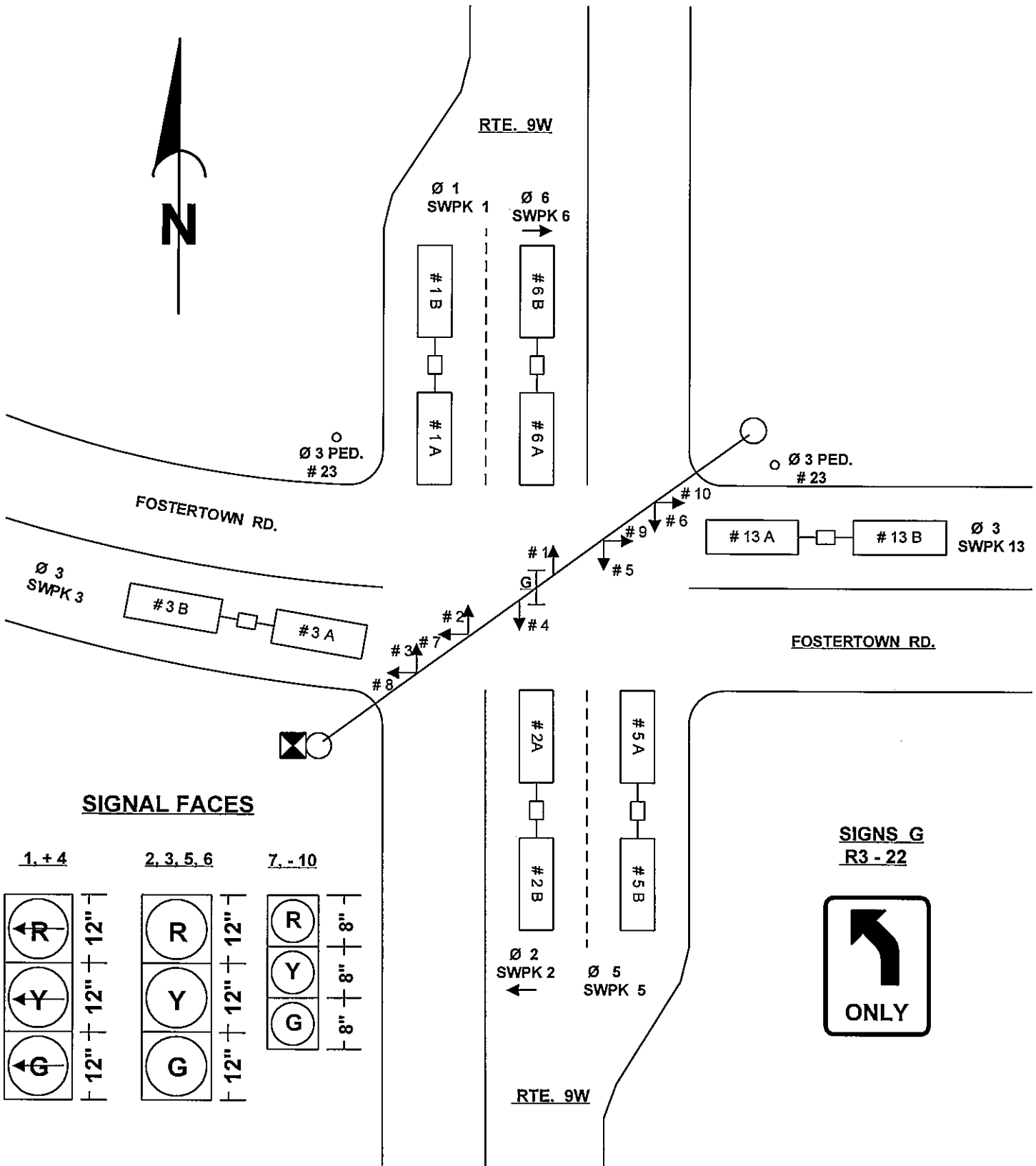
FLASHING OPERATION	DARK	YELLOW	DARK	YELLOW		RED	
---------------------------	------	--------	------	--------	--	-----	--

O 46
 SIGNAL NO(S)

ORANGE
 COUNTY

9/10/96
 DATE

PAGE 3 OF 20 PAGES

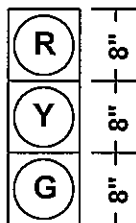
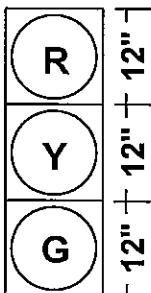
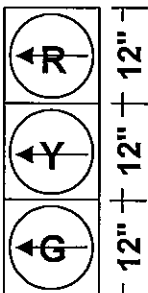


SIGNAL FACES

1, + 4

2, 3, 5, 6

7, - 10



**SIGNS G
 R3 - 22**



CCS = 83A Signal # = 46
 DATE: 03/20/06 TIME: 09:50:25

Rte = 9W

Rte Seq # = 250

+++++

TE 261 (11/95)

PHASE TIMING DATA/TIMER INTERVALS

INTERVAL	PHASE/ INT. #								
		F1	F2	F3	F4	F5	F6	F7	F8
MEMORY/RECALL	00	003	000	000	000	000	003	000	000
WALK	01	___	___	008	___	___	___	___	___
PEDESTRIAN CLEARANCE	02	___	___	012	___	___	___	___	___
INITIAL	03	010	003	005	___	003	010	___	___
VARIABLE INITIAL	04	___.	___.	___.	___.	___.	___.	___.	___.
VARIABLE INIT. LIMIT	05	___	___	___	050	___	___	050	050
TIME BEFOR REDUCTION	06	___	___	___	___	___	___	___	___
TIME TO REDUCE	07	___	___	___	___	___	___	___	___
MAXIMUM GAP	08	04.0	02.0	02.0	00.1	02.0	04.0	00.1	00.1
MINIMUM GAP	09	___.	___.	___.	___.	___.	___.	___.	___.
GAP CLOCK	10	USED	WITH	DAA	ONLY	USED	WITH	DBB	ONLY
MAXIMUM GREEN 1	11	080	016	025	___	016	080	___	___
MAXIMUM GREEN 2	12	___	___	___	___	___	___	___	___
MAXIMUM GREEN 3	13	___	___	___	___	___	___	___	___
RECALL GREEN	14	040	010	018	___	010	040	___	___
YELLOW CLEARANCE	15	05.0	05.0	05.0	___.	05.0	05.0	___.	___.
RED CLEARANCE	16	01.0	01.0	01.0	___.	01.0	01.0	___.	___.
THIRD CLEARANCE	17	___.	___.	___.	___.	___.	___.	___.	___.
FOURTH CLEARANCE	18	___.	___.	___.	___.	___.	___.	___.	___.
		F1	F2	F3	F4	F5	F6	F7	F8

SPS = 83A Signal # = 46 Rte = 9W Rte Seq # = 250
 DATE: 03/20/06 TIME: 09:50:39

+++++

TE 262-0 (11/95) MISCELLANEOUS PROGRAMMABLE DATA

TIMING/RANGE	FUNCTION	LOC.	TIME
IN SECONDS	STARTUP CLEARANCE TIMER A	2100	003
IN SECONDS	STARTUP CLEARANCE TIMER B	2101	---
IN MINUTES	DETECTOR ANALYSIS TIME	2102	045
000 = GREEN GATING	UNCONDITIONAL DELAY/EXTENSION	2103	---
001 = UNCONDITIONAL			
IN SECONDS / 004-012	ALL RED STARTUP TIMER	2104	004
ENABLE = 000	ACLINE FATAL ERROR SWITCH	2110	---
DISABLE = 170			
ENABLE = 102	DIAGNOSTIC MESSAGE CIRCULAR	2111	---
DISABLE = 000	BUFFER (USED WITH GUARD)		
001 - 255	MAXIMUM RANDOM INPUT INTERVAL	2115	---
001 - 040	MAX NO OF PERMITTED DETECTORS	2116	---
ENABLE = 099	RANDOM INPUTS SWITCH WORD	2117	---
DISABLE = 000			

CCS = 83A Signal # = 46 Rte = 9W Rte Seq # = 250
DATE: 03/20/06 TIME: 09:52:35

+++++

TE 262-1 (11/95) MISCELLANEOUS PROGRAMMABLE DATA

DELAY TIMES - (DELAY TIME IN TENTHS OF SECONDS)

DETECTOR # 1	2140	—.	DETECTOR #15	214E	—.
DETECTOR # 2	2141	03.0	DETECTOR #16	214F	—.
DETECTOR # 3	2142	03.0	DETECTOR #17	2150	—.
DETECTOR # 4	2143	—.	DETECTOR #18	2151	—.
DETECTOR # 5	2144	03.0	DETECTOR #19	2152	—.
DETECTOR # 6	2145	—.	DETECTOR #20	2153	—.
DETECTOR # 7	2146	—.	DETECTOR #21	2154	—.
DETECTOR # 8	2147	—.	DETECTOR #22	2155	—.
DETECTOR # 9	2148	—.	DETECTOR #23	2156	—.
DETECTOR #10	2149	—.	DETECTOR #24	2157	—.
DETECTOR #11	214A	—.	DETECTOR #25	2158	—.
DETECTOR #12	214B	—.	DETECTOR #26	2159	—.
DETECTOR #13	214C	05.0	DETECTOR #27	215A	—.
DETECTOR #14	214D	—.	DETECTOR #28	215B	—.

CCS = 83A Signal # = 46 Rte = 9W Rte Seq # = 250

DATE: 03/20/06 TIME: 09:53:18

+++++

TE 262-2 (11/95) MISCELLANEOUS PROGRAMMABLE DATA (CONT.)

PRE-EMPTION - IN SECONDS	PREMPT A		PREMPT B		PREMPT C	
	LOC.	TIME	LOC.	TIME	LOC.	TIME
TIME BEFORE PRE-EMPTION	2180	---	2183	---	2186	---
EXTENSION TIME	2181	---	2184	---	2187	---
GUARANTEED GREEN TIME BEFORE	2182	002	2185	002	2188	002
CALL SELECT GREEN BEFORE					2189	---

MISCELLANEOUS			
TIMING/RANGE	FUNCTION	LOC.	TIME
IN SECONDS	PHASE SELECTION - GUARANTEED GREEN TIME	218A	002
IN SECONDS	EXCLUSIVE PED. WALK INTERVAL	218B	---
IN SECONDS	EXCLUSIVE PED. CLEARANCE INTERVAL	218C	---
IN SECONDS	@ OFFSET HOLD - SAFETY OVERRIDE	218D	---
IN SECONDS	@ OFFSET HOLD - EXTENSION	218E	050
IN SECONDS	PREEMPT C PED CLR MAX SAFETY TIMER	218F	---

CCS = 83A Signal # = 46 Rte = 9W Rte Seq # = 250
DATE: 03/20/06 TIME: 09:53:30

+++++

TE 262-3 (11/95) MISCELLANEOUS PROGRAMMABLE DATA

TAPS EDIT PROTECT CODE		21DE	—
NO PROTECT	= 000		
TRAFFIC COUNTS	= 001		
PATTERN PHASING	= 002		
PATTERN TIMING	= 004		
TIMECLOCK TABLES	= 008		
SIGNAL PROGRAMMABLE FEATURES	= 016		
SIGNAL TIMING FEATURES AND FAILURE ALARMS	= 032		
EDIT ACCESS CODE - MUST BE CODED IN ORDER TO EDIT ALL OTHER PROG. FEATURES LOCATIONS		21DF	xxx
* * * MAY NOT BE IMPLEMENTED BY DESKTOP * * *			

CCS = 83A Signal # = 46 Rte = 9W Rte Seq # = 250
 DATE: 03/20/06 TIME: 09:53:41

+++++

TE 262-3A (11/95) MASTER TIMECLOCK PROGRAMMABLE DATA

001-012	BEGIN DAYLIGHT SAVINGS TIME MONTH	21EC	004	
001-012	END DAYLIGHT SAVINGS TIME MONTH	21ED	010	
001=FIRST	BEGIN DAYLIGHT SAVINGS TIME WEEK OF MONTH	21EE	001	
002=SECOND				
003=THIRD	END DAYLIGHT SAVINGS TIME WEEK OF MONTH	21EF	005	
004=FOURTH				
005=LAST OR FIFTH				
001 - 012	*Use "C8" and "C9" commands to display	*MONTH OF YEAR	21F0	xxx
001 - 031		*DAY OF MONTH	21F1	xxx
000 - 099		*YEAR	21F2	xxx
000 - 023		*HOUR OF DAY	21F3	xxx
000 - 059		*MINUTE OF HOUR	21F4	xxx
000 - 059		*SECOND OF MINUTE	21F5	xxx
001 - 007		DAY OF WEEK	21F6	xxx
001 - 053 (READ ONLY)		WEEK OF YEAR	21F7	xxx
001 = To portable card	TRANSFER MASTER CLOCK	21F8	xxx	
002 = From portable card				

* * * 21F0-21F8 NOT IMPLEMENTED. USE CLOCK DOWNLOAD FUNCTION. * * *

CCS = 83A Signal # = 46

Rte = 9W

Rte Seq # = 250

DATE: 03/20/06 TIME: 09:53:59

+++++

TE 262-4 (11/95)

PROGRAMMABLE FEATURES

FUNCTION			PHASE WORD								LOC.	CODE
			8	4	2	1	8	4	2	1		
VEHICLE PHASES PERMITTED			φ 1	φ 2	φ 5	φ 6	φ 3	φ 4	φ 7	φ 8	2200	F8
PEDESTRIAN PHASES PERMITTED			φ 1	φ 2	φ 5	φ 6	φ 3	φ 4	φ 7	φ 8	2201	08
			SP	SP	SP	SP	SP	SP	SP	SP		
STARTUP	A	OUTPUT	3G	3Y	3R	2G	2Y	2R	1G	1R	2202	26
STARTUP	A	OUTPUT	6G	6Y	6R	5G	5Y	5R	4G	4R	2203	84
STARTUP	A	OUTPUT	9G	9Y	9R	8G	8Y	8R	7G	7R	2204	
STARTUP	A	OUTPUT	12G	12Y	12R	11G	11Y	11R	10G	10R	2205	01
STARTUP	A	OUTPUT	-	-	-	-	7Y	1Y	10Y	4Y	2206	
STARTUP	A	OUTPUT	14G	14Y	14R	13G	13Y	13R	-	-	2207	04
STARTUP	B	OUTPUT	3G	3Y	3R	2G	2Y	2R	1G	1R	2208	
STARTUP	B	OUTPUT	6G	6Y	6R	5G	5Y	5R	4G	4R	2209	
STARTUP	B	OUTPUT	9G	9Y	9R	8G	8Y	8R	7G	7R	220A	
STARTUP	B	OUTPUT	12G	12Y	12R	11G	11Y	11R	10G	10R	220B	
STARTUP	B	OUTPUT	-	-	-	-	7Y	1Y	10Y	4Y	220C	
STARTUP	B	OUTPUT	14G	14Y	14R	13G	13Y	13R	-	-	220D	
STARTUP PHASES			φ 1	φ 2	φ 5	φ 6	φ 3	φ 4	φ 7	φ 8	220E	90

MODEL 179 SIGNAL OPERATION
PROGRAMMABLE FEATURES
SIGNAL OPERATION SPECIFICATION

SIGNAL # 46 COUNTY # ORANGE DATE 9-10-95

(NOTE: USE HEX-EDIT KEY "4" FOR EDITING ALL LOCATIONS ON THIS PAGE)

INPUT CONTROL WORKS (CONT.)

FUNCTION	PHASE WORD								LOC.	CODE
	8	4	2	1	8	4	2	1		
INPUT JUMPING/SWITCHING										
NOTE: ANY INPUT FUNCTION CODE CAN BE USED AS A SECONDARY FUNCTION CODE.									223C	— —
									223D	— —
									223E	— —
									223F	— —
									2240	— —
									2241	— —
									2242	— —
									2243	— —
INPUT #1—SECONDARY PHASE	φ 1	φ 2	φ 5	φ 6	φ 3	φ 4	φ 7	φ 8	2244	— —
INPUT #2—SECONDARY PHASE	φ 1	φ 2	φ 5	φ 6	φ 3	φ 4	φ 7	φ 8	2245	— —
INPUT #3—SECONDARY PHASE	φ 1	φ 2	φ 5	φ 6	φ 3	φ 4	φ 7	φ 8	2246	— —
INPUT #4—SECONDARY PHASE	φ 1	φ 2	φ 5	φ 6	φ 3	φ 4	φ 7	φ 8	2247	— —
INPUT #5—SECONDARY PHASE	φ 1	φ 2	φ 5	φ 6	φ 3	φ 4	φ 7	φ 8	2248	— —
INPUT #6—SECONDARY PHASE	φ 1	φ 2	φ 5	φ 6	φ 3	φ 4	φ 7	φ 8	2249	— —
INPUT #7—SECONDARY PHASE	φ 1	φ 2	φ 5	φ 6	φ 3	φ 4	φ 7	φ 8	224A	— —
INPUT #8—SECONDARY PHASE	φ 1	φ 2	φ 5	φ 6	φ 3	φ 4	φ 7	φ 8	224B	— —
DETECTOR ANALYSIS										
LOW OCCUPANCY OVERRIDE	φ 1	φ 2	φ 5	φ 6	φ 3	φ 4	φ 7	φ 8	224C	— —
HIGH OCCUPANCY OVERRIDE	φ 1	φ 2	φ 5	φ 6	φ 3	φ 4	φ 7	φ 8	224D	— —
MISCELLANEOUS										
@ OFFSET HOLD PHASES	φ 1	φ 2	φ 5	φ 6	φ 3	φ 4	φ 7	φ 8	224E	— —

LOCATIONS 224F — 2256	RESERVED FOR FUTURE USE
-----------------------	-------------------------

MISCELLANEOUS

@ REST PHASES	φ 1	φ 2	φ 5	φ 6	φ 3	φ 4	φ 7	φ 8	2257	— —
---------------	-----	-----	-----	-----	-----	-----	-----	-----	------	-----

LOCATIONS 2258 — 226F	RESERVED FOR FUTURE USE
-----------------------	-------------------------

@ NOT IMPLEMENTED

CCS = 83A Signal # = 46 Rte = 9W Rte Seq # = 250
 DATE: 03/20/06 TIME: 09:56:28

+++++

TE 262-7 (10/96) OUTPUT CONTROL WORDS
 COMBINE FUNCTION (X) AND SPECIFIER (Y) TO FORM CODE WORD (XY)

FUNCTION (X)	SPECIFIER (Y)	SWITCH PACK	LOC.	CODE
0 = PHASE	1-8 = PHASE			
1 = PED ***	1 (9) = PEDA	SP1	2270	01
	4 (C) = PEDD	SP2	2271	02
	2 (A) = PEDB	SP3	2272	03
	5 (D) = PEDE	SP4	2273	—
2 = OVERLAP	3 (B) = PEDC			
	6 (E) = PEDF			
	1 = OVLA	SP5	2274	05
4 = DOUBLE CLR	2 = OVLB	SP6	2275	06
	3 = OVLC	SP7	2276	—
	4 = OVLD	SP8	2277	—
	5 = OVLE	SP9*	2278	—
6 = DC/OVL	6 = OVLF	SP10	2279	—
	1 = DC/OVLA	SP11**	227A	—
	2 = DC/OVLB	SP12	227B	—
C = MASTER OUTPUTS (R/Y/G)	0 = UNUSED/OFF2/OFF3	SP13	227C	03
	C = CYC1/CYC2/CYC3	SP14	227D	—
	F = FREE/SYNC/OFF1			

NOTES: * SP9 (YELLOW) Outputs Aux Output by Timeclock
 ** SP11 (YELLOW) Outputs Blue Light
 *** Choose value in () for solid yellow output during DON'T WALK

CS = 83A Signal # = 46

Rte = 9W

Rte Seq # = 250

DATE: 03/20/06 TIME: 09:56:55

+++++

TE 262-8 (11/95)

OUTPUT CONTROL WORDS

FUNCTION	PHASE WORD								LOC.	CODE
	8	4	2	1	8	4	2	1		
PEDESTRIAN										
PEDESTRIAN A PHASE WORD	φ 1	φ 2	φ 5	φ 6	φ 3	φ 4	φ 7	φ 8	2290	—
PEDESTRIAN B PHASE WORD	φ 1	φ 2	φ 5	φ 6	φ 3	φ 4	φ 7	φ 8	2291	—
PEDESTRIAN C PHASE WORD	φ 1	φ 2	φ 5	φ 6	φ 3	φ 4	φ 7	φ 8	2292	08
PEDESTRIAN D PHASE WORD	φ 1	φ 2	φ 5	φ 6	φ 3	φ 4	φ 7	φ 8	2293	—
PEDESTRIAN E PHASE WORD	φ 1	φ 2	φ 5	φ 6	φ 3	φ 4	φ 7	φ 8	2294	—
PEDESTRIAN F PHASE WORD	φ 1	φ 2	φ 5	φ 6	φ 3	φ 4	φ 7	φ 8	2295	—
FLASHING WALK PHASE WORD										
PEDESTRIAN PHASE REST N WALK	φ 1	φ 2	φ 5	φ 6	φ 3	φ 4	φ 7	φ 8	2297	—
EXTENDED PED CLEARANCE WORD	φ 1	φ 2	φ 5	φ 6	φ 3	φ 4	φ 7	φ 8	2298	—
DOUBLE CLEARANCE										
DOUBLE CLEARANCE A PHASE	φ 1	φ 2	φ 5	φ 6	φ 3	φ 4	φ 7	φ 8	2299	—
DOUBLE CLEARANCE B PHASE	φ 1	φ 2	φ 5	φ 6	φ 3	φ 4	φ 7	φ 8	229A	—
DOUBLE CLEARANCE C PHASE	φ 1	φ 2	φ 5	φ 6	φ 3	φ 4	φ 7	φ 8	229B	—
DOUBLE CLEARANCE D PHASE	φ 1	φ 2	φ 5	φ 6	φ 3	φ 4	φ 7	φ 8	229C	—
DOUBLE CLEARANCE E PHASE	φ 1	φ 2	φ 5	φ 6	φ 3	φ 4	φ 7	φ 8	229D	—
DOUBLE CLEARANCE F PHASE	φ 1	φ 2	φ 5	φ 6	φ 3	φ 4	φ 7	φ 8	229E	—

MODEL 179 SIGNAL OPERATION
PROGRAMMABLE FEATURES
SIGNAL OPERATION SPECIFICATION

TAPS _____ V 1.0
STUDY # _____
FILE # _____
PAGE 14 OF 20

SIGNAL # 46

COUNTY # ORANGE

DATE 8-10-96

(NOTE: USE HEX-EDIT KEY "4" FOR EDITING ALL LOCATIONS ON THIS PAGE)

FUNCTION	PHASE WORD								LOC.	CODE
	8	4	2	1	8	4	2	1		
PHASE SELECTION										
PHASE SELECTION — OMIT A	φ 1	φ 2	φ 5	φ 6	φ 3	φ 4	φ 7	φ 8	22AC	— —
PHASE SELECTION — OMIT B	φ 1	φ 2	φ 5	φ 6	φ 3	φ 4	φ 7	φ 8	22AD	— —
PHASE SELECTION — OMIT C	φ 1	φ 2	φ 5	φ 6	φ 3	φ 4	φ 7	φ 8	22AE	— —
PHASE SELECTION — OMIT D	φ 1	φ 2	φ 5	φ 6	φ 3	φ 4	φ 7	φ 8	22AF	— —
PHASE SELECTION — MODIFIER	OMIT IN ORDER OF CALL = 00 OMIT PRIORITY A-B-C-D = 80								22B0	— —
PRE-EMPTION										
PRE-EMPT MODIFIER	PRE-EMPT C FLASH = 02 PRE-EMPT C FLASH = TC FLASH = 82 PRE-EMPT PRIORITY C-A-B = 20								22B1	— —
BLUE LIGHT MODIFIER & SELECTOR — COMBINE BLUE LIGHT OUTPUT (X) AND PRE-EMPTION SPECIFIER (Y) TO FORM CODE WORD (XY)									(XY) 22B2	— —
BLUE LIGHT OUTPUT (X)	PRE-EMPTION SPECIFIER (Y)									
FLASH = 0 STEADY = 8	NO BLUE LIGHT = 0 PRE-EMPT A = 1 PRE-EMPT B = 2 PRE-EMPT C = 4									

FUNCTION	PHASE WORD								LOC.	CODE
	8	4	2	1	8	4	2	1		
PRE-EMPT A PHASE DELETE	φ 1	φ 2	φ 5	φ 6	φ 3	φ 4	φ 7	φ 8	22B3	— —
PRE-EMPT B PHASE DELETE	φ 1	φ 2	φ 5	φ 6	φ 3	φ 4	φ 7	φ 8	22B4	— —
PRE-EMPT C PHASE DELETE	φ 1	φ 2	φ 5	φ 6	φ 3	φ 4	φ 7	φ 8	22B5	— —
PRE-EMPT C CALL SELECT φ	φ 1	φ 2	φ 5	φ 6	φ 3	φ 4	φ 7	φ 8	22B6	— —
		SP	SP		SP	SP	SP	SP		
PREEMPT C FLASH OUTPUT	—	3Y	3R	—	2Y	2R	—	1R	22B7	— —
PREEMPT C FLASH OUTPUT	—	6Y	6R	—	5Y	5R	—	4R	22B8	— —
PREEMPT C FLASH OUTPUT	—	9Y	9R	—	8Y	8R	—	7R	22B9	— —
PREEMPT C FLASH OUTPUT	—	12Y	12R	—	11Y	11R	—	10R	22BA	— —
PREEMPT C FLASH OUTPUT	—	—	—	—	7Y	1Y	10Y	4Y	22BB	— —
PREEMPT C FLASH OUTPUT	—	14Y	14R	—	13Y	13R	—	—	22BC	— —
LOCATIONS 22BD — 22CD RESERVED FUTURE USE										

MODEL 179 SIGNAL OPERATION
 PROGRAMMABLE FEATURES
 SIGNAL OPERATION SPECIFICATION

TAPS V 1.0
 STUDY #
 FILE #
 PAGE 15 OF 20

SIGNAL # 46 COUNTY # ORANGE DATE 9/10/96

(NOTE: USE HEX-EDIT KEY "4" FOR EDITING ALL LOCATIONS ON THIS PAGE)

TIMECLOCK FUNCTIONS

FUNCTION	PHASE WORD								LOC.	CODE
	8	4	2	1	8	4	2	1		
		SP	SP		SP	SP	SP	SP		
FLASH OUTPUT	—	3Y	3R	—	2Y	2R	—	1R	22CE	— —
FLASH OUTPUT	—	6Y	6R	—	5Y	5R	—	4R	22CF	— —
FLASH OUTPUT	—	9Y	9R	—	8Y	8R	—	7R	22D0	— —
FLASH OUTPUT	—	12Y	12R	—	11Y	11R	—	10R	22D1	— —
FLASH OUTPUT	—	—	—	—	7Y	1Y	10Y	4Y	22D2	— —
FLASH OUTPUT	—	14Y	14R	—	13Y	13R	—	—	22D3	— —
OMIT A PHASE WORD	φ 1	φ 2	φ 5	φ 6	φ 3	φ 4	φ 7	φ 8	22D4	— —
OMIT B PHASE WORD	φ 1	φ 2	φ 5	φ 6	φ 3	φ 4	φ 7	φ 8	22D5	— —
REST IN RED	φ 1	φ 2	φ 5	φ 6	φ 3	φ 4	φ 7	φ 8	22D6	— —
MAX GRN II PHASE WORD	φ 1	φ 2	φ 5	φ 6	φ 3	φ 4	φ 7	φ 8	22D7	— —
MAX GRN III PHASE WORD	φ 1	φ 2	φ 5	φ 6	φ 3	φ 4	φ 7	φ 8	22D8	— —
INPUT 1-16 BY TIMECLOCK	1	3	5	7	9	11	13	15		
	2	4	6	8	10	12	14	16	22D9	— —
INPUT 17-28 BY TIMECLOCK	17	19	21	23	25	27				
	18	20	22	24	26	28			22DA	— —

MODEL 179 SIGNAL OPERATION
PROGRAMMABLE FEATURES
SIGNAL OPERATION SPECIFICATION

TAPS _____ V 1.0
STUDY # _____
FILE # _____
PAGE 16 OF 28

SIGNAL # 46 COUNTY # ORANGE DATE 9-10-96

(NOTE: USE DECIMAL-EDIT KEY "E" FOR EDITING ALL LOCATIONS ON THIS PAGE)

TABLE OF DAY PROGRAMS

EVENT #	A	B	C	D	EVENT #	A	B	C	D	EVENT #	A	B	C	D
	DAY PROG. #	PATT. #	TIME CLOCK FUNCT	TIME HR : MIN.		DAY PROG. #	PATT. #	TIME CLOCK FUNCT	TIME HR : MIN.		DAY PROG. #	PATT. #	TIME CLOCK FUNCT	TIME HR : MIN.
E001					E010					E019				
E002					E011					E020				
E003					E012					E021				
E004					E013					E022				
E005					E014					E023				
E006					E015					E024				
E007					E016					E025				
E008					E017					E026				
E009					E018					E027				

PATTERN CODES

000 = NO PATTERN
001 = PATTERN 1
002 = PATTERN 2
003 = PATTERN 3
004 = PATTERN 4
005 = PATTERN 5

006 = PATTERN 6
007 = PATTERN 7
008 = PATTERN 8
009 = PATTERN 9
010 = PATTERN 10

TIMECLOCK FUNCTION CODES

000 = NO FUNCTION
001 = OMIT "A"
002 = OMIT "B"
004 = R.I.R
008 = MAXII

016 = MAXIII
032 = AUX. OUTPUT
064 = INPUT BY TC
128 = SPARE
255 = FLASH

TABLE OF WEEK PROGRAMS

WEEK #	001	002	003
DAY CODE	d01	d02	d03
SUN	1		
MON	2		
TUES	3		
WED	4		
THUR	5		
FRI	6		
SAT	7		

TABLE OF YEAR PROGRAMS

CODE	WEEK NO.	CODE	WEEK PROG#
2550		2551	
2552		2553	
2554		2555	
2556		2557	
2558		2559	
255A		255B	

TABLE OF EXCEPTION DAYS

CODE	MONTH NO.	CODE	DAY OF MONTH	CODE	DAY PROG. NO.
2590		2591		2592	
2593		2594		2595	
2596		2597		2598	
2599		259A		259B	
259C		259D		259E	

NOTE: WEEK PROGRAM #001 IS IN EFFECT UNTIL CHANGED BY DEFAULT.
CHANGE STAYS IN EFFECT UNTIL CHANGED AGAIN.

NOTE: FOR WEEK PROGRAM #001, ALL DAY PROGRAMS ARE INITIALIZED = 001.

MODEL 179 SIGNAL OPERATION
PROGRAMMABLE FEATURES
SIGNAL OPERATION SPECIFICATION

TAPS _____
STUDY # _____
FILE # _____
PAGE 17 OF 20

SIGNAL # 46

COUNTY # ORANGE

DATE 9-10-96

TABLE OF SWITCH PACKS

SWITCH PACK	FUNCTION	INDICATIONS	FACE	TERMINAL WIRING BOARD		FACE	TERMINAL WIRING BOARD	
				TERMINAL	WIRE COLOR CODE		TERMINAL	WIRE COLOR CODE
1	Q 1	R	2	SP 1 R	14/15C-B-R	3	SP 1 R	14/10C-A-R
		Y		SP 1 Y	14/15C-B-O		SP 1 Y	14/10C-A-Y
		G		SP 1 G	14/15C-B-G		SP 1 G	14/10C-A-G
		Ground Wire		Gmd Bus	14/15C-B-W		Gmd Bus	14/10C-A-W
2	Q 2		4	SP 2 R	14/15C-C-B/W		SP 2 R	
				SP 2 Y	14/15C-C-G/W		SP 2 Y	
				SP 2 G	14/15C-C-B/W		SP 2 G	
		Ground Wire		Gmd Bus	14/15C-C-B/W		Gmd Bus	
3	Q 3	R	7	SP 3 R	14/10C-A-R/B	8	SP 3 R	14/15C-B-R/B
		Y		SP 3 Y	14/10C-A-O/B		SP 3 Y	14/15C-B-O/B
		G		SP 3 G	14/10C-A-G/B		SP 3 G	14/15C-B-G/B
		Ground Wire		Gmd Bus	14/10C-A-W/B		Gmd Bus	14/15C-B-W/B
13	Q 3	R	9	SP 4 R	14/15C-C-R/B	10	SP 4 R	14/10C-D-R/B
		Y		SP 4 Y	14/15C-C-O/B		SP 4 Y	14/10C-D-O/B
		G		SP 4 G	14/15C-C-G/B		SP 4 G	14/10C-D-G/B
		Ground Wire		Gmd Bus	14/15C-C-W/B		Gmd Bus	14/10C-D-W/B
5	Q 5	R	5	SP 5 R	14/15C-C-R	6	SP 5 R	14/10C-D-R
		Y		SP 5 Y	14/15C-C-O		SP 5 Y	14/10C-D-O
		G		SP 5 G	14/15C-C-G		SP 5 G	14/10C-D-G
		Ground Wire		Gmd Bus	14/15C-C-W		Gmd Bus	14/10C-D-W
6	Q 6		1	SP 6 R	14/15C-B-B/W		SP 6 R	
				SP 6 Y	14/15C-B-G/W		SP 6 Y	
				SP 6 G	14/15C-B-B/W		SP 6 G	
		Ground Wire		Gmd Bus	14/15C-B-B/W		Gmd Bus	
7				SP 7 R			SP 7 R	
				SP 7 Y			SP 7 Y	
				SP 7 G			SP 7 G	
		Ground Wire		Gmd Bus			Gmd Bus	
8				SP 8 R			SP 8 R	
				SP 8 Y			SP 8 Y	
				SP 8 G			SP 8 G	
		Ground Wire		Gmd Bus			Gmd Bus	
9				SP 9 R			SP 9 R	
				SP 9 Y			SP 9 Y	
				SP 9 G			SP 9 G	
		Ground Wire		Gmd Bus			Gmd Bus	
10				SP 10 R			SP 10 R	
				SP 10 Y			SP 10 Y	
				SP 10 G			SP 10 G	
		Ground Wire		Gmd Bus			Gmd Bus	
11				SP 11 R			SP 11 R	
				SP 11 Y			SP 11 Y	
				SP 11 G			SP 11 G	
		Ground Wire		Gmd Bus			Gmd Bus	
12				SP 12 R			SP 12 R	
				SP 12 Y			SP 12 Y	
				SP 12 G			SP 12 G	
		Ground Wire		Gmd Bus			Gmd Bus	
13				SP 13 R			SP 13 R	
				SP 13 Y			SP 13 Y	
				SP 13 G			SP 13 G	
		Ground Wire		Gmd Bus			Gmd Bus	
14				SP 14 R			SP 14 R	
				SP 14 Y			SP 14 Y	
				SP 14 G			SP 14 G	
		Ground Wire		Gmd Bus			Gmd Bus	

MODEL 179 SIGNAL OPERATION
 PROGRAMMABLE FEATURES
 SIGNAL OPERATION SPECIFICATION

TAPS V 1.0
 STUDY #
 FILE #
 PAGE 19 OF 19

SIGNAL # 46

COUNTY # ORANGE

DATE 9-10-96

TABLE OF INPUT WIRING

TERM. NUMBER	FUNCTION	DET. NO.	DET. TYPE	DET. AN OVER	REMARKS
1A, 1B	Q 1	1A-1B	NORMAL		PRES. LOOP
2A, 2B	Q 2	2A-2B	NORMAL		PRES LOOP
3A, 3B	Q 3	3A-3B	NORMAL		PRES LOOP
4A, 4B					
5A, 5B	Q 5	5A-5B	NORMAL		PRES LOOP
6A, 6B	Q 6	6A-6B	NORMAL		PRES LOOP
7A, 7B					
8A, 8B					
9A, 9B					
10A, 10B					
11A, 11B					
12A, 12B					
13A, 13B	Q 3	13A-13B	NORMAL		PRES LOOP
14A, 14B					
15A, 15B					
16A, 16B					
17A, 17B					
18A, 18B					
19A, 19B					
20A, 20B					
21A, 21B					
22A, 22B					
23A, 23B	Q 3 PED		PED.		
24A, 24B					
25A, 25B					
26A, 26B					
27A, 27B					
28A, 28B					

STATE OF NEW YORK - DEPARTMENT OF TRANSPORTATION
TRAFFIC AND SAFETY DIVISION
TRAFFIC CONTROL SIGNAL SPECIFICATIONS

STUDY:
CONTRACT:
PIN:
FILE:

57
SIGNAL NO(S). Orange
COUNTY

PAGE 1 OF 19 PAGES

INTERSECTION Route 9W and Route 32

City, Village, Town of Newburgh

Department Order filed 6-17-75 as Section 2033.33 Subdivision (g)
(Date)

Prior specifications hereby superceded: None February 10 1992

Purpose: Installation of Presence Detectors.

These specifications will be effective upon the installation, modification of the necessary traffic control device(s) required by and conforming to the State Manual of Uniform Traffic Control Devices.

I. This Signal shall:

A. Operate in accordance with the Table of Operations and/or Change Intervals as shown on page(s) 2 as a:

- Pretimed signal
- Semi-traffic actuated signal
- Full-traffic actuated signal
- Pedestrian actuated signal
- Other _____

B. Display vehicular indications
 Display pedestrian indications
 Be equipped with vehicle detectors
 Be equipped with Pedestrian push buttons

as shown in the schematic, scaled drawing on page 3.

C. Be equipped with pre-emption, interconnection and/or coordination which are described as follows:

This signal shall be coordinated with signals 0-121 (9W and EB I-84 ramp) and 0-75 (9W and North Plank Road)

- cc: Main Office (2)
 Region 8 Traffic Engineer
 F. Haalck (2)
 M. Glover (1)

5/7/93 R.N. Mignora RTE
(Date) (Signature) (Title)

Installation Date _____

Modification Date May 7, 1993

STATE OF NEW YORK - DEPARTMENT OF TRANSPORTATION
 TRAFFIC AND SAFETY DIVISION
 TRAFFIC CONTROL SIGNAL SPECIFICATIONS (CONTINUED)



STUDY:
 CONTRACT:
 PIN:
 FILE:

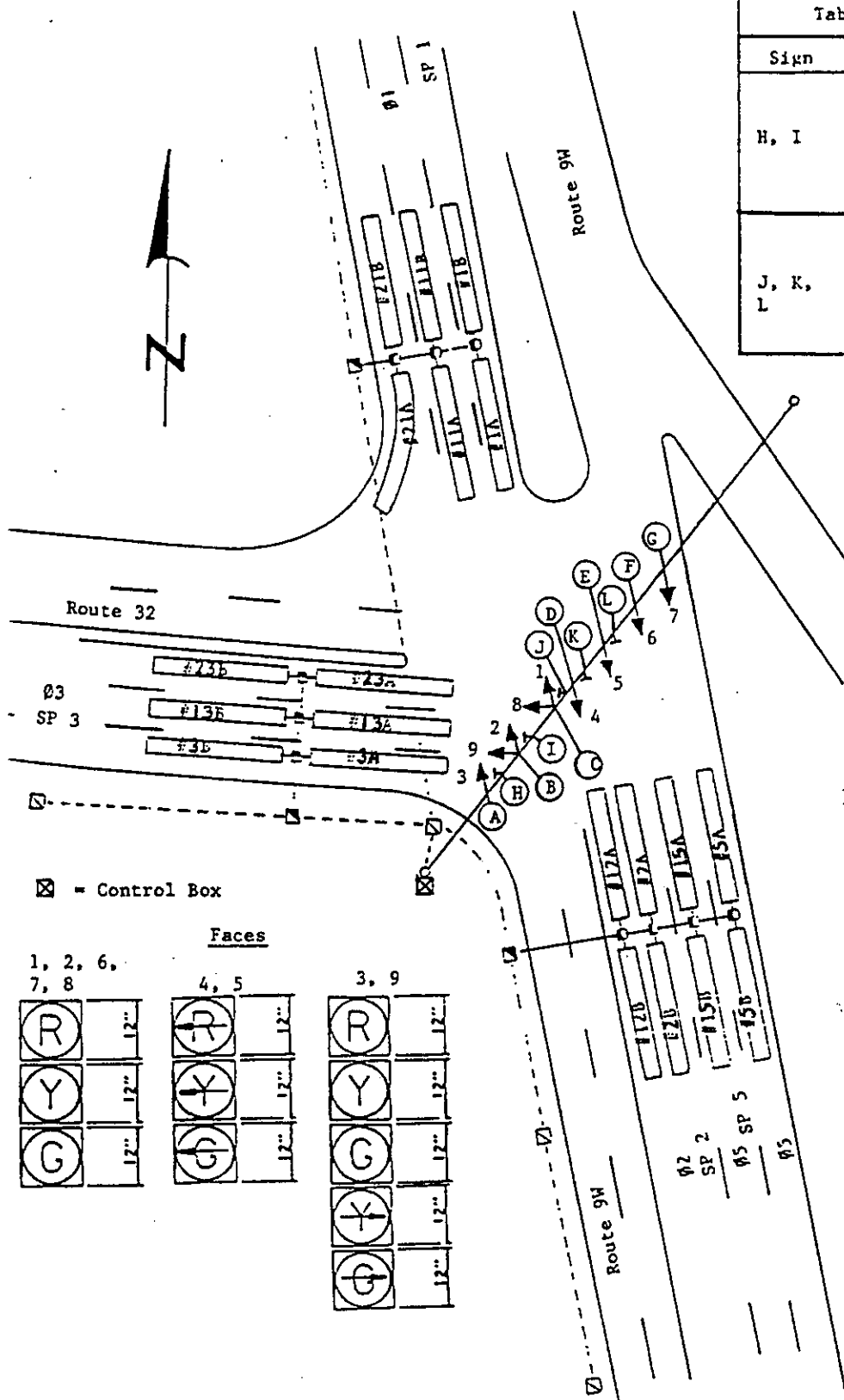
57
 SIGNAL NO(S).

Orange
 COUNTY

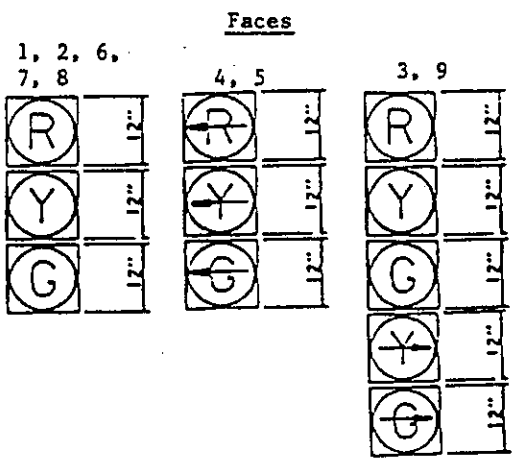
5-7-93
 DATE

PAGE 3 OF 19 PAGES

Table of Signs		
Sign	M/TCD	
H, I	R3-24	 ONLY
J, K, L	R3-22	 ONLY



Notice: Head #3 OVL "A"
 Ø1+Ø3-Ø1 Green
 Head #9 OVL "B"
 Ø2+Ø3-Ø3 Green



DATE

CHECKED BY

DRAFTED BY

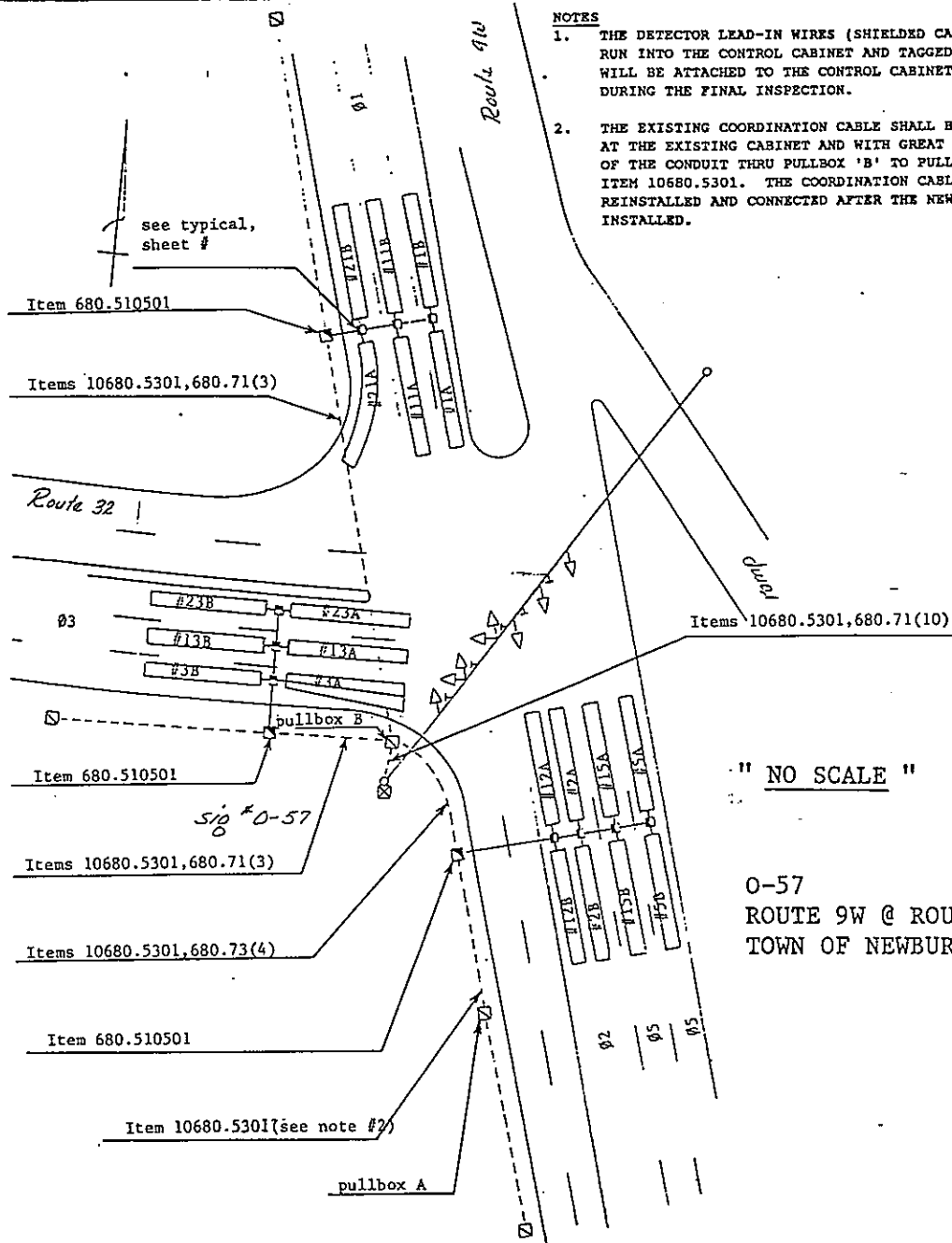
CHECKED BY

ESTIMATED BY

CHECKED BY

DESIGNED BY

47-2b (5/88)
CHARGE OF



NOTES

1. THE DETECTOR LEAD-IN WIRES (SHIELDED CABLE) SHALL BE RUN INTO THE CONTROL CABINET AND TAGGED. THE WIRES WILL BE ATTACHED TO THE CONTROL CABINET TERMINALS DURING THE FINAL INSPECTION.
2. THE EXISTING COORDINATION CABLE SHALL BE DISCONNECTED AT THE EXISTING CABINET AND WITH GREAT CARE PULLED OUT OF THE CONDUIT THRU PULLBOX 'B' TO PULLBOX 'A' UNDER ITEM 10680.5301. THE COORDINATION CABLE SHALL BE REINSTALLED AND CONNECTED AFTER THE NEW PULLBOX IS INSTALLED.

" NO SCALE "

O-57
ROUTE 9W @ ROUTE 32
TOWN OF NEWBURGH

TABLE OF QUANTITIES

ITEM	DESCRIPTION	UNIT	QUANTITY
206.03	CONDUIT EXCAVATION & BACKFILL	LF	160
680.510501	PULLBOX RECTANGULAR 26"X18" REINFORCED CONCRETE	EA	3
08680.5111	CAST ALUMINUM JUNCTION BOX	EA	10
680.520104	CONDUIT, METAL, STEEL, ZINC COATED, 1 1/4" DIA	LF	160
10680.5301	CLEAN EXISTING CONDUIT	LF	306
680.54	INDUCTANCE LOOP INSTALLATION	LF	2004
680.71	SHIELDED LEAD-IN CABLE	LF	1355
680.72	INDUCTANCE LOOP WIRE	LF	6164

LOOP DETECTOR TABLE

DETECTOR NUMBER	SIZE	# OF TURNS	TYPE
1A, 1B, 11A, 11B, 21A, 21B	6 X 40	3	PRESENCE
2A, 2B, 12A, 12B	6 X 40	3	PRESENCE
3B, 13A, 13B, 23A, 23B	6 X 40	3	PRESENCE
5A, 5B, 15A, 15B	6 X 40	3	PRESENCE
3A	6' BACK, 12' FRONT	2 OUTER	QUADRUPOLE
	X 40'	4 INNER	DUAL PRESENCE

CCS = 83A Signal # = 57

Rte = 9W

Rte Seq # = 220

DATE: 12/04/02 TIME: 23:16:09

+++++

TE 261 (11/95)

PHASE TIMING DATA/TIMER INTERVALS

INTERVAL	PHASE/ INT. #								
		F1	F2	F3	F4	F5	F6	F7	F8
MEMORY/RECALL	00	003	000	000	000	003	000	000	000
WALK	01	---	---	---	---	---	---	---	---
PEDESTRIAN CLEARANCE	02	---	---	---	---	---	---	---	---
INITIAL	03	012	002	002	---	012	---	---	---
VARIABLE INITIAL	04	___.	___.	___.	___.	___.	___.	___.	___.
VARIABLE INIT. LIMIT	05	050	050	050	050	050	050	050	050
TIME BEFOR REDUCTION	06	---	---	---	---	---	---	---	---
TIME TO REDUCE	07	---	---	---	---	---	---	---	---
MAXIMUM GAP	08	01.0	01.0	01.0	00.1	01.0	00.1	00.1	00.1
MINIMUM GAP	09	___.	___.	___.	___.	___.	___.	___.	___.
GAP CLOCK	10	USED	WITH	DAA	ONLY	USED	WITH	DBB	ONLY
MAXIMUM GREEN 1	11	020	030	030	---	020	---	---	---
MAXIMUM GREEN 2	12	---	---	---	---	---	---	---	---
MAXIMUM GREEN 3	13	---	---	---	---	---	---	---	---
RECALL GREEN	14	020	030	015	---	020	---	---	---
YELLOW CLEARANCE	15	04.0	04.0	04.0	___.	04.0	___.	___.	___.
RED CLEARANCE	16	01.0	01.0	01.0	___.	01.0	___.	___.	___.
THIRD CLEARANCE	17	___.	___.	___.	___.	___.	___.	___.	___.
FOURTH CLEARANCE	18	___.	___.	___.	___.	___.	___.	___.	___.
		F1	F2	F3	F4	F5	F6	F7	F8

CCS = 83A Signal # = 57

Rte = 9W

Rte Seq # = 220

DATE: 12/04/02 TIME: 23:17:55

+++++

TE 262-5 (11/95) DETECTOR INPUT WORDS

INPUT NUMBER	LOC.	FUNC CODE
INPUT # 1	2214	18
INPUT # 2	2215	28
INPUT # 3	2216	38
INPUT # 4	2217	---
INPUT # 5	2218	58
INPUT # 6	2219	---
INPUT # 7	221A	---
INPUT # 8	221B	---
INPUT # 9	221C	---
INPUT #10	221D	---
INPUT #11	221E	18
INPUT #12	221F	28
INPUT #13	2220	38
INPUT #14	2221	---
INPUT #15	2222	58

INPUT NUMBER	LOC.	FUNC CODE
INPUT #16	2223	---
INPUT #17	2224	---
INPUT #18	2225	---
INPUT #19	2226	---
INPUT #20	2227	---
INPUT #21	2228	18
INPUT #22	2229	---
INPUT #23	222A	38
INPUT #24	222B	---
INPUT #25	222C	---
INPUT #26	222D	---
INPUT #27	222E	---
INPUT #28	222F	---

INPUT FUNC CODES

PED BUTTON	= X2
CALLING DET	= X4
NORMAL DET	= X8
EX PED	= 02
PREEMPT C	= 21
PREEMPT B	= 41
PREEMPT A	= 81
φ SLCT OMT A	= B1
φ SLCT OMT B	= B2
φ SLCT OMT C	= B4
φ SLCT OMT D	= B8
CYCLE 1	= C8
CYCLE 2	= C9
CYCLE 3	= CA
SYNC	= CB
OFFSET 1	= CC
OFFSET 2	= CD
OFFSET 3	= CE
FREE	= CF

CCS = 83A Signal # = 57 Rte = 9W Rte Seq # = 220
 DATE: 12/04/02 TIME: 23:18:15

+++++

TE 262-7 (10/96) OUTPUT CONTROL WORDS
 COMBINE FUNCTION (X) AND SPECIFIER (Y) TO FORM CODE WORD (XY)

FUNCTION (X)	SPECIFIER (Y)	SWITCH PACK	LOC.	CODE
0 = PHASE	1-8 = PHASE			
1 = PED ***	1 (9) = PEDA	SP1	2270	01
	4 (C) = PEDD	SP2	2271	02
	2 (A) = PEDB	SP3	2272	03
	5 (D) = PEDE	SP4	2273	21
2 = OVERLAP	3 (B) = PEDC			
	6 (E) = PEDF			
	1 = OVLA	SP5	2274	05
	4 = OVLD	SP6	2275	22
4 = DOUBLE CLR	2 = OVLB	SP7	2276	—
	5 = OVLE	SP8	2277	—
	3 = OVLC	SP9*	2278	—
	6 = OVLF	SP10	2279	—
	1 = DCA			
	2 = DCB			
6 = DC/OVL	3 = DCC			
	4 = DCD			
C = MASTER OUTPUTS (R/Y/G)	5 = DCE			
	6 = DCF			
	1 = DC/OVLA	SP11**	227A	—
	2 = DC/OVLB	SP12	227B	—
	0 = UNUSED/OFF2/OFF3	SP13	227C	—
	C = CYC1/CYC2/CYC3	SP14	227D	—
	F = FREE/SYNC/OFF1			

NOTES: * SP9 (YELLOW) Outputs Aux Output by Timeclock
 ** SP11 (YELLOW) Outputs Blue Light
 *** Choose value in () for solid yellow output during DON'T WALK

CCS = 83A Signal # = 57

Rte = 9W

Rte Seq # = 220

DATE: 12/04/02 TIME: 23:18:29

+++++

TE 262-7A (11/95)

OVERLAPS

FUNCTION	PHASE WORD								LOC.	CODE
	8	4	2	1	8	4	2	1		
OVERLAP A GREEN PHASE WORD	φ 1	φ 2	φ 5	φ 6	φ 3	φ 4	φ 7	φ 8	227E	08
OVERLAP B GREEN PHASE WORD	φ 1	φ 2	φ 5	φ 6	φ 3	φ 4	φ 7	φ 8	227F	40
OVERLAP C GREEN PHASE WORD	φ 1	φ 2	φ 5	φ 6	φ 3	φ 4	φ 7	φ 8	2280	—
OVERLAP D GREEN PHASE WORD	φ 1	φ 2	φ 5	φ 6	φ 3	φ 4	φ 7	φ 8	2281	—
OVERLAP E GREEN PHASE WORD	φ 1	φ 2	φ 5	φ 6	φ 3	φ 4	φ 7	φ 8	2282	—
OVERLAP F GREEN PHASE WORD	φ 1	φ 2	φ 5	φ 6	φ 3	φ 4	φ 7	φ 8	2283	—
OVERLAP A CLEARANCE PHASE	φ 1	φ 2	φ 5	φ 6	φ 3	φ 4	φ 7	φ 8	2284	88
OVERLAP B CLEARANCE PHASE	φ 1	φ 2	φ 5	φ 6	φ 3	φ 4	φ 7	φ 8	2285	48
OVERLAP C CLEARANCE PHASE	φ 1	φ 2	φ 5	φ 6	φ 3	φ 4	φ 7	φ 8	2286	—
OVERLAP D CLEARANCE PHASE	φ 1	φ 2	φ 5	φ 6	φ 3	φ 4	φ 7	φ 8	2287	—
OVERLAP E CLEARANCE PHASE	φ 1	φ 2	φ 5	φ 6	φ 3	φ 4	φ 7	φ 8	2288	—
OVERLAP F CLEARANCE PHASE	φ 1	φ 2	φ 5	φ 6	φ 3	φ 4	φ 7	φ 8	2289	—
DC/OVL A DBL. CLEAR PHASE	φ 1	φ 2	φ 5	φ 6	φ 3	φ 4	φ 7	φ 8	228A	—
DC/OVL B DBL. CLEAR PHASE	φ 1	φ 2	φ 5	φ 6	φ 3	φ 4	φ 7	φ 8	228B	—
DC/OVL A OVL GREEN PHASES	φ 1	φ 2	φ 5	φ 6	φ 3	φ 4	φ 7	φ 8	228C	—
DC/OVL B OVL GREEN PHASES	φ 1	φ 2	φ 5	φ 6	φ 3	φ 4	φ 7	φ 8	228D	—
DC/OVL A CLEARANCE PHASES	φ 1	φ 2	φ 5	φ 6	φ 3	φ 4	φ 7	φ 8	228E	—
DC/OVL B CLEARANCE PHASES	φ 1	φ 2	φ 5	φ 6	φ 3	φ 4	φ 7	φ 8	228F	—

CCS = 83A Signal # = 57

Rte = 9W

Rte Seq # = 220

DATE: 12/04/02 TIME: 23:19:10

+++++

TE 263'-1 (11/95)

SECONDARY COORDINATION TIMING INTERVALS

OLD FUNCTION (SLAVE TIMING INTERVALS)	NEW FUNCTION (TIMING PLAN INTERVALS)	LOC.	TIME (SEC.)
CYCLE #1 LENGTH	TIMING PLAN #1-2-3 CYCLE LENGTH	21C0	090
CYCLE #1 PHASE SPLIT #1	TIMING PLAN #1-2-3 PHASE SPLIT #1	21C1	035
CYCLE #1 PHASE SPLIT #2	TIMING PLAN #1-2-3 PHASE SPLIT #2	21C2	030
CYCLE #1 PHASE SPLIT #3	TIMING PLAN #1-2-3 PHASE SPLIT #3	21C3	---
	TIMING PLAN #1-2-3 PHASE SPLIT #4	21C4	---
	TIMING PLAN #1-2-3 PHASE SPLIT #5	21C5	---
CYCLE #1 OFFSET #1 LENGTH	TIMING PLAN #1 OFFSET LENGTH	21C6	---
CYCLE #1 OFFSET #2 LENGTH	TIMING PLAN #2 OFFSET LENGTH	21C7	---
CYCLE #1 OFFSET #3 LENGTH	TIMING PLAN #3 OFFSET LENGTH	21C8	---
CYCLE #2 LENGTH	TIMING PLAN #4-5-6 CYCLE LENGTH	21C9	---
CYCLE #2 PHASE SPLIT #1	TIMING PLAN #4-5-6 PHASE SPLIT #1	21CA	---
CYCLE #2 PHASE SPLIT #2	TIMING PLAN #4-5-6 PHASE SPLIT #2	21CB	---
CYCLE #2 PHASE SPLIT #3	TIMING PLAN #4-5-6 PHASE SPLIT #3	21CC	---
	TIMING PLAN #4-5-6 PHASE SPLIT #4	21CD	---
	TIMING PLAN #4-5-6 PHASE SPLIT #5	21CE	---
CYCLE #2 OFFSET #1 LENGTH	TIMING PLAN #4 OFFSET LENGTH	21CF	---
CYCLE #2 OFFSET #2 LENGTH	TIMING PLAN #5 OFFSET LENGTH	21D0	---
CYCLE #2 OFFSET #3 LENGTH	TIMING PLAN #6 OFFSET LENGTH	21D1	---
CYCLE #3 LENGTH	TIMING PLAN #7-8-9 CYCLE LENGTH	21D2	---
CYCLE #3 PHASE SPLIT #1	TIMING PLAN #7-8-9 PHASE SPLIT #1	21D3	---
CYCLE #3 PHASE SPLIT #2	TIMING PLAN #7-8-9 PHASE SPLIT #2	21D4	---
CYCLE #3 PHASE SPLIT #3	TIMING PLAN #7-8-9 PHASE SPLIT #3	21D5	---
	TIMING PLAN #7-8-9 PHASE SPLIT #4	21D6	---
	TIMING PLAN #7-8-9 PHASE SPLIT #5	21D7	---
CYCLE #3 OFFSET #1 LENGTH	TIMING PLAN #7 OFFSET LENGTH	21D8	---
CYCLE #3 OFFSET #2 LENGTH	TIMING PLAN #8 OFFSET LENGTH	21D9	---
CYCLE #3 OFFSET #3 LENGTH	TIMING PLAN #9 OFFSET LENGTH	21DA	---

CCS = 83A Signal # = 57

Rte = 9W

Rte Seq # = 220

DATE: 12/04/02 TIME: 23:19:22

+++++

TE 263'-2 (11/95)

SECONDARY COORDINATION PHASE WORDS

FUNCTION	PHASE WORD								LOC.	CODE
	8	4	2	1	8	4	2	1		
ARTERY PHASES	ϕ 1	ϕ 2	ϕ 5	ϕ 6	ϕ 3	ϕ 4	ϕ 7	ϕ 8	22F2	A0
SPLIT #1 PHASES	ϕ 1	ϕ 2	ϕ 5	ϕ 6	ϕ 3	ϕ 4	ϕ 7	ϕ 8	22F3	40
SPLIT #2 PHASES	ϕ 1	ϕ 2	ϕ 5	ϕ 6	ϕ 3	ϕ 4	ϕ 7	ϕ 8	22F4	08
SPLIT #3 PHASES	ϕ 1	ϕ 2	ϕ 5	ϕ 6	ϕ 3	ϕ 4	ϕ 7	ϕ 8	22F5	—
SPLIT #4 PHASES	ϕ 1	ϕ 2	ϕ 5	ϕ 6	ϕ 3	ϕ 4	ϕ 7	ϕ 8	22F6	—
SPLIT #5 PHASES	ϕ 1	ϕ 2	ϕ 5	ϕ 6	ϕ 3	ϕ 4	ϕ 7	ϕ 8	22F7	—

CCS = 83A Signal # = 57 Rte = 9W Rte Seq # = 220
 DATE: 12/04/02 TIME: 23:19:33

+++++

TE 263-3 (11/95) COORDINATION MODE PROGRAMMABLE FEATURES

PROGRAMMING MODE WORD	00 = SECONDARY, 21 = PRIMARY	2300	00
MANUAL PATTERN SELECT	ENTER TIMING PLAN NUMBER (HEX) (NOTE: FF = FREE)	2301	—
COORDINATION BACK-UP	00 = FREE 01 = T.B.C.	2302	—
COORDINATION MODES (MAY NOT BE COMBINED)	00 = TBC. 01 = SPARE 02 = 7 WIRE INPUT VIA DETECTOR FILE 04 = 9 WIRE INPUT VIA DETECTOR FILE 08 = SPARE 10 = PATT. ID/SYNC INPUT VIA MODEM 20,40 = SPARES 80 = TBC MASTER OUTPUT	2303	—
RETURN TO ARTERY WORD/ ARTERY PED RECYCLE WORD	00 = RETURN AFTER FORCE OFF #1 /NO EARLY ARTERY PED RECYCLE 01 = RETURN TO ARTERY EARLY 10 = EARLY ARTERY PED RECYCLE	2304	01

+++++

EVENT #	A	B	C	D	EVENT #	A	B	C	D
	DAY PROG. #	PATT. #	TIME CLOCK FUNCT	TIME HR : MIN.		DAY PROG. #	PATT. #	TIME CLOCK FUNCT	TIME HR : MIN.
E001	001	001	000	06:0	E007	---	---	---	__:--
E002	001	000	000	22:0	E008	---	---	---	__:--
E003	---	---	---	__:--	E009	---	---	---	__:--
E004	---	---	---	__:--	E010	---	---	---	__:--
E005	---	---	---	__:--	E011	---	---	---	__:--
E006	---	---	---	__:--	E012	---	---	---	__:--

SIGNAL # 57COUNTY # OrangeDATE 5-7-93

USE THE D <LOCATION #> COMMAND TO ACCESS THESE DYNAMIC TIMERS.

DETECTOR DELAY/EXTENSION TIMERS

TIMER DESCRIPTION	LOCATION	TIMER DESCRIPTION	LOCATION
DELAY TIMERS 1-32	2040-205F	EXTENSION TIMERS 1-32	2060-207F

(To obtain the location for a specific detector delay or extension timer, subtract 100 from the location number where the delay or extension time is set in Locations 2140-217F).

PRE-EMPTION TIMERS

PHASE SELECTION TIMERS

TIME BEFORE PRZ-EMPT TIMER EXTENSION TIMER	2080 2081	GUARANTEED GREEN TIMER	208A
GUARANTEED GREEN TIMER	2082		
CALL SELECT GREEN TIMER	2083		

EXCLUSIVE PEDESTRIAN

OFFSET HOLD

EXCL. PED WALK TIMER	208B	@SAFETY TIMER	208D
EXCL. PED CLEARANCE TIMER	208C	@EXTENSION TIMER	208E

CABINET FLASH TIME LOG (VIEW COMPOSITE DISPLAY THROUGH SPECIAL COMMAND "CF")

YEAR LAST ACTIVATED	2090	HOOR LAST ACTIVATED	2093
MONTH LAST ACTIVATED	2091	MINUTE LAST ACTIVATED	2094
DAY LAST ACTIVATED	2092		

POWERDOWN COUNTERS (TAPS VERSION 0.2 AND UP)

NUMBER OF SHORT POWERDOWNS	2097	(THESE ARE # OF POWERDOWNS OR # OF TIMES THE SYSTEM REPAIRED ITSELF) SINCE 00:00 MIDNIGHT SUNDAY MORNING)	
NUMBER OF LONG POWERDOWNS	2098		
NUMBER OF SYS REPAIRS	2099		

COORDINATION/TIMECLOCK (NOTE: INDICATOR LIGHT #9 = T.C. FUNCTION IN EFFECT
STATUS WORDS INDICATOR LIGHT #10 = COORDINATION IN EFFECT)

WEEK PROGRAM IN EFFECT	20C0	PATTERN IN EFFECT	20C2
DAY PROGRAM IN EFFECT	20C1	*T.C. FUNCTION IN EFFECT	20C3

* When this location is displayed the three-digit code for the timeclock function(s) in effect will be displayed and indicator lights will be lit to indicate function as follows:

Function	Code	LED #	Function	Code	LED #
Omit A	001	9	Aux. Output (SP9Y)	032	14
Omit B	002	10	Input by T.C.	064	15
R.I.R.	004	11	Spare	128	16
Max 2	008	12	Flash	255	9-16
Max 3	016	13			

CCS = 83A Signal # = 57 Rte = 9W Rte Seq # = 220

DATE: 12/04/02 TIME: 21:16:25

+++++

TE 262-0 (11/95) MISCELLANEOUS PROGRAMMABLE DATA

TIMING/RANGE	FUNCTION	LOC.	TIME
IN SECONDS	STARTUP CLEARANCE TIMER A	2100	---
IN SECONDS	STARTUP CLEARANCE TIMER B	2101	---
IN MINUTES	DETECTOR ANALYSIS TIME	2102	035
000 = GREEN GATING	UNCONDITIONAL DELAY/EXTENSION	2103	---
001 = UNCONDITIONAL			
IN SECONDS / 004-012	ALL RED STARTUP TIMER	2104	004
ENABLE = 000	ACLIN FATAL ERROR SWITCH	2110	---
DISABLE = 170			
ENABLE = 102	DIAGNOSTIC MESSAGE CIRCULAR	2111	---
DISABLE = 000	BUFFER (USED WITH GUARD)		
001 - 255	MAXIMUM RANDOM INPUT INTERVAL	2115	---
001 - 040	MAX NO OF PERMITTED DETECTORS	2116	---
ENABLE = 099	RANDOM INPUTS SWITCH WORD	2117	---
DISABLE = 000			

CCS = 83A Signal # = 57 Rte = 9W Rte Seq # = 220

DATE: 12/04/02 TIME: 23:16:47

+++++

TE 262-1 (11/95) MISCELLANEOUS PROGRAMMABLE DATA

DELAY TIMES - (DELAY TIME IN TENTHS OF SECONDS)

DETECTOR # 1	2140	---	DETECTOR #15	214E	---
DETECTOR # 2	2141	---	DETECTOR #16	214F	---
DETECTOR # 3	2142	---	DETECTOR #17	2150	---
DETECTOR # 4	2143	---	DETECTOR #18	2151	---
DETECTOR # 5	2144	---	DETECTOR #19	2152	---
DETECTOR # 6	2145	---	DETECTOR #20	2153	---
DETECTOR # 7	2146	---	DETECTOR #21	2154	---
DETECTOR # 8	2147	---	DETECTOR #22	2155	---
DETECTOR # 9	2148	---	DETECTOR #23	2156	---
DETECTOR #10	2149	---	DETECTOR #24	2157	---
DETECTOR #11	214A	---	DETECTOR #25	2158	---
DETECTOR #12	214B	---	DETECTOR #26	2159	---
DETECTOR #13	214C	---	DETECTOR #27	215A	---
DETECTOR #14	214D	---	DETECTOR #28	215B	---

CCS = 83A Signal # = 57 Rte = 9W Rte Seq # = 220

DATE: 12/04/02 TIME: 23:16:52

+++++

TE 262-1A (11/95) MISCELLANEOUS PROGRAMMABLE DATA

EXTENSION TIMES - (EXTENSION TIME IN TENTHS OF SECONDS)

DETECTOR # 1	2160	—.—	DETECTOR #15	216E	—.—
DETECTOR # 2	2161	—.—	DETECTOR #16	216F	—.—
DETECTOR # 3	2162	—.—	DETECTOR #17	2170	—.—
DETECTOR # 4	2163	—.—	DETECTOR #18	2171	—.—
DETECTOR # 5	2164	—.—	DETECTOR #19	2172	—.—
DETECTOR # 6	2165	—.—	DETECTOR #20	2173	—.—
DETECTOR # 7	2166	—.—	DETECTOR #21	2174	—.—
DETECTOR # 8	2167	—.—	DETECTOR #22	2175	—.—
DETECTOR # 9	2168	—.—	DETECTOR #23	2176	—.—
DETECTOR #10	2169	—.—	DETECTOR #24	2177	—.—
DETECTOR #11	216A	—.—	DETECTOR #25	2178	—.—
DETECTOR #12	216B	—.—	DETECTOR #26	2179	—.—
DETECTOR #13	216C	—.—	DETECTOR #27	217A	—.—
DETECTOR #14	216D	—.—	DETECTOR #28	217B	—.—

CCS = 83A Signal # = 57 Rte = 9W Rte Seq # = 220

DATE: 12/04/02 TIME: 23:16:58

+++++

TE 262-2 (11/95) MISCELLANEOUS PROGRAMMABLE DATA (CONT.)

PRE-EMPTION - IN SECONDS	PREMPT A		PREMPT B		PREMPT C	
	LOC.	TIME	LOC.	TIME	LOC.	TIME
TIME BEFORE PRE-EMPTION	2180	---	2183	---	2186	---
EXTENSION TIME	2181	---	2184	---	2187	---
GUARANTEED GREEN TIME BEFORE	2182	002	2185	002	2188	002
CALL SELECT GREEN BEFORE					2189	---

MISCELLANEOUS			
TIMING/RANGE	FUNCTION	LOC.	TIME
IN SECONDS	PHASE SELECTION - GUARANTEED GREEN TIME	218A	002
IN SECONDS	EXCLUSIVE PED. WALK INTERVAL	218B	---
IN SECONDS	EXCLUSIVE PED. CLEARANCE INTERVAL	218C	---
IN SECONDS	@ OFFSET HOLD - SAFETY OVERRIDE	218D	---
IN SECONDS	@ OFFSET HOLD - EXTENSION	218E	050
IN SECONDS	PREEMPT C PED CLR MAX SAFETY TIMER	218F	---

CCS = 83A Signal # = 57 Rte = 9W Rte Seq # = 220

DATE: 12/04/02 TIME: 23:17:03

+++++

TE 262-3 (11/95) MISCELLANEOUS PROGRAMMABLE DATA

TAPS EDIT PROTECT CODE		21DE	—
NO PROTECT	= 000		
TRAFFIC COUNTS	= 001		
PATTERN PHASING	= 002		
PATTERN TIMING	= 004		
TIMECLOCK TABLES	= 008		
SIGNAL PROGRAMMABLE FEATURES	= 016		
SIGNAL TIMING FEATURES AND FAILURE ALARMS	= 032		
EDIT ACCESS CODE - MUST BE CODED IN ORDER TO EDIT ALL OTHER PROG. FEATURES LOCATIONS		21DF	xxx
* * * MAY NOT BE IMPLEMENTED BY DESKTOP * * *			

CCS = 83A Signal # = 57 Rte = 9W Rte Seq # = 220

DATE: 12/04/02 TIME: 23:17:09

+++++

TE 262-3A (11/95) MASTER TIMECLOCK PROGRAMMABLE DATA

001-012	BEGIN DAYLIGHT SAVINGS TIME MONTH	21EC	004	
001-012	END DAYLIGHT SAVINGS TIME MONTH	21ED	010	
001=FIRST	BEGIN DAYLIGHT SAVINGS TIME WEEK OF MONTH	21EE	001	
002=SECOND				
003=THIRD	END DAYLIGHT SAVINGS TIME WEEK OF MONTH	21EF	005	
004=FOURTH				
005=LAST OR FIFTH				
001 - 012	*Use "C8" and "C9" commands to display	*MONTH OF YEAR	21F0	XXX
001 - 031		*DAY OF MONTH	21F1	XXX
000 - 099		*YEAR	21F2	XXX
000 - 023		*HOUR OF DAY	21F3	XXX
000 - 059		*MINUTE OF HOUR	21F4	XXX
000 - 059		*SECOND OF MINUTE	21F5	XXX
001 - 007		DAY OF WEEK	21F6	XXX
001 - 053 (READ ONLY)		WEEK OF YEAR	21F7	XXX
001 = To portable card		TRANSFER MASTER CLOCK	21F8	XXX
002 = From portable card				

* * * 21F0-21F8 NOT IMPLEMENTED. USE CLOCK DOWNLOAD FUNCTION. * * *

CCS = 83A Signal # = 57

Rte = 9W

Rte Seq # = 220

DATE: 12/04/02 TIME: 23:17:14

+++++

TE 262-F (11/95)

FAILURE ALARM DATA

ALARM LOCATIONS

ALARM LOCATIONS

ALARM CODES

ALARM 00	F00	---	ALARM 16	F16	---	099=RTCA ERROR 098=EXCL. PED SWITCH ERROR 097=COMM. ERROR 083=TIMECLOCK ERROR 082=AC LINE ERROR 079=COORDINATION CONSISTANCY ERROR 0xx=HIGH OCC. 1xx=LOW OCC. 2xx=DETECTOR OVERRIDE
ALARM 01	F01	---	ALARM 17	F17	---	
ALARM 02	F02	---	ALARM 18	F18	---	
ALARM 03	F03	---	ALARM 19	F19	---	
ALARM 04	F04	---	ALARM 20	F20	---	
ALARM 05	F05	---	ALARM 21	F21	---	
ALARM 06	F06	---	ALARM 22	F22	---	
ALARM 07	F07	---	ALARM 23	F23	---	
ALARM 08	F08	---	ALARM 24	F24	---	
ALARM 09	F09	---	ALARM 25	F25	---	
ALARM 10	F10	---	ALARM 26	F26	---	
ALARM 11	F11	---	ALARM 27	F27	---	
ALARM 12	F12	---	ALARM 28	F28	---	
ALARM 13	F13	---	ALARM 29	F29	---	
ALARM 14	F14	---	ALARM 30	F30	---	
ALARM 15	F15	---	ALARM 31	F31	---	

CCS = 83A Signal # = 57

Rte = 9W

Rte Seq # = 220

DATE: 12/04/02 TIME: 23:17:23

+++++

TE 262-4 (11/95)

PROGRAMMABLE FEATURES

FUNCTION			PHASE WORD								LOC.	CODE
			8	4	2	1	8	4	2	1		
VEHICLE PHASES PERMITTED			ϕ 1	ϕ 2	ϕ 5	ϕ 6	ϕ 3	ϕ 4	ϕ 7	ϕ 8	2200	E8
PEDESTRIAN PHASES PERMITTED			ϕ 1	ϕ 2	ϕ 5	ϕ 6	ϕ 3	ϕ 4	ϕ 7	ϕ 8	2201	—
			SP	SP	SP	SP	SP	SP	SP	SP		
STARTUP	A	OUTPUT	3G	3Y	3R	2G	2Y	2R	1G	1R	2202	—
STARTUP	A	OUTPUT	6G	6Y	6R	5G	5Y	5R	4G	4R	2203	—
STARTUP	A	OUTPUT	9G	9Y	9R	8G	8Y	8R	7G	7R	2204	—
STARTUP	A	OUTPUT	12G	12Y	12R	11G	11Y	11R	10G	10R	2205	—
STARTUP	A	OUTPUT	-	-	-	-	7Y	1Y	10Y	4Y	2206	—
STARTUP	A	OUTPUT	14G	14Y	14R	13G	13Y	13R	-	-	2207	—
STARTUP	B	OUTPUT	3G	3Y	3R	2G	2Y	2R	1G	1R	2208	—
STARTUP	B	OUTPUT	6G	6Y	6R	5G	5Y	5R	4G	4R	2209	—
STARTUP	B	OUTPUT	9G	9Y	9R	8G	8Y	8R	7G	7R	220A	—
STARTUP	B	OUTPUT	12G	12Y	12R	11G	11Y	11R	10G	10R	220B	—
STARTUP	B	OUTPUT	-	-	-	-	7Y	1Y	10Y	4Y	220C	—
STARTUP	B	OUTPUT	14G	14Y	14R	13G	13Y	13R	-	-	220D	—
STARTUP PHASES			ϕ 1	ϕ 2	ϕ 5	ϕ 6	ϕ 3	ϕ 4	ϕ 7	ϕ 8	220E	—

CCS = 83A Signal # = 57 Rte = 9W Rte Seq # = 220

DATE: 12/04/02 TIME: 23:17:28

+++++

TE 262-4A (11/95) PROGRAMMABLE FEATURES MISCELLANEOUS CONTROL WORDS

MISCELLANEOUS FUNCTIONS	(@ = NOT IMPLEMENTED BY TAPS)	LOC.	CODE
@ MANUAL CONTROL MODIFIER	ADVANCE = 01 HOLD = 02 EXCLUSIVE PED = 04	2210	—
@ REST POINT	BEFORE GAP = 00 AFTER GAP = 01	2211	—
DUAL RING MODIFIER	QUAD LEFT TURN OPERATION = 00 SPECIAL 6 PHASE SEQUENTIAL = 01	2212	—
CLEAR TABLE SELECTOR WORD	SIGNAL OPERATION FEATURES = 01 DAY PROGRAM = 02 YEAR PROGRAMMING TABLES = 04 PATTERN TIMING = 08 PATTERN PHASING = 10 TRAFFIC COUNT = 20 DIAGNOSTIC ERROR DATA = 40	2213	xx

* * * CLEAR TABLES FUNCTION NOT IMPLEMENTED BY DESKTOP. * * *

CCS = 83A Signal # = 57 Rte = 9W Rte Seq # = 220

DATE: 12/04/02 TIME: 23:18:02

+++++

TE 262-6 (11/95) INPUT CONTROL WORDS (CONT.)

FUNCTION									LOC.	CODE
INPUT JUMPING/SWITCHING NOTE: ANY INPUT FUNCTION CODE CAN BE USED AS A SECONDARY FUNCTION CODE.	SECONDARY FUNCTION - INPUT #1								223C	—
	SECONDARY FUNCTION - INPUT #2								223D	—
	SECONDARY FUNCTION - INPUT #3								223E	—
	SECONDARY FUNCTION - INPUT #4								223F	—
	SECONDARY FUNCTION - INPUT #5								2240	—
	SECONDARY FUNCTION - INPUT #6								2241	—
	SECONDARY FUNCTION - INPUT #7								2242	—
	SECONDARY FUNCTION - INPUT #8								2243	—
INPUT #1 - SECOND PHASE	φ 1	φ 2	φ 5	φ 6	φ 3	φ 4	φ 7	φ 8	2244	—
INPUT #2 - SECOND PHASE	φ 1	φ 2	φ 5	φ 6	φ 3	φ 4	φ 7	φ 8	2245	—
INPUT #3 - SECOND PHASE	φ 1	φ 2	φ 5	φ 6	φ 3	φ 4	φ 7	φ 8	2246	—
INPUT #4 - SECOND PHASE	φ 1	φ 2	φ 5	φ 6	φ 3	φ 4	φ 7	φ 8	2247	—
INPUT #5 - SECOND PHASE	φ 1	φ 2	φ 5	φ 6	φ 3	φ 4	φ 7	φ 8	2248	—
INPUT #6 - SECOND PHASE	φ 1	φ 2	φ 5	φ 6	φ 3	φ 4	φ 7	φ 8	2249	—
INPUT #7 - SECOND PHASE	φ 1	φ 2	φ 5	φ 6	φ 3	φ 4	φ 7	φ 8	224A	—
INPUT #8 - SECOND PHASE	φ 1	φ 2	φ 5	φ 6	φ 3	φ 4	φ 7	φ 8	224B	—
DETECTOR ANALYSIS										
LOW OCCUPANCY OVERRIDE	φ 1	φ 2	φ 5	φ 6	φ 3	φ 4	φ 7	φ 8	224C	—
HIGH OCCUPANCY OVERRIDE	φ 1	φ 2	φ 5	φ 6	φ 3	φ 4	φ 7	φ 8	224D	—
MISCELLANEOUS (@ = NOT IMPLEMENTED)										
@ OFFSET HOLD-PHASES	φ 1	φ 2	φ 5	φ 6	φ 3	φ 4	φ 7	φ 8	224E	—

CCS = 83A Signal # = 57 Rte = 9W Rte Seq # = 220
 DATE: 12/04/02 TIME: 23:18:35

+++++

TE 262-8 (11/95)

OUTPUT CONTROL WORDS

FUNCTION	PHASE WORD								LOC.	CODE
	8	4	2	1	8	4	2	1		
PEDESTRIAN										
PEDESTRIAN A PHASE WORD	φ 1	φ 2	φ 5	φ 6	φ 3	φ 4	φ 7	φ 8	2290	—
PEDESTRIAN B PHASE WORD	φ 1	φ 2	φ 5	φ 6	φ 3	φ 4	φ 7	φ 8	2291	—
PEDESTRIAN C PHASE WORD	φ 1	φ 2	φ 5	φ 6	φ 3	φ 4	φ 7	φ 8	2292	—
PEDESTRIAN D PHASE WORD	φ 1	φ 2	φ 5	φ 6	φ 3	φ 4	φ 7	φ 8	2293	—
PEDESTRIAN E PHASE WORD	φ 1	φ 2	φ 5	φ 6	φ 3	φ 4	φ 7	φ 8	2294	—
PEDESTRIAN F PHASE WORD	φ 1	φ 2	φ 5	φ 6	φ 3	φ 4	φ 7	φ 8	2295	—
FLASHING WALK PHASE WORD										
PEDESTRIAN PHASE REST N WALK	φ 1	φ 2	φ 5	φ 6	φ 3	φ 4	φ 7	φ 8	2296	—
EXTENDED PED CLEARANCE WORD	φ 1	φ 2	φ 5	φ 6	φ 3	φ 4	φ 7	φ 8	2298	—
DOUBLE CLEARANCE										
DOUBLE CLEARANCE A PHASE	φ 1	φ 2	φ 5	φ 6	φ 3	φ 4	φ 7	φ 8	2299	—
DOUBLE CLEARANCE B PHASE	φ 1	φ 2	φ 5	φ 6	φ 3	φ 4	φ 7	φ 8	229A	—
DOUBLE CLEARANCE C PHASE	φ 1	φ 2	φ 5	φ 6	φ 3	φ 4	φ 7	φ 8	229B	—
DOUBLE CLEARANCE D PHASE	φ 1	φ 2	φ 5	φ 6	φ 3	φ 4	φ 7	φ 8	229C	—
DOUBLE CLEARANCE E PHASE	φ 1	φ 2	φ 5	φ 6	φ 3	φ 4	φ 7	φ 8	229D	—
DOUBLE CLEARANCE F PHASE	φ 1	φ 2	φ 5	φ 6	φ 3	φ 4	φ 7	φ 8	229E	—

CCS = 83A Signal # = 57

Rte = 9W

Rte Seq # = 220

DATE: 12/04/02 TIME: .23:18:41

+++++

TE 262-8A (11/95)

OUTPUT CONTROL WORDS (CONT.)

3 COLOR FLASH MODIFIER			NO = 00				YES = 01				229F	---
			SP	SP	SP	SP	SP	SP	SP	SP		
3 COLOR FLASH MODIFIER OUTPUT			3G	3Y	3R	2G	2Y	2R	1G	1R	22A0	---
3 COLOR FLASH MODIFIER OUTPUT			6G	6Y	6R	5G	5Y	5R	4G	4R	22A1	---
3 COLOR FLASH MODIFIER OUTPUT			9G	9Y	9R	8G	8Y	8R	7G	7R	22A2	---
3 COLOR FLASH MODIFIER OUTPUT			12G	12Y	12R	11G	11Y	11R	10G	10R	22A3	---
3 COLOR FLASH MODIFIER OUTPUT			-	-	-	-	7Y	1Y	10Y	4Y	22A4	---
3 COLOR FLASH MODIFIER OUTPUT			14G	14Y	14R	13G	13Y	13R	-	-	22A5	---
LIGHT REDUCTION												
LIGHT REDUCTION OUTPUT			3G	3Y	3R	2G	2Y	2R	1G	1R	22A6	---
LIGHT REDUCTION OUTPUT			6G	6Y	6R	5G	5Y	5R	4G	4R	22A7	---
LIGHT REDUCTION OUTPUT			9G	9Y	9R	8G	8Y	8R	7G	7R	22A8	---
LIGHT REDUCTION OUTPUT			12G	12Y	12R	11G	11Y	11R	10G	10R	22A9	---
LIGHT REDUCTION OUTPUT			-	-	-	-	7Y	1Y	10Y	4Y	22AA	---
LIGHT REDUCTION OUTPUT			14G	14Y	14R	13G	13Y	13R	-	-	22AB	---

CCS = 83A Signal # = 57

Rte = 9W

Rte Seq # = 220

DATE: 12/04/02 TIME: 23:18:46

+++++

TE 262-9 (11/95)

PHASE SELECTION

FUNCTION	PHASE WORD								LOC.	CODE
	8	4	2	1	8	4	2	1		
PHASE SELECTION - OMIT A	φ 1	φ 2	φ 5	φ 6	φ 3	φ 4	φ 7	φ 8	22AC	—
PHASE SELECTION - OMIT B	φ 1	φ 2	φ 5	φ 6	φ 3	φ 4	φ 7	φ 8	22AD	—
PHASE SELECTION - OMIT C	φ 1	φ 2	φ 5	φ 6	φ 3	φ 4	φ 7	φ 8	22AE	—
PHASE SELECTION - OMIT D	φ 1	φ 2	φ 5	φ 6	φ 3	φ 4	φ 7	φ 8	22AF	—
PHASE SELECTION - MODIFIER	OMIT IN ORDER OF CALL						= 00		22B0	—
	OMIT PRIORITY A-B-C-D						= 80			

CCS = 83A Signal # = 57 Rte = 9W Rte Seq # = 220

DATE: 12/04/02 TIME: 23:18:52

+++++

TE 262-9A (11/95)

PREEMPTION WORDS

PREEMPT MODIFIER	PREEMPT C FLASH = 02	22B1	—
	PREEMPT C FLASH = TC FLASH = 82		
	PREEMPT PRIORITY C-A-B = 20		
BLUE LIGHT MODIFIER & SELECTOR - COMBINE BLUE LIGHT OUTPUT (X) AND PREEMPTION SPECIFIER (Y) TO FORM CODE WORD (XY)		22B2	—
BLUE LIGHT OUTPUT (X)	PREEMPTION SPECIFIER (Y)		
FLASH = 0	NO BLUE LIGHT = 0		
STEADY = 8	PREEMPT A = 1		
	PREEMPT B = 2		
	PREEMPT C = 4		

FUNCTION	PHASE WORD								LOC.	CODE
	8	4	2	1	8	4	2	1		
PREEMPT A PHASE DELETE ϕ	ϕ 1	ϕ 2	ϕ 5	ϕ 6	ϕ 3	ϕ 4	ϕ 7	ϕ 8	22B3	—
PREEMPT B PHASE DELETE ϕ	ϕ 1	ϕ 2	ϕ 5	ϕ 6	ϕ 3	ϕ 4	ϕ 7	ϕ 8	22B4	—
PREEMPT C PHASE DELETE ϕ	ϕ 1	ϕ 2	ϕ 5	ϕ 6	ϕ 3	ϕ 4	ϕ 7	ϕ 8	22B5	—
PREEMPT C CALL SELECT ϕ	ϕ 1	ϕ 2	ϕ 5	ϕ 6	ϕ 3	ϕ 4	ϕ 7	ϕ 8	22B6	—
		SP	SP		SP	SP	SP	SP		
PREEMPT C FLASH OUTPUT	-	3Y	3R	-	2Y	2R	-	1R	22B7	—
PREEMPT C FLASH OUTPUT	-	6Y	6R	-	5Y	5R	-	4R	22B8	—
PREEMPT C FLASH OUTPUT	-	9Y	9R	-	8Y	8R	-	7R	22B9	—
PREEMPT C FLASH OUTPUT	-	12Y	12R	-	11Y	11R	-	10R	22BA	—
PREEMPT C FLASH OUTPUT	-	-	-	-	7Y	1Y	10Y	4Y	22BB	—
PREEMPT C FLASH OUTPUT	-	14Y	14R	-	13Y	13R	-	-	22BC	—
PREEMPT C PED CLR SW	= 00 USE EXISTING PED CLR = 01 USE PREEMPT C MAX PED CLR SAFETY TIMER (SEE 218F)								22BD	—
PREEMPT C PED CLR TIMER - PHASES TO OVERRIDE	ϕ 1	ϕ 2	ϕ 5	ϕ 6	ϕ 3	ϕ 4	ϕ 7	ϕ 8	22BE	—

CCS = 83A Signal # = 57

Rte = 9W

Rte Seq # = 220

DATE: 12/04/02 TIME: 23:18:57

+++++

TE 262-10 (11/95)

TIMECLOCK FUNCTIONS

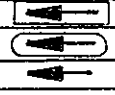

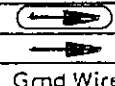
FUNCTION	8	4	2	1	8	4	2	1	LOC.	CODE
		SP	SP		SP	SP	SP	SP		
FLASH OUTPUT	-	3Y	3R	-	2Y	2R	-	1R	22CE	---
FLASH OUTPUT	-	6Y	6R	-	5Y	5R	-	4R	22CF	---
FLASH OUTPUT	-	9Y	9R	-	8Y	8R	-	7R	22D0	---
FLASH OUTPUT	-	12Y	12R	-	11Y	11R	-	10R	22D1	---
FLASH OUTPUT	-	-	-	-	7Y	1Y	10Y	4Y	22D2	---
FLASH OUTPUT	-	14Y	14R	-	13Y	13R	-	-	22D3	---
OMIT A PHASE WORD	ϕ 1	ϕ 2	ϕ 5	ϕ 6	ϕ 3	ϕ 4	ϕ 7	ϕ 8	22D4	---
OMIT B PHASE WORD	ϕ 1	ϕ 2	ϕ 5	ϕ 6	ϕ 3	ϕ 4	ϕ 7	ϕ 8	22D5	---
REST IN RED	ϕ 1	ϕ 2	ϕ 5	ϕ 6	ϕ 3	ϕ 4	ϕ 7	ϕ 8	22D6	---
MAX GRN II PHASE WORD	ϕ 1	ϕ 2	ϕ 5	ϕ 6	ϕ 3	ϕ 4	ϕ 7	ϕ 8	22D7	---
MAX GRN III PHASE WORD	ϕ 1	ϕ 2	ϕ 5	ϕ 6	ϕ 3	ϕ 4	ϕ 7	ϕ 8	22D8	---
INPUT 1-16 BY TIMECLOCK	1	3	5	7	9	11	13	15		
	2	4	6	8	10	12	14	16	22D9	---
INPUT 17-28 BY TIMECLOCK	17	19	21	23	25	27				
	18	20	22	24	26	28			22DA	---

SIGNAL NO. 57

COUNTY Orange

DATE 5-7-93

PAGE 17 OF 19 PAGES

SWITCH PACK	FUNCT.	INDICATIONS	FACE	TERMINAL WIRING BOARD		FACE	TERMINAL WIRING BOARD	
				Terminal	Wire Color Code		Terminal	Wire Color Code
SP 1	φ1	Red Yellow Green Grnd Wire	1, 2, 3	SP 1 R SP 1 Y SP 1 G Grnd Bus	14/190-1-R 14/190-1-O 14/190-1-G 14/190-1-W		SP 1 R SP 1 Y SP 1 G Grnd Bus	
SP 2	φ2	 Grnd Wire	4, 5	SP 2 R SP 2 Y SP 2 G Grnd Bus	14/190-1-R/B 14/190-1-O/B 14/190-1-G/R 14/190-1-W/R		SP 2 R SP 2 Y SP 2 G Grnd Bus	
SP 3	φ3	Red Yellow Green Grnd Wire	8, 9	SP 3 R SP 3 Y SP 3 G Grnd Bus	14/190-1-R/W 14/190-1-B/W 14/190-1-G/W 14/190-1-B/W		SP 3 R SP 3 Y SP 3 G Grnd Bus	
SP 4	OVL A φ1 + φ3 - φ1 G	 Grnd Wire	3	SP 4 R SP 4 Y SP 4 G Grnd Bus	14/190-1-B/B 14/190-1-B/R 14/190-1-W/R		SP 4 R SP 4 Y SP 4 G Grnd Bus	
SP 5	φ5	Red Yellow Green Grnd Wire	6, 7	SP 5 R SP 5 Y SP 5 G Grnd Bus	14/190-2-R 14/190-2-O 14/190-2-G 14/190-2-W		SP 5 R SP 5 Y SP 5 G Grnd Bus	
SP 6	OVL B φ2 + φ3 - φ3 G	 Grnd Wire	9	SP 6 R SP 6 Y SP 6 G Grnd Bus	14/190-2-O/ 14/190-2-G/ ---		SP 6 R SP 6 Y SP 6 G Grnd Bus	
SP 7				SP 7 R SP 7 Y SP 7 G Grnd Bus			SP 7 R SP 7 Y SP 7 G Grnd Bus	
SP 8				SP 8 R SP 8 Y SP 8 G Grnd Bus			SP 8 R SP 8 Y SP 8 G Grnd Bus	
SP 9				SP 9 R SP 9 Y SP 9 G Grnd Bus			SP 9 R SP 9 Y SP 9 G Grnd Bus	
SP 10				SP 10 R SP 10 Y SP 10 G Grnd Bus			SP 10 R SP 10 Y SP 10 G Grnd Bus	
SP 11				SP 11 R SP 11 Y SP 11 G Grnd Bus			SP 11 R SP 11 Y SP 11 G Grnd Bus	
SP 12				SP 12 R SP 12 Y SP 12 G Grnd Bus			SP 12 R SP 12 Y SP 12 G Grnd Bus	
SP 13				SP 13 R SP 13 Y SP 13 G Grnd Bus			SP 13 R SP 13 Y SP 13 G Grnd Bus	
SP 14				SP 14 R SP 14 Y SP 14 G Grnd Bus			SP 14 R SP 14 Y SP 14 G Grnd Bus	

SIGNAL # 57

COUNTY # Orange

DATE 5-7-93

TERM. NUMBER	FUNCTION	DET. NO.	DET. TYPE	DET. AN. OVER	REMARKS
1A, 1B	$\phi 1$	1	Presence		Loop
2A, 2B	$\phi 2$	2	Presence		Loop
3A, 3B	$\phi 3$	3	Presence		Loop
4A, 4B					
5A, 5B	$\phi 5$	5	Presence		Loop
6A, 6B					
7A, 7B					
8A, 8B					
9A, 9B					
10A, 10B					
11A, 11B	$\phi 1$	11	Presence		Loop
12A, 12B	$\phi 2$	12	Presence		Loop
13A, 13B	$\phi 3$	13	Presence		Loop
14A, 14B					
15A, 15B	$\phi 5$	15	Presence		Loop
16A, 16B					
17A, 17B					
18A, 18B					
19A, 19B					
20A, 20B					
21A, 21B	$\phi 1$	21	Presence		Loop
22A, 22B					
23A, 23B	$\phi 3$	23	Presence		Loop
24A, 24B					
25A, 25B					
26A, 26B					
27A, 27B					
28A, 28B					

TAPS—MODEL 179 OPERATING INSTRUCTIONS
KEYBOARD INPUT COMMANDS—SUMMARY

<p>CF:yy:CF:mm dd:hh:tt</p> <p>CF = CABINET FLASH DISPLAY COMMAND yy = YEAR (00 - 99) mm = MONTH (01 - 12) dd = DAY (01 - 31) hh = HOUR (00 - 23) tt = MINUTE (00 - 59)</p>	<p>C01:xx:00:zz AAA</p> <p>00 = PATTERN NUMBER DISPLAY COMMAND xx = PATTERN # IN EFFECT zz = MODE AAA = CYCLE LENGTH IN EFFECT</p>
<p>C01:OF:01:SY bbb aaa</p> <p>01 = CYCLE /OFFSET DISPLAY COMMAND OF = OFFSET SY = SYSTEM bbb = LOCAL CYCLE TIMER aaa = SYSTEM CYCLE TIMER</p>	<p>C02:CY:02:zz bbb aaa</p> <p>02 = VEHICLE PERMISSIVE DISPLAY COMMAND CY = CYCLE zz = PERMISSIVE IN EFFECT bbb = LOCAL CYCLE TIMER aaa = PERMISSIVE TIMER call lights = phases not omitted</p>
<p>C03:OF:01:SY bbb aaa</p> <p>03 = PEDESTRIAN PERMISSIVE DISPLAY COMMAND CY = CYCLE zz = PEDESTRIAN PERMISSIVE IN EFFECT bbb = LOCAL CYCLE TIMER aaa = PERMISSIVE TIMER call lights = ped phase not omitted</p>	<p>C04:CY:04:zz bbb aaa</p> <p>04 = FORCE OFF DISPLAY COMMAND CY = CYCLE zz = FORCE OFF COMING UP bbb = LOCAL CYCLE TIMER aaa = TIME TO FORCE OFF</p>
<p style="text-align: center;">DISPLAY COMMANDS</p> <p>F<ALARM LOC#>: F aa r nn xxx</p> <p>F = FAILURE ALARM DISPLAY COMMAND aa = ALARM LOC NUMBER ENTERED (00 - 31) r = RESETS OR OCCURANCES nn = NUMBER OF RESETS xxx = FAILURE ALARM CODE</p>	<p style="text-align: center;">FAILURE ALARM CODES</p> <p>001 - 032 HIGH OCCUPANCY DETECTOR 01 - 32 101 - 132 LOW OCCUPANCY DETECTOR 01 - 32 210 - 232 DETECTOR ANALYSIS OVERRIDE DETECTOR 01 - 32 099 MASTER CLOCK RTCA ERROR-RESET CLOCK 098 EXCLUSIVE PEDESTRIAN PUSH BUTTON ERROR 097 COMMUNICATIONS ERROR 089 MODEL 602 MODEM SETUP ERROR 088 MODEL 602 MODEM SETUP ERROR 084 RTCA ERROR 083 MASTER CLOCK DATA ERROR-RESET CLOCK 082 MAIN A.C. SERVICE ERROR-CHECK SERVICE 079 PATTERN CONSISTENCY CHECK ERROR(COORD) 078 LATE RETURN TO ARTERY (COORD)</p>

FATAL ERROR MESSAGES: EEPRO, RA, PRO, GUARD, BORDER, COURT, AC LINE, NEORRF

TAPS—MODEL 179 OPERATING INSTRUCTIONS
KEYBOARD INPUT COMMANDS—SUMMARY

<p>D<ALARM LOC#> :</p> <table border="1" style="width: 100%;"> <tr> <td style="width: 33%; text-align: center;">d aaaa xx</td> <td style="width: 33%; text-align: center;">d aaaa ttt</td> <td style="width: 33%; text-align: center;">d aaaa A ttt</td> </tr> </table> <p>d = DISPLAY LOCATION # COMMAND aaa = LOCATION # ENTERED A = DAY PROGRAM EVENT PART (A-D) (LOCATIONS E001 - E192 ONLY) xx = HEX. DATA VALUE (00 - FF) ttt = DECIMAL DATA VALUE (000 - 255)</p>	d aaaa xx	d aaaa ttt	d aaaa A ttt	<p>DAA<TIMING INT. #> :</p> <table border="1" style="width: 100%;"> <tr> <td style="width: 60%;"></td> <td style="width: 40%; text-align: center;">dAA ii F a : ttt</td> </tr> </table> <p>dAA = DISPLAY RING A INTERVAL COMMAND ii = INTERVAL NUMBER ENTERED (00-31) F = FAZE a = RING A PHASE # (1-4) - DYNAMIC ttt = INTERVAL TIMING - DYNAMIC</p>		dAA ii F a : ttt
d aaaa xx	d aaaa ttt	d aaaa A ttt				
	dAA ii F a : ttt					
<p>DBB<TIMING INT. #> :</p> <table border="1" style="width: 100%;"> <tr> <td style="width: 60%;"></td> <td style="width: 40%; text-align: center;">dbb jj F b : sss</td> </tr> </table> <p>dbb = CYCLE /OFFSET DISPLAY COMMAND jj = OFFSET F = SYSTEM b = LOCAL CYCLE TIMER sss = SYSTEM CYCLE TIMER</p>		dbb jj F b : sss	<p>DCC<TIMING INT. #> :</p> <table border="1" style="width: 100%;"> <tr> <td style="width: 60%;"></td> <td style="width: 40%; text-align: center;">dCC ll xxx</td> </tr> </table> <p>dcc = DISPLAY DETECTOR COUNT COMMAND ll = DETECTOR NUMBER ENTERED (01-40) xxx = NUMBER OF ACTUATIONS SINCE TERMINATION OF PHASE GREEN</p>		dCC ll xxx	
	dbb jj F b : sss					
	dCC ll xxx					
<p>CC7:</p> <table border="1" style="width: 100%;"> <tr> <td style="width: 60%;"></td> <td style="width: 40%; text-align: center;">:C7: mm:dd:yy</td> </tr> </table> <p>C7 = CHIP DATE mm = MONTH (00-12) dd = DAY (01-31) yy = YEAR (00-99)</p>		:C7: mm:dd:yy	<p>CC8:</p> <table border="1" style="width: 100%;"> <tr> <td style="width: 60%;"></td> <td style="width: 40%; text-align: center;">CY:04:zz bbb aaa</td> </tr> </table> <p>C8 = MASTER CLOCK month/day/year COMMAND mm = MONTH (01-12) dd = DAY (01-31) yy = YEAR (00-99)</p>		CY:04:zz bbb aaa	
	:C7: mm:dd:yy					
	CY:04:zz bbb aaa					
<p>CC9:</p> <table border="1" style="width: 100%;"> <tr> <td style="width: 60%;"></td> <td style="width: 40%; text-align: center;">C9 hh:mm:ss</td> </tr> </table> <p>C9 = MASTER CLOCK hour/min/sec COMMAND hh = HOUR (00-23) mm = MINUTE (00-59) ss = SECOND (00-59)</p>		C9 hh:mm:ss	<p>CCA:</p> <table border="1" style="width: 100%;"> <tr> <td style="width: 60%;"></td> <td style="width: 40%; text-align: center;">Fa:CA:zz ii : ttt</td> </tr> </table> <p>CA = RING A DYNAMIC DISPLAY COMMAND F = FAZE a = RING A ACTIVE PHASE # (1-4) ii = RING A ACTIVE PHASE TIMING INTERVAL # ttt = DYNAMIC INTERVAL TIMING zz = PHASE TERMINATION MODE - FLASHING FLASHING DURING CLEARANCE</p>		Fa:CA:zz ii : ttt	
	C9 hh:mm:ss					
	Fa:CA:zz ii : ttt					
<p>CCB:</p> <table border="1" style="width: 100%;"> <tr> <td style="width: 60%;"></td> <td style="width: 40%; text-align: center;">zz:CB:Fb jj : sss</td> </tr> </table> <p>CB = RING B DYNAMIC DISPLAY COMMAND F = FAZE b = RING B ACTIVE PHASE # (5-8) jj = RING B ACTIVE PHASE TIMING INTERVAL # sss = DYNAMIC INTERVAL TIMING zz = PHASE TERMINATION MODE - FLASHING</p>		zz:CB:Fb jj : sss	<p>CCC:</p> <table border="1" style="width: 100%;"> <tr> <td style="width: 60%;"></td> <td style="width: 40%; text-align: center;">Fa:CC:Fb ii : : jj</td> </tr> </table> <p>CC = DUAL RING DYNAMIC DISPLAY COMMAND F = FAZE a = RING A ACTIVE PHASE # (1-4) b = RING B ACTIVE PHASE # (5-8) ii = RING A ACTIVE PHASE TIMING INTERVAL # jj = RING B ACTIVE PHASE TIMING INTERVAL # (ii and jj replaced by zz during clearance)</p>		Fa:CC:Fb ii : : jj	
	zz:CB:Fb jj : sss					
	Fa:CC:Fb ii : : jj					
<p>CCD:</p> <table border="1" style="width: 100%;"> <tr> <td style="width: 60%;"></td> <td style="width: 40%; text-align: center;">ii:CD:jj ttt sss</td> </tr> </table> <p>CD = DUAL RING DYNAMIC DISPLAY COMMAND ii = RING A ACTIVE PHASE TIMING INTERVAL # jj = RING B ACTIVE PHASE TIMING INTERVAL # ttt = RING A DYNAMIC INTERVAL TIMING sss = RING B DYNAMIC INTERVAL TIMING</p>		ii:CD:jj ttt sss	<p>CCE:</p> <table border="1" style="width: 100%;"> <tr> <td style="width: 60%;"></td> <td style="width: 40%; text-align: center;">mm:CE:nn gg.g hh.h</td> </tr> </table> <p>CE = MAX GRN/GAP DUAL RING DISPLAY COMMAND mm = RING A MAX GREEN TIMER - DYNAMIC nn = RING B MAX GREEN TIMER - DYNAMIC gg.g = RING A GAP TIMER - DYNAMIC hh.h = RING B GAP TIMER - DYNAMIC</p>		mm:CE:nn gg.g hh.h	
	ii:CD:jj ttt sss					
	mm:CE:nn gg.g hh.h					

STATE OF NEW YORK - DEPARTMENT OF TRANSPORTATION
TRAFFIC AND SAFETY DIVISION
TRAFFIC CONTROL SIGNAL SPECIFICATIONS

STUDY:
CONTRACT:
PIN:
FILE:

75 Orange
SIGNAL NO(S). COUNTY

PAGE 1 OF 19 PAGES

INTERSECTION Route 9W and North Plank Road

City, Village, Town of Newburgh

Department Order filed 5/22/75 as Section 2033.02 Subdivision (h)
(Date) 2033.33 (i)

Prior specifications hereby superceded: None September 24 19 91

Purpose: Installation of Presence Loops

These specifications will be effective upon the installation, modification of the necessary traffic control device(s) required by and conforming to the State Manual of Uniform Traffic Control Devices.

I. This Signal shall:

A. Operate in accordance with the Table of Operations and/or Change Intervals as shown on page(s) 2 as a:

- Pretimed signal
- Semi-traffic actuated signal
- Full-traffic actuated signal
- Pedestrian actuated signal
- Other _____

- B. Display vehicular indications
- Display pedestrian indications
- Be equipped with vehicle detectors
- Be equipped with Pedestrian push buttons

as shown in the schematic, scaled drawing on page 3.

C. Be equipped with pre-emption, interconnection and/or coordination which are described as follows:

This signal shall be coordinated with 0-57 (9W & 32) and 0-121 (9W at I-684 ramp "VV" and ramp "YY").

- cc: Main Office (2)
 Region 8 Traffic Engineer
 F. Haalck (2)
 M. Glover (1)

1993 (Date) _____ (Signature) _____ RTE (Title)

Installation Date _____

Modification Date _____

STATE OF NEW YORK DEPARTMENT OF TRANSPORTATION
 TRAFFIC AND SAFETY DIVISION
TRAFFIC CONTROL SIGNAL SPECIFICATIONS (CONTINUED)

STUDY:
 CONTRACT:
 PIN:
 FILE:










75
 SIGNAL NO(S).

Orange
 COUNTY

















DATE





PAGE 2 OF 19 PAGES

Table of Operation

Phase	<u>Faces</u>				
	<u>1,2</u>	<u>3,4</u>	<u>5,6</u>	<u>7,8</u>	<u>9,10</u>
1		Red	Green	Red	Red
2		Red	Red	Red	
5		Green	Red	Red	Red
1+5		Green	Green	Red	Red
2+5		Green	Red	Red	Red
3		Red	Red		
Flash Op.	Dark	Fl. Y	Fl. Y	Fl. R	Fl. R

Clearance Table

<u>To</u>	<u>From</u>				
	<u>Green</u>				<u>Red</u>
<u>Green</u>	Green Green Green	X X	X X	X X	Red Red Red
	X X	 	X X	 	X X
	X X	X X	 	X X	Red Red
	X X	 	X X	 	X X
<u>Red</u>	Yellow Red	X X	Yellow Red	X X	Red Red

Code:  = Left Red Arrow
 = Left Yellow Arrow
 = Left Green Arrow
 = Right Green Arrow

Flash Op. = Flashing Operation
 Fl. Y = Flashing Yellow
 Fl. R = Flashing Red

STATE OF NEW YORK - DEPARTMENT OF TRANSPORTATION
 TRAFFIC AND SAFETY DIVISION
 TRAFFIC CONTROL SIGNAL SPECIFICATIONS (CONTINUED)

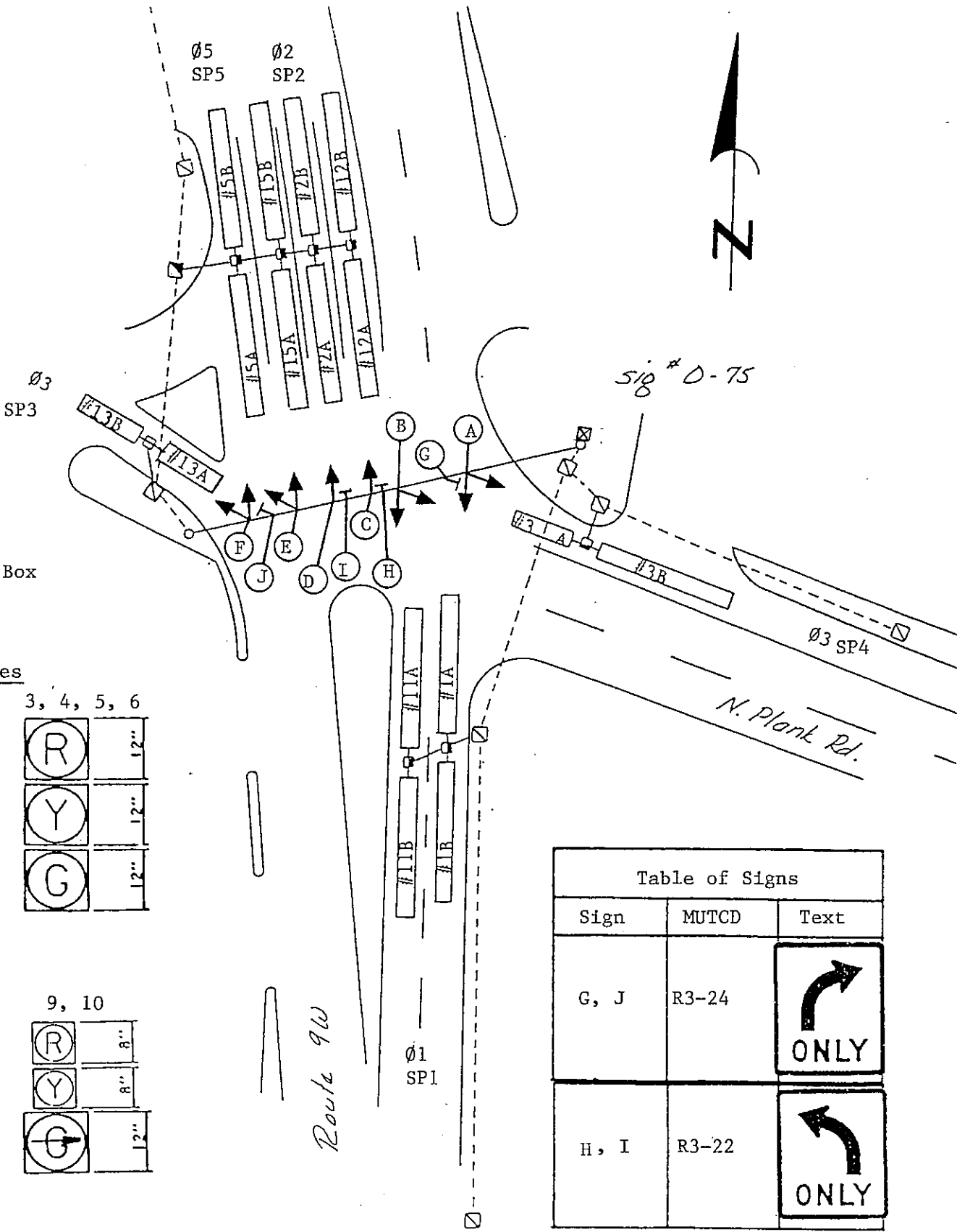
STUDY:
 CONTRACT:
 PIN:
 FILE:

SIGNAL NO(S). 75

COUNTY Orange

DATE _____

PAGE 3 OF 19 PAGE:



☒ = Control Box

Faces

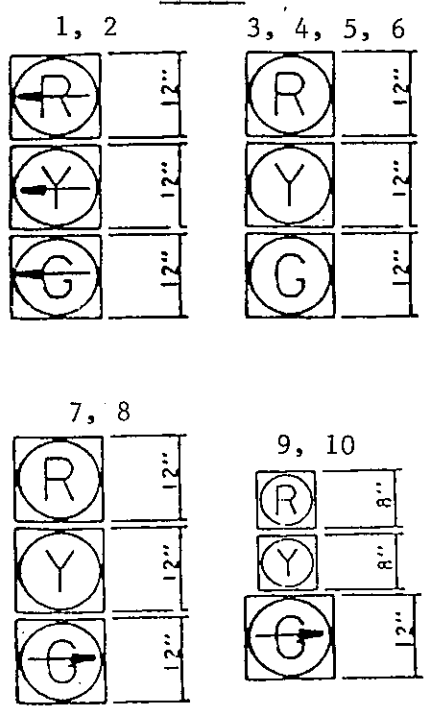




Table of Signs		
Sign	MUTCD	Text
G, J	R3-24	 ONLY
H, I	R3-22	 ONLY

CCS = 83A Signal # = 75
 DATE: 12/05/02 TIME: 01:42:32

Rte = 9W

Rte Seq # = 190

+++++*****

TE 261 (11/95)

PHASE TIMING DATA/TIMER INTERVALS

INTERVAL	PHASE/ INT. #								
		F1	F2	F3	F4	F5	F6	F7	F8
MEMORY/RECALL	00	000	000	000	000	000	000	000	000
WALK	01	---	---	---	---	---	---	---	---
PEDESTRIAN CLEARANCE	02	---	---	---	---	---	---	---	---
INITIAL	03	002	002	002	---	002	---	---	---
VARIABLE INITIAL	04	---.	---.	---.	---.	---.	---.	---.	---.
VARIABLE INIT. LIMIT	05	050	050	050	050	050	050	050	050
TIME BEFOR REDUCTION	06	---	---	---	---	---	---	---	---
TIME TO REDUCE	07	---	---	---	---	---	---	---	---
MAXIMUM GAP	08	01.0	01.0	01.0	00.1	01.0	00.1	00.1	00.1
MINIMUM GAP	09	---.	---.	---.	---.	---.	---.	---.	---.
GAP CLOCK	10	USED	WITH	DAA	ONLY	USED	WITH	DBB	ONLY
MAXIMUM GREEN 1	11	020	040	010	---	020	---	---	---
MAXIMUM GREEN 2	12	---	---	---	---	---	---	---	---
MAXIMUM GREEN 3	13	---	---	---	---	---	---	---	---
RECALL GREEN	14	020	040	010	---	020	---	---	---
YELLOW CLEARANCE	15	04.0	04.0	04.0	---.	04.0	---.	---.	---.
RED CLEARANCE	16	01.0	01.0	01.0	---.	01.0	---.	---.	---.
THIRD CLEARANCE	17	---.	---.	---.	---.	---.	---.	---.	---.
FOURTH CLEARANCE	18	---.	---.	---.	---.	---.	---.	---.	---.
		F1	F2	F3	F4	F5	F6	F7	F8

CCS = 83A Signal # = 75 Rte = 9W Rte Seq # = 190
DATE: 12/05/02 TIME: 01:43:01

+++++

TE 262-1A (11/95) MISCELLANEOUS PROGRAMMABLE DATA

EXTENSION TIMES - (EXTENSION TIME IN TENTHS OF SECONDS)

DETECTOR # 1	2160	—.—	DETECTOR #15	216E	—.—
DETECTOR # 2	2161	—.—	DETECTOR #16	216F	—.—
DETECTOR # 3	2162	—.—	DETECTOR #17	2170	—.—
DETECTOR # 4	2163	—.—	DETECTOR #18	2171	—.—
DETECTOR # 5	2164	—.—	DETECTOR #19	2172	—.—
DETECTOR # 6	2165	—.—	DETECTOR #20	2173	—.—
DETECTOR # 7	2166	—.—	DETECTOR #21	2174	—.—
DETECTOR # 8	2167	—.—	DETECTOR #22	2175	—.—
DETECTOR # 9	2168	—.—	DETECTOR #23	2176	—.—
DETECTOR #10	2169	—.—	DETECTOR #24	2177	—.—
DETECTOR #11	216A	—.—	DETECTOR #25	2178	—.—
DETECTOR #12	216B	—.—	DETECTOR #26	2179	—.—
DETECTOR #13	216C	—.—	DETECTOR #27	217A	—.—
DETECTOR #14	216D	—.—	DETECTOR #28	217B	—.—

CCS = 83A Signal # = 75 Rte = 9W Rte Seq # = 190
 DATE: 12/05/02 TIME: 01:42:43

+++++

TE 262-0 (11/95) MISCELLANEOUS PROGRAMMABLE DATA

TIMING/RANGE	FUNCTION	LOC.	TIME
IN SECONDS	STARTUP CLEARANCE TIMER A	2100	---
IN SECONDS	STARTUP CLEARANCE TIMER B	2101	---
IN MINUTES	DETECTOR ANALYSIS TIME	2102	035
000 = GREEN GATING	UNCONDITIONAL DELAY/EXTENSION	2103	---
001 = UNCONDITIONAL			
IN SECONDS / 004-012	ALL RED STARTUP TIMER	2104	004
ENABLE = 000	ACLINE FATAL ERROR SWITCH	2110	---
DISABLE = 170			
ENABLE = 102	DIAGNOSTIC MESSAGE CIRCULAR	2111	---
DISABLE = 000	BUFFER (USED WITH GUARD)		
001 - 255	MAXIMUM RANDOM INPUT INTERVAL	2115	---
001 - 040	MAX NO OF PERMITTED DETECTORS	2116	---
ENABLE = 099	RANDOM INPUTS SWITCH WORD	2117	---
DISABLE = 000			

CCS = 83A Signal # = 75 Rte = 9W Rte Seq # = 190
 DATE: 12/05/02 TIME: 01:42:56

+++++

TE 262-1 (11/95) MISCELLANEOUS PROGRAMMABLE DATA

DELAY TIMES - (DELAY TIME IN TENTHS OF SECONDS)

DETECTOR # 1	2140	---.	DETECTOR #15	214E	---.
DETECTOR # 2	2141	---.	DETECTOR #16	214F	---.
DETECTOR # 3	2142	02.0	DETECTOR #17	2150	---.
DETECTOR # 4	2143	---.	DETECTOR #18	2151	---.
DETECTOR # 5	2144	---.	DETECTOR #19	2152	---.
DETECTOR # 6	2145	---.	DETECTOR #20	2153	---.
DETECTOR # 7	2146	---.	DETECTOR #21	2154	---.
DETECTOR # 8	2147	---.	DETECTOR #22	2155	---.
DETECTOR # 9	2148	---.	DETECTOR #23	2156	---.
DETECTOR #10	2149	---.	DETECTOR #24	2157	---.
DETECTOR #11	214A	---.	DETECTOR #25	2158	---.
DETECTOR #12	214B	---.	DETECTOR #26	2159	---.
DETECTOR #13	214C	10.0	DETECTOR #27	215A	---.
DETECTOR #14	214D	---.	DETECTOR #28	215B	---.

CCS = 83A Signal # = 75 Rte = 9W Rte Seq # = 190
 DATE: 12/05/02 TIME: 01:43:06

+++++

TE 262-2 (11/95) MISCELLANEOUS PROGRAMMABLE DATA (CONT.)

PRE-EMPTION - IN SECONDS	PREMPT A		PREMPT B		PREMPT C	
	LOC.	TIME	LOC.	TIME	LOC.	TIME
TIME BEFORE PRE-EMPTION	2180	---	2183	---	2186	---
EXTENSION TIME	2181	---	2184	---	2187	---
GUARANTEED GREEN TIME BEFORE CALL SELECT GREEN BEFORE	2182	002	2185	002	2188	002
					2189	---

MISCELLANEOUS			
TIMING/RANGE	FUNCTION	LOC.	TIME
IN SECONDS	PHASE SELECTION - GUARANTEED GREEN TIME	218A	002
IN SECONDS	EXCLUSIVE PED. WALK INTERVAL	218B	---
IN SECONDS	EXCLUSIVE PED. CLEARANCE INTERVAL	218C	---
IN SECONDS	@ OFFSET HOLD - SAFETY OVERRIDE	218D	---
IN SECONDS	@ OFFSET HOLD - EXTENSION	218E	050
IN SECONDS	PREEMPT C PED CLR MAX SAFETY TIMER	218F	---

CCS = 83A Signal # = 75 Rte = 9W Rte Seq # = 190
 DATE: 12/05/02 TIME: 01:43:17

+++++

TE 262-3A (11/95) MASTER TIMECLOCK PROGRAMMABLE DATA

001-012	BEGIN DAYLIGHT SAVINGS TIME MONTH	21EC	004
001-012	END DAYLIGHT SAVINGS TIME MONTH	21ED	010
001=FIRST	BEGIN DAYLIGHT SAVINGS TIME WEEK OF MONTH	21EE	001
002=SECOND			
003=THIRD	END DAYLIGHT SAVINGS TIME WEEK OF MONTH	21EF	005
004=FOURTH			
005=LAST OR FIFTH			
001 - 012	*Use "C8" and "C9" commands to display	*MONTH OF YEAR	21F0 xxx
001 - 031		*DAY OF MONTH	21F1 xxx
000 - 099		*YEAR	21F2 xxx
000 - 023		*HOUR OF DAY	21F3 xxx
000 - 059		*MINUTE OF HOUR	21F4 xxx
000 - 059		*SECOND OF MINUTE	21F5 xxx
001 - 007		DAY OF WEEK	21F6 xxx
001 - 053 (READ ONLY)		WEEK OF YEAR	21F7 xxx
001 = To portable card	TRANSFER MASTER CLOCK	21F8	xxx
002 = From portable card			

* * * 21F0-21F8 NOT IMPLEMENTED. USE CLOCK DOWNLOAD FUNCTION. * * *

CCS = 83A Signal # = 75 Rte = 9W Rte Seq # = 190
 DATE: 12/05/02 TIME: 01:43:22

+++++

TE 262-F (11/95) FAILURE ALARM DATA

ALARM LOCATIONS			ALARM LOCATIONS			ALARM CODES
ALARM 00	F00	---	ALARM 16	F16	---	
ALARM 01	F01	---	ALARM 17	F17	---	099=RTCA ERROR
ALARM 02	F02	---	ALARM 18	F18	---	098=EXCL. PED
ALARM 03	F03	---	ALARM 19	F19	---	SWITCH ERROR
ALARM 04	F04	---	ALARM 20	F20	---	097=COMM. ERROR
ALARM 05	F05	---	ALARM 21	F21	---	083=TIMECLOCK
ALARM 06	F06	---	ALARM 22	F22	---	ERROR
ALARM 07	F07	---	ALARM 23	F23	---	082=AC LINE
ALARM 08	F08	---	ALARM 24	F24	---	ERROR
ALARM 09	F09	---	ALARM 25	F25	---	079=COORDINATION
ALARM 10	F10	---	ALARM 26	F26	---	CONSISTANCY
ALARM 11	F11	---	ALARM 27	F27	---	ERROR
ALARM 12	F12	---	ALARM 28	F28	---	0xx=HIGH OCC.
ALARM 13	F13	---	ALARM 29	F29	---	1xx=LOW OCC.
ALARM 14	F14	---	ALARM 30	F30	---	2xx=DETECTOR
ALARM 15	F15	---	ALARM 31	F31	---	OVERRIDE

CCS = 83A Signal # = 75 Rte = 9W Rte Seq # = 190

DATE: 12/05/02 TIME: 01:43:34

+++++

TE 262-4 (11/95)

PROGRAMMABLE FEATURES

FUNCTION			PHASE WORD								LOC.	CODE
			8	4	2	1	8	4	2	1		
VEHICLE PHASES PERMITTED			φ 1	φ 2	φ 5	φ 6	φ 3	φ 4	φ 7	φ 8	2200	E8
PEDESTRIAN PHASES PERMITTED			φ 1	φ 2	φ 5	φ 6	φ 3	φ 4	φ 7	φ 8	2201	—
			SP	SP	SP	SP	SP	SP	SP	SP		
STARTUP	A	OUTPUT	3G	3Y	3R	2G	2Y	2R	1G	1R	2202	—
STARTUP	A	OUTPUT	6G	6Y	6R	5G	5Y	5R	4G	4R	2203	—
STARTUP	A	OUTPUT	9G	9Y	9R	8G	8Y	8R	7G	7R	2204	—
STARTUP	A	OUTPUT	12G	12Y	12R	11G	11Y	11R	10G	10R	2205	—
STARTUP	A	OUTPUT	-	-	-	-	7Y	1Y	10Y	4Y	2206	—
STARTUP	A	OUTPUT	14G	14Y	14R	13G	13Y	13R	-	-	2207	—
STARTUP	B	OUTPUT	3G	3Y	3R	2G	2Y	2R	1G	1R	2208	—
STARTUP	B	OUTPUT	6G	6Y	6R	5G	5Y	5R	4G	4R	2209	—
STARTUP	B	OUTPUT	9G	9Y	9R	8G	8Y	8R	7G	7R	220A	—
STARTUP	B	OUTPUT	12G	12Y	12R	11G	11Y	11R	10G	10R	220B	—
STARTUP	B	OUTPUT	-	-	-	-	7Y	1Y	10Y	4Y	220C	—
STARTUP	B	OUTPUT	14G	14Y	14R	13G	13Y	13R	-	-	220D	—
STARTUP PHASES			φ 1	φ 2	φ 5	φ 6	φ 3	φ 4	φ 7	φ 8	220E	A0

CCS = 83A Signal # = 75 Rte = 9W Rte Seq # = 190
 DATE: 12/05/02 TIME: 01:43:39

+++++

TE 262-4A (11/95) PROGRAMMABLE FEATURES MISCELLANEOUS CONTROL WORDS

MISCELLANEOUS FUNCTIONS	(@ = NOT IMPLEMENTED BY TAPS)	LOC.	CODE
@ MANUAL CONTROL MODIFIER	ADVANCE = 01 HOLD = 02 EXCLUSIVE PED = 04	2210	—
@ REST POINT	BEFORE GAP = 00 AFTER GAP = 01	2211	—
DUAL RING MODIFIER	QUAD LEFT TURN OPERATION = 00 SPECIAL 6 PHASE SEQUENTIAL = 01	2212	—
CLEAR TABLE SELECTOR WORD	SIGNAL OPERATION FEATURES = 01 DAY PROGRAM = 02 YEAR PROGRAMMING TABLES = 04 PATTERN TIMING = 08 PATTERN PHASING = 10 TRAFFIC COUNT = 20 DIAGNOSTIC ERROR DATA = 40	2213	xx

* * * CLEAR TABLES FUNCTION NOT IMPLEMENTED BY DESKTOP. * * *

CCS = 83A Signal # = 75 Rte = 9W Rte Seq # = 190
 DATE: 12/05/02 TIME: 01:43:58

+++++

TE 262-5 (11/95) DETECTOR INPUT WORDS

INPUT NUMBER	LOC.	FUNC CODE	INPUT NUMBER	LOC.	FUNC CODE	INPUT FUNC CODES	
INPUT # 1	2214	18	INPUT #16	2223	---	PED BUTTON	= X2
INPUT # 2	2215	28	INPUT #17	2224	---	CALLING DET	= X4
INPUT # 3	2216	28	INPUT #18	2225	---	NORMAL DET	= X8
INPUT # 4	2217	---	INPUT #19	2226	---	EX PED	= 02
INPUT # 5	2218	58	INPUT #20	2227	---	PREEMPT C	= 21
INPUT # 6	2219	---	INPUT #21	2228	---	PREEMPT B	= 41
INPUT # 7	221A	---	INPUT #22	2229	---	PREEMPT A	= 81
INPUT # 8	221B	---	INPUT #23	222A	---	φ SLCT OMT A	= B1
INPUT # 9	221C	---	INPUT #24	222B	---	φ SLCT OMT B	= B2
INPUT #10	221D	---	INPUT #25	222C	---	φ SLCT OMT C	= B4
INPUT #11	221E	18	INPUT #26	222D	---	φ SLCT OMT D	= B8
INPUT #12	221F	28	INPUT #27	222E	---	CYCLE 1	= C8
INPUT #13	2220	38	INPUT #28	222F	---	CYCLE 2	= C9
INPUT #14	2221	---				CYCLE 3	= CA
INPUT #15	2222	58				SYNC	= CB
						OFFSET 1	= CC
						OFFSET 2	= CD
						OFFSET 3	= CE
						FREE	= CF

+++++

TE 262-6 (11/95) INPUT CONTROL WORDS (CONT:)

FUNCTION									LOC.	CODE
INPUT JUMPING/SWITCHING NOTE: ANY INPUT FUNCTION CODE CAN BE USED AS A SECONDARY FUNCTION CODE.	SECONDARY FUNCTION - INPUT #1								223C	---
	SECONDARY FUNCTION - INPUT #2								223D	---
	SECONDARY FUNCTION - INPUT #3								223E	---
	SECONDARY FUNCTION - INPUT #4								223F	---
	SECONDARY FUNCTION - INPUT #5								2240	---
	SECONDARY FUNCTION - INPUT #6								2241	---
	SECONDARY FUNCTION - INPUT #7								2242	---
	SECONDARY FUNCTION - INPUT #8								2243	---
INPUT #1 - SECOND PHASE	φ 1	φ 2	φ 5	φ 6	φ 3	φ 4	φ 7	φ 8	2244	---
INPUT #2 - SECOND PHASE	φ 1	φ 2	φ 5	φ 6	φ 3	φ 4	φ 7	φ 8	2245	---
INPUT #3 - SECOND PHASE	φ 1	φ 2	φ 5	φ 6	φ 3	φ 4	φ 7	φ 8	2246	---
INPUT #4 - SECOND PHASE	φ 1	φ 2	φ 5	φ 6	φ 3	φ 4	φ 7	φ 8	2247	---
INPUT #5 - SECOND PHASE	φ 1	φ 2	φ 5	φ 6	φ 3	φ 4	φ 7	φ 8	2248	---
INPUT #6 - SECOND PHASE	φ 1	φ 2	φ 5	φ 6	φ 3	φ 4	φ 7	φ 8	2249	---
INPUT #7 - SECOND PHASE	φ 1	φ 2	φ 5	φ 6	φ 3	φ 4	φ 7	φ 8	224A	---
INPUT #8 - SECOND PHASE	φ 1	φ 2	φ 5	φ 6	φ 3	φ 4	φ 7	φ 8	224B	---
DETECTOR ANALYSIS										
LOW OCCUPANCY OVERRIDE	φ 1	φ 2	φ 5	φ 6	φ 3	φ 4	φ 7	φ 8	224C	08
HIGH OCCUPANCY OVERRIDE	φ 1	φ 2	φ 5	φ 6	φ 3	φ 4	φ 7	φ 8	224D	---
MISCELLANEOUS (@ = NOT IMPLEMENTED)										
@ OFFSET HOLD-PHASES	φ 1	φ 2	φ 5	φ 6	φ 3	φ 4	φ 7	φ 8	224E	---

CCS = 83A Signal # = 75 Rte = 9W Rte Seq # = 190
 DATE: 12/05/02 TIME: 01:44:22

+++++

TE 262-7 (10/96) OUTPUT CONTROL WORDS
 COMBINE FUNCTION (X) AND SPECIFIER (Y) TO FORM CODE WORD (XY)

FUNCTION (X)	SPECIFIER (Y)	SWITCH PACK	LOC.	CODE
0 = PHASE	1-8 = PHASE			
1 = PED ***	1 (9) = PEDA	SP1	2270	01
	4 (C) = PEDD	SP2	2271	02
	2 (A) = PEDB	SP3	2272	03
	5 (D) = PEDE	SP4	2273	21
2 = OVERLAP	3 (B) = PEDC			
	6 (E) = PEDF			
	1 = OVLA	SP5	2274	05
	4 = OVLD	SP6	2275	—
4 = DOUBLE CLR	2 = OVLB	SP7	2276	—
	5 = OVLE	SP8	2277	—
	3 = OVLC	SP9*	2278	—
	6 = OVLF	SP10	2279	—
	1 = DCA			
	2 = DCB			
6 = DC/OVL	3 = DCC			
	4 = DCD			
C = MASTER OUTPUTS (R/Y/G)	5 = DCE			
	6 = DCF			
	1 = DC/OVLA	SP11**	227A	—
	2 = DC/OVLB	SP12	227B	—
	0 = UNUSED/OFF2/OFF3	SP13	227C	—
	C = CYC1/CYC2/CYC3	SP14	227D	—
	F = FREE/SYNC/OFF1			

NOTES: * SP9 (YELLOW) Outputs Aux Output by Timeclock
 ** SP11 (YELLOW) Outputs Blue Light
 *** Choose value in () for solid yellow output during DON'T WALK

CCS = 83A Signal # = 75
 DATE: 12/05/02 TIME: 01:44:34

Rte = 9W

Rte Seq # = 190

+++++

TE 262-7A (11/95)

OVERLAPS

FUNCTION	PHASE WORD								LOC.	CODE
	8	4	2	1	8	4	2	1		
OVERLAP A GREEN PHASE WORD	φ 1	φ 2	φ 5	φ 6	φ 3	φ 4	φ 7	φ 8	227E	48
OVERLAP B GREEN PHASE WORD	φ 1	φ 2	φ 5	φ 6	φ 3	φ 4	φ 7	φ 8	227F	—
OVERLAP C GREEN PHASE WORD	φ 1	φ 2	φ 5	φ 6	φ 3	φ 4	φ 7	φ 8	2280	—
OVERLAP D GREEN PHASE WORD	φ 1	φ 2	φ 5	φ 6	φ 3	φ 4	φ 7	φ 8	2281	—
OVERLAP E GREEN PHASE WORD	φ 1	φ 2	φ 5	φ 6	φ 3	φ 4	φ 7	φ 8	2282	—
OVERLAP F GREEN PHASE WORD	φ 1	φ 2	φ 5	φ 6	φ 3	φ 4	φ 7	φ 8	2283	—
OVERLAP A CLEARANCE PHASE	φ 1	φ 2	φ 5	φ 6	φ 3	φ 4	φ 7	φ 8	2284	48
OVERLAP B CLEARANCE PHASE	φ 1	φ 2	φ 5	φ 6	φ 3	φ 4	φ 7	φ 8	2285	—
OVERLAP C CLEARANCE PHASE	φ 1	φ 2	φ 5	φ 6	φ 3	φ 4	φ 7	φ 8	2286	—
OVERLAP D CLEARANCE PHASE	φ 1	φ 2	φ 5	φ 6	φ 3	φ 4	φ 7	φ 8	2287	—
OVERLAP E CLEARANCE PHASE	φ 1	φ 2	φ 5	φ 6	φ 3	φ 4	φ 7	φ 8	2288	—
OVERLAP F CLEARANCE PHASE	φ 1	φ 2	φ 5	φ 6	φ 3	φ 4	φ 7	φ 8	2289	—
DC/OVL A DBL. CLEAR PHASE	φ 1	φ 2	φ 5	φ 6	φ 3	φ 4	φ 7	φ 8	228A	—
DC/OVL B DBL. CLEAR PHASE	φ 1	φ 2	φ 5	φ 6	φ 3	φ 4	φ 7	φ 8	228B	—
DC/OVL A OVL GREEN PHASES	φ 1	φ 2	φ 5	φ 6	φ 3	φ 4	φ 7	φ 8	228C	—
DC/OVL B OVL GREEN PHASES	φ 1	φ 2	φ 5	φ 6	φ 3	φ 4	φ 7	φ 8	228D	—
DC/OVL A CLEARANCE PHASES	φ 1	φ 2	φ 5	φ 6	φ 3	φ 4	φ 7	φ 8	228E	—
DC/OVL B CLEARANCE PHASES	φ 1	φ 2	φ 5	φ 6	φ 3	φ 4	φ 7	φ 8	228F	—

CCS = 83A Signal # = 75 Rte = 9W Rte Seq # = 190
 DATE: 12/05/02 TIME: 01:44:40

+++++

TE 262-8 (11/95)

OUTPUT CONTROL WORDS

FUNCTION	PHASE WORD								LOC.	CODE
	8	4	2	1	8	4	2	1		
PEDESTRIAN										
PEDESTRIAN A PHASE WORD	φ 1	φ 2	φ 5	φ 6	φ 3	φ 4	φ 7	φ 8	2290	---
PEDESTRIAN B PHASE WORD	φ 1	φ 2	φ 5	φ 6	φ 3	φ 4	φ 7	φ 8	2291	---
PEDESTRIAN C PHASE WORD	φ 1	φ 2	φ 5	φ 6	φ 3	φ 4	φ 7	φ 8	2292	---
PEDESTRIAN D PHASE WORD	φ 1	φ 2	φ 5	φ 6	φ 3	φ 4	φ 7	φ 8	2293	---
PEDESTRIAN E PHASE WORD	φ 1	φ 2	φ 5	φ 6	φ 3	φ 4	φ 7	φ 8	2294	---
PEDESTRIAN F PHASE WORD	φ 1	φ 2	φ 5	φ 6	φ 3	φ 4	φ 7	φ 8	2295	---
FLASHING WALK PHASE WORD										
FLASHING WALK PHASE WORD	φ 1	φ 2	φ 5	φ 6	φ 3	φ 4	φ 7	φ 8	2296	---
PEDESTRIAN PHASE REST N WALK										
PEDESTRIAN PHASE REST N WALK	φ 1	φ 2	φ 5	φ 6	φ 3	φ 4	φ 7	φ 8	2297	---
EXTENDED PED CLEARANCE WORD										
EXTENDED PED CLEARANCE WORD	φ 1	φ 2	φ 5	φ 6	φ 3	φ 4	φ 7	φ 8	2298	---
DOUBLE CLEARANCE										
DOUBLE CLEARANCE A PHASE										
DOUBLE CLEARANCE A PHASE	φ 1	φ 2	φ 5	φ 6	φ 3	φ 4	φ 7	φ 8	2299	---
DOUBLE CLEARANCE B PHASE	φ 1	φ 2	φ 5	φ 6	φ 3	φ 4	φ 7	φ 8	229A	---
DOUBLE CLEARANCE C PHASE	φ 1	φ 2	φ 5	φ 6	φ 3	φ 4	φ 7	φ 8	229B	---
DOUBLE CLEARANCE D PHASE	φ 1	φ 2	φ 5	φ 6	φ 3	φ 4	φ 7	φ 8	229C	---
DOUBLE CLEARANCE E PHASE	φ 1	φ 2	φ 5	φ 6	φ 3	φ 4	φ 7	φ 8	229D	---
DOUBLE CLEARANCE F PHASE	φ 1	φ 2	φ 5	φ 6	φ 3	φ 4	φ 7	φ 8	229E	---

CCS = 83A Signal # = 75
 DATE: 12/05/02 TIME: 01:44:45

Rte = 9W

Rte Seq # = 190

+++++

TE 262-8A (11/95)

OUTPUT CONTROL WORDS (CONT.)

3 COLOR FLASH MODIFIER	NO = 00				YES = 01				229F	—
	SP	SP	SP	SP	SP	SP	SP	SP		
3 COLOR FLASH MODIFIER OUTPUT	3G	3Y	3R	2G	2Y	2R	1G	1R	22A0	—
3 COLOR FLASH MODIFIER OUTPUT	6G	6Y	6R	5G	5Y	5R	4G	4R	22A1	—
3 COLOR FLASH MODIFIER OUTPUT	9G	9Y	9R	8G	8Y	8R	7G	7R	22A2	—
3 COLOR FLASH MODIFIER OUTPUT	12G	12Y	12R	11G	11Y	11R	10G	10R	22A3	—
3 COLOR FLASH MODIFIER OUTPUT	-	-	-	-	7Y	1Y	10Y	4Y	22A4	—
3 COLOR FLASH MODIFIER OUTPUT	14G	14Y	14R	13G	13Y	13R	-	-	22A5	—
LIGHT REDUCTION										
LIGHT REDUCTION OUTPUT	3G	3Y	3R	2G	2Y	2R	1G	1R	22A6	—
LIGHT REDUCTION OUTPUT	6G	6Y	6R	5G	5Y	5R	4G	4R	22A7	—
LIGHT REDUCTION OUTPUT	9G	9Y	9R	8G	8Y	8R	7G	7R	22A8	—
LIGHT REDUCTION OUTPUT	12G	12Y	12R	11G	11Y	11R	10G	10R	22A9	—
LIGHT REDUCTION OUTPUT	-	-	-	-	7Y	1Y	10Y	4Y	22AA	—
LIGHT REDUCTION OUTPUT	14G	14Y	14R	13G	13Y	13R	-	-	22AB	—

CCS = 83A Signal # = 75 Rte = 9W Rte Seq # = 190
 DATE: 12/05/02 TIME: 01:44:57

+++++

TE 262-9A (11/95)

PREEMPTION WORDS

PREEMPT MODIFIER	PREEMPT C FLASH = 02 PREEMPT C FLASH = TC FLASH = 82 PREEMPT PRIORITY C-A-B = 20	22B1	—
BLUE LIGHT MODIFIER & SELECTOR - COMBINE BLUE LIGHT OUTPUT (X) AND PREEMPTION SPECIFIER (Y) TO FORM CODE WORD (XY)		22B2	—
BLUE LIGHT OUTPUT (X) FLASH = 0 STEADY = 8	PREEMPTION SPECIFIER (Y) NO BLUE LIGHT = 0 PREEMPT A = 1 PREEMPT B = 2 PREEMPT C = 4		

FUNCTION	PHASE WORD								LOC.	CODE
	8	4	2	1	8	4	2	1		
PREEMPT A PHASE DELETE ϕ	ϕ 1	ϕ 2	ϕ 5	ϕ 6	ϕ 3	ϕ 4	ϕ 7	ϕ 8	22B3	—
PREEMPT B PHASE DELETE ϕ	ϕ 1	ϕ 2	ϕ 5	ϕ 6	ϕ 3	ϕ 4	ϕ 7	ϕ 8	22B4	—
PREEMPT C PHASE DELETE ϕ	ϕ 1	ϕ 2	ϕ 5	ϕ 6	ϕ 3	ϕ 4	ϕ 7	ϕ 8	22B5	—
PREEMPT C CALL SELECT ϕ	ϕ 1	ϕ 2	ϕ 5	ϕ 6	ϕ 3	ϕ 4	ϕ 7	ϕ 8	22B6	—
		SP	SP		SP	SP	SP	SP		
PREEMPT C FLASH OUTPUT	-	3Y	3R	-	2Y	2R	-	1R	22B7	—
PREEMPT C FLASH OUTPUT	-	6Y	6R	-	5Y	5R	-	4R	22B8	—
PREEMPT C FLASH OUTPUT	-	9Y	9R	-	8Y	8R	-	7R	22B9	—
PREEMPT C FLASH OUTPUT	-	12Y	12R	-	11Y	11R	-	10R	22BA	—
PREEMPT C FLASH OUTPUT	-	-	-	-	7Y	1Y	10Y	4Y	22BB	—
PREEMPT C FLASH OUTPUT	-	14Y	14R	-	13Y	13R	-	-	22BC	—
PREEMPT C PED CLR SW	= 00 USE EXISTING PED CLR = 01 USE PREEMPT C MAX PED CLR SAFETY TIMER (SEE 218F)								22BD	—
PREEMPT C PED CLR TIMER - PHASES TO OVERRIDE	ϕ 1	ϕ 2	ϕ 5	ϕ 6	ϕ 3	ϕ 4	ϕ 7	ϕ 8	22BE	—

CCS = 83A Signal # = 75

Rte = 9W

Rte Seq # = 190

DATE: 12/05/02 TIME: 01:45:03

+++++

TE 262-10 (11/95)

TIMECLOCK FUNCTIONS

FUNCTION	8	4	2	1	8	4	2	1	LOC.	CODE
		SP	SP		SP	SP	SP	SP		
FLASH OUTPUT	-	3Y	3R	-	2Y	2R	-	1R	22CE	---
FLASH OUTPUT	-	6Y	6R	-	5Y	5R	-	4R	22CF	---
FLASH OUTPUT	-	9Y	9R	-	8Y	8R	-	7R	22D0	---
FLASH OUTPUT	-	12Y	12R	-	11Y	11R	-	10R	22D1	---
FLASH OUTPUT	-	-	-	-	7Y	1Y	10Y	4Y	22D2	---
FLASH OUTPUT	-	14Y	14R	-	13Y	13R	-	-	22D3	---
OMIT A PHASE WORD	ϕ 1	ϕ 2	ϕ 5	ϕ 6	ϕ 3	ϕ 4	ϕ 7	ϕ 8	22D4	---
OMIT B PHASE WORD	ϕ 1	ϕ 2	ϕ 5	ϕ 6	ϕ 3	ϕ 4	ϕ 7	ϕ 8	22D5	---
REST IN RED	ϕ 1	ϕ 2	ϕ 5	ϕ 6	ϕ 3	ϕ 4	ϕ 7	ϕ 8	22D6	---
MAX GRN II PHASE WORD	ϕ 1	ϕ 2	ϕ 5	ϕ 6	ϕ 3	ϕ 4	ϕ 7	ϕ 8	22D7	---
MAX GRN III PHASE WORD	ϕ 1	ϕ 2	ϕ 5	ϕ 6	ϕ 3	ϕ 4	ϕ 7	ϕ 8	22D8	---
INPUT 1-16 BY TIMECLOCK	1	3	5	7	9	11	13	15		
	2	4	6	8	10	12	14	16	22D9	---
INPUT 17-28 BY TIMECLOCK	17	19	21	23	25	27				
	18	20	22	24	26	28			22DA	---

CCs = 83A Signal # = 75 Rte = 9W Rte Seq # = 190
 DATE: 12/05/02 TIME: 01:45:24

+++++

TE 263-1 (11/95) SECONDARY COORDINATION TIMING INTERVALS

OLD FUNCTION (SLAVE TIMING INTERVALS)	NEW FUNCTION (TIMING PLAN INTERVALS)	LOC.	TIME (SEC.)
CYCLE #1 LENGTH	TIMING PLAN #1-2-3 CYCLE LENGTH	21C0	090
CYCLE #1 PHASE SPLIT #1	TIMING PLAN #1-2-3 PHASE SPLIT #1	21C1	045
CYCLE #1 PHASE SPLIT #2	TIMING PLAN #1-2-3 PHASE SPLIT #2	21C2	015
CYCLE #1 PHASE SPLIT #3	TIMING PLAN #1-2-3 PHASE SPLIT #3	21C3	---
	TIMING PLAN #1-2-3 PHASE SPLIT #4	21C4	---
	TIMING PLAN #1-2-3 PHASE SPLIT #5	21C5	---
CYCLE #1 OFFSET #1 LENGTH	TIMING PLAN #1 OFFSET LENGTH	21C6	---
CYCLE #1 OFFSET #2 LENGTH	TIMING PLAN #2 OFFSET LENGTH	21C7	---
CYCLE #1 OFFSET #3 LENGTH	TIMING PLAN #3 OFFSET LENGTH	21C8	---
CYCLE #2 LENGTH	TIMING PLAN #4-5-6 CYCLE LENGTH	21C9	---
CYCLE #2 PHASE SPLIT #1	TIMING PLAN #4-5-6 PHASE SPLIT #1	21CA	---
CYCLE #2 PHASE SPLIT #2	TIMING PLAN #4-5-6 PHASE SPLIT #2	21CB	---
CYCLE #2 PHASE SPLIT #3	TIMING PLAN #4-5-6 PHASE SPLIT #3	21CC	---
	TIMING PLAN #4-5-6 PHASE SPLIT #4	21CD	---
	TIMING PLAN #4-5-6 PHASE SPLIT #5	21CE	---
CYCLE #2 OFFSET #1 LENGTH	TIMING PLAN #4 OFFSET LENGTH	21CF	---
CYCLE #2 OFFSET #2 LENGTH	TIMING PLAN #5 OFFSET LENGTH	21D0	---
CYCLE #2 OFFSET #3 LENGTH	TIMING PLAN #6 OFFSET LENGTH	21D1	---
CYCLE #3 LENGTH	TIMING PLAN #7-8-9 CYCLE LENGTH	21D2	---
CYCLE #3 PHASE SPLIT #1	TIMING PLAN #7-8-9 PHASE SPLIT #1	21D3	---
CYCLE #3 PHASE SPLIT #2	TIMING PLAN #7-8-9 PHASE SPLIT #2	21D4	---
CYCLE #3 PHASE SPLIT #3	TIMING PLAN #7-8-9 PHASE SPLIT #3	21D5	---
	TIMING PLAN #7-8-9 PHASE SPLIT #4	21D6	---
	TIMING PLAN #7-8-9 PHASE SPLIT #5	21D7	---
CYCLE #3 OFFSET #1 LENGTH	TIMING PLAN #7 OFFSET LENGTH	21D8	---
CYCLE #3 OFFSET #2 LENGTH	TIMING PLAN #8 OFFSET LENGTH	21D9	---
CYCLE #3 OFFSET #3 LENGTH	TIMING PLAN #9 OFFSET LENGTH	21DA	---

CCS = 83A Signal # = 75
 DATE: 12/05/02 TIME: 01:45:34

Rte = 9W

Rte Seq # = 190

+++++

TE 263-2 (11/95)

SECONDARY COORDINATION PHASE WORDS

FUNCTION	PHASE WORD								LOC.	CODE
	8	4	2	1	8	4	2	1		
ARTERY PHASES	φ 1	φ 2	φ 5	φ 6	φ 3	φ 4	φ 7	φ 8	22F2	A0
SPLIT #1 PHASES	φ 1	φ 2	φ 5	φ 6	φ 3	φ 4	φ 7	φ 8	22F3	40
SPLIT #2 PHASES	φ 1	φ 2	φ 5	φ 6	φ 3	φ 4	φ 7	φ 8	22F4	08
SPLIT #3 PHASES	φ 1	φ 2	φ 5	φ 6	φ 3	φ 4	φ 7	φ 8	22F5	—
SPLIT #4 PHASES	φ 1	φ 2	φ 5	φ 6	φ 3	φ 4	φ 7	φ 8	22F6	—
SPLIT #5 PHASES	φ 1	φ 2	φ 5	φ 6	φ 3	φ 4	φ 7	φ 8	22F7	—

CCS = 83A Signal # = 75 Rte = 9W Rte Seq # = 190
 DATE: 12/05/02 TIME: 01:45:42

+++++

TE 263-3 (11/95) COORDINATION MODE PROGRAMMABLE FEATURES

PROGRAMMING MODE WORD	00 = SECONDARY, 21 = PRIMARY	2300	00
MANUAL PATTERN SELECT	ENTER TIMING PLAN NUMBER (HEX) (NOTE: FF = FREE)	2301	—
COORDINATION BACK-UP	00 = FREE 01 = T.B.C.	2302	—
COORDINATION MODES (MAY NOT BE COMBINED)	00 = TBC 01 = SPARE 02 = 7 WIRE INPUT VIA DETECTOR FILE 04 = 9 WIRE INPUT VIA DETECTOR FILE 08 = SPARE 10 = PATT. ID/SYNC INPUT VIA MODEM 20,40 = SPARES 80 = TBC MASTER OUTPUT	2303	—
RETURN TO ARTERY WORD/ ARTERY PED RECYCLE WORD	00 = RETURN AFTER FORCE OFF #1 /NO EARLY ARTERY PED RECYCLE 01 = RETURN TO ARTERY EARLY 10 = EARLY ARTERY PED RECYCLE	2304	01

+++++

EVENT #	A	B	C	D	EVENT #	A	B	C	D
	DAY PROG. #	PATT. #	TIME CLOCK FUNCT	TIME HR : MIN.		DAY PROG. #	PATT. #	TIME CLOCK FUNCT	TIME HR : MIN.
E001	001	001	000	06:0	E007	---	---	---	__:_
E002	001	000	000	22:0	E008	---	---	---	__:_
E003	---	---	---	__:_	E009	---	---	---	__:_
E004	---	---	---	__:_	E010	---	---	---	__:_
E005	---	---	---	__:_	E011	---	---	---	__:_
E006	---	---	---	__:_	E012	---	---	---	__:_

75
SIGNAL NO.

Orange
COUNTRY

DATE

SWITCH PACK	FUNCT.	INDICATIONS	PAGE	TERMINAL WIRING BOARD		PAGE	TERMINAL WIRING BOARD	
				Terminal	Wire Color Code		Terminal	Wire Color Code
SP 1	Ø1	Red	5, 6	SP 1R			SP 1R	
		Yellow		SP 1Y			SP 1Y	
		Green		SP 1G			SP 1G	
		Grnd Wire		Grnd Bus			Grnd Bus	
SP 2	Ø2		1, 2	SP 2R			SP 2R	
				SP 2Y			SP 2Y	
				SP 2G			SP 2G	
		Grnd Wire		Grnd Bus			Grnd Bus	
SP 3	Ø3	Red	7, 8	SP 3R			SP 3R	
		Yellow		SP 3Y			SP 3Y	
				SP 3G			SP 3G	
		Grnd Wire		Grnd Bus			Grnd Bus	
SP 4	OVL "A" Ø2+Ø3	Red	9, 10	SP 4R			SP 4R	
		Yellow		SP 4Y			SP 4Y	
				SP 4G			SP 4G	
		Grnd Wire		Grnd Bus			Grnd Bus	
SP 5	Ø5	Red	3, 4	SP 5R			SP 5R	
		Yellow		SP 5Y			SP 5Y	
		Green		SP 5G			SP 5G	
		Grnd Wire		Grnd Bus			Grnd Bus	
SP 6				SP 6R			SP 6R	
				SP 6Y			SP 6Y	
				SP 6G			SP 6G	
	Grnd Wire			Grnd Bus			Grnd Bus	
SP 7				SP 7R			SP 7R	
				SP 7Y			SP 7Y	
				SP 7G			SP 7G	
	Grnd Wire			Grnd Bus			Grnd Bus	
SP 8				SP 8R			SP 8R	
				SP 8Y			SP 8Y	
				SP 8G			SP 8G	
	Grnd Wire			Grnd Bus			Grnd Bus	
SP 9				SP 9R			SP 9R	
				SP 9Y			SP 9Y	
				SP 9G			SP 9G	
	Grnd Wire			Grnd Bus			Grnd Bus	
SP 10				SP 10R			SP 10R	
				SP 10Y			SP 10Y	
				SP 10G			SP 10G	
	Grnd Wire			Grnd Bus			Grnd Bus	
SP 11				SP 11R			SP 11R	
				SP 11Y			SP 11Y	
				SP 11G			SP 11G	
	Grnd Wire			Grnd Bus			Grnd Bus	
SP 12				SP 12R			SP 12R	
				SP 12Y			SP 12Y	
				SP 12G			SP 12G	
	Grnd Wire			Grnd Bus			Grnd Bus	
SP 13				SP 13R			SP 13R	
				SP 13Y			SP 13Y	
				SP 13G			SP 13G	
	Grnd Wire			Grnd Bus			Grnd Bus	
SP 14				SP 14R			SP 14R	
				SP 14Y			SP 14Y	
				SP 14G			SP 14G	
	Grnd Wire			Grnd Bus			Grnd Bus	

MODEL 179 SIGNAL OPERATION
PROGRAMMABLE FEATURES
SIGNAL OPERATION SPECIFICATION

TAPS V 1.0
STUDY #
FILE #
PAGE 18 OF 19

SIGNAL # 75

COUNTY # Orange

DATE

CONFLICT/CURRENT MONITOR PROGRAMMING

(CUT ALL CONFLICT MONITOR DIODES EXCEPT THE FOLLÓWING			CONFLICT MONITOR YELLOW JUMPERS TO BE INSTALLED	CURRENT MONITOR DIODES TO BE CUT
1-2				
1-3				
1-4				
2-3				
3-5				

NOTES: _____

GNAL # 75

COUNTY # Orange

DATE _____

STUDY # _____
 FILE # _____
 PAGE 19 OF 19

TERM. NUMBER	FUNCTION	DET. NO.	DET. TYPE	DET. AN. OVER	REMARKS
1A, 1B	Ø1	1	Presence		Loop
2A, 2B	Ø2	2	Presence		Loop
3A, 3B	Ø2	3	Presence		Loop
4A, 4B					
5A, 5B	Ø5	5	Presence		Loop
6A, 6B					
7A, 7B					
8A, 8B					
9A, 9B					
10A, 10B					
11A, 11B	Ø1	11	Presence		Loop
12A, 12B	Ø2	12	Presence		Loop
13A, 13B	Ø3	13	Presence		Loop
14A, 14B					
15A, 15B	Ø5	15	Presence		Loop
16A, 16B					
17A, 17B					
18A, 18B					
19A, 19B					
20A, 20B					
21A, 21B					
22A, 22B					
23A, 23B					
24A, 24B					
25A, 25B					
26A, 26B					
27A, 27B					
28A, 28B					

STATE OF NEW YORK - DEPARTMENT OF TRANSPORTATION
 TRAFFIC AND SAFETY DIVISION
TRAFFIC CONTROL SIGNAL SPECIFICATIONS (CONTINUED)

STUDY:
 CONTRACT:
 PIN:
 FILE:

r 121
 SIGNAL NO(S).

Orange
 COUNTY

5-3-93
 DATE

PAGE 2 OF 19 PAGES

Table of Operation

Phase	Faces			
	1,2	3,4	5,6	7,8
1		Red	Green	Red
2		Red	Red	Red
5		Green	Red	Red
1 + 5		Green	Green	Red
2 + 5		Green	Red	Red
3		Red	Red	Green
Fl.Op.	Dark	Fl.Y	Fl.Y	Fl.R

Clearance Table

To	From			
	Green			Red
Green	Green Green	x x	 	Red Red
	x x	 	 	x x
	x x	 	 	x x
Red	Yellow Red	x x	x x	Red Red

CODE: = Left Red Arrow
 = Left Yellow Arrow
 = Left Green Arrow
 Fl.Op. = Flashing Operation
 Fl.Y = Flashing Yellow
 Fl.R = Flashing Red

STATE OF NEW YORK - DEPARTMENT OF TRANSPORTATION
 TRAFFIC AND SAFETY DIVISION
 TRAFFIC CONTROL SIGNAL SPECIFICATIONS (CONTINUED)

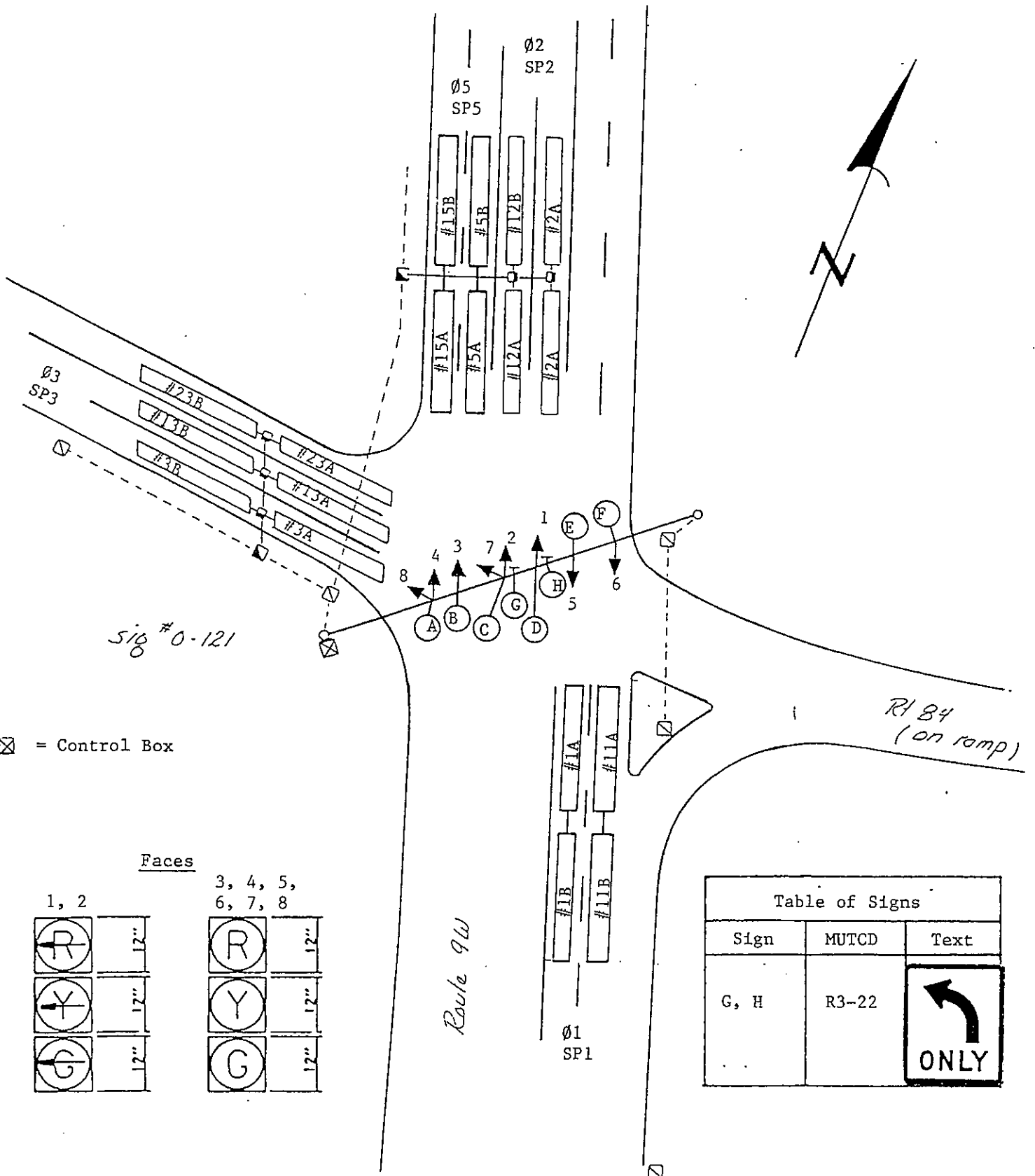
STUDY:
 CONTRACT:
 PIN:
 FILE:

121
 SIGNAL NO(S).

Orange
 COUNTY

5-3-93
 DATE

PAGE 3 OF 19 PAGE



sig # 0-121

*Rt 84
 (on ramp)*

☒ = Control Box

Faces

1, 2		3, 4, 5, 6, 7, 8	
	12"		12"
	12"		12"
	12"		12"

Sign	MUTCD	Text
G, H	R3-22	

Route 9W

Ø1
 SP1

Ø5
 SP5

Ø2
 SP2

Ø3
 SP3

#23B

#13B

#3B

#23A

#13A

#3A

#15B

#5B

#12B

#2A

#15A

#5A

#12A

#2A

#1A

#11A

#1B

#11B

SIGNAL # 121COUNTY # OrangeDATE 5-3-93

USE THE D <LOCATION #> COMMAND TO ACCESS THESE DYNAMIC TIMERS.

DETECTOR DELAY/EXTENSION TIMERS

TIMER DESCRIPTION	LOCATION	TIMER DESCRIPTION	LOCATION
DELAY TIMERS 1-32	2040-205F	EXTENSION TIMERS 1-32	2060-207F

(To obtain the location for a specific detector delay or extension timer, subtract 100 from the location number where the delay or extension time is set in Locations 2140-217F).

PRE-EMPTION TIMERS

PEASE SELECTION TIMERS

TIME BEFORE PRZ-EMPT TIMER	2080	GUARANTEED GREEN TIMER	208A
EXTENSION TIMER	2081		
GUARANTEED GREEN TIMER	2082		
CALL SELECT GREEN TIMER	2083		

EXCLUSIVE PEDESTRIAN

OFFSET HOLD

EXCL. PED WALK TIMER	208B	CSAFETY TIMER	208D
EXCL. PED CLEARANCE TIMER	208C	CEXTENSION TIMER	208E

CABINET FLASH TIME LOG (VIEW COMPOSITE DISPLAY THROUGH SPECIAL COMMAND "CF")

YEAR LAST ACTIVATED	2090	HOUR LAST ACTIVATED	2093
MONTH LAST ACTIVATED	2091	MINUTE LAST ACTIVATED	2094
DAY LAST ACTIVATED	2092		

POWERDOWN COUNTERS (TAPS VERSION 0.2 AND UP)

NUMBER OF SHORT POWERDOWNS	2097	(THESE ARE $\frac{1}{2}$ OF POWERDOWNS OR $\frac{1}{2}$ OF
NUMBER OF LONG POWERDOWNS	2098	TIMES THE SYSTEM REPAIRED ITSELF)
NUMBER OF SYS REPAIRS	2099	SINCE 00:00 MIDNIGHT SUNDAY MORNING)

COORDINATION/TIMECLOCK (NOTE: INDICATOR LIGHT #9 = T.C. FUNCTION IN EFFECT
STATUS WORDS INDICATOR LIGHT #10 = COORDINATION IN EFFECT)

WEEK PROGRAM IN EFFECT	20C0	PATTERN IN EFFECT	20C2
DAY PROGRAM IN EFFECT	20C1	*T.C. FUNCTION IN EFFECT	20C3

* When this location is displayed the three-digit code for the timeclock function(s) in effect will be displayed and indicator lights will be lit to indicate function as follows:

Function	Code	LED #	Function	Code	LED #
Omit A	001	9	Aux. Output (SP9Y)	032	14
Omit B	002	10	Input by T.C.	064	15
R.I.R.	004	11	Spare	128	16
Max 2	008	12	Flash	255	9-16
Max 3	016	13			

CCS = 83A Signal # = 121

Rte = 9W

Rte Seq # = 210

DATE: 12/05/02 TIME: 22:50:53

+++++

TE 261 , (11/95)

PHASE TIMING DATA/TIMER INTERVALS

INTERVAL	PHASE/ INT. #	F1	F2	F3	F4	F5	F6	F7	F8
		MEMORY/RECALL	00	003	000	000	000	003	000
WALK	01	---	---	---	---	---	---	---	---
PEDESTRIAN CLEARANCE	02	---	---	---	---	---	---	---	---
INITIAL	03	012	002	002	---	012	---	---	---
VARIABLE INITIAL	04	---.	---.	---.	---.	---.	---.	---.	---.
VARIABLE INIT. LIMIT	05	050	050	050	050	050	050	050	050
TIME BEFOR REDUCTION	06	---	---	---	---	---	---	---	---
TIME TO REDUCE	07	---	---	---	---	---	---	---	---
MAXIMUM GAP	08	02.0	01.0	01.0	00.1	02.0	00.1	00.1	00.1
MINIMUM GAP	09	---.	---.	---.	---.	---.	---.	---.	---.
GAP CLOCK	10	USED	WITH	DAA	ONLY	USED	WITH	DBB	ONLY
MAXIMUM GREEN 1	11	020	035	020	---	020	---	---	---
MAXIMUM GREEN 2	12	---	---	---	---	---	---	---	---
MAXIMUM GREEN 3	13	---	---	---	---	---	---	---	---
RECALL GREEN	14	020	025	015	---	020	---	---	---
YELLOW CLEARANCE	15	04.0	04.0	04.0	---.	04.0	---.	---.	---.
RED CLEARANCE	16	01.0	01.0	01.0	---.	01.0	---.	---.	---.
THIRD CLEARANCE	17	---.	---.	---.	---.	---.	---.	---.	---.
FOURTH CLEARANCE	18	---.	---.	---.	---.	---.	---.	---.	---.
		F1	F2	F3	F4	F5	F6	F7	F8

CCS = 83A Signal # = 121 Rte = 9W Rte Seq # = 210
 DATE: 12/05/02 TIME: 22:51:04

+++++f+++++
 ++++++f+++++
 ++++++f+++++

TE 262-0 (11/95) MISCELLANEOUS PROGRAMMABLE DATA

TIMING/RANGE	FUNCTION	LOC.	TIME
IN SECONDS	STARTUP CLEARANCE TIMER A	2100	---
IN SECONDS	STARTUP CLEARANCE TIMER B	2101	---
IN MINUTES	DETECTOR ANALYSIS TIME	2102	035
000 = GREEN GATING	UNCONDITIONAL DELAY/EXTENSION	2103	---
001 = UNCONDITIONAL			
IN SECONDS / 004-012	ALL RED STARTUP TIMER	2104	004
ENABLE = 000	ACLINE FATAL ERROR SWITCH	2110	---
DISABLE = 170			
ENABLE = 102	DIAGNOSTIC MESSAGE CIRCULAR	2111	---
DISABLE = 000	BUFFER (USED WITH GUARD)		
001 - 255	MAXIMUM RANDOM INPUT INTERVAL	2115	---
001 - 040	MAX NO OF PERMITTED DETECTORS	2116	---
ENABLE = 099	RANDOM INPUTS SWITCH WORD	2117	---
DISABLE = 000			

CCS = 83A Signal # = 121 Rte = 9W Rte Seq # = 210
 DATE: 12/05/02 TIME: 22:51:11

+++++f+++++
 ++++++f+++++
 ++++++f+++++

TE 262-1 (11/95) MISCELLANEOUS PROGRAMMABLE DATA

DELAY TIMES - (DELAY TIME IN TENTHS OF SECONDS)

DETECTOR # 1	2140	---	DETECTOR #15	214E	---
DETECTOR # 2	2141	---	DETECTOR #16	214F	---
DETECTOR # 3	2142	---	DETECTOR #17	2150	---
DETECTOR # 4	2143	---	DETECTOR #18	2151	---
DETECTOR # 5	2144	---	DETECTOR #19	2152	---
DETECTOR # 6	2145	---	DETECTOR #20	2153	---
DETECTOR # 7	2146	---	DETECTOR #21	2154	---
DETECTOR # 8	2147	---	DETECTOR #22	2155	---
DETECTOR # 9	2148	---	DETECTOR #23	2156	---
DETECTOR #10	2149	---	DETECTOR #24	2157	---
DETECTOR #11	214A	---	DETECTOR #25	2158	---
DETECTOR #12	214B	---	DETECTOR #26	2159	---
DETECTOR #13	214C	---	DETECTOR #27	215A	---
DETECTOR #14	214D	---	DETECTOR #28	215B	---

CCS = 83A Signal # = 121 Rte = 9W Rte Seq # = 210
 DATE: 12/05/02 TIME: 22:51:17

+++++

TE 262-1A (11/95) MISCELLANEOUS PROGRAMMABLE DATA

EXTENSION TIMES - (EXTENSION TIME IN TENTHS OF SECONDS)

DETECTOR # 1	2160	—.—	DETECTOR #15	216E	—.—
DETECTOR # 2	2161	—.—	DETECTOR #16	216F	—.—
DETECTOR # 3	2162	—.—	DETECTOR #17	2170	—.—
DETECTOR # 4	2163	—.—	DETECTOR #18	2171	—.—
DETECTOR # 5	2164	—.—	DETECTOR #19	2172	—.—
DETECTOR # 6	2165	—.—	DETECTOR #20	2173	—.—
DETECTOR # 7	2166	—.—	DETECTOR #21	2174	—.—
DETECTOR # 8	2167	—.—	DETECTOR #22	2175	—.—
DETECTOR # 9	2168	—.—	DETECTOR #23	2176	—.—
DETECTOR #10	2169	—.—	DETECTOR #24	2177	—.—
DETECTOR #11	216A	—.—	DETECTOR #25	2178	—.—
DETECTOR #12	216B	—.—	DETECTOR #26	2179	—.—
DETECTOR #13	216C	—.—	DETECTOR #27	217A	—.—
DETECTOR #14	216D	—.—	DETECTOR #28	217B	—.—

CCS = 83A Signal # = 121 Rte = 9W Rte Seq # = 210
 DATE: 12/05/02 TIME: 22:51:23

+++++

TE 262-2 (11/95) MISCELLANEOUS PROGRAMMABLE DATA (CONT.)

PRE-EMPTION - IN SECONDS	PREMPT A		PREMPT B		PREMPT C	
	LOC.	TIME	LOC.	TIME	LOC.	TIME
TIME BEFORE PRE-EMPTION	2180	---	2183	---	2186	---
EXTENSION TIME	2181	---	2184	---	2187	---
GUARANTEED GREEN TIME BEFORE CALL SELECT GREEN BEFORE	2182	002	2185	002	2188	002
					2189	---

MISCELLANEOUS			
TIMING/RANGE	FUNCTION	LOC.	TIME
IN SECONDS	PHASE SELECTION - GUARANTEED GREEN TIME	218A	002
IN SECONDS	EXCLUSIVE PED. WALK INTERVAL	218B	---
IN SECONDS	EXCLUSIVE PED. CLEARANCE INTERVAL	218C	---
IN SECONDS	@ OFFSET HOLD - SAFETY OVERRIDE	218D	---
IN SECONDS	@ OFFSET HOLD - EXTENSION	218E	050
IN SECONDS	PREEMPT C PED CLR MAX SAFETY TIMER	218F	---

CCS = 83A Signal # = 121 Rte = 9W Rte Seq # = 210

DATE: 12/05/02 TIME: 22:51:29

+++++

TE,262-3 (11/95) MISCELLANEOUS PROGRAMMABLE DATA

TAPS EDIT PROTECT CODE		21DE	—
NO PROTECT	= 000		
TRAFFIC COUNTS	= 001		
PATTERN PHASING	= 002		
PATTERN TIMING	= 004		
TIMECLOCK TABLES	= 008		
SIGNAL PROGRAMMABLE FEATURES	= 016		
SIGNAL TIMING FEATURES AND FAILURE ALARMS	= 032		
EDIT ACCESS CODE - MUST BE CODED IN ORDER TO EDIT ALL OTHER PROG. FEATURES LOCATIONS		21DF	xxx
* * * MAY NOT BE IMPLEMENTED BY DESKTOP * * *			

CCS = 83A Signal # = 121 Rte = 9W Rte Seq # = 210
 DATE: 12/05/02 TIME: 22:51:34

+++++

TE 262-3A (11/95) MASTER TIMECLOCK PROGRAMMABLE DATA

001-012	BEGIN DAYLIGHT SAVINGS TIME MONTH	21EC	004	
001-012	END DAYLIGHT SAVINGS TIME MONTH	21ED	010	
001=FIRST	BEGIN DAYLIGHT SAVINGS TIME WEEK OF MONTH	21EE	001	
002=SECOND				
003=THIRD	END DAYLIGHT SAVINGS TIME WEEK OF MONTH	21EF	005	
004=FOURTH				
005=LAST OR FIFTH				
001 - 012	<div style="border: 1px solid black; padding: 5px; display: inline-block;"> *Use "C8" and "C9" commands to display </div>	*MONTH OF YEAR	21F0	xxx
001 - 031		*DAY OF MONTH	21F1	xxx
000 - 099		*YEAR	21F2	xxx
000 - 023		*HOUR OF DAY	21F3	xxx
000 - 059		*MINUTE OF HOUR	21F4	xxx
000 - 059		*SECOND OF MINUTE	21F5	xxx
001 - 007		DAY OF WEEK	21F6	xxx
001 - 053 (READ ONLY)		WEEK OF YEAR	21F7	xxx
001 = To portable card	TRANSFER MASTER CLOCK	21F8	xxx	
002 = From portable card				

* * * 21F0-21F8 NOT IMPLEMENTED. USE CLOCK DOWNLOAD FUNCTION. * * *

CCS = 83A Signal # = 121
 DATE: 12/05/02 TIME: 22:51:48

Rte = 9W Rte Seq # = 210

+++++

TE,262-4 (11/95)

PROGRAMMABLE FEATURES

FUNCTION			PHASE WORD								LOC.	CODE
			8	4	2	1	8	4	2	1		
VEHICLE PHASES PERMITTED			φ 1	φ 2	φ 5	φ 6	φ 3	φ 4	φ 7	φ 8	2200	E8
PEDESTRIAN PHASES PERMITTED			φ 1	φ 2	φ 5	φ 6	φ 3	φ 4	φ 7	φ 8	2201	---
			SP	SP	SP	SP	SP	SP	SP	SP		
STARTUP	A	OUTPUT	3G	3Y	3R	2G	2Y	2R	1G	1R	2202	---
STARTUP	A	OUTPUT	6G	6Y	6R	5G	5Y	5R	4G	4R	2203	---
STARTUP	A	OUTPUT	9G	9Y	9R	8G	8Y	8R	7G	7R	2204	---
STARTUP	A	OUTPUT	12G	12Y	12R	11G	11Y	11R	10G	10R	2205	---
STARTUP	A	OUTPUT	-	-	-	-	7Y	1Y	10Y	4Y	2206	---
STARTUP	A	OUTPUT	14G	14Y	14R	13G	13Y	13R	-	-	2207	---
STARTUP	B	OUTPUT	3G	3Y	3R	2G	2Y	2R	1G	1R	2208	---
STARTUP	B	OUTPUT	6G	6Y	6R	5G	5Y	5R	4G	4R	2209	---
STARTUP	B	OUTPUT	9G	9Y	9R	8G	8Y	8R	7G	7R	220A	---
STARTUP	B	OUTPUT	12G	12Y	12R	11G	11Y	11R	10G	10R	220B	---
STARTUP	B	OUTPUT	-	-	-	-	7Y	1Y	10Y	4Y	220C	---
STARTUP	B	OUTPUT	14G	14Y	14R	13G	13Y	13R	-	-	220D	---
STARTUP PHASES			φ 1	φ 2	φ 5	φ 6	φ 3	φ 4	φ 7	φ 8	220E	---

CCS = 83A Signal # = 121 Rte = 9W Rte Seq # = 210
 DATE: 12/05/02 TIME: 22:51:54

+++++

TE 262-4A (11/95) PROGRAMMABLE FEATURES MISCELLANEOUS CONTROL WORDS

MISCELLANEOUS FUNCTIONS	(@ = NOT IMPLEMENTED BY TAPS)	LOC.	CODE
@ MANUAL CONTROL MODIFIER	ADVANCE = 01 HOLD = 02 EXCLUSIVE PED = 04	2210	—
@ REST POINT	BEFORE GAP = 00 AFTER GAP = 01	2211	—
DUAL RING MODIFIER	QUAD LEFT TURN OPERATION = 00 SPECIAL 6 PHASE SEQUENTIAL = 01	2212	—
CLEAR TABLE SELECTOR WORD	SIGNAL OPERATION FEATURES = 01 DAY PROGRAM = 02 YEAR PROGRAMMING TABLES = 04 PATTERN TIMING = 08 PATTERN PHASING = 10 TRAFFIC COUNT = 20 DIAGNOSTIC ERROR DATA = 40	2213	xx

* * * CLEAR TABLES FUNCTION NOT IMPLEMENTED BY DESKTOP. * * *

CCS = 83A Signal # = 121

Rte = 9W

Rte Seq # = 210

DATE: .12/05/02 TIME: 22:52:17

+++++

TE,262-5 (11/95) DETECTOR INPUT WORDS

INPUT NUMBER	LOC.	FUNC CODE	INPUT NUMBER	LOC.	FUNC CODE
INPUT # 1	2214	18	INPUT #16	2223	---
INPUT # 2	2215	28	INPUT #17	2224	---
INPUT # 3	2216	38	INPUT #18	2225	---
INPUT # 4	2217	---	INPUT #19	2226	---
INPUT # 5	2218	58	INPUT #20	2227	---
INPUT # 6	2219	---	INPUT #21	2228	---
INPUT # 7	221A	---	INPUT #22	2229	---
INPUT # 8	221B	---	INPUT #23	222A	38
INPUT # 9	221C	---	INPUT #24	222B	---
INPUT #10	221D	---	INPUT #25	222C	---
INPUT #11	221E	18	INPUT #26	222D	---
INPUT #12	221F	28	INPUT #27	222E	---
INPUT #13	2220	38	INPUT #28	222F	---
INPUT #14	2221	---			
INPUT #15	2222	58			

INPUT FUNC CODES

PED BUTTON	=	X2
CALLING DET	=	X4
NORMAL DET	=	X8
EX PED	=	02
PREEMPT C	=	21
PREEMPT B	=	41
PREEMPT A	=	81
φ SLCT OMT A	=	B1
φ SLCT OMT B	=	B2
φ SLCT OMT C	=	B4
φ SLCT OMT D	=	B8
CYCLE 1	=	C8
CYCLE 2	=	C9
CYCLE 3	=	CA
SYNC	=	CB
OFFSET 1	=	CC
OFFSET 2	=	CD
OFFSET 3	=	CE
FREE	=	CF

CCS = 83A Signal # = 121 Rte = 9W Rte Seq # = 210

DATE: 12/05/02 TIME: 22:52:22

+++++

TE,262-6 (11/95) INPUT CONTROL WORDS (CONT.)

FUNCTION									LOC.	CODE
INPUT JUMPING/SWITCHING NOTE: ANY INPUT FUNCTION CODE CAN BE USED AS A SECONDARY FUNCTION CODE.	SECONDARY FUNCTION - INPUT #1								223C	—
	SECONDARY FUNCTION - INPUT #2								223D	—
	SECONDARY FUNCTION - INPUT #3								223E	—
	SECONDARY FUNCTION - INPUT #4								223F	—
	SECONDARY FUNCTION - INPUT #5								2240	—
	SECONDARY FUNCTION - INPUT #6								2241	—
	SECONDARY FUNCTION - INPUT #7								2242	—
	SECONDARY FUNCTION - INPUT #8								2243	—
INPUT #1 - SECOND PHASE	φ 1	φ 2	φ 5	φ 6	φ 3	φ 4	φ 7	φ 8	2244	—
INPUT #2 - SECOND PHASE	φ 1	φ 2	φ 5	φ 6	φ 3	φ 4	φ 7	φ 8	2245	—
INPUT #3 - SECOND PHASE	φ 1	φ 2	φ 5	φ 6	φ 3	φ 4	φ 7	φ 8	2246	—
INPUT #4 - SECOND PHASE	φ 1	φ 2	φ 5	φ 6	φ 3	φ 4	φ 7	φ 8	2247	—
INPUT #5 - SECOND PHASE	φ 1	φ 2	φ 5	φ 6	φ 3	φ 4	φ 7	φ 8	2248	—
INPUT #6 - SECOND PHASE	φ 1	φ 2	φ 5	φ 6	φ 3	φ 4	φ 7	φ 8	2249	—
INPUT #7 - SECOND PHASE	φ 1	φ 2	φ 5	φ 6	φ 3	φ 4	φ 7	φ 8	224A	—
INPUT #8 - SECOND PHASE	φ 1	φ 2	φ 5	φ 6	φ 3	φ 4	φ 7	φ 8	224B	—
DETECTOR ANALYSIS										
LOW OCCUPANCY OVERRIDE	φ 1	φ 2	φ 5	φ 6	φ 3	φ 4	φ 7	φ 8	224C	—
HIGH OCCUPANCY OVERRIDE	φ 1	φ 2	φ 5	φ 6	φ 3	φ 4	φ 7	φ 8	224D	—
MISCELLANEOUS (@ = NOT IMPLEMENTED)										
@ OFFSET HOLD-PHASES	φ 1	φ 2	φ 5	φ 6	φ 3	φ 4	φ 7	φ 8	224E	—

CCS = 83A Signal # = 121 Rte = 9W Rte Seq # = 210
 DATE: 12/05/02 TIME: 22:52:33

+++++

TE 262-7 (10/96) OUTPUT CONTROL WORDS
 COMBINE FUNCTION (X) AND SPECIFIER (Y) TO FORM CODE WORD (XY)

FUNCTION (X)	SPECIFIER (Y)	SWITCH PACK	LOC.	CODE
0 = PHASE	1-8 = PHASE			
1 = PED ***	1 (9) = PEDA 4 (C) = PEDD	SP1	2270	01
	2 (A) = PEDB 5 (D) = PEDE	SP2	2271	02
	3 (B) = PEDC 6 (E) = PEDF	SP3	2272	03
		SP4	2273	—
2 = OVERLAP	1 = OVLA 4 = OVLD	SP5	2274	05
	2 = OVLB 5 = OVLE	SP6	2275	—
	3 = OVLC 6 = OVLF	SP7	2276	—
4 = DOUBLE CLR		SP8	2277	—
	1 = DCA 2 = DCB	SP9*	2278	—
	3 = DCC 4 = DCD	SP10	2279	—
	5 = DCE 6 = DCF			—
6 = DC/OVL	1 = DC/OVLA 2 = DC/OVLB	SP11**	227A	—
		SP12	227B	—
C = MASTER OUTPUTS (R/Y/G)	0 = UNUSED/OFF2/OFF3	SP13	227C	—
	C = CYC1/CYC2/CYC3	SP14	227D	—
	F = FREE/SYNC/OFF1			—

NOTES: * SP9 (YELLOW) Outputs Aux Output by Timeclock
 ** SP11 (YELLOW) Outputs Blue Light
 *** Choose value in () for solid yellow output during DON'T WALK

CCS = 83A Signal # = 121
 DATE: 12/05/02 TIME: 22:52:38

Rte = 9W

Rte Seq # = 210

+++++

TE 262-7A (11/95)

OVERLAPS

FUNCTION	PHASE WORD								LOC.	CODE
	8	4	2	1	8	4	2	1		
OVERLAP A GREEN PHASE WORD	ϕ 1	ϕ 2	ϕ 5	ϕ 6	ϕ 3	ϕ 4	ϕ 7	ϕ 8	227E	---
OVERLAP B GREEN PHASE WORD	ϕ 1	ϕ 2	ϕ 5	ϕ 6	ϕ 3	ϕ 4	ϕ 7	ϕ 8	227F	---
OVERLAP C GREEN PHASE WORD	ϕ 1	ϕ 2	ϕ 5	ϕ 6	ϕ 3	ϕ 4	ϕ 7	ϕ 8	2280	---
OVERLAP D GREEN PHASE WORD	ϕ 1	ϕ 2	ϕ 5	ϕ 6	ϕ 3	ϕ 4	ϕ 7	ϕ 8	2281	---
OVERLAP E GREEN PHASE WORD	ϕ 1	ϕ 2	ϕ 5	ϕ 6	ϕ 3	ϕ 4	ϕ 7	ϕ 8	2282	---
OVERLAP F GREEN PHASE WORD	ϕ 1	ϕ 2	ϕ 5	ϕ 6	ϕ 3	ϕ 4	ϕ 7	ϕ 8	2283	---
OVERLAP A CLEARANCE PHASE	ϕ 1	ϕ 2	ϕ 5	ϕ 6	ϕ 3	ϕ 4	ϕ 7	ϕ 8	2284	---
OVERLAP B CLEARANCE PHASE	ϕ 1	ϕ 2	ϕ 5	ϕ 6	ϕ 3	ϕ 4	ϕ 7	ϕ 8	2285	---
OVERLAP C CLEARANCE PHASE	ϕ 1	ϕ 2	ϕ 5	ϕ 6	ϕ 3	ϕ 4	ϕ 7	ϕ 8	2286	---
OVERLAP D CLEARANCE PHASE	ϕ 1	ϕ 2	ϕ 5	ϕ 6	ϕ 3	ϕ 4	ϕ 7	ϕ 8	2287	---
OVERLAP E CLEARANCE PHASE	ϕ 1	ϕ 2	ϕ 5	ϕ 6	ϕ 3	ϕ 4	ϕ 7	ϕ 8	2288	---
OVERLAP F CLEARANCE PHASE	ϕ 1	ϕ 2	ϕ 5	ϕ 6	ϕ 3	ϕ 4	ϕ 7	ϕ 8	2289	---
DC/OVL A DBL. CLEAR PHASE	ϕ 1	ϕ 2	ϕ 5	ϕ 6	ϕ 3	ϕ 4	ϕ 7	ϕ 8	228A	---
DC/OVL B DBL. CLEAR PHASE	ϕ 1	ϕ 2	ϕ 5	ϕ 6	ϕ 3	ϕ 4	ϕ 7	ϕ 8	228B	---
DC/OVL A OVL GREEN PHASES	ϕ 1	ϕ 2	ϕ 5	ϕ 6	ϕ 3	ϕ 4	ϕ 7	ϕ 8	228C	---
DC/OVL B OVL GREEN PHASES	ϕ 1	ϕ 2	ϕ 5	ϕ 6	ϕ 3	ϕ 4	ϕ 7	ϕ 8	228D	---
DC/OVL A CLEARANCE PHASES	ϕ 1	ϕ 2	ϕ 5	ϕ 6	ϕ 3	ϕ 4	ϕ 7	ϕ 8	228E	---
DC/OVL B CLEARANCE PHASES	ϕ 1	ϕ 2	ϕ 5	ϕ 6	ϕ 3	ϕ 4	ϕ 7	ϕ 8	228F	---

CCS = 83A Signal # = 121

Rte = 9W

Rte Seq # = 210

DATE: 12/05/02 TIME: 22:52:45

+++++

TE.262-8 (11/95)

OUTPUT CONTROL WORDS

FUNCTION	PHASE WORD								LOC.	CODE
	8	4	2	1	8	4	2	1		
PEDESTRIAN										
PEDESTRIAN A PHASE WORD	φ 1	φ 2	φ 5	φ 6	φ 3	φ 4	φ 7	φ 8	2290	—
PEDESTRIAN B PHASE WORD	φ 1	φ 2	φ 5	φ 6	φ 3	φ 4	φ 7	φ 8	2291	—
PEDESTRIAN C PHASE WORD	φ 1	φ 2	φ 5	φ 6	φ 3	φ 4	φ 7	φ 8	2292	—
PEDESTRIAN D PHASE WORD	φ 1	φ 2	φ 5	φ 6	φ 3	φ 4	φ 7	φ 8	2293	—
PEDESTRIAN E PHASE WORD	φ 1	φ 2	φ 5	φ 6	φ 3	φ 4	φ 7	φ 8	2294	—
PEDESTRIAN F PHASE WORD	φ 1	φ 2	φ 5	φ 6	φ 3	φ 4	φ 7	φ 8	2295	—
FLASHING WALK PHASE WORD										
PEDESTRIAN PHASE REST N WALK	φ 1	φ 2	φ 5	φ 6	φ 3	φ 4	φ 7	φ 8	2297	—
EXTENDED PED CLEARANCE WORD	φ 1	φ 2	φ 5	φ 6	φ 3	φ 4	φ 7	φ 8	2298	—
DOUBLE CLEARANCE										
DOUBLE CLEARANCE A PHASE	φ 1	φ 2	φ 5	φ 6	φ 3	φ 4	φ 7	φ 8	2299	—
DOUBLE CLEARANCE B PHASE	φ 1	φ 2	φ 5	φ 6	φ 3	φ 4	φ 7	φ 8	229A	—
DOUBLE CLEARANCE C PHASE	φ 1	φ 2	φ 5	φ 6	φ 3	φ 4	φ 7	φ 8	229B	—
DOUBLE CLEARANCE D PHASE	φ 1	φ 2	φ 5	φ 6	φ 3	φ 4	φ 7	φ 8	229C	—
DOUBLE CLEARANCE E PHASE	φ 1	φ 2	φ 5	φ 6	φ 3	φ 4	φ 7	φ 8	229D	—
DOUBLE CLEARANCE F PHASE	φ 1	φ 2	φ 5	φ 6	φ 3	φ 4	φ 7	φ 8	229E	—

CCS = 83A Signal # = 121 Rte = 9W Rte Seq # = 210
 DATE: 12/05/02 TIME: 22:52:50

+++++

TE 262-8A (11/95)

OUTPUT CONTROL WORDS (CONT.)

3 COLOR FLASH MODIFIER			NO = 00				YES = 01				229F	—
			SP	SP	SP	SP	SP	SP	SP	SP		
3 COLOR FLASH MODIFIER OUTPUT			3G	3Y	3R	2G	2Y	2R	1G	1R	22A0	—
3 COLOR FLASH MODIFIER OUTPUT			6G	6Y	6R	5G	5Y	5R	4G	4R	22A1	—
3 COLOR FLASH MODIFIER OUTPUT			9G	9Y	9R	8G	8Y	8R	7G	7R	22A2	—
3 COLOR FLASH MODIFIER OUTPUT			12G	12Y	12R	11G	11Y	11R	10G	10R	22A3	—
3 COLOR FLASH MODIFIER OUTPUT			-	-	-	-	7Y	1Y	10Y	4Y	22A4	—
3 COLOR FLASH MODIFIER OUTPUT			14G	14Y	14R	13G	13Y	13R	-	-	22A5	—
LIGHT REDUCTION												
LIGHT REDUCTION OUTPUT			3G	3Y	3R	2G	2Y	2R	1G	1R	22A6	—
LIGHT REDUCTION OUTPUT			6G	6Y	6R	5G	5Y	5R	4G	4R	22A7	—
LIGHT REDUCTION OUTPUT			9G	9Y	9R	8G	8Y	8R	7G	7R	22A8	—
LIGHT REDUCTION OUTPUT			12G	12Y	12R	11G	11Y	11R	10G	10R	22A9	—
LIGHT REDUCTION OUTPUT			-	-	-	-	7Y	1Y	10Y	4Y	22AA	—
LIGHT REDUCTION OUTPUT			14G	14Y	14R	13G	13Y	13R	-	-	22AB	—

CCS = 83A Signal # = 121 Rte = 9W Rte Seq # = 210

DATE: 12/05/02 TIME: 22:52:56

+++++

TE,262-9 (11/95)

PHASE SELECTION

FUNCTION	PHASE WORD								LOC.	CODE
	8	4	2	1	8	4	2	1		
PHASE SELECTION - OMIT A	ϕ 1	ϕ 2	ϕ 5	ϕ 6	ϕ 3	ϕ 4	ϕ 7	ϕ 8	22AC	—
PHASE SELECTION - OMIT B	ϕ 1	ϕ 2	ϕ 5	ϕ 6	ϕ 3	ϕ 4	ϕ 7	ϕ 8	22AD	—
PHASE SELECTION - OMIT C	ϕ 1	ϕ 2	ϕ 5	ϕ 6	ϕ 3	ϕ 4	ϕ 7	ϕ 8	22AE	—
PHASE SELECTION - OMIT D	ϕ 1	ϕ 2	ϕ 5	ϕ 6	ϕ 3	ϕ 4	ϕ 7	ϕ 8	22AF	—
PHASE SELECTION - MODIFIER	OMIT IN ORDER OF CALL						= 00		22B0	—
	OMIT PRIORITY A-B-C-D						= 80			

CCS = 83A Signal # = 121 Rte = 9W Rte Seq # = 210

DATE: 12/05/02 TIME: 22:53:01

+++++

TE 262-9A (11/95)

PREEMPTION WORDS

PREEMPT MODIFIER	PREEMPT C FLASH = 02 PREEMPT C FLASH = TC FLASH = 82 PREEMPT PRIORITY C-A-B = 20	22B1	---
BLUE LIGHT MODIFIER & SELECTOR - COMBINE BLUE LIGHT OUTPUT (X) AND PREEMPTION SPECIFIER (Y) TO FORM CODE WORD (XY)		22B2	---
BLUE LIGHT OUTPUT (X) FLASH = 0 STEADY = 8	PREEMPTION SPECIFIER (Y) NO BLUE LIGHT = 0 PREEMPT A = 1 PREEMPT B = 2 PREEMPT C = 4		

FUNCTION	PHASE WORD								LOC.	CODE
	8	4	2	1	8	4	2	1		
PREEMPT A PHASE DELETE ϕ	ϕ 1	ϕ 2	ϕ 5	ϕ 6	ϕ 3	ϕ 4	ϕ 7	ϕ 8	22B3	---
PREEMPT B PHASE DELETE ϕ	ϕ 1	ϕ 2	ϕ 5	ϕ 6	ϕ 3	ϕ 4	ϕ 7	ϕ 8	22B4	---
PREEMPT C PHASE DELETE ϕ	ϕ 1	ϕ 2	ϕ 5	ϕ 6	ϕ 3	ϕ 4	ϕ 7	ϕ 8	22B5	---
PREEMPT C CALL SELECT ϕ	ϕ 1	ϕ 2	ϕ 5	ϕ 6	ϕ 3	ϕ 4	ϕ 7	ϕ 8	22B6	---
		SP	SP		SP	SP	SP	SP		
PREEMPT C FLASH OUTPUT	-	3Y	3R	-	2Y	2R	-	1R	22B7	---
PREEMPT C FLASH OUTPUT	-	6Y	6R	-	5Y	5R	-	4R	22B8	---
PREEMPT C FLASH OUTPUT	-	9Y	9R	-	8Y	8R	-	7R	22B9	---
PREEMPT C FLASH OUTPUT	-	12Y	12R	-	11Y	11R	-	10R	22BA	---
PREEMPT C FLASH OUTPUT	-	-	-	-	7Y	1Y	10Y	4Y	22BB	---
PREEMPT C FLASH OUTPUT	-	14Y	14R	-	13Y	13R	-	-	22BC	---
PREEMPT C PED CLR SW	= 00 USE EXISTING PED CLR = 01 USE PREEMPT C MAX PED CLR SAFETY TIMER (SEE 218F)								22BD	---
PREEMPT C PED CLR TIMER - PHASES TO OVERRIDE	ϕ 1	ϕ 2	ϕ 5	ϕ 6	ϕ 3	ϕ 4	ϕ 7	ϕ 8	22BE	---

CCS = 83A Signal # = 121 Rte = 9W Rte Seq # = 210

DATE: 12/05/02 TIME: 22:53:07

+++++

TE 262-10 (11/95)

TIMECLOCK FUNCTIONS

FUNCTION	8	4	2	1	8	4	2	1	LOC.	CODE
		SP	SP		SP	SP	SP	SP		
FLASH OUTPUT	-	3Y	3R	-	2Y	2R	-	1R	22CE	---
FLASH OUTPUT	-	6Y	6R	-	5Y	5R	-	4R	22CF	---
FLASH OUTPUT	-	9Y	9R	-	8Y	8R	-	7R	22D0	---
FLASH OUTPUT	-	12Y	12R	-	11Y	11R	-	10R	22D1	---
FLASH OUTPUT	-	-	-	-	7Y	1Y	10Y	4Y	22D2	---
FLASH OUTPUT	-	14Y	14R	-	13Y	13R	-	-	22D3	---
OMIT A PHASE WORD	φ 1	φ 2	φ 5	φ 6	φ 3	φ 4	φ 7	φ 8	22D4	---
OMIT B PHASE WORD	φ 1	φ 2	φ 5	φ 6	φ 3	φ 4	φ 7	φ 8	22D5	---
REST IN RED	φ 1	φ 2	φ 5	φ 6	φ 3	φ 4	φ 7	φ 8	22D6	---
MAX GRN II PHASE WORD	φ 1	φ 2	φ 5	φ 6	φ 3	φ 4	φ 7	φ 8	22D7	---
MAX GRN III PHASE WORD	φ 1	φ 2	φ 5	φ 6	φ 3	φ 4	φ 7	φ 8	22D8	---
INPUT 1-16 BY TIMECLOCK	1	3	5	7	9	11	13	15	22D9	---
	2	4	6	8	10	12	14	16		
INPUT 17-28 BY TIMECLOCK	17	19	21	23	25	27			22DA	---
	18	20	22	24	26	28				

CCS = 83A Signal # = 121 Rte = 9W Rte Seq # = 210

DATE: 12/05/02 TIME: 22:51:39

+++++

TE,262-F (11/95)

FAILURE ALARM DATA

ALARM LOCATIONS			ALARM LOCATIONS			ALARM CODES
ALARM 00	F00	---	ALARM 16	F16	---	099=RTCA ERROR 098=EXCL. PED SWITCH ERROR 097=COMM. ERROR 083=TIMECLOCK ERROR 082=AC LINE ERROR 079=COORDINATION CONSISTANCY ERROR 0xx=HIGH OCC. 1xx=LOW OCC. 2xx=DETECTOR OVERRIDE
ALARM 01	F01	---	ALARM 17	F17	---	
ALARM 02	F02	---	ALARM 18	F18	---	
ALARM 03	F03	---	ALARM 19	F19	---	
ALARM 04	F04	---	ALARM 20	F20	---	
ALARM 05	F05	---	ALARM 21	F21	---	
ALARM 06	F06	---	ALARM 22	F22	---	
ALARM 07	F07	---	ALARM 23	F23	---	
ALARM 08	F08	---	ALARM 24	F24	---	
ALARM 09	F09	---	ALARM 25	F25	---	
ALARM 10	F10	---	ALARM 26	F26	---	
ALARM 11	F11	---	ALARM 27	F27	---	
ALARM 12	F12	---	ALARM 28	F28	---	
ALARM 13	F13	---	ALARM 29	F29	---	
ALARM 14	F14	---	ALARM 30	F30	---	
ALARM 15	F15	---	ALARM 31	F31	---	

CCS = 83A Signal # = 121 Rte = 9W Rte Seq # = 210
 DATE: 12/05/02 TIME: 22:53:24

+++++

TE 263-1 (11/95)

SECONDARY COORDINATION TIMING INTERVALS

OLD FUNCTION (SLAVE TIMING INTERVALS)	NEW FUNCTION (TIMING PLAN INTERVALS)	LOC.	TIME (SEC.)
CYCLE #1 LENGTH	TIMING PLAN #1-2-3 CYCLE LENGTH	21C0	090
CYCLE #1 PHASE SPLIT #1	TIMING PLAN #1-2-3 PHASE SPLIT #1	21C1	040
CYCLE #1 PHASE SPLIT #2	TIMING PLAN #1-2-3 PHASE SPLIT #2	21C2	025
CYCLE #1 PHASE SPLIT #3	TIMING PLAN #1-2-3 PHASE SPLIT #3	21C3	_____
	TIMING PLAN #1-2-3 PHASE SPLIT #4	21C4	_____
	TIMING PLAN #1-2-3 PHASE SPLIT #5	21C5	_____
CYCLE #1 OFFSET #1 LENGTH	TIMING PLAN #1 OFFSET LENGTH	21C6	_____
CYCLE #1 OFFSET #2 LENGTH	TIMING PLAN #2 OFFSET LENGTH	21C7	_____
CYCLE #1 OFFSET #3 LENGTH	TIMING PLAN #3 OFFSET LENGTH	21C8	_____
CYCLE #2 LENGTH	TIMING PLAN #4-5-6 CYCLE LENGTH	21C9	_____
CYCLE #2 PHASE SPLIT #1	TIMING PLAN #4-5-6 PHASE SPLIT #1	21CA	_____
CYCLE #2 PHASE SPLIT #2	TIMING PLAN #4-5-6 PHASE SPLIT #2	21CB	_____
CYCLE #2 PHASE SPLIT #3	TIMING PLAN #4-5-6 PHASE SPLIT #3	21CC	_____
	TIMING PLAN #4-5-6 PHASE SPLIT #4	21CD	_____
	TIMING PLAN #4-5-6 PHASE SPLIT #5	21CE	_____
CYCLE #2 OFFSET #1 LENGTH	TIMING PLAN #4 OFFSET LENGTH	21CF	_____
CYCLE #2 OFFSET #2 LENGTH	TIMING PLAN #5 OFFSET LENGTH	21D0	_____
CYCLE #2 OFFSET #3 LENGTH	TIMING PLAN #6 OFFSET LENGTH	21D1	_____
CYCLE #3 LENGTH	TIMING PLAN #7-8-9 CYCLE LENGTH	21D2	_____
CYCLE #3 PHASE SPLIT #1	TIMING PLAN #7-8-9 PHASE SPLIT #1	21D3	_____
CYCLE #3 PHASE SPLIT #2	TIMING PLAN #7-8-9 PHASE SPLIT #2	21D4	_____
CYCLE #3 PHASE SPLIT #3	TIMING PLAN #7-8-9 PHASE SPLIT #3	21D5	_____
	TIMING PLAN #7-8-9 PHASE SPLIT #4	21D6	_____
	TIMING PLAN #7-8-9 PHASE SPLIT #5	21D7	_____
CYCLE #3 OFFSET #1 LENGTH	TIMING PLAN #7 OFFSET LENGTH	21D8	_____
CYCLE #3 OFFSET #2 LENGTH	TIMING PLAN #8 OFFSET LENGTH	21D9	_____
CYCLE #3 OFFSET #3 LENGTH	TIMING PLAN #9 OFFSET LENGTH	21DA	_____

CCS = 83A Signal # = 121 Rte = 9W Rte Seq # = 210

DATE: .12/05/02 TIME: 22:53:34

+++++

TE 263-2 (11/95)

SECONDARY COORDINATION PHASE WORDS

FUNCTION	PHASE WORD								LOC.	CODE
	8	4	2	1	8	4	2	1		
ARTERY PHASES	φ 1	φ 2	φ 5	φ 6	φ 3	φ 4	φ 7	φ 8	22F2	A0
SPLIT #1 PHASES	φ 1	φ 2	φ 5	φ 6	φ 3	φ 4	φ 7	φ 8	22F3	40
SPLIT #2 PHASES	φ 1	φ 2	φ 5	φ 6	φ 3	φ 4	φ 7	φ 8	22F4	08
SPLIT #3 PHASES	φ 1	φ 2	φ 5	φ 6	φ 3	φ 4	φ 7	φ 8	22F5	—
SPLIT #4 PHASES	φ 1	φ 2	φ 5	φ 6	φ 3	φ 4	φ 7	φ 8	22F6	—
SPLIT #5 PHASES	φ 1	φ 2	φ 5	φ 6	φ 3	φ 4	φ 7	φ 8	22F7	—

CCS = 83A Signal # = 121 Rte = 9W Rte Seq # = 210

DATE: 12/05/02 TIME: 22:53:45

+++++

TE, 263-3 (11/95) COORDINATION MODE PROGRAMMABLE FEATURES

PROGRAMMING MODE WORD	00 = SECONDARY, 21 = PRIMARY	2300	00
MANUAL PATTERN SELECT	ENTER TIMING PLAN NUMBER (HEX) (NOTE: FF = FREE)	2301	—
COORDINATION BACK-UP	00 = FREE 01 = T.B.C.	2302	—
COORDINATION MODES (MAY NOT BE COMBINED)	00 = TBC 01 = SPARE 02 = 7 WIRE INPUT VIA DETECTOR FILE 04 = 9 WIRE INPUT VIA DETECTOR FILE 08 = SPARE 10 = PATT. ID/SYNC INPUT VIA MODEM 20,40 = SPARES 80 = TBC MASTER OUTPUT	2303	—
RETURN TO ARTERY WORD/ ARTERY PED RECYCLE WORD	00 = RETURN AFTER FORCE OFF #1 /NO EARLY ARTERY PED RECYCLE 01 = RETURN TO ARTERY EARLY 10 = EARLY ARTERY PED RECYCLE	2304	01

EVENT #	A	B	C	D	EVENT #	A	B	C	D
	DAY PROG. #	PATT. #	TIME CLOCK FUNCT	TIME HR : MIN.		DAY PROG. #	PATT. #	TIME CLOCK FUNCT	TIME HR : MIN.
E001	001	000	000	00:0	E007	---	---	---	__: _
E002	001	001	000	06:0	E008	---	---	---	__: _
E003	001	000	000	22:0	E009	---	---	---	__: _
E004	---	---	---	__: _	E010	---	---	---	__: _
E005	---	---	---	__: _	E011	---	---	---	__: _
E006	---	---	---	__: _	E012	---	---	---	__: _

121

Orange


5-3-93

PAGE 17 OF PAGES 19

SIGNAL NO.

COUNTY

DATE

SWITCH PACK	FUNC'D.	INDICATIONS	PAGE	TERMINAL WIRING BOARD		PAGE	TERMINAL WIRING BOARD	
				Terminal	Wire Color Code		Terminal	Wire Color Code
SP 1	Φ1	Red Yellow Green Grnd Wire	5, 6	SP 1R	14/190-1-R		SP 1R	
				SP 1Y	14/190-1-O		SP 1Y	
				SP 1G	14/190-1-G		SP 1G	
				Grnd Bus	14/190-1-W		Grnd Bus	
SP 2	Φ2		1, 2	SP 2R	14/190-1-R/B		SP 2R	
				SP 2Y	14/190-1-O/B		SP 2Y	
				SP 2G	14/190-1-G/B		SP 2G	
				Grnd Bus	14/190-1-W/B		Grnd Bus	
SP 3	Φ3	Red Yellow Green Grnd Wire	7, 8	SP 3R	14/190-1-R/W		SP 3R	
				SP 3Y	14/190-1-O/W		SP 3Y	
				SP 3G	14/190-1-G/W		SP 3G	
				Grnd Bus	14/190-1-B/W		Grnd Bus	
SP 4				SP 4R			SP 4R	
				SP 4Y			SP 4Y	
				SP 4G			SP 4G	
				Grnd Bus			Grnd Bus	
SP 5	Φ5	Red Yellow Green Grnd Wire	3, 4	SP 5R	14/190-1-O/R		SP 5R	
				SP 5Y	14/190-1-O/R		SP 5Y	
				SP 5G	14/190-1-B/R		SP 5G	
				Grnd Bus	14/190-1-W/R		Grnd Bus	
SP 6				SP 6R			SP 6R	
				SP 6Y			SP 6Y	
				SP 6G			SP 6G	
				Grnd Bus			Grnd Bus	
SP 7				SP 7R			SP 7R	
				SP 7Y			SP 7Y	
				SP 7G			SP 7G	
				Grnd Bus			Grnd Bus	
SP 8				SP 8R			SP 8R	
				SP 8Y			SP 8Y	
				SP 8G			SP 8G	
				Grnd Bus			Grnd Bus	
SP 9				SP 9R			SP 9R	
				SP 9Y			SP 9Y	
				SP 9G			SP 9G	
				Grnd Bus			Grnd Bus	
SP 10				SP 10R			SP 10R	
				SP 10Y			SP 10Y	
				SP 10G			SP 10G	
				Grnd Bus			Grnd Bus	
SP 11				SP 11R			SP 11R	
				SP 11Y			SP 11Y	
				SP 11G			SP 11G	
				Grnd Bus			Grnd Bus	
SP 12				SP 12R			SP 12R	
				SP 12Y			SP 12Y	
				SP 12G			SP 12G	
				Grnd Bus			Grnd Bus	
SP 13				SP 13R			SP 13R	
				SP 13Y			SP 13Y	
				SP 13G			SP 13G	
				Grnd Bus			Grnd Bus	
SP 14				SP 14R			SP 14R	
				SP 14Y			SP 14Y	
				SP 14G			SP 14G	
				Grnd Bus			Grnd Bus	

MODEL 179 SIGNAL OPERATION
PROGRAMMABLE FEATURES
SIGNAL OPERATION SPECIFICATION

TAPS V 1.0
STUDY #
FILE #
PAGE 18 OF 19

SIGNAL # 121

COUNTY # Orange

DATE 5-3-93

CONFLICT/CURRENT MONITOR PROGRAMMING

(CUT ALL CONFLICT MONITOR DIODES EXCEPT THE FOLLOWING			CONFLICT MONITOR YELLOW JUMPERS TO BE INSTALLED	CURRENT MONITOR DIODES TO BE CUT
<u>1-2</u>			<u>None</u>	<u>4, 6 - 14</u>
<u>1-3</u>				
<u>2-3</u>				
<u>3-5</u>				

NOTES: _____

SIGNAL # 121

COUNTY # Orange

DATE 5-3-93

TERM. NUMBER	FUNCTION	DET. NO.	DET. TYPE	DET. AN. OVER	REMARKS
1A, 1B	$\phi 1$	1	Presence		Loop
2A, 2B	$\phi 2$	2	Presence		Loop
3A, 3B	$\phi 3$	3	Presence		Loop
4A, 4B					
5A, 5B	$\phi 5$	5	Presence		Loop
6A, 6B					
7A, 7B					
8A, 8B					
9A, 9B					
10A, 10B					
11A, 11B	$\phi 1$	11	Presence		Loop
12A, 12B	$\phi 2$	12	Presence		Loop
13A, 13B	$\phi 3$	13	Presence		Loop
14A, 14B					
15A, 15B	$\phi 5$	15	Presence		Loop
16A, 16B					
17A, 17B					
18A, 18B					
19A, 19B					
20A, 20B					
21A, 21B					
22A, 22B					
23A, 23B	$\phi 3$	23	Presence		Loop
24A, 24B					
25A, 25B					
26A, 26B					
27A, 27B					
28A, 28B					

STATE OF NEW YORK - DEPARTMENT OF TRANSPORTATION
TRAFFIC AND SAFETY DIVISION
TRAFFIC CONTROL SIGNAL SPECIFICATIONS

STUDY:
CONTRACT:
PIN:
FILE:

122
SIGNAL NO(S).

Orange
COUNTY

PAGE 1 OF 19 PAGES

INTERSECTION Route 32 at Ramp's "M" and "N" of I-84.

City, Village, Town of Newburgh

Department Order filed _____ as Section 2033.33 Subdivision (9)
(Date)

Prior specifications hereby superceded: None February 13 19 86

Purpose: Installation of Presence Detectors.

These specifications will be effective upon the installation, modification of the necessary traffic control device(s) required by and conforming to the State Manual of Uniform Traffic Control Devices.

I. This Signal shall:

A. Operate in accordance with the Table of Operations and/or Change Intervals as shown on page(s) 2 as a:

*updated 03/06
Shop copy*

- Pre-timed signal
- Semi-traffic actuated signal
- Full-traffic actuated signal
- Pedestrian actuated signal
- Other _____

B. Display vehicular indications
 Display pedestrian indications
 Be equipped with vehicle detectors
 Be equipped with Pedestrian push buttons
as shown in the schematic, scaled drawing on page 3.

C. Be equipped with pre-emption, interconnection and/or coordination which are described as follows:

- cc: Main Office (2)
 Region 8 Traffic Engineer
 F. Haalck (2)
 M. Glover (1)

	_____ (Date)	_____ (Signature)	_____ RTE (Title)
			Installation Date _____
			Modification Date _____

STATE OF NEW YORK - DEPARTMENT OF TRANSPORTATION
 TRAFFIC AND SAFETY DIVISION
TRAFFIC CONTROL SIGNAL SPECIFICATIONS (CONTINUED)

STUDY:
 CONTRACT:
 PIN:
 FILE:

122
 SIGNAL NO(S). Orange
 COUNTY DATE PAGE 2 OF 19 PAGES

Table of Operation

Faces






















<u>Phase</u>	<u>1,2</u>	<u>3,4</u>	<u>5,6</u>	<u>7,8</u>
1	Green		Red	Red
2	Red		Red	Red
5	Red		Green	Red
1+5	Green		Green	Red
2+5	Red		Green	Red
3	Red		Red	Green
Fl. Op.	Fl. Y	Dark	Fl. Y	Fl. R

Table of Clearances

From

<u>To</u>	<u>Green</u>			<u>Red</u>
<u>Green</u>	Green Green	X X	X X	Red Red
	X X	 	 	X X
	X X	 	 	X X
<u>Red</u>	Yellow Red	X X	X X	Red Red

Code:

-  = Left Red Arrow
-  = Left Yellow Arrow
-  = Left Green Arrow

- Fl. Op. = Flashing Operation
- Fl. Y = Flashing Yellow
- Fl. R = Flashing Red

STATE OF NEW YORK - DEPARTMENT OF TRANSPORTATION
 TRAFFIC AND SAFETY DIVISION
 TRAFFIC CONTROL SIGNAL SPECIFICATIONS (CONTINUED)

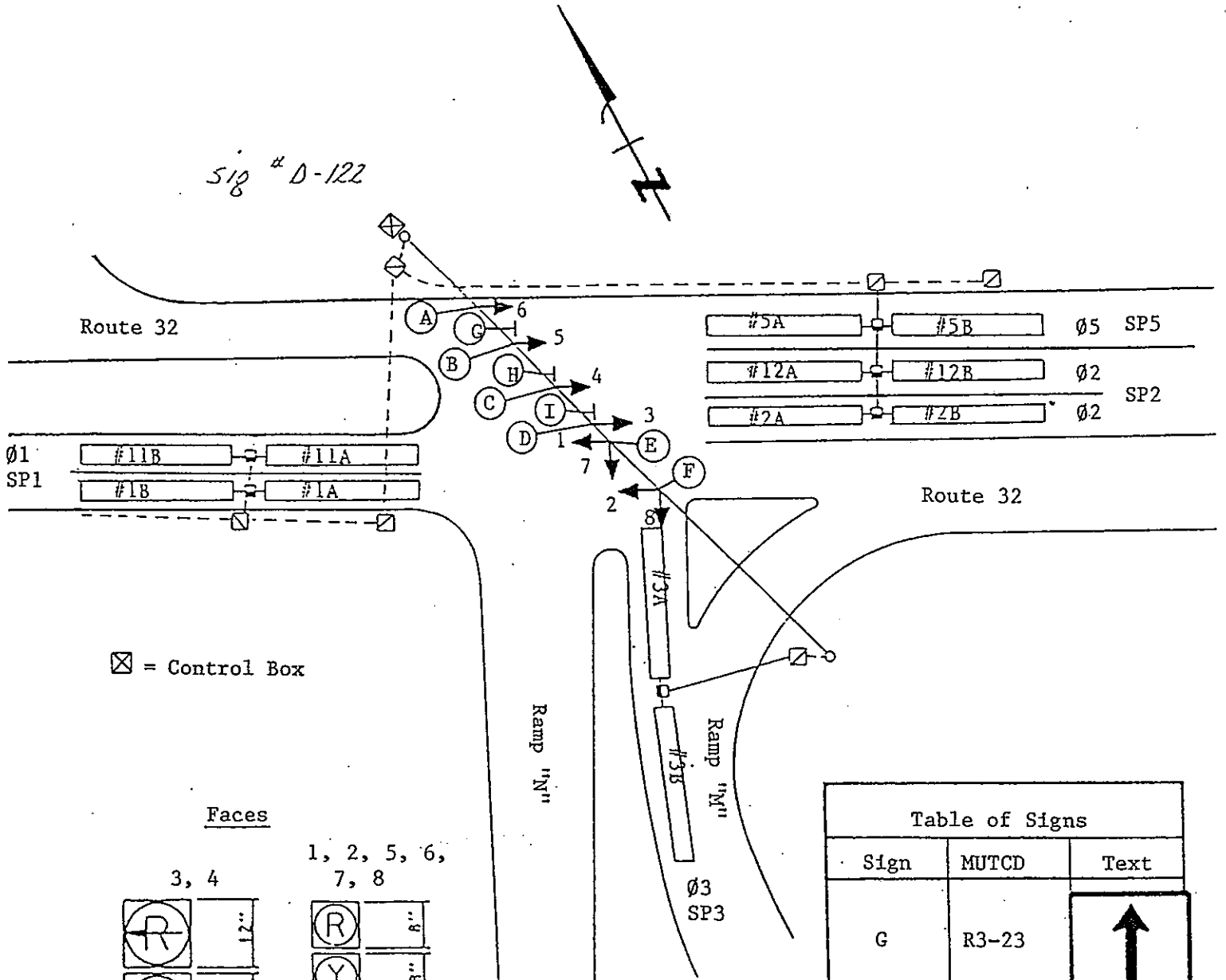
STUDY:
 CONTRACT:
 PIN:
 FILE:

122
 SIGNAL NO(S).

Orange
 COUNTY

DATE

PAGE 3 OF 19 PAGES



☒ = Control Box

Faces

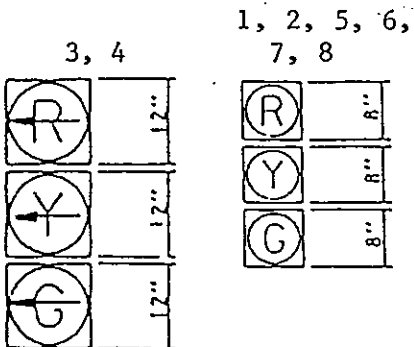


Table of Signs		
Sign	MUTCD	Text
G	R3-23	 ONLY
H, I	R3-22	 ONLY

CCS = 83A Signal # = 122

Rte = 32

Rte Seq # = 150

DATE: 03/20/06 TIME: 09:01:13

+++++

TE 261 (11/95)

PHASE TIMING DATA/TIMER INTERVALS
Rt 32 Rt 32 T-84 Rt 32

INTERVAL	PHASE/ INT. #	PHASE TIMING			DATA/TIMER			INTERVALS	
		<i>SB</i> F1	<i>NB/LT</i> F2	<i>RAMP</i> F3	F4	<i>NB</i> F5	F6	F7	F8
MEMORY/RECALL	00	000	000	000	000	000	000	000	000
WALK	01	---	---	---	---	---	---	---	---
PEDESTRIAN CLEARANCE	02	---	---	---	---	---	---	---	---
INITIAL	03	010	003	003	---	010	---	---	---
VARIABLE INITIAL	04	---	---	---	---	---	---	---	---
VARIABLE INIT. LIMIT	05	050	050	050	050	050	050	050	050
TIME BEFOR REDUCTION	06	---	---	---	---	---	---	---	---
TIME TO REDUCE	07	---	---	---	---	---	---	---	---
MAXIMUM GAP	08	03.0	02.0	02.0	00.1	02.0	00.1	00.1	00.1
MINIMUM GAP	09	---	---	---	---	---	---	---	---
GAP CLOCK	10	USED	WITH	DAA	ONLY	USED	WITH	DBB	ONLY
MAXIMUM GREEN 1	11	045	030	040	---	040	---	---	---
MAXIMUM GREEN 2	12	---	---	---	---	---	---	---	---
MAXIMUM GREEN 3	13	---	---	---	---	---	---	---	---
RECALL GREEN	14	035	020	020	---	035	---	---	---
YELLOW CLEARANCE	15	04.0	04.0	04.0	---	04.0	---	---	---
RED CLEARANCE	16	01.0	01.0	01.0	---	01.0	---	---	---
THIRD CLEARANCE	17	---	---	---	---	---	---	---	---
FOURTH CLEARANCE	18	---	---	---	---	---	---	---	---
		F1	F2	F3	F4	F5	F6	F7	F8

122
SIGNAL NO.

Orange
COUNT

DATE

PAGE 17 OF PAGES 19

SWITCH PACK	FUNCT.	INDICATIONS	PAGE	TERMINAL WIRING SCHEM		PAGE	TERMINAL WIRING SCHEM	
				Terminal	Wire Color Code		Terminal	Wire Color Code
SP 1	Ø1	Red	1, 2	SP 1 R	14/190-1-R		SP 1 R	
		Yellow		SP 1 Y	14/190-1-Y		SP 1 Y	
		Green		SP 1 G	14/190-1-G		SP 1 G	
		Grnd Wire		Grnd Bus	14/190-1-W		Grnd Bus	
SP 2	Ø2		3, 4	SP 2 R	14/190-1-R/R		SP 2 R	
				SP 2 Y	14/190-1-Y/R		SP 2 Y	
				SP 2 G	14/190-1-G/R		SP 2 G	
		Grnd Wire		Grnd Bus	14/190-1-W/R		Grnd Bus	
SP 3	Ø3	Red	7, 8	SP 3 R	14/190-1-R/W		SP 3 R	
		Yellow		SP 3 Y	14/190-1-Y/W		SP 3 Y	
		Green		SP 3 G	14/190-1-G/W		SP 3 G	
		Grnd Wire		Grnd Bus	14/190-1-B/W		Grnd Bus	
SP 4				SP 4 R			SP 4 R	
				SP 4 Y			SP 4 Y	
				SP 4 G			SP 4 G	
		Grnd Wire		Grnd Bus			Grnd Bus	
SP 5	Ø5	Red	5, 6	SP 5 R	14/190-1-B/R		SP 5 R	
		Yellow		SP 5 Y	14/190-1-Y/R		SP 5 Y	
		Green		SP 5 G	14/190-1-G/R		SP 5 G	
		Grnd Wire		Grnd Bus	14/190-1-W/R		Grnd Bus	
SP 6				SP 6 R			SP 6 R	
				SP 6 Y			SP 6 Y	
				SP 6 G			SP 6 G	
		Grnd Wire		Grnd Bus			Grnd Bus	
SP 7				SP 7 R			SP 7 R	
				SP 7 Y			SP 7 Y	
				SP 7 G			SP 7 G	
		Grnd Wire		Grnd Bus			Grnd Bus	
SP 8				SP 8 R			SP 8 R	
				SP 8 Y			SP 8 Y	
				SP 8 G			SP 8 G	
		Grnd Wire		Grnd Bus			Grnd Bus	
SP 9				SP 9 R			SP 9 R	
				SP 9 Y			SP 9 Y	
				SP 9 G			SP 9 G	
		Grnd Wire		Grnd Bus			Grnd Bus	
SP 10				SP 10 R			SP 10 R	
				SP 10 Y			SP 10 Y	
				SP 10 G			SP 10 G	
		Grnd Wire		Grnd Bus			Grnd Bus	
SP 11				SP 11 R			SP 11 R	
				SP 11 Y			SP 11 Y	
				SP 11 G			SP 11 G	
		Grnd Wire		Grnd Bus			Grnd Bus	
SP 12				SP 12 R			SP 12 R	
				SP 12 Y			SP 12 Y	
				SP 12 G			SP 12 G	
		Grnd Wire		Grnd Bus			Grnd Bus	
SP 13				SP 13 R			SP 13 R	
				SP 13 Y			SP 13 Y	
				SP 13 G			SP 13 G	
		Grnd Wire		Grnd Bus			Grnd Bus	
SP 14				SP 14 R			SP 14 R	
				SP 14 Y			SP 14 Y	
				SP 14 G			SP 14 G	
		Grnd Wire		Grnd Bus			Grnd Bus	

STD8

Ring/Startup [1.1.4]

Phs	Ring	Start	Enable
1	1	GREEN	1
2	1	RED	1
3	1	RED	1
4	1	RED	0
5	2	GREEN	1
6	2	RED	0
7	2	RED	0
8	2	RED	0

Coordination Patterns [2.4] and Coordination Split Tables [2.7.1]																	
Path#	Cyc	Off	Split	Seq	Path#	Cyc	Off	Split	Seq	Path#	Cyc	Off	Split	Seq			
1	0	0	1	1	13	0	0	43	1	25	0	0	1	37			
2	0	0	2	1	14	0	0	14	1	26	0	0	1	38			
3	0	0	3	1	15	0	0	15	1	27	0	0	1	39			
4	0	0	4	1	16	0	0	16	1	28	0	0	1	40			
5	0	0	5	1	17	0	0	17	1	29	0	0	1	41			
6	0	0	6	1	18	0	0	18	1	30	0	0	1	42			
7	0	0	7	1	19	0	0	19	1	31	0	0	1	43			
8	0	0	8	1	20	0	0	20	1	32	0	0	1	44			
9	0	0	9	1	21	0	0	21	1	33	0	0	1	45			
10	0	0	10	1	22	0	0	22	1	34	0	0	1	46			
11	0	0	11	1	23	0	0	23	1	35	0	0	1	47			
12	0	0	12	1	24	0	0	24	1	36	0	0	1	48			
Split	1	2	3	4	5	6	7	8	Split	1	2	3	4	5	6	7	8
1	Coord	0	0	0	0	0	0	0	0	13	Coord	0	0	0	0	0	0
2	Coord	0	0	0	0	0	0	0	0	14	Coord	0	0	0	0	0	0
3	Coord	0	0	0	0	0	0	0	0	15	Coord	0	0	0	0	0	0
4	Coord	0	0	0	0	0	0	0	0	16	Coord	0	0	0	0	0	0
5	Coord	0	0	0	0	0	0	0	0	17	Coord	0	0	0	0	0	0
6	Coord	0	0	0	0	0	0	0	0	18	Coord	0	0	0	0	0	0
7	Coord	0	0	0	0	0	0	0	0	19	Coord	0	0	0	0	0	0
8	Coord	0	0	0	0	0	0	0	0	20	Coord	0	0	0	0	0	0
9	Coord	0	0	0	0	0	0	0	0	21	Coord	0	0	0	0	0	0
10	Coord	0	0	0	0	0	0	0	0	22	Coord	0	0	0	0	0	0
11	Coord	0	0	0	0	0	0	0	0	23	Coord	0	0	0	0	0	0
12	Coord	0	0	0	0	0	0	0	0	24	Coord	0	0	0	0	0	0
Page#	8																
1	8 Phase Times/Options; Patterns/Splits; Ring Startup; Coord/Flash Mode; Unit Param																
2	16 Phase Times/Options; Patterns/Splits; Ring Startup; Coord/Flash Mode; Unit Param																
3	Overlaps; Channel Settings; Coord Alt Table+ (values not associated with time-of-day)																
4	Detection; Sample Time and Unit Parameters related to detection																
5	Preemption and Alternate Phase Time and Phase Options																
6	Annual Schedule																
7	Day Plans; Action Tables; Coord Alt Table+ (values varied by time-of-day)																
8	Communications; Security; I/O Setup																
9	Misc - Events/Alarms; Call/Inhibit/Redirect; P/IOLAP Auto Flash; CiC; Misc Unit Param																

Overlap 1-16 Program Farms & Parmt [1.5.2.1] [1.5.2.2]

Overlap	Conflict Lock	Overlap Lock Inhibit	Parent Ph Clearance	ON	Extra Included Ph	ON	Coord Transition, CoordPhs [2.5]	Pat#	Short	Long	Dwell	No Shortway	E-Yld	Offset	Rel-tid	Float	Min Veh Perm	Min Ped Perm
1	Included Ø		NORMAL					1	12	22				EndGRN				
	Modifier Ø		Gm					2	12	22				EndGRN				
	Conflict Ø		Yel 3.5					3	12	22				EndGRN				
A	Conflict Olap		Red 1.5					4	12	22				EndGRN				
	Conflict Ped		LG					5	12	22				EndGRN				
	Included Ø		NORMAL					6	12	22				EndGRN				
2	Modifier Ø		Gm					7	12	22				EndGRN				
	Conflict Ø		Yel 3.5					8	12	22				EndGRN				
B	Conflict Olap		Red 1.5					9	12	22				EndGRN				
	Conflict Ped		LG					10	12	22				EndGRN				
	Included Ø		NORMAL					11	12	22				EndGRN				
3	Modifier Ø		Gm					12	12	22				EndGRN				
	Conflict Ø		Yel 3.5					13	12	22				EndGRN				
C	Conflict Olap		Red 1.5					14	12	22				EndGRN				
	Conflict Ped		LG					15	12	22				EndGRN				
	Included Ø		NORMAL					16	12	22				EndGRN				
4	Modifier Ø		Gm					17	12	22				EndGRN				
	Conflict Ø		Yel 3.5					18	12	22				EndGRN				
D	Conflict Olap		Red 1.5					19	12	22				EndGRN				
	Conflict Ped		LG					20	12	22				EndGRN				
	Included Ø		NORMAL					21	12	22				EndGRN				
5	Modifier Ø		Gm					22	12	22				EndGRN				
	Conflict Ø		Yel 3.5					23	12	22				EndGRN				
E	Conflict Olap		Red 1.5					24	12	22				EndGRN				
	Conflict Ped		LG					25	0	0				BegGRN				
	Included Ø		NORMAL					26	0	0				BegGRN				
6	Modifier Ø		Gm					27	0	0				BegGRN				
	Conflict Ø		Yel 3.5					28	0	0				BegGRN				
F	Conflict Olap		Red 1.5					29	0	0				BegGRN				
	Conflict Ped		LG					30	0	0				BegGRN				
	Included Ø		NORMAL					31	0	0				BegGRN				
7	Modifier Ø		Gm					32	0	0				BegGRN				
	Conflict Ø		Yel 3.5					33	0	0				BegGRN				
G	Conflict Olap		Red 1.5					34	0	0				BegGRN				
	Conflict Ped		LG					35	0	0				BegGRN				
	Included Ø		NORMAL					36	0	0				BegGRN				
8	Modifier Ø		Gm					37	0	0				BegGRN				
	Conflict Ø		Yel 3.5					38	0	0				BegGRN				
H	Conflict Olap		Red 1.5					39	0	0				BegGRN				
	Conflict Ped		LG					40	0	0				BegGRN				
	Included Ø		NORMAL					41	0	0				BegGRN				
	Modifier Ø		Gm					42	0	0				BegGRN				
	Conflict Ø		Yel 3.5					43	0	0				BegGRN				
	Conflict Olap		Red 1.5					44	0	0				BegGRN				
	Conflict Ped		LG					45	0	0				BegGRN				
	Included Ø		NORMAL					46	0	0				BegGRN				
	Modifier Ø		Gm					47	0	0				BegGRN				
	Conflict Ø		Yel 3.5					48	0	0				BegGRN				

Channel Settings [1.8.1]

Channel	1	2	3	4	5	6	7	8	9	10	11	12	13	14	15	16	17	18	19	20	21	22	23	24
Phase / Olap #	1	2	3	4	5	6	7	8	9	10	11	12	13	14	15	16	17	18	19	20	21	22	23	24
Channel Type	VEH	VEH	VEH	VEH	VEH	VEH	VEH	VEH	VEH	VEH	VEH	VEH	VEH	VEH	VEH	VEH	VEH	VEH	VEH	VEH	VEH	VEH	VEH	VEH
Channel Flash	RED	RED	RED	RED	RED	RED	RED	RED	RED	RED	RED	RED	RED	RED	RED	RED	RED	RED	DRK	DRK	DRK	DRK	DRK	DRK
Alt Hz																								

Channel+ Settings [1.8.4]

Channel	1	2	3	4	5	6	7	8	9	10	11	12	13	14	15	16	17	18	19	20	21	22	23	24
Flash Red+																								
Flash Yellow+																								
Flash Green+																								
Flash Inh Red+																								

Alt# 1 Times Table [1.1.6.1]									
Column#.....->	1	2	3	4	5	6	7	8	
Assign Ø									
Min Gm									
Gap, Ext									
Max 1									
Max 2									
Yel Clr									
Red Clr									
Walk									
Ped Clr									

Alt# 2 Times Table [1.1.6.1]									
Column#.....->	1	2	3	4	5	6	7	8	
Assign Ø									
Min Gm									
Gap, Ext									
Max 1									
Max 2									
Yel Clr									
Red Clr									
Walk									
Ped Clr									

Alt# 3 Times Table [1.1.6.1]									
Column#.....->	1	2	3	4	5	6	7	8	
Assign Ø									
Min Gm									
Gap, Ext									
Max 1									
Max 2									
Yel Clr									
Red Clr									
Walk									
Ped Clr									

Alt# 1 Options Table [1.1.6.2]									
Column# ->	1	2	3	4	5	6	7	8	
Assign Ø									
Lock Calls	1	1	1	1	1	1	1	1	1
Soft Recall									
Dual Entry									
Enabl SimGap	1	1	1	1	1	1	1	1	1
Gaur Passage									
Rest In Walk									
Cond Service									
Reservice									
Non-Acl 1									
Red Rest									
Max2									
Ped Delay									
Conflicting Ø1									

Track Clear Phases [3.2] Track Clear Overlaps+ [3.5]									
Pre# Track Phases	Track Overlaps								
1									
2									
3									
4									
5									
6									

Dwell Phases [3.2] and Overlaps+ [3.5]									
Pre#									
1	Phases								
	Overlaps								
	Peds								
2	Phases								
	Overlaps								
	Peds								
3	Phases								
	Overlaps								
	Peds								
4	Phases								
	Overlaps								
	Peds								
5	Phases								
	Overlaps								
	Peds								
6	Phases								
	Overlaps								
	Peds								

Preemption 1, Options+ [3.6]									
Pre#	Lock	Auto Fish	Override Higher	Override Fish	Link				
1	ON	ON	ON	ON	OFF				
2	ON	ON	ON	ON	ON				
3	ON	ON	ON	ON	OFF				
4	ON	ON	ON	ON	OFF				
5	ON	ON	ON	ON	OFF				
6	ON	ON	ON	ON	OFF				

Exit Phases [3.2]									
Pre#	Exit Phase								
1									
2									
3									
4									
5									
6									

Preemption Times [3.1], Options+ [3.6]									
Pre#	Enable	Type	Output	Delay	MinDura				
1	ON	RAIL	DWELL						
2	ON	RAIL	DWELL						
3	ON	EMERG	DWELL						
4	ON	EMERG	DWELL						
5	ON	EMERG	DWELL						
6	ON	EMERG	DWELL						

Preemption Times [3.1], Options+ [3.6]									
Pre#	MaxPres	MinGm	MinWlk	PedClr	Co+Pre				
1					ON				
2					ON				
3					ON				
4					ON				
5					ON				
6					ON				

Preemption Times [3.1], Options+ [3.6]									
Pre#	Track Grr	Min Dwell	Ext Dwell	PedClr	Yel				
1	2								
2	2								
3	2								
4	2								
5	2								
6	2								

Low Priority Preempts									
Pre#	Type	Min	Max						
7	OFF	0	0						
8	OFF	0	0						
9	OFF	0	0						
10	OFF	0	0						

Unit Parameters [1.2.1]									
Parameter	Value								
Stop Timer Over Preempt	OFF								
Preempt or Ext Output	PRE								
Max Seek Track Time	0								
Max Seek Dwell Time	0								

Channel Parameters [1.8.3]									
Parameter	Value								
D Conn Mappings	NONE								
Pre Invert Rail Input									

Day Plans [4.4]												Action Table [4.5]												Coord Alternate Tables - Pat+ [2.6]																										
Day Plan 1			Day Plan 2			Day Plan 3			Day Plan 4			Day Plan 5			Day Plan 6			Day Plan 7			Day Plan 8			Day Plan 9			Day Plan 10			Day Plan 11			Day Plan 12			Day Plan 13			Day Plan 14			Day Plan 15								
Hour	Min	Act	Hour	Min	Act	Hour	Min	Act	Hour	Min	Act	Hour	Min	Act	Hour	Min	Act	Hour	Min	Act	Hour	Min	Act	Hour	Min	Act	Hour	Min	Act	Hour	Min	Act	Hour	Min	Act	Hour	Min	Act	Hour	Min	Act	Hour	Min	Act	Hour	Min	Act	Hour	Min	Act
1	9		1	9		1	9		1	9		1	9		1	9		1	9		1	9		1	9		1	9		1	9		1	9		1	9		1	9										
2	10		2	10		2	10		2	10		2	10		2	10		2	10		2	10		2	10		2	10		2	10		2	10		2	10		2	10										
3	11		3	11		3	11		3	11		3	11		3	11		3	11		3	11		3	11		3	11		3	11		3	11		3	11		3	11										
4	12		4	12		4	12		4	12		4	12		4	12		4	12		4	12		4	12		4	12		4	12		4	12		4	12		4	12										
5	13		5	13		5	13		5	13		5	13		5	13		5	13		5	13		5	13		5	13		5	13		5	13		5	13		5	13										
6	14		6	14		6	14		6	14		6	14		6	14		6	14		6	14		6	14		6	14		6	14		6	14		6	14		6	14										
7	15		7	15		7	15		7	15		7	15		7	15		7	15		7	15		7	15		7	15		7	15		7	15		7	15		7	15										
8	16		8	16		8	16		8	16		8	16		8	16		8	16		8	16		8	16		8	16		8	16		8	16		8	16		8	16										
9			9			9			9			9			9			9			9			9			9			9			9			9			9											
10			10			10			10			10			10			10			10			10			10			10			10			10			10											
11			11			11			11			11			11			11			11			11			11			11			11			11			11											
12			12			12			12			12			12			12			12			12			12			12			12			12			12											
13			13			13			13			13			13			13			13			13			13			13			13			13			13											
14			14			14			14			14			14			14			14			14			14			14			14			14			14											
15			15			15			15			15			15			15			15			15			15			15			15			15			15											
16			16			16			16			16			16			16			16			16			16			16			16			16			16											
17			17			17			17			17			17			17			17			17			17			17			17			17			17											
18			18			18			18			18			18			18			18			18			18			18			18			18			18											
19			19			19			19			19			19			19			19			19			19			19			19			19			19											
20			20			20			20			20			20			20			20			20			20			20			20			20			20											
21			21			21			21			21			21			21			21			21			21			21			21			21			21											
22			22			22			22			22			22			22			22			22			22			22			22			22			22											
23			23			23			23			23			23			23			23			23			23			23			23			23			23											
24			24			24			24			24			24			24			24			24			24			24			24			24			24											
25			25			25			25			25			25			25			25			25			25			25			25			25			25											
26			26			26			26			26			26			26			26			26			26			26			26			26			26											
27			27			27			27			27			27			27			27			27			27			27			27			27			27											
28			28			28			28			28			28			28			28			28			28			28			28			28			28											
29			29			29			29			29			29			29			29			29			29			29			29			29			29											
30			30			30			30			30			30			30			30			30			30			30			30			30			30											
31			31			31			31			31			31			31			31			31			31			31			31			31			31											
32			32			32			32			32			32			32			32			32			32			32			32			32			32											
33			33			33			33			33			33			33			33			33			33			33			33			33			33											
34			34			34			34			34			34			34			34			34			34			34			34			34			34											
35			35			35			35			35			35			35			35			35			35			35			35			35			35											
36			36			36			36			36			36			36			36			36			36			36			36			36			36											
37			37			37			37			37			37			37			37			37			37			37			37			37			37											
38			38			38			38			38			38			38			38			38			38			38			38			38			38											
39			39			39			39			39			39			39			39			39			39			39			39			39			39											
40			40			40			40			40			40			40			40			40			40			40			40			40			40											
41			41			41			41			41			41			41			41			41			41			41			41			41			41											
42			42			42			42			42			42			42			42			42			42			42			42			42			42											
43			43			43			43			43			43			43			43			43			43			43			43			43			43											
44			44			44			44			44			44			44			44			44			44			44			44			44			44											
45			45			45			45			45			45			45			45			45			45			45			45			45			45											
46			46			46			46			46			46			46			46			46			46			46			46			46			46											
47			47			47			47			47			47			47			47			47			47			47			47			47			47											
48			48			48			48			48			48			48			48			48			48			48			48			48			48											

C1-JUSER IO Map [1.8.9.1 In.]

11-1	1	VentCall1	1114
11-2	2	VentCall2	1114
11-3	3	VentCall3	1114
11-4	189	Unused	1114
11-5	5	VentCall5	1114
11-6	189	Unused	1114
11-7	189	Unused	1114
11-8	189	Unused	1114
12-1	189	Unused	1114
12-2	189	Unused	1114
12-3	11	VentCall1	1114
12-4	12	VentCall2	1114
12-5	189	Unused	1114
12-6	189	Unused	1114
12-7	189	Unused	1114
12-8	189	Unused	1114
13-1	189	Unused	1114
13-2	189	Unused	1114
13-3	189	Unused	1114
13-4	189	Unused	1114
13-5	189	Unused	1114
13-6	189	Unused	1114
13-7	189	Unused	1114
13-8	189	Unused	1114
14-1			
14-2			
14-3			
14-4			
14-5	189	Unused	1114
14-6	189	Unused	1114
14-7	189	Unused	1114
14-8	189	Unused	1114
15-1	189	Unused	1114
15-2	189	Unused	1114
15-3	189	Unused	1114
15-4	189	Unused	1114
15-5	189	Unused	1114
15-6	189	Unused	1114
15-7	189	Unused	1114
15-8	189	Unused	1114
16-1	189	Unused	1114
16-2	189	Unused	1114
16-3	189	Unused	1114
16-4	189	Unused	1114
16-5	189	Unused	1114
16-6	189	Unused	1114
16-7	189	Unused	1114
16-8	189	Unused	1114

C1-JUSER IO Map [1.8.9.2 Out.]

01-1	1	Ch1 Red	1114
01-2	49	Ch1 Green	1114
01-3	2	Ch2 Red	1114
01-4	26	Ch2 Yellow	1114
01-5	50	Ch2 Green	1114
01-6	3	Ch3 Red	1114
01-7	27	Ch3 Yellow	1114
01-8	51	Ch3 Green	1114
02-1	4	Ch4 Red	1114
02-2	52	Ch4 Green	1114
02-3	5	Ch5 Red	1114
02-4	29	Ch5 Yellow	1114
02-5	53	Ch5 Green	1114
02-6	6	Ch6 Red	1114
02-7	30	Ch6 Yellow	1114
02-8	54	Ch6 Green	1114
03-1	7	Ch7 Red	1114
03-2	55	Ch7 Green	1114
03-3	8	Ch8 Red	1114
03-4	32	Ch8 Yellow	1114
03-5	56	Ch8 Green	1114
03-6	9	Ch9 Red	1114
03-7	33	Ch9 Yellow	1114
03-8	57	Ch9 Green	1114
04-1	10	Ch10 Red	1114
04-2	58	Ch10 Green	1114
04-3	11	Ch11 Red	1114
04-4	35	Ch11 Yellow	1114
04-5	59	Ch11 Green	1114
04-6	12	Ch12 Red	1114
04-7	36	Ch12 Yellow	1114
04-8	60	Ch12 Green	1114
05-1	28	Ch4 Yellow	1114
05-2	34	Ch10 Yellow	1114
05-3	25	Ch1 Yellow	1114
05-4	31	Ch7 Yellow	1114
05-5	115	Not Used	1114
05-6	115	Not Used	1114
05-7	115	Not Used	1114
05-8	114	Watchdog	1114
06-1	115	Not Used	1114
06-2	115	Not Used	1114
06-3	13	Ch13 Red	1114
06-4	37	Ch13 Yellow	1114
06-5	61	Ch13 Green	1114
06-6	14	Ch14 Red	1114
06-7	38	Ch14 Yellow	1114
06-8	62	Ch14 Green	1114

C1-JUSER IO Map [1.8.9.2 Out.]

07-1	115	Not Used	1114
07-2	115	Not Used	1114
07-3	115	Not Used	1114
07-4	115	Not Used	1114
07-5	115	Not Used	1114
07-6	115	Not Used	1114
07-7	115	Not Used	1114
07-8	115	Not Used	1114
C11S-USER IO Map [1.8.9.1 In.]			
14-1	189	Unused	1114
14-2	189	Unused	1114
14-3	189	Unused	1114
14-4	189	Unused	1114
17-1	189	Unused	1114
17-2	189	Unused	1114
17-3	189	Unused	1114
17-4	189	Unused	1114
17-5	189	Unused	1114
17-6	189	Unused	1114
17-7	189	Unused	1114
17-8	189	Unused	1114
18-1	189	Unused	1114
18-2	189	Unused	1114
18-3	189	Unused	1114
18-4	189	Unused	1114
18-5	189	Unused	1114
18-6	189	Unused	1114
18-7	189	Unused	1114
18-8	189	Unused	1114
C11S-USER IO Map [1.8.9.2 Out.]			
08-1	115	Not Used	1114
08-2	115	Not Used	1114
08-3	115	Not Used	1114
08-4	115	Not Used	1114
08-5	115	Not Used	1114
08-6	115	Not Used	1114
08-7	115	Not Used	1114
08-8	115	Not Used	1114

IO Logic [1.8.7]

Result	Fn	Oper	Fn	Oper
1 0 =	1 0	---	1 0	---
1 0 =	1 0	---	1 0	---
1 0 =	1 0	---	1 0	---
1 0 =	1 0	---	1 0	---
1 0 =	1 0	---	1 0	---
1 0 =	1 0	---	1 0	---
1 0 =	1 0	---	1 0	---
1 0 =	1 0	---	1 0	---
1 0 =	1 0	---	1 0	---
1 0 =	1 0	---	1 0	---
1 0 =	1 0	---	1 0	---
1 0 =	1 0	---	1 0	---
1 0 =	1 0	---	1 0	---
1 0 =	1 0	---	1 0	---
1 0 =	1 0	---	1 0	---
1 0 =	1 0	---	1 0	---

22	NONE
23	NONE
24	NONE
25	NONE
26	NONE
27	NONE
28	NONE
29	NONE
30	NONE
31	NONE
32	NONE
33	NONE
34	NONE
35	NONE
36	NONE
37	NONE
38	NONE
39	NONE
40	NONE
41	NONE
42	NONE

1	SWLOAD
2	SECURE
3	NONE
4	NONE
5	NONE
6	NONE
7	NONE
8	NONE
9	NONE
10	NONE
11	NONE
12	NONE
13	NONE
14	NONE
15	NONE
16	NONE
17	NONE
18	NONE
19	NONE
20	NONE
21	NONE

Station ID	3122
Group ID	0
Master ID	900
Backup Time	900
SysUp Modem	OFF
Enable Modem	OFF
Idle Time	15
Dial Time	5
Tel:	0-0-000-000-0000
Alt:	0-0-000-000-0000

Port	Baud Rate	FCM
SP1	9600	6
SP2	9600	6
SP3	19200	6
SP4	38400	6
SP5	1200	
SP6	1200	
SP7	1200	
SP8	1200	

Security Access Levels [8.2]

43	NONE
44	NONE
45	NONE
46	NONE
47	NONE
48	NONE
49	NONE
50	NONE
51	NONE
52	NONE
53	NONE
54	NONE
55	NONE
56	NONE
57	NONE
58	NONE
59	NONE
60	NONE
61	NONE
62	NONE
63	NONE
64	NONE

2070 IP 2 Addressing [6.5]

Addressing	
Addr:	
Mask:	
Brcst:	
GWay:	
Port:	

2070 IP 1 Addressing [6.5]

Addressing	
Addr:	
Mask:	
Brcst:	
GWay:	
Port:	

2070 Port Binding Functions [6.6]

Function	Channel	Function	Channel
TS2/CVM	NONE	SYSUp	ASYNC2
CMU/MMU	NONE	SYSDown	ASYNC1
Opticom	NONE	Shell	NONE
Loop Det.	NONE		
GPS	NONE		

2070 Port Binding Ports [6.6]

Port	Echo	Mode
ASYNC1	SP1	NONE
ASYNC2	SP2	NONE
ASYNC3	SP3	NONE
ASYNC4	SP4	NONE
SYNC1	SP5	
SYNC2	OFF	

PHYSICAL INVENTORY SHEET

Project Bypass

Location Route 90 / Montclair Apts

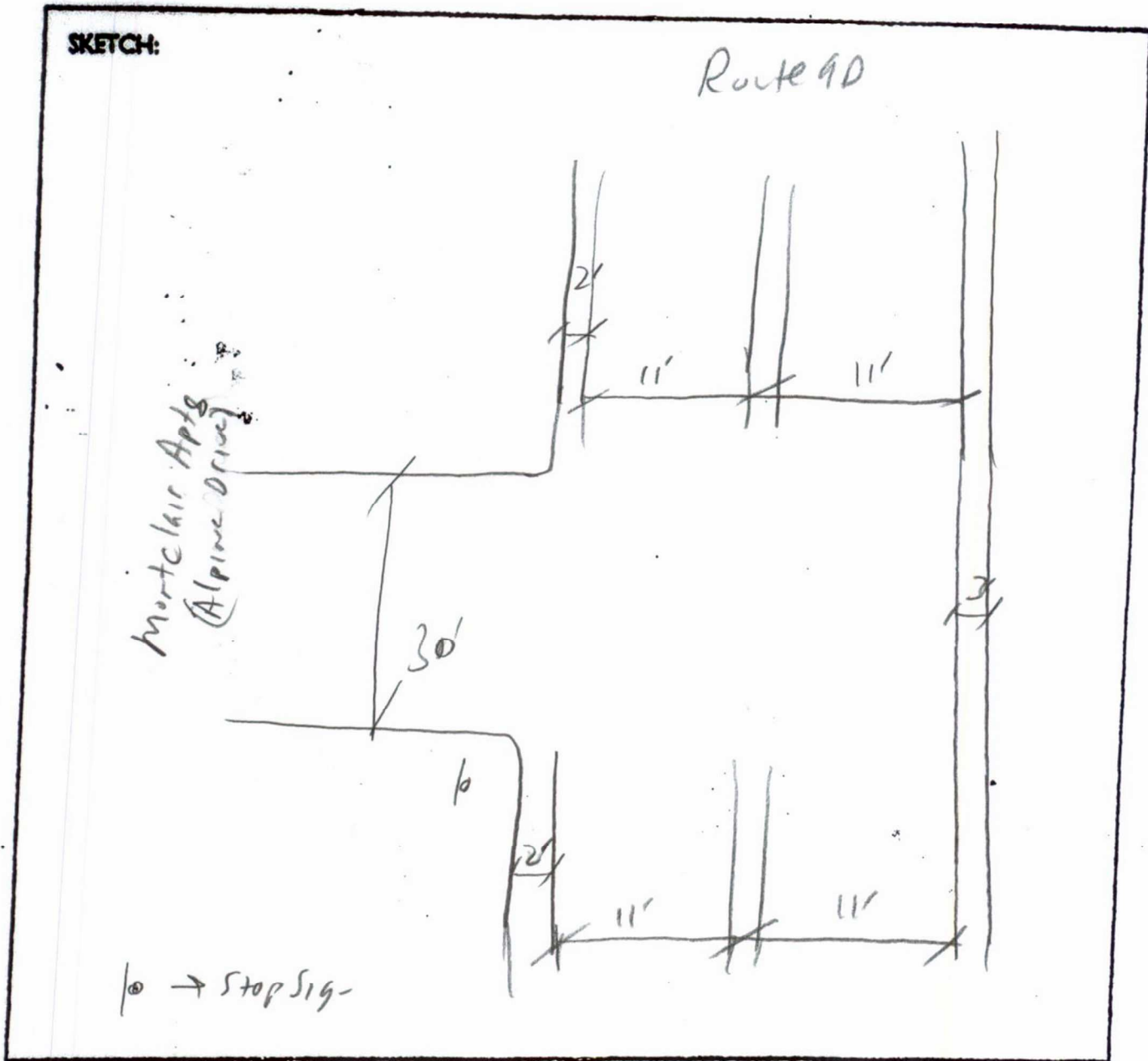
Date 9/11

Project No. Dutchess Cty

Weather —

Surveyor's Name —

SKETCH:



SIGNALING: Unsignalized

SIGNAL TIMING: Unsignalized

PHYSICAL INVENTORY SHEET

Project Bypass

Location Route 90 / Chelsea Ridge Apts

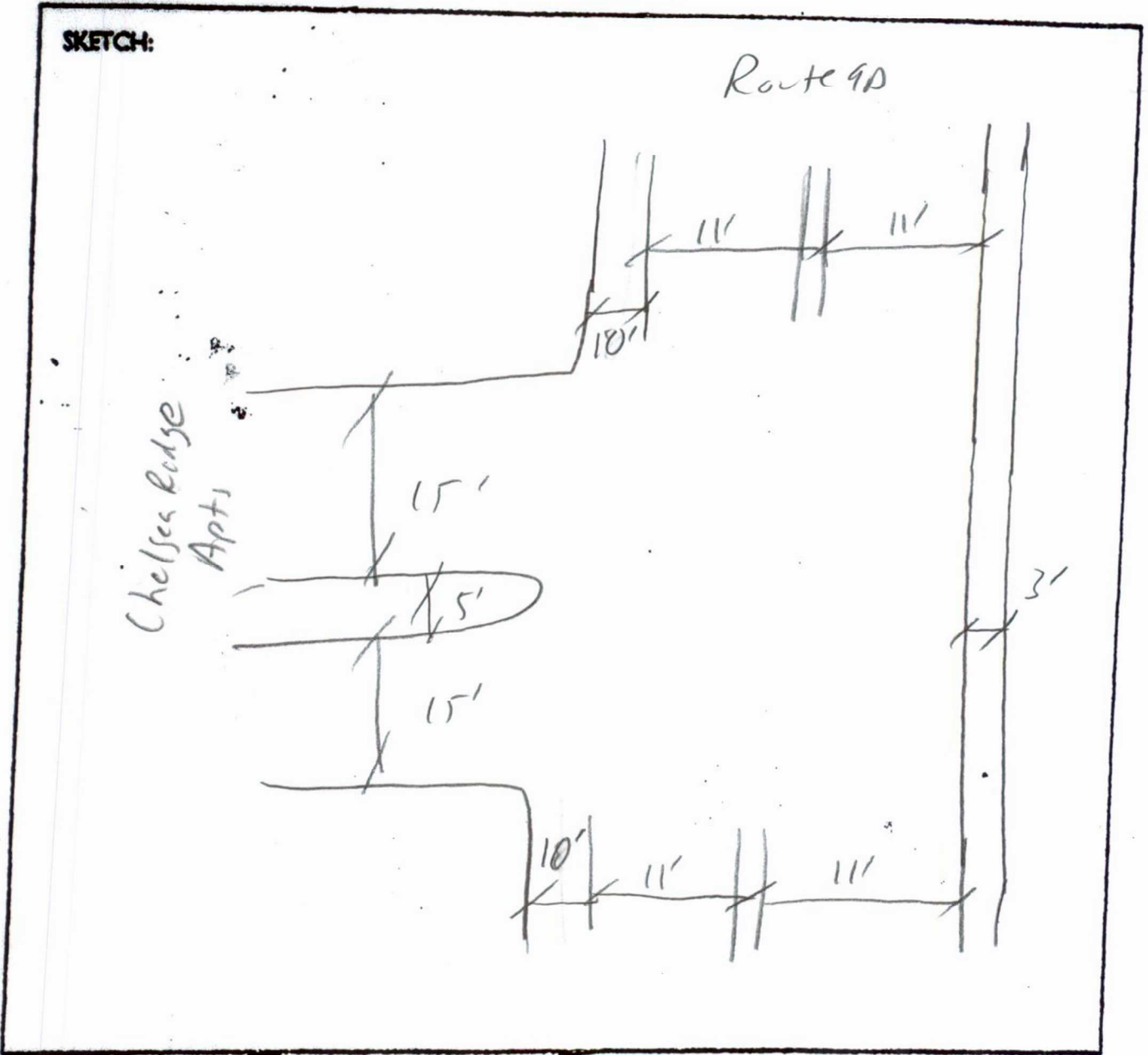
Date 09/11

Project No. Dutchess Cty

Weather —

Surveyor's Name —

SKETCH:



PHASING: Unsignalized

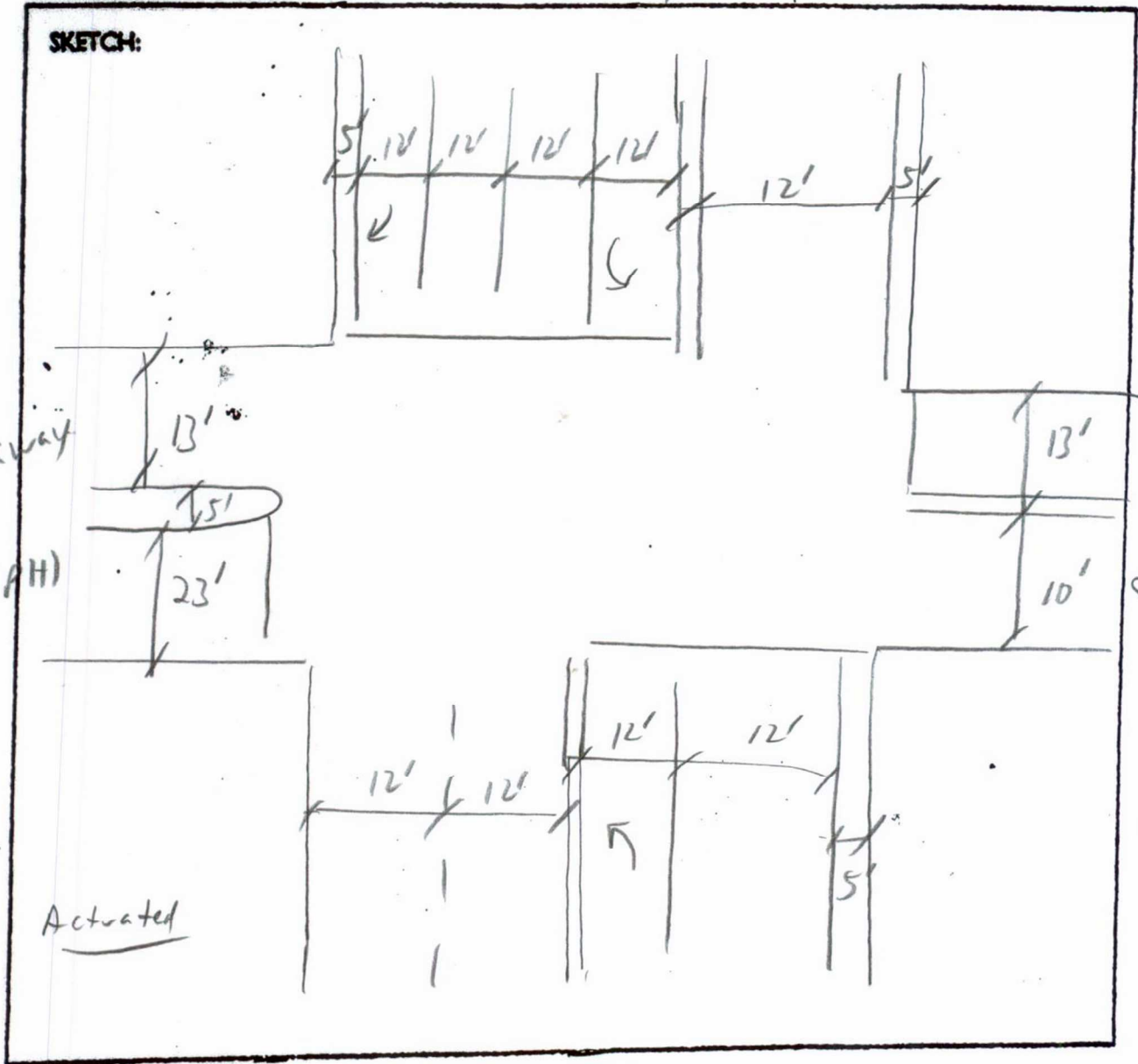
SIGNAL TIMING: Unsignalized

PHYSICAL INVENTORY SHEET


Project Bypass Location Route 90 / Brockway Rd Date 09/11
 Project No. Dutchess Cty Weather _____ Surveyor's Name _____

Route 90

SKETCH:



PHASING:



SIGNAL TIMING: 6 Y+AR Cycle

1) Route 90 W	10"
Left-Turns	
& Brockway Rd	
RT	
2) Route 90 W	60" 5"
3) Brockway Rd	10" 5"
Cycle - 90"	

PHYSICAL INVENTORY SHEET

Project Rypdes

Location Chelsea Rd Chelsea Ridge Apartments

Date 09/11/11

Project No. Dutchess Cty

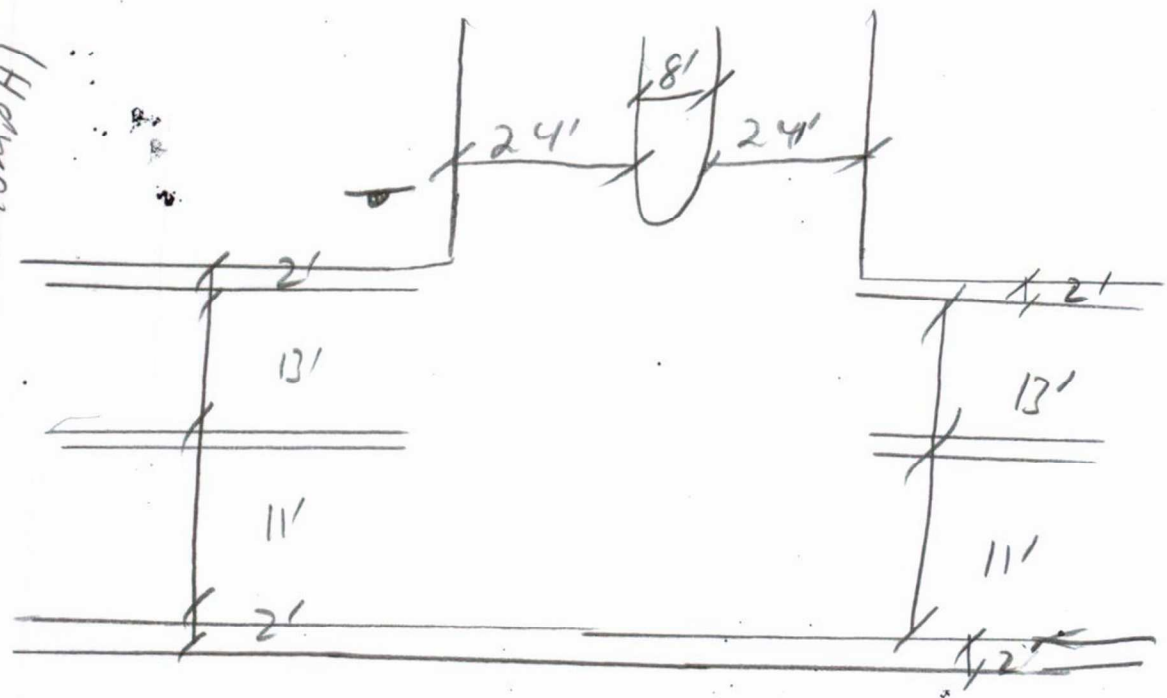
Weather —

Surveyor's Name —

SKETCH:

Chelsea Ridge Apt

Chelsea Rd (40mph)



→ Stop Sign

HASING: Unsignalized

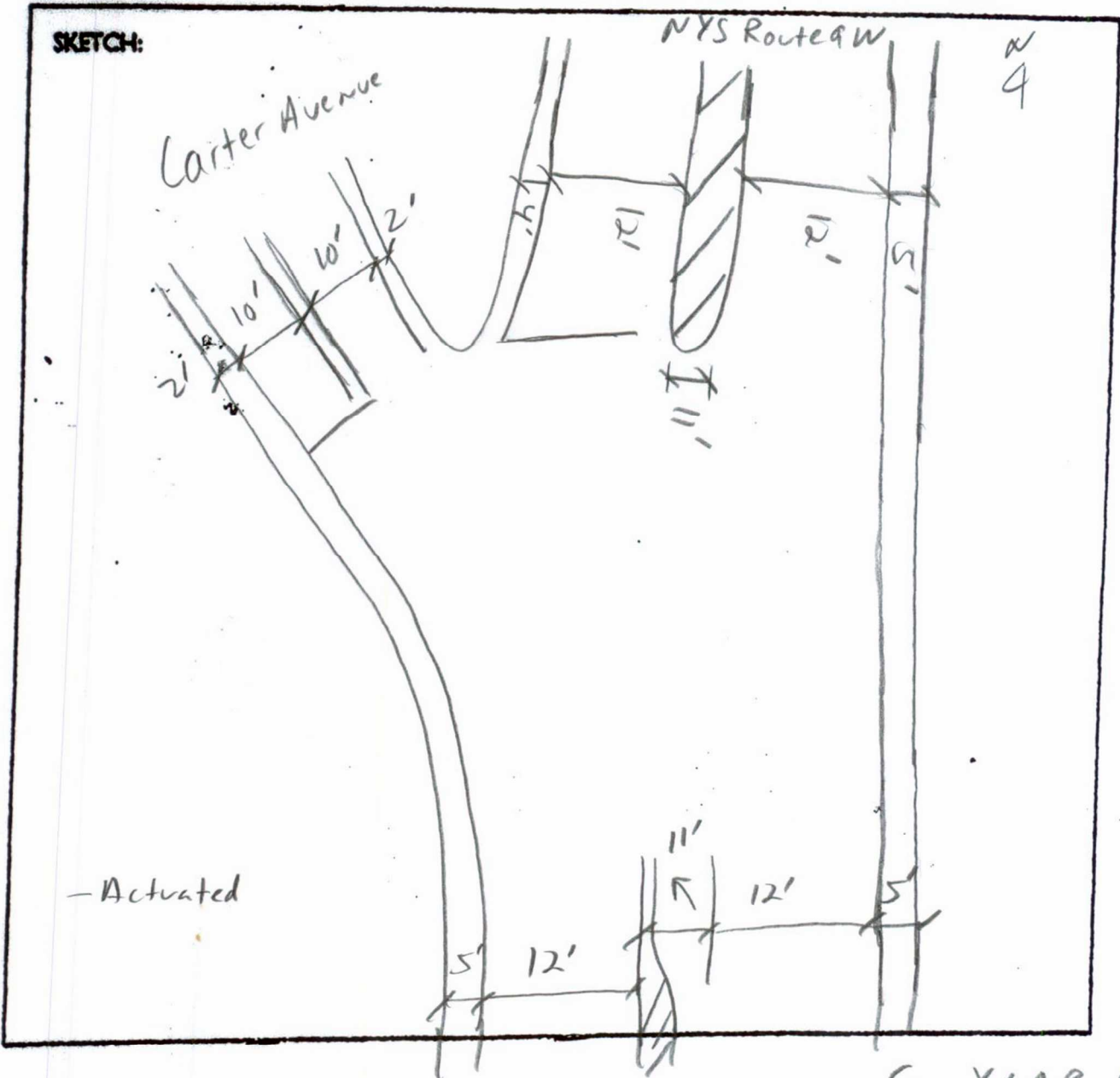
SIGNAL TIMING: Unsignalized

4

PHYSICAL INVENTORY SHEET


Project Bypass-Orange Location Route 9W / Carter Ave Date 09/11
 Project No. City Weather Surveyor's Name

SKETCH:



2
4

- Activated

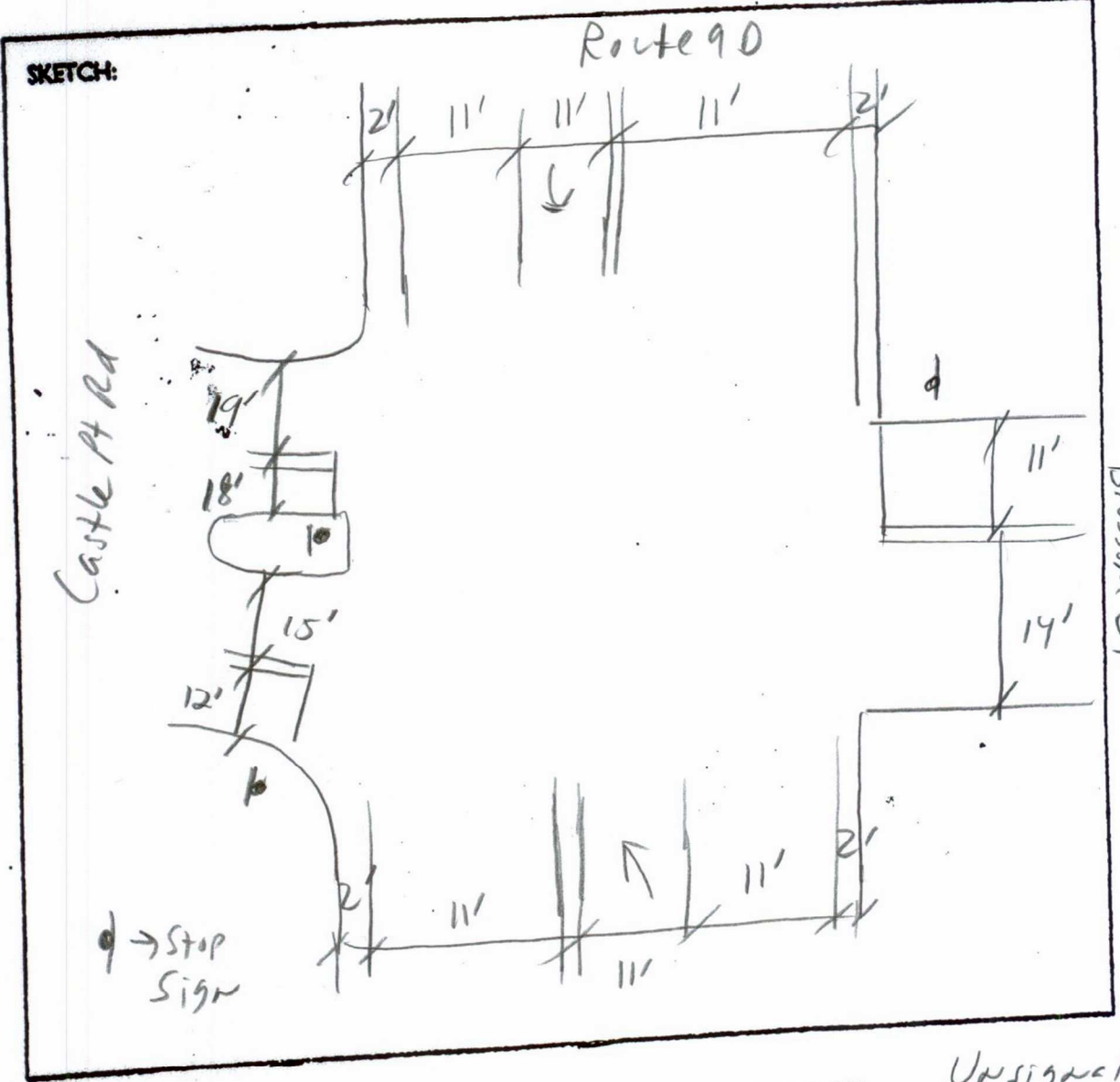


SIGNAL TIMING: 6 YEAR Cycle

1) NB Route 9W Carter Ave RT	10"
2) Route 9W	50" 5"
3) Carter Ave	10" 5"
Cycle - 80"	

PHYSICAL INVENTORY SHEET

Project 1/1 Bypass Location Route 90 / Castle Pt Rd Date 09/11
 Project No. - Dutchess Cty Weather - Surveyor's Name -



2
4

PHASING: Unsignalized

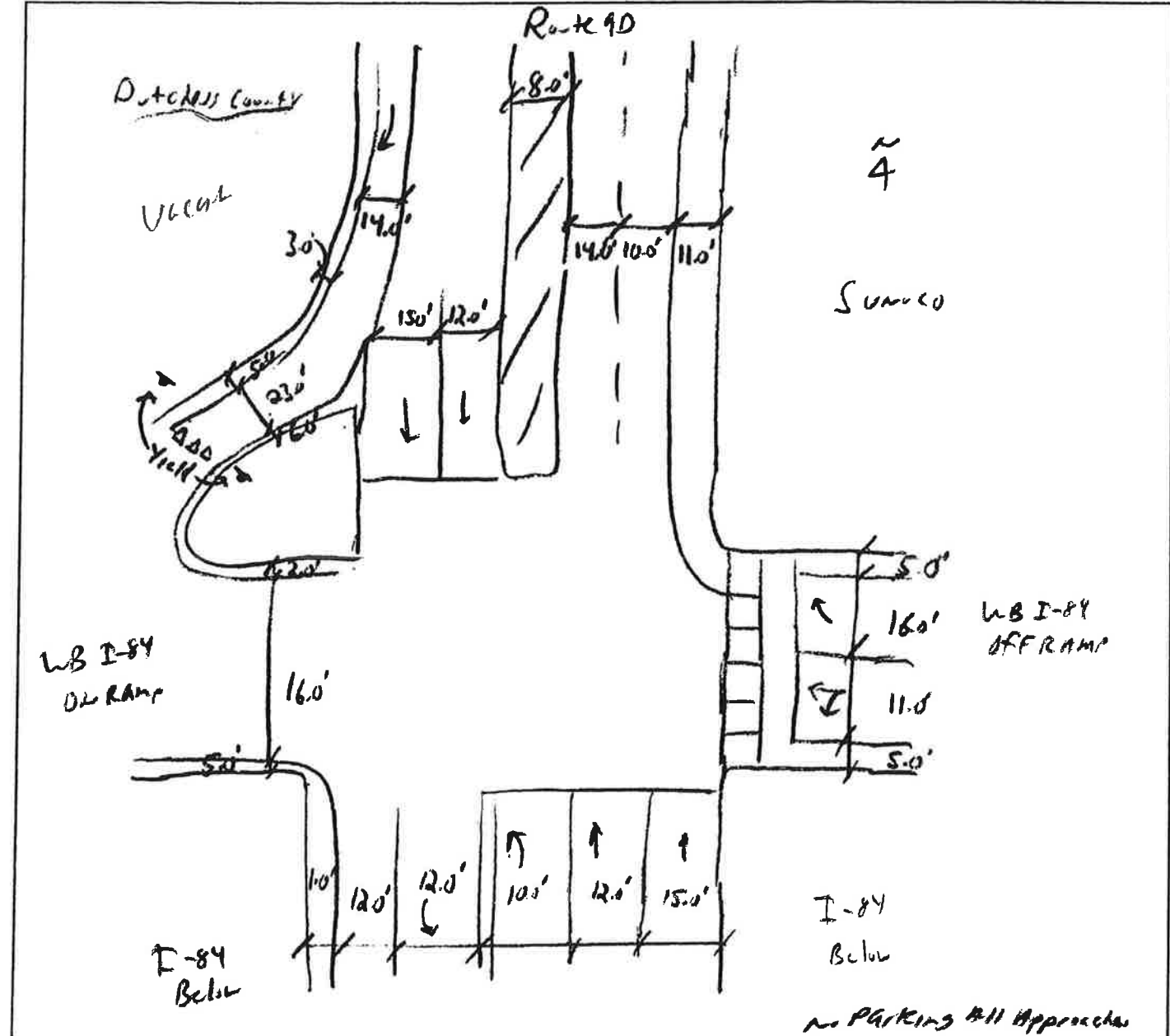
SIGNAL TIMING: Unsignalized

**PHYSICAL INVENTORIES /
FIELD SIGNAL TIMINGS**
East of Hudson



Environmental and Planning Consultants
 34 South Broadway, Suite 401
 White Plains, New York 10601
 TEL: 914/949-7336 • FAX: 914/949-7559
 www.akrf.com

JOB NYC DEP BYPASS
 SHEET NO. _____ OF _____
 CALCULATED BY _____ DATE _____
 CHECKED BY _____ DATE _____
 SCALE _____



Phasing:

1) ↓	2) ↓	3) ↓	
↗	↗	↗	
G → 55"	35"	25"	Cycle 2'10"
Y+AR → 5"	5"	5"	



Environmental and Planning Consultants
 34 South Broadway, Suite 401
 White Plains, New York 10601
 TEL: 914/949-7336 • FAX: 914/949-7559
 www.akrf.com

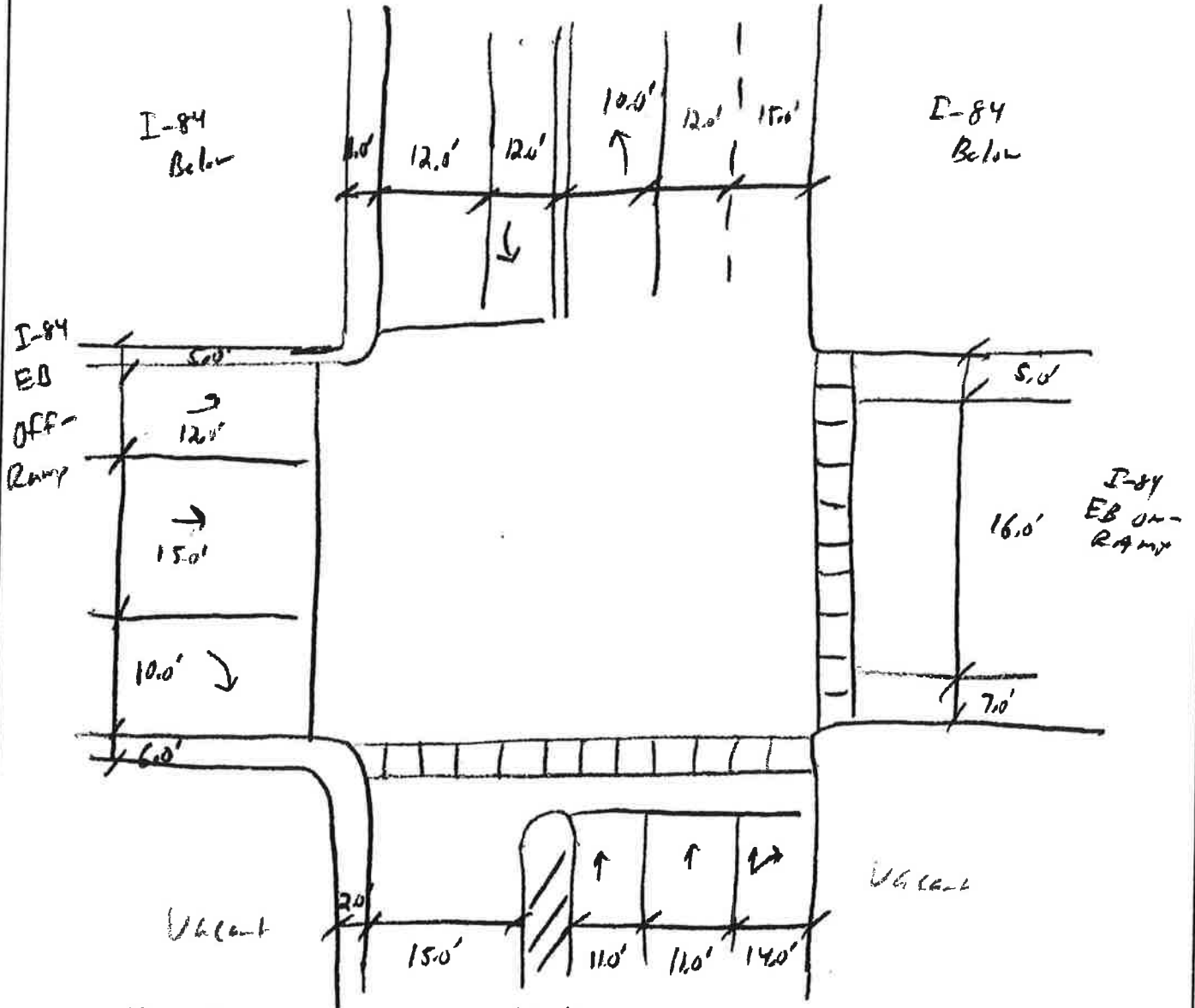
NYCDEP Bypass

JOB _____
 SHEET NO. _____ OF _____
 CALCULATED BY _____ DATE _____
 CHECKED BY _____ DATE _____
 SCALE _____

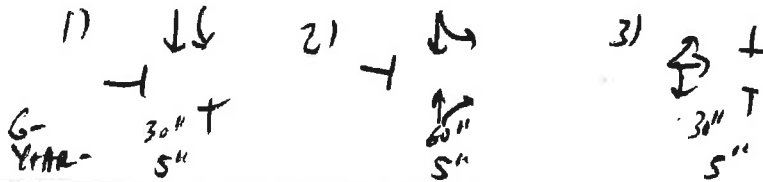
Dutchess County

Route 90

N
4



Phases:



Cycle = 21/15"



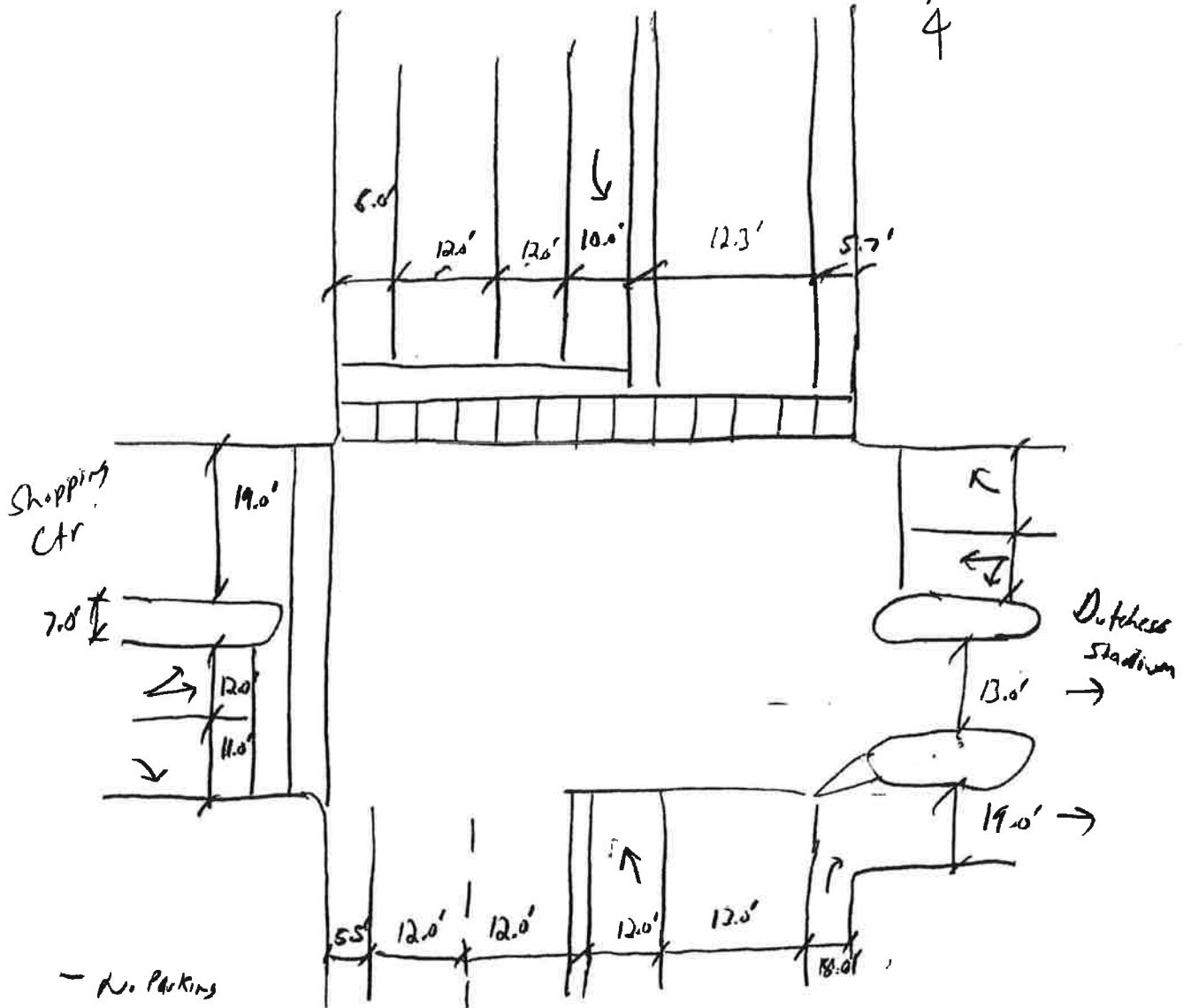
Environmental and Planning Consultants
 34 South Broadway, Suite 401
 White Plains, New York 10601
 TEL: 914/949-7336 • FAX: 914/949-7559
 www.akrf.com

JOB NYC DEP Byrule
 SHEET NO. _____ OF _____
 CALCULATED BY _____ DATE _____
 CHECKED BY _____ DATE _____
 SCALE _____

Dutchess County

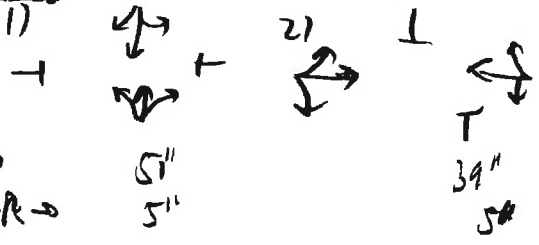
Route 40

N
4



- No Parking
 All Approaches

Phases:



Cycle = 140"



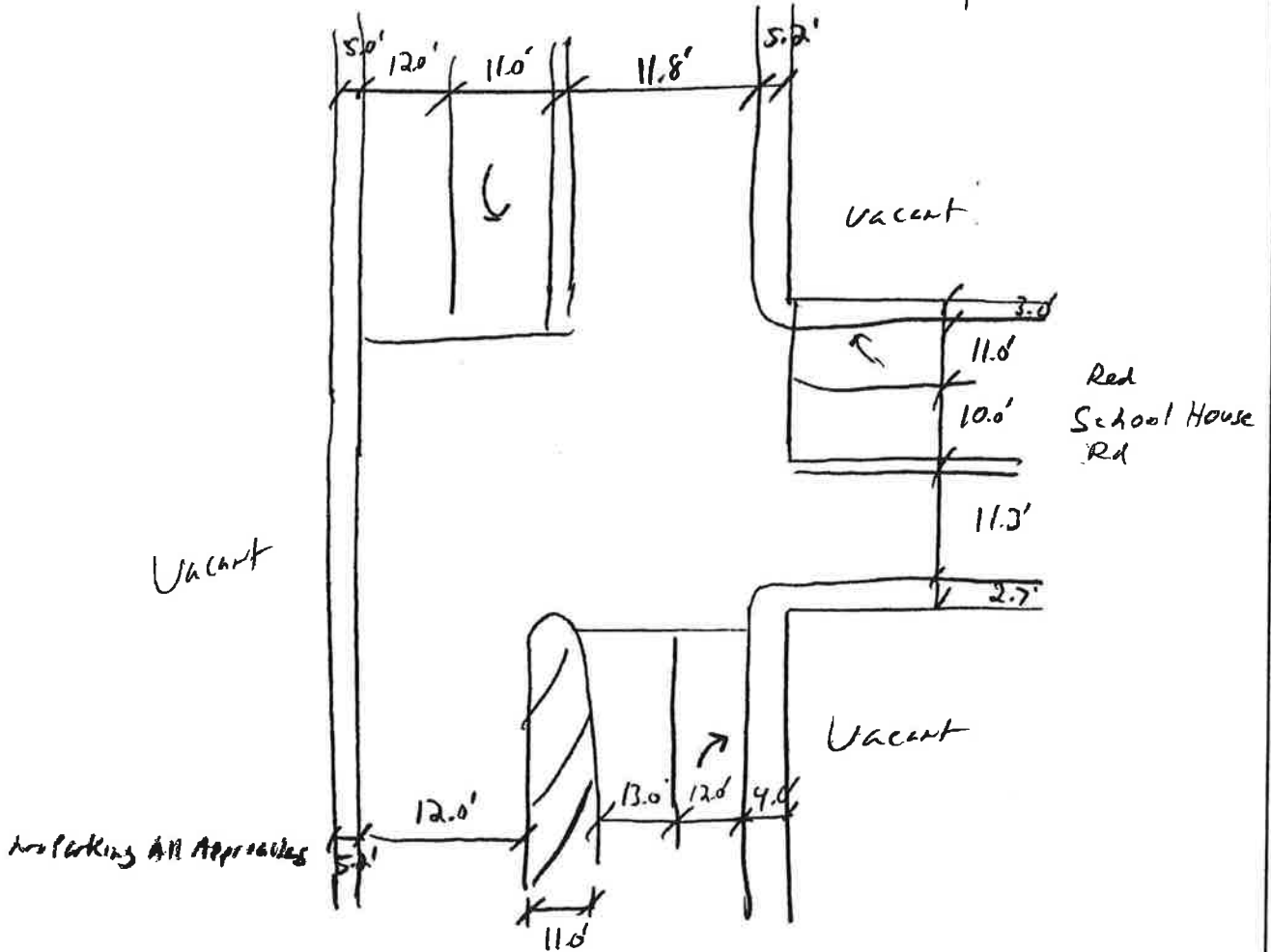
Environmental and Planning Consultants
 34 South Broadway, Suite 401
 White Plains, New York 10601
 TEL: 914/949-7336 • FAX: 914/949-7559
 www.akrf.com

JOB NYCDEP Bypass
 SHEET NO. _____ OF _____
 CALCULATED BY _____ DATE _____
 CHECKED BY _____ DATE _____
 SCALE _____

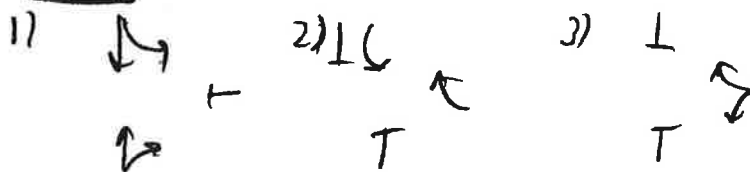
Dutchess County

Route 90

N
4



Phasing:



G → 21"
 YARR → 5"

10"
 3"

11"
 5"

Cycle = 35"



Environmental and Planning Consultants
 34 South Broadway, Suite 401
 White Plains, New York 10601
 TEL: 914/949-7336 • FAX: 914/949-7559
 www.akrf.com

JOB NYCDEP - Bypass

SHEET NO. _____ OF _____

CALCULATED BY _____ DATE _____

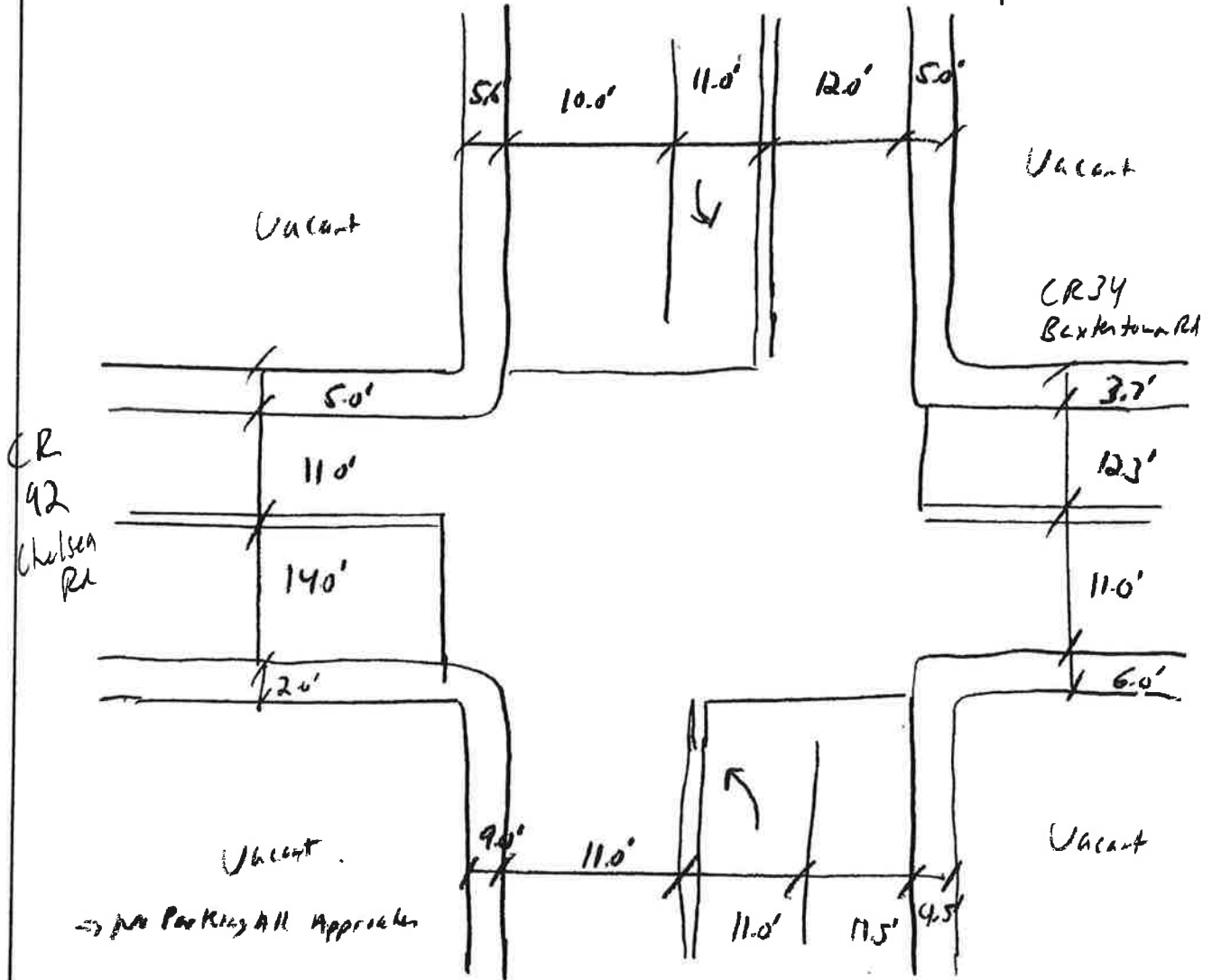
CHECKED BY _____ DATE _____

SCALE _____

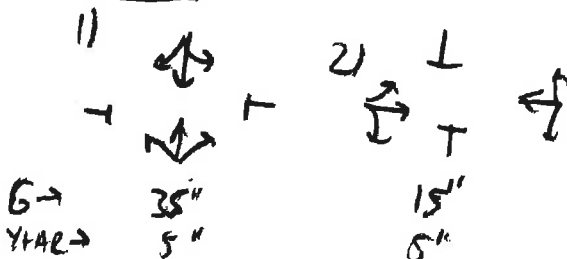
Dutchess County

Route 90

N
4



Phasing:



Cycle = 60"



Environmental and Planning Consultants
34 South Broadway, Suite 401
White Plains, New York 10601
TEL: 914/949-7336 • FAX: 914/949-7559
www.akrf.com

MYLOEP Bypass

JOB _____

SHEET NO. _____ OF _____

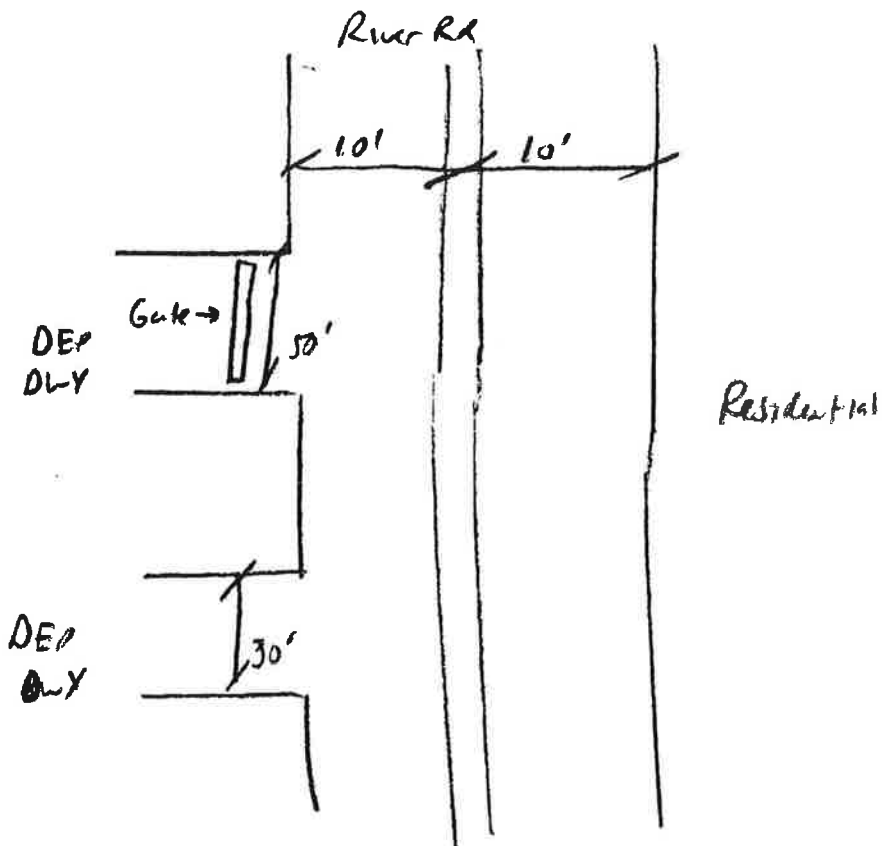
CALCULATED BY _____ DATE _____

CHECKED BY _____ DATE _____

SCALE _____

Dutchess County

N
4



Unsignalized

- New Parking All Approaches



Environmental and Planning Consultants
 34 South Broadway, Suite 401
 White Plains, New York 10601
 TEL: 914/949-7336 • FAX: 914/949-7559
 www.akrf.com

JOB NYC DEP Bypass

SHEET NO. _____ OF _____

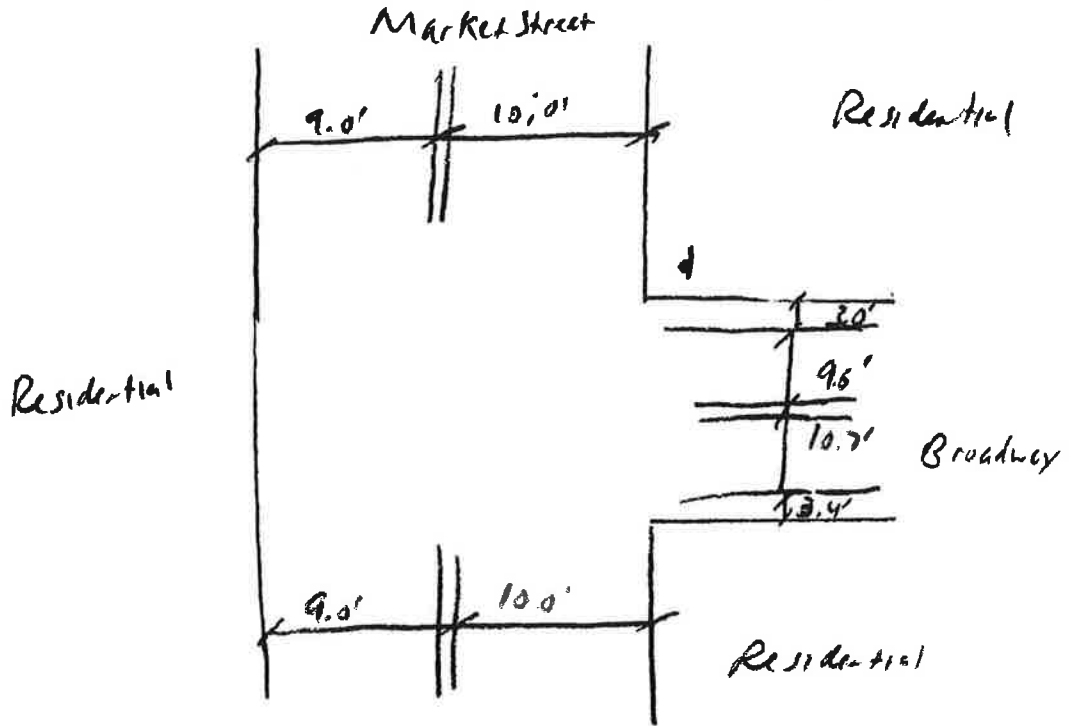
CALCULATED BY _____ DATE _____

CHECKED BY _____ DATE _____

SCALE _____

Dutchess County

~
4



Unsignalized

- No Parking All Approaches

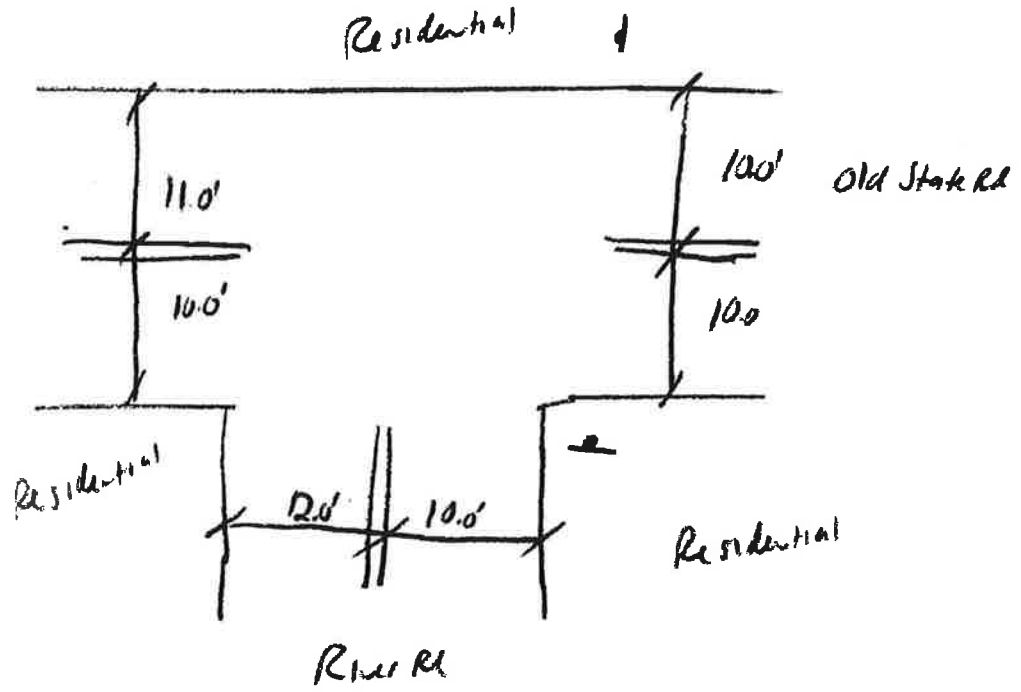


Environmental and Planning Consultants
 34 South Broadway, Suite 401
 White Plains, New York 10601
 TEL: 914/949-7336 • FAX: 914/949-7559
 www.akrf.com

JOB NYCDEP Bypass
 SHEET NO. _____ OF _____
 CALCULATED BY _____ DATE _____
 CHECKED BY _____ DATE _____
 SCALE _____

Dutchess County

N
4



UNsignalized

- RA Parking All Approaches

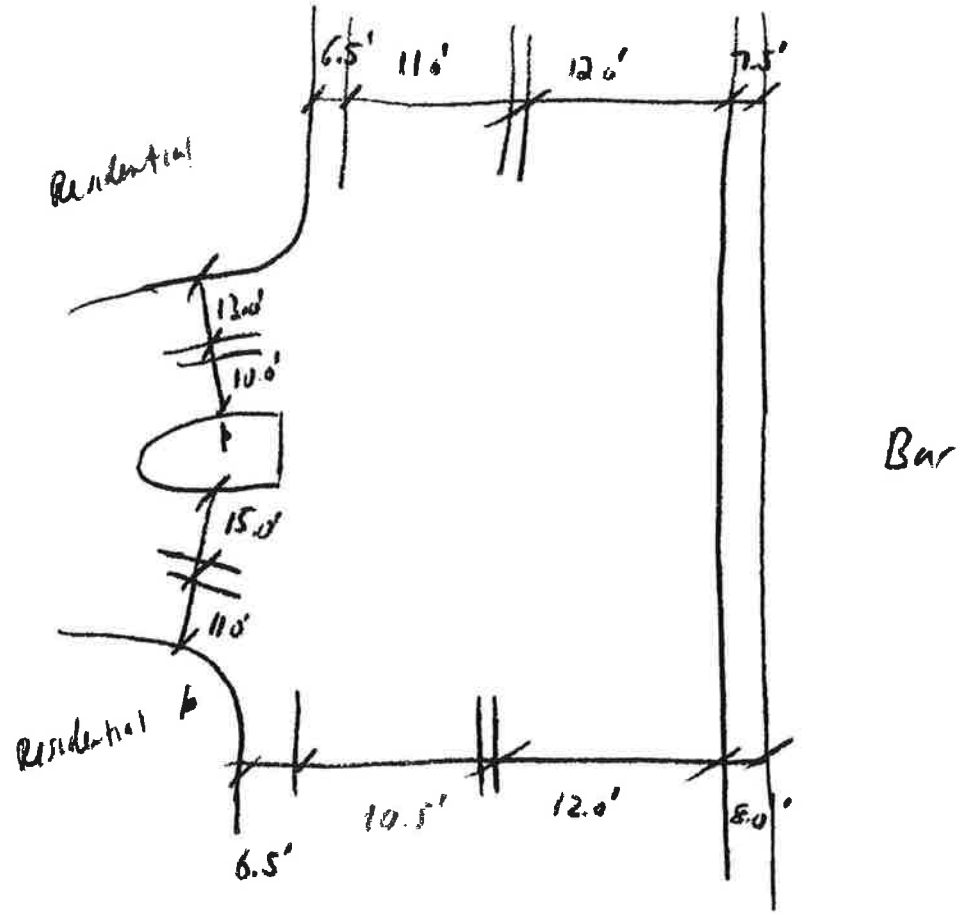


Environmental and Planning Consultants
 34 South Broadway, Suite 401
 White Plains, New York 10601
 TEL: 914/949-7336 • FAX: 914/949-7559
 www.akrf.com

JOB NYCDEP Bypass
 SHEET NO. _____ OF _____
 CALCULATED BY _____ DATE _____
 CHECKED BY _____ DATE _____
 SCALE _____

Dutchess County

4



Unsignalized

- No Parking All Approaches



Environmental and Planning Consultants
 34 South Broadway, Suite 314
 White Plains, New York 10601
 TEL: 914/922-2350 • FAX: 914/949-7559
 www.akrf.com

JOB _____

SHEET NO. _____ OF _____

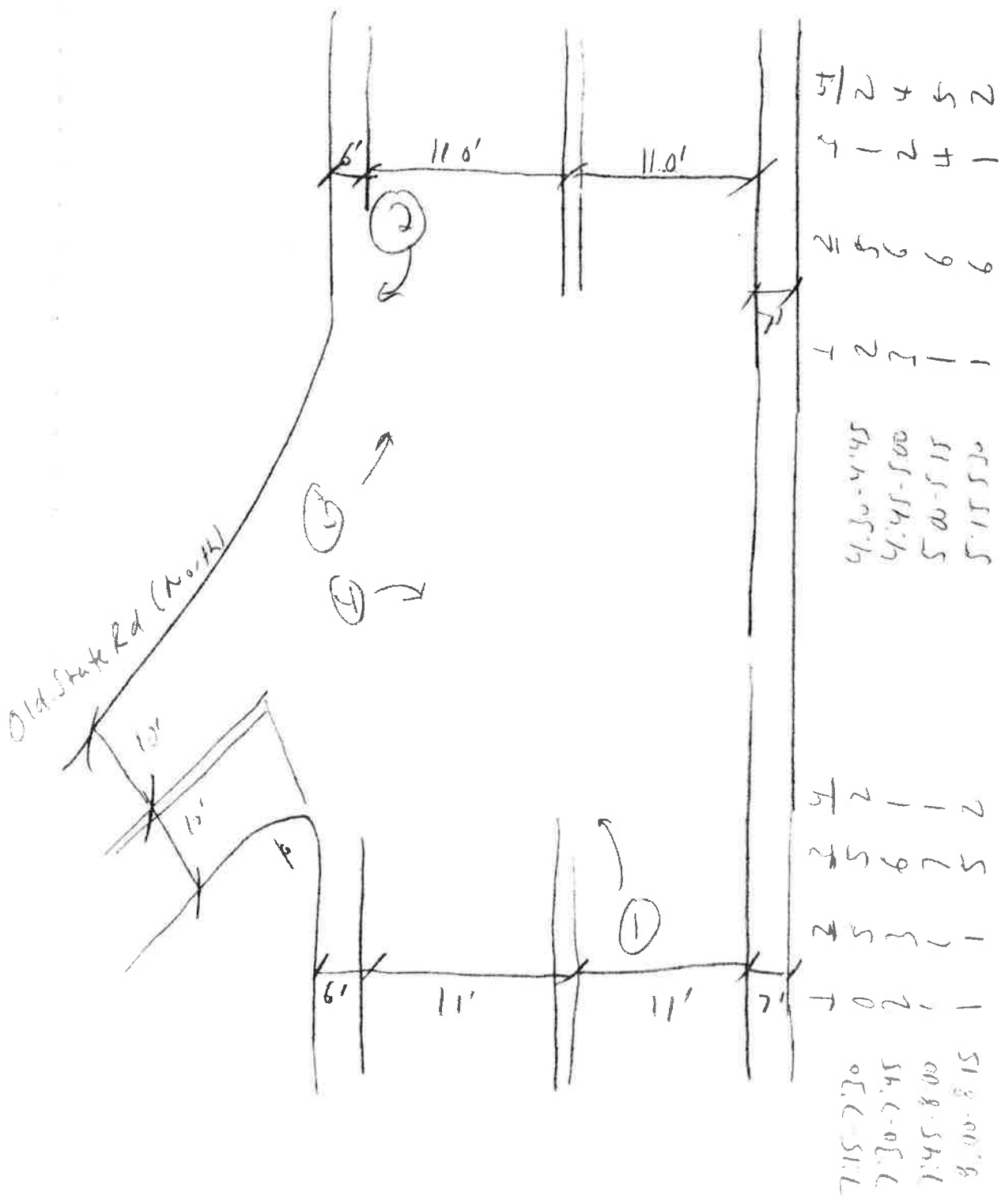
CALCULATED BY _____ DATE _____

CHECKED BY _____ DATE _____

SCALE _____

Route 9D

42





Environmental and Planning Consultants

34 South Broadway, Suite 314

White Plains, New York 10601

TEL: 914/922-2350 • FAX: 914/949-7559

www.akrf.com

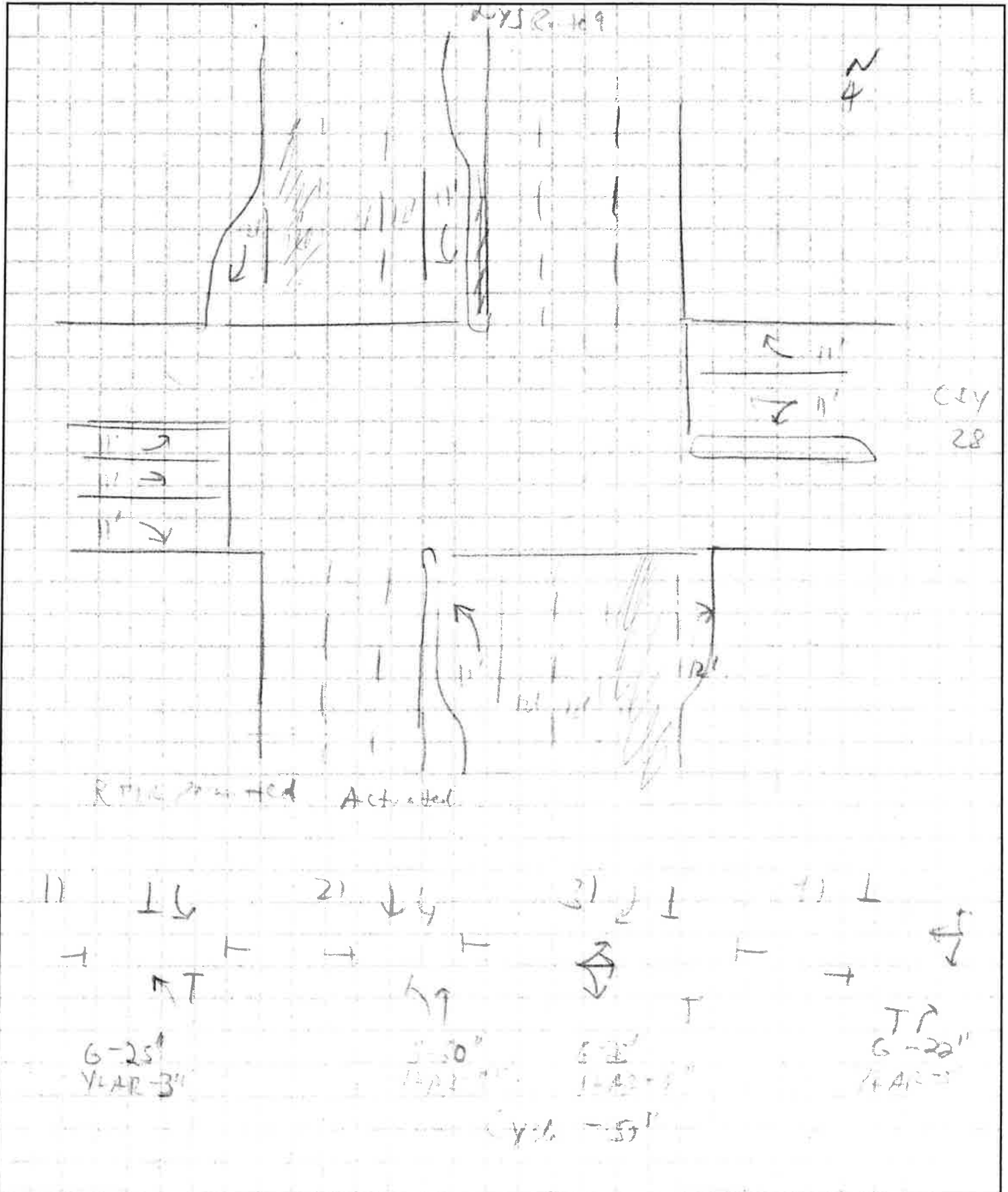
JOB _____

SHEET NO. _____ OF _____

CALCULATED BY _____ DATE _____

CHECKED BY _____ DATE _____

SCALE _____





Environmental and Planning Consultants

34 South Broadway, Suite 314

White Plains, New York 10601

TEL: 914/922-2350 • FAX: 914/949-7559

www.akrf.com

JOB _____

SHEET NO. _____ OF _____

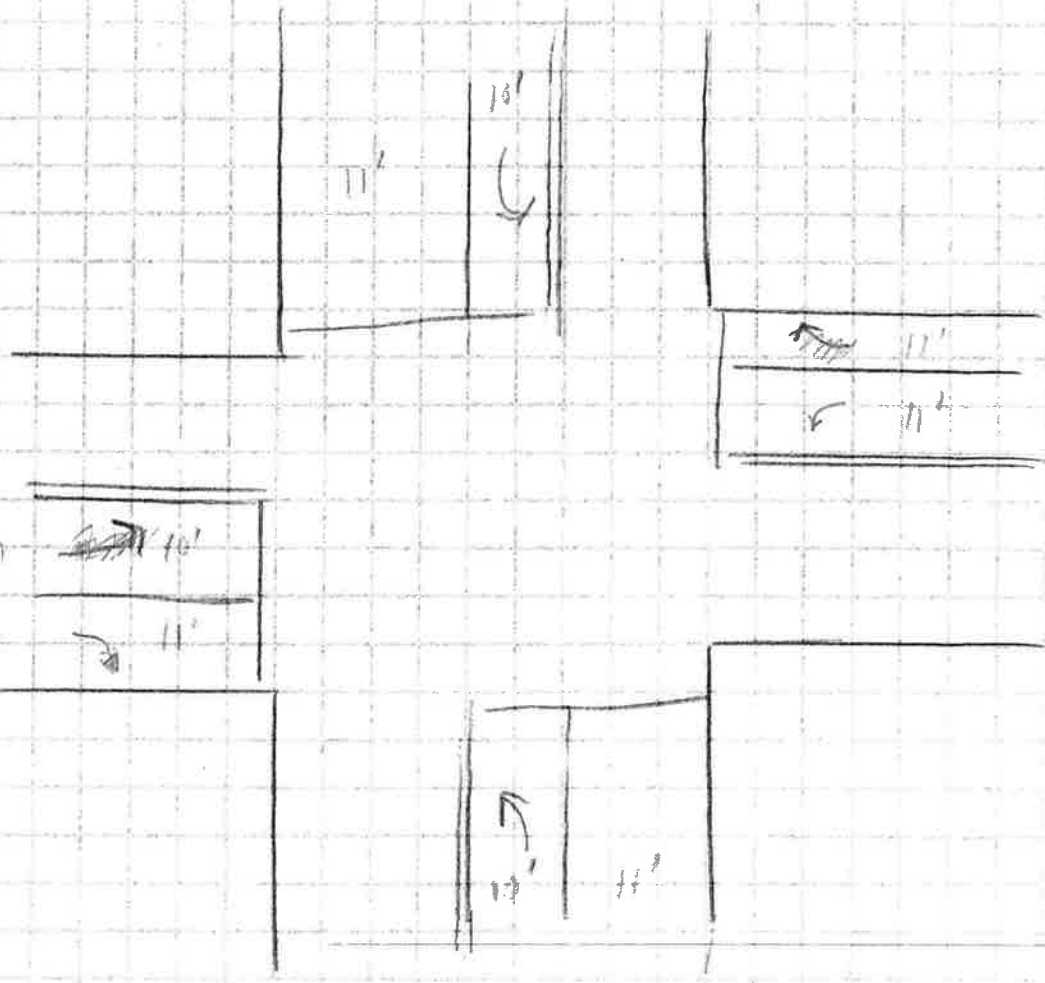
CALCULATED BY _____ DATE _____

CHECKED BY _____ DATE _____

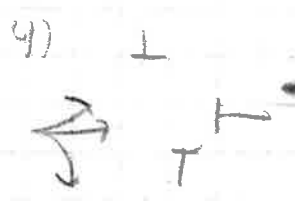



SCALE _____

NYS Route
9D

4



City
Route
28



G-7"
Y+AR-3"

G-35"
Y+AR-5"

G-10"
Y+AR-5"

G-10"
Y+AR-3"

Approved RTDZ Permitted
Cycle 5"

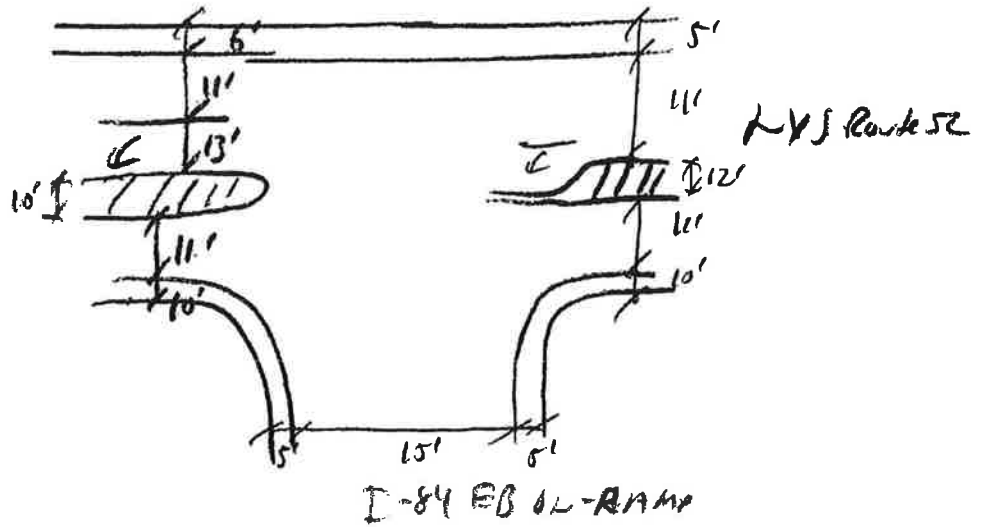


Environmental and Planning Consultants
 34 South Broadway, Suite 401
 White Plains, New York 10601
 TEL: 914/949-7336 • FAX: 914/949-7559
 www.akrf.com

JOB NYLDEP
 SHEET NO. _____ OF _____
 CALCULATED BY _____ DATE _____
 CHECKED BY _____ DATE _____
 SCALE _____

Dutchess County

4

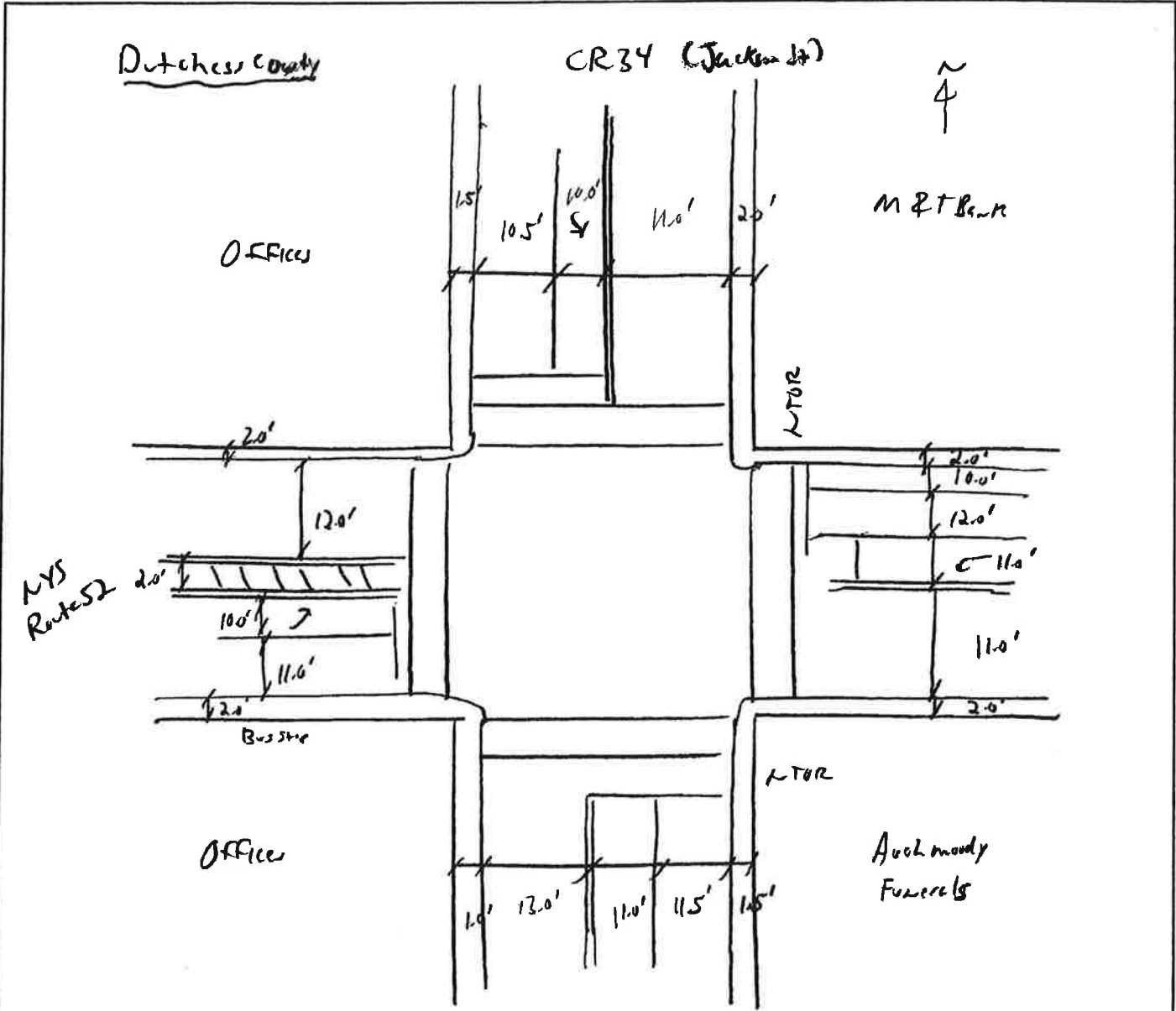


→ NP ALL Approaches
 Unsignalized



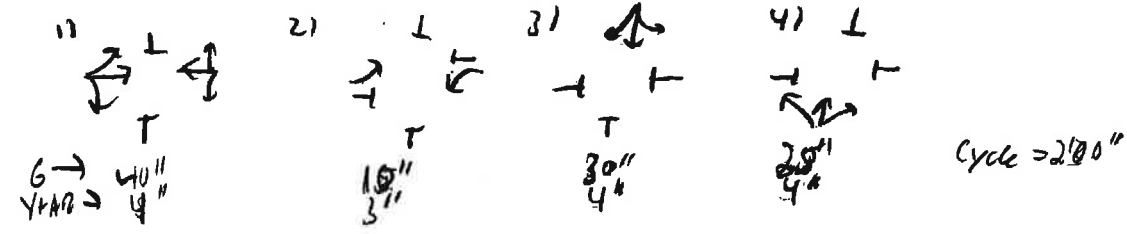
Environmental and Planning Consultants
 34 South Broadway, Suite 401
 White Plains, New York 10601
 TEL: 914/949-7336 • FAX: 914/949-7559
 www.akrf.com

JOB NYCDEP BYPASS
 SHEET NO. _____ OF _____
 CALCULATED BY _____ DATE _____
 CHECKED BY _____ DATE _____
 SCALE _____



- LTR - 7A - 7P
 - No Parking All Approaches
 Jackson St (wt. limit 2 1/2 tons)
 25mph

Phasing:

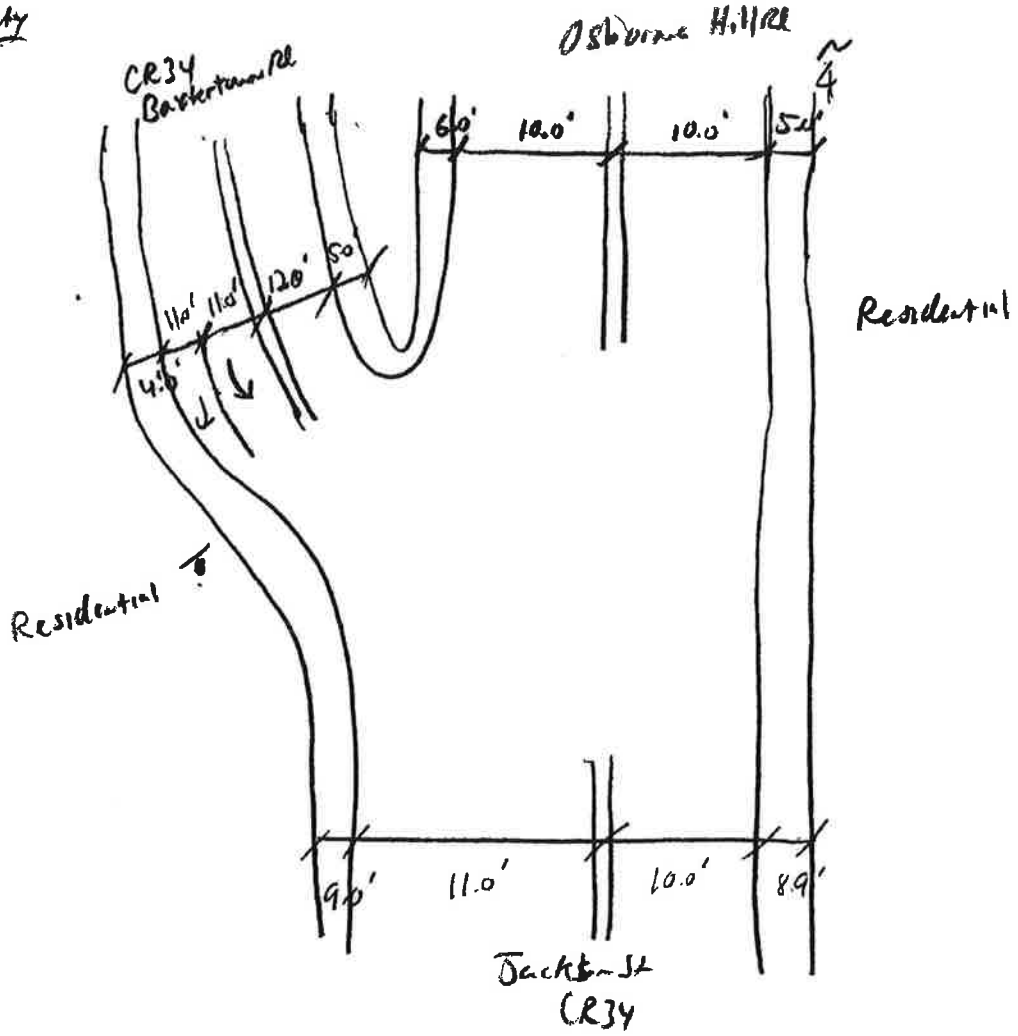




Environmental and Planning Consultants
 34 South Broadway, Suite 401
 White Plains, New York 10601
 TEL: 914/949-7336 • FAX: 914/949-7559
 www.akrf.com

JOB MYUDEP Bypass
 SHEET NO. _____ OF _____
 CALCULATED BY _____ DATE _____
 CHECKED BY _____ DATE _____
 SCALE _____

Dutchess County



Unsignalized

No Parking All Approaches



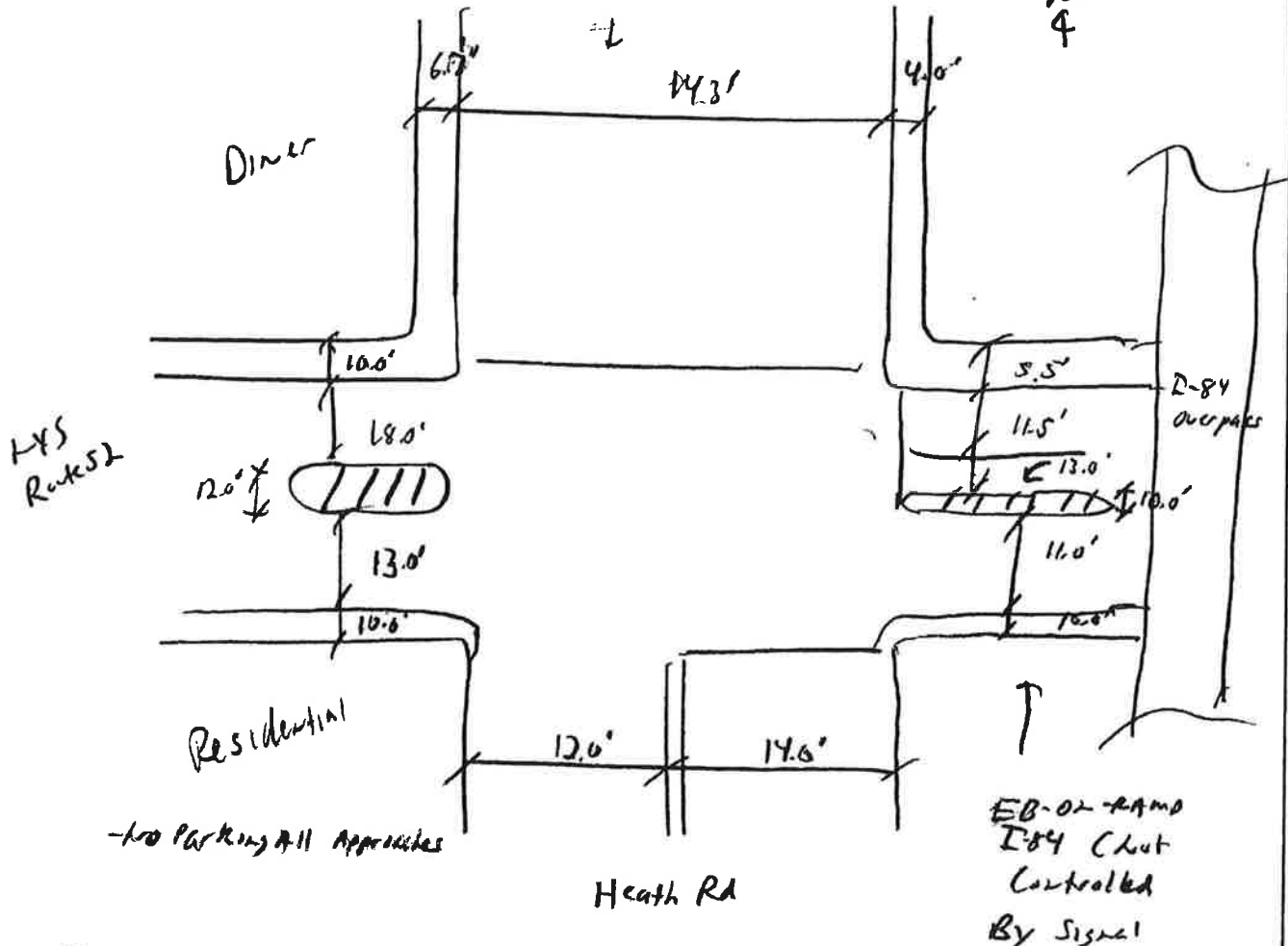
Environmental and Planning Consultants
 34 South Broadway, Suite 401
 White Plains, New York 10601
 TEL: 914/949-7336 • FAX: 914/949-7559
 www.akrf.com

JOB NYCDOP BYPAW
 SHEET NO. _____ OF _____
 CALCULATED BY _____ DATE _____
 CHECKED BY _____ DATE _____
 SCALE _____

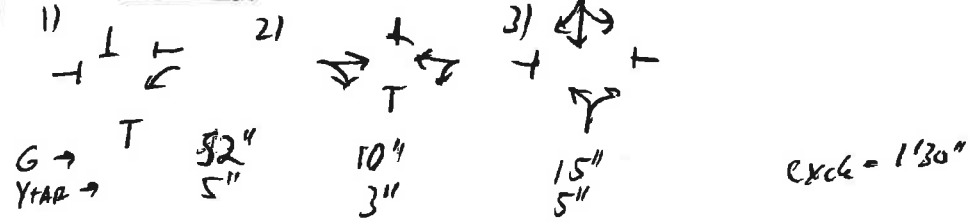
Dutchess County

BB WRF-Ramp
 2-84

N
 4



Phasing:

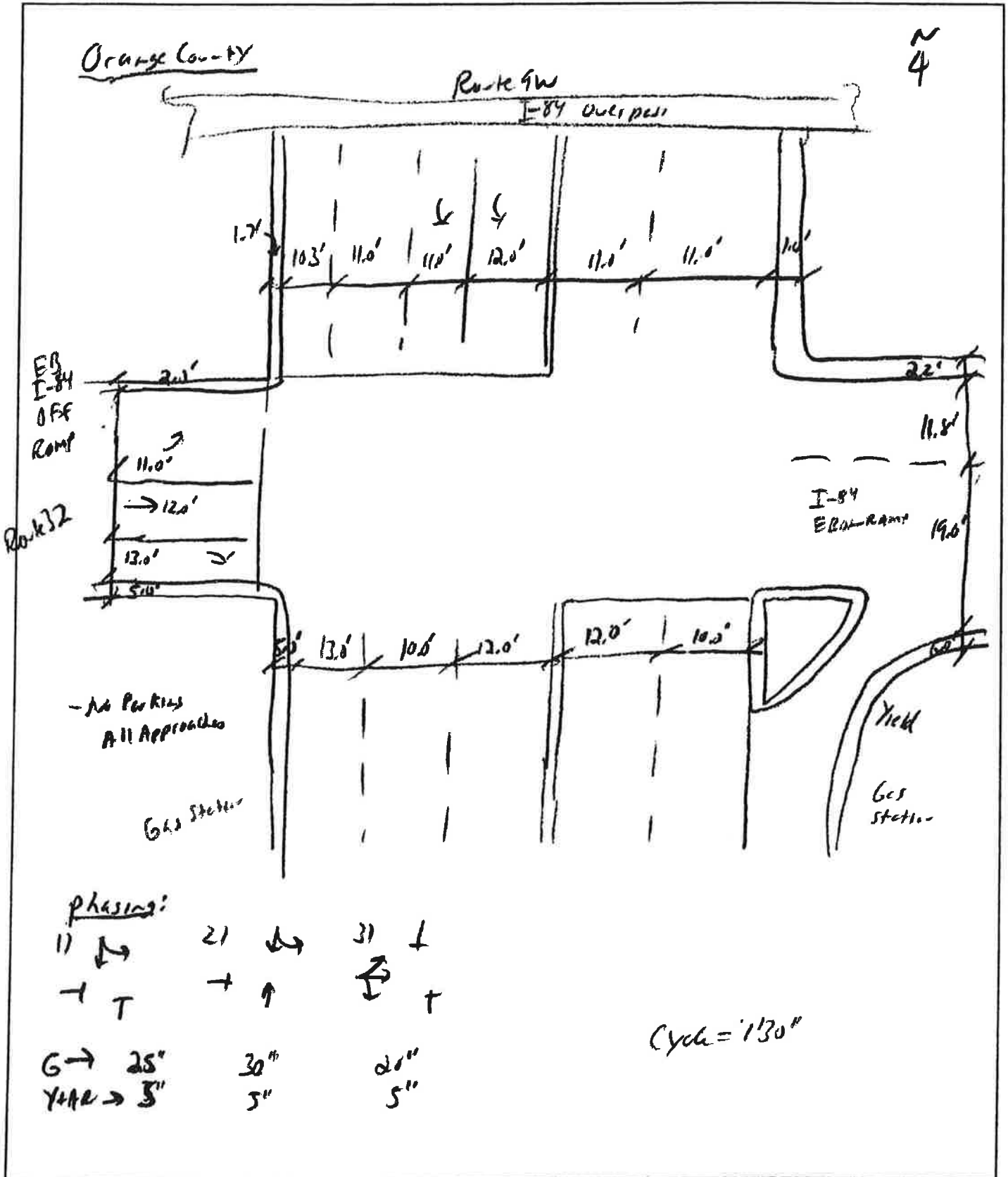


**PHYSICAL INVENTORIES /
FIELD SIGNAL TIMINGS**
West of Hudson



Environmental and Planning Consultants
 34 South Broadway, Suite 401
 White Plains, New York 10601
 TEL: 914/949-7336 • FAX: 914/949-7559
 www.akrf.com

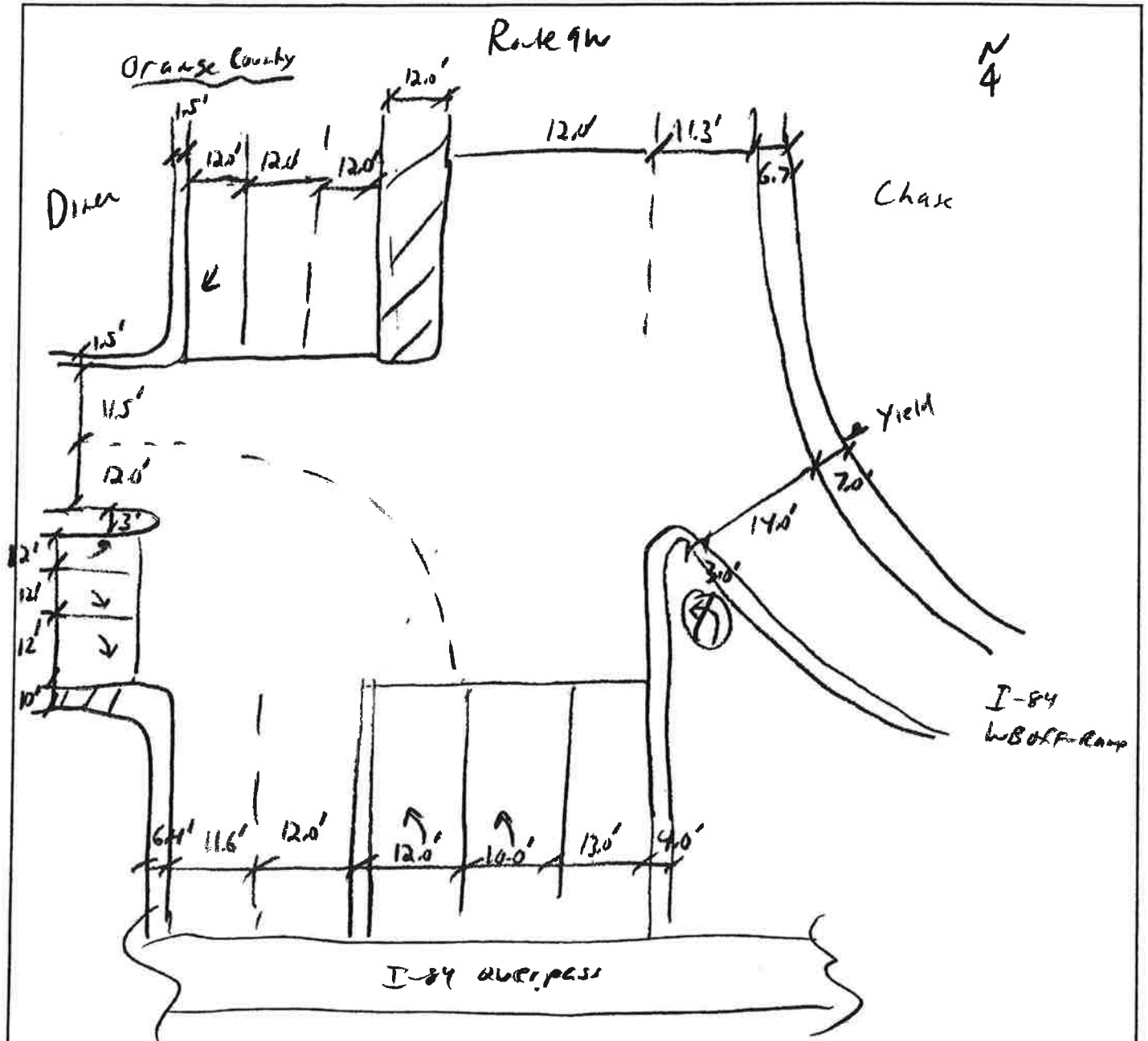
JOB NYCDEP Bypass
 SHEET NO. _____ OF _____
 CALCULATED BY _____ DATE _____
 CHECKED BY _____ DATE _____
 SCALE _____



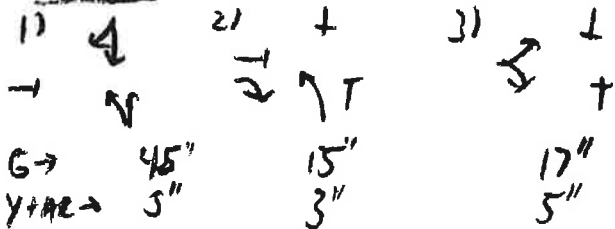


Environmental and Planning Consultants
 34 South Broadway, Suite 401
 White Plains, New York 10601
 TEL: 914/949-7336 • FAX: 914/949-7559
 www.akrf.com

JOB NYCDEP Bypass
 SHEET NO. _____ OF _____
 CALCULATED BY _____ DATE _____
 CHECKED BY _____ DATE _____
 SCALE _____



PHASING:



Cycle = 1'30"



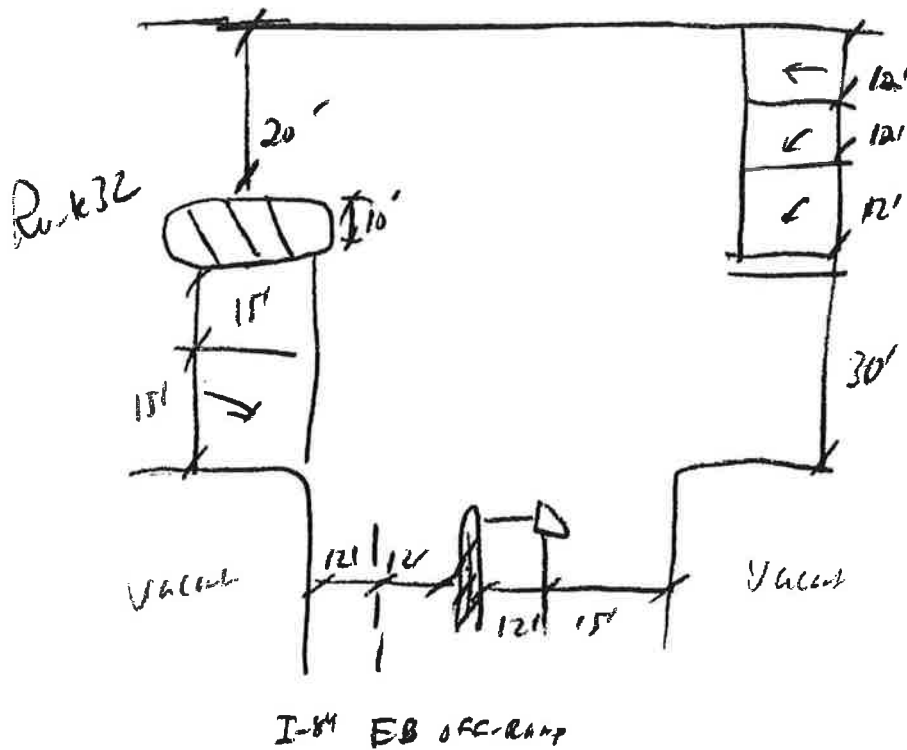
Environmental and Planning Consultants
 34 South Broadway, Suite 401
 White Plains, New York 10601
 TEL: 914/949-7336 • FAX: 914/949-7559
 www.akrf.com

JOB NYCDP Bypass
 SHEET NO. _____ OF _____
 CALCULATED BY _____ DATE _____
 CHECKED BY _____ DATE _____
 SCALE _____

Orange County

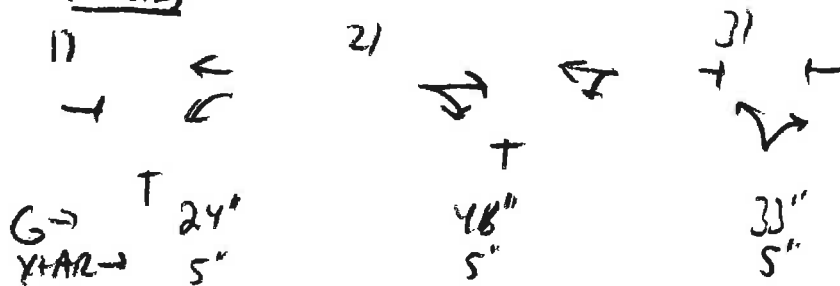
N
4

Closed Diner



→ No Parking All Approaches

Phasing:



Cycle → 2'00"



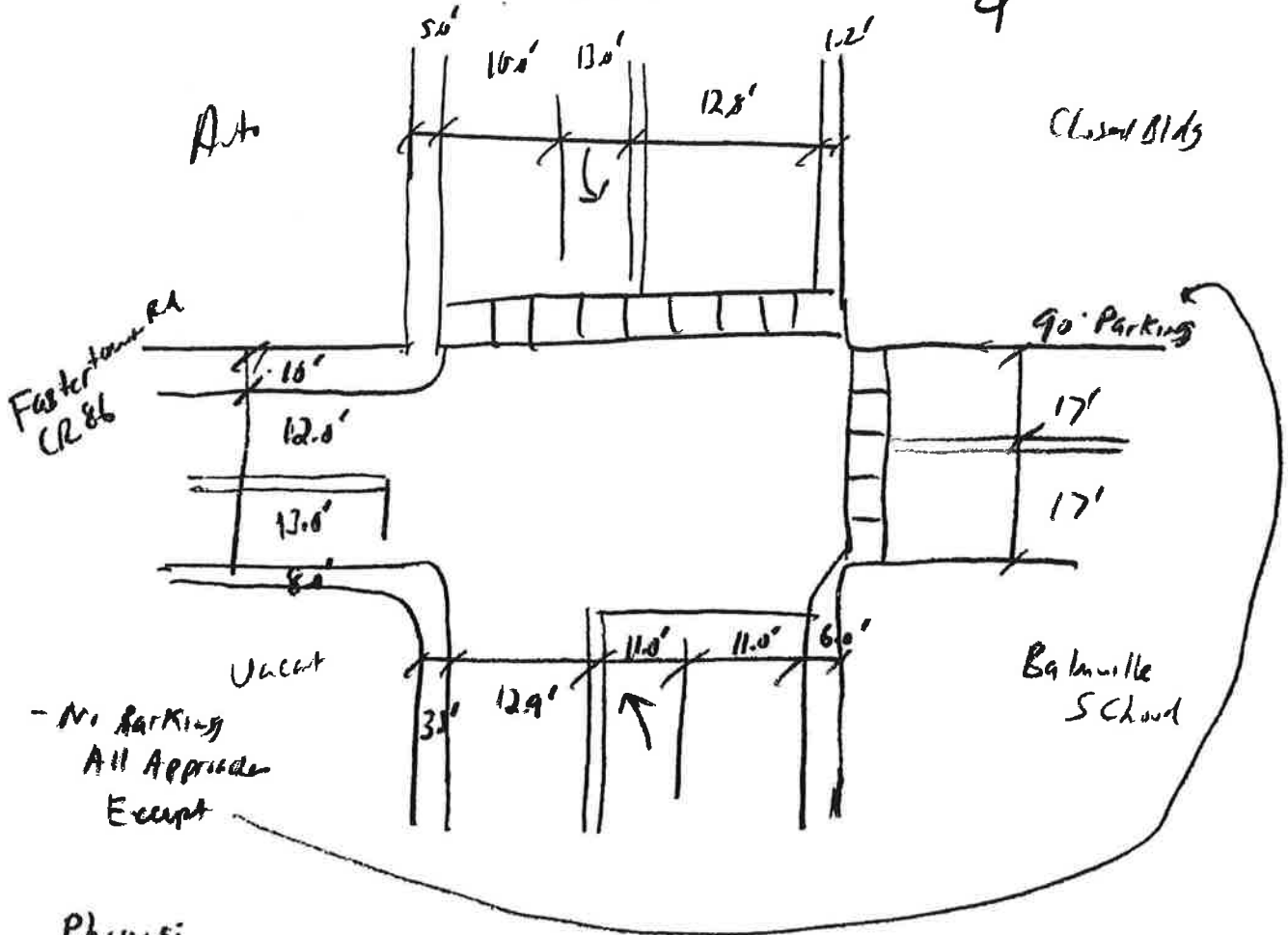
Environmental and Planning Consultants
 34 South Broadway, Suite 401
 White Plains, New York 10601
 TEL: 914/949-7336 • FAX: 914/949-7559
 www.akrf.com

JOB LYCDEP Bypass
 SHEET NO. _____ OF _____
 CALCULATED BY _____ DATE _____
 CHECKED BY _____ DATE _____
 SCALE _____

Orange County

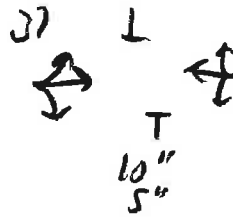
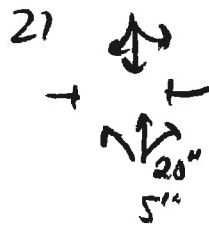
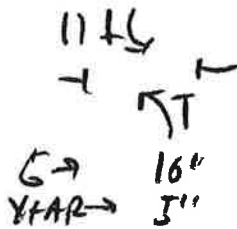
Route 9W

9



- No Parking
 All Approaches
 Except

Phases:



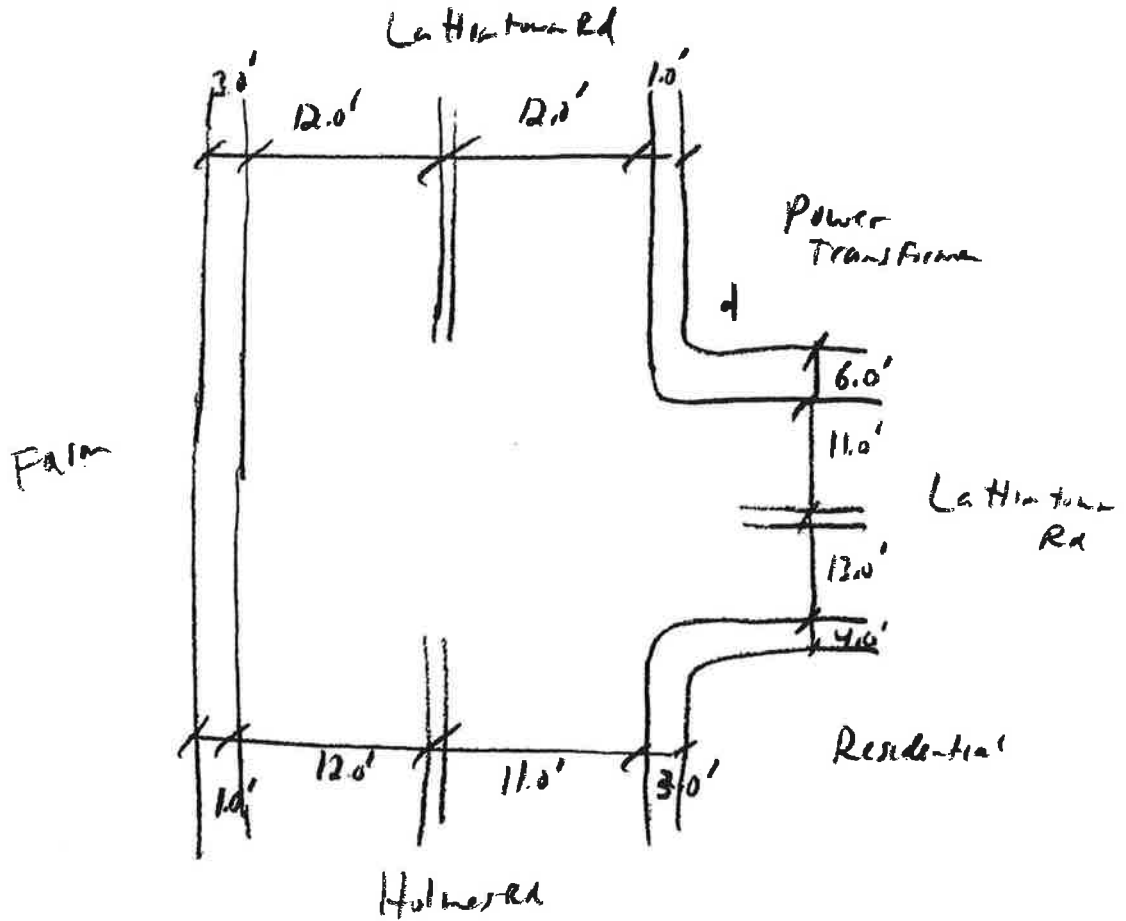
Cycle = 60'



Environmental and Planning Consultants
 34 South Broadway, Suite 401
 White Plains, New York 10601
 TEL: 914/949-7336 • FAX: 914/949-7559
 www.akrf.com

JOB LYCDEP BYPASS
 SHEET NO. _____ OF _____
 CALCULATED BY _____ DATE _____
 CHECKED BY _____ DATE _____
 SCALE _____

Orange County



- No Parking At Approaches

Unsignalized

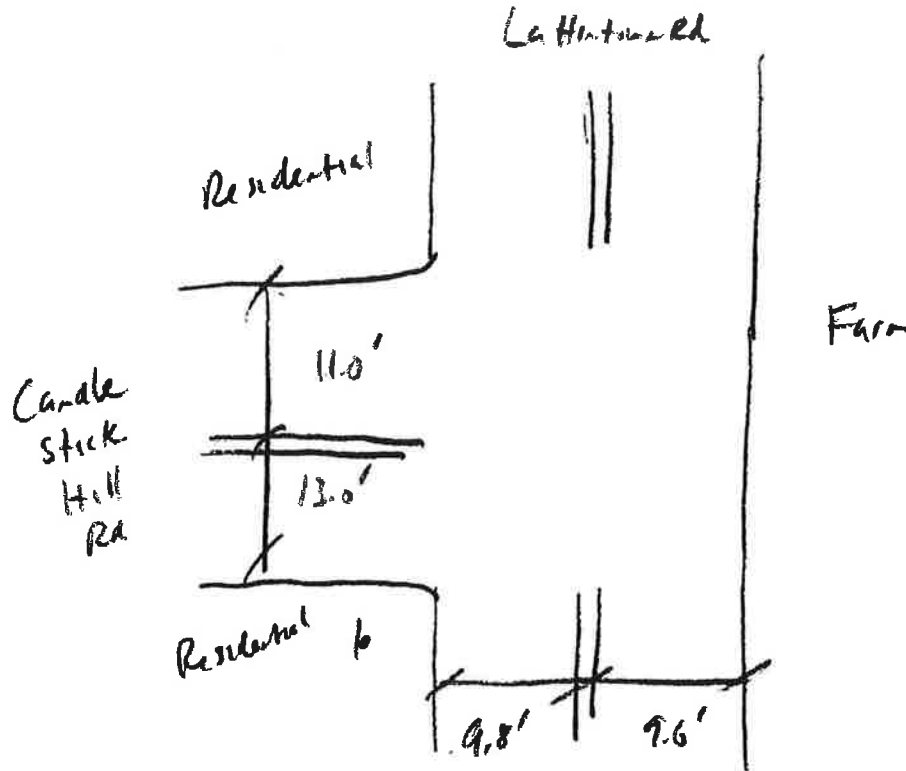


Environmental and Planning Consultants
 34 South Broadway, Suite 401
 White Plains, New York 10601
 TEL: 914/949-7336 • FAX: 914/949-7559
 www.akrf.com

JOB NYC DRP Bypass
 SHEET NO. _____ OF _____
 CALCULATED BY _____ DATE _____
 CHECKED BY _____ DATE _____
 SCALE _____

Orange County

N
4



→ No Parking All Approaches

Unsignalized



Environmental and Planning Consultants
 34 South Broadway, Suite 401
 White Plains, New York 10601
 TEL: 914/949-7336 • FAX: 914/949-7559
 www.akrf.com

JOB NYCDEP Bypass
 SHEET NO. _____ OF _____
 CALCULATED BY _____ DATE _____
 CHECKED BY _____ DATE _____
 SCALE _____

Orange County

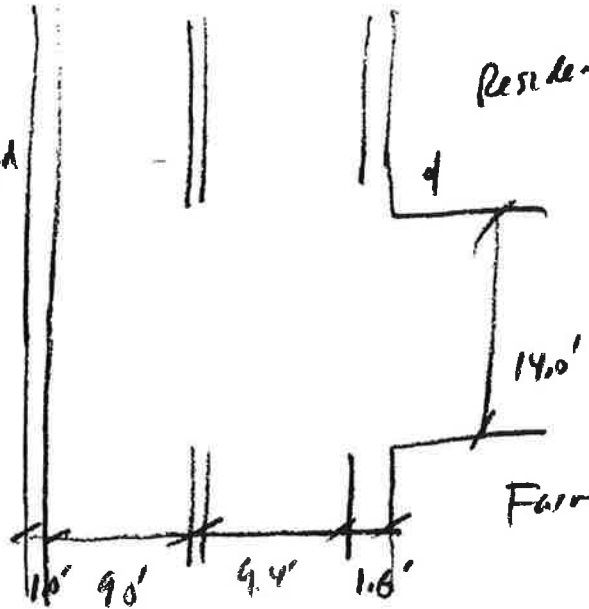
La Hite town Rd

~
4

Grainyard

Residential

Lockwood Lane



→ No Parking All Approaches

Unsignalized



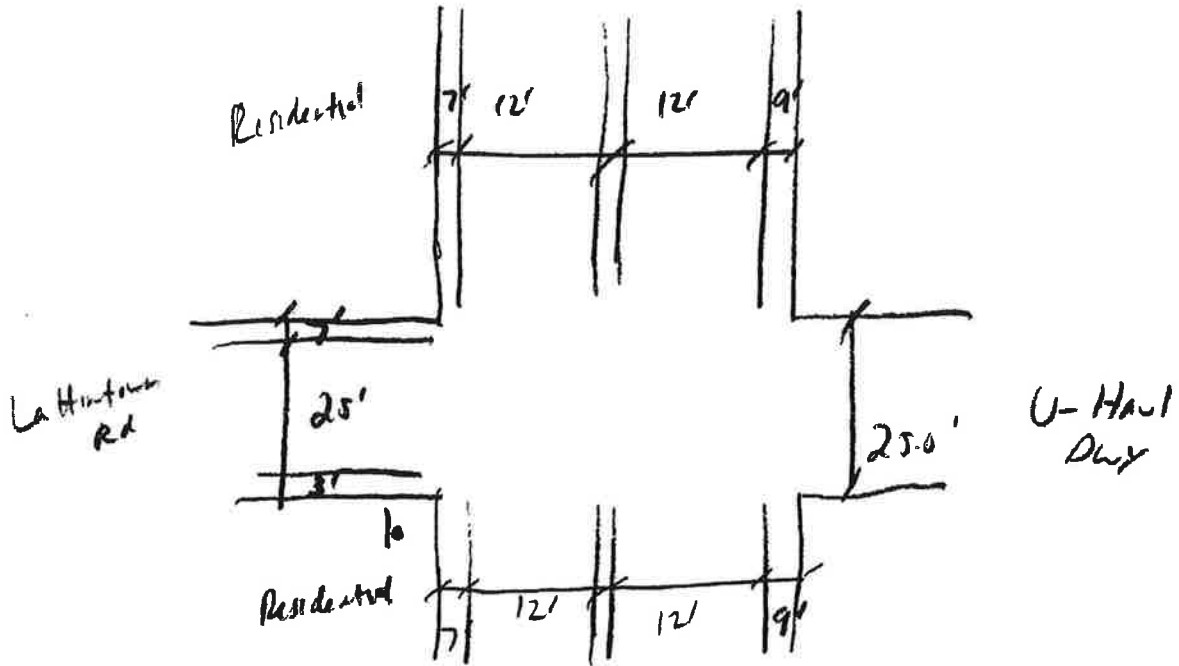
Environmental and Planning Consultants
 34 South Broadway, Suite 401
 White Plains, New York 10601
 TEL: 914/949-7336 • FAX: 914/949-7559
 www.akrf.com

JOB NYC DEP Bypass
 SHEET NO. _____ OF _____
 CALCULATED BY _____ DATE _____
 CHECKED BY _____ DATE _____
 SCALE _____

Orange County

Route 9W

N
4



- NP All Approaches

Un-signalized

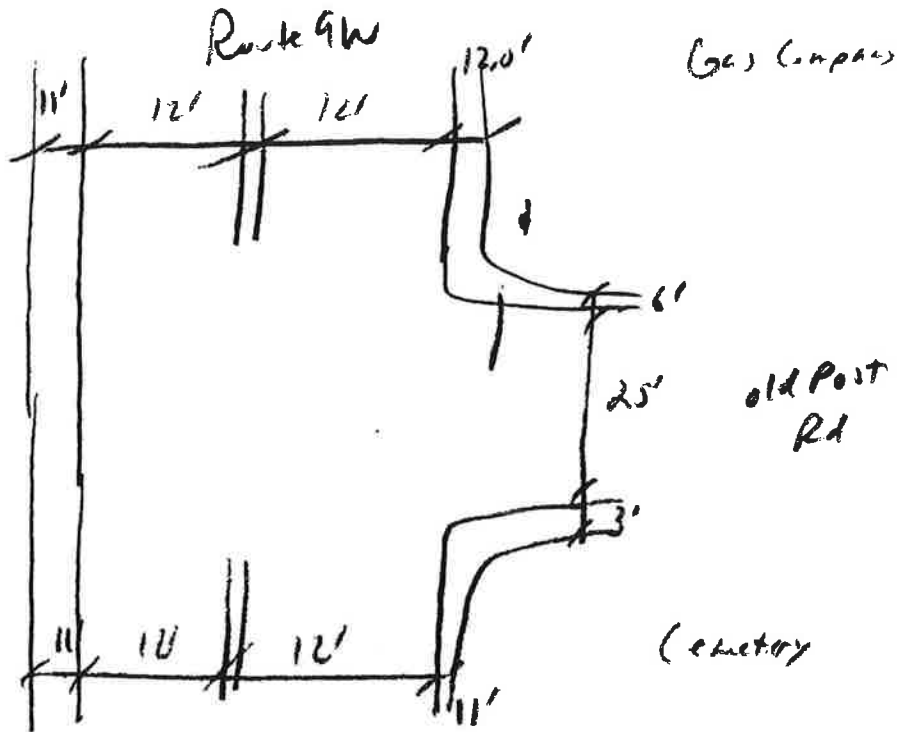


Environmental and Planning Consultants
 34 South Broadway, Suite 401
 White Plains, New York 10601
 TEL: 914/949-7336 • FAX: 914/949-7559
 www.akrf.com

JOB NYCDEP Bypass
 SHEET NO. _____ OF _____
 CALCULATED BY _____ DATE _____
 CHECKED BY _____ DATE _____
 SCALE _____

Orange County

4



⇒ WP All Approaches

Unsignalized

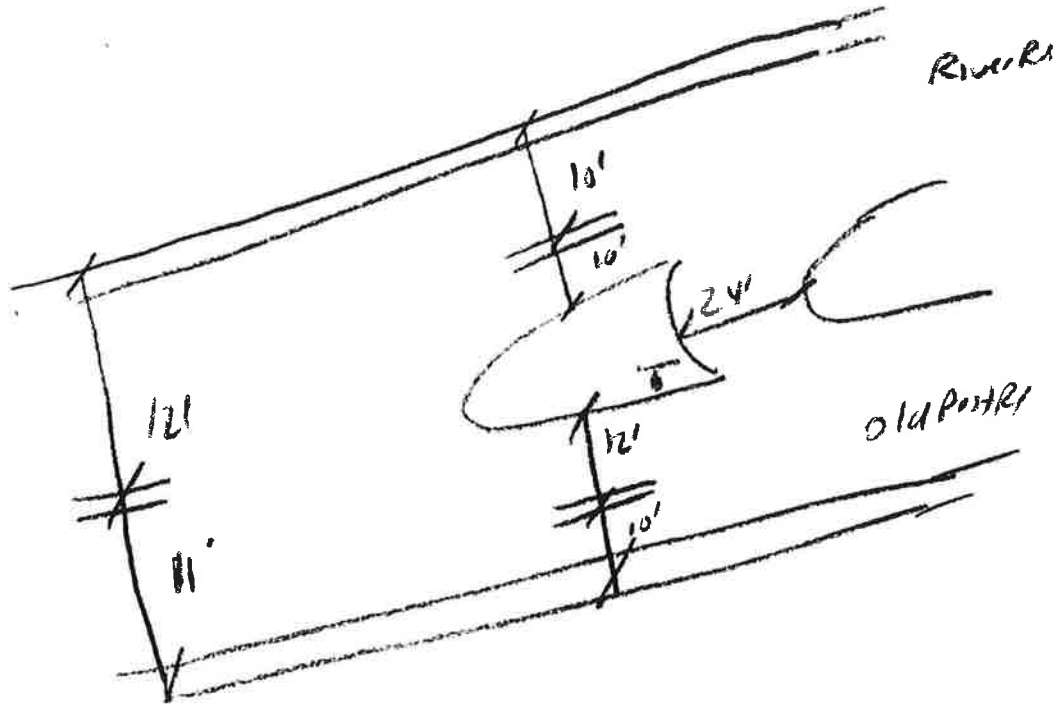


Environmental and Planning Consultants
 34 South Broadway, Suite 401
 White Plains, New York 10601
 TEL: 914/949-7336 • FAX: 914/949-7559
 www.akrf.com

JOB NYCDEP Bypass
 SHEET NO. _____ OF _____
 CALCULATED BY _____ DATE _____
 CHECKED BY _____ DATE _____
 SCALE _____

Orange County

N
9



SLIP ON Approach

Unsignalized



Environmental and Planning Consultants
 34 South Broadway, Suite 314
 White Plains, New York 10601
 TEL: 914/922-2350 • FAX: 914/949-7559
 www.akrf.com

JOB _____

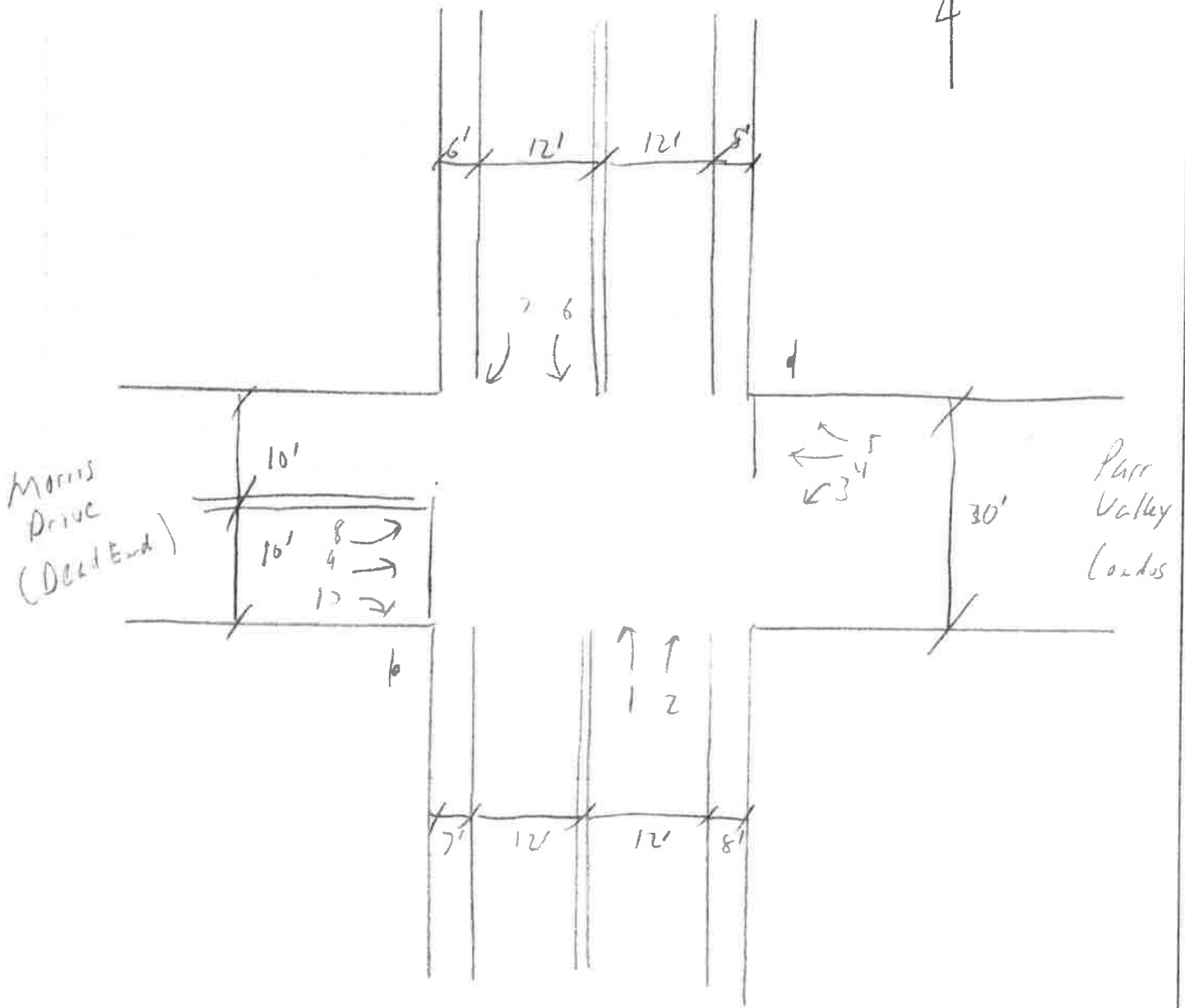
SHEET NO. _____ OF _____

CALCULATED BY _____ DATE _____

CHECKED BY _____ DATE _____

SCALE _____


Route 9W



	1	2	3	4	5	6	7	8	9	10		1	2	3	4	5	6	7	8	9	10
7:15-7:30	2	3	10	0	7	5	1	1	0	2	4:30-4:45	2	7	7	0	5	7	0	0	0	2
7:30-7:45	1	3	10	0	6	4	2	1	0	2	4:45-5:00	0	8	8	0	5	4	0	3	0	3
7:45-8:00	1	1	12	0	3	3	1	2	0	2	5:00-5:15	0	10	11	0	5	5	1	1	0	2
8:00-8:15	1	3	15	0	3	2	1	1	0	2	5:15-5:30	0	10	11	0	5	5	1	1	0	1

Bypass Tunnel
2: Geering Way & NYS Route 52

2010 Existing Conditions
AM Peak




Lane Group	EBL	EBT	WBL	WBT	WBR	NBL	NBT	SBT
Lane Configurations		↔		↔	↔	↔	↑	↔
Volume (vph)	10	0	228	10	35	10	517	546
Turn Type	Perm		Perm		Perm	pm+pt		
Protected Phases		3		3		6	1	5
Permitted Phases	3		3		3	1		
Detector Phase	3	3	3	3	3	6	1	5
Switch Phase								
Minimum Initial (s)	5.0	5.0	5.0	5.0	5.0	3.0	10.0	10.0
Minimum Split (s)	10.0	10.0	10.0	10.0	10.0	8.0	15.0	15.0
Total Split (s)	30.0	30.0	30.0	30.0	30.0	15.0	60.0	45.0
Total Split (%)	33.3%	33.3%	33.3%	33.3%	33.3%	16.7%	66.7%	50.0%
Yellow Time (s)	4.0	4.0	4.0	4.0	4.0	4.0	4.0	4.0
All-Red Time (s)	1.0	1.0	1.0	1.0	1.0	1.0	1.0	1.0
Lost Time Adjust (s)	0.0	0.0	0.0	0.0	0.0	0.0	0.0	0.0
Total Lost Time (s)	5.0	5.0	5.0	5.0	5.0	5.0	5.0	5.0
Lead/Lag						Lead		Lag
Lead-Lag Optimize?						Yes		Yes
Recall Mode	None	None	None	None	None	None	C-Max	C-Max
Act Effct Green (s)		23.9		23.9	23.9	56.1	56.1	54.0
Actuated g/C Ratio		0.27		0.27	0.27	0.62	0.62	0.60
v/c Ratio		0.07		0.91	0.10	0.04	0.59	0.57
Control Delay		16.3		63.0	8.3	7.0	10.6	14.8
Queue Delay		0.0		0.0	0.0	0.0	0.4	0.0
Total Delay		16.3		63.0	8.3	7.0	11.0	14.8
LOS		B		E	A	A	B	B
Approach Delay		16.3		56.1			10.9	14.8
Approach LOS		B		E			B	B

Intersection Summary


Cycle Length: 90
 Actuated Cycle Length: 90
 Offset: 15 (17%), Referenced to phase 1:NBT and 5:SBT, Start of Green
 Natural Cycle: 60
 Control Type: Actuated-Coordinated
 Maximum v/c Ratio: 0.91
 Intersection Signal Delay: 22.0
 Intersection Capacity Utilization 57.5%
 Analysis Period (min) 15
 Intersection LOS: C
 ICU Level of Service B

Splits and Phases: 2: Geering Way & NYS Route 52



Bypass Tunnel
3: I-84 EB Off Ramp & NYS Route 52

2010 Existing Conditions
AM Peak




Lane Group	EBL	EBT	WBL	WBT	NBT	SBL	SBT
Lane Configurations		↕		↕	↕	↕	↕
Volume (vph)	198	10	10	0	660	10	501
Turn Type	Perm		Perm			pm+pt	
Protected Phases		3		3	1	2	5
Permitted Phases	3		3			5	
Detector Phase	3	3	3	3	1	2	5
Switch Phase							
Minimum Initial (s)	5.0	5.0	5.0	5.0	10.0	3.0	10.0
Minimum Split (s)	10.0	10.0	10.0	10.0	15.0	8.0	15.0
Total Split (s)	30.0	30.0	30.0	30.0	45.0	15.0	60.0
Total Split (%)	33.3%	33.3%	33.3%	33.3%	50.0%	16.7%	66.7%
Yellow Time (s)	4.0	4.0	4.0	4.0	4.0	4.0	4.0
All-Red Time (s)	1.0	1.0	1.0	1.0	1.0	1.0	1.0
Lost Time Adjust (s)	0.0	0.0	0.0	0.0	0.0	0.0	0.0
Total Lost Time (s)	5.0	5.0	5.0	5.0	5.0	5.0	5.0
Lead/Lag					Lag	Lead	
Lead-Lag Optimize?					Yes	Yes	
Recall Mode	None	None	None	None	C-Max	None	C-Max
Act Effct Green (s)		25.0		25.0	53.0	55.0	55.0
Actuated g/C Ratio		0.28		0.28	0.59	0.61	0.61
v/c Ratio		0.96		0.06	0.69	0.05	0.55
Control Delay		68.2		16.3	18.0	5.8	10.4
Queue Delay		0.0		0.0	0.0	0.0	0.3
Total Delay		68.2		16.3	18.0	5.8	10.7
LOS		E		B	B	A	B
Approach Delay		68.2		16.3	18.0		10.7
Approach LOS		E		B	B		B

Intersection Summary

Cycle Length: 90
 Actuated Cycle Length: 90
 Offset: 21 (23%), Referenced to phase 1:NBT and 5:SBTL, Start of Green
 Natural Cycle: 75
 Control Type: Actuated-Coordinated
 Maximum v/c Ratio: 0.96
 Intersection Signal Delay: 26.6
 Intersection Capacity Utilization 66.5%
 Analysis Period (min) 15
 Intersection LOS: C
 ICU Level of Service C

Splits and Phases: 3: I-84 EB Off Ramp & NYS Route 52



Bypass Tunnel
14: NYS Route 52 & Jackson Street

2010 Existing Conditions
AM Peak

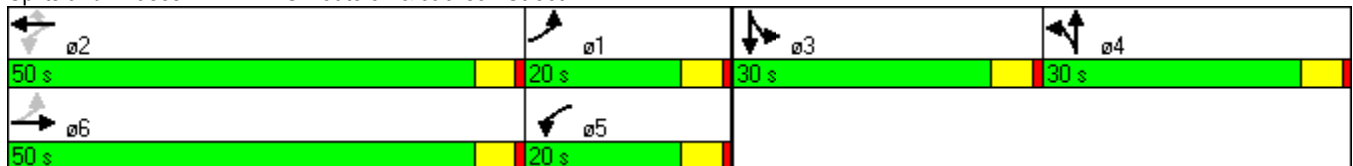


Lane Group	EBL	EBT	WBL	WBT	WBR	NBL	NBT	SBL	SBT
Lane Configurations									
Volume (vph)	100	408	2	372	57	29	9	92	46
Turn Type	pm+pt		pm+pt		Perm	Split		Split	
Protected Phases	1	6	5	2		4	4	3	3
Permitted Phases	6		2		2				
Detector Phase	1	6	5	2	2	4	4	3	3
Switch Phase									
Minimum Initial (s)	3.0	6.0	3.0	6.0	6.0	3.0	3.0	3.0	3.0
Minimum Split (s)	8.0	27.0	8.0	27.0	27.0	27.0	27.0	27.0	27.0
Total Split (s)	20.0	50.0	20.0	50.0	50.0	30.0	30.0	30.0	30.0
Total Split (%)	15.4%	38.5%	15.4%	38.5%	38.5%	23.1%	23.1%	23.1%	23.1%
Yellow Time (s)	4.0	4.0	4.0	4.0	4.0	4.0	4.0	4.0	4.0
All-Red Time (s)	1.0	1.0	1.0	1.0	1.0	1.0	1.0	1.0	1.0
Lost Time Adjust (s)	0.0	0.0	0.0	0.0	0.0	0.0	0.0	0.0	0.0
Total Lost Time (s)	5.0	5.0	5.0	5.0	5.0	5.0	5.0	5.0	5.0
Lead/Lag	Lag	Lead	Lag	Lead	Lead	Lag	Lag	Lead	Lead
Lead-Lag Optimize?	Yes	Yes	Yes	Yes	Yes	Yes	Yes	Yes	Yes
Recall Mode	None	Min	None	Min	Min	None	None	None	None
Act Effct Green (s)	35.4	31.7	30.6	24.0	24.0	8.2	8.2	13.4	13.4
Actuated g/C Ratio	0.55	0.49	0.47	0.37	0.37	0.13	0.13	0.21	0.21
v/c Ratio	0.29	0.62	0.01	0.63	0.12	0.18	0.07	0.35	0.57
Control Delay	15.0	18.6	10.5	25.2	19.1	37.2	36.8	31.0	23.1
Queue Delay	0.0	0.0	0.0	0.0	0.0	0.0	0.0	0.0	0.0
Total Delay	15.0	18.6	10.5	25.2	19.1	37.2	36.8	31.0	23.1
LOS	B	B	B	C	B	D	D	C	C
Approach Delay		17.9		24.4			37.1		25.7
Approach LOS		B		C			D		C

Intersection Summary

Cycle Length: 130
 Actuated Cycle Length: 64.9
 Natural Cycle: 90
 Control Type: Actuated-Uncoordinated
 Maximum v/c Ratio: 0.63
 Intersection Signal Delay: 22.4
 Intersection Capacity Utilization 56.1%
 Analysis Period (min) 15
 Intersection LOS: C
 ICU Level of Service B

Splits and Phases: 14: NYS Route 52 & Jackson Street



Bypass Tunnel
6: I-84 EB On Ramp & NYS Route 52

2010 Existing Conditions
AM Peak



Movement	WBL	WBR	NBT	NBR	SBL	SBT
Lane Configurations						
Volume (veh/h)	0	0	566	302	90	511
Sign Control	Stop		Free			Free
Grade	0%		0%			0%
Peak Hour Factor	0.69	0.69	0.86	0.86	0.80	0.80
Hourly flow rate (vph)	0	0	658	351	112	639
Pedestrians						
Lane Width (ft)						
Walking Speed (ft/s)						
Percent Blockage						
Right turn flare (veh)						
Median type			None			None
Median storage (veh)						
Upstream signal (ft)			134			439
pX, platoon unblocked	0.75	0.68			0.68	
vC, conflicting volume	1697	834			1009	
vC1, stage 1 conf vol						
vC2, stage 2 conf vol						
vCu, unblocked vol	1332	521			779	
tC, single (s)	6.4	6.2			4.1	
tC, 2 stage (s)						
tF (s)	3.5	3.3			2.2	
p0 queue free %	100	100			80	
cM capacity (veh/h)	103	378			570	
Direction, Lane #	NB 1	SB 1	SB 2			
Volume Total	1009	112	639			
Volume Left	0	112	0			
Volume Right	351	0	0			
cSH	1700	570	1700			
Volume to Capacity	0.59	0.20	0.38			
Queue Length 95th (ft)	0	18	0			
Control Delay (s)	0.0	12.9	0.0			
Lane LOS		B				
Approach Delay (s)	0.0	1.9				
Approach LOS						
Intersection Summary						
Average Delay			0.8			
Intersection Capacity Utilization			59.9%		ICU Level of Service	B
Analysis Period (min)			15			

Bypass Tunnel
8: I-84 WB On Ramp & NYS Route 52

2010 Existing Conditions
AM Peak



Movement	EBL	EBR	NBL	NBT	SBT	SBR
Lane Configurations						
Volume (veh/h)	0	0	39	527	601	183
Sign Control	Stop			Free	Free	
Grade	0%			0%	0%	
Peak Hour Factor	0.74	0.92	0.75	0.75	0.87	0.87
Hourly flow rate (vph)	0	0	52	703	691	210
Pedestrians						
Lane Width (ft)						
Walking Speed (ft/s)						
Percent Blockage						
Right turn flare (veh)						
Median type				None	None	
Median storage (veh)						
Upstream signal (ft)				451	122	
pX, platoon unblocked	0.88	0.78	0.78			
vC, conflicting volume	1497	691	901			
vC1, stage 1 conf vol						
vC2, stage 2 conf vol						
vCu, unblocked vol	984	465	734			
tC, single (s)	6.4	6.2	4.1			
tC, 2 stage (s)						
tF (s)	3.5	3.3	2.2			
p0 queue free %	100	100	92			
cM capacity (veh/h)	224	467	681			
Direction, Lane #	NB 1	NB 2	SB 1	SB 2		
Volume Total	52	703	691	210		
Volume Left	52	0	0	0		
Volume Right	0	0	0	210		
cSH	681	1700	1700	1700		
Volume to Capacity	0.08	0.41	0.41	0.12		
Queue Length 95th (ft)	6	0	0	0		
Control Delay (s)	10.7	0.0	0.0	0.0		
Lane LOS	B					
Approach Delay (s)	0.7		0.0			
Approach LOS						
Intersection Summary						
Average Delay			0.3			
Intersection Capacity Utilization			59.9%	ICU Level of Service	B	
Analysis Period (min)			15			

Bypass Tunnel
17: Baxtertown Road & Osborne Hill Road

2010 Existing Conditions
AM Peak



Movement	EBL	EBR	NBL	NBT	SBT	SBR
Lane Configurations						
Volume (veh/h)	7	110	37	129	165	16
Sign Control	Stop			Free	Free	
Grade	0%			0%	0%	
Peak Hour Factor	0.73	0.73	0.69	0.69	0.73	0.73
Hourly flow rate (vph)	10	151	54	187	226	22
Pedestrians						
Lane Width (ft)						
Walking Speed (ft/s)						
Percent Blockage						
Right turn flare (veh)	5					
Median type				None	None	
Median storage (veh)						
Upstream signal (ft)						
pX, platoon unblocked						
vC, conflicting volume	531	237	248			
vC1, stage 1 conf vol						
vC2, stage 2 conf vol						
vCu, unblocked vol	531	237	248			
tC, single (s)	6.4	6.2	4.1			
tC, 2 stage (s)						
tF (s)	3.5	3.3	2.2			
p0 queue free %	98	81	96			
cM capacity (veh/h)	488	802	1318			
Direction, Lane #	EB 1	NB 1	SB 1			
Volume Total	160	241	248			
Volume Left	10	54	0			
Volume Right	151	0	22			
cSH	853	1318	1700			
Volume to Capacity	0.19	0.04	0.15			
Queue Length 95th (ft)	17	3	0			
Control Delay (s)	10.6	2.0	0.0			
Lane LOS	B	A				
Approach Delay (s)	10.6	2.0	0.0			
Approach LOS	B					
Intersection Summary						
Average Delay	3.4					
Intersection Capacity Utilization	31.8%			ICU Level of Service	A	
Analysis Period (min)	15					

Bypass Tunnel
3: I-84 EB Off Ramp & Route 9D

2010 Existing Conditions
AM Peak



Lane Group	EBL	EBT	EBR	NBT	SBL	SBT	ø5	ø6	ø8
Lane Configurations									
Volume (vph)	492	3	435	518	188	283			
Turn Type	Split		Prot		custom				
Protected Phases	4	4	4	2	1	16	5	6	8
Permitted Phases					6				
Detector Phase	4	4	4	2	1	16			
Switch Phase									
Minimum Initial (s)	4.0	4.0	4.0	4.0	4.0		4.0	4.0	4.0
Minimum Split (s)	21.0	21.0	21.0	21.0	9.0		9.0	21.0	21.0
Total Split (s)	40.0	40.0	40.0	55.0	40.0	95.0	40.0	55.0	40.0
Total Split (%)	29.6%	29.6%	29.6%	40.7%	29.6%	70.4%	30%	41%	30%
Yellow Time (s)	4.0	4.0	4.0	4.0	4.0		4.0	4.0	4.0
All-Red Time (s)	1.0	1.0	1.0	1.0	1.0		1.0	1.0	1.0
Lost Time Adjust (s)	0.0	0.0	0.0	0.0	0.0	0.0			
Total Lost Time (s)	5.0	5.0	5.0	5.0	5.0	5.0			
Lead/Lag				Lag	Lead		Lead	Lag	
Lead-Lag Optimize?				Yes	Yes		Yes	Yes	
Recall Mode	None	None	None	C-Max	None		None	Max	None
Act Effct Green (s)	35.0	35.0	35.0	69.2	75.5	75.5			
Actuated g/C Ratio	0.26	0.26	0.26	0.51	0.56	0.56			
v/c Ratio	1.30	0.01	0.67	0.29	0.42	0.31			
Control Delay	190.2	37.3	8.3	17.8	15.8	11.9			
Queue Delay	11.8	0.0	0.0	0.0	0.0	0.1			
Total Delay	202.0	37.3	8.3	17.8	15.8	12.0			
LOS	F	D	A	B	B	B			
Approach Delay		110.8		17.8		13.5			
Approach LOS		F		B		B			

Intersection Summary

Cycle Length: 135
 Actuated Cycle Length: 135
 Offset: 0 (0%), Referenced to phase 2:NBT, Start of Green
 Natural Cycle: 65
 Control Type: Actuated-Coordinated
 Maximum v/c Ratio: 1.30
 Intersection Signal Delay: 60.2
 Intersection Capacity Utilization 80.0%
 Analysis Period (min) 15
 Intersection LOS: E
 ICU Level of Service D

Splits and Phases: 3: I-84 EB Off Ramp & Route 9D

#3 ø1 40 s	#3 #7 ø2 55 s	#3 ø4 40 s
#7 ø5 40 s	#3 #7 ø6 55 s	#7 ø8 40 s

Bypass Tunnel
7: I-84 WB On Ramp & Route 9D

2010 Existing Conditions
AM Peak



Lane Group	WBT	WBR	NBL	NBT	SBT	SBR	ø1	ø2	ø4
Lane Configurations									
Volume (vph)	0	89	369	641	333	433			
Turn Type		Perm	pm+pt			Perm			
Protected Phases	8		5	2 5	6		1	2	4
Permitted Phases		8	2 5	5		6			
Detector Phase	8	8	5	2 5	6	6			
Switch Phase									
Minimum Initial (s)	4.0	4.0	4.0		4.0	4.0	4.0	4.0	4.0
Minimum Split (s)	21.0	21.0	9.0		21.0	21.0	9.0	21.0	21.0
Total Split (s)	40.0	40.0	40.0	95.0	55.0	55.0	40.0	55.0	40.0
Total Split (%)	29.6%	29.6%	29.6%	70.4%	40.7%	40.7%	30%	41%	30%
Yellow Time (s)	4.0	4.0	4.0		4.0	4.0	4.0	4.0	4.0
All-Red Time (s)	1.0	1.0	1.0		1.0	1.0	1.0	1.0	1.0
Lost Time Adjust (s)	0.0	0.0	0.0	0.0	0.0	0.0			
Total Lost Time (s)	5.0	5.0	5.0	5.0	5.0	5.0			
Lead/Lag			Lead		Lag	Lag	Lead	Lag	
Lead-Lag Optimize?			Yes		Yes	Yes	Yes	Yes	
Recall Mode	None	None	None		Max	Max	None	C-Max	None
Act Effct Green (s)	35.0	35.0	90.0	90.0	59.7	59.7			
Actuated g/C Ratio	0.26	0.26	0.67	0.67	0.44	0.44			
v/c Ratio	0.38	0.23	0.55	0.30	0.23	0.49			
Control Delay	44.0	8.0	16.7	13.5	25.1	4.3			
Queue Delay	0.0	0.0	0.8	0.8	0.0	0.0			
Total Delay	44.0	8.0	17.5	14.3	25.1	4.3			
LOS	D	A	B	B	C	A			
Approach Delay	29.9			15.5	13.3				
Approach LOS	C			B	B				

Intersection Summary

Cycle Length: 135
 Actuated Cycle Length: 135
 Offset: 0 (0%), Referenced to phase 2:NBT, Start of Green
 Natural Cycle: 65
 Control Type: Actuated-Coordinated
 Maximum v/c Ratio: 1.30
 Intersection Signal Delay: 16.5
 Intersection Capacity Utilization 80.0%
 Analysis Period (min) 15
 Intersection LOS: B
 ICU Level of Service D

Splits and Phases: 7: I-84 WB On Ramp & Route 9D

#3 ø1 40 s	#3 #7 ø2 55 s	#3 ø4 40 s
#7 ø5 40 s	#3 #7 ø6 55 s	#7 ø8 40 s

Bypass Tunnel
13: Retail Driveway & Route 9D


2010 Existing Conditions
AM Peak

													ø1
Lane Group	EBL	EBT	EBR	WBL	WBT	WBR	NBL	NBT	NBR	SBT	SBR		
Lane Configurations													
Volume (vph)	20	1	10	7	1	3	10	904	3	751	16		
Turn Type	Perm		Perm	Perm		Perm	pm+pt		Free		Perm		
Protected Phases		4			8		5	2		6			1
Permitted Phases	4		4	8		8	2		Free		6		
Detector Phase	4	4	4	8	8	8	5	2		6	6		
Switch Phase													
Minimum Initial (s)	4.0	4.0	4.0	4.0	4.0	4.0	4.0	4.0		4.0	4.0		4.0
Minimum Split (s)	21.0	21.0	21.0	21.0	21.0	21.0	9.0	21.0		21.0	21.0		9.0
Total Split (s)	45.0	45.0	45.0	45.0	45.0	45.0	25.0	45.0	0.0	45.0	45.0		25.0
Total Split (%)	39.1%	39.1%	39.1%	39.1%	39.1%	39.1%	21.7%	39.1%	0.0%	39.1%	39.1%		22%
Yellow Time (s)	4.0	4.0	4.0	4.0	4.0	4.0	4.0	4.0		4.0	4.0		4.0
All-Red Time (s)	1.0	1.0	1.0	1.0	1.0	1.0	1.0	1.0		1.0	1.0		1.0
Lost Time Adjust (s)	0.0	0.0	0.0	0.0	0.0	0.0	0.0	0.0	0.0	0.0	0.0		0.0
Total Lost Time (s)	5.0	5.0	5.0	5.0	5.0	5.0	5.0	5.0	4.0	5.0	5.0		5.0
Lead/Lag							Lead	Lag		Lag	Lag		Lead
Lead-Lag Optimize?							Yes	Yes		Yes	Yes		Yes
Recall Mode	None	None	None	None	None	None	None	None		None	None		None
Act Effct Green (s)		6.7	6.7		6.5	6.5	42.9	46.4	52.3	44.7	44.7		
Actuated g/C Ratio		0.13	0.13		0.12	0.12	0.82	0.89	1.00	0.85	0.85		
v/c Ratio		0.13	0.06		0.05	0.02	0.02	0.62	0.00	0.51	0.01		
Control Delay		25.0	14.5		24.6	17.7	2.3	5.6	0.0	6.5	3.4		
Queue Delay		0.0	0.0		0.0	0.0	0.0	0.0	0.0	0.0	0.0		
Total Delay		25.0	14.5		24.6	17.7	2.3	5.6	0.0	6.5	3.4		
LOS		C	B		C	B	A	A	A	A	A		
Approach Delay		21.7			22.8			5.5		6.4			
Approach LOS		C			C			A		A			

Intersection Summary

Cycle Length: 115
 Actuated Cycle Length: 52.3
 Natural Cycle: 80
 Control Type: Semi Act-Uncoord
 Maximum v/c Ratio: 0.62
 Intersection Signal Delay: 6.4
 Intersection Capacity Utilization 66.7%
 Analysis Period (min) 15
 Intersection LOS: A
 ICU Level of Service C

Splits and Phases: 13: Retail Driveway & Route 9D



Bypass Tunnel
19: Red Schoolhouse Road & Route 9D


2010 Existing Conditions
AM Peak

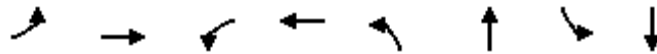
	↙	↖	↑	↗	↘	↓
Lane Group	WBL	WBR	NBT	NBR	SBL	SBT
Lane Configurations	↙	↖	↑	↗	↘	↓
Volume (vph)	84	128	530	108	173	737
Turn Type		pm+ov		Perm	pm+pt	
Protected Phases	8	1	2		1	5
Permitted Phases		8		2	5	
Detector Phase	8	1	2	2	1	5
Switch Phase						
Minimum Initial (s)	4.0	4.0	4.0	4.0	4.0	4.0
Minimum Split (s)	21.0	9.0	21.0	21.0	9.0	21.0
Total Split (s)	21.0	15.0	25.0	25.0	15.0	40.0
Total Split (%)	34.4%	24.6%	41.0%	41.0%	24.6%	65.6%
Yellow Time (s)	4.0	4.0	4.0	4.0	4.0	4.0
All-Red Time (s)	1.0	1.0	1.0	1.0	1.0	1.0
Lost Time Adjust (s)	0.0	0.0	0.0	0.0	0.0	0.0
Total Lost Time (s)	5.0	5.0	5.0	5.0	5.0	5.0
Lead/Lag		Lag	Lead	Lead	Lag	
Lead-Lag Optimize?		Yes	Yes	Yes	Yes	
Recall Mode	None	None	C-Max	C-Max	None	None
Act Effct Green (s)	8.5	19.1	31.9	31.9	44.6	45.6
Actuated g/C Ratio	0.14	0.31	0.52	0.52	0.73	0.75
v/c Ratio	0.37	0.25	0.67	0.15	0.37	0.62
Control Delay	27.4	6.9	18.9	3.2	8.3	8.1
Queue Delay	0.0	0.0	0.0	0.0	0.0	0.0
Total Delay	27.4	6.9	18.9	3.2	8.3	8.1
LOS	C	A	B	A	A	A
Approach Delay	15.0		16.2			8.1
Approach LOS	B		B			A

Intersection Summary

Cycle Length: 61
 Actuated Cycle Length: 61
 Offset: 0 (0%), Referenced to phase 2:NBT, Start of Green
 Natural Cycle: 60
 Control Type: Actuated-Coordinated
 Maximum v/c Ratio: 0.67
 Intersection Signal Delay: 11.9
 Intersection Capacity Utilization 54.6%
 Analysis Period (min) 15
 Intersection LOS: B
 ICU Level of Service A

Splits and Phases: 19: Red Schoolhouse Road & Route 9D





Lane Group	EBL	EBT	WBL	WBT	NBL	NBT	SBL	SBT
Lane Configurations		↕		↕	↗	↗	↗	↗
Volume (vph)	29	60	26	6	23	672	38	811
Turn Type	Perm		Perm		pm+pt		pm+pt	
Protected Phases		4		8	5	2	1	6
Permitted Phases	4		8		2		6	
Detector Phase	4	4	8	8	5	2	1	6
Switch Phase								
Minimum Initial (s)	4.0	4.0	4.0	4.0	4.0	4.0	4.0	4.0
Minimum Split (s)	15.0	15.0	15.0	15.0	15.0	26.0	15.0	26.0
Total Split (s)	20.0	20.0	20.0	20.0	20.0	45.0	20.0	45.0
Total Split (%)	23.5%	23.5%	23.5%	23.5%	23.5%	52.9%	23.5%	52.9%
Yellow Time (s)	4.0	4.0	4.0	4.0	4.0	4.0	4.0	4.0
All-Red Time (s)	1.0	1.0	1.0	1.0	1.0	1.0	1.0	1.0
Lost Time Adjust (s)	0.0	0.0	0.0	0.0	0.0	0.0	0.0	0.0
Total Lost Time (s)	5.0	5.0	5.0	5.0	5.0	5.0	5.0	5.0
Lead/Lag					Lead	Lag	Lead	Lag
Lead-Lag Optimize?					Yes	Yes	Yes	Yes
Recall Mode	None	None	None	None	None	Max	None	Max
Act Effct Green (s)		11.3		11.3	44.0	40.7	45.3	42.9
Actuated g/C Ratio		0.17		0.17	0.64	0.60	0.66	0.63
v/c Ratio		0.65		0.34	0.09	0.74	0.11	0.78
Control Delay		32.3		24.5	4.8	18.3	4.8	19.2
Queue Delay		0.0		0.0	0.0	0.0	0.0	0.0
Total Delay		32.3		24.5	4.8	18.3	4.8	19.2
LOS		C		C	A	B	A	B
Approach Delay		32.3		24.5		17.9		18.6
Approach LOS		C		C		B		B

Intersection Summary


Cycle Length: 85
 Actuated Cycle Length: 68.4
 Natural Cycle: 75
 Control Type: Actuated-Uncoordinated
 Maximum v/c Ratio: 0.78
 Intersection Signal Delay: 19.8
 Intersection Capacity Utilization 60.7%
 Analysis Period (min) 15
 Intersection LOS: B
 ICU Level of Service B

Splits and Phases: 22: Chelsea Road & Route 9D



Bypass Tunnel
48: New Hamburg Road & Route 9D

2010 Existing Conditions
AM Peak



Lane Group	EBT	EBR	WBL	WBT	NBL	NBT	SBL	SBT
Lane Configurations	↖	↗	↖	↗	↖	↗	↖	↗
Volume (vph)	81	79	163	60	65	684	26	532
Turn Type		custom	custom		pm+pt		pm+pt	
Protected Phases	7	7	8	8	5	2	1	6
Permitted Phases		7	8		2		6	
Detector Phase	7	7	8	8	5	2	1	6
Switch Phase								
Minimum Initial (s)	4.0	4.0	4.0	4.0	4.0	4.0	4.0	4.0
Minimum Split (s)	10.0	10.0	10.0	10.0	8.0	21.0	8.0	21.0
Total Split (s)	15.0	15.0	15.0	15.0	10.0	40.0	10.0	40.0
Total Split (%)	18.8%	18.8%	18.8%	18.8%	12.5%	50.0%	12.5%	50.0%
Yellow Time (s)	3.0	3.0	3.0	3.0	3.0	3.0	3.0	3.0
All-Red Time (s)	2.0	2.0	2.0	2.0	0.0	2.0	0.0	2.0
Lost Time Adjust (s)	0.0	0.0	0.0	0.0	0.0	0.0	0.0	0.0
Total Lost Time (s)	5.0	5.0	5.0	5.0	3.0	5.0	3.0	5.0
Lead/Lag	Lead	Lead	Lag	Lag	Lead	Lag	Lead	Lag
Lead-Lag Optimize?	Yes	Yes	Yes	Yes	Yes	Yes	Yes	Yes
Recall Mode	None	None	None	None	None	None	None	None
Act Effct Green (s)	8.8	8.8	10.2	10.2	41.4	36.8	39.6	32.9
Actuated g/C Ratio	0.12	0.12	0.14	0.14	0.58	0.51	0.55	0.46
v/c Ratio	0.53	0.33	0.79	0.34	0.21	1.02	0.12	0.72
Control Delay	41.1	12.0	57.6	31.6	8.9	58.6	8.2	24.4
Queue Delay	0.0	0.0	0.0	0.0	0.0	0.0	0.0	0.0
Total Delay	41.1	12.0	57.6	31.6	8.9	58.6	8.2	24.4
LOS	D	B	E	C	A	E	A	C
Approach Delay	28.8			49.4		54.9		23.6
Approach LOS	C			D		D		C

Intersection Summary

Cycle Length: 80
 Actuated Cycle Length: 71.7
 Natural Cycle: 90
 Control Type: Actuated-Uncoordinated
 Maximum v/c Ratio: 1.02
 Intersection Signal Delay: 42.3
 Intersection Capacity Utilization 75.1%
 Analysis Period (min) 15

Intersection LOS: D
 ICU Level of Service D

Splits and Phases: 48: New Hamburg Road & Route 9D



Bypass Tunnel
49: Old Hopewell Road & Route 9

2010 Existing Conditions
AM Peak



Lane Group	EBL	EBT	EBR	WBT	WBR	NBL	NBT	NBR	SBL	SBT	SBR
Lane Configurations											
Volume (vph)	85	88	139	224	121	105	786	16	89	999	66
Turn Type	custom		custom		custom	Prot		pm+ov	Prot		pm+ov
Protected Phases	7	7	7	8	8	5	2	8	1	6	7
Permitted Phases	7	7	7	8	8			2			6
Detector Phase	7	7	7	8	8	5	2	8	1	6	7
Switch Phase											
Minimum Initial (s)	4.0	4.0	4.0	4.0	4.0	4.0	4.0	4.0	4.0	4.0	4.0
Minimum Split (s)	21.0	21.0	21.0	21.0	21.0	8.0	21.0	21.0	8.0	21.0	21.0
Total Split (s)	30.0	30.0	30.0	27.0	27.0	28.0	65.0	27.0	28.0	65.0	30.0
Total Split (%)	20.0%	20.0%	20.0%	18.0%	18.0%	18.7%	43.3%	18.0%	18.7%	43.3%	20.0%
Yellow Time (s)	3.0	3.0	3.0	3.0	3.0	3.0	3.0	3.0	3.0	3.0	3.0
All-Red Time (s)	2.0	2.0	2.0	2.0	2.0	0.0	2.0	2.0	0.0	2.0	2.0
Lost Time Adjust (s)	0.0	0.0	0.0	0.0	0.0	0.0	0.0	0.0	0.0	0.0	0.0
Total Lost Time (s)	5.0	5.0	5.0	5.0	5.0	3.0	5.0	5.0	3.0	5.0	5.0
Lead/Lag	Lead	Lead	Lead	Lag	Lag	Lead	Lag	Lag	Lead	Lag	Lead
Lead-Lag Optimize?	Yes	Yes	Yes	Yes	Yes	Yes	Yes	Yes	Yes	Yes	Yes
Recall Mode	None	None	None	None	None	None	None	None	None	None	None
Act Effct Green (s)	12.3	12.3	12.3	22.6	22.6	13.5	45.5	68.2	12.5	44.5	62.0
Actuated g/C Ratio	0.11	0.11	0.11	0.20	0.20	0.12	0.41	0.61	0.11	0.40	0.56
v/c Ratio	0.48	0.48	0.49	1.29	0.43	0.56	0.60	0.02	0.53	0.80	0.08
Control Delay	58.8	58.2	14.1	186.4	25.6	60.5	28.1	2.3	60.7	35.0	2.7
Queue Delay	0.0	0.0	0.0	0.0	0.0	0.0	0.0	0.0	0.0	0.0	0.0
Total Delay	58.8	58.2	14.1	186.4	25.6	60.5	28.1	2.3	60.7	35.0	2.7
LOS	E	E	B	F	C	E	C	A	E	D	A
Approach Delay		38.7		144.0			31.4			35.2	
Approach LOS		D		F			C			D	

Intersection Summary

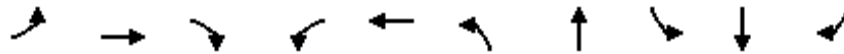
Cycle Length: 150	
Actuated Cycle Length: 111.5	
Natural Cycle: 90	
Control Type: Actuated-Uncoordinated	
Maximum v/c Ratio: 1.29	
Intersection Signal Delay: 55.5	Intersection LOS: E
Intersection Capacity Utilization 72.1%	ICU Level of Service C
Analysis Period (min) 15	

Splits and Phases: 49: Old Hopewell Road & Route 9

ø1 28 s	ø2 65 s	ø7 30 s	ø8 27 s
ø5 28 s	ø6 65 s		

Bypass Tunnel
69: Brockway Road & Route 9D

2010 Existing Conditions
AM Peak



Lane Group	EBL	EBT	EBR	WBL	WBT	NBL	NBT	SBL	SBT	SBR
Lane Configurations		↕	↗		↔	↖	↑	↖	↑↑	↗
Volume (vph)	35	3	189	16	0	50	871	17	701	16
Turn Type	Perm		pm+ov	Perm		pm+pt		pm+pt		Perm
Protected Phases		4	5		8	5	2	1	6	
Permitted Phases	4		4	8		2		6		6
Detector Phase	4	4	5	8	8	5	2	1	6	6
Switch Phase										
Minimum Initial (s)	4.0	4.0	4.0	4.0	4.0	4.0	4.0	4.0	4.0	4.0
Minimum Split (s)	9.0	9.0	9.0	9.0	9.0	9.0	9.0	9.0	9.0	9.0
Total Split (s)	15.0	15.0	10.0	15.0	15.0	10.0	65.0	10.0	65.0	65.0
Total Split (%)	16.7%	16.7%	11.1%	16.7%	16.7%	11.1%	72.2%	11.1%	72.2%	72.2%
Yellow Time (s)	3.0	3.0	3.0	3.0	3.0	3.0	3.0	3.0	3.0	3.0
All-Red Time (s)	2.0	2.0	2.0	2.0	2.0	2.0	2.0	2.0	2.0	2.0
Lost Time Adjust (s)	0.0	0.0	0.0	0.0	0.0	0.0	0.0	0.0	0.0	0.0
Total Lost Time (s)	5.0	5.0	5.0	5.0	5.0	5.0	5.0	5.0	5.0	5.0
Lead/Lag			Lead			Lead	Lag	Lead	Lag	Lag
Lead-Lag Optimize?			Yes			Yes	Yes	Yes	Yes	Yes
Recall Mode	None	None	None	None	None	None	Min	None	Min	Min
Act Effct Green (s)		8.8	10.0		8.2	44.3	48.0	39.3	33.0	33.0
Actuated g/C Ratio		0.16	0.18		0.15	0.80	0.86	0.71	0.59	0.59
v/c Ratio		0.15	0.48		0.11	0.09	0.61	0.04	0.36	0.02
Control Delay		31.2	8.4		25.7	2.3	8.5	2.3	6.0	2.5
Queue Delay		0.0	0.0		0.0	0.0	0.0	0.0	0.0	0.0
Total Delay		31.2	8.4		25.7	2.3	8.5	2.3	6.0	2.5
LOS		C	A		C	A	A	A	A	A
Approach Delay		12.2			25.7		8.1		5.8	
Approach LOS		B			C		A		A	

Intersection Summary

Cycle Length: 90
 Actuated Cycle Length: 55.6
 Natural Cycle: 60
 Control Type: Actuated-Uncoordinated
 Maximum v/c Ratio: 0.61
 Intersection Signal Delay: 8.0
 Intersection Capacity Utilization 62.4%
 Analysis Period (min) 15

Intersection LOS: A
 ICU Level of Service B

Splits and Phases: 69: Brockway Road & Route 9D





Movement	WBL	WBR	NBT	NBR	SBL	SBT
Lane Configurations						
Volume (veh/h)	6	40	697	7	40	809
Sign Control	Stop		Free			Free
Grade	0%		0%			0%
Peak Hour Factor	0.63	0.63	0.84	0.84	0.92	0.92
Hourly flow rate (vph)	10	63	830	8	43	879
Pedestrians						
Lane Width (ft)						
Walking Speed (ft/s)						
Percent Blockage						
Right turn flare (veh)						
Median type			None			None
Median storage (veh)						
Upstream signal (ft)						
pX, platoon unblocked						
vC, conflicting volume	1800	834			838	
vC1, stage 1 conf vol						
vC2, stage 2 conf vol						
vCu, unblocked vol	1800	834			838	
tC, single (s)	6.4	6.2			4.1	
tC, 2 stage (s)						
tF (s)	3.5	3.3			2.2	
p0 queue free %	89	83			95	
cM capacity (veh/h)	83	368			792	

Direction, Lane #	WB 1	NB 1	SB 1
Volume Total	73	838	923
Volume Left	10	0	43
Volume Right	63	8	0
cSH	254	1700	792
Volume to Capacity	0.29	0.49	0.05
Queue Length 95th (ft)	29	0	4
Control Delay (s)	24.8	0.0	1.5
Lane LOS	C		A
Approach Delay (s)	24.8	0.0	1.5
Approach LOS	C		

Intersection Summary			
Average Delay		1.8	
Intersection Capacity Utilization		85.1%	ICU Level of Service E
Analysis Period (min)		15	



Movement	EBL	EBR	NBL	NBT	SBT	SBR
Lane Configurations						
Volume (veh/h)	0	41	45	692	808	0
Sign Control	Stop			Free	Free	
Grade	0%			0%	0%	
Peak Hour Factor	0.85	0.85	0.84	0.84	0.92	0.92
Hourly flow rate (vph)	0	48	54	824	878	0
Pedestrians						
Lane Width (ft)						
Walking Speed (ft/s)						
Percent Blockage						
Right turn flare (veh)						
Median type				None	None	
Median storage (veh)						
Upstream signal (ft)						
pX, platoon unblocked						
vC, conflicting volume	1809	878	878			
vC1, stage 1 conf vol						
vC2, stage 2 conf vol						
vCu, unblocked vol	1809	878	878			
tC, single (s)	6.4	6.2	4.1			
tC, 2 stage (s)						
tF (s)	3.5	3.3	2.2			
p0 queue free %	100	86	93			
cM capacity (veh/h)	80	347	757			
Direction, Lane #	EB 1	NB 1	SB 1			
Volume Total	48	877	878			
Volume Left	0	54	0			
Volume Right	48	0	0			
cSH	347	757	1700			
Volume to Capacity	0.14	0.07	0.52			
Queue Length 95th (ft)	12	6	0			
Control Delay (s)	17.0	1.9	0.0			
Lane LOS	C	A				
Approach Delay (s)	17.0	1.9	0.0			
Approach LOS	C					
Intersection Summary						
Average Delay			1.4			
Intersection Capacity Utilization			76.7%		ICU Level of Service	D
Analysis Period (min)			15			



Movement	EBL	EBR	NBL	NBT	SBT	SBR
Lane Configurations						
Volume (veh/h)	3	0	0	692	808	9
Sign Control	Stop			Free	Free	
Grade	0%			0%	0%	
Peak Hour Factor	0.85	0.85	0.84	0.84	0.92	0.92
Hourly flow rate (vph)	4	0	0	824	878	10
Pedestrians						
Lane Width (ft)						
Walking Speed (ft/s)						
Percent Blockage						
Right turn flare (veh)						
Median type				None	None	
Median storage (veh)						
Upstream signal (ft)						
pX, platoon unblocked						
vC, conflicting volume	1707	883	888			
vC1, stage 1 conf vol						
vC2, stage 2 conf vol						
vCu, unblocked vol	1707	883	888			
tC, single (s)	6.4	6.2	4.1			
tC, 2 stage (s)						
tF (s)	3.5	3.3	2.2			
p0 queue free %	96	100	100			
cM capacity (veh/h)	100	345	750			
Direction, Lane #	EB 1	NB 1	SB 1			
Volume Total	4	824	888			
Volume Left	4	0	0			
Volume Right	0	0	10			
cSH	100	1700	1700			
Volume to Capacity	0.04	0.48	0.52			
Queue Length 95th (ft)	3	0	0			
Control Delay (s)	42.2	0.0	0.0			
Lane LOS	E					
Approach Delay (s)	42.2	0.0	0.0			
Approach LOS	E					
Intersection Summary						
Average Delay			0.1			
Intersection Capacity Utilization			53.1%	ICU Level of Service		A
Analysis Period (min)			15			



Movement	WBL	WBR	NBT	NBR	SBL	SBT
Lane Configurations		↗	↗			↖
Volume (veh/h)	0	9	45	0	3	41
Sign Control	Stop		Free			Free
Grade	0%		0%			0%
Peak Hour Factor	0.92	0.92	0.92	0.92	0.85	0.85
Hourly flow rate (vph)	0	10	49	0	4	48
Pedestrians						
Lane Width (ft)						
Walking Speed (ft/s)						
Percent Blockage						
Right turn flare (veh)						
Median type			None			None
Median storage (veh)						
Upstream signal (ft)						
pX, platoon unblocked						
vC, conflicting volume	104	49			49	
vC1, stage 1 conf vol						
vC2, stage 2 conf vol						
vCu, unblocked vol	104	49			49	
tC, single (s)	6.4	6.2			4.1	
tC, 2 stage (s)						
tF (s)	3.5	3.3			2.2	
p0 queue free %	100	99			100	
cM capacity (veh/h)	892	1020			1558	

Direction, Lane #	WB 1	NB 1	SB 1
Volume Total	10	49	52
Volume Left	0	0	4
Volume Right	10	0	0
cSH	1020	1700	1558
Volume to Capacity	0.01	0.03	0.00
Queue Length 95th (ft)	1	0	0
Control Delay (s)	8.6	0.0	0.5
Lane LOS	A		A
Approach Delay (s)	8.6	0.0	0.5
Approach LOS	A		

Intersection Summary			
Average Delay		1.0	
Intersection Capacity Utilization		13.3%	ICU Level of Service A
Analysis Period (min)		15	

Bypass Tunnel
34: River Road North & Old State Road

2010 Existing Conditions
AM Peak



Movement	EBL	EBR	NBL	NBT	SBT	SBR
Lane Configurations						
Sign Control	Stop			Stop	Stop	
Volume (vph)	30	20	10	44	24	14
Peak Hour Factor	0.83	0.83	0.68	0.68	0.62	0.62
Hourly flow rate (vph)	36	24	15	65	39	23
Direction, Lane #	EB 1	NB 1	SB 1			
Volume Total (vph)	60	79	61			
Volume Left (vph)	36	15	0			
Volume Right (vph)	24	0	23			
Hadj (s)	-0.09	0.07	-0.19			
Departure Headway (s)	4.1	4.2	3.9			
Degree Utilization, x	0.07	0.09	0.07			
Capacity (veh/h)	844	841	896			
Control Delay (s)	7.4	7.6	7.2			
Approach Delay (s)	7.4	7.6	7.2			
Approach LOS	A	A	A			
Intersection Summary						
Delay			7.4			
HCM Level of Service			A			
Intersection Capacity Utilization	19.5%			ICU Level of Service	A	
Analysis Period (min)			15			

Bypass Tunnel
37: River Road North & DEP Shaft 6 Driveway

2010 Existing Conditions
AM Peak



Movement	EBL	EBT	WBT	WBR	SBL	SBR
Lane Configurations		↶	↷		↶	
Volume (veh/h)	0	45	17	7	0	5
Sign Control		Free	Free		Stop	
Grade		0%	0%		0%	
Peak Hour Factor	0.92	0.92	0.75	0.75	0.63	0.63
Hourly flow rate (vph)	0	49	23	9	0	8
Pedestrians						
Lane Width (ft)						
Walking Speed (ft/s)						
Percent Blockage						
Right turn flare (veh)						
Median type		None	None			
Median storage (veh)						
Upstream signal (ft)						
pX, platoon unblocked						
vC, conflicting volume	32				76	27
vC1, stage 1 conf vol						
vC2, stage 2 conf vol						
vCu, unblocked vol	32				76	27
tC, single (s)	4.1				6.4	6.2
tC, 2 stage (s)						
tF (s)	2.2				3.5	3.3
p0 queue free %	100				100	99
cM capacity (veh/h)	1580				927	1048

Direction, Lane #	EB 1	WB 1	SB 1
Volume Total	49	32	8
Volume Left	0	0	0
Volume Right	0	9	8
cSH	1580	1700	1048
Volume to Capacity	0.00	0.02	0.01
Queue Length 95th (ft)	0	0	1
Control Delay (s)	0.0	0.0	8.5
Lane LOS			A
Approach Delay (s)	0.0	0.0	8.5
Approach LOS			A

Intersection Summary			
Average Delay		0.8	
Intersection Capacity Utilization		13.3%	ICU Level of Service A
Analysis Period (min)		15	



Movement	WBL	WBR	NBT	NBR	SBL	SBT
Lane Configurations						
Volume (veh/h)	17	11	14	52	21	8
Sign Control	Stop		Free			Free
Grade	0%		0%			0%
Peak Hour Factor	0.59	0.59	0.68	0.68	0.60	0.60
Hourly flow rate (vph)	29	19	21	76	35	13
Pedestrians						
Lane Width (ft)						
Walking Speed (ft/s)						
Percent Blockage						
Right turn flare (veh)						
Median type			None			None
Median storage (veh)						
Upstream signal (ft)						
pX, platoon unblocked						
vC, conflicting volume	142	59			97	
vC1, stage 1 conf vol						
vC2, stage 2 conf vol						
vCu, unblocked vol	142	59			97	
tC, single (s)	6.4	6.3			4.1	
tC, 2 stage (s)						
tF (s)	3.5	3.4			2.2	
p0 queue free %	97	98			98	
cM capacity (veh/h)	830	979			1478	

Direction, Lane #	WB 1	NB 1	SB 1
Volume Total	47	97	48
Volume Left	29	0	35
Volume Right	19	76	0
cSH	883	1700	1478
Volume to Capacity	0.05	0.06	0.02
Queue Length 95th (ft)	4	0	2
Control Delay (s)	9.3	0.0	5.5
Lane LOS	A		A
Approach Delay (s)	9.3	0.0	5.5
Approach LOS	A		

Intersection Summary			
Average Delay		3.7	
Intersection Capacity Utilization		18.3%	ICU Level of Service A
Analysis Period (min)		15	



Movement	EBL	EBR	NBL	NBT	SBT	SBR
Lane Configurations						
Volume (veh/h)	23	6	4	700	800	10
Sign Control	Stop			Free	Free	
Grade	0%			0%	0%	
Peak Hour Factor	0.91	0.91	0.87	0.87	0.99	0.99
Hourly flow rate (vph)	25	7	5	805	808	10
Pedestrians						
Lane Width (ft)						
Walking Speed (ft/s)						
Percent Blockage						
Right turn flare (veh)						
Median type				None	None	
Median storage (veh)						
Upstream signal (ft)						
pX, platoon unblocked						
vC, conflicting volume	1627	813	818			
vC1, stage 1 conf vol						
vC2, stage 2 conf vol						
vCu, unblocked vol	1627	813	818			
tC, single (s)	6.4	6.2	4.1			
tC, 2 stage (s)						
tF (s)	3.5	3.3	2.2			
p0 queue free %	77	98	99			
cM capacity (veh/h)	112	378	797			
Direction, Lane #	EB 1	NB 1	SB 1			
Volume Total	32	809	818			
Volume Left	25	5	0			
Volume Right	7	0	10			
cSH	131	797	1700			
Volume to Capacity	0.24	0.01	0.48			
Queue Length 95th (ft)	23	0	0			
Control Delay (s)	41.2	0.2	0.0			
Lane LOS	E	A				
Approach Delay (s)	41.2	0.2	0.0			
Approach LOS	E					
Intersection Summary						
Average Delay			0.9			
Intersection Capacity Utilization			52.7%	ICU Level of Service		A
Analysis Period (min)			15			



Movement	EBL	EBR	NBL	NBT	SBT	SBR
Lane Configurations						
Volume (veh/h)	66	62	18	787	717	27
Sign Control	Stop			Free	Free	
Grade	0%			0%	0%	
Peak Hour Factor	0.84	0.84	0.96	0.96	0.93	0.93
Hourly flow rate (vph)	79	74	19	820	771	29
Pedestrians						
Lane Width (ft)						
Walking Speed (ft/s)						
Percent Blockage						
Right turn flare (veh)						
Median type				None	None	
Median storage (veh)						
Upstream signal (ft)						
pX, platoon unblocked						
vC, conflicting volume	1643	785	800			
vC1, stage 1 conf vol						
vC2, stage 2 conf vol						
vCu, unblocked vol	1643	785	800			
tC, single (s)	6.4	6.2	4.1			
tC, 2 stage (s)						
tF (s)	3.5	3.3	2.2			
p0 queue free %	27	81	98			
cM capacity (veh/h)	107	392	810			
Direction, Lane #	EB 1	NB 1	SB 1			
Volume Total	152	839	800			
Volume Left	79	19	0			
Volume Right	74	0	29			
cSH	166	810	1700			
Volume to Capacity	0.92	0.02	0.47			
Queue Length 95th (ft)	170	2	0			
Control Delay (s)	105.5	0.6	0.0			
Lane LOS	F	A				
Approach Delay (s)	105.5	0.6	0.0			
Approach LOS	F					
Intersection Summary						
Average Delay			9.3			
Intersection Capacity Utilization			70.0%	ICU Level of Service		C
Analysis Period (min)			15			



Movement	EBL	EBR	NBL	NBT	SBT	SBR
Lane Configurations						
Volume (veh/h)	49	96	20	758	758	15
Sign Control	Stop			Free	Free	
Grade	0%			0%	0%	
Peak Hour Factor	0.74	0.74	0.85	0.85	0.92	0.92
Hourly flow rate (vph)	66	130	24	892	824	16
Pedestrians						
Lane Width (ft)						
Walking Speed (ft/s)						
Percent Blockage						
Right turn flare (veh)						
Median type				None	None	
Median storage (veh)						
Upstream signal (ft)				1186		
pX, platoon unblocked	0.59					
vC, conflicting volume	1771	832	840			
vC1, stage 1 conf vol						
vC2, stage 2 conf vol						
vCu, unblocked vol	1956	832	840			
tC, single (s)	6.4	6.2	4.1			
tC, 2 stage (s)						
tF (s)	3.5	3.3	2.2			
p0 queue free %	0	65	97			
cM capacity (veh/h)	40	369	782			
Direction, Lane #	EB 1	NB 1	SB 1			
Volume Total	196	915	840			
Volume Left	66	24	0			
Volume Right	130	0	16			
cSH	98	782	1700			
Volume to Capacity	1.99	0.03	0.49			
Queue Length 95th (ft)	415	2	0			
Control Delay (s)	552.3	0.9	0.0			
Lane LOS	F	A				
Approach Delay (s)	552.3	0.9	0.0			
Approach LOS	F					
Intersection Summary						
Average Delay			55.9			
Intersection Capacity Utilization			71.3%	ICU Level of Service		C
Analysis Period (min)			15			

Bypass Tunnel
60: Chelsea Road & Chelsea Ridge Apts

2010 Existing Conditions
AM Peak



Movement	EBL	EBT	WBT	WBR	SBL	SBR
Lane Configurations		↔	↔		↔	
Volume (veh/h)	9	34	18	11	96	8
Sign Control		Free	Free		Stop	
Grade		0%	0%		0%	
Peak Hour Factor	0.72	0.72	0.70	0.70	0.70	0.70
Hourly flow rate (vph)	12	47	26	16	137	11
Pedestrians						
Lane Width (ft)						
Walking Speed (ft/s)						
Percent Blockage						
Right turn flare (veh)						
Median type		None	None			
Median storage (veh)						
Upstream signal (ft)						
pX, platoon unblocked						
vC, conflicting volume	41				106	34
vC1, stage 1 conf vol						
vC2, stage 2 conf vol						
vCu, unblocked vol	41				106	34
tC, single (s)	4.1				6.4	6.2
tC, 2 stage (s)						
tF (s)	2.2				3.5	3.3
p0 queue free %	99				84	99
cM capacity (veh/h)	1549				885	1040

Direction, Lane #	EB 1	WB 1	SB 1
Volume Total	60	41	149
Volume Left	12	0	137
Volume Right	0	16	11
cSH	1549	1700	895
Volume to Capacity	0.01	0.02	0.17
Queue Length 95th (ft)	1	0	15
Control Delay (s)	1.6	0.0	9.8
Lane LOS	A		A
Approach Delay (s)	1.6	0.0	9.8
Approach LOS			A




















Intersection Summary			
Average Delay		6.2	
Intersection Capacity Utilization		21.4%	ICU Level of Service
Analysis Period (min)		15	A



Movement	EBL	EBR	NBL	NBT	SBT	SBR
Lane Configurations						
Volume (veh/h)	4	79	67	918	666	0
Sign Control	Stop			Free	Free	
Grade	0%			0%	0%	
Peak Hour Factor	0.89	0.89	0.92	0.92	0.94	0.94
Hourly flow rate (vph)	4	89	73	998	709	0
Pedestrians						
Lane Width (ft)						
Walking Speed (ft/s)						
Percent Blockage						
Right turn flare (veh)						
Median type				None	None	
Median storage (veh)						
Upstream signal (ft)						
pX, platoon unblocked						
vC, conflicting volume	1852	709	709			
vC1, stage 1 conf vol						
vC2, stage 2 conf vol						
vCu, unblocked vol	1852	709	709			
tC, single (s)	6.4	6.2	4.1			
tC, 2 stage (s)						
tF (s)	3.5	3.3	2.2			
p0 queue free %	94	80	92			
cM capacity (veh/h)	75	434	877			
Direction, Lane #	EB 1	NB 1	NB 2	SB 1		
Volume Total	93	73	998	709		
Volume Left	4	73	0	0		
Volume Right	89	0	0	0		
cSH	353	877	1700	1700		
Volume to Capacity	0.26	0.08	0.59	0.42		
Queue Length 95th (ft)	26	7	0	0		
Control Delay (s)	18.8	9.5	0.0	0.0		
Lane LOS	C	A				
Approach Delay (s)	18.8	0.6		0.0		
Approach LOS	C					
Intersection Summary						
Average Delay			1.3			
Intersection Capacity Utilization			60.1%		ICU Level of Service	B
Analysis Period (min)			15			

Bypass Tunnel
64: Castle Point Road North & Route 9D

2010 Existing Conditions
AM Peak


												
Movement	EBL	EBT	EBR	WBL	WBT	WBR	NBL	NBT	NBR	SBL	SBT	SBR
Lane Configurations												
Volume (veh/h)	5	0	5	0	0	0	202	719	1	2	661	1
Sign Control		Stop			Stop			Free			Free	
Grade		0%			0%			0%			0%	
Peak Hour Factor	0.89	0.89	0.89	0.75	0.75	0.75	0.92	0.92	0.92	0.94	0.94	0.94
Hourly flow rate (vph)	6	0	6	0	0	0	220	782	1	2	703	1
Pedestrians												
Lane Width (ft)												
Walking Speed (ft/s)												
Percent Blockage												
Right turn flare (veh)												
Median type								None			None	
Median storage (veh)												
Upstream signal (ft)												
pX, platoon unblocked												
vC, conflicting volume	1929	1930	704	1934	1930	782	704			783		
vC1, stage 1 conf vol												
vC2, stage 2 conf vol												
vCu, unblocked vol	1929	1930	704	1934	1930	782	704			783		
tC, single (s)	7.1	6.5	6.2	7.1	6.5	6.2	4.1			4.1		
tC, 2 stage (s)												
tF (s)	3.5	4.0	3.3	3.5	4.0	3.3	2.2			2.2		
p0 queue free %	86	100	99	100	100	100	75			100		
cM capacity (veh/h)	40	50	437	40	50	394	880			831		
Direction, Lane #	EB 1	WB 1	NB 1	NB 2	SB 1	SB 2						
Volume Total	11	0	220	783	2	704						
Volume Left	6	0	220	0	2	0						
Volume Right	6	0	0	1	0	1						
cSH	74	1700	880	1700	831	1700						
Volume to Capacity	0.15	0.00	0.25	0.46	0.00	0.41						
Queue Length 95th (ft)	13	0	25	0	0	0						
Control Delay (s)	62.2	0.0	10.4	0.0	9.3	0.0						
Lane LOS	F	A	B		A							
Approach Delay (s)	62.2	0.0	2.3		0.0							
Approach LOS	F	A										
Intersection Summary												
Average Delay			1.8									
Intersection Capacity Utilization			59.4%		ICU Level of Service					B		
Analysis Period (min)			15									



Movement	EBL	EBR	NBL	NBT	SBT	SBR
Lane Configurations						
Volume (veh/h)	56	1	0	724	663	161
Sign Control	Stop			Free	Free	
Grade	0%			0%	0%	
Peak Hour Factor	0.70	0.70	0.86	0.86	0.94	0.94
Hourly flow rate (vph)	80	1	0	842	705	171
Pedestrians						
Lane Width (ft)						
Walking Speed (ft/s)						
Percent Blockage						
Right turn flare (veh)						
Median type				None	None	
Median storage (veh)						
Upstream signal (ft)						
pX, platoon unblocked						
vC, conflicting volume	1633	791	877			
vC1, stage 1 conf vol						
vC2, stage 2 conf vol						
vCu, unblocked vol	1633	791	877			
tC, single (s)	6.4	6.2	4.1			
tC, 2 stage (s)						
tF (s)	3.5	3.3	2.2			
p0 queue free %	28	100	100			
cM capacity (veh/h)	111	390	758			
Direction, Lane #	EB 1	NB 1	SB 1			
Volume Total	81	842	877			
Volume Left	80	0	0			
Volume Right	1	0	171			
cSH	113	758	1700			
Volume to Capacity	0.72	0.00	0.52			
Queue Length 95th (ft)	98	0	0			
Control Delay (s)	93.9	0.0	0.0			
Lane LOS	F					
Approach Delay (s)	93.9	0.0	0.0			
Approach LOS	F					
Intersection Summary						
Average Delay			4.2			
Intersection Capacity Utilization			54.7%		ICU Level of Service	A
Analysis Period (min)			15			

Bypass Tunnel
2: Geering Way & NYS Route 52

2010 Existing Conditions
PM Peak




Lane Group	EBL	EBT	WBL	WBT	WBR	NBL	NBT	SBT
Lane Configurations		↔		↕	↗	↖	↑	↘
Volume (vph)	10	0	466	5	108	10	678	764
Turn Type	Perm		Perm		Perm	pm+pt		
Protected Phases		3		3		6	1	5
Permitted Phases	3		3		3	1		
Detector Phase	3	3	3	3	3	6	1	5
Switch Phase								
Minimum Initial (s)	5.0	5.0	5.0	5.0	5.0	3.0	10.0	10.0
Minimum Split (s)	10.0	10.0	10.0	10.0	10.0	8.0	15.0	15.0
Total Split (s)	30.0	30.0	30.0	30.0	30.0	15.0	60.0	45.0
Total Split (%)	33.3%	33.3%	33.3%	33.3%	33.3%	16.7%	66.7%	50.0%
Yellow Time (s)	4.0	4.0	4.0	4.0	4.0	4.0	4.0	4.0
All-Red Time (s)	1.0	1.0	1.0	1.0	1.0	1.0	1.0	1.0
Lost Time Adjust (s)	0.0	0.0	0.0	0.0	0.0	0.0	0.0	0.0
Total Lost Time (s)	5.0	5.0	5.0	5.0	5.0	5.0	5.0	5.0
Lead/Lag						Lead		Lag
Lead-Lag Optimize?						Yes		Yes
Recall Mode	None	None	None	None	None	None	C-Max	C-Max
Act Effct Green (s)		25.0		25.0	25.0	55.0	55.0	52.9
Actuated g/C Ratio		0.28		0.28	0.28	0.61	0.61	0.59
v/c Ratio		0.07		1.38	0.22	0.06	0.64	0.77
Control Delay		17.1		214.4	6.2	7.3	11.3	21.3
Queue Delay		0.0		0.0	0.0	0.0	0.4	1.3
Total Delay		17.1		214.4	6.2	7.3	11.7	22.6
LOS		B		F	A	A	B	C
Approach Delay		17.1		175.6			11.7	22.6
Approach LOS		B		F			B	C

Intersection Summary

Cycle Length: 90
 Actuated Cycle Length: 90
 Offset: 15 (17%), Referenced to phase 1:NBT and 5:SBT, Start of Green
 Natural Cycle: 100
 Control Type: Actuated-Coordinated
 Maximum v/c Ratio: 1.38
 Intersection Signal Delay: 61.7
 Intersection Capacity Utilization 81.9%
 Analysis Period (min) 15


Intersection LOS: E
 ICU Level of Service D

Splits and Phases: 2: Geering Way & NYS Route 52



Bypass Tunnel
3: I-84 EB Off Ramp & NYS Route 52

2010 Existing Conditions
PM Peak



Lane Group	EBL	EBT	WBL	WBT	NBT	SBL	SBT
Lane Configurations		↕		↕	↕	↕	↕
Volume (vph)	233	4	10	0	714	10	988
Turn Type	Perm		Perm			pm+pt	
Protected Phases		3		3	1	2	5
Permitted Phases	3		3			5	
Detector Phase	3	3	3	3	1	2	5
Switch Phase							
Minimum Initial (s)	5.0	5.0	5.0	5.0	10.0	3.0	10.0
Minimum Split (s)	10.0	10.0	10.0	10.0	15.0	8.0	15.0
Total Split (s)	30.0	30.0	30.0	30.0	45.0	15.0	60.0
Total Split (%)	33.3%	33.3%	33.3%	33.3%	50.0%	16.7%	66.7%
Yellow Time (s)	4.0	4.0	4.0	4.0	4.0	4.0	4.0
All-Red Time (s)	1.0	1.0	1.0	1.0	1.0	1.0	1.0
Lost Time Adjust (s)	0.0	0.0	0.0	0.0	0.0	0.0	0.0
Total Lost Time (s)	5.0	5.0	5.0	5.0	5.0	5.0	5.0
Lead/Lag					Lag	Lead	
Lead-Lag Optimize?					Yes	Yes	
Recall Mode	None	None	None	None	C-Max	None	C-Max
Act Effct Green (s)		22.9		22.9	55.1	57.1	57.1
Actuated g/C Ratio		0.25		0.25	0.61	0.63	0.63
v/c Ratio		0.88		0.05	0.66	0.03	0.87
Control Delay		55.0		16.9	16.5	6.4	17.3
Queue Delay		0.0		0.0	0.0	0.0	3.8
Total Delay		55.0		16.9	16.5	6.4	21.1
LOS		D		B	B	A	C
Approach Delay		55.0		16.9	16.5		20.9
Approach LOS		D		B	B		C

Intersection Summary

Cycle Length: 90
 Actuated Cycle Length: 90
 Offset: 21 (23%), Referenced to phase 1:NBT and 5:SBTL, Start of Green
 Natural Cycle: 70
 Control Type: Actuated-Coordinated
 Maximum v/c Ratio: 0.88
 Intersection Signal Delay: 24.7
 Intersection Capacity Utilization 84.9%
 Analysis Period (min) 15
 Intersection LOS: C
 ICU Level of Service E

Splits and Phases: 3: I-84 EB Off Ramp & NYS Route 52



Bypass Tunnel
14: NYS Route 52 & Jackson Street

2010 Existing Conditions
PM Peak

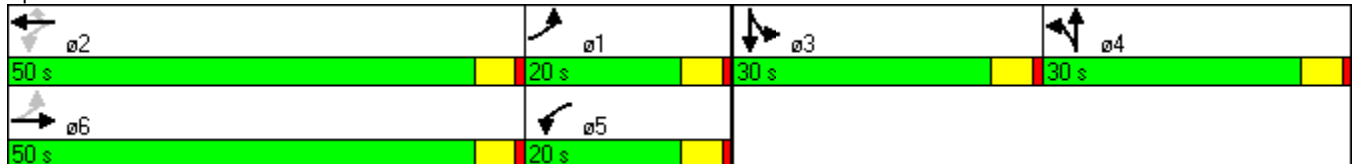


Lane Group	EBL	EBT	WBL	WBT	WBR	NBL	NBT	SBL	SBT
Lane Configurations									
Volume (vph)	173	557	8	467	105	138	103	78	48
Turn Type	pm+pt		pm+pt		Perm	Split		Split	
Protected Phases	1	6	5	2		4	4	3	3
Permitted Phases	6		2		2				
Detector Phase	1	6	5	2	2	4	4	3	3
Switch Phase									
Minimum Initial (s)	3.0	6.0	3.0	6.0	6.0	3.0	3.0	3.0	3.0
Minimum Split (s)	8.0	27.0	8.0	27.0	27.0	27.0	27.0	27.0	27.0
Total Split (s)	20.0	50.0	20.0	50.0	50.0	30.0	30.0	30.0	30.0
Total Split (%)	15.4%	38.5%	15.4%	38.5%	38.5%	23.1%	23.1%	23.1%	23.1%
Yellow Time (s)	4.0	4.0	4.0	4.0	4.0	4.0	4.0	4.0	4.0
All-Red Time (s)	1.0	1.0	1.0	1.0	1.0	1.0	1.0	1.0	1.0
Lost Time Adjust (s)	0.0	0.0	0.0	0.0	0.0	0.0	0.0	0.0	0.0
Total Lost Time (s)	5.0	5.0	5.0	5.0	5.0	5.0	5.0	5.0	5.0
Lead/Lag	Lag	Lead	Lag	Lead	Lead	Lag	Lag	Lead	Lead
Lead-Lag Optimize?	Yes	Yes	Yes	Yes	Yes	Yes	Yes	Yes	Yes
Recall Mode	None	Min	None	Min	Min	None	None	None	None
Act Effct Green (s)	45.3	43.2	39.0	31.7	31.7	14.6	14.6	16.0	16.0
Actuated g/C Ratio	0.49	0.47	0.42	0.34	0.34	0.16	0.16	0.17	0.17
v/c Ratio	0.59	0.72	0.04	0.79	0.22	0.55	0.47	0.38	0.72
Control Delay	35.5	29.3	16.2	39.4	25.8	48.9	46.0	42.4	36.9
Queue Delay	0.0	0.0	0.0	0.0	0.0	0.0	0.0	0.0	0.0
Total Delay	35.5	29.3	16.2	39.4	25.8	48.9	46.0	42.4	36.9
LOS	D	C	B	D	C	D	D	D	D
Approach Delay		30.8		36.6			47.5		38.5
Approach LOS		C		D			D		D

Intersection Summary

Cycle Length: 130	
Actuated Cycle Length: 92.8	
Natural Cycle: 90	
Control Type: Actuated-Uncoordinated	
Maximum v/c Ratio: 0.79	
Intersection Signal Delay: 36.2	Intersection LOS: D
Intersection Capacity Utilization 69.4%	ICU Level of Service C
Analysis Period (min) 15	

Splits and Phases: 14: NYS Route 52 & Jackson Street



Bypass Tunnel
6: I-84 EB On Ramp & NYS Route 52

2010 Existing Conditions
PM Peak



Movement	WBL	WBR	NBT	NBR	SBL	SBT
Lane Configurations						
Volume (veh/h)	0	0	761	196	43	998
Sign Control	Stop		Free			Free
Grade	0%		0%			0%
Peak Hour Factor	0.92	0.92	0.94	0.94	0.96	0.96
Hourly flow rate (vph)	0	0	810	209	45	1040
Pedestrians						
Lane Width (ft)						
Walking Speed (ft/s)						
Percent Blockage						
Right turn flare (veh)						
Median type			None			None
Median storage (veh)						
Upstream signal (ft)			134			439
pX, platoon unblocked	0.79	0.70			0.70	
vC, conflicting volume	2043	914			1018	
vC1, stage 1 conf vol						
vC2, stage 2 conf vol						
vCu, unblocked vol	1326	659			809	
tC, single (s)	6.4	6.2			4.1	
tC, 2 stage (s)						
tF (s)	3.5	3.3			2.2	
p0 queue free %	100	100			92	
cM capacity (veh/h)	126	323			569	
Direction, Lane #	NB 1	SB 1	SB 2			
Volume Total	1018	45	1040			
Volume Left	0	45	0			
Volume Right	209	0	0			
cSH	1700	569	1700			
Volume to Capacity	0.60	0.08	0.61			
Queue Length 95th (ft)	0	6	0			
Control Delay (s)	0.0	11.9	0.0			
Lane LOS		B				
Approach Delay (s)	0.0	0.5				
Approach LOS						
Intersection Summary						
Average Delay			0.3			
Intersection Capacity Utilization			65.5%		ICU Level of Service	C
Analysis Period (min)			15			

Bypass Tunnel
8: I-84 WB On Ramp & NYS Route 52

2010 Existing Conditions
PM Peak



Movement	EBL	EBR	NBL	NBT	SBT	SBR
Lane Configurations						
Volume (veh/h)	0	0	73	688	1041	199
Sign Control	Stop			Free	Free	
Grade	0%			0%	0%	
Peak Hour Factor	0.93	0.93	0.93	0.93	0.92	0.92
Hourly flow rate (vph)	0	0	78	740	1132	216
Pedestrians						
Lane Width (ft)						
Walking Speed (ft/s)						
Percent Blockage						
Right turn flare (veh)						
Median type				None	None	
Median storage (veh)						
Upstream signal (ft)				451	122	
pX, platoon unblocked	0.75	0.62	0.62			
vC, conflicting volume	2028	1132	1348			
vC1, stage 1 conf vol						
vC2, stage 2 conf vol						
vCu, unblocked vol	1440	909	1256			
tC, single (s)	6.4	6.2	4.1			
tC, 2 stage (s)						
tF (s)	3.5	3.3	2.2			
p0 queue free %	100	100	77			
cM capacity (veh/h)	85	208	345			
Direction, Lane #	NB 1	NB 2	SB 1	SB 2		
Volume Total	78	740	1132	216		
Volume Left	78	0	0	0		
Volume Right	0	0	0	216		
cSH	345	1700	1700	1700		
Volume to Capacity	0.23	0.44	0.67	0.13		
Queue Length 95th (ft)	22	0	0	0		
Control Delay (s)	18.5	0.0	0.0	0.0		
Lane LOS	C					
Approach Delay (s)	1.8		0.0			
Approach LOS						
Intersection Summary						
Average Delay			0.7			
Intersection Capacity Utilization			65.5%		ICU Level of Service	C
Analysis Period (min)			15			

Bypass Tunnel
17: Baxtertown Road & Osborne Hill Road

2010 Existing Conditions
PM Peak



Movement	EBL	EBR	NBL	NBT	SBT	SBR
Lane Configurations						
Volume (veh/h)	23	41	116	265	222	42
Sign Control	Stop			Free	Free	
Grade	0%			0%	0%	
Peak Hour Factor	0.67	0.67	0.91	0.91	0.75	0.75
Hourly flow rate (vph)	34	61	127	291	296	56
Pedestrians						
Lane Width (ft)						
Walking Speed (ft/s)						
Percent Blockage						
Right turn flare (veh)	5					
Median type				None	None	
Median storage (veh)						
Upstream signal (ft)						
pX, platoon unblocked						
vC, conflicting volume	870	324	352			
vC1, stage 1 conf vol						
vC2, stage 2 conf vol						
vCu, unblocked vol	870	324	352			
tC, single (s)	6.4	6.2	4.1			
tC, 2 stage (s)						
tF (s)	3.5	3.3	2.2			
p0 queue free %	88	91	89			
cM capacity (veh/h)	288	717	1207			
Direction, Lane #	EB 1	NB 1	SB 1			
Volume Total	96	419	352			
Volume Left	34	127	0			
Volume Right	61	0	56			
cSH	801	1207	1700			
Volume to Capacity	0.12	0.11	0.21			
Queue Length 95th (ft)	10	9	0			
Control Delay (s)	13.6	3.3	0.0			
Lane LOS	B	A				
Approach Delay (s)	13.6	3.3	0.0			
Approach LOS	B					
Intersection Summary						
Average Delay			3.1			
Intersection Capacity Utilization			47.9%	ICU Level of Service	A	
Analysis Period (min)			15			

Bypass Tunnel
3: I-84 EB Off Ramp & Route 9D

2010 Existing Conditions
PM Peak



Lane Group	EBL	EBT	EBR	NBT	SBL	SBT	ø5	ø6	ø8
Lane Configurations									
Volume (vph)	472	4	417	644	129	419			
Turn Type	Split		Prot		custom				
Protected Phases	4	4	4	2	1	16	5	6	8
Permitted Phases					6				
Detector Phase	4	4	4	2	1	16			
Switch Phase									
Minimum Initial (s)	4.0	4.0	4.0	4.0	4.0		4.0	4.0	4.0
Minimum Split (s)	21.0	21.0	21.0	21.0	9.0		9.0	21.0	21.0
Total Split (s)	40.0	40.0	40.0	55.0	40.0	95.0	40.0	55.0	40.0
Total Split (%)	29.6%	29.6%	29.6%	40.7%	29.6%	70.4%	30%	41%	30%
Yellow Time (s)	4.0	4.0	4.0	4.0	4.0		4.0	4.0	4.0
All-Red Time (s)	1.0	1.0	1.0	1.0	1.0		1.0	1.0	1.0
Lost Time Adjust (s)	0.0	0.0	0.0	0.0	0.0	0.0			
Total Lost Time (s)	5.0	5.0	5.0	5.0	5.0	5.0			
Lead/Lag				Lag	Lead		Lead	Lag	
Lead-Lag Optimize?				Yes	Yes		Yes	Yes	
Recall Mode	None	None	None	C-Max	None		None	Max	None
Act Effct Green (s)	35.0	35.0	35.0	62.4	79.6	79.6			
Actuated g/C Ratio	0.26	0.26	0.26	0.46	0.59	0.59			
v/c Ratio	1.21	0.01	0.70	0.39	0.29	0.43			
Control Delay	155.7	37.2	12.3	23.9	14.5	16.3			
Queue Delay	15.3	0.0	0.0	0.0	0.1	0.2			
Total Delay	171.0	37.2	12.3	23.9	14.6	16.5			
LOS	F	D	B	C	B	B			
Approach Delay		96.2		23.9		16.0			
Approach LOS		F		C		B			

Intersection Summary

Cycle Length: 135
 Actuated Cycle Length: 135
 Offset: 0 (0%), Referenced to phase 2:NBT, Start of Green
 Natural Cycle: 60
 Control Type: Actuated-Coordinated
 Maximum v/c Ratio: 1.21
 Intersection Signal Delay: 51.5
 Intersection Capacity Utilization 88.1%
 Analysis Period (min) 15
 Intersection LOS: D
 ICU Level of Service E

Splits and Phases: 3: I-84 EB Off Ramp & Route 9D

#3 ø1 40 s	#3 #7 ø2 55 s	#3 ø4 40 s
#7 ø5 40 s	#3 #7 ø6 55 s	#7 ø8 40 s

Bypass Tunnel
7: I-84 WB On Ramp & Route 9D

2010 Existing Conditions
PM Peak



Lane Group	WBT	WBR	NBL	NBT	SBT	SBR	ø1	ø2	ø4
Lane Configurations	↖	↗	↘	↕	↕	↘			
Volume (vph)	1	129	441	675	334	487			
Turn Type		Perm	pm+pt			Perm			
Protected Phases	8		5	2 5	6		1	2	4
Permitted Phases		8	2 5	5		6			
Detector Phase	8	8	5	2 5	6	6			
Switch Phase									
Minimum Initial (s)	4.0	4.0	4.0		4.0	4.0	4.0	4.0	4.0
Minimum Split (s)	21.0	21.0	9.0		21.0	21.0	9.0	21.0	21.0
Total Split (s)	40.0	40.0	40.0	95.0	55.0	55.0	40.0	55.0	40.0
Total Split (%)	29.6%	29.6%	29.6%	70.4%	40.7%	40.7%	30%	41%	30%
Yellow Time (s)	4.0	4.0	4.0		4.0	4.0	4.0	4.0	4.0
All-Red Time (s)	1.0	1.0	1.0		1.0	1.0	1.0	1.0	1.0
Lost Time Adjust (s)	0.0	0.0	0.0	0.0	0.0	0.0			
Total Lost Time (s)	5.0	5.0	5.0	5.0	5.0	5.0			
Lead/Lag			Lead		Lag	Lag	Lead	Lag	
Lead-Lag Optimize?			Yes		Yes	Yes	Yes	Yes	
Recall Mode	None	None	None		Max	Max	None	C-Max	None
Act Effct Green (s)	35.0	35.0	89.4	89.4	57.0	57.0			
Actuated g/C Ratio	0.26	0.26	0.66	0.66	0.42	0.42			
v/c Ratio	0.59	0.32	0.62	0.31	0.23	0.53			
Control Delay	49.9	12.4	18.0	11.4	26.7	4.6			
Queue Delay	0.4	0.0	1.6	0.4	0.0	0.0			
Total Delay	50.3	12.4	19.6	11.8	26.7	4.6			
LOS	D	B	B	B	C	A			
Approach Delay	36.1			14.9	13.6				
Approach LOS	D			B	B				

Intersection Summary

Cycle Length: 135
 Actuated Cycle Length: 135
 Offset: 0 (0%), Referenced to phase 2:NBT, Start of Green
 Natural Cycle: 60
 Control Type: Actuated-Coordinated
 Maximum v/c Ratio: 1.21
 Intersection Signal Delay: 18.2
 Intersection Capacity Utilization 88.1%
 Analysis Period (min) 15
 Intersection LOS: B
 ICU Level of Service E

Splits and Phases: 7: I-84 WB On Ramp & Route 9D

#3 ↘ ø1 40 s	#3 #7 ↕ ↗ ø2 55 s	#3 ↘ ↗ ø4 40 s
#7 ↖ ↗ ø5 40 s	#3 #7 ↘ ↗ ø6 55 s	#7 ↘ ↗ ø8 40 s

Bypass Tunnel
13: Retail Driveway & Route 9D

2010 Existing Conditions
PM Peak

Lane Group	EBL	EBT	EBR	WBL	WBT	WBR	NBL	NBT	NBR	SBL	SBT	SBR
Lane Configurations												
Volume (vph)	26	3	5	22	2	20	8	827	27	13	907	31
Turn Type	Perm		Perm	Perm		Perm	pm+pt		Free	pm+pt		Perm
Protected Phases		4			8		5	2		1	6	
Permitted Phases	4		4	8		8	2		Free	6		6
Detector Phase	4	4	4	8	8	8	5	2		1	6	6
Switch Phase												
Minimum Initial (s)	4.0	4.0	4.0	4.0	4.0	4.0	4.0	4.0		4.0	4.0	4.0
Minimum Split (s)	21.0	21.0	21.0	21.0	21.0	21.0	9.0	21.0		9.0	21.0	21.0
Total Split (s)	45.0	45.0	45.0	45.0	45.0	45.0	25.0	45.0	0.0	25.0	45.0	45.0
Total Split (%)	39.1%	39.1%	39.1%	39.1%	39.1%	39.1%	21.7%	39.1%	0.0%	21.7%	39.1%	39.1%
Yellow Time (s)	4.0	4.0	4.0	4.0	4.0	4.0	4.0	4.0		4.0	4.0	4.0
All-Red Time (s)	1.0	1.0	1.0	1.0	1.0	1.0	1.0	1.0		1.0	1.0	1.0
Lost Time Adjust (s)	0.0	0.0	0.0	0.0	0.0	0.0	0.0	0.0	0.0	0.0	0.0	0.0
Total Lost Time (s)	5.0	5.0	5.0	5.0	5.0	5.0	5.0	5.0	4.0	5.0	5.0	5.0
Lead/Lag							Lead	Lag		Lead	Lag	Lag
Lead-Lag Optimize?							Yes	Yes		Yes	Yes	Yes
Recall Mode	None	None	None	None	None	None	None	None		None	None	None
Act Effct Green (s)		7.1	7.1		7.1	7.1	42.1	43.6	55.0	42.1	43.6	43.6
Actuated g/C Ratio		0.13	0.13		0.13	0.13	0.77	0.79	1.00	0.77	0.79	0.79
v/c Ratio		0.19	0.03		0.16	0.13	0.02	0.58	0.02	0.03	0.67	0.03
Control Delay		26.7	16.0		26.3	12.3	2.9	8.7	0.0	2.9	11.0	3.5
Queue Delay		0.0	0.0		0.0	0.0	0.0	0.0	0.0	0.0	0.0	0.0
Total Delay		26.7	16.0		26.3	12.3	2.9	8.7	0.0	2.9	11.0	3.5
LOS		C	B		C	B	A	A	A	A	B	A
Approach Delay		25.2			19.9			8.3			10.6	
Approach LOS		C			B			A			B	

Intersection Summary

Cycle Length: 115	
Actuated Cycle Length: 55	
Natural Cycle: 80	
Control Type: Semi Act-Uncoord	
Maximum v/c Ratio: 0.67	
Intersection Signal Delay: 10.3	Intersection LOS: B
Intersection Capacity Utilization 66.9%	ICU Level of Service C
Analysis Period (min) 15	

Splits and Phases: 13: Retail Driveway & Route 9D



Bypass Tunnel
19: Red Schoolhouse Road & Route 9D


2010 Existing Conditions
PM Peak

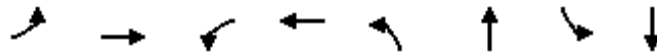
	↙	↖	↑	↗	↘	↓
Lane Group	WBL	WBR	NBT	NBR	SBL	SBT
Lane Configurations	↙	↖	↑	↗	↘	↓
Volume (vph)	84	151	710	67	188	727
Turn Type		pm+ov		Perm	pm+pt	
Protected Phases	8	1	2		1	5
Permitted Phases		8		2	5	
Detector Phase	8	1	2	2	1	5
Switch Phase						
Minimum Initial (s)	4.0	4.0	4.0	4.0	4.0	4.0
Minimum Split (s)	21.0	9.0	21.0	21.0	9.0	21.0
Total Split (s)	21.0	15.0	25.0	25.0	15.0	40.0
Total Split (%)	34.4%	24.6%	41.0%	41.0%	24.6%	65.6%
Yellow Time (s)	4.0	4.0	4.0	4.0	4.0	4.0
All-Red Time (s)	1.0	1.0	1.0	1.0	1.0	1.0
Lost Time Adjust (s)	0.0	0.0	0.0	0.0	0.0	0.0
Total Lost Time (s)	5.0	5.0	5.0	5.0	5.0	5.0
Lead/Lag		Lag	Lead	Lead	Lag	
Lead-Lag Optimize?		Yes	Yes	Yes	Yes	
Recall Mode	None	None	C-Max	C-Max	None	None
Act Effct Green (s)	8.6	19.9	31.1	31.1	44.5	45.5
Actuated g/C Ratio	0.14	0.33	0.51	0.51	0.73	0.75
v/c Ratio	0.38	0.31	0.79	0.08	0.43	0.54
Control Delay	27.4	10.3	24.9	3.8	12.4	6.9
Queue Delay	0.0	0.0	0.0	0.0	0.0	0.0
Total Delay	27.4	10.3	24.9	3.8	12.4	6.9
LOS	C	B	C	A	B	A
Approach Delay	16.4		23.1			8.0
Approach LOS	B		C			A

Intersection Summary

Cycle Length: 61
 Actuated Cycle Length: 61
 Offset: 0 (0%), Referenced to phase 2:NBT, Start of Green
 Natural Cycle: 60
 Control Type: Actuated-Coordinated
 Maximum v/c Ratio: 0.79
 Intersection Signal Delay: 15.2
 Intersection LOS: B
 Intersection Capacity Utilization 64.9%
 ICU Level of Service C
 Analysis Period (min) 15

Splits and Phases: 19: Red Schoolhouse Road & Route 9D





Lane Group	EBL	EBT	WBL	WBT	NBL	NBT	SBL	SBT
Lane Configurations		↕		↕	↗	↗	↗	↗
Volume (vph)	19	22	32	59	45	840	25	845
Turn Type	Perm		Perm		pm+pt		pm+pt	
Protected Phases		4		8	5	2	1	6
Permitted Phases	4		8		2		6	
Detector Phase	4	4	8	8	5	2	1	6
Switch Phase								
Minimum Initial (s)	4.0	4.0	4.0	4.0	4.0	4.0	4.0	4.0
Minimum Split (s)	15.0	15.0	15.0	15.0	15.0	26.0	15.0	26.0
Total Split (s)	20.0	20.0	20.0	20.0	20.0	45.0	20.0	45.0
Total Split (%)	23.5%	23.5%	23.5%	23.5%	23.5%	52.9%	23.5%	52.9%
Yellow Time (s)	4.0	4.0	4.0	4.0	4.0	4.0	4.0	4.0
All-Red Time (s)	1.0	1.0	1.0	1.0	1.0	1.0	1.0	1.0
Lost Time Adjust (s)	0.0	0.0	0.0	0.0	0.0	0.0	0.0	0.0
Total Lost Time (s)	5.0	5.0	5.0	5.0	5.0	5.0	5.0	5.0
Lead/Lag					Lead	Lag	Lead	Lag
Lead-Lag Optimize?					Yes	Yes	Yes	Yes
Recall Mode	None	None	None	None	None	Max	None	Max
Act Effct Green (s)		10.2		10.4	46.2	45.3	44.9	43.1
Actuated g/C Ratio		0.16		0.16	0.71	0.69	0.69	0.66
v/c Ratio		0.37		0.53	0.15	0.71	0.08	0.76
Control Delay		20.6		30.6	4.9	16.1	4.4	19.7
Queue Delay		0.0		0.0	0.0	0.0	0.0	0.0
Total Delay		20.6		30.6	4.9	16.1	4.4	19.7
LOS		C		C	A	B	A	B
Approach Delay		20.6		30.6		15.5		19.3
Approach LOS		C		C		B		B


Intersection Summary

Cycle Length: 85
 Actuated Cycle Length: 65.3
 Natural Cycle: 75
 Control Type: Actuated-Uncoordinated
 Maximum v/c Ratio: 0.76
 Intersection Signal Delay: 18.4
 Intersection Capacity Utilization 63.8%
 Analysis Period (min) 15

Intersection LOS: B
 ICU Level of Service B

Splits and Phases: 22: Chelsea Road & Route 9D





Lane Group	EBT	EBR	WBL	WBT	NBL	NBT	SBL	SBT
Lane Configurations	↖	↗	↖	↗	↖	↗	↖	↗
Volume (vph)	84	136	187	74	87	650	30	677
Turn Type		custom	custom		pm+pt		pm+pt	
Protected Phases	7	7	8	8	5	2	1	6
Permitted Phases		7	8		2		6	
Detector Phase	7	7	8	8	5	2	1	6
Switch Phase								
Minimum Initial (s)	4.0	4.0	4.0	4.0	4.0	4.0	4.0	4.0
Minimum Split (s)	10.0	10.0	10.0	10.0	8.0	21.0	8.0	20.0
Total Split (s)	22.0	22.0	16.0	16.0	10.0	42.0	10.0	42.0
Total Split (%)	24.4%	24.4%	17.8%	17.8%	11.1%	46.7%	11.1%	46.7%
Yellow Time (s)	3.0	3.0	3.0	3.0	3.0	3.0	3.0	3.0
All-Red Time (s)	2.0	2.0	2.0	2.0	0.0	2.0	0.0	2.0
Lost Time Adjust (s)	0.0	0.0	0.0	0.0	0.0	0.0	0.0	0.0
Total Lost Time (s)	5.0	5.0	5.0	5.0	3.0	5.0	3.0	5.0
Lead/Lag	Lead	Lead	Lag	Lag	Lead	Lag	Lead	Lag
Lead-Lag Optimize?	Yes	Yes	Yes	Yes	Yes	Yes	Yes	Yes
Recall Mode	None	None	None	None	None	None	None	None
Act Effct Green (s)	12.7	12.7	11.1	11.1	45.5	39.5	44.2	37.3
Actuated g/C Ratio	0.15	0.15	0.13	0.13	0.54	0.47	0.53	0.45
v/c Ratio	0.61	0.46	1.04	0.53	0.45	1.03	0.16	0.96
Control Delay	44.0	9.8	109.2	39.4	17.0	64.3	10.8	48.8
Queue Delay	0.0	0.0	0.0	0.0	0.0	0.0	0.0	0.0
Total Delay	44.0	9.8	109.2	39.4	17.0	64.3	10.8	48.8
LOS	D	A	F	D	B	E	B	D
Approach Delay	26.7			84.3		59.5		47.3
Approach LOS	C			F		E		D

Intersection Summary

Cycle Length: 90	
Actuated Cycle Length: 83.8	
Natural Cycle: 90	
Control Type: Actuated-Uncoordinated	
Maximum v/c Ratio: 1.04	
Intersection Signal Delay: 54.8	Intersection LOS: D
Intersection Capacity Utilization 74.2%	ICU Level of Service D
Analysis Period (min) 15	

Splits and Phases: 48: New Hamburg Road & Route 9D



Bypass Tunnel
51: Old Hopewell Road & Route 9

2010 Existing Conditions
PM Peak



Lane Group	EBL	EBT	EBR	WBT	WBR	NBL	NBT	NBR	SBL	SBT	SBR
Lane Configurations											
Volume (vph)	99	116	126	132	107	166	1538	58	88	1035	88
Turn Type	custom		custom		custom	Prot		pm+ov	Prot		pm+ov
Protected Phases	7	7	7	8	8	5	2	8	1	6	7
Permitted Phases	7	7	7	8	8			2			6
Detector Phase	7	7	7	8	8	5	2	8	1	6	7
Switch Phase											
Minimum Initial (s)	4.0	4.0	4.0	4.0	4.0	4.0	4.0	4.0	4.0	4.0	4.0
Minimum Split (s)	21.0	21.0	21.0	21.0	21.0	8.0	21.0	21.0	8.0	21.0	21.0
Total Split (s)	30.0	30.0	30.0	27.0	27.0	28.0	65.0	27.0	28.0	65.0	30.0
Total Split (%)	20.0%	20.0%	20.0%	18.0%	18.0%	18.7%	43.3%	18.0%	18.7%	43.3%	20.0%
Yellow Time (s)	3.0	3.0	3.0	3.0	3.0	3.0	3.0	3.0	3.0	3.0	3.0
All-Red Time (s)	2.0	2.0	2.0	2.0	2.0	0.0	2.0	2.0	0.0	2.0	2.0
Lost Time Adjust (s)	0.0	0.0	0.0	0.0	0.0	0.0	0.0	0.0	0.0	0.0	0.0
Total Lost Time (s)	5.0	5.0	5.0	5.0	5.0	3.0	5.0	5.0	3.0	5.0	5.0
Lead/Lag	Lead	Lead	Lead	Lag	Lag	Lead	Lag	Lag	Lead	Lag	Lead
Lead-Lag Optimize?	Yes	Yes	Yes	Yes	Yes	Yes	Yes	Yes	Yes	Yes	Yes
Recall Mode	None	None	None	None	None	None	None	None	None	None	None
Act Effct Green (s)	16.7	16.7	16.7	22.2	22.2	18.3	61.7	83.9	12.3	55.7	77.4
Actuated g/C Ratio	0.13	0.13	0.13	0.17	0.17	0.14	0.47	0.64	0.09	0.43	0.59
v/c Ratio	0.57	0.63	0.47	0.88	0.33	0.74	0.98	0.06	0.56	0.70	0.09
Control Delay	64.9	67.6	12.6	83.3	12.9	73.7	52.9	2.9	71.7	35.3	2.6
Queue Delay	0.0	0.0	0.0	0.0	0.0	0.0	0.0	0.0	0.0	0.0	0.0
Total Delay	64.9	67.6	12.6	83.3	12.9	73.7	52.9	2.9	71.7	35.3	2.6
LOS	E	E	B	F	B	E	D	A	E	D	A
Approach Delay		46.5		61.8			53.2			35.6	
Approach LOS		D		E			D			D	

Intersection Summary


Cycle Length: 150	
Actuated Cycle Length: 131	
Natural Cycle: 100	
Control Type: Actuated-Uncoordinated	
Maximum v/c Ratio: 0.98	
Intersection Signal Delay: 47.7	Intersection LOS: D
Intersection Capacity Utilization 82.5%	ICU Level of Service E
Analysis Period (min) 15	

Splits and Phases: 51: Old Hopewell Road & Route 9

ø1 28 s	ø2 65 s	ø7 30 s	ø8 27 s
ø5 28 s	ø6 65 s		

Bypass Tunnel
69: Brockway Road & Route 9D

2010 Existing Conditions
PM Peak



Lane Group	EBL	EBT	EBR	WBL	WBT	NBL	NBT	SBL	SBT	SBR
Lane Configurations		↖	↗		↔	↗	↑	↖	↑↑	↗
Volume (vph)	41	3	88	23	7	146	760	24	744	53
Turn Type	Perm		pm+ov	Perm		pm+pt		pm+pt		Perm
Protected Phases		4	5		8	5	2	1	6	
Permitted Phases	4		4	8		2		6		6
Detector Phase	4	4	5	8	8	5	2	1	6	6
Switch Phase										
Minimum Initial (s)	4.0	4.0	4.0	4.0	4.0	4.0	4.0	4.0	4.0	4.0
Minimum Split (s)	9.0	9.0	9.0	9.0	9.0	9.0	9.0	9.0	9.0	9.0
Total Split (s)	15.0	15.0	10.0	15.0	15.0	10.0	65.0	10.0	65.0	65.0
Total Split (%)	16.7%	16.7%	11.1%	16.7%	16.7%	11.1%	72.2%	11.1%	72.2%	72.2%
Yellow Time (s)	3.0	3.0	3.0	3.0	3.0	3.0	3.0	3.0	3.0	3.0
All-Red Time (s)	2.0	2.0	2.0	2.0	2.0	2.0	2.0	2.0	2.0	2.0
Lost Time Adjust (s)	0.0	0.0	0.0	0.0	0.0	0.0	0.0	0.0	0.0	0.0
Total Lost Time (s)	5.0	5.0	5.0	5.0	5.0	5.0	5.0	5.0	5.0	5.0
Lead/Lag			Lead			Lead	Lag	Lead	Lag	Lag
Lead-Lag Optimize?			Yes			Yes	Yes	Yes	Yes	Yes
Recall Mode	None	None	None	None	None	None	Min	None	Min	Min
Act Effct Green (s)		8.2	12.8		8.0	41.7	43.4	37.5	31.8	31.8
Actuated g/C Ratio		0.15	0.23		0.14	0.75	0.78	0.67	0.57	0.57
v/c Ratio		0.22	0.25		0.30	0.34	0.59	0.06	0.45	0.07
Control Delay		30.4	7.5		23.3	4.8	9.2	3.1	8.1	1.9
Queue Delay		0.0	0.0		0.0	0.0	0.0	0.0	0.0	0.0
Total Delay		30.4	7.5		23.3	4.8	9.2	3.1	8.1	1.9
LOS		C	A		C	A	A	A	A	A
Approach Delay		15.1			23.3		8.5		7.6	
Approach LOS		B			C		A		A	

Intersection Summary

Cycle Length: 90
 Actuated Cycle Length: 55.9
 Natural Cycle: 60
 Control Type: Actuated-Uncoordinated
 Maximum v/c Ratio: 0.59
 Intersection Signal Delay: 9.1
 Intersection Capacity Utilization 65.7%
 Analysis Period (min) 15

Intersection LOS: A
 ICU Level of Service C

Splits and Phases: 69: Brockway Road & Route 9D





Movement	WBL	WBR	NBT	NBR	SBL	SBT
Lane Configurations						
Volume (veh/h)	11	41	868	4	29	858
Sign Control	Stop		Free			Free
Grade	0%		0%			0%
Peak Hour Factor	0.78	0.78	0.91	0.91	0.88	0.88
Hourly flow rate (vph)	14	53	954	4	33	975
Pedestrians						
Lane Width (ft)						
Walking Speed (ft/s)						
Percent Blockage						
Right turn flare (veh)						
Median type			None			None
Median storage (veh)						
Upstream signal (ft)						
pX, platoon unblocked						
vC, conflicting volume	1997	956			958	
vC1, stage 1 conf vol						
vC2, stage 2 conf vol						
vCu, unblocked vol	1997	956			958	
tC, single (s)	6.4	6.2			4.1	
tC, 2 stage (s)						
tF (s)	3.5	3.3			2.2	
p0 queue free %	78	83			95	
cM capacity (veh/h)	63	313			718	

Direction, Lane #	WB 1	NB 1	SB 1
Volume Total	67	958	1008
Volume Left	14	0	33
Volume Right	53	4	0
cSH	170	1700	718
Volume to Capacity	0.39	0.56	0.05
Queue Length 95th (ft)	43	0	4
Control Delay (s)	39.1	0.0	1.4
Lane LOS	E		A
Approach Delay (s)	39.1	0.0	1.4
Approach LOS	E		

Intersection Summary			
Average Delay		2.0	
Intersection Capacity Utilization		78.6%	ICU Level of Service
Analysis Period (min)		15	D



Movement	EBL	EBR	NBL	NBT	SBT	SBR
Lane Configurations						
Volume (veh/h)	0	30	59	850	857	0
Sign Control	Stop			Free	Free	
Grade	0%			0%	0%	
Peak Hour Factor	0.73	0.73	0.91	0.91	0.88	0.88
Hourly flow rate (vph)	0	41	65	934	974	0
Pedestrians						
Lane Width (ft)						
Walking Speed (ft/s)						
Percent Blockage						
Right turn flare (veh)						
Median type				None	None	
Median storage (veh)						
Upstream signal (ft)						
pX, platoon unblocked						
vC, conflicting volume	2038	974	974			
vC1, stage 1 conf vol						
vC2, stage 2 conf vol						
vCu, unblocked vol	2038	974	974			
tC, single (s)	6.4	6.2	4.1			
tC, 2 stage (s)						
tF (s)	3.5	3.3	2.2			
p0 queue free %	100	87	91			
cM capacity (veh/h)	57	306	708			
Direction, Lane #	EB 1	NB 1	SB 1			
Volume Total	41	999	974			
Volume Left	0	65	0			
Volume Right	41	0	0			
cSH	306	708	1700			
Volume to Capacity	0.13	0.09	0.57			
Queue Length 95th (ft)	11	8	0			
Control Delay (s)	18.6	2.7	0.0			
Lane LOS	C	A				
Approach Delay (s)	18.6	2.7	0.0			
Approach LOS	C					
Intersection Summary						
Average Delay			1.7			
Intersection Capacity Utilization			96.5%	ICU Level of Service		F
Analysis Period (min)			15			



Movement	EBL	EBR	NBL	NBT	SBT	SBR
Lane Configurations						
Volume (veh/h)	7	0	0	850	857	11
Sign Control	Stop			Free	Free	
Grade	0%			0%	0%	
Peak Hour Factor	0.73	0.73	0.91	0.91	0.88	0.88
Hourly flow rate (vph)	10	0	0	934	974	12
Pedestrians						
Lane Width (ft)						
Walking Speed (ft/s)						
Percent Blockage						
Right turn flare (veh)						
Median type				None	None	
Median storage (veh)						
Upstream signal (ft)						
pX, platoon unblocked						
vC, conflicting volume	1914	980	986			
vC1, stage 1 conf vol						
vC2, stage 2 conf vol						
vCu, unblocked vol	1914	980	986			
tC, single (s)	6.4	6.2	4.1			
tC, 2 stage (s)						
tF (s)	3.5	3.3	2.2			
p0 queue free %	87	100	100			
cM capacity (veh/h)	74	303	700			
Direction, Lane #	EB 1	NB 1	SB 1			
Volume Total	10	934	986			
Volume Left	10	0	0			
Volume Right	0	0	12			
cSH	74	1700	1700			
Volume to Capacity	0.13	0.55	0.58			
Queue Length 95th (ft)	11	0	0			
Control Delay (s)	60.3	0.0	0.0			
Lane LOS	F					
Approach Delay (s)	60.3	0.0	0.0			
Approach LOS	F					
Intersection Summary						
Average Delay			0.3			
Intersection Capacity Utilization			55.8%	ICU Level of Service		B
Analysis Period (min)			15			



Movement	WBL	WBR	NBT	NBR	SBL	SBT
Lane Configurations		↖	↑			↘
Volume (veh/h)	0	11	59	0	7	30
Sign Control	Stop		Free			Free
Grade	0%		0%			0%
Peak Hour Factor	0.88	0.88	0.92	0.92	0.73	0.73
Hourly flow rate (vph)	0	12	64	0	10	41
Pedestrians						
Lane Width (ft)						
Walking Speed (ft/s)						
Percent Blockage						
Right turn flare (veh)						
Median type			None			None
Median storage (veh)						
Upstream signal (ft)						
pX, platoon unblocked						
vC, conflicting volume	124	64			64	
vC1, stage 1 conf vol						
vC2, stage 2 conf vol						
vCu, unblocked vol	124	64			64	
tC, single (s)	6.4	6.2			4.1	
tC, 2 stage (s)						
tF (s)	3.5	3.3			2.2	
p0 queue free %	100	99			99	
cM capacity (veh/h)	865	1000			1538	

Direction, Lane #	WB 1	NB 1	SB 1
Volume Total	12	64	51
Volume Left	0	0	10
Volume Right	12	0	0
cSH	1000	1700	1538
Volume to Capacity	0.01	0.04	0.01
Queue Length 95th (ft)	1	0	0
Control Delay (s)	8.6	0.0	1.4
Lane LOS	A		A
Approach Delay (s)	8.6	0.0	1.4
Approach LOS	A		

Intersection Summary			
Average Delay		1.4	
Intersection Capacity Utilization		13.3%	ICU Level of Service A
Analysis Period (min)		15	

Bypass Tunnel
34: River Road North & Old State Road

2010 Existing Conditions
PM Peak



Movement	EBL	EBR	NBL	NBT	SBT	SBR
Lane Configurations						
Sign Control	Stop			Stop	Stop	
Volume (vph)	37	22	25	45	15	42
Peak Hour Factor	0.75	0.75	0.88	0.88	0.69	0.69
Hourly flow rate (vph)	49	29	28	51	22	61
Direction, Lane #	EB 1	NB 1	SB 1			
Volume Total (vph)	79	80	83			
Volume Left (vph)	49	28	0			
Volume Right (vph)	29	0	61			
Hadj (s)	-0.06	0.11	-0.41			
Departure Headway (s)	4.2	4.3	3.7			
Degree Utilization, x	0.09	0.09	0.09			
Capacity (veh/h)	829	819	934			
Control Delay (s)	7.6	7.7	7.1			
Approach Delay (s)	7.6	7.7	7.1			
Approach LOS	A	A	A			
Intersection Summary						
Delay			7.5			
HCM Level of Service			A			
Intersection Capacity Utilization			20.5%	ICU Level of Service	A	
Analysis Period (min)			15			

Bypass Tunnel
37: River Road North & DEP Shaft 6 Driveway

2010 Existing Conditions
PM Peak



Movement	EBL	EBT	WBT	WBR	SBL	SBR
Lane Configurations		↶	↷		↶	
Volume (veh/h)	1	46	55	2	3	3
Sign Control		Free	Free		Stop	
Grade		0%	0%		0%	
Peak Hour Factor	0.75	0.75	0.63	0.63	0.50	0.50
Hourly flow rate (vph)	1	61	87	3	6	6
Pedestrians						
Lane Width (ft)						
Walking Speed (ft/s)						
Percent Blockage						
Right turn flare (veh)						
Median type		None	None			
Median storage (veh)						
Upstream signal (ft)						
pX, platoon unblocked						
vC, conflicting volume	90				153	89
vC1, stage 1 conf vol						
vC2, stage 2 conf vol						
vCu, unblocked vol	90				153	89
tC, single (s)	4.1				6.4	6.2
tC, 2 stage (s)						
tF (s)	2.2				3.5	3.3
p0 queue free %	100				99	99
cM capacity (veh/h)	1505				838	969

Direction, Lane #	EB 1	WB 1	SB 1
Volume Total	63	90	12
Volume Left	1	0	6
Volume Right	0	3	6
cSH	1505	1700	899
Volume to Capacity	0.00	0.05	0.01
Queue Length 95th (ft)	0	0	1
Control Delay (s)	0.2	0.0	9.1
Lane LOS	A		A
Approach Delay (s)	0.2	0.0	9.1
Approach LOS			A

Intersection Summary			
Average Delay		0.7	
Intersection Capacity Utilization		13.3%	ICU Level of Service A
Analysis Period (min)		15	

Bypass Tunnel
40: Broadway & Market Street

2010 Existing Conditions
PM Peak



Movement	WBL	WBR	NBT	NBR	SBL	SBT
Lane Configurations						
Volume (veh/h)	78	17	20	48	23	25
Sign Control	Stop		Free			Free
Grade	0%		0%			0%
Peak Hour Factor	0.86	0.86	0.90	0.90	0.61	0.61
Hourly flow rate (vph)	91	20	22	53	38	41
Pedestrians						
Lane Width (ft)						
Walking Speed (ft/s)						
Percent Blockage						
Right turn flare (veh)						
Median type			None			None
Median storage (veh)						
Upstream signal (ft)						
pX, platoon unblocked						
vC, conflicting volume	165	49			76	
vC1, stage 1 conf vol						
vC2, stage 2 conf vol						
vCu, unblocked vol	165	49			76	
tC, single (s)	6.4	6.2			4.1	
tC, 2 stage (s)						
tF (s)	3.5	3.3			2.2	
p0 queue free %	89	98			98	
cM capacity (veh/h)	805	1020			1524	

Direction, Lane #	WB 1	NB 1	SB 1
Volume Total	110	76	79
Volume Left	91	0	38
Volume Right	20	53	0
cSH	836	1700	1524
Volume to Capacity	0.13	0.04	0.02
Queue Length 95th (ft)	11	0	2
Control Delay (s)	10.0	0.0	3.7
Lane LOS	A		A
Approach Delay (s)	10.0	0.0	3.7
Approach LOS	A		

Intersection Summary			
Average Delay		5.2	
Intersection Capacity Utilization		21.3%	ICU Level of Service A
Analysis Period (min)		15	



Movement	EBL	EBR	NBL	NBT	SBT	SBR
Lane Configurations						
Volume (veh/h)	8	13	7	850	840	23
Sign Control	Stop			Free	Free	
Grade	0%			0%	0%	
Peak Hour Factor	0.58	0.58	0.85	0.85	0.88	0.88
Hourly flow rate (vph)	14	22	8	1000	955	26
Pedestrians						
Lane Width (ft)						
Walking Speed (ft/s)						
Percent Blockage						
Right turn flare (veh)						
Median type				None	None	
Median storage (veh)						
Upstream signal (ft)						
pX, platoon unblocked						
vC, conflicting volume	1984	968	981			
vC1, stage 1 conf vol						
vC2, stage 2 conf vol						
vCu, unblocked vol	1984	968	981			
tC, single (s)	6.4	6.2	4.1			
tC, 2 stage (s)						
tF (s)	3.5	3.3	2.2			
p0 queue free %	79	93	99			
cM capacity (veh/h)	67	308	704			
Direction, Lane #	EB 1	NB 1	SB 1			
Volume Total	36	1008	981			
Volume Left	14	8	0			
Volume Right	22	0	26			
cSH	129	704	1700			
Volume to Capacity	0.28	0.01	0.58			
Queue Length 95th (ft)	27	1	0			
Control Delay (s)	43.3	0.4	0.0			
Lane LOS	E	A				
Approach Delay (s)	43.3	0.4	0.0			
Approach LOS	E					
Intersection Summary						
Average Delay			1.0			
Intersection Capacity Utilization			60.3%	ICU Level of Service		B
Analysis Period (min)			15			



Movement	EBL	EBR	NBL	NBT	SBT	SBR
Lane Configurations						
Volume (veh/h)	66	69	20	838	794	27
Sign Control	Stop			Free	Free	
Grade	0%			0%	0%	
Peak Hour Factor	0.93	0.93	0.94	0.94	0.91	0.91
Hourly flow rate (vph)	71	74	21	891	873	30
Pedestrians						
Lane Width (ft)						
Walking Speed (ft/s)						
Percent Blockage						
Right turn flare (veh)						
Median type				None	None	
Median storage (veh)						
Upstream signal (ft)						
pX, platoon unblocked						
vC, conflicting volume	1821	887	902			
vC1, stage 1 conf vol						
vC2, stage 2 conf vol						
vCu, unblocked vol	1821	887	902			
tC, single (s)	6.4	6.2	4.1			
tC, 2 stage (s)						
tF (s)	3.5	3.3	2.2			
p0 queue free %	14	78	97			
cM capacity (veh/h)	83	343	753			
Direction, Lane #	EB 1	NB 1	SB 1			
Volume Total	145	913	902			
Volume Left	71	21	0			
Volume Right	74	0	30			
cSH	135	753	1700			
Volume to Capacity	1.07	0.03	0.53			
Queue Length 95th (ft)	201	2	0			
Control Delay (s)	163.1	0.8	0.0			
Lane LOS	F	A				
Approach Delay (s)	163.1	0.8	0.0			
Approach LOS	F					
Intersection Summary						
Average Delay			12.5			
Intersection Capacity Utilization			74.7%	ICU Level of Service		D
Analysis Period (min)			15			



Movement	EBL	EBR	NBL	NBT	SBT	SBR
Lane Configurations						
Volume (veh/h)	20	27	79	824	858	61
Sign Control	Stop			Free	Free	
Grade	0%			0%	0%	
Peak Hour Factor	0.83	0.83	0.97	0.97	0.93	0.93
Hourly flow rate (vph)	24	33	81	849	923	66
Pedestrians						
Lane Width (ft)						
Walking Speed (ft/s)						
Percent Blockage						
Right turn flare (veh)						
Median type				None	None	
Median storage (veh)						
Upstream signal (ft)				1285		
pX, platoon unblocked	0.52					
vC, conflicting volume	1968	955	988			
vC1, stage 1 conf vol						
vC2, stage 2 conf vol						
vCu, unblocked vol	2403	955	988			
tC, single (s)	6.4	6.2	4.1			
tC, 2 stage (s)						
tF (s)	3.5	3.3	2.2			
p0 queue free %	0	90	88			
cM capacity (veh/h)	17	313	699			
Direction, Lane #	EB 1	NB 1	SB 1			
Volume Total	57	931	988			
Volume Left	24	81	0			
Volume Right	33	0	66			
cSH	37	699	1700			
Volume to Capacity	1.54	0.12	0.58			
Queue Length 95th (ft)	150	10	0			
Control Delay (s)	513.7	3.2	0.0			
Lane LOS	F	A				
Approach Delay (s)	513.7	3.2	0.0			
Approach LOS	F					
Intersection Summary						
Average Delay			16.3			
Intersection Capacity Utilization		109.9%		ICU Level of Service		H
Analysis Period (min)			15			

Bypass Tunnel
60: Chelsea Road & Chelsea Ridge Apts

2010 Existing Conditions
PM Peak



Movement	EBL	EBT	WBT	WBR	SBL	SBR
Lane Configurations		↶	↷		↷	
Volume (veh/h)	3	51	34	70	38	6
Sign Control		Free	Free		Stop	
Grade		0%	0%		0%	
Peak Hour Factor	0.79	0.79	0.87	0.87	0.79	0.79
Hourly flow rate (vph)	4	65	39	80	48	8
Pedestrians						
Lane Width (ft)						
Walking Speed (ft/s)						
Percent Blockage						
Right turn flare (veh)						
Median type		None	None			
Median storage (veh)						
Upstream signal (ft)						
pX, platoon unblocked						
vC, conflicting volume	120				151	79
vC1, stage 1 conf vol						
vC2, stage 2 conf vol						
vCu, unblocked vol	120				151	79
tC, single (s)	4.1				6.4	6.2
tC, 2 stage (s)						
tF (s)	2.2				3.5	3.3
p0 queue free %	100				94	99
cM capacity (veh/h)	1468				838	981

Direction, Lane #	EB 1	WB 1	SB 1
Volume Total	68	120	56
Volume Left	4	0	48
Volume Right	0	80	8
cSH	1468	1700	855
Volume to Capacity	0.00	0.07	0.07
Queue Length 95th (ft)	0	0	5
Control Delay (s)	0.4	0.0	9.5
Lane LOS	A		A
Approach Delay (s)	0.4	0.0	9.5
Approach LOS			A

Intersection Summary			
Average Delay		2.3	
Intersection Capacity Utilization		16.1%	ICU Level of Service A
Analysis Period (min)		15	



Movement	EBL	EBR	NBL	NBT	SBT	SBR
Lane Configurations						
Volume (veh/h)	17	174	14	835	708	0
Sign Control	Stop			Free	Free	
Grade	0%			0%	0%	
Peak Hour Factor	0.70	0.70	0.93	0.93	0.93	0.93
Hourly flow rate (vph)	24	249	15	898	761	0
Pedestrians						
Lane Width (ft)						
Walking Speed (ft/s)						
Percent Blockage						
Right turn flare (veh)						
Median type				None	None	
Median storage (veh)						
Upstream signal (ft)						
pX, platoon unblocked						
vC, conflicting volume	1689	761	761			
vC1, stage 1 conf vol						
vC2, stage 2 conf vol						
vCu, unblocked vol	1689	761	761			
tC, single (s)	6.4	6.2	4.1			
tC, 2 stage (s)						
tF (s)	3.5	3.3	2.2			
p0 queue free %	76	39	98			
cM capacity (veh/h)	101	405	851			
Direction, Lane #	EB 1	NB 1	NB 2	SB 1		
Volume Total	273	15	898	761		
Volume Left	24	15	0	0		
Volume Right	249	0	0	0		
cSH	320	851	1700	1700		
Volume to Capacity	0.85	0.02	0.53	0.45		
Queue Length 95th (ft)	190	1	0	0		
Control Delay (s)	57.0	9.3	0.0	0.0		
Lane LOS	F	A				
Approach Delay (s)	57.0	0.2		0.0		
Approach LOS	F					
Intersection Summary						
Average Delay			8.1			
Intersection Capacity Utilization			62.3%		ICU Level of Service	B
Analysis Period (min)			15			

Bypass Tunnel
64: Castle Point Road North & Route 9D

2010 Existing Conditions
PM Peak



Movement	EBL	EBT	EBR	WBL	WBT	WBR	NBL	NBT	NBR	SBL	SBT	SBR
Lane Configurations		↔			↔		↗	↘		↗	↘	
Volume (veh/h)	17	0	5	0	0	1	41	810	1	3	703	0
Sign Control		Stop			Stop			Free			Free	
Grade		0%			0%			0%			0%	
Peak Hour Factor	0.70	0.70	0.70	0.70	0.70	0.70	0.93	0.93	0.93	0.93	0.93	0.93
Hourly flow rate (vph)	24	0	7	0	0	1	44	871	1	3	756	0
Pedestrians												
Lane Width (ft)												
Walking Speed (ft/s)												
Percent Blockage												
Right turn flare (veh)												
Median type								None			None	
Median storage (veh)												
Upstream signal (ft)												
pX, platoon unblocked												
vC, conflicting volume	1723	1723	756	1729	1722	872	756			872		
vC1, stage 1 conf vol												
vC2, stage 2 conf vol												
vCu, unblocked vol	1723	1723	756	1729	1722	872	756			872		
tC, single (s)	7.1	6.5	6.2	7.1	6.5	6.2	4.1			4.1		
tC, 2 stage (s)												
tF (s)	3.5	4.0	3.3	3.5	4.0	3.3	2.2			2.2		
p0 queue free %	64	100	98	100	100	100	95			100		
cM capacity (veh/h)	67	84	408	65	84	350	855			773		

Direction, Lane #	EB 1	WB 1	NB 1	NB 2	SB 1	SB 2
Volume Total	31	1	44	872	3	756
Volume Left	24	0	44	0	3	0
Volume Right	7	1	0	1	0	0
cSH	83	350	855	1700	773	1700
Volume to Capacity	0.38	0.00	0.05	0.51	0.00	0.44
Queue Length 95th (ft)	37	0	4	0	0	0
Control Delay (s)	73.3	15.3	9.4	0.0	9.7	0.0
Lane LOS	F	C	A		A	
Approach Delay (s)	73.3	15.3	0.5		0.0	
Approach LOS	F	C				

Intersection Summary


Average Delay		1.6				
Intersection Capacity Utilization		57.3%		ICU Level of Service		B
Analysis Period (min)		15				



Movement	EBL	EBR	NBL	NBT	SBT	SBR
Lane Configurations						
Volume (veh/h)	70	1	0	828	706	40
Sign Control	Stop			Free	Free	
Grade	0%			0%	0%	
Peak Hour Factor	0.83	0.83	0.97	0.97	0.96	0.96
Hourly flow rate (vph)	84	1	0	854	735	42
Pedestrians						
Lane Width (ft)						
Walking Speed (ft/s)						
Percent Blockage						
Right turn flare (veh)						
Median type				None	None	
Median storage (veh)						
Upstream signal (ft)						
pX, platoon unblocked						
vC, conflicting volume	1610	756	777			
vC1, stage 1 conf vol						
vC2, stage 2 conf vol						
vCu, unblocked vol	1610	756	777			
tC, single (s)	6.4	6.2	4.1			
tC, 2 stage (s)						
tF (s)	3.5	3.3	2.2			
p0 queue free %	27	100	100			
cM capacity (veh/h)	115	408	839			
Direction, Lane #	EB 1	NB 1	SB 1			
Volume Total	86	854	777			
Volume Left	84	0	0			
Volume Right	1	0	42			
cSH	116	839	1700			
Volume to Capacity	0.74	0.00	0.46			
Queue Length 95th (ft)	102	0	0			
Control Delay (s)	94.0	0.0	0.0			
Lane LOS	F					
Approach Delay (s)	94.0	0.0	0.0			
Approach LOS	F					
Intersection Summary						
Average Delay			4.7			
Intersection Capacity Utilization			54.2%	ICU Level of Service		A
Analysis Period (min)			15			

Bypass Tunnel
2: Geering Way & NYS Route 52

2015 Future with Project 1 Conditions
AM Peak



Lane Group	EBL	EBT	WBL	WBT	WBR	NBL	NBT	SBT
Lane Configurations		↔		↕	↗	↖	↑	↗
Volume (vph)	11	0	251	11	40	11	569	601
Turn Type	Perm		Perm		Perm	pm+pt		
Protected Phases		3		3		6	1	5
Permitted Phases	3		3		3	1		
Detector Phase	3	3	3	3	3	6	1	5
Switch Phase								
Minimum Initial (s)	5.0	5.0	5.0	5.0	5.0	3.0	10.0	10.0
Minimum Split (s)	10.0	10.0	10.0	10.0	10.0	8.0	15.0	15.0
Total Split (s)	30.0	30.0	30.0	30.0	30.0	15.0	60.0	45.0
Total Split (%)	33.3%	33.3%	33.3%	33.3%	33.3%	16.7%	66.7%	50.0%
Yellow Time (s)	4.0	4.0	4.0	4.0	4.0	4.0	4.0	4.0
All-Red Time (s)	1.0	1.0	1.0	1.0	1.0	1.0	1.0	1.0
Lost Time Adjust (s)	0.0	0.0	0.0	0.0	0.0	0.0	0.0	0.0
Total Lost Time (s)	5.0	5.0	5.0	5.0	5.0	5.0	5.0	5.0
Lead/Lag						Lead		Lag
Lead-Lag Optimize?						Yes		Yes
Recall Mode	None	None	None	None	None	None	C-Max	C-Max
Act Effct Green (s)		25.0		25.0	25.0	55.0	55.0	52.9
Actuated g/C Ratio		0.28		0.28	0.28	0.61	0.61	0.59
v/c Ratio		0.07		0.96	0.11	0.05	0.67	0.64
Control Delay		16.1		72.2	7.8	7.0	11.6	16.7
Queue Delay		0.0		0.0	0.0	0.0	0.7	0.0
Total Delay		16.1		72.2	7.8	7.0	12.4	16.7
LOS		B		E	A	A	B	B
Approach Delay		16.1		63.7			12.3	16.7
Approach LOS		B		E			B	B

Intersection Summary

Cycle Length: 90
 Actuated Cycle Length: 90
 Offset: 15 (17%), Referenced to phase 1:NBT and 5:SBT, Start of Green
 Natural Cycle: 65
 Control Type: Actuated-Coordinated
 Maximum v/c Ratio: 0.96
 Intersection Signal Delay: 24.9
 Intersection Capacity Utilization 61.8%
 Analysis Period (min) 15


Intersection LOS: C
 ICU Level of Service B

Splits and Phases: 2: Geering Way & NYS Route 52



Bypass Tunnel
3: I-84 EB Off Ramp & NYS Route 52

2015 Future with Project 1 Conditions
AM Peak




Lane Group	EBL	EBT	WBL	WBT	NBT	SBL	SBT
Lane Configurations		↕		↕	↕	↕	↕
Volume (vph)	218	11	11	0	726	11	551
Turn Type	Perm		Perm			pm+pt	
Protected Phases		3		3	1	2	5
Permitted Phases	3		3			5	
Detector Phase	3	3	3	3	1	2	5
Switch Phase							
Minimum Initial (s)	5.0	5.0	5.0	5.0	10.0	3.0	10.0
Minimum Split (s)	10.0	10.0	10.0	10.0	15.0	8.0	15.0
Total Split (s)	30.0	30.0	30.0	30.0	45.0	15.0	60.0
Total Split (%)	33.3%	33.3%	33.3%	33.3%	50.0%	16.7%	66.7%
Yellow Time (s)	4.0	4.0	4.0	4.0	4.0	4.0	4.0
All-Red Time (s)	1.0	1.0	1.0	1.0	1.0	1.0	1.0
Lost Time Adjust (s)	0.0	0.0	0.0	0.0	0.0	0.0	0.0
Total Lost Time (s)	5.0	5.0	5.0	5.0	5.0	5.0	5.0
Lead/Lag					Lag	Lead	
Lead-Lag Optimize?					Yes	Yes	
Recall Mode	None	None	None	None	C-Max	None	C-Max
Act Effct Green (s)		25.0		25.0	52.9	55.0	55.0
Actuated g/C Ratio		0.28		0.28	0.59	0.61	0.61
v/c Ratio		1.07		0.07	0.76	0.07	0.60
Control Delay		95.2		16.0	20.7	6.8	11.4
Queue Delay		0.0		0.0	0.0	0.0	0.5
Total Delay		95.2		16.0	20.7	6.8	11.8
LOS		F		B	C	A	B
Approach Delay		95.2		16.0	20.7		11.7
Approach LOS		F		B	C		B

Intersection Summary

Cycle Length: 90
 Actuated Cycle Length: 90
 Offset: 21 (23%), Referenced to phase 1:NBT and 5:SBTL, Start of Green
 Natural Cycle: 90
 Control Type: Actuated-Coordinated
 Maximum v/c Ratio: 1.07
 Intersection Signal Delay: 34.1
 Intersection Capacity Utilization 71.7%
 Analysis Period (min) 15

Intersection LOS: C
 ICU Level of Service C

Splits and Phases: 3: I-84 EB Off Ramp & NYS Route 52



Bypass Tunnel
14: NYS Route 52 & Jackson Street

2015 Future with Project 1 Conditions

AM Peak

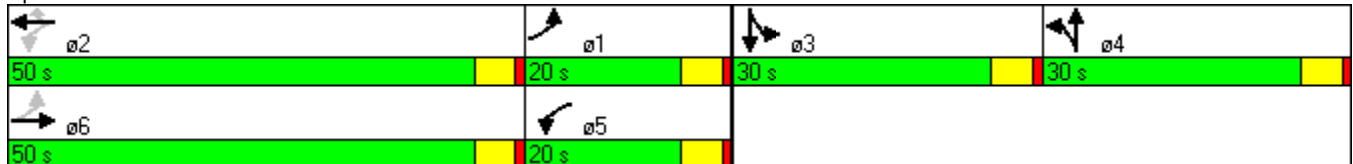


Lane Group	EBL	EBT	WBL	WBT	WBR	NBL	NBT	SBL	SBT
Lane Configurations									
Volume (vph)	111	449	2	409	64	32	10	101	51
Turn Type	pm+pt		pm+pt		Perm	Split		Split	
Protected Phases	1	6	5	2		4	4	3	3
Permitted Phases	6		2		2				
Detector Phase	1	6	5	2	2	4	4	3	3
Switch Phase									
Minimum Initial (s)	3.0	6.0	3.0	6.0	6.0	3.0	3.0	3.0	3.0
Minimum Split (s)	8.0	27.0	8.0	27.0	27.0	27.0	27.0	27.0	27.0
Total Split (s)	20.0	50.0	20.0	50.0	50.0	30.0	30.0	30.0	30.0
Total Split (%)	15.4%	38.5%	15.4%	38.5%	38.5%	23.1%	23.1%	23.1%	23.1%
Yellow Time (s)	4.0	4.0	4.0	4.0	4.0	4.0	4.0	4.0	4.0
All-Red Time (s)	1.0	1.0	1.0	1.0	1.0	1.0	1.0	1.0	1.0
Lost Time Adjust (s)	0.0	0.0	0.0	0.0	0.0	0.0	0.0	0.0	0.0
Total Lost Time (s)	5.0	5.0	5.0	5.0	5.0	5.0	5.0	5.0	5.0
Lead/Lag	Lag	Lead	Lag	Lead	Lead	Lag	Lag	Lead	Lead
Lead-Lag Optimize?	Yes	Yes	Yes	Yes	Yes	Yes	Yes	Yes	Yes
Recall Mode	None	Min	None	Min	Min	None	None	None	None
Act Effct Green (s)	39.0	37.6	33.4	26.8	26.8	8.2	8.2	15.0	15.0
Actuated g/C Ratio	0.54	0.52	0.46	0.37	0.37	0.11	0.11	0.21	0.21
v/c Ratio	0.38	0.64	0.01	0.69	0.14	0.22	0.08	0.38	0.63
Control Delay	19.5	20.9	10.5	27.4	18.9	41.0	40.2	32.9	26.3
Queue Delay	0.0	0.0	0.0	0.0	0.0	0.0	0.0	0.0	0.0
Total Delay	19.5	20.9	10.5	27.4	18.9	41.0	40.2	32.9	26.3
LOS	B	C	B	C	B	D	D	C	C
Approach Delay		20.6		26.2			40.7		28.5
Approach LOS		C		C			D		C

Intersection Summary

Cycle Length: 130	
Actuated Cycle Length: 72.6	
Natural Cycle: 90	
Control Type: Actuated-Uncoordinated	
Maximum v/c Ratio: 0.69	
Intersection Signal Delay: 24.9	Intersection LOS: C
Intersection Capacity Utilization 59.7%	ICU Level of Service B
Analysis Period (min) 15	

Splits and Phases: 14: NYS Route 52 & Jackson Street



Bypass Tunnel
6: I-84 EB On Ramp & NYS Route 52

2015 Future with Project 1 Conditions

AM Peak



Movement	WBL	WBR	NBT	NBR	SBL	SBT
Lane Configurations						
Volume (veh/h)	0	0	623	332	99	562
Sign Control	Stop		Free			Free
Grade	0%		0%			0%
Peak Hour Factor	0.69	0.69	0.86	0.86	0.80	0.80
Hourly flow rate (vph)	0	0	724	386	124	702
Pedestrians						
Lane Width (ft)						
Walking Speed (ft/s)						
Percent Blockage						
Right turn flare (veh)						
Median type			None			None
Median storage (veh)						
Upstream signal (ft)			134			439
pX, platoon unblocked	0.71	0.62			0.62	
vC, conflicting volume	1867	917			1110	
vC1, stage 1 conf vol						
vC2, stage 2 conf vol						
vCu, unblocked vol	1418	560			871	
tC, single (s)	6.4	6.2			4.1	
tC, 2 stage (s)						
tF (s)	3.5	3.3			2.2	
p0 queue free %	100	100			74	
cM capacity (veh/h)	80	327			479	
Direction, Lane #	NB 1	SB 1	SB 2			
Volume Total	1110	124	702			
Volume Left	0	124	0			
Volume Right	386	0	0			
cSH	1700	479	1700			
Volume to Capacity	0.65	0.26	0.41			
Queue Length 95th (ft)	0	26	0			
Control Delay (s)	0.0	15.1	0.0			
Lane LOS		C				
Approach Delay (s)	0.0	2.3				
Approach LOS						
Intersection Summary						
Average Delay			1.0			
Intersection Capacity Utilization			65.2%		ICU Level of Service	C
Analysis Period (min)			15			

Bypass Tunnel
8: I-84 WB On Ramp & NYS Route 52

2015 Future with Project 1 Conditions

AM Peak



Movement	EBL	EBR	NBL	NBT	SBT	SBR
Lane Configurations						
Volume (veh/h)	0	0	43	580	661	201
Sign Control	Stop			Free	Free	
Grade	0%			0%	0%	
Peak Hour Factor	0.74	0.92	0.75	0.75	0.87	0.87
Hourly flow rate (vph)	0	0	57	773	760	231
Pedestrians						
Lane Width (ft)						
Walking Speed (ft/s)						
Percent Blockage						
Right turn flare (veh)						
Median type				None	None	
Median storage (veh)						
Upstream signal (ft)				451	122	
pX, platoon unblocked	0.87	0.74	0.74			
vC, conflicting volume	1648	760	991			
vC1, stage 1 conf vol						
vC2, stage 2 conf vol						
vCu, unblocked vol	998	494	808			
tC, single (s)	6.4	6.2	4.1			
tC, 2 stage (s)						
tF (s)	3.5	3.3	2.2			
p0 queue free %	100	100	90			
cM capacity (veh/h)	211	423	601			
Direction, Lane #	NB 1	NB 2	SB 1	SB 2		
Volume Total	57	773	760	231		
Volume Left	57	0	0	0		
Volume Right	0	0	0	231		
cSH	601	1700	1700	1700		
Volume to Capacity	0.10	0.45	0.45	0.14		
Queue Length 95th (ft)	8	0	0	0		
Control Delay (s)	11.6	0.0	0.0	0.0		
Lane LOS	B					
Approach Delay (s)	0.8		0.0			
Approach LOS						
Intersection Summary						
Average Delay				0.4		
Intersection Capacity Utilization				65.2%	ICU Level of Service	C
Analysis Period (min)				15		

Bypass Tunnel
17: Baxtertown Road & Osborne Hill Road

2015 Future with Project 1 Conditions
AM Peak




Movement	EBL	EBR	NBL	NBT	SBT	SBR
Lane Configurations						
Volume (veh/h)	8	121	43	142	182	18
Sign Control	Stop			Free	Free	
Grade	0%			0%	0%	
Peak Hour Factor	0.73	0.73	0.69	0.69	0.73	0.73
Hourly flow rate (vph)	11	166	62	206	249	25
Pedestrians						
Lane Width (ft)						
Walking Speed (ft/s)						
Percent Blockage						
Right turn flare (veh)	5					
Median type				None	None	
Median storage (veh)						
Upstream signal (ft)						
pX, platoon unblocked						
vC, conflicting volume	592	262	274			
vC1, stage 1 conf vol						
vC2, stage 2 conf vol						
vCu, unblocked vol	592	262	274			
tC, single (s)	6.4	6.2	4.1			
tC, 2 stage (s)						
tF (s)	3.5	3.3	2.2			
p0 queue free %	98	79	95			
cM capacity (veh/h)	446	777	1289			
Direction, Lane #	EB 1	NB 1	SB 1			
Volume Total	177	268	274			
Volume Left	11	62	0			
Volume Right	166	0	25			
cSH	828	1289	1700			
Volume to Capacity	0.21	0.05	0.16			
Queue Length 95th (ft)	20	4	0			
Control Delay (s)	11.0	2.2	0.0			
Lane LOS	B	A				
Approach Delay (s)	11.0	2.2	0.0			
Approach LOS	B					
Intersection Summary						
Average Delay	3.5					
Intersection Capacity Utilization	33.9%			ICU Level of Service	A	
Analysis Period (min)	15					

Bypass Tunnel
2: Geering Way & NYS Route 52

2015 Future with Project 1 Conditions

PM Peak




Lane Group	EBL	EBT	WBL	WBT	WBR	NBL	NBT	SBT
Lane Configurations		↕		↕	↕	↕	↑	↕
Volume (vph)	11	0	513	6	120	11	746	841
Turn Type	Perm		Perm		Perm	pm+pt		
Protected Phases		3		3		6	1	5
Permitted Phases	3		3		3	1		
Detector Phase	3	3	3	3	3	6	1	5
Switch Phase								
Minimum Initial (s)	5.0	5.0	5.0	5.0	5.0	3.0	10.0	10.0
Minimum Split (s)	10.0	10.0	10.0	10.0	10.0	8.0	15.0	15.0
Total Split (s)	30.0	30.0	30.0	30.0	30.0	15.0	60.0	45.0
Total Split (%)	33.3%	33.3%	33.3%	33.3%	33.3%	16.7%	66.7%	50.0%
Yellow Time (s)	4.0	4.0	4.0	4.0	4.0	4.0	4.0	4.0
All-Red Time (s)	1.0	1.0	1.0	1.0	1.0	1.0	1.0	1.0
Lost Time Adjust (s)	0.0	0.0	0.0	0.0	0.0	0.0	0.0	0.0
Total Lost Time (s)	5.0	5.0	5.0	5.0	5.0	5.0	5.0	5.0
Lead/Lag						Lead		Lag
Lead-Lag Optimize?						Yes		Yes
Recall Mode	None	None	None	None	None	None	C-Max	C-Max
Act Effct Green (s)		25.0		25.0	25.0	55.0	55.0	52.9
Actuated g/C Ratio		0.28		0.28	0.28	0.61	0.61	0.59
v/c Ratio		0.09		1.52	0.24	0.07	0.70	0.85
Control Delay		17.3		273.5	6.1	7.6	11.9	25.7
Queue Delay		0.0		0.0	0.0	0.0	0.6	6.8
Total Delay		17.3		273.5	6.1	7.6	12.5	32.5
LOS		B		F	A	A	B	C
Approach Delay		17.3		223.3			12.4	32.5
Approach LOS		B		F			B	C

Intersection Summary

Cycle Length: 90
 Actuated Cycle Length: 90
 Offset: 15 (17%), Referenced to phase 1:NBT and 5:SBT, Start of Green
 Natural Cycle: 130
 Control Type: Actuated-Coordinated
 Maximum v/c Ratio: 1.52
 Intersection Signal Delay: 79.2
 Intersection Capacity Utilization 88.7%
 Analysis Period (min) 15
 Intersection LOS: E
 ICU Level of Service E


Splits and Phases: 2: Geering Way & NYS Route 52



Bypass Tunnel
3: I-84 EB Off Ramp & NYS Route 52

2015 Future with Project 1 Conditions

PM Peak



Lane Group	EBL	EBT	WBL	WBT	NBT	SBL	SBT
Lane Configurations		↕		↕	↕	↕	↕
Volume (vph)	256	4	11	0	785	11	1087
Turn Type	Perm		Perm			pm+pt	
Protected Phases		3		3	1	2	5
Permitted Phases	3		3			5	
Detector Phase	3	3	3	3	1	2	5
Switch Phase							
Minimum Initial (s)	5.0	5.0	5.0	5.0	10.0	3.0	10.0
Minimum Split (s)	10.0	10.0	10.0	10.0	15.0	8.0	15.0
Total Split (s)	30.0	30.0	30.0	30.0	45.0	15.0	60.0
Total Split (%)	33.3%	33.3%	33.3%	33.3%	50.0%	16.7%	66.7%
Yellow Time (s)	4.0	4.0	4.0	4.0	4.0	4.0	4.0
All-Red Time (s)	1.0	1.0	1.0	1.0	1.0	1.0	1.0
Lost Time Adjust (s)	0.0	0.0	0.0	0.0	0.0	0.0	0.0
Total Lost Time (s)	5.0	5.0	5.0	5.0	5.0	5.0	5.0
Lead/Lag					Lag	Lead	
Lead-Lag Optimize?					Yes	Yes	
Recall Mode	None	None	None	None	C-Max	None	C-Max
Act Effct Green (s)		24.0		24.0	53.9	56.0	56.0
Actuated g/C Ratio		0.27		0.27	0.60	0.62	0.62
v/c Ratio		0.92		0.06	0.74	0.05	0.98
Control Delay		60.8		16.5	19.5	6.5	21.8
Queue Delay		0.0		0.0	0.0	0.0	24.8
Total Delay		60.8		16.5	19.5	6.5	46.6
LOS		E		B	B	A	D
Approach Delay		60.8		16.5	19.5		46.2
Approach LOS		E		B	B		D

Intersection Summary

Cycle Length: 90
 Actuated Cycle Length: 90
 Offset: 21 (23%), Referenced to phase 1:NBT and 5:SBTL, Start of Green
 Natural Cycle: 80
 Control Type: Actuated-Coordinated
 Maximum v/c Ratio: 0.98
 Intersection Signal Delay: 38.7
 Intersection LOS: D
 Intersection Capacity Utilization 91.9%
 ICU Level of Service F
 Analysis Period (min) 15

Splits and Phases: 3: I-84 EB Off Ramp & NYS Route 52



Bypass Tunnel
14: NYS Route 52 & Jackson Street

2015 Future with Project 1 Conditions

PM Peak

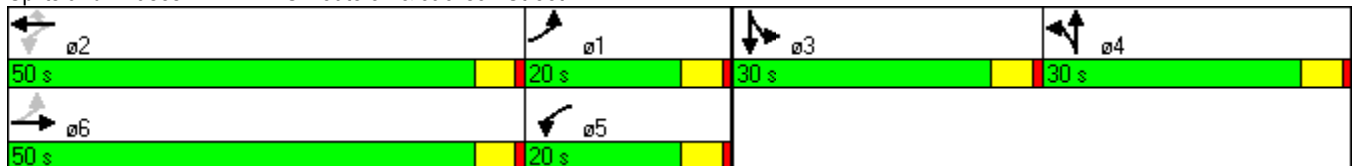


Lane Group	EBL	EBT	WBL	WBT	WBR	NBL	NBT	SBL	SBT
Lane Configurations									
Volume (vph)	191	613	9	514	117	152	113	87	53
Turn Type	pm+pt		pm+pt		Perm	Split		Split	
Protected Phases	1	6	5	2		4	4	3	3
Permitted Phases	6		2		2				
Detector Phase	1	6	5	2	2	4	4	3	3
Switch Phase									
Minimum Initial (s)	3.0	6.0	3.0	6.0	6.0	3.0	3.0	3.0	3.0
Minimum Split (s)	8.0	27.0	8.0	27.0	27.0	27.0	27.0	27.0	27.0
Total Split (s)	20.0	50.0	20.0	50.0	50.0	30.0	30.0	30.0	30.0
Total Split (%)	15.4%	38.5%	15.4%	38.5%	38.5%	23.1%	23.1%	23.1%	23.1%
Yellow Time (s)	4.0	4.0	4.0	4.0	4.0	4.0	4.0	4.0	4.0
All-Red Time (s)	1.0	1.0	1.0	1.0	1.0	1.0	1.0	1.0	1.0
Lost Time Adjust (s)	0.0	0.0	0.0	0.0	0.0	0.0	0.0	0.0	0.0
Total Lost Time (s)	5.0	5.0	5.0	5.0	5.0	5.0	5.0	5.0	5.0
Lead/Lag	Lag	Lead	Lag	Lead	Lead	Lag	Lag	Lead	Lead
Lead-Lag Optimize?	Yes	Yes	Yes	Yes	Yes	Yes	Yes	Yes	Yes
Recall Mode	None	Min	None	Min	Min	None	None	None	None
Act Effct Green (s)	55.7	53.2	43.6	36.3	36.3	16.0	16.0	18.3	18.3
Actuated g/C Ratio	0.52	0.50	0.41	0.34	0.34	0.15	0.15	0.17	0.17
v/c Ratio	0.61	0.74	0.05	0.87	0.25	0.63	0.54	0.43	0.80
Control Delay	43.0	30.7	19.7	49.3	28.2	56.5	51.9	46.8	46.2
Queue Delay	0.0	0.0	0.0	0.0	0.0	0.0	0.0	0.0	0.0
Total Delay	43.0	30.7	19.7	49.3	28.2	56.5	51.9	46.8	46.2
LOS	D	C	B	D	C	E	D	D	D
Approach Delay		33.6		45.0			54.3		46.4
Approach LOS		C		D			D		D

Intersection Summary

Cycle Length: 130	
Actuated Cycle Length: 106.4	
Natural Cycle: 100	
Control Type: Actuated-Uncoordinated	
Maximum v/c Ratio: 0.87	
Intersection Signal Delay: 42.2	Intersection LOS: D
Intersection Capacity Utilization 74.9%	ICU Level of Service D
Analysis Period (min) 15	

Splits and Phases: 14: NYS Route 52 & Jackson Street



Bypass Tunnel
6: I-84 EB On Ramp & NYS Route 52

2015 Future with Project 1 Conditions
PM Peak



Movement	WBL	WBR	NBT	NBR	SBL	SBT
Lane Configurations						
Volume (veh/h)	0	0	837	216	48	1098
Sign Control	Stop		Free			Free
Grade	0%		0%			0%
Peak Hour Factor	0.92	0.92	0.94	0.94	0.96	0.96
Hourly flow rate (vph)	0	0	890	230	50	1144
Pedestrians						
Lane Width (ft)						
Walking Speed (ft/s)						
Percent Blockage						
Right turn flare (veh)						
Median type			None			None
Median storage (veh)						
Upstream signal (ft)			134			439
pX, platoon unblocked	0.75	0.63			0.63	
vC, conflicting volume	2249	1005			1120	
vC1, stage 1 conf vol						
vC2, stage 2 conf vol						
vCu, unblocked vol	1393	717			899	
tC, single (s)	6.4	6.2			4.1	
tC, 2 stage (s)						
tF (s)	3.5	3.3			2.2	
p0 queue free %	100	100			90	
cM capacity (veh/h)	104	271			477	

Direction, Lane #	NB 1	SB 1	SB 2
Volume Total	1120	50	1144
Volume Left	0	50	0
Volume Right	230	0	0
cSH	1700	477	1700
Volume to Capacity	0.66	0.10	0.67
Queue Length 95th (ft)	0	9	0
Control Delay (s)	0.0	13.4	0.0
Lane LOS		B	
Approach Delay (s)	0.0	0.6	
Approach LOS			

Intersection Summary			
Average Delay		0.3	
Intersection Capacity Utilization		71.4%	ICU Level of Service C
Analysis Period (min)		15	



Movement	EBL	EBR	NBL	NBT	SBT	SBR
Lane Configurations						
Volume (veh/h)	0	0	80	757	1146	219
Sign Control	Stop			Free	Free	
Grade	0%			0%	0%	
Peak Hour Factor	0.93	0.93	0.93	0.93	0.92	0.92
Hourly flow rate (vph)	0	0	86	814	1246	238
Pedestrians						
Lane Width (ft)						
Walking Speed (ft/s)						
Percent Blockage						
Right turn flare (veh)						
Median type				None	None	
Median storage (veh)						
Upstream signal (ft)				451	122	
pX, platoon unblocked	0.70	0.54	0.54			
vC, conflicting volume	2232	1246	1484			
vC1, stage 1 conf vol						
vC2, stage 2 conf vol						
vCu, unblocked vol	1522	1033	1470			
tC, single (s)	6.4	6.2	4.1			
tC, 2 stage (s)						
tF (s)	3.5	3.3	2.2			
p0 queue free %	100	100	66			
cM capacity (veh/h)	60	154	250			
Direction, Lane #	NB 1	NB 2	SB 1	SB 2		
Volume Total	86	814	1246	238		
Volume Left	86	0	0	0		
Volume Right	0	0	0	238		
cSH	250	1700	1700	1700		
Volume to Capacity	0.34	0.48	0.73	0.14		
Queue Length 95th (ft)	37	0	0	0		
Control Delay (s)	26.8	0.0	0.0	0.0		
Lane LOS	D					
Approach Delay (s)	2.6		0.0			
Approach LOS						
Intersection Summary						
Average Delay			1.0			
Intersection Capacity Utilization			71.4%		ICU Level of Service	C
Analysis Period (min)			15			

Bypass Tunnel
17: Baxtertown Road & Osborne Hill Road

2015 Future with Project 1 Conditions

PM Peak



Movement	EBL	EBR	NBL	NBT	SBT	SBR
Lane Configurations						
Volume (veh/h)	25	47	130	292	244	46
Sign Control	Stop			Free	Free	
Grade	0%			0%	0%	
Peak Hour Factor	0.67	0.67	0.91	0.91	0.75	0.75
Hourly flow rate (vph)	37	70	143	321	325	61
Pedestrians						
Lane Width (ft)						
Walking Speed (ft/s)						
Percent Blockage						
Right turn flare (veh)	5					
Median type				None	None	
Median storage (veh)						
Upstream signal (ft)						
pX, platoon unblocked						
vC, conflicting volume	963	356	387			
vC1, stage 1 conf vol						
vC2, stage 2 conf vol						
vCu, unblocked vol	963	356	387			
tC, single (s)	6.4	6.2	4.1			
tC, 2 stage (s)						
tF (s)	3.5	3.3	2.2			
p0 queue free %	85	90	88			
cM capacity (veh/h)	249	688	1172			
Direction, Lane #	EB 1	NB 1	SB 1			
Volume Total	107	464	387			
Volume Left	37	143	0			
Volume Right	70	0	61			
cSH	717	1172	1700			
Volume to Capacity	0.15	0.12	0.23			
Queue Length 95th (ft)	13	10	0			
Control Delay (s)	14.7	3.5	0.0			
Lane LOS	B	A				
Approach Delay (s)	14.7	3.5	0.0			
Approach LOS	B					
Intersection Summary						
Average Delay			3.3			
Intersection Capacity Utilization			51.5%	ICU Level of Service	A	
Analysis Period (min)			15			

Bypass Tunnel
3: I-84 EB Off Ramp & Route 9D

2015 Future with Project 1 Conditions

AM Peak



Lane Group	EBL	EBT	EBR	NBT	SBL	SBT	ø5	ø6	ø8
Lane Configurations									
Volume (vph)	563	3	479	577	218	313			
Turn Type	Split		Prot		custom				
Protected Phases	4	4	4	2	1	16	5	6	8
Permitted Phases					6				
Detector Phase	4	4	4	2	1	16			
Switch Phase									
Minimum Initial (s)	4.0	4.0	4.0	4.0	4.0		4.0	4.0	4.0
Minimum Split (s)	21.0	21.0	21.0	21.0	9.0		9.0	21.0	21.0
Total Split (s)	40.0	40.0	40.0	55.0	40.0	95.0	40.0	55.0	40.0
Total Split (%)	29.6%	29.6%	29.6%	40.7%	29.6%	70.4%	30%	41%	30%
Yellow Time (s)	4.0	4.0	4.0	4.0	4.0		4.0	4.0	4.0
All-Red Time (s)	1.0	1.0	1.0	1.0	1.0		1.0	1.0	1.0
Lost Time Adjust (s)	0.0	0.0	0.0	0.0	0.0	0.0			
Total Lost Time (s)	5.0	5.0	5.0	5.0	5.0	5.0			
Lead/Lag				Lag	Lead		Lead	Lag	
Lead-Lag Optimize?				Yes	Yes		Yes	Yes	
Recall Mode	None	None	None	C-Max	None		None	Max	None
Act Effct Green (s)	35.0	35.0	35.0	67.4	74.6	74.6			
Actuated g/C Ratio	0.26	0.26	0.26	0.50	0.55	0.55			
v/c Ratio	1.48	0.01	0.71	0.33	0.50	0.35			
Control Delay	265.6	37.3	9.3	19.6	19.7	11.8			
Queue Delay	23.1	0.0	0.0	0.0	0.0	0.1			
Total Delay	288.7	37.3	9.3	19.6	19.7	11.9			
LOS	F	D	A	B	B	B			
Approach Delay		159.8		19.6		15.1			
Approach LOS		F		B		B			

Intersection Summary

Cycle Length: 135
 Actuated Cycle Length: 135
 Offset: 0 (0%), Referenced to phase 2:NBT, Start of Green
 Natural Cycle: 75
 Control Type: Actuated-Coordinated
 Maximum v/c Ratio: 1.48
 Intersection Signal Delay: 84.1
 Intersection Capacity Utilization 88.7%
 Analysis Period (min) 15
 Intersection LOS: F
 ICU Level of Service E

Splits and Phases: 3: I-84 EB Off Ramp & Route 9D

#3 	#3 #7 	#3
ø1	ø2	ø4
40 s	55 s	40 s
#7 	#3 #7 	#7
ø5	ø6	ø8
40 s	55 s	40 s

Bypass Tunnel
7: I-84 WB On Ramp & Route 9D

2015 Future with Project 1 Conditions
AM Peak



Lane Group	WBT	WBR	NBL	NBT	SBT	SBR	ø1	ø2	ø4
Lane Configurations	↖	↗	↘	↕	↕	↗			
Volume (vph)	0	132	406	734	380	483			
Turn Type		Perm	pm+pt			Perm			
Protected Phases	8		5	2 5	6		1	2	4
Permitted Phases		8	2 5	5		6			
Detector Phase	8	8	5	2 5	6	6			
Switch Phase									
Minimum Initial (s)	4.0	4.0	4.0		4.0	4.0	4.0	4.0	4.0
Minimum Split (s)	21.0	21.0	9.0		21.0	21.0	9.0	21.0	21.0
Total Split (s)	40.0	40.0	40.0	95.0	55.0	55.0	40.0	55.0	40.0
Total Split (%)	29.6%	29.6%	29.6%	70.4%	40.7%	40.7%	30%	41%	30%
Yellow Time (s)	4.0	4.0	4.0		4.0	4.0	4.0	4.0	4.0
All-Red Time (s)	1.0	1.0	1.0		1.0	1.0	1.0	1.0	1.0
Lost Time Adjust (s)	0.0	0.0	0.0	0.0	0.0	0.0			
Total Lost Time (s)	5.0	5.0	5.0	5.0	5.0	5.0			
Lead/Lag			Lead		Lag	Lag	Lead	Lag	
Lead-Lag Optimize?			Yes		Yes	Yes	Yes	Yes	
Recall Mode	None	None	None		Max	Max	None	C-Max	None
Act Effct Green (s)	35.0	35.0	90.0	90.0	56.9	56.9			
Actuated g/C Ratio	0.26	0.26	0.67	0.67	0.42	0.42			
v/c Ratio	0.42	0.32	0.62	0.35	0.28	0.54			
Control Delay	45.0	7.3	17.6	14.2	27.3	4.7			
Queue Delay	0.0	0.0	1.4	0.9	0.0	0.0			
Total Delay	45.0	7.3	19.0	15.1	27.3	4.7			
LOS	D	A	B	B	C	A			
Approach Delay	27.4			16.5	14.6				
Approach LOS	C			B	B				

Intersection Summary

Cycle Length: 135
 Actuated Cycle Length: 135
 Offset: 0 (0%), Referenced to phase 2:NBT, Start of Green
 Natural Cycle: 75
 Control Type: Actuated-Coordinated
 Maximum v/c Ratio: 1.48
 Intersection Signal Delay: 17.3
 Intersection Capacity Utilization 88.7%
 Analysis Period (min) 15
 Intersection LOS: B
 ICU Level of Service E

Splits and Phases: 7: I-84 WB On Ramp & Route 9D

#3 ↙ ø1 40 s	#3 #7 ↕ ↗ ø2 55 s	#3 ↘ ø4 40 s
#7 ↖ ø5 40 s	#3 #7 ↙ ↘ ø6 55 s	#7 ↖ ø8 40 s

Bypass Tunnel
13: Retail Driveway & Route 9D

2015 Future with Project 1 Conditions
AM Peak

Lane Group	EBL	EBT	EBR	WBL	WBT	WBR	NBL	NBT	NBR	SBT	SBR	ø1
Lane Configurations												
Volume (vph)	22	1	11	8	1	3	11	1056	3	848	18	
Turn Type	Perm		Perm	Perm		Perm	pm+pt		Free		Perm	
Protected Phases		4			8		5	2		6		1
Permitted Phases	4		4	8		8	2		Free		6	
Detector Phase	4	4	4	8	8	8	5	2		6	6	
Switch Phase												
Minimum Initial (s)	4.0	4.0	4.0	4.0	4.0	4.0	4.0	4.0		4.0	4.0	4.0
Minimum Split (s)	21.0	21.0	21.0	21.0	21.0	21.0	9.0	21.0		21.0	21.0	9.0
Total Split (s)	45.0	45.0	45.0	45.0	45.0	45.0	25.0	45.0	0.0	45.0	45.0	25.0
Total Split (%)	39.1%	39.1%	39.1%	39.1%	39.1%	39.1%	21.7%	39.1%	0.0%	39.1%	39.1%	22%
Yellow Time (s)	4.0	4.0	4.0	4.0	4.0	4.0	4.0	4.0		4.0	4.0	4.0
All-Red Time (s)	1.0	1.0	1.0	1.0	1.0	1.0	1.0	1.0		1.0	1.0	1.0
Lost Time Adjust (s)	0.0	0.0	0.0	0.0	0.0	0.0	0.0	0.0	0.0	0.0	0.0	0.0
Total Lost Time (s)	5.0	5.0	5.0	5.0	5.0	5.0	5.0	5.0	4.0	5.0	5.0	5.0
Lead/Lag							Lead	Lag		Lag	Lag	Lead
Lead-Lag Optimize?							Yes	Yes		Yes	Yes	Yes
Recall Mode	None	None	None	None	None	None	None	None		None	None	None
Act Effct Green (s)		6.8	6.8		6.7	6.7	42.8	45.3	54.7	43.5	43.5	
Actuated g/C Ratio		0.12	0.12		0.12	0.12	0.78	0.83	1.00	0.80	0.80	
v/c Ratio		0.14	0.08		0.06	0.02	0.03	0.77	0.00	0.62	0.02	
Control Delay		26.2	14.3		25.5	17.7	2.7	11.4	0.0	9.6	3.6	
Queue Delay		0.0	0.0		0.0	0.0	0.0	0.0	0.0	0.0	0.0	
Total Delay		26.2	14.3		25.5	17.7	2.7	11.4	0.0	9.6	3.6	
LOS		C	B		C	B	A	B	A	A	A	
Approach Delay		22.2			23.5			11.3		9.5		
Approach LOS		C			C			B		A		

Intersection Summary

Cycle Length: 115
 Actuated Cycle Length: 54.7
 Natural Cycle: 90
 Control Type: Semi Act-Uncoord
 Maximum v/c Ratio: 0.77
 Intersection Signal Delay: 10.8
 Intersection Capacity Utilization 74.7%
 Analysis Period (min) 15
 Intersection LOS: B
 ICU Level of Service D

Splits and Phases: 13: Retail Driveway & Route 9D



Bypass Tunnel
19: Red Schoolhouse Road & Route 9D


2015 Future with Project 1 Conditions
AM Peak

	↙	↖	↑	↗	↘	↓
Lane Group	WBL	WBR	NBT	NBR	SBL	SBT
Lane Configurations	↙	↖	↑	↗	↘	↓
Volume (vph)	92	141	645	119	190	833
Turn Type		pm+ov		Perm	pm+pt	
Protected Phases	8	1	2		1	5
Permitted Phases		8		2	5	
Detector Phase	8	1	2	2	1	5
Switch Phase						
Minimum Initial (s)	4.0	4.0	4.0	4.0	4.0	4.0
Minimum Split (s)	21.0	9.0	21.0	21.0	9.0	21.0
Total Split (s)	21.0	15.0	25.0	25.0	15.0	40.0
Total Split (%)	34.4%	24.6%	41.0%	41.0%	24.6%	65.6%
Yellow Time (s)	4.0	4.0	4.0	4.0	4.0	4.0
All-Red Time (s)	1.0	1.0	1.0	1.0	1.0	1.0
Lost Time Adjust (s)	0.0	0.0	0.0	0.0	0.0	0.0
Total Lost Time (s)	5.0	5.0	5.0	5.0	5.0	5.0
Lead/Lag		Lag	Lead	Lead	Lag	
Lead-Lag Optimize?		Yes	Yes	Yes	Yes	
Recall Mode	None	None	C-Max	C-Max	None	None
Act Effct Green (s)	8.8	20.2	30.8	30.8	44.3	45.3
Actuated g/C Ratio	0.14	0.33	0.50	0.50	0.73	0.74
v/c Ratio	0.40	0.28	0.84	0.17	0.51	0.71
Control Delay	27.5	9.7	28.6	3.2	15.3	10.9
Queue Delay	0.0	0.0	0.0	0.0	0.0	0.0
Total Delay	27.5	9.7	28.6	3.2	15.3	10.9
LOS	C	A	C	A	B	B
Approach Delay	16.7		24.6			11.7
Approach LOS	B		C			B

Intersection Summary

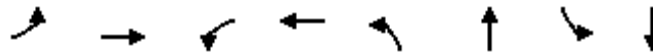
Cycle Length: 61
 Actuated Cycle Length: 61
 Offset: 0 (0%), Referenced to phase 2:NBT, Start of Green
 Natural Cycle: 65
 Control Type: Actuated-Coordinated
 Maximum v/c Ratio: 0.84
 Intersection Signal Delay: 17.2
 Intersection Capacity Utilization 62.1%
 Analysis Period (min) 15
 Intersection LOS: B
 ICU Level of Service B

Splits and Phases: 19: Red Schoolhouse Road & Route 9D



Bypass Tunnel
22: Chelsea Road & Route 9D

2015 Future with Project 1 Conditions
AM Peak



Lane Group	EBL	EBT	WBL	WBT	NBL	NBT	SBL	SBT
Lane Configurations		↕		↕	↗	↗	↗	↗
Volume (vph)	34	66	29	7	47	780	42	892
Turn Type	Perm		Perm		pm+pt		pm+pt	
Protected Phases		4		8	5	2	1	6
Permitted Phases	4		8		2		6	
Detector Phase	4	4	8	8	5	2	1	6
Switch Phase								
Minimum Initial (s)	4.0	4.0	4.0	4.0	4.0	4.0	4.0	4.0
Minimum Split (s)	15.0	15.0	15.0	15.0	15.0	26.0	15.0	26.0
Total Split (s)	20.0	20.0	20.0	20.0	20.0	45.0	20.0	45.0
Total Split (%)	23.5%	23.5%	23.5%	23.5%	23.5%	52.9%	23.5%	52.9%
Yellow Time (s)	4.0	4.0	4.0	4.0	4.0	4.0	4.0	4.0
All-Red Time (s)	1.0	1.0	1.0	1.0	1.0	1.0	1.0	1.0
Lost Time Adjust (s)	0.0	0.0	0.0	0.0	0.0	0.0	0.0	0.0
Total Lost Time (s)	5.0	5.0	5.0	5.0	5.0	5.0	5.0	5.0
Lead/Lag					Lead	Lag	Lead	Lag
Lead-Lag Optimize?					Yes	Yes	Yes	Yes
Recall Mode	None	None	None	None	None	Max	None	Max
Act Effct Green (s)		12.7		12.7	44.4	40.7	44.2	40.6
Actuated g/C Ratio		0.18		0.18	0.64	0.58	0.63	0.58
v/c Ratio		0.73		0.37	0.22	0.87	0.18	0.93
Control Delay		36.0		25.2	6.5	27.1	6.0	34.0
Queue Delay		0.0		0.0	0.0	0.0	0.0	0.0
Total Delay		36.0		25.2	6.5	27.1	6.0	34.0
LOS		D		C	A	C	A	C
Approach Delay		36.0		25.2		25.9		32.7
Approach LOS		D		C		C		C

Intersection Summary

Cycle Length: 85
 Actuated Cycle Length: 69.9
 Natural Cycle: 90
 Control Type: Actuated-Uncoordinated
 Maximum v/c Ratio: 0.93
 Intersection Signal Delay: 30.0
 Intersection Capacity Utilization 67.4%
 Analysis Period (min) 15
 Intersection LOS: C
 ICU Level of Service C


Splits and Phases: 22: Chelsea Road & Route 9D



Bypass Tunnel
48: New Hamburg Road & Route 9D

2015 Future with Project 1 Conditions

AM Peak




Lane Group	EBT	EBR	WBL	WBT	NBL	NBT	SBL	SBT
Lane Configurations								
Volume (vph)	89	87	183	66	72	753	29	589
Turn Type		custom	custom		pm+pt		pm+pt	
Protected Phases	7	7	8	8	5	2	1	6
Permitted Phases		7	8		2		6	
Detector Phase	7	7	8	8	5	2	1	6
Switch Phase								
Minimum Initial (s)	4.0	4.0	4.0	4.0	4.0	4.0	4.0	4.0
Minimum Split (s)	10.0	10.0	10.0	10.0	8.0	21.5	8.0	21.5
Total Split (s)	15.0	15.0	15.0	15.0	10.0	40.0	10.0	40.0
Total Split (%)	18.8%	18.8%	18.8%	18.8%	12.5%	50.0%	12.5%	50.0%
Yellow Time (s)	3.0	3.0	3.0	3.0	3.0	3.5	3.0	3.5
All-Red Time (s)	2.0	2.0	2.0	2.0	0.0	2.0	0.0	2.0
Lost Time Adjust (s)	0.0	0.0	0.0	0.0	0.0	0.0	0.0	0.0
Total Lost Time (s)	5.0	5.0	5.0	5.0	3.0	5.5	3.0	5.5
Lead/Lag	Lead	Lead	Lag	Lag	Lead	Lag	Lead	Lag
Lead-Lag Optimize?	Yes	Yes	Yes	Yes	Yes	Yes	Yes	Yes
Recall Mode	None	None	None	None	None	None	None	None
Act Effct Green (s)	9.1	9.1	10.1	10.1	42.9	37.7	41.1	33.7
Actuated g/C Ratio	0.12	0.12	0.13	0.13	0.56	0.50	0.54	0.44
v/c Ratio	0.60	0.36	0.94	0.40	0.28	1.17	0.14	0.83
Control Delay	45.4	12.1	84.2	33.7	9.8	110.0	8.4	30.8
Queue Delay	0.0	0.0	0.0	0.0	0.0	0.0	0.0	0.0
Total Delay	45.4	12.1	84.2	33.7	9.8	110.0	8.4	30.8
LOS	D	B	F	C	A	F	A	C
Approach Delay	31.2			68.4		102.6		29.8
Approach LOS	C			E		F		C

Intersection Summary

Cycle Length: 80
 Actuated Cycle Length: 76.1
 Natural Cycle: 110
 Control Type: Actuated-Uncoordinated
 Maximum v/c Ratio: 1.17
 Intersection Signal Delay: 69.4
 Intersection Capacity Utilization 81.1%
 Analysis Period (min) 15

Intersection LOS: E
 ICU Level of Service D

Splits and Phases: 48: New Hamburg Road & Route 9D



Bypass Tunnel
51: Old Hopewell Road & Route 9

2015 Future with Project 1 Conditions

AM Peak



Lane Group	EBL	EBT	EBR	WBT	WBR	NBL	NBT	NBR	SBL	SBT	SBR
Lane Configurations											
Volume (vph)	94	97	153	247	133	117	865	18	98	1099	74
Turn Type	custom		custom		custom	Prot		pm+ov	Prot		pm+ov
Protected Phases	7	7	7	8	8	5	2	8	1	6	7
Permitted Phases	7	7	7	8	8			2			6
Detector Phase	7	7	7	8	8	5	2	8	1	6	7
Switch Phase											
Minimum Initial (s)	4.0	4.0	4.0	4.0	4.0	4.0	4.0	4.0	4.0	4.0	4.0
Minimum Split (s)	21.0	21.0	21.0	21.0	21.0	8.0	21.0	21.0	8.0	21.0	21.0
Total Split (s)	30.0	30.0	30.0	27.0	27.0	28.0	65.0	27.0	28.0	65.0	30.0
Total Split (%)	20.0%	20.0%	20.0%	18.0%	18.0%	18.7%	43.3%	18.0%	18.7%	43.3%	20.0%
Yellow Time (s)	3.0	3.0	3.0	3.0	3.0	3.0	3.0	3.0	3.0	3.0	3.0
All-Red Time (s)	2.0	2.0	2.0	2.0	2.0	0.0	2.0	2.0	0.0	2.0	2.0
Lost Time Adjust (s)	0.0	0.0	0.0	0.0	0.0	0.0	0.0	0.0	0.0	0.0	0.0
Total Lost Time (s)	5.0	5.0	5.0	5.0	5.0	3.0	5.0	5.0	3.0	5.0	5.0
Lead/Lag	Lead	Lead	Lead	Lag	Lag	Lead	Lag	Lag	Lead	Lag	Lead
Lead-Lag Optimize?	Yes	Yes	Yes	Yes	Yes	Yes	Yes	Yes	Yes	Yes	Yes
Recall Mode	None	None	None	None	None	None	None	None	None	None	None
Act Effct Green (s)	13.3	13.3	13.3	22.5	22.5	14.8	51.8	74.3	13.5	50.4	68.8
Actuated g/C Ratio	0.11	0.11	0.11	0.19	0.19	0.12	0.43	0.62	0.11	0.42	0.58
v/c Ratio	0.53	0.52	0.52	1.52	0.50	0.61	0.62	0.02	0.58	0.84	0.09
Control Delay	63.6	62.5	14.1	285.1	30.4	65.2	28.9	2.3	65.6	37.4	3.1
Queue Delay	0.0	0.0	0.0	0.0	0.0	0.0	0.0	0.0	0.0	0.0	0.0
Total Delay	63.6	62.5	14.1	285.1	30.4	65.2	28.9	2.3	65.6	37.4	3.1
LOS	E	E	B	F	C	E	C	A	E	D	A
Approach Delay		41.2		218.1			32.7			37.6	
Approach LOS		D		F			C			D	

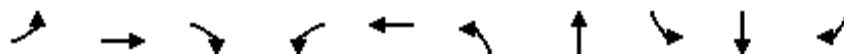
Intersection Summary

Cycle Length: 150
 Actuated Cycle Length: 119.5
 Natural Cycle: 110
 Control Type: Actuated-Uncoordinated
 Maximum v/c Ratio: 1.52
 Intersection Signal Delay: 71.5
 Intersection Capacity Utilization 77.8%
 Analysis Period (min) 15

Intersection LOS: E
 ICU Level of Service D

Splits and Phases: 51: Old Hopewell Road & Route 9

ø1 28 s	ø2 65 s	ø7 30 s	ø8 27 s
ø5 28 s	ø6 65 s		



Lane Group	EBL	EBT	EBR	WBL	WBT	NBL	NBT	SBL	SBT	SBR
Lane Configurations		↖	↗		↔	↗	↑	↘	↑↑	↗
Volume (vph)	39	3	208	18	0	55	1020	19	793	18
Turn Type	Perm		pm+ov	Perm		pm+pt		pm+pt		Perm
Protected Phases		4	5		8	5	2	1	6	
Permitted Phases	4		4	8		2		6		6
Detector Phase	4	4	5	8	8	5	2	1	6	6
Switch Phase										
Minimum Initial (s)	4.0	4.0	4.0	4.0	4.0	4.0	4.0	4.0	4.0	4.0
Minimum Split (s)	9.0	9.0	9.0	9.0	9.0	9.0	9.0	9.0	9.0	9.0
Total Split (s)	15.0	15.0	10.0	15.0	15.0	10.0	65.0	10.0	65.0	65.0
Total Split (%)	16.7%	16.7%	11.1%	16.7%	16.7%	11.1%	72.2%	11.1%	72.2%	72.2%
Yellow Time (s)	3.0	3.0	3.0	3.0	3.0	3.0	3.0	3.0	3.0	3.0
All-Red Time (s)	2.0	2.0	2.0	2.0	2.0	2.0	2.0	2.0	2.0	2.0
Lost Time Adjust (s)	0.0	0.0	0.0	0.0	0.0	0.0	0.0	0.0	0.0	0.0
Total Lost Time (s)	5.0	5.0	5.0	5.0	5.0	5.0	5.0	5.0	5.0	5.0
Lead/Lag			Lead			Lead	Lag	Lead	Lag	Lag
Lead-Lag Optimize?			Yes			Yes	Yes	Yes	Yes	Yes
Recall Mode	None	None	None	None	None	None	Min	None	Min	Min
Act Effct Green (s)		8.8	12.7		8.4	50.6	52.8	46.1	40.1	40.1
Actuated g/C Ratio		0.14	0.20		0.13	0.78	0.82	0.71	0.62	0.62
v/c Ratio		0.22	0.51		0.19	0.12	0.75	0.07	0.39	0.02
Control Delay		36.6	11.0		29.6	2.8	13.7	2.9	6.7	2.4
Queue Delay		0.0	0.0		0.0	0.0	0.0	0.0	0.0	0.0
Total Delay		36.6	11.0		29.6	2.8	13.7	2.9	6.7	2.4
LOS		D	B		C	A	B	A	A	A
Approach Delay		15.3			29.6		13.2		6.5	
Approach LOS		B			C		B		A	

Intersection Summary

Cycle Length: 90
 Actuated Cycle Length: 64.7
 Natural Cycle: 70
 Control Type: Actuated-Uncoordinated
 Maximum v/c Ratio: 0.75
 Intersection Signal Delay: 11.2
 Intersection Capacity Utilization 70.4%
 Analysis Period (min) 15

Intersection LOS: B
 ICU Level of Service C

Splits and Phases: 68: Brockway Road & Route 9D



Bypass Tunnel
26: Stonykill Road & Route 9D

2015 Future with Project 1 Conditions

AM Peak



Movement	WBL	WBR	NBT	NBR	SBL	SBT
Lane Configurations						
Volume (veh/h)	7	46	810	8	44	890
Sign Control	Stop		Free			Free
Grade	0%		0%			0%
Peak Hour Factor	0.63	0.63	0.84	0.84	0.92	0.92
Hourly flow rate (vph)	11	73	964	10	48	967
Pedestrians						
Lane Width (ft)						
Walking Speed (ft/s)						
Percent Blockage						
Right turn flare (veh)						
Median type			None			None
Median storage (veh)						
Upstream signal (ft)						
pX, platoon unblocked						
vC, conflicting volume	2032	969			974	
vC1, stage 1 conf vol						
vC2, stage 2 conf vol						
vCu, unblocked vol	2032	969			974	
tC, single (s)	6.4	6.2			4.1	
tC, 2 stage (s)						
tF (s)	3.5	3.3			2.2	
p0 queue free %	81	76			93	
cM capacity (veh/h)	59	308			704	

Direction, Lane #	WB 1	NB 1	SB 1
Volume Total	84	974	1015
Volume Left	11	0	48
Volume Right	73	10	0
cSH	197	1700	704
Volume to Capacity	0.43	0.57	0.07
Queue Length 95th (ft)	49	0	5
Control Delay (s)	36.3	0.0	2.1
Lane LOS	E		A
Approach Delay (s)	36.3	0.0	2.1
Approach LOS	E		

Intersection Summary			
Average Delay		2.5	
Intersection Capacity Utilization		92.7%	ICU Level of Service F
Analysis Period (min)		15	



Movement	EBL	EBR	NBL	NBT	SBT	SBR
Lane Configurations		↗		↖	↑	
Volume (veh/h)	0	45	93	763	889	0
Sign Control	Stop			Free	Free	
Grade	0%			0%	0%	
Peak Hour Factor	0.85	0.85	0.84	0.84	0.92	0.92
Hourly flow rate (vph)	0	53	111	908	966	0
Pedestrians						
Lane Width (ft)						
Walking Speed (ft/s)						
Percent Blockage						
Right turn flare (veh)						
Median type				None	None	
Median storage (veh)						
Upstream signal (ft)						
pX, platoon unblocked						
vC, conflicting volume	2096	966	966			
vC1, stage 1 conf vol						
vC2, stage 2 conf vol						
vCu, unblocked vol	2096	966	966			
tC, single (s)	6.4	6.2	4.1			
tC, 2 stage (s)						
tF (s)	3.5	3.3	2.2			
p0 queue free %	100	83	84			
cM capacity (veh/h)	48	309	701			
Direction, Lane #	EB 1	NB 1	SB 1			
Volume Total	53	1019	966			
Volume Left	0	111	0			
Volume Right	53	0	0			
cSH	309	701	1700			
Volume to Capacity	0.17	0.16	0.57			
Queue Length 95th (ft)	15	14	0			
Control Delay (s)	19.1	4.6	0.0			
Lane LOS	C	A				
Approach Delay (s)	19.1	4.6	0.0			
Approach LOS	C					
Intersection Summary						
Average Delay			2.8			
Intersection Capacity Utilization			98.8%	ICU Level of Service		F
Analysis Period (min)			15			



Movement	EBL	EBR	NBL	NBT	SBT	SBR
Lane Configurations						
Volume (veh/h)	3	0	0	763	889	10
Sign Control	Stop			Free	Free	
Grade	0%			0%	0%	
Peak Hour Factor	0.85	0.85	0.84	0.84	0.92	0.92
Hourly flow rate (vph)	4	0	0	908	966	11
Pedestrians						
Lane Width (ft)						
Walking Speed (ft/s)						
Percent Blockage						
Right turn flare (veh)						
Median type				None	None	
Median storage (veh)						
Upstream signal (ft)						
pX, platoon unblocked						
vC, conflicting volume	1880	972	977			
vC1, stage 1 conf vol						
vC2, stage 2 conf vol						
vCu, unblocked vol	1880	972	977			
tC, single (s)	6.4	6.2	4.1			
tC, 2 stage (s)						
tF (s)	3.5	3.3	2.2			
p0 queue free %	95	100	100			
cM capacity (veh/h)	78	306	694			
Direction, Lane #	EB 1	NB 1	SB 1			
Volume Total	4	908	977			
Volume Left	4	0	0			
Volume Right	0	0	11			
cSH	78	1700	1700			
Volume to Capacity	0.05	0.53	0.57			
Queue Length 95th (ft)	3	0	0			
Control Delay (s)	53.2	0.0	0.0			
Lane LOS	F					
Approach Delay (s)	53.2	0.0	0.0			
Approach LOS	F					
Intersection Summary						
Average Delay			0.1			
Intersection Capacity Utilization			57.4%	ICU Level of Service		B
Analysis Period (min)			15			



Movement	WBL	WBR	NBT	NBR	SBL	SBT
Lane Configurations		↖	↑	↗	↘	↓
Volume (veh/h)	0	10	93	0	3	45
Sign Control	Stop		Free			Free
Grade	0%		0%			0%
Peak Hour Factor	0.92	0.92	0.92	0.92	0.85	0.85
Hourly flow rate (vph)	0	11	101	0	4	53
Pedestrians						
Lane Width (ft)						
Walking Speed (ft/s)						
Percent Blockage						
Right turn flare (veh)						
Median type			None			None
Median storage (veh)						
Upstream signal (ft)						
pX, platoon unblocked						
vC, conflicting volume	161	101			101	
vC1, stage 1 conf vol						
vC2, stage 2 conf vol						
vCu, unblocked vol	161	101			101	
tC, single (s)	6.4	6.2			4.1	
tC, 2 stage (s)						
tF (s)	3.5	3.3			2.2	
p0 queue free %	100	99			100	
cM capacity (veh/h)	828	954			1491	

Direction, Lane #	WB 1	NB 1	SB 1
Volume Total	11	101	56
Volume Left	0	0	4
Volume Right	11	0	0
cSH	954	1700	1491
Volume to Capacity	0.01	0.06	0.00
Queue Length 95th (ft)	1	0	0
Control Delay (s)	8.8	0.0	0.5
Lane LOS	A		A
Approach Delay (s)	8.8	0.0	0.5
Approach LOS	A		

Intersection Summary			
Average Delay		0.7	
Intersection Capacity Utilization		14.9%	ICU Level of Service
Analysis Period (min)		15	A

Bypass Tunnel
34: River Road North & Old State Road

2015 Future with Project 1 Conditions

AM Peak



Movement	EBL	EBR	NBL	NBT	SBT	SBR
Lane Configurations						
Sign Control	Stop			Stop	Stop	
Volume (vph)	33	22	54	48	26	22
Peak Hour Factor	0.83	0.83	0.68	0.68	0.62	0.62
Hourly flow rate (vph)	40	27	79	71	42	35
Direction, Lane #	EB 1	NB 1	SB 1			
Volume Total (vph)	66	150	77			
Volume Left (vph)	40	79	0			
Volume Right (vph)	27	0	35			
Hadj (s)	-0.09	0.14	-0.24			
Departure Headway (s)	4.3	4.3	4.0			
Degree Utilization, x	0.08	0.18	0.09			
Capacity (veh/h)	792	821	884			
Control Delay (s)	7.7	8.2	7.3			
Approach Delay (s)	7.7	8.2	7.3			
Approach LOS	A	A	A			
Intersection Summary						
Delay			7.8			
HCM Level of Service			A			
Intersection Capacity Utilization			22.2%	ICU Level of Service	A	
Analysis Period (min)			15			



Movement	EBL	EBT	WBT	WBR	SBL	SBR
Lane Configurations						
Volume (veh/h)	22	50	19	58	0	30
Sign Control		Free	Free		Stop	
Grade		0%	0%		0%	
Peak Hour Factor	0.92	0.92	0.75	0.75	0.63	0.63
Hourly flow rate (vph)	24	54	25	77	0	48
Pedestrians						
Lane Width (ft)						
Walking Speed (ft/s)						
Percent Blockage						
Right turn flare (veh)						
Median type		None	None			
Median storage (veh)						
Upstream signal (ft)						
pX, platoon unblocked						
vC, conflicting volume	103				166	64
vC1, stage 1 conf vol						
vC2, stage 2 conf vol						
vCu, unblocked vol	103				166	64
tC, single (s)	4.1				6.4	6.2
tC, 2 stage (s)						
tF (s)	2.2				3.5	3.3
p0 queue free %	98				100	95
cM capacity (veh/h)	1489				811	1000
Direction, Lane #	EB 1	WB 1	SB 1			
Volume Total	78	103	48			
Volume Left	24	0	0			
Volume Right	0	77	48			
cSH	1489	1700	1000			
Volume to Capacity	0.02	0.06	0.05			
Queue Length 95th (ft)	1	0	4			
Control Delay (s)	2.4	0.0	8.8			
Lane LOS	A		A			
Approach Delay (s)	2.4	0.0	8.8			
Approach LOS			A			
Intersection Summary						
Average Delay			2.6			
Intersection Capacity Utilization			20.5%		ICU Level of Service	A
Analysis Period (min)			15			



Movement	WBL	WBR	NBT	NBR	SBL	SBT
Lane Configurations						
Volume (veh/h)	19	34	15	57	47	9
Sign Control	Stop		Free			Free
Grade	0%		0%			0%
Peak Hour Factor	0.59	0.59	0.68	0.68	0.60	0.60
Hourly flow rate (vph)	32	58	22	84	78	15
Pedestrians						
Lane Width (ft)						
Walking Speed (ft/s)						
Percent Blockage						
Right turn flare (veh)						
Median type			None			None
Median storage (veh)						
Upstream signal (ft)						
pX, platoon unblocked						
vC, conflicting volume	236	64			106	
vC1, stage 1 conf vol						
vC2, stage 2 conf vol						
vCu, unblocked vol	236	64			106	
tC, single (s)	6.4	6.3			4.1	
tC, 2 stage (s)						
tF (s)	3.5	3.4			2.2	
p0 queue free %	95	94			95	
cM capacity (veh/h)	712	973			1467	

Direction, Lane #	WB 1	NB 1	SB 1
Volume Total	90	106	93
Volume Left	32	0	78
Volume Right	58	84	0
cSH	860	1700	1467
Volume to Capacity	0.10	0.06	0.05
Queue Length 95th (ft)	9	0	4
Control Delay (s)	9.7	0.0	6.4
Lane LOS	A		A
Approach Delay (s)	9.7	0.0	6.4
Approach LOS	A		

Intersection Summary			
Average Delay		5.1	
Intersection Capacity Utilization		19.7%	ICU Level of Service A
Analysis Period (min)		15	



Movement	EBL	EBR	NBL	NBT	SBT	SBR
Lane Configurations						
Volume (veh/h)	25	7	4	772	880	18
Sign Control	Stop			Free	Free	
Grade	0%			0%	0%	
Peak Hour Factor	0.91	0.91	0.87	0.87	0.99	0.99
Hourly flow rate (vph)	27	8	5	887	889	18
Pedestrians						
Lane Width (ft)						
Walking Speed (ft/s)						
Percent Blockage						
Right turn flare (veh)						
Median type				None	None	
Median storage (veh)						
Upstream signal (ft)						
pX, platoon unblocked						
vC, conflicting volume	1795	898	907			
vC1, stage 1 conf vol						
vC2, stage 2 conf vol						
vCu, unblocked vol	1795	898	907			
tC, single (s)	6.4	6.2	4.1			
tC, 2 stage (s)						
tF (s)	3.5	3.3	2.2			
p0 queue free %	69	98	99			
cM capacity (veh/h)	88	338	738			
Direction, Lane #	EB 1	NB 1	SB 1			
Volume Total	35	892	907			
Volume Left	27	5	0			
Volume Right	8	0	18			
cSH	105	738	1700			
Volume to Capacity	0.34	0.01	0.53			
Queue Length 95th (ft)	33	0	0			
Control Delay (s)	55.7	0.2	0.0			
Lane LOS	F	A				
Approach Delay (s)	55.7	0.2	0.0			
Approach LOS	F					
Intersection Summary						
Average Delay			1.2			
Intersection Capacity Utilization			57.4%		ICU Level of Service	B
Analysis Period (min)			15			



Movement	EBL	EBR	NBL	NBT	SBT	SBR
Lane Configurations						
Volume (veh/h)	73	68	20	868	796	30
Sign Control	Stop			Free	Free	
Grade	0%			0%	0%	
Peak Hour Factor	0.84	0.84	0.96	0.96	0.93	0.93
Hourly flow rate (vph)	87	81	21	904	856	32
Pedestrians						
Lane Width (ft)						
Walking Speed (ft/s)						
Percent Blockage						
Right turn flare (veh)						
Median type				None	None	
Median storage (veh)						
Upstream signal (ft)						
pX, platoon unblocked						
vC, conflicting volume	1818	872	888			
vC1, stage 1 conf vol						
vC2, stage 2 conf vol						
vCu, unblocked vol	1818	872	888			
tC, single (s)	6.4	6.2	4.1			
tC, 2 stage (s)						
tF (s)	3.5	3.3	2.2			
p0 queue free %	0	77	97			
cM capacity (veh/h)	83	350	750			
Direction, Lane #	EB 1	NB 1	SB 1			
Volume Total	168	925	888			
Volume Left	87	21	0			
Volume Right	81	0	32			
cSH	132	750	1700			
Volume to Capacity	1.28	0.03	0.52			
Queue Length 95th (ft)	263	2	0			
Control Delay (s)	234.5	0.8	0.0			
Lane LOS	F	A				
Approach Delay (s)	234.5	0.8	0.0			
Approach LOS	F					
Intersection Summary						
Average Delay			20.2			
Intersection Capacity Utilization			76.6%	ICU Level of Service		D
Analysis Period (min)			15			



Movement	EBL	EBR	NBL	NBT	SBT	SBR
Lane Configurations						
Volume (veh/h)	54	106	22	877	834	17
Sign Control	Stop			Free	Free	
Grade	0%			0%	0%	
Peak Hour Factor	0.74	0.74	0.85	0.85	0.92	0.92
Hourly flow rate (vph)	73	143	26	1032	907	18
Pedestrians						
Lane Width (ft)						
Walking Speed (ft/s)						
Percent Blockage						
Right turn flare (veh)						
Median type				None	None	
Median storage (veh)						
Upstream signal (ft)				1135		
pX, platoon unblocked	0.51					
vC, conflicting volume	1999	916	925			
vC1, stage 1 conf vol						
vC2, stage 2 conf vol						
vCu, unblocked vol	2477	916	925			
tC, single (s)	6.4	6.2	4.1			
tC, 2 stage (s)						
tF (s)	3.5	3.3	2.2			
p0 queue free %	0	57	96			
cM capacity (veh/h)	16	330	727			
Direction, Lane #	EB 1	NB 1	SB 1			
Volume Total	216	1058	925			
Volume Left	73	26	0			
Volume Right	143	0	18			
cSH	44	727	1700			
Volume to Capacity	4.95	0.04	0.54			
Queue Length 95th (ft)	Err	3	0			
Control Delay (s)	Err	1.1	0.0			
Lane LOS	F	A				
Approach Delay (s)	Err	1.1	0.0			
Approach LOS	F					
Intersection Summary						
Average Delay			983.8			
Intersection Capacity Utilization			80.0%	ICU Level of Service		D
Analysis Period (min)			15			



Movement	EBL	EBT	WBT	WBR	SBL	SBR
Lane Configurations						
Volume (veh/h)	10	61	42	12	106	9
Sign Control		Free	Free		Stop	
Grade		0%	0%		0%	
Peak Hour Factor	0.72	0.72	0.70	0.70	0.70	0.70
Hourly flow rate (vph)	14	85	60	17	151	13
Pedestrians						
Lane Width (ft)						
Walking Speed (ft/s)						
Percent Blockage						
Right turn flare (veh)						
Median type		None	None			
Median storage (veh)						
Upstream signal (ft)						
pX, platoon unblocked						
vC, conflicting volume	77				181	69
vC1, stage 1 conf vol						
vC2, stage 2 conf vol						
vCu, unblocked vol	77				181	69
tC, single (s)	4.1				6.4	6.2
tC, 2 stage (s)						
tF (s)	2.2				3.5	3.3
p0 queue free %	99				81	99
cM capacity (veh/h)	1503				801	995

Direction, Lane #	EB 1	WB 1	SB 1
Volume Total	99	77	164
Volume Left	14	0	151
Volume Right	0	17	13
cSH	1503	1700	813
Volume to Capacity	0.01	0.05	0.20
Queue Length 95th (ft)	1	0	19
Control Delay (s)	1.1	0.0	10.5
Lane LOS	A		B
Approach Delay (s)	1.1	0.0	10.5
Approach LOS			B

Intersection Summary			
Average Delay		5.4	
Intersection Capacity Utilization	23.5%		ICU Level of Service A
Analysis Period (min)	15		



Movement	EBL	EBR	NBL	NBT	SBT	SBR
Lane Configurations						
Volume (veh/h)	4	87	74	1072	755	0
Sign Control	Stop			Free	Free	
Grade	0%			0%	0%	
Peak Hour Factor	0.89	0.89	0.92	0.92	0.94	0.94
Hourly flow rate (vph)	4	98	80	1165	803	0
Pedestrians						
Lane Width (ft)						
Walking Speed (ft/s)						
Percent Blockage						
Right turn flare (veh)						
Median type				None	None	
Median storage (veh)						
Upstream signal (ft)						
pX, platoon unblocked						
vC, conflicting volume	2129	803	803			
vC1, stage 1 conf vol						
vC2, stage 2 conf vol						
vCu, unblocked vol	2129	803	803			
tC, single (s)	6.4	6.2	4.1			
tC, 2 stage (s)						
tF (s)	3.5	3.3	2.2			
p0 queue free %	91	75	90			
cM capacity (veh/h)	49	383	808			
Direction, Lane #	EB 1	NB 1	NB 2	SB 1		
Volume Total	102	80	1165	803		
Volume Left	4	80	0	0		
Volume Right	98	0	0	0		
cSH	295	808	1700	1700		
Volume to Capacity	0.35	0.10	0.69	0.47		
Queue Length 95th (ft)	37	8	0	0		
Control Delay (s)	23.5	10.0	0.0	0.0		
Lane LOS	C	A				
Approach Delay (s)	23.5	0.6		0.0		
Approach LOS	C					
Intersection Summary						
Average Delay			1.5			
Intersection Capacity Utilization			68.7%		ICU Level of Service	C
Analysis Period (min)			15			

Bypass Tunnel
63: Castle Point Road North & Route 9D

2015 Future with Project 1 Conditions

AM Peak



Movement	EBL	EBT	EBR	WBL	WBT	WBR	NBL	NBT	NBR	SBL	SBT	SBR
Lane Configurations		↕			↕		↗	↘		↗	↘	
Volume (veh/h)	6	0	6	0	0	0	222	853	1	2	749	1
Sign Control		Stop			Stop			Free			Free	
Grade		0%			0%			0%			0%	
Peak Hour Factor	0.89	0.89	0.89	0.75	0.75	0.75	0.92	0.92	0.92	0.94	0.94	0.94
Hourly flow rate (vph)	7	0	7	0	0	0	241	927	1	2	797	1
Pedestrians												
Lane Width (ft)												
Walking Speed (ft/s)												
Percent Blockage												
Right turn flare (veh)												
Median type								None			None	
Median storage (veh)												
Upstream signal (ft)												
pX, platoon unblocked												
vC, conflicting volume	2211	2212	797	2218	2212	928	798			928		
vC1, stage 1 conf vol												
vC2, stage 2 conf vol												
vCu, unblocked vol	2211	2212	797	2218	2212	928	798			928		
tC, single (s)	7.1	6.5	6.2	7.1	6.5	6.2	4.1			4.1		
tC, 2 stage (s)												
tF (s)	3.5	4.0	3.3	3.5	4.0	3.3	2.2			2.2		
p0 queue free %	72	100	98	100	100	100	70			100		
cM capacity (veh/h)	24	31	386	24	31	325	811			733		

Direction, Lane #	EB 1	WB 1	NB 1	NB 2	SB 1	SB 2
Volume Total	13	0	241	928	2	798
Volume Left	7	0	241	0	2	0
Volume Right	7	0	0	1	0	1
cSH	46	1700	811	1700	733	1700
Volume to Capacity	0.30	0.00	0.30	0.55	0.00	0.47
Queue Length 95th (ft)	25	0	31	0	0	0
Control Delay (s)	114.4	0.0	11.3	0.0	9.9	0.0
Lane LOS	F	A	B		A	
Approach Delay (s)	114.4	0.0	2.3		0.0	
Approach LOS	F	A				

Intersection Summary

Average Delay		2.2	
Intersection Capacity Utilization		65.1%	ICU Level of Service C
Analysis Period (min)		15	



Movement	EBL	EBR	NBL	NBT	SBT	SBR
Lane Configurations						
Volume (veh/h)	62	1	0	858	751	177
Sign Control	Stop			Free	Free	
Grade	0%			0%	0%	
Peak Hour Factor	0.70	0.70	0.86	0.86	0.94	0.94
Hourly flow rate (vph)	89	1	0	998	799	188
Pedestrians						
Lane Width (ft)						
Walking Speed (ft/s)						
Percent Blockage						
Right turn flare (veh)						
Median type				None	None	
Median storage (veh)						
Upstream signal (ft)						
pX, platoon unblocked						
vC, conflicting volume	1891	893	987			
vC1, stage 1 conf vol						
vC2, stage 2 conf vol						
vCu, unblocked vol	1891	893	987			
tC, single (s)	6.4	6.2	4.1			
tC, 2 stage (s)						
tF (s)	3.5	3.3	2.2			
p0 queue free %	0	100	100			
cM capacity (veh/h)	77	340	688			
Direction, Lane #	EB 1	NB 1	SB 1			
Volume Total	90	998	987			
Volume Left	89	0	0			
Volume Right	1	0	188			
cSH	78	688	1700			
Volume to Capacity	1.15	0.00	0.58			
Queue Length 95th (ft)	165	0	0			
Control Delay (s)	244.4	0.0	0.0			
Lane LOS	F					
Approach Delay (s)	244.4	0.0	0.0			
Approach LOS	F					
Intersection Summary						
Average Delay			10.6			
Intersection Capacity Utilization			60.4%	ICU Level of Service		B
Analysis Period (min)			15			

Bypass Tunnel
3: I-84 EB Off Ramp & Route 9D

2015 Future with Project 1 Conditions - Scenario 1

PM Peak



Lane Group	EBL	EBT	EBR	NBT	SBL	SBT	ø5	ø6	ø8
Lane Configurations									
Volume (vph)	541	4	459	715	174	468			
Turn Type	Split		Prot		custom				
Protected Phases	4	4	4	2	1	16	5	6	8
Permitted Phases					6				
Detector Phase	4	4	4	2	1	16			
Switch Phase									
Minimum Initial (s)	4.0	4.0	4.0	4.0	4.0		4.0	4.0	4.0
Minimum Split (s)	21.0	21.0	21.0	21.0	9.0		9.0	21.0	21.0
Total Split (s)	40.0	40.0	40.0	55.0	40.0	95.0	40.0	55.0	40.0
Total Split (%)	29.6%	29.6%	29.6%	40.7%	29.6%	70.4%	30%	41%	30%
Yellow Time (s)	4.0	4.0	4.0	4.0	4.0		4.0	4.0	4.0
All-Red Time (s)	1.0	1.0	1.0	1.0	1.0		1.0	1.0	1.0
Lost Time Adjust (s)	0.0	0.0	0.0	0.0	0.0	0.0			
Total Lost Time (s)	5.0	5.0	5.0	5.0	5.0	5.0			
Lead/Lag				Lag	Lead		Lead	Lag	
Lead-Lag Optimize?				Yes	Yes		Yes	Yes	
Recall Mode	None	None	None	C-Max	None		None	Max	None
Act Effct Green (s)	35.0	35.0	35.0	59.1	80.5	81.5			
Actuated g/C Ratio	0.26	0.26	0.26	0.44	0.60	0.60			
v/c Ratio	1.39	0.01	0.80	0.46	0.39	0.47			
Control Delay	224.7	37.2	23.0	27.1	19.1	15.8			
Queue Delay	47.9	0.0	0.0	0.0	0.4	0.4			
Total Delay	272.7	37.2	23.0	27.1	19.5	16.1			
LOS	F	D	C	C	B	B			
Approach Delay		157.5		27.1		17.0			
Approach LOS		F		C		B			

Intersection Summary

Cycle Length: 135
 Actuated Cycle Length: 135
 Offset: 0 (0%), Referenced to phase 2:NBT, Start of Green
 Natural Cycle: 75
 Control Type: Actuated-Coordinated
 Maximum v/c Ratio: 1.39
 Intersection Signal Delay: 77.5
 Intersection Capacity Utilization 99.2%
 Analysis Period (min) 15
 Intersection LOS: E
 ICU Level of Service F

Splits and Phases: 3: I-84 EB Off Ramp & Route 9D

#3 ø1 40 s	#3 #7 ø2 55 s	#3 ø4 40 s
#7 ø5 40 s	#3 #7 ø6 55 s	#7 ø8 40 s

Bypass Tunnel
7: I-84 WB On Ramp & Route 9D

2015 Future with Project 1 Conditions - Scenario 1

PM Peak



Lane Group	WBT	WBR	NBL	NBT	SBT	SBR	ø1	ø2	ø4
Lane Configurations	↖	↗	↘	↑↑	↑↑	↗			
Volume (vph)	1	176	485	772	408	558			
Turn Type		Perm	pm+pt			Perm			
Protected Phases	8		5	2 5	6		1	2	4
Permitted Phases		8	2 5	5		6			
Detector Phase	8	8	5	2 5	6	6			
Switch Phase									
Minimum Initial (s)	4.0	4.0	4.0		4.0	4.0	4.0	4.0	4.0
Minimum Split (s)	21.0	21.0	9.0		21.0	21.0	9.0	21.0	21.0
Total Split (s)	40.0	40.0	40.0	95.0	55.0	55.0	40.0	55.0	40.0
Total Split (%)	29.6%	29.6%	29.6%	70.4%	40.7%	40.7%	30%	41%	30%
Yellow Time (s)	4.0	4.0	4.0		4.0	4.0	4.0	4.0	4.0
All-Red Time (s)	1.0	1.0	1.0		1.0	1.0	1.0	1.0	1.0
Lost Time Adjust (s)	0.0	0.0	0.0	0.0	0.0	0.0			
Total Lost Time (s)	5.0	5.0	5.0	5.0	5.0	5.0			
Lead/Lag			Lead		Lag	Lag	Lead	Lag	
Lead-Lag Optimize?			Yes		Yes	Yes	Yes	Yes	
Recall Mode	None	None	None		Max	Max	None	C-Max	None
Act Effct Green (s)	35.0	35.0	88.7	89.7	54.6	54.6			
Actuated g/C Ratio	0.26	0.26	0.66	0.66	0.40	0.40			
v/c Ratio	0.65	0.42	0.71	0.35	0.30	0.59			
Control Delay	52.1	14.9	23.3	11.9	28.9	5.0			
Queue Delay	0.5	0.0	9.9	0.7	0.0	0.0			
Total Delay	52.6	14.9	33.2	12.5	28.9	5.0			
LOS	D	B	C	B	C	A			
Approach Delay	36.5			20.5	15.1				
Approach LOS	D			C	B				

Intersection Summary

Cycle Length: 135
 Actuated Cycle Length: 135
 Offset: 0 (0%), Referenced to phase 2:NBT, Start of Green
 Natural Cycle: 75
 Control Type: Actuated-Coordinated
 Maximum v/c Ratio: 1.39
 Intersection Signal Delay: 21.5
 Intersection Capacity Utilization 99.2%
 Analysis Period (min) 15

Intersection LOS: C
 ICU Level of Service F

Splits and Phases: 7: I-84 WB On Ramp & Route 9D

#3 ↙ ø1 40 s	#3 #7 ↑ ↑ ø2 55 s	#3 ↘ ø4 40 s
#7 ↖ ø5 40 s	#3 #7 ↓ ↓ ø6 55 s	#7 ↙ ø8 40 s

Bypass Tunnel
13: Retail Driveway & Route 9D

2015 Future with Project 1 Conditions - Scenario 1

PM Peak

Lane Group	EBL	EBT	EBR	WBL	WBT	WBR	NBL	NBT	NBR	SBL	SBT	SBR
Lane Configurations												
Volume (vph)	29	3	6	24	2	22	9	972	30	14	1060	34
Turn Type	Perm		Perm	Perm		Perm	pm+pt		Free	pm+pt		Perm
Protected Phases		4			8		5	2		1	6	
Permitted Phases	4		4	8		8	2		Free	6		6
Detector Phase	4	4	4	8	8	8	5	2		1	6	6
Switch Phase												
Minimum Initial (s)	4.0	4.0	4.0	4.0	4.0	4.0	4.0	4.0		4.0	4.0	4.0
Minimum Split (s)	21.0	21.0	21.0	21.0	21.0	21.0	9.0	21.0		9.0	21.0	21.0
Total Split (s)	45.0	45.0	45.0	45.0	45.0	45.0	25.0	45.0	0.0	25.0	45.0	45.0
Total Split (%)	39.1%	39.1%	39.1%	39.1%	39.1%	39.1%	21.7%	39.1%	0.0%	21.7%	39.1%	39.1%
Yellow Time (s)	4.0	4.0	4.0	4.0	4.0	4.0	4.0	4.0		4.0	4.0	4.0
All-Red Time (s)	1.0	1.0	1.0	1.0	1.0	1.0	1.0	1.0		1.0	1.0	1.0
Lost Time Adjust (s)	0.0	0.0	0.0	0.0	0.0	0.0	0.0	0.0	0.0	0.0	0.0	0.0
Total Lost Time (s)	5.0	5.0	5.0	5.0	5.0	5.0	5.0	5.0	4.0	5.0	5.0	5.0
Lead/Lag							Lead	Lag		Lead	Lag	Lag
Lead-Lag Optimize?							Yes	Yes		Yes	Yes	Yes
Recall Mode	None	None	None	None	None	None	None	None		None	None	None
Act Effct Green (s)		7.3	7.3		7.3	7.3	42.1	43.7	55.2	42.2	43.7	43.7
Actuated g/C Ratio		0.13	0.13		0.13	0.13	0.76	0.79	1.00	0.76	0.79	0.79
v/c Ratio		0.21	0.04		0.17	0.13	0.03	0.68	0.02	0.04	0.78	0.03
Control Delay		26.9	15.2		26.5	12.1	3.1	11.5	0.0	3.1	14.8	3.7
Queue Delay		0.0	0.0		0.0	0.0	0.0	0.0	0.0	0.0	0.0	0.0
Total Delay		26.9	15.2		26.5	12.1	3.1	11.5	0.0	3.1	14.8	3.7
LOS		C	B		C	B	A	B	A	A	B	A
Approach Delay		24.9			20.0			11.1			14.3	
Approach LOS		C			B			B			B	

Intersection Summary

Cycle Length: 115	
Actuated Cycle Length: 55.2	
Natural Cycle: 90	
Control Type: Semi Act-Uncoord	
Maximum v/c Ratio: 0.78	
Intersection Signal Delay: 13.3	Intersection LOS: B
Intersection Capacity Utilization 75.0%	ICU Level of Service D
Analysis Period (min) 15	

Splits and Phases: 13: Retail Driveway & Route 9D




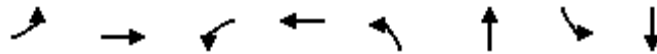
	↙	↖	↑	↗	↘	↓
Lane Group	WBL	WBR	NBT	NBR	SBL	SBT
Lane Configurations	↙	↖	↑	↗	↘	↓
Volume (vph)	92	166	843	74	207	862
Turn Type		pm+ov		Perm	pm+pt	
Protected Phases	8	1	2		1	5
Permitted Phases		8		2	5	
Detector Phase	8	1	2	2	1	5
Switch Phase						
Minimum Initial (s)	4.0	4.0	4.0	4.0	4.0	4.0
Minimum Split (s)	21.0	9.0	21.0	21.0	9.0	21.0
Total Split (s)	21.0	15.0	25.0	25.0	15.0	40.0
Total Split (%)	34.4%	24.6%	41.0%	41.0%	24.6%	65.6%
Yellow Time (s)	4.0	4.0	4.0	4.0	4.0	4.0
All-Red Time (s)	1.0	1.0	1.0	1.0	1.0	1.0
Lost Time Adjust (s)	0.0	0.0	0.0	0.0	0.0	0.0
Total Lost Time (s)	5.0	5.0	5.0	5.0	5.0	5.0
Lead/Lag		Lag	Lead	Lead	Lag	
Lead-Lag Optimize?		Yes	Yes	Yes	Yes	
Recall Mode	None	None	C-Max	C-Max	None	None
Act Effct Green (s)	8.9	20.8	30.2	30.2	44.2	45.2
Actuated g/C Ratio	0.15	0.34	0.50	0.50	0.72	0.74
v/c Ratio	0.41	0.34	0.97	0.10	0.56	0.65
Control Delay	27.5	12.5	45.8	3.8	20.4	9.0
Queue Delay	0.0	0.0	0.0	0.0	0.0	0.0
Total Delay	27.5	12.5	45.8	3.8	20.4	9.0
LOS	C	B	D	A	C	A
Approach Delay	17.9		42.4			11.2
Approach LOS	B		D			B

Intersection Summary

Cycle Length: 61
 Actuated Cycle Length: 61
 Offset: 0 (0%), Referenced to phase 2:NBT, Start of Green
 Natural Cycle: 75
 Control Type: Actuated-Coordinated
 Maximum v/c Ratio: 0.97
 Intersection Signal Delay: 24.8
 Intersection Capacity Utilization 73.4%
 Analysis Period (min) 15
 Intersection LOS: C
 ICU Level of Service D

Splits and Phases: 19: Red Schoolhouse Road & Route 9D





Lane Group	EBL	EBT	WBL	WBT	NBL	NBT	SBL	SBT
Lane Configurations		↔		↔	↔	↔	↔	↔
Volume (vph)	23	24	35	65	72	965	28	971
Turn Type	Perm		Perm		pm+pt		pm+pt	
Protected Phases		4		8	5	2	1	6
Permitted Phases	4		8		2		6	
Detector Phase	4	4	8	8	5	2	1	6
Switch Phase								
Minimum Initial (s)	4.0	4.0	4.0	4.0	4.0	4.0	4.0	4.0
Minimum Split (s)	15.0	15.0	15.0	15.0	15.0	26.0	15.0	26.0
Total Split (s)	20.0	20.0	20.0	20.0	20.0	45.0	20.0	45.0
Total Split (%)	23.5%	23.5%	23.5%	23.5%	23.5%	52.9%	23.5%	52.9%
Yellow Time (s)	4.0	4.0	4.0	4.0	4.0	4.0	4.0	4.0
All-Red Time (s)	1.0	1.0	1.0	1.0	1.0	1.0	1.0	1.0
Lost Time Adjust (s)	0.0	0.0	0.0	0.0	0.0	0.0	0.0	0.0
Total Lost Time (s)	5.0	5.0	5.0	5.0	5.0	5.0	5.0	5.0
Lead/Lag					Lead	Lag	Lead	Lag
Lead-Lag Optimize?					Yes	Yes	Yes	Yes
Recall Mode	None	None	None	None	None	Max	None	Max
Act Effct Green (s)		11.1		11.1	48.3	45.5	45.1	40.5
Actuated g/C Ratio		0.16		0.16	0.68	0.64	0.64	0.57
v/c Ratio		0.47		0.62	0.29	0.88	0.12	1.01
Control Delay		21.1		35.0	7.3	25.2	5.2	50.6
Queue Delay		0.0		0.0	0.0	0.0	0.0	0.0
Total Delay		21.1		35.0	7.3	25.2	5.2	50.6
LOS		C		C	A	C	A	D
Approach Delay		21.1		35.0		24.0		49.4
Approach LOS		C		C		C		D

Intersection Summary

Cycle Length: 85	
Actuated Cycle Length: 70.9	
Natural Cycle: 90	
Control Type: Actuated-Uncoordinated	
Maximum v/c Ratio: 1.01	
Intersection Signal Delay: 35.6	Intersection LOS: D
Intersection Capacity Utilization 79.8%	ICU Level of Service D
Analysis Period (min) 15	


Splits and Phases: 22: Chelsea Road & Route 9D



Bypass Tunnel
48: New Hamburg Road & Route 9D

2015 Future with Project 1 Conditions - Scenario 1

PM Peak



Lane Group	EBT	EBR	WBL	WBT	NBL	NBT	SBL	SBT
Lane Configurations	↕	↗	↖	↗	↖	↗	↖	↗
Volume (vph)	92	150	210	81	96	719	33	749
Turn Type		custom	custom		pm+pt		pm+pt	
Protected Phases	7	7	8	8	5	2	1	6
Permitted Phases		7	8		2		6	
Detector Phase	7	7	8	8	5	2	1	6
Switch Phase								
Minimum Initial (s)	4.0	4.0	4.0	4.0	4.0	4.0	4.0	4.0
Minimum Split (s)	10.0	10.0	10.0	10.0	8.0	21.0	8.0	21.0
Total Split (s)	22.0	22.0	16.0	16.0	10.0	42.0	10.0	42.0
Total Split (%)	24.4%	24.4%	17.8%	17.8%	11.1%	46.7%	11.1%	46.7%
Yellow Time (s)	3.0	3.0	3.0	3.0	3.0	3.0	3.0	3.0
All-Red Time (s)	2.0	2.0	2.0	2.0	0.0	2.0	0.0	2.0
Lost Time Adjust (s)	0.0	0.0	0.0	0.0	0.0	0.0	0.0	0.0
Total Lost Time (s)	5.0	5.0	5.0	5.0	3.0	5.0	3.0	5.0
Lead/Lag	Lead	Lead	Lag	Lag	Lead	Lag	Lead	Lag
Lead-Lag Optimize?	Yes	Yes	Yes	Yes	Yes	Yes	Yes	Yes
Recall Mode	None	None	None	None	None	Max	None	Max
Act Effct Green (s)	13.3	13.3	11.1	11.1	45.4	39.4	44.2	37.3
Actuated g/C Ratio	0.16	0.16	0.13	0.13	0.54	0.47	0.52	0.44
v/c Ratio	0.64	0.48	1.17	0.59	0.49	1.15	0.17	1.07
Control Delay	45.1	9.6	149.5	42.8	19.2	107.5	11.2	77.6
Queue Delay	0.0	0.0	0.0	0.0	0.0	0.0	0.0	0.0
Total Delay	45.1	9.6	149.5	42.8	19.2	107.5	11.2	77.6
LOS	D	A	F	D	B	F	B	E
Approach Delay	27.1			112.0		98.8		74.9
Approach LOS	C			F		F		E

Intersection Summary

Cycle Length: 90	
Actuated Cycle Length: 84.4	
Natural Cycle: 100	
Control Type: Actuated-Uncoordinated	
Maximum v/c Ratio: 1.17	
Intersection Signal Delay: 83.3	Intersection LOS: F
Intersection Capacity Utilization 80.1%	ICU Level of Service D
Analysis Period (min) 15	

Splits and Phases: 48: New Hamburg Road & Route 9D



Bypass Tunnel
51: Old Hopewell Road & Route 9

2015 Future with Project 1 Conditions - Scenario 1

PM Peak



Lane Group	EBL	EBT	EBR	WBT	WBR	NBL	NBT	NBR	SBL	SBT	SBR
Lane Configurations											
Volume (vph)	110	129	140	146	118	184	1692	64	97	1139	98
Turn Type	custom		custom		custom	Prot		pm+ov	Prot		pm+ov
Protected Phases	7	7	7	8	8	5	2	8	1	6	7
Permitted Phases	7	7	7	8	8			2			6
Detector Phase	7	7	7	8	8	5	2	8	1	6	7
Switch Phase											
Minimum Initial (s)	4.0	4.0	4.0	4.0	4.0	4.0	4.0	4.0	4.0	4.0	4.0
Minimum Split (s)	21.0	21.0	21.0	21.0	21.0	8.0	21.0	21.0	8.0	21.0	21.0
Total Split (s)	30.0	30.0	30.0	27.0	27.0	28.0	65.0	27.0	28.0	65.0	30.0
Total Split (%)	20.0%	20.0%	20.0%	18.0%	18.0%	18.7%	43.3%	18.0%	18.7%	43.3%	20.0%
Yellow Time (s)	3.0	3.0	3.0	3.0	3.0	3.0	3.0	3.0	3.0	3.0	3.0
All-Red Time (s)	2.0	2.0	2.0	2.0	2.0	0.0	2.0	2.0	0.0	2.0	2.0
Lost Time Adjust (s)	0.0	0.0	0.0	0.0	0.0	0.0	0.0	0.0	0.0	0.0	0.0
Total Lost Time (s)	5.0	5.0	5.0	5.0	5.0	3.0	5.0	5.0	3.0	5.0	5.0
Lead/Lag	Lead	Lead	Lead	Lag	Lag	Lead	Lag	Lag	Lead	Lag	Lead
Lead-Lag Optimize?	Yes	Yes	Yes	Yes	Yes	Yes	Yes	Yes	Yes	Yes	Yes
Recall Mode	None	None	None	None	None	None	None	None	None	None	None
Act Effct Green (s)	17.9	17.9	17.9	22.2	22.2	19.8	63.2	85.4	13.2	56.6	79.5
Actuated g/C Ratio	0.13	0.13	0.13	0.16	0.16	0.15	0.47	0.63	0.10	0.42	0.59
v/c Ratio	0.61	0.67	0.49	1.00	0.38	0.78	1.08	0.07	0.59	0.78	0.10
Control Delay	67.7	70.8	12.3	108.1	16.1	77.6	83.3	3.2	74.1	39.5	2.6
Queue Delay	0.0	0.0	0.0	0.0	0.0	0.0	0.0	0.0	0.0	0.0	0.0
Total Delay	67.7	70.8	12.3	108.1	16.1	77.6	83.3	3.2	74.1	39.5	2.6
LOS	E	E	B	F	B	E	F	A	E	D	A
Approach Delay		48.3		79.4			80.1			39.3	
Approach LOS		D		E			F			D	

Intersection Summary

Cycle Length: 150	
Actuated Cycle Length: 134.6	
Natural Cycle: 120	
Control Type: Actuated-Uncoordinated	
Maximum v/c Ratio: 1.08	
Intersection Signal Delay: 63.7	Intersection LOS: E
Intersection Capacity Utilization 89.3%	ICU Level of Service E
Analysis Period (min) 15	


Splits and Phases: 51: Old Hopewell Road & Route 9

ø1 28 s	ø2 65 s	ø7 30 s	ø8 27 s
ø5 28 s	ø6 65 s		

Bypass Tunnel
69: Brockway Road & Route 9D

2015 Future with Project 1 Conditions - Scenario 1

PM Peak




Lane Group	EBL	EBT	EBR	WBL	WBT	NBL	NBT	SBL	SBT	SBR
Lane Configurations		↕	↗		↔	↖	↑	↘	↑↑	↗
Volume (vph)	45	3	97	25	8	161	898	26	880	58
Turn Type	Perm		pm+ov	Perm		pm+pt		pm+pt		Perm
Protected Phases		4	5		8	5	2	1	6	
Permitted Phases	4		4	8		2		6		6
Detector Phase	4	4	5	8	8	5	2	1	6	6
Switch Phase										
Minimum Initial (s)	4.0	4.0	4.0	4.0	4.0	4.0	4.0	4.0	4.0	4.0
Minimum Split (s)	9.0	9.0	9.0	9.0	9.0	9.0	9.0	9.0	9.0	9.0
Total Split (s)	15.0	15.0	10.0	15.0	15.0	10.0	65.0	10.0	65.0	65.0
Total Split (%)	16.7%	16.7%	11.1%	16.7%	16.7%	11.1%	72.2%	11.1%	72.2%	72.2%
Yellow Time (s)	3.0	3.0	3.0	3.0	3.0	3.0	3.0	3.0	3.0	3.0
All-Red Time (s)	2.0	2.0	2.0	2.0	2.0	2.0	2.0	2.0	2.0	2.0
Lost Time Adjust (s)	0.0	0.0	0.0	0.0	0.0	0.0	0.0	0.0	0.0	0.0
Total Lost Time (s)	5.0	5.0	5.0	5.0	5.0	5.0	5.0	5.0	5.0	5.0
Lead/Lag			Lead			Lead	Lag	Lead	Lag	Lag
Lead-Lag Optimize?			Yes			Yes	Yes	Yes	Yes	Yes
Recall Mode	None	None	None	None	None	None	Min	None	Min	Min
Act Effct Green (s)		8.6	12.8		8.4	49.2	51.0	44.9	39.3	39.3
Actuated g/C Ratio		0.14	0.20		0.13	0.78	0.80	0.71	0.62	0.62
v/c Ratio		0.27	0.30		0.35	0.41	0.65	0.08	0.49	0.07
Control Delay		35.5	8.3		27.4	5.6	10.1	3.0	7.7	1.6
Queue Delay		0.0	0.0		0.0	0.0	0.0	0.0	0.0	0.0
Total Delay		35.5	8.3		27.4	5.6	10.1	3.0	7.7	1.6
LOS		D	A		C	A	B	A	A	A
Approach Delay		17.3			27.4		9.4		7.3	
Approach LOS		B			C		A		A	

Intersection Summary

Cycle Length: 90	
Actuated Cycle Length: 63.4	
Natural Cycle: 60	
Control Type: Actuated-Uncoordinated	
Maximum v/c Ratio: 0.65	
Intersection Signal Delay: 9.5	Intersection LOS: A
Intersection Capacity Utilization 73.3%	ICU Level of Service D
Analysis Period (min) 15	

Splits and Phases: 69: Brockway Road & Route 9D





Movement	WBL	WBR	NBT	NBR	SBL	SBT
Lane Configurations						
Volume (veh/h)	12	47	998	4	34	985
Sign Control	Stop		Free			Free
Grade	0%		0%			0%
Peak Hour Factor	0.78	0.78	0.91	0.91	0.88	0.88
Hourly flow rate (vph)	15	60	1097	4	39	1119
Pedestrians						
Lane Width (ft)						
Walking Speed (ft/s)						
Percent Blockage						
Right turn flare (veh)						
Median type			None			None
Median storage (veh)						
Upstream signal (ft)						
pX, platoon unblocked						
vC, conflicting volume	2295	1099			1101	
vC1, stage 1 conf vol						
vC2, stage 2 conf vol						
vCu, unblocked vol	2295	1099			1101	
tC, single (s)	6.4	6.2			4.1	
tC, 2 stage (s)						
tF (s)	3.5	3.3			2.2	
p0 queue free %	62	77			94	
cM capacity (veh/h)	40	258			634	

Direction, Lane #	WB 1	NB 1	SB 1
Volume Total	76	1101	1158
Volume Left	15	0	39
Volume Right	60	4	0
cSH	123	1700	634
Volume to Capacity	0.62	0.65	0.06
Queue Length 95th (ft)	78	0	5
Control Delay (s)	72.7	0.0	2.3
Lane LOS	F		A
Approach Delay (s)	72.7	0.0	2.3
Approach LOS	F		

Intersection Summary			
Average Delay		3.5	
Intersection Capacity Utilization		89.5%	ICU Level of Service E
Analysis Period (min)		15	



Movement	EBL	EBR	NBL	NBT	SBT	SBR
Lane Configurations						
Volume (veh/h)	0	76	108	937	943	0
Sign Control	Stop			Free	Free	
Grade	0%			0%	0%	
Peak Hour Factor	0.73	0.73	0.91	0.91	0.88	0.88
Hourly flow rate (vph)	0	104	119	1030	1072	0
Pedestrians						
Lane Width (ft)						
Walking Speed (ft/s)						
Percent Blockage						
Right turn flare (veh)						
Median type				None	None	
Median storage (veh)						
Upstream signal (ft)						
pX, platoon unblocked						
vC, conflicting volume	2339	1072	1072			
vC1, stage 1 conf vol						
vC2, stage 2 conf vol						
vCu, unblocked vol	2339	1072	1072			
tC, single (s)	6.4	6.2	4.1			
tC, 2 stage (s)						
tF (s)	3.5	3.3	2.2			
p0 queue free %	100	61	82			
cM capacity (veh/h)	33	268	650			
Direction, Lane #	EB 1	NB 1	SB 1			
Volume Total	104	1148	1072			
Volume Left	0	119	0			
Volume Right	104	0	0			
cSH	268	650	1700			
Volume to Capacity	0.39	0.18	0.63			
Queue Length 95th (ft)	44	17	0			
Control Delay (s)	26.7	6.1	0.0			
Lane LOS	D	A				
Approach Delay (s)	26.7	6.1	0.0			
Approach LOS	D					
Intersection Summary						
Average Delay			4.2			
Intersection Capacity Utilization			111.6%		ICU Level of Service	H
Analysis Period (min)			15			



Movement	EBL	EBR	NBL	NBT	SBT	SBR
Lane Configurations						
Volume (veh/h)	8	0	0	937	943	12
Sign Control	Stop			Free	Free	
Grade	0%			0%	0%	
Peak Hour Factor	0.73	0.73	0.91	0.91	0.88	0.88
Hourly flow rate (vph)	11	0	0	1030	1072	14
Pedestrians						
Lane Width (ft)						
Walking Speed (ft/s)						
Percent Blockage						
Right turn flare (veh)						
Median type				None	None	
Median storage (veh)						
Upstream signal (ft)						
pX, platoon unblocked						
vC, conflicting volume	2108	1078	1085			
vC1, stage 1 conf vol						
vC2, stage 2 conf vol						
vCu, unblocked vol	2108	1078	1085			
tC, single (s)	6.4	6.2	4.1			
tC, 2 stage (s)						
tF (s)	3.5	3.3	2.2			
p0 queue free %	81	100	100			
cM capacity (veh/h)	56	266	643			
Direction, Lane #	EB 1	NB 1	SB 1			
Volume Total	11	1030	1085			
Volume Left	11	0	0			
Volume Right	0	0	14			
cSH	56	1700	1700			
Volume to Capacity	0.19	0.61	0.64			
Queue Length 95th (ft)	16	0	0			
Control Delay (s)	83.8	0.0	0.0			
Lane LOS	F					
Approach Delay (s)	83.8	0.0	0.0			
Approach LOS	F					
Intersection Summary						
Average Delay			0.4			
Intersection Capacity Utilization			60.4%	ICU Level of Service		B
Analysis Period (min)			15			



Movement	WBL	WBR	NBT	NBR	SBL	SBT
Lane Configurations		↗	↖			↖
Volume (veh/h)	0	12	108	0	8	76
Sign Control	Stop		Free			Free
Grade	0%		0%			0%
Peak Hour Factor	0.88	0.88	0.92	0.92	0.73	0.73
Hourly flow rate (vph)	0	14	117	0	11	104
Pedestrians						
Lane Width (ft)						
Walking Speed (ft/s)						
Percent Blockage						
Right turn flare (veh)						
Median type			None			None
Median storage (veh)						
Upstream signal (ft)						
pX, platoon unblocked						
vC, conflicting volume	243	117			117	
vC1, stage 1 conf vol						
vC2, stage 2 conf vol						
vCu, unblocked vol	243	117			117	
tC, single (s)	6.4	6.2			4.1	
tC, 2 stage (s)						
tF (s)	3.5	3.3			2.2	
p0 queue free %	100	99			99	
cM capacity (veh/h)	739	935			1471	

Direction, Lane #	WB 1	NB 1	SB 1
Volume Total	14	117	115
Volume Left	0	0	11
Volume Right	14	0	0
cSH	935	1700	1471
Volume to Capacity	0.01	0.07	0.01
Queue Length 95th (ft)	1	0	1
Control Delay (s)	8.9	0.0	0.8
Lane LOS	A		A
Approach Delay (s)	8.9	0.0	0.8
Approach LOS	A		

Intersection Summary			
Average Delay		0.9	
Intersection Capacity Utilization		15.7%	ICU Level of Service
Analysis Period (min)		15	A




Movement	EBL	EBR	NBL	NBT	SBT	SBR
Lane Configurations						
Sign Control	Stop			Stop	Stop	
Volume (vph)	46	67	71	50	17	53
Peak Hour Factor	0.75	0.75	0.88	0.88	0.69	0.69
Hourly flow rate (vph)	61	89	81	57	25	77
Direction, Lane #	EB 1	NB 1	SB 1			
Volume Total (vph)	151	138	101			
Volume Left (vph)	61	81	0			
Volume Right (vph)	89	0	77			
Hadj (s)	-0.24	0.15	-0.42			
Departure Headway (s)	4.2	4.5	4.0			
Degree Utilization, x	0.18	0.17	0.11			
Capacity (veh/h)	816	769	865			
Control Delay (s)	8.1	8.4	7.5			
Approach Delay (s)	8.1	8.4	7.5			
Approach LOS	A	A	A			
Intersection Summary						
Delay			8.0			
HCM Level of Service			A			
Intersection Capacity Utilization		26.6%		ICU Level of Service		A
Analysis Period (min)			15			

Bypass Tunnel
37: River Road North & DEP Shaft 6 Driveway

2015 Future with Project 1 Conditions - Scenario 1

PM Peak



Movement	EBL	EBT	WBT	WBR	SBL	SBR
Lane Configurations						
Volume (veh/h)	23	51	61	52	51	27
Sign Control		Free	Free		Stop	
Grade		0%	0%		0%	
Peak Hour Factor	0.75	0.75	0.63	0.63	0.50	0.50
Hourly flow rate (vph)	31	68	97	83	102	54
Pedestrians						
Lane Width (ft)						
Walking Speed (ft/s)						
Percent Blockage						
Right turn flare (veh)						
Median type		None	None			
Median storage (veh)						
Upstream signal (ft)						
pX, platoon unblocked						
vC, conflicting volume	179				267	138
vC1, stage 1 conf vol						
vC2, stage 2 conf vol						
vCu, unblocked vol	179				267	138
tC, single (s)	4.1				6.4	6.2
tC, 2 stage (s)						
tF (s)	2.2				3.5	3.3
p0 queue free %	98				86	94
cM capacity (veh/h)	1396				706	910
Direction, Lane #	EB 1	WB 1	SB 1			
Volume Total	99	179	156			
Volume Left	31	0	102			
Volume Right	0	83	54			
cSH	1396	1700	765			
Volume to Capacity	0.02	0.11	0.20			
Queue Length 95th (ft)	2	0	19			
Control Delay (s)	2.5	0.0	10.9			
Lane LOS	A		B			
Approach Delay (s)	2.5	0.0	10.9			
Approach LOS			B			
Intersection Summary						
Average Delay			4.5			
Intersection Capacity Utilization			21.8%		ICU Level of Service	A
Analysis Period (min)			15			



Movement	WBL	WBR	NBT	NBR	SBL	SBT
Lane Configurations						
Volume (veh/h)	86	41	22	53	49	28
Sign Control	Stop		Free			Free
Grade	0%		0%			0%
Peak Hour Factor	0.86	0.86	0.90	0.90	0.61	0.61
Hourly flow rate (vph)	100	48	24	59	80	46
Pedestrians						
Lane Width (ft)						
Walking Speed (ft/s)						
Percent Blockage						
Right turn flare (veh)						
Median type			None			None
Median storage (veh)						
Upstream signal (ft)						
pX, platoon unblocked						
vC, conflicting volume	260	54			83	
vC1, stage 1 conf vol						
vC2, stage 2 conf vol						
vCu, unblocked vol	260	54			83	
tC, single (s)	6.4	6.2			4.1	
tC, 2 stage (s)						
tF (s)	3.5	3.3			2.2	
p0 queue free %	86	95			95	
cM capacity (veh/h)	690	1013			1514	

Direction, Lane #	WB 1	NB 1	SB 1
Volume Total	148	83	126
Volume Left	100	0	80
Volume Right	48	59	0
cSH	769	1700	1514
Volume to Capacity	0.19	0.05	0.05
Queue Length 95th (ft)	18	0	4
Control Delay (s)	10.8	0.0	4.9
Lane LOS	B		A
Approach Delay (s)	10.8	0.0	4.9
Approach LOS	B		

Intersection Summary			
Average Delay		6.2	
Intersection Capacity Utilization		24.8%	ICU Level of Service A
Analysis Period (min)		15	



Movement	EBL	EBR	NBL	NBT	SBT	SBR
Lane Configurations						
Volume (veh/h)	14	14	8	937	924	32
Sign Control	Stop			Free	Free	
Grade	0%			0%	0%	
Peak Hour Factor	0.58	0.58	0.85	0.85	0.88	0.88
Hourly flow rate (vph)	24	24	9	1102	1050	36
Pedestrians						
Lane Width (ft)						
Walking Speed (ft/s)						
Percent Blockage						
Right turn flare (veh)						
Median type				None	None	
Median storage (veh)						
Upstream signal (ft)						
pX, platoon unblocked						
vC, conflicting volume	2189	1068	1086			
vC1, stage 1 conf vol						
vC2, stage 2 conf vol						
vCu, unblocked vol	2189	1068	1086			
tC, single (s)	6.4	6.2	4.1			
tC, 2 stage (s)						
tF (s)	3.5	3.3	2.2			
p0 queue free %	51	91	99			
cM capacity (veh/h)	49	269	642			
Direction, Lane #	EB 1	NB 1	SB 1			
Volume Total	48	1112	1086			
Volume Left	24	9	0			
Volume Right	24	0	36			
cSH	83	642	1700			
Volume to Capacity	0.58	0.01	0.64			
Queue Length 95th (ft)	65	1	0			
Control Delay (s)	95.8	0.5	0.0			
Lane LOS	F	A				
Approach Delay (s)	95.8	0.5	0.0			
Approach LOS	F					
Intersection Summary						
Average Delay			2.3			
Intersection Capacity Utilization			65.7%		ICU Level of Service	C
Analysis Period (min)			15			



Movement	EBL	EBR	NBL	NBT	SBT	SBR
Lane Configurations						
Volume (veh/h)	73	76	22	929	880	30
Sign Control	Stop			Free	Free	
Grade	0%			0%	0%	
Peak Hour Factor	0.93	0.93	0.94	0.94	0.91	0.91
Hourly flow rate (vph)	78	82	23	988	967	33
Pedestrians						
Lane Width (ft)						
Walking Speed (ft/s)						
Percent Blockage						
Right turn flare (veh)						
Median type						
				None	None	
Median storage (veh)						
Upstream signal (ft)						
pX, platoon unblocked						
vC, conflicting volume	2019	984	1000			
vC1, stage 1 conf vol						
vC2, stage 2 conf vol						
vCu, unblocked vol	2019	984	1000			
tC, single (s)	6.4	6.2	4.1			
tC, 2 stage (s)						
tF (s)	3.5	3.3	2.2			
p0 queue free %	0	73	97			
cM capacity (veh/h)	62	302	692			
Direction, Lane #	EB 1	NB 1	SB 1			
Volume Total	160	1012	1000			
Volume Left	78	23	0			
Volume Right	82	0	33			
cSH	104	692	1700			
Volume to Capacity	1.54	0.03	0.59			
Queue Length 95th (ft)	300	3	0			
Control Delay (s)	357.4	1.1	0.0			
Lane LOS	F	A				
Approach Delay (s)	357.4	1.1	0.0			
Approach LOS	F					
Intersection Summary						
Average Delay			26.9			
Intersection Capacity Utilization			81.9%	ICU Level of Service	D	
Analysis Period (min)			15			



Movement	EBL	EBR	NBL	NBT	SBT	SBR
Lane Configurations						
Volume (veh/h)	22	30	87	949	985	67
Sign Control	Stop			Free	Free	
Grade	0%			0%	0%	
Peak Hour Factor	0.83	0.83	0.97	0.97	0.93	0.93
Hourly flow rate (vph)	27	36	90	978	1059	72
Pedestrians						
Lane Width (ft)						
Walking Speed (ft/s)						
Percent Blockage						
Right turn flare (veh)						
Median type				None	None	
Median storage (veh)						
Upstream signal (ft)				1230		
pX, platoon unblocked	0.47					
vC, conflicting volume	2253	1095	1131			
vC1, stage 1 conf vol						
vC2, stage 2 conf vol						
vCu, unblocked vol	3113	1095	1131			
tC, single (s)	6.4	6.2	4.1			
tC, 2 stage (s)						
tF (s)	3.5	3.3	2.2			
p0 queue free %	0	86	85			
cM capacity (veh/h)	5	260	618			
Direction, Lane #	EB 1	NB 1	SB 1			
Volume Total	63	1068	1131			
Volume Left	27	90	0			
Volume Right	36	0	72			
cSH	12	618	1700			
Volume to Capacity	5.38	0.15	0.67			
Queue Length 95th (ft)	Err	13	0			
Control Delay (s)	Err	4.7	0.0			
Lane LOS	F	A				
Approach Delay (s)	Err	4.7	0.0			
Approach LOS	F					
Intersection Summary						
Average Delay			279.2			
Intersection Capacity Utilization		124.0%		ICU Level of Service		H
Analysis Period (min)			15			



Movement	EBL	EBT	WBT	WBR	SBL	SBR
Lane Configurations		↶	↷		↷	
Volume (veh/h)	3	80	59	77	42	7
Sign Control		Free	Free		Stop	
Grade		0%	0%		0%	
Peak Hour Factor	0.79	0.79	0.87	0.87	0.79	0.79
Hourly flow rate (vph)	4	101	68	89	53	9
Pedestrians						
Lane Width (ft)						
Walking Speed (ft/s)						
Percent Blockage						
Right turn flare (veh)						
Median type		None	None			
Median storage (veh)						
Upstream signal (ft)						
pX, platoon unblocked						
vC, conflicting volume	156				221	112
vC1, stage 1 conf vol						
vC2, stage 2 conf vol						
vCu, unblocked vol	156				221	112
tC, single (s)	4.1				6.4	6.2
tC, 2 stage (s)						
tF (s)	2.2				3.5	3.3
p0 queue free %	100				93	99
cM capacity (veh/h)	1424				765	941

Direction, Lane #	EB 1	WB 1	SB 1
Volume Total	105	156	62
Volume Left	4	0	53
Volume Right	0	89	9
cSH	1424	1700	786
Volume to Capacity	0.00	0.09	0.08
Queue Length 95th (ft)	0	0	6
Control Delay (s)	0.3	0.0	10.0
Lane LOS	A		A
Approach Delay (s)	0.3	0.0	10.0
Approach LOS			A

Intersection Summary			
Average Delay		2.0	
Intersection Capacity Utilization		17.8%	ICU Level of Service A
Analysis Period (min)		15	





















Movement	EBL	EBR	NBL	NBT	SBT	SBR
Lane Configurations						
Volume (veh/h)	19	191	15	981	841	0
Sign Control	Stop			Free	Free	
Grade	0%			0%	0%	
Peak Hour Factor	0.93	0.93	0.70	0.70	0.93	0.93
Hourly flow rate (vph)	20	205	21	1401	904	0
Pedestrians						
Lane Width (ft)						
Walking Speed (ft/s)						
Percent Blockage						
Right turn flare (veh)						
Median type				None	None	
Median storage (veh)						
Upstream signal (ft)						
pX, platoon unblocked						
vC, conflicting volume	2349	904	904			
vC1, stage 1 conf vol						
vC2, stage 2 conf vol						
vCu, unblocked vol	2349	904	904			
tC, single (s)	6.4	6.2	4.1			
tC, 2 stage (s)						
tF (s)	3.5	3.3	2.2			
p0 queue free %	47	39	97			
cM capacity (veh/h)	38	335	752			
Direction, Lane #	EB 1	NB 1	NB 2	SB 1		
Volume Total	226	21	1401	904		
Volume Left	20	21	0	0		
Volume Right	205	0	0	0		
cSH	197	752	1700	1700		
Volume to Capacity	1.14	0.03	0.82	0.53		
Queue Length 95th (ft)	278	2	0	0		
Control Delay (s)	157.5	9.9	0.0	0.0		
Lane LOS	F	A				
Approach Delay (s)	157.5	0.1		0.0		
Approach LOS	F					
Intersection Summary						
Average Delay			14.0			
Intersection Capacity Utilization			71.2%		ICU Level of Service	C
Analysis Period (min)			15			

Bypass Tunnel
64: Castle Point Road North & Route 9D

2015 Future with Project 1 Conditions - Scenario 1

PM Peak

												
Movement	EBL	EBT	EBR	WBL	WBT	WBR	NBL	NBT	NBR	SBL	SBT	SBR
Lane Configurations												
Volume (veh/h)	19	0	6	0	0	1	45	953	1	3	835	0
Sign Control		Stop			Stop			Free			Free	
Grade		0%			0%			0%			0%	
Peak Hour Factor	0.93	0.93	0.93	0.70	0.70	0.70	0.93	0.93	0.93	0.70	0.70	0.70
Hourly flow rate (vph)	20	0	6	0	0	1	48	1025	1	4	1193	0
Pedestrians												
Lane Width (ft)												
Walking Speed (ft/s)												
Percent Blockage												
Right turn flare (veh)												
Median type								None			None	
Median storage (veh)												
Upstream signal (ft)												
pX, platoon unblocked												
vC, conflicting volume	2324	2324	1193	2330	2323	1025	1193			1026		
vC1, stage 1 conf vol												
vC2, stage 2 conf vol												
vCu, unblocked vol	2324	2324	1193	2330	2323	1025	1193			1026		
tC, single (s)	7.1	6.5	6.2	7.1	6.5	6.2	4.1			4.1		
tC, 2 stage (s)												
tF (s)	3.5	4.0	3.3	3.5	4.0	3.3	2.2			2.2		
p0 queue free %	16	100	97	100	100	99	92			99		
cM capacity (veh/h)	24	34	228	23	34	285	585			677		
Direction, Lane #	EB 1	WB 1	NB 1	NB 2	SB 1	SB 2						
Volume Total	27	1	48	1026	4	1193						
Volume Left	20	0	48	0	4	0						
Volume Right	6	1	0	1	0	0						
cSH	31	285	585	1700	677	1700						
Volume to Capacity	0.87	0.01	0.08	0.60	0.01	0.70						
Queue Length 95th (ft)	73	0	7	0	0	0						
Control Delay (s)	308.5	17.7	11.7	0.0	10.4	0.0						
Lane LOS	F	C	B		B							
Approach Delay (s)	308.5	17.7	0.5		0.0							
Approach LOS	F	C										
Intersection Summary												
Average Delay			3.9									
Intersection Capacity Utilization			65.0%		ICU Level of Service					C		
Analysis Period (min)			15									



Movement	EBL	EBR	NBL	NBT	SBT	SBR
Lane Configurations						
Volume (veh/h)	77	1	0	973	839	44
Sign Control	Stop			Free	Free	
Grade	0%			0%	0%	
Peak Hour Factor	0.97	0.97	0.96	0.96	0.83	0.83
Hourly flow rate (vph)	79	1	0	1014	1011	53
Pedestrians						
Lane Width (ft)						
Walking Speed (ft/s)						
Percent Blockage						
Right turn flare (veh)						
Median type				None	None	
Median storage (veh)						
Upstream signal (ft)						
pX, platoon unblocked						
vC, conflicting volume	2051	1037	1064			
vC1, stage 1 conf vol						
vC2, stage 2 conf vol						
vCu, unblocked vol	2051	1037	1064			
tC, single (s)	6.4	6.2	4.1			
tC, 2 stage (s)						
tF (s)	3.5	3.3	2.2			
p0 queue free %	0	100	100			
cM capacity (veh/h)	61	281	655			
Direction, Lane #	EB 1	NB 1	SB 1			
Volume Total	80	1014	1064			
Volume Left	79	0	0			
Volume Right	1	0	53			
cSH	62	655	1700			
Volume to Capacity	1.30	0.00	0.63			
Queue Length 95th (ft)	169	0	0			
Control Delay (s)	328.0	0.0	0.0			
Lane LOS	F					
Approach Delay (s)	328.0	0.0	0.0			
Approach LOS	F					
Intersection Summary						
Average Delay			12.2			
Intersection Capacity Utilization			62.2%	ICU Level of Service		B
Analysis Period (min)			15			

Bypass Tunnel
3: I-84 EB Off Ramp & Route 9D

2015 Future with Project 1 Conditions - Scenario 2

AM Peak



Lane Group	EBL	EBT	EBR	NBT	SBL	SBT	ø5	ø6	ø8
Lane Configurations									
Volume (vph)	563	3	479	577	219	313			
Turn Type	Split		Prot		custom				
Protected Phases	4	4	4	2	1	16	5	6	8
Permitted Phases					6				
Detector Phase	4	4	4	2	1	16			
Switch Phase									
Minimum Initial (s)	4.0	4.0	4.0	4.0	4.0		4.0	4.0	4.0
Minimum Split (s)	21.0	21.0	21.0	21.0	9.0		9.0	21.0	21.0
Total Split (s)	40.0	40.0	40.0	55.0	40.0	95.0	40.0	55.0	40.0
Total Split (%)	29.6%	29.6%	29.6%	40.7%	29.6%	70.4%	30%	41%	30%
Yellow Time (s)	4.0	4.0	4.0	4.0	4.0		4.0	4.0	4.0
All-Red Time (s)	1.0	1.0	1.0	1.0	1.0		1.0	1.0	1.0
Lost Time Adjust (s)	0.0	0.0	0.0	0.0	0.0	0.0			
Total Lost Time (s)	5.0	5.0	5.0	5.0	5.0	5.0			
Lead/Lag				Lag	Lead		Lead	Lag	
Lead-Lag Optimize?				Yes	Yes		Yes	Yes	
Recall Mode	None	None	None	C-Max	None		None	Max	None
Act Effct Green (s)	35.0	35.0	35.0	67.4	74.6	74.6			
Actuated g/C Ratio	0.26	0.26	0.26	0.50	0.55	0.55			
v/c Ratio	1.48	0.01	0.71	0.33	0.50	0.35			
Control Delay	265.6	37.3	9.3	19.6	19.8	11.8			
Queue Delay	23.1	0.0	0.0	0.0	0.0	0.1			
Total Delay	288.7	37.3	9.3	19.6	19.8	11.9			
LOS	F	D	A	B	B	B			
Approach Delay		159.8		19.6		15.2			
Approach LOS		F		B		B			

Intersection Summary

Cycle Length: 135
 Actuated Cycle Length: 135
 Offset: 0 (0%), Referenced to phase 2:NBT, Start of Green
 Natural Cycle: 75
 Control Type: Actuated-Coordinated
 Maximum v/c Ratio: 1.48
 Intersection Signal Delay: 84.1
 Intersection Capacity Utilization 88.7%
 Analysis Period (min) 15
 Intersection LOS: F
 ICU Level of Service E

Splits and Phases: 3: I-84 EB Off Ramp & Route 9D



Bypass Tunnel
7: I-84 WB On Ramp & Route 9D

2015 Future with Project 1 Conditions - Scenario 2

AM Peak



Lane Group	WBT	WBR	NBL	NBT	SBT	SBR	ø1	ø2	ø4
Lane Configurations	↖	↗	↘	↑↑	↑↑	↗			
Volume (vph)	0	132	406	734	380	483			
Turn Type		Perm	pm+pt			Perm			
Protected Phases	8		5	2 5	6		1	2	4
Permitted Phases		8	2 5	5		6			
Detector Phase	8	8	5	2 5	6	6			
Switch Phase									
Minimum Initial (s)	4.0	4.0	4.0		4.0	4.0	4.0	4.0	4.0
Minimum Split (s)	21.0	21.0	9.0		21.0	21.0	9.0	21.0	21.0
Total Split (s)	40.0	40.0	40.0	95.0	55.0	55.0	40.0	55.0	40.0
Total Split (%)	29.6%	29.6%	29.6%	70.4%	40.7%	40.7%	30%	41%	30%
Yellow Time (s)	4.0	4.0	4.0		4.0	4.0	4.0	4.0	4.0
All-Red Time (s)	1.0	1.0	1.0		1.0	1.0	1.0	1.0	1.0
Lost Time Adjust (s)	0.0	0.0	0.0	0.0	0.0	0.0			
Total Lost Time (s)	5.0	5.0	5.0	5.0	5.0	5.0			
Lead/Lag			Lead		Lag	Lag	Lead	Lag	
Lead-Lag Optimize?			Yes		Yes	Yes	Yes	Yes	
Recall Mode	None	None	None		Max	Max	None	C-Max	None
Act Effct Green (s)	35.0	35.0	90.0	90.0	56.9	56.9			
Actuated g/C Ratio	0.26	0.26	0.67	0.67	0.42	0.42			
v/c Ratio	0.42	0.32	0.62	0.35	0.28	0.54			
Control Delay	45.0	7.3	17.6	14.2	27.3	4.7			
Queue Delay	0.0	0.0	1.4	0.9	0.0	0.0			
Total Delay	45.0	7.3	19.0	15.1	27.3	4.7			
LOS	D	A	B	B	C	A			
Approach Delay	27.4			16.5	14.6				
Approach LOS	C			B	B				

Intersection Summary

Cycle Length: 135
 Actuated Cycle Length: 135
 Offset: 0 (0%), Referenced to phase 2:NBT, Start of Green
 Natural Cycle: 75
 Control Type: Actuated-Coordinated
 Maximum v/c Ratio: 1.48
 Intersection Signal Delay: 17.3
 Intersection Capacity Utilization 88.7%
 Analysis Period (min) 15
 Intersection LOS: B
 ICU Level of Service E

Splits and Phases: 7: I-84 WB On Ramp & Route 9D

#3 ↘ ø1 40 s	#3 #7 ↑↑ ø2 55 s	#3 ↘ ø4 40 s
#7 ↖ ø5 40 s	#3 #7 ↓ ↓ ø6 55 s	#7 ↖ ø8 40 s

Bypass Tunnel
13: Retail Driveway & Route 9D

2015 Future with Project 1 Conditions - Scenario 2

AM Peak

Lane Group	EBL	EBT	EBR	WBL	WBT	WBR	NBL	NBT	NBR	SBT	SBR	ø1
Lane Configurations												
Volume (vph)	22	1	11	8	1	3	11	1056	3	848	18	
Turn Type	Perm		Perm	Perm		Perm	pm+pt		Free		Perm	
Protected Phases		4			8		5	2		6		1
Permitted Phases	4		4	8		8	2		Free		6	
Detector Phase	4	4	4	8	8	8	5	2		6	6	
Switch Phase												
Minimum Initial (s)	4.0	4.0	4.0	4.0	4.0	4.0	4.0	4.0		4.0	4.0	4.0
Minimum Split (s)	21.0	21.0	21.0	21.0	21.0	21.0	9.0	21.0		21.0	21.0	9.0
Total Split (s)	45.0	45.0	45.0	45.0	45.0	45.0	25.0	45.0	0.0	45.0	45.0	25.0
Total Split (%)	39.1%	39.1%	39.1%	39.1%	39.1%	39.1%	21.7%	39.1%	0.0%	39.1%	39.1%	22%
Yellow Time (s)	4.0	4.0	4.0	4.0	4.0	4.0	4.0	4.0		4.0	4.0	4.0
All-Red Time (s)	1.0	1.0	1.0	1.0	1.0	1.0	1.0	1.0		1.0	1.0	1.0
Lost Time Adjust (s)	0.0	0.0	0.0	0.0	0.0	0.0	0.0	0.0	0.0	0.0	0.0	
Total Lost Time (s)	5.0	5.0	5.0	5.0	5.0	5.0	5.0	5.0	4.0	5.0	5.0	
Lead/Lag							Lead	Lag		Lag	Lag	Lead
Lead-Lag Optimize?							Yes	Yes		Yes	Yes	Yes
Recall Mode	None	None	None	None	None	None	None	None		None	None	None
Act Effct Green (s)		6.8	6.8		6.7	6.7	42.8	45.3	54.7	43.5	43.5	
Actuated g/C Ratio		0.12	0.12		0.12	0.12	0.78	0.83	1.00	0.80	0.80	
v/c Ratio		0.14	0.08		0.06	0.02	0.03	0.77	0.00	0.62	0.02	
Control Delay		26.2	14.3		25.5	17.7	2.7	11.4	0.0	9.6	3.6	
Queue Delay		0.0	0.0		0.0	0.0	0.0	0.0	0.0	0.0	0.0	
Total Delay		26.2	14.3		25.5	17.7	2.7	11.4	0.0	9.6	3.6	
LOS		C	B		C	B	A	B	A	A	A	
Approach Delay		22.2			23.5			11.3		9.5		
Approach LOS		C			C			B		A		

Intersection Summary

Cycle Length: 115
 Actuated Cycle Length: 54.7
 Natural Cycle: 90
 Control Type: Semi Act-Uncoord
 Maximum v/c Ratio: 0.77
 Intersection Signal Delay: 10.8
 Intersection Capacity Utilization 74.7%
 Analysis Period (min) 15

Intersection LOS: B
 ICU Level of Service D

Splits and Phases: 13: Retail Driveway & Route 9D




	↙	↖	↑	↗	↘	↓
Lane Group	WBL	WBR	NBT	NBR	SBL	SBT
Lane Configurations	↙	↖	↑	↗	↘	↓
Volume (vph)	92	141	645	119	190	833
Turn Type		pm+ov		Perm	pm+pt	
Protected Phases	8	1	2		1	5
Permitted Phases		8		2	5	
Detector Phase	8	1	2	2	1	5
Switch Phase						
Minimum Initial (s)	4.0	4.0	4.0	4.0	4.0	4.0
Minimum Split (s)	21.0	9.0	21.0	21.0	9.0	21.0
Total Split (s)	21.0	15.0	25.0	25.0	15.0	40.0
Total Split (%)	34.4%	24.6%	41.0%	41.0%	24.6%	65.6%
Yellow Time (s)	4.0	4.0	4.0	4.0	4.0	4.0
All-Red Time (s)	1.0	1.0	1.0	1.0	1.0	1.0
Lost Time Adjust (s)	0.0	0.0	0.0	0.0	0.0	0.0
Total Lost Time (s)	5.0	5.0	5.0	5.0	5.0	5.0
Lead/Lag		Lag	Lead	Lead	Lag	
Lead-Lag Optimize?		Yes	Yes	Yes	Yes	
Recall Mode	None	None	C-Max	C-Max	None	None
Act Effct Green (s)	8.8	20.2	30.8	30.8	44.3	45.3
Actuated g/C Ratio	0.14	0.33	0.50	0.50	0.73	0.74
v/c Ratio	0.40	0.28	0.84	0.17	0.51	0.71
Control Delay	27.5	9.7	28.6	3.2	15.3	10.9
Queue Delay	0.0	0.0	0.0	0.0	0.0	0.0
Total Delay	27.5	9.7	28.6	3.2	15.3	10.9
LOS	C	A	C	A	B	B
Approach Delay	16.7		24.6			11.7
Approach LOS	B		C			B

Intersection Summary

Cycle Length: 61
 Actuated Cycle Length: 61
 Offset: 0 (0%), Referenced to phase 2:NBT, Start of Green
 Natural Cycle: 65
 Control Type: Actuated-Coordinated
 Maximum v/c Ratio: 0.84
 Intersection Signal Delay: 17.2
 Intersection Capacity Utilization 62.1%
 Analysis Period (min) 15
 Intersection LOS: B
 ICU Level of Service B

Splits and Phases: 19: Red Schoolhouse Road & Route 9D



Bypass Tunnel
22: Chelsea Road & Route 9D

2015 Future with Project 1 Conditions - Scenario 2

AM Peak





Lane Group	EBL	EBT	WBL	WBT	NBL	NBT	SBL	SBT
Lane Configurations		↕		↕	↗	↗	↗	↗
Volume (vph)	32	66	29	8	70	757	42	892
Turn Type	Perm		Perm		pm+pt		pm+pt	
Protected Phases		4		8	5	2	1	6
Permitted Phases	4		8		2		6	
Detector Phase	4	4	8	8	5	2	1	6
Switch Phase								
Minimum Initial (s)	4.0	4.0	4.0	4.0	4.0	4.0	4.0	4.0
Minimum Split (s)	15.0	15.0	15.0	15.0	15.0	26.0	15.0	26.0
Total Split (s)	20.0	20.0	20.0	20.0	20.0	45.0	20.0	45.0
Total Split (%)	23.5%	23.5%	23.5%	23.5%	23.5%	52.9%	23.5%	52.9%
Yellow Time (s)	4.0	4.0	4.0	4.0	4.0	4.0	4.0	4.0
All-Red Time (s)	1.0	1.0	1.0	1.0	1.0	1.0	1.0	1.0
Lost Time Adjust (s)	0.0	0.0	0.0	0.0	0.0	0.0	0.0	0.0
Total Lost Time (s)	5.0	5.0	5.0	5.0	5.0	5.0	5.0	5.0
Lead/Lag					Lead	Lag	Lead	Lag
Lead-Lag Optimize?					Yes	Yes	Yes	Yes
Recall Mode	None	None	None	None	None	Max	None	Max
Act Effct Green (s)		12.8		12.8	47.4	43.2	45.3	40.5
Actuated g/C Ratio		0.18		0.18	0.65	0.59	0.62	0.56
v/c Ratio		0.74		0.40	0.32	0.83	0.16	0.97
Control Delay		37.4		26.7	8.8	23.6	5.7	42.5
Queue Delay		0.0		0.0	0.0	0.0	0.0	0.0
Total Delay		37.4		26.7	8.8	23.6	5.7	42.5
LOS		D		C	A	C	A	D
Approach Delay		37.4		26.7		22.4		40.8
Approach LOS		D		C		C		D

Intersection Summary

Cycle Length: 85
 Actuated Cycle Length: 72.7
 Natural Cycle: 90
 Control Type: Actuated-Uncoordinated
 Maximum v/c Ratio: 0.97
 Intersection Signal Delay: 32.3
 Intersection Capacity Utilization 75.4%
 Analysis Period (min) 15
 Intersection LOS: C
 ICU Level of Service D

Splits and Phases: 22: Chelsea Road & Route 9D






Lane Group	EBT	EBR	WBL	WBT	NBL	NBT	SBL	SBT
Lane Configurations	↖	↗	↖	↗	↖	↗	↖	↗
Volume (vph)	89	87	183	66	72	753	29	589
Turn Type		custom	custom		pm+pt		pm+pt	
Protected Phases	7	7	8	8	5	2	1	6
Permitted Phases		7	8		2		6	
Detector Phase	7	7	8	8	5	2	1	6
Switch Phase								
Minimum Initial (s)	4.0	4.0	4.0	4.0	4.0	4.0	4.0	4.0
Minimum Split (s)	10.0	10.0	10.0	10.0	8.0	21.5	8.0	21.5
Total Split (s)	15.0	15.0	15.0	15.0	10.0	40.0	10.0	40.0
Total Split (%)	18.8%	18.8%	18.8%	18.8%	12.5%	50.0%	12.5%	50.0%
Yellow Time (s)	3.0	3.0	3.0	3.0	3.0	3.5	3.0	3.5
All-Red Time (s)	2.0	2.0	2.0	2.0	0.0	2.0	0.0	2.0
Lost Time Adjust (s)	0.0	0.0	0.0	0.0	0.0	0.0	0.0	0.0
Total Lost Time (s)	5.0	5.0	5.0	5.0	3.0	5.5	3.0	5.5
Lead/Lag	Lead	Lead	Lag	Lag	Lead	Lag	Lead	Lag
Lead-Lag Optimize?	Yes	Yes	Yes	Yes	Yes	Yes	Yes	Yes
Recall Mode	None	None	None	None	None	None	None	None
Act Effct Green (s)	9.1	9.1	10.1	10.1	42.9	37.7	41.1	33.7
Actuated g/C Ratio	0.12	0.12	0.13	0.13	0.56	0.50	0.54	0.44
v/c Ratio	0.60	0.36	0.94	0.40	0.28	1.17	0.14	0.83
Control Delay	45.4	12.1	84.2	33.7	9.8	110.0	8.4	30.8
Queue Delay	0.0	0.0	0.0	0.0	0.0	0.0	0.0	0.0
Total Delay	45.4	12.1	84.2	33.7	9.8	110.0	8.4	30.8
LOS	D	B	F	C	A	F	A	C
Approach Delay	31.2			68.4		102.6		29.8
Approach LOS	C			E		F		C

Intersection Summary

Cycle Length: 80
 Actuated Cycle Length: 76.1
 Natural Cycle: 110
 Control Type: Actuated-Uncoordinated
 Maximum v/c Ratio: 1.17
 Intersection Signal Delay: 69.4
 Intersection Capacity Utilization 81.1%
 Analysis Period (min) 15

Intersection LOS: E
 ICU Level of Service D

Splits and Phases: 48: New Hamburg Road & Route 9D



Bypass Tunnel
51: Old Hopewell Road & Route 9

2015 Future with Project 1 Conditions - Scenario 2

AM Peak



Lane Group	EBL	EBT	EBR	WBT	WBR	NBL	NBT	NBR	SBL	SBT	SBR
Lane Configurations											
Volume (vph)	94	97	153	247	133	117	865	18	98	1099	74
Turn Type	custom		custom		custom	Prot		pm+ov	Prot		pm+ov
Protected Phases	7	7	7	8	8	5	2	8	1	6	7
Permitted Phases	7	7	7	8	8			2			6
Detector Phase	7	7	7	8	8	5	2	8	1	6	7
Switch Phase											
Minimum Initial (s)	4.0	4.0	4.0	4.0	4.0	4.0	4.0	4.0	4.0	4.0	4.0
Minimum Split (s)	21.0	21.0	21.0	21.0	21.0	8.0	21.0	21.0	8.0	21.0	21.0
Total Split (s)	30.0	30.0	30.0	27.0	27.0	28.0	65.0	27.0	28.0	65.0	30.0
Total Split (%)	20.0%	20.0%	20.0%	18.0%	18.0%	18.7%	43.3%	18.0%	18.7%	43.3%	20.0%
Yellow Time (s)	3.0	3.0	3.0	3.0	3.0	3.0	3.0	3.0	3.0	3.0	3.0
All-Red Time (s)	2.0	2.0	2.0	2.0	2.0	0.0	2.0	2.0	0.0	2.0	2.0
Lost Time Adjust (s)	0.0	0.0	0.0	0.0	0.0	0.0	0.0	0.0	0.0	0.0	0.0
Total Lost Time (s)	5.0	5.0	5.0	5.0	5.0	3.0	5.0	5.0	3.0	5.0	5.0
Lead/Lag	Lead	Lead	Lead	Lag	Lag	Lead	Lag	Lag	Lead	Lag	Lead
Lead-Lag Optimize?	Yes	Yes	Yes	Yes	Yes	Yes	Yes	Yes	Yes	Yes	Yes
Recall Mode	None	None	None	None	None	None	None	None	None	None	None
Act Effct Green (s)	13.3	13.3	13.3	22.5	22.5	14.8	51.8	74.3	13.5	50.4	68.8
Actuated g/C Ratio	0.11	0.11	0.11	0.19	0.19	0.12	0.43	0.62	0.11	0.42	0.58
v/c Ratio	0.53	0.52	0.52	1.52	0.50	0.61	0.62	0.02	0.58	0.84	0.09
Control Delay	63.6	62.5	14.1	285.1	30.4	65.2	28.9	2.3	65.6	37.4	3.1
Queue Delay	0.0	0.0	0.0	0.0	0.0	0.0	0.0	0.0	0.0	0.0	0.0
Total Delay	63.6	62.5	14.1	285.1	30.4	65.2	28.9	2.3	65.6	37.4	3.1
LOS	E	E	B	F	C	E	C	A	E	D	A
Approach Delay		41.2		218.1			32.7			37.6	
Approach LOS		D		F			C			D	

Intersection Summary

Cycle Length: 150

Actuated Cycle Length: 119.5

Natural Cycle: 110

Control Type: Actuated-Uncoordinated

Maximum v/c Ratio: 1.52

Intersection Signal Delay: 71.5

Intersection LOS: E

Intersection Capacity Utilization 77.8%

ICU Level of Service D

Analysis Period (min) 15

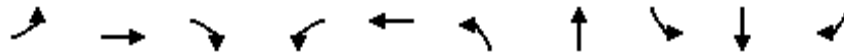
Splits and Phases: 51: Old Hopewell Road & Route 9

ø1 28 s	ø2 65 s	ø7 30 s	ø8 27 s
ø5 28 s	ø6 65 s		

Bypass Tunnel
69: Brockway Road & Route 9D

2015 Future with Project 1 Conditions - Scenario 2

AM Peak



Lane Group	EBL	EBT	EBR	WBL	WBT	NBL	NBT	SBL	SBT	SBR
Lane Configurations		↖	↗		↔	↖	↑	↖	↑↑	↗
Volume (vph)	39	3	208	18	0	55	1020	19	793	18
Turn Type	Perm		pm+ov	Perm		pm+pt		pm+pt		Perm
Protected Phases		4	5		8	5	2	1	6	
Permitted Phases	4		4	8		2		6		6
Detector Phase	4	4	5	8	8	5	2	1	6	6
Switch Phase										
Minimum Initial (s)	4.0	4.0	4.0	4.0	4.0	4.0	4.0	4.0	4.0	4.0
Minimum Split (s)	9.0	9.0	9.0	9.0	9.0	9.0	9.0	9.0	9.0	9.0
Total Split (s)	15.0	15.0	10.0	15.0	15.0	10.0	65.0	10.0	65.0	65.0
Total Split (%)	16.7%	16.7%	11.1%	16.7%	16.7%	11.1%	72.2%	11.1%	72.2%	72.2%
Yellow Time (s)	3.0	3.0	3.0	3.0	3.0	3.0	3.0	3.0	3.0	3.0
All-Red Time (s)	2.0	2.0	2.0	2.0	2.0	2.0	2.0	2.0	2.0	2.0
Lost Time Adjust (s)	0.0	0.0	0.0	0.0	0.0	0.0	0.0	0.0	0.0	0.0
Total Lost Time (s)	5.0	5.0	5.0	5.0	5.0	5.0	5.0	5.0	5.0	5.0
Lead/Lag			Lead			Lead	Lag	Lead	Lag	Lag
Lead-Lag Optimize?			Yes			Yes	Yes	Yes	Yes	Yes
Recall Mode	None	None	None	None	None	None	Min	None	Min	Min
Act Effct Green (s)		8.8	12.7		8.4	50.6	52.8	46.1	40.1	40.1
Actuated g/C Ratio		0.14	0.20		0.13	0.78	0.82	0.71	0.62	0.62
v/c Ratio		0.22	0.51		0.19	0.12	0.75	0.07	0.39	0.02
Control Delay		36.6	11.0		29.6	2.8	13.7	2.9	6.7	2.4
Queue Delay		0.0	0.0		0.0	0.0	0.0	0.0	0.0	0.0
Total Delay		36.6	11.0		29.6	2.8	13.7	2.9	6.7	2.4
LOS		D	B		C	A	B	A	A	A
Approach Delay		15.3			29.6		13.2		6.5	
Approach LOS		B			C		B		A	

Intersection Summary

Cycle Length: 90	
Actuated Cycle Length: 64.7	
Natural Cycle: 70	
Control Type: Actuated-Uncoordinated	
Maximum v/c Ratio: 0.75	
Intersection Signal Delay: 11.2	Intersection LOS: B
Intersection Capacity Utilization 70.4%	ICU Level of Service C
Analysis Period (min) 15	

Splits and Phases: 69: Brockway Road & Route 9D





Movement	WBL	WBR	NBT	NBR	SBL	SBT
Lane Configurations						
Volume (veh/h)	7	45	787	8	44	890
Sign Control	Stop		Free			Free
Grade	0%		0%			0%
Peak Hour Factor	0.63	0.63	0.84	0.84	0.92	0.92
Hourly flow rate (vph)	11	71	937	10	48	967
Pedestrians						
Lane Width (ft)						
Walking Speed (ft/s)						
Percent Blockage						
Right turn flare (veh)						
Median type			None			None
Median storage (veh)						
Upstream signal (ft)						
pX, platoon unblocked						
vC, conflicting volume	2005	942			946	
vC1, stage 1 conf vol						
vC2, stage 2 conf vol						
vCu, unblocked vol	2005	942			946	
tC, single (s)	6.4	6.2			4.1	
tC, 2 stage (s)						
tF (s)	3.5	3.3			2.2	
p0 queue free %	82	78			93	
cM capacity (veh/h)	61	319			721	

Direction, Lane #	WB 1	NB 1	SB 1
Volume Total	83	946	1015
Volume Left	11	0	48
Volume Right	71	10	0
cSH	203	1700	721
Volume to Capacity	0.41	0.56	0.07
Queue Length 95th (ft)	46	0	5
Control Delay (s)	34.3	0.0	2.0
Lane LOS	D		A
Approach Delay (s)	34.3	0.0	2.0
Approach LOS	D		

Intersection Summary			
Average Delay		2.4	
Intersection Capacity Utilization		92.7%	ICU Level of Service F
Analysis Period (min)		15	



Movement	EBL	EBR	NBL	NBT	SBT	SBR
Lane Configurations		↗		↕	↕	
Volume (veh/h)	0	45	69	763	889	0
Sign Control	Stop			Free	Free	
Grade	0%			0%	0%	
Peak Hour Factor	0.85	0.85	0.84	0.84	0.92	0.92
Hourly flow rate (vph)	0	53	82	908	966	0
Pedestrians						
Lane Width (ft)						
Walking Speed (ft/s)						
Percent Blockage						
Right turn flare (veh)						
Median type				None	None	
Median storage (veh)						
Upstream signal (ft)						
pX, platoon unblocked						
vC, conflicting volume	2039	966	966			
vC1, stage 1 conf vol						
vC2, stage 2 conf vol						
vCu, unblocked vol	2039	966	966			
tC, single (s)	6.4	6.2	4.1			
tC, 2 stage (s)						
tF (s)	3.5	3.3	2.2			
p0 queue free %	100	83	88			
cM capacity (veh/h)	55	309	701			
Direction, Lane #	EB 1	NB 1	SB 1			
Volume Total	53	990	966			
Volume Left	0	82	0			
Volume Right	53	0	0			
cSH	309	701	1700			
Volume to Capacity	0.17	0.12	0.57			
Queue Length 95th (ft)	15	10	0			
Control Delay (s)	19.1	3.4	0.0			
Lane LOS	C	A				
Approach Delay (s)	19.1	3.4	0.0			
Approach LOS	C					
Intersection Summary						
Average Delay			2.2			
Intersection Capacity Utilization			97.4%		ICU Level of Service	F
Analysis Period (min)			15			



Movement	EBL	EBR	NBL	NBT	SBT	SBR
Lane Configurations						
Volume (veh/h)	3	0	0	763	889	10
Sign Control	Stop			Free	Free	
Grade	0%			0%	0%	
Peak Hour Factor	0.85	0.85	0.84	0.84	0.92	0.92
Hourly flow rate (vph)	4	0	0	908	966	11
Pedestrians						
Lane Width (ft)						
Walking Speed (ft/s)						
Percent Blockage						
Right turn flare (veh)						
Median type				None	None	
Median storage (veh)						
Upstream signal (ft)						
pX, platoon unblocked						
vC, conflicting volume	1880	972	977			
vC1, stage 1 conf vol						
vC2, stage 2 conf vol						
vCu, unblocked vol	1880	972	977			
tC, single (s)	6.4	6.2	4.1			
tC, 2 stage (s)						
tF (s)	3.5	3.3	2.2			
p0 queue free %	95	100	100			
cM capacity (veh/h)	78	306	694			
Direction, Lane #	EB 1	NB 1	SB 1			
Volume Total	4	908	977			
Volume Left	4	0	0			
Volume Right	0	0	11			
cSH	78	1700	1700			
Volume to Capacity	0.05	0.53	0.57			
Queue Length 95th (ft)	3	0	0			
Control Delay (s)	53.2	0.0	0.0			
Lane LOS	F					
Approach Delay (s)	53.2	0.0	0.0			
Approach LOS	F					
Intersection Summary						
Average Delay			0.1			
Intersection Capacity Utilization		57.4%		ICU Level of Service		B
Analysis Period (min)			15			



Movement	WBL	WBR	NBT	NBR	SBL	SBT
Lane Configurations		↗	↖			↕
Volume (veh/h)	0	10	69	0	3	45
Sign Control	Stop		Free			Free
Grade	0%		0%			0%
Peak Hour Factor	0.92	0.92	0.92	0.92	0.85	0.85
Hourly flow rate (vph)	0	11	75	0	4	53
Pedestrians						
Lane Width (ft)						
Walking Speed (ft/s)						
Percent Blockage						
Right turn flare (veh)						
Median type			None			None
Median storage (veh)						
Upstream signal (ft)						
pX, platoon unblocked						
vC, conflicting volume	135	75			75	
vC1, stage 1 conf vol						
vC2, stage 2 conf vol						
vCu, unblocked vol	135	75			75	
tC, single (s)	6.4	6.2			4.1	
tC, 2 stage (s)						
tF (s)	3.5	3.3			2.2	
p0 queue free %	100	99			100	
cM capacity (veh/h)	857	986			1524	

Direction, Lane #	WB 1	NB 1	SB 1
Volume Total	11	75	56
Volume Left	0	0	4
Volume Right	11	0	0
cSH	986	1700	1524
Volume to Capacity	0.01	0.04	0.00
Queue Length 95th (ft)	1	0	0
Control Delay (s)	8.7	0.0	0.5
Lane LOS	A		A
Approach Delay (s)	8.7	0.0	0.5
Approach LOS	A		

Intersection Summary			
Average Delay		0.9	
Intersection Capacity Utilization		13.6%	ICU Level of Service A
Analysis Period (min)		15	




Movement	EBL	EBR	NBL	NBT	SBT	SBR
Lane Configurations						
Sign Control	Stop			Stop	Stop	
Volume (vph)	33	22	30	48	26	22
Peak Hour Factor	0.83	0.83	0.68	0.68	0.62	0.62
Hourly flow rate (vph)	40	27	44	71	42	35
Direction, Lane #	EB 1	NB 1	SB 1			
Volume Total (vph)	66	115	77			
Volume Left (vph)	40	44	0			
Volume Right (vph)	27	0	35			
Hadj (s)	-0.09	0.11	-0.24			
Departure Headway (s)	4.2	4.2	3.9			
Degree Utilization, x	0.08	0.13	0.08			
Capacity (veh/h)	812	826	894			
Control Delay (s)	7.6	7.9	7.3			
Approach Delay (s)	7.6	7.9	7.3			
Approach LOS	A	A	A			
Intersection Summary						
Delay			7.6			
HCM Level of Service			A			
Intersection Capacity Utilization			20.9%	ICU Level of Service	A	
Analysis Period (min)			15			

Bypass Tunnel
37: River Road North & DEP Shaft 6 Driveway

2015 Future with Project 1 Conditions - Scenario 2

AM Peak



Movement	EBL	EBT	WBT	WBR	SBL	SBR
Lane Configurations		↔	↔		↔	
Volume (veh/h)	46	50	19	34	0	30
Sign Control		Free	Free		Stop	
Grade		0%	0%		0%	
Peak Hour Factor	0.92	0.92	0.75	0.75	0.63	0.63
Hourly flow rate (vph)	50	54	25	45	0	48
Pedestrians						
Lane Width (ft)						
Walking Speed (ft/s)						
Percent Blockage						
Right turn flare (veh)						
Median type		None	None			
Median storage (veh)						
Upstream signal (ft)						
pX, platoon unblocked						
vC, conflicting volume	71				202	48
vC1, stage 1 conf vol						
vC2, stage 2 conf vol						
vCu, unblocked vol	71				202	48
tC, single (s)	4.1				6.4	6.2
tC, 2 stage (s)						
tF (s)	2.2				3.5	3.3
p0 queue free %	97				100	95
cM capacity (veh/h)	1530				760	1021
Direction, Lane #	EB 1	WB 1	SB 1			
Volume Total	104	71	48			
Volume Left	50	0	0			
Volume Right	0	45	48			
cSH	1530	1700	1021			
Volume to Capacity	0.03	0.04	0.05			
Queue Length 95th (ft)	3	0	4			
Control Delay (s)	3.7	0.0	8.7			
Lane LOS	A		A			
Approach Delay (s)	3.7	0.0	8.7			
Approach LOS			A			
Intersection Summary						
Average Delay			3.6			
Intersection Capacity Utilization			21.8%		ICU Level of Service	A
Analysis Period (min)			15			



Movement	WBL	WBR	NBT	NBR	SBL	SBT
Lane Configurations						
Volume (veh/h)	19	58	15	57	47	9
Sign Control	Stop		Free			Free
Grade	0%		0%			0%
Peak Hour Factor	0.59	0.59	0.68	0.68	0.60	0.60
Hourly flow rate (vph)	32	98	22	84	78	15
Pedestrians						
Lane Width (ft)						
Walking Speed (ft/s)						
Percent Blockage						
Right turn flare (veh)						
Median type			None			None
Median storage (veh)						
Upstream signal (ft)						
pX, platoon unblocked						
vC, conflicting volume	236	64			106	
vC1, stage 1 conf vol						
vC2, stage 2 conf vol						
vCu, unblocked vol	236	64			106	
tC, single (s)	6.4	6.3			4.1	
tC, 2 stage (s)						
tF (s)	3.5	3.4			2.2	
p0 queue free %	95	90			95	
cM capacity (veh/h)	712	973			1467	

Direction, Lane #	WB 1	NB 1	SB 1
Volume Total	131	106	93
Volume Left	32	0	78
Volume Right	98	84	0
cSH	892	1700	1467
Volume to Capacity	0.15	0.06	0.05
Queue Length 95th (ft)	13	0	4
Control Delay (s)	9.7	0.0	6.4
Lane LOS	A		A
Approach Delay (s)	9.7	0.0	6.4
Approach LOS	A		

Intersection Summary			
Average Delay		5.7	
Intersection Capacity Utilization		21.0%	ICU Level of Service
Analysis Period (min)		15	A



Movement	EBL	EBR	NBL	NBT	SBT	SBR
Lane Configurations						
Volume (veh/h)	25	7	4	772	880	18
Sign Control	Stop			Free	Free	
Grade	0%			0%	0%	
Peak Hour Factor	0.91	0.91	0.87	0.87	0.99	0.99
Hourly flow rate (vph)	27	8	5	887	889	18
Pedestrians						
Lane Width (ft)						
Walking Speed (ft/s)						
Percent Blockage						
Right turn flare (veh)						
Median type				None	None	
Median storage (veh)						
Upstream signal (ft)						
pX, platoon unblocked						
vC, conflicting volume	1795	898	907			
vC1, stage 1 conf vol						
vC2, stage 2 conf vol						
vCu, unblocked vol	1795	898	907			
tC, single (s)	6.4	6.2	4.1			
tC, 2 stage (s)						
tF (s)	3.5	3.3	2.2			
p0 queue free %	69	98	99			
cM capacity (veh/h)	88	338	738			
Direction, Lane #	EB 1	NB 1	SB 1			
Volume Total	35	892	907			
Volume Left	27	5	0			
Volume Right	8	0	18			
cSH	105	738	1700			
Volume to Capacity	0.34	0.01	0.53			
Queue Length 95th (ft)	33	0	0			
Control Delay (s)	55.7	0.2	0.0			
Lane LOS	F	A				
Approach Delay (s)	55.7	0.2	0.0			
Approach LOS	F					
Intersection Summary						
Average Delay			1.2			
Intersection Capacity Utilization			57.4%		ICU Level of Service	B
Analysis Period (min)			15			



Movement	EBL	EBR	NBL	NBT	SBT	SBR
Lane Configurations						
Volume (veh/h)	73	68	20	868	796	30
Sign Control	Stop			Free	Free	
Grade	0%			0%	0%	
Peak Hour Factor	0.84	0.84	0.96	0.96	0.93	0.93
Hourly flow rate (vph)	87	81	21	904	856	32
Pedestrians						
Lane Width (ft)						
Walking Speed (ft/s)						
Percent Blockage						
Right turn flare (veh)						
Median type				None	None	
Median storage (veh)						
Upstream signal (ft)						
pX, platoon unblocked						
vC, conflicting volume	1818	872	888			
vC1, stage 1 conf vol						
vC2, stage 2 conf vol						
vCu, unblocked vol	1818	872	888			
tC, single (s)	6.4	6.2	4.1			
tC, 2 stage (s)						
tF (s)	3.5	3.3	2.2			
p0 queue free %	0	77	97			
cM capacity (veh/h)	83	350	750			
Direction, Lane #	EB 1	NB 1	SB 1			
Volume Total	168	925	888			
Volume Left	87	21	0			
Volume Right	81	0	32			
cSH	132	750	1700			
Volume to Capacity	1.28	0.03	0.52			
Queue Length 95th (ft)	263	2	0			
Control Delay (s)	234.5	0.8	0.0			
Lane LOS	F	A				
Approach Delay (s)	234.5	0.8	0.0			
Approach LOS	F					
Intersection Summary						
Average Delay		20.2				
Intersection Capacity Utilization		76.6%		ICU Level of Service		D
Analysis Period (min)		15				



Movement	EBL	EBR	NBL	NBT	SBT	SBR
Lane Configurations						
Volume (veh/h)	54	106	22	854	834	17
Sign Control	Stop			Free	Free	
Grade	0%			0%	0%	
Peak Hour Factor	0.74	0.74	0.85	0.85	0.92	0.92
Hourly flow rate (vph)	73	143	26	1005	907	18
Pedestrians						
Lane Width (ft)						
Walking Speed (ft/s)						
Percent Blockage						
Right turn flare (veh)						
Median type				None	None	
Median storage (veh)						
Upstream signal (ft)				1209		
pX, platoon unblocked	0.51					
vC, conflicting volume	1972	916	925			
vC1, stage 1 conf vol						
vC2, stage 2 conf vol						
vCu, unblocked vol	2417	916	925			
tC, single (s)	6.4	6.2	4.1			
tC, 2 stage (s)						
tF (s)	3.5	3.3	2.2			
p0 queue free %	0	57	96			
cM capacity (veh/h)	18	330	727			
Direction, Lane #	EB 1	NB 1	SB 1			
Volume Total	216	1031	925			
Volume Left	73	26	0			
Volume Right	143	0	18			
cSH	48	727	1700			
Volume to Capacity	4.54	0.04	0.54			
Queue Length 95th (ft)	Err	3	0			
Control Delay (s)	Err	1.1	0.0			
Lane LOS	F	A				
Approach Delay (s)	Err	1.1	0.0			
Approach LOS	F					
Intersection Summary						
Average Delay			996.0			
Intersection Capacity Utilization			78.8%	ICU Level of Service		D
Analysis Period (min)			15			

Bypass Tunnel
60: Chelsea Road & Chelsea Ridge Apts

2015 Future with Project 1 Conditions - Scenario 2

AM Peak



Movement	EBL	EBT	WBT	WBR	SBL	SBR
Lane Configurations						
Volume (veh/h)	10	61	66	12	106	9
Sign Control		Free	Free		Stop	
Grade		0%	0%		0%	
Peak Hour Factor	0.72	0.72	0.70	0.70	0.70	0.70
Hourly flow rate (vph)	14	85	94	17	151	13
Pedestrians						
Lane Width (ft)						
Walking Speed (ft/s)						
Percent Blockage						
Right turn flare (veh)						
Median type		None	None			
Median storage (veh)						
Upstream signal (ft)						
pX, platoon unblocked						
vC, conflicting volume	111				215	103
vC1, stage 1 conf vol						
vC2, stage 2 conf vol						
vCu, unblocked vol	111				215	103
tC, single (s)	4.1				6.4	6.2
tC, 2 stage (s)						
tF (s)	2.2				3.5	3.3
p0 queue free %	99				80	99
cM capacity (veh/h)	1460				766	952

Direction, Lane #	EB 1	WB 1	SB 1
Volume Total	99	111	164
Volume Left	14	0	151
Volume Right	0	17	13
cSH	1460	1700	777
Volume to Capacity	0.01	0.07	0.21
Queue Length 95th (ft)	1	0	20
Control Delay (s)	1.1	0.0	10.9
Lane LOS	A		B
Approach Delay (s)	1.1	0.0	10.9
Approach LOS			B

Intersection Summary			
Average Delay		5.1	
Intersection Capacity Utilization	23.5%		ICU Level of Service A
Analysis Period (min)	15		



Movement	EBL	EBR	NBL	NBT	SBT	SBR
Lane Configurations						
Volume (veh/h)	4	87	74	1072	755	0
Sign Control	Stop			Free	Free	
Grade	0%			0%	0%	
Peak Hour Factor	0.94	0.94	0.89	0.89	0.92	0.92
Hourly flow rate (vph)	4	93	83	1204	821	0
Pedestrians						
Lane Width (ft)						
Walking Speed (ft/s)						
Percent Blockage						
Right turn flare (veh)						
Median type				None	None	
Median storage (veh)						
Upstream signal (ft)						
pX, platoon unblocked						
vC, conflicting volume	2191	821	821			
vC1, stage 1 conf vol						
vC2, stage 2 conf vol						
vCu, unblocked vol	2191	821	821			
tC, single (s)	6.4	6.2	4.1			
tC, 2 stage (s)						
tF (s)	3.5	3.3	2.2			
p0 queue free %	90	75	90			
cM capacity (veh/h)	45	375	804			

Direction, Lane #	EB 1	NB 1	NB 2	SB 1
Volume Total	97	83	1204	821
Volume Left	4	83	0	0
Volume Right	93	0	0	0
cSH	283	804	1700	1700
Volume to Capacity	0.34	0.10	0.71	0.48
Queue Length 95th (ft)	37	9	0	0
Control Delay (s)	24.2	10.0	0.0	0.0
Lane LOS	C	A		
Approach Delay (s)	24.2	0.6		0.0
Approach LOS	C			

Intersection Summary			
Average Delay		1.4	
Intersection Capacity Utilization		68.7%	ICU Level of Service C
Analysis Period (min)		15	

Bypass Tunnel
64: Castle Point Road North & Route 9D

2015 Future with Project 1 Conditions - Scenario 2


AM Peak



Movement	EBL	EBT	EBR	WBL	WBT	WBR	NBL	NBT	NBR	SBL	SBT	SBR
Lane Configurations		↕			↕		↗	↘		↗	↘	
Volume (veh/h)	6	0	6	0	0	0	222	853	1	2	749	1
Sign Control		Stop			Stop			Free			Free	
Grade		0%			0%			0%			0%	
Peak Hour Factor	0.89	0.89	0.89	0.75	0.75	0.75	0.92	0.92	0.92	0.94	0.94	0.94
Hourly flow rate (vph)	7	0	7	0	0	0	241	927	1	2	797	1
Pedestrians												
Lane Width (ft)												
Walking Speed (ft/s)												
Percent Blockage												
Right turn flare (veh)												
Median type								None			None	
Median storage (veh)												
Upstream signal (ft)												
pX, platoon unblocked												
vC, conflicting volume	2211	2212	797	2218	2212	928	798			928		
vC1, stage 1 conf vol												
vC2, stage 2 conf vol												
vCu, unblocked vol	2211	2212	797	2218	2212	928	798			928		
tC, single (s)	7.1	6.5	6.2	7.1	6.5	6.2	4.1			4.1		
tC, 2 stage (s)												
tF (s)	3.5	4.0	3.3	3.5	4.0	3.3	2.2			2.2		
p0 queue free %	72	100	98	100	100	100	70			100		
cM capacity (veh/h)	24	31	386	24	31	325	811			733		

Direction, Lane #	EB 1	WB 1	NB 1	NB 2	SB 1	SB 2
Volume Total	13	0	241	928	2	798
Volume Left	7	0	241	0	2	0
Volume Right	7	0	0	1	0	1
cSH	46	1700	811	1700	733	1700
Volume to Capacity	0.30	0.00	0.30	0.55	0.00	0.47
Queue Length 95th (ft)	25	0	31	0	0	0
Control Delay (s)	114.4	0.0	11.3	0.0	9.9	0.0
Lane LOS	F	A	B		A	
Approach Delay (s)	114.4	0.0	2.3		0.0	
Approach LOS	F	A				

Intersection Summary		
Average Delay		2.2
Intersection Capacity Utilization	65.1%	ICU Level of Service C
Analysis Period (min)		15



Movement	EBL	EBR	NBL	NBR	SWL	SWR
Lane Configurations						
Volume (veh/h)	62	1	0	858	751	177
Sign Control	Stop		Free		Free	
Grade	0%		0%		0%	
Peak Hour Factor	0.94	0.94	0.86	0.86	0.70	0.70
Hourly flow rate (vph)	66	1	0	998	1073	253
Pedestrians						
Lane Width (ft)						
Walking Speed (ft/s)						
Percent Blockage						
Right turn flare (veh)						
Median type			None		None	
Median storage veh						
Upstream signal (ft)						
pX, platoon unblocked						
vC, conflicting volume	2197	1199	1326			
vC1, stage 1 conf vol						
vC2, stage 2 conf vol						
vCu, unblocked vol	2197	1199	1326			
tC, single (s)	6.4	6.2	4.1			
tC, 2 stage (s)						
tF (s)	3.5	3.3	2.2			
p0 queue free %	0	100	100			
cM capacity (veh/h)	49	226	511			
Direction, Lane #	EB 1	NB 1	SW 1			
Volume Total	67	998	1326			
Volume Left	66	0	0			
Volume Right	1	0	253			
cSH	50	1700	1700			
Volume to Capacity	1.34	0.59	0.78			
Queue Length 95th (ft)	155	0	0			
Control Delay (s)	374.5	0.0	0.0			
Lane LOS	F					
Approach Delay (s)	374.5	0.0	0.0			
Approach LOS	F					
Intersection Summary						
Average Delay			10.5			
Intersection Capacity Utilization			62.6%	ICU Level of Service		B
Analysis Period (min)			15			

Bypass Tunnel
3: I-84 EB Off Ramp & Route 9D

2015 Future with Project 1 Conditions - Scenario 2

PM Peak



Lane Group	EBL	EBT	EBR	NBT	SBL	SBT	ø5	ø6	ø8
Lane Configurations									
Volume (vph)	541	4	459	715	176	468			
Turn Type	Split		Prot		custom				
Protected Phases	4	4	4	2	1	16	5	6	8
Permitted Phases					6				
Detector Phase	4	4	4	2	1	16			
Switch Phase									
Minimum Initial (s)	4.0	4.0	4.0	4.0	4.0		4.0	4.0	4.0
Minimum Split (s)	21.0	21.0	21.0	21.0	9.0		9.0	21.0	21.0
Total Split (s)	40.0	40.0	40.0	55.0	40.0	95.0	40.0	55.0	40.0
Total Split (%)	29.6%	29.6%	29.6%	40.7%	29.6%	70.4%	30%	41%	30%
Yellow Time (s)	4.0	4.0	4.0	4.0	4.0		4.0	4.0	4.0
All-Red Time (s)	1.0	1.0	1.0	1.0	1.0		1.0	1.0	1.0
Lost Time Adjust (s)	0.0	0.0	0.0	0.0	0.0	0.0			
Total Lost Time (s)	5.0	5.0	5.0	5.0	5.0	5.0			
Lead/Lag				Lag	Lead		Lead	Lag	
Lead-Lag Optimize?				Yes	Yes		Yes	Yes	
Recall Mode	None	None	None	C-Max	None		None	Max	None
Act Effct Green (s)	35.0	35.0	35.0	59.1	80.5	81.5			
Actuated g/C Ratio	0.26	0.26	0.26	0.44	0.60	0.60			
v/c Ratio	1.39	0.01	0.80	0.46	0.39	0.47			
Control Delay	224.7	37.2	23.0	27.1	19.3	15.7			
Queue Delay	47.9	0.0	0.0	0.0	0.4	0.4			
Total Delay	272.7	37.2	23.0	27.1	19.7	16.1			
LOS	F	D	C	C	B	B			
Approach Delay		157.5		27.1		17.1			
Approach LOS		F		C		B			

Intersection Summary

Cycle Length: 135
 Actuated Cycle Length: 135
 Offset: 0 (0%), Referenced to phase 2:NBT, Start of Green
 Natural Cycle: 75
 Control Type: Actuated-Coordinated
 Maximum v/c Ratio: 1.39
 Intersection Signal Delay: 77.5
 Intersection Capacity Utilization 99.2%
 Analysis Period (min) 15
 Intersection LOS: E
 ICU Level of Service F

Splits and Phases: 3: I-84 EB Off Ramp & Route 9D

#3 ø1 40 s	#3 #7 ø2 55 s	#3 ø4 40 s
#7 ø5 40 s	#3 #7 ø6 55 s	#7 ø8 40 s

Bypass Tunnel
7: I-84 WB On Ramp & Route 9D

2015 Future with Project 1 Conditions - Scenario 2

PM Peak



Lane Group	WBT	WBR	NBL	NBT	SBT	SBR	ø1	ø2	ø4
Lane Configurations	↖	↗	↘	↑↑	↑↑	↗			
Volume (vph)	1	176	485	772	408	558			
Turn Type		Perm	pm+pt			Perm			
Protected Phases	8		5	2 5	6		1	2	4
Permitted Phases		8	2 5	5		6			
Detector Phase	8	8	5	2 5	6	6			
Switch Phase									
Minimum Initial (s)	4.0	4.0	4.0		4.0	4.0	4.0	4.0	4.0
Minimum Split (s)	21.0	21.0	9.0		21.0	21.0	9.0	21.0	21.0
Total Split (s)	40.0	40.0	40.0	95.0	55.0	55.0	40.0	55.0	40.0
Total Split (%)	29.6%	29.6%	29.6%	70.4%	40.7%	40.7%	30%	41%	30%
Yellow Time (s)	4.0	4.0	4.0		4.0	4.0	4.0	4.0	4.0
All-Red Time (s)	1.0	1.0	1.0		1.0	1.0	1.0	1.0	1.0
Lost Time Adjust (s)	0.0	0.0	0.0	0.0	0.0	0.0			
Total Lost Time (s)	5.0	5.0	5.0	5.0	5.0	5.0			
Lead/Lag			Lead		Lag	Lag	Lead	Lag	
Lead-Lag Optimize?			Yes		Yes	Yes	Yes	Yes	
Recall Mode	None	None	None		Max	Max	None	C-Max	None
Act Effct Green (s)	35.0	35.0	88.7	89.7	54.6	54.6			
Actuated g/C Ratio	0.26	0.26	0.66	0.66	0.40	0.40			
v/c Ratio	0.65	0.42	0.71	0.35	0.30	0.59			
Control Delay	52.1	14.9	23.3	11.9	28.9	5.0			
Queue Delay	0.5	0.0	9.9	0.7	0.0	0.0			
Total Delay	52.6	14.9	33.2	12.5	28.9	5.0			
LOS	D	B	C	B	C	A			
Approach Delay	36.5			20.5	15.1				
Approach LOS	D			C	B				

Intersection Summary

Cycle Length: 135

Actuated Cycle Length: 135

Offset: 0 (0%), Referenced to phase 2:NBT, Start of Green

Natural Cycle: 75

Control Type: Actuated-Coordinated

Maximum v/c Ratio: 1.39

Intersection Signal Delay: 21.5

Intersection LOS: C

Intersection Capacity Utilization 99.2%

ICU Level of Service F

Analysis Period (min) 15

Splits and Phases: 7: I-84 WB On Ramp & Route 9D

#3 ↙ ø1 40 s	#3 #7 ↑ ↗ ø2 55 s	#3 ↘ ø4 40 s
#7 ↖ ø5 40 s	#3 #7 ↓ ↘ ø6 55 s	#7 ↙ ø8 40 s

Bypass Tunnel
13: Retail Driveway & Route 9D

2015 Future with Project 1 Conditions - Scenario 2

PM Peak

Lane Group	EBL	EBT	EBR	WBL	WBT	WBR	NBL	NBT	NBR	SBL	SBT	SBR
Lane Configurations												
Volume (vph)	29	3	6	24	2	22	9	972	30	14	1060	34
Turn Type	Perm		Perm	Perm		Perm	pm+pt		Free	pm+pt		Perm
Protected Phases		4			8		5	2		1	6	
Permitted Phases	4		4	8		8	2		Free	6		6
Detector Phase	4	4	4	8	8	8	5	2		1	6	6
Switch Phase												
Minimum Initial (s)	4.0	4.0	4.0	4.0	4.0	4.0	4.0	4.0		4.0	4.0	4.0
Minimum Split (s)	21.0	21.0	21.0	21.0	21.0	21.0	9.0	21.0		9.0	21.0	21.0
Total Split (s)	45.0	45.0	45.0	45.0	45.0	45.0	25.0	45.0	0.0	25.0	45.0	45.0
Total Split (%)	39.1%	39.1%	39.1%	39.1%	39.1%	39.1%	21.7%	39.1%	0.0%	21.7%	39.1%	39.1%
Yellow Time (s)	4.0	4.0	4.0	4.0	4.0	4.0	4.0	4.0		4.0	4.0	4.0
All-Red Time (s)	1.0	1.0	1.0	1.0	1.0	1.0	1.0	1.0		1.0	1.0	1.0
Lost Time Adjust (s)	0.0	0.0	0.0	0.0	0.0	0.0	0.0	0.0	0.0	0.0	0.0	0.0
Total Lost Time (s)	5.0	5.0	5.0	5.0	5.0	5.0	5.0	5.0	4.0	5.0	5.0	5.0
Lead/Lag							Lead	Lag		Lead	Lag	Lag
Lead-Lag Optimize?							Yes	Yes		Yes	Yes	Yes
Recall Mode	None	None	None	None	None	None	None	None		None	None	None
Act Effct Green (s)		7.3	7.3		7.3	7.3	42.1	43.7	55.2	42.2	43.7	43.7
Actuated g/C Ratio		0.13	0.13		0.13	0.13	0.76	0.79	1.00	0.76	0.79	0.79
v/c Ratio		0.21	0.04		0.17	0.13	0.03	0.68	0.02	0.04	0.78	0.03
Control Delay		26.9	15.2		26.5	12.1	3.1	11.5	0.0	3.1	14.8	3.7
Queue Delay		0.0	0.0		0.0	0.0	0.0	0.0	0.0	0.0	0.0	0.0
Total Delay		26.9	15.2		26.5	12.1	3.1	11.5	0.0	3.1	14.8	3.7
LOS		C	B		C	B	A	B	A	A	B	A
Approach Delay		24.9			20.0			11.1			14.3	
Approach LOS		C			B			B			B	

Intersection Summary

Cycle Length: 115	
Actuated Cycle Length: 55.2	
Natural Cycle: 90	
Control Type: Semi Act-Uncoord	
Maximum v/c Ratio: 0.78	
Intersection Signal Delay: 13.3	Intersection LOS: B
Intersection Capacity Utilization 75.0%	ICU Level of Service D
Analysis Period (min) 15	

Splits and Phases: 13: Retail Driveway & Route 9D




	↙	↖	↑	↗	↘	↓
Lane Group	WBL	WBR	NBT	NBR	SBL	SBT
Lane Configurations	↙	↖	↑	↗	↘	↓
Volume (vph)	92	166	843	74	207	862
Turn Type		pm+ov		Perm	pm+pt	
Protected Phases	8	1	2		1	5
Permitted Phases		8		2	5	
Detector Phase	8	1	2	2	1	5
Switch Phase						
Minimum Initial (s)	4.0	4.0	4.0	4.0	4.0	4.0
Minimum Split (s)	21.0	9.0	21.0	21.0	9.0	21.0
Total Split (s)	21.0	15.0	25.0	25.0	15.0	40.0
Total Split (%)	34.4%	24.6%	41.0%	41.0%	24.6%	65.6%
Yellow Time (s)	4.0	4.0	4.0	4.0	4.0	4.0
All-Red Time (s)	1.0	1.0	1.0	1.0	1.0	1.0
Lost Time Adjust (s)	0.0	0.0	0.0	0.0	0.0	0.0
Total Lost Time (s)	5.0	5.0	5.0	5.0	5.0	5.0
Lead/Lag		Lag	Lead	Lead	Lag	
Lead-Lag Optimize?		Yes	Yes	Yes	Yes	
Recall Mode	None	None	C-Max	C-Max	None	None
Act Effct Green (s)	8.9	20.8	30.2	30.2	44.2	45.2
Actuated g/C Ratio	0.15	0.34	0.50	0.50	0.72	0.74
v/c Ratio	0.41	0.34	0.97	0.10	0.56	0.65
Control Delay	27.5	12.5	45.8	3.8	20.4	9.0
Queue Delay	0.0	0.0	0.0	0.0	0.0	0.0
Total Delay	27.5	12.5	45.8	3.8	20.4	9.0
LOS	C	B	D	A	C	A
Approach Delay	17.9		42.4			11.2
Approach LOS	B		D			B

Intersection Summary

Cycle Length: 61
 Actuated Cycle Length: 61
 Offset: 0 (0%), Referenced to phase 2:NBT, Start of Green
 Natural Cycle: 75
 Control Type: Actuated-Coordinated
 Maximum v/c Ratio: 0.97
 Intersection Signal Delay: 24.8
 Intersection Capacity Utilization 73.4%
 Analysis Period (min) 15
 Intersection LOS: C
 ICU Level of Service D

Splits and Phases: 19: Red Schoolhouse Road & Route 9D



Bypass Tunnel
22: Chelsea Road & Route 9D

2015 Future with Project 1 Conditions - Scenario 2

PM Peak




Lane Group	EBL	EBT	WBL	WBT	NBL	NBT	SBL	SBT
Lane Configurations		↕		↕	↗	↖	↗	↖
Volume (vph)	23	25	35	66	95	942	28	948
Turn Type	Perm		Perm		pm+pt		pm+pt	
Protected Phases		4		8	5	2	1	6
Permitted Phases	4		8		2		6	
Detector Phase	4	4	8	8	5	2	1	6
Switch Phase								
Minimum Initial (s)	4.0	4.0	4.0	4.0	4.0	4.0	4.0	4.0
Minimum Split (s)	15.0	15.0	15.0	15.0	15.0	26.0	15.0	26.0
Total Split (s)	20.0	20.0	20.0	20.0	20.0	45.0	20.0	45.0
Total Split (%)	23.5%	23.5%	23.5%	23.5%	23.5%	52.9%	23.5%	52.9%
Yellow Time (s)	4.0	4.0	4.0	4.0	4.0	4.0	4.0	4.0
All-Red Time (s)	1.0	1.0	1.0	1.0	1.0	1.0	1.0	1.0
Lost Time Adjust (s)	0.0	0.0	0.0	0.0	0.0	0.0	0.0	0.0
Total Lost Time (s)	5.0	5.0	5.0	5.0	5.0	5.0	5.0	5.0
Lead/Lag					Lead	Lag	Lead	Lag
Lead-Lag Optimize?					Yes	Yes	Yes	Yes
Recall Mode	None	None	None	None	None	Max	None	Max
Act Effct Green (s)		11.4		11.4	49.2	46.1	45.2	40.6
Actuated g/C Ratio		0.16		0.16	0.69	0.64	0.63	0.57
v/c Ratio		0.53		0.65	0.37	0.86	0.12	1.00
Control Delay		20.7		37.2	10.1	23.4	5.4	48.1
Queue Delay		0.0		0.0	0.0	0.0	0.0	0.0
Total Delay		20.7		37.2	10.1	23.4	5.4	48.1
LOS		C		D	B	C	A	D
Approach Delay		20.7		37.2		22.2		46.9
Approach LOS		C		D		C		D

Intersection Summary

Cycle Length: 85	
Actuated Cycle Length: 71.8	
Natural Cycle: 90	
Control Type: Actuated-Uncoordinated	
Maximum v/c Ratio: 1.00	
Intersection Signal Delay: 33.6	Intersection LOS: C
Intersection Capacity Utilization 81.3%	ICU Level of Service D
Analysis Period (min) 15	


Splits and Phases: 22: Chelsea Road & Route 9D



Bypass Tunnel
48: New Hamburg Road & Route 9D

2015 Future with Project 1 Conditions - Scenario 2

PM Peak



Lane Group	EBT	EBR	WBL	WBT	NBL	NBT	SBL	SBT
Lane Configurations	↖	↗	↖	↗	↖	↗	↖	↗
Volume (vph)	92	150	210	81	96	719	33	749
Turn Type		custom	custom		pm+pt		pm+pt	
Protected Phases	7	7	8	8	5	2	1	6
Permitted Phases		7	8		2		6	
Detector Phase	7	7	8	8	5	2	1	6
Switch Phase								
Minimum Initial (s)	4.0	4.0	4.0	4.0	4.0	4.0	4.0	4.0
Minimum Split (s)	10.0	10.0	10.0	10.0	8.0	21.0	8.0	21.0
Total Split (s)	22.0	22.0	16.0	16.0	10.0	42.0	10.0	42.0
Total Split (%)	24.4%	24.4%	17.8%	17.8%	11.1%	46.7%	11.1%	46.7%
Yellow Time (s)	3.0	3.0	3.0	3.0	3.0	3.0	3.0	3.0
All-Red Time (s)	2.0	2.0	2.0	2.0	0.0	2.0	0.0	2.0
Lost Time Adjust (s)	0.0	0.0	0.0	0.0	0.0	0.0	0.0	0.0
Total Lost Time (s)	5.0	5.0	5.0	5.0	3.0	5.0	3.0	5.0
Lead/Lag	Lead	Lead	Lag	Lag	Lead	Lag	Lead	Lag
Lead-Lag Optimize?	Yes	Yes	Yes	Yes	Yes	Yes	Yes	Yes
Recall Mode	None	None	None	None	None	Max	None	Max
Act Effct Green (s)	13.3	13.3	11.1	11.1	45.4	39.4	44.2	37.3
Actuated g/C Ratio	0.16	0.16	0.13	0.13	0.54	0.47	0.52	0.44
v/c Ratio	0.64	0.48	1.17	0.59	0.49	1.15	0.17	1.07
Control Delay	45.1	9.6	149.5	42.8	19.2	107.5	11.2	77.6
Queue Delay	0.0	0.0	0.0	0.0	0.0	0.0	0.0	0.0
Total Delay	45.1	9.6	149.5	42.8	19.2	107.5	11.2	77.6
LOS	D	A	F	D	B	F	B	E
Approach Delay	27.1			112.0		98.8		74.9
Approach LOS	C			F		F		E

Intersection Summary

Cycle Length: 90	
Actuated Cycle Length: 84.4	
Natural Cycle: 100	
Control Type: Actuated-Uncoordinated	
Maximum v/c Ratio: 1.17	
Intersection Signal Delay: 83.3	Intersection LOS: F
Intersection Capacity Utilization 80.1%	ICU Level of Service D
Analysis Period (min) 15	

Splits and Phases: 48: New Hamburg Road & Route 9D



Bypass Tunnel
51: Old Hopewell Road & Route 9

2015 Future with Project 1 Conditions - Scenario 2

PM Peak



Lane Group	EBL	EBT	EBR	WBT	WBR	NBL	NBT	NBR	SBL	SBT	SBR
Lane Configurations											
Volume (vph)	110	129	140	146	118	184	1692	64	97	1139	98
Turn Type	custom		custom		custom	Prot		pm+ov	Prot		pm+ov
Protected Phases	7	7	7	8	8	5	2	8	1	6	7
Permitted Phases	7	7	7	8	8			2			6
Detector Phase	7	7	7	8	8	5	2	8	1	6	7
Switch Phase											
Minimum Initial (s)	4.0	4.0	4.0	4.0	4.0	4.0	4.0	4.0	4.0	4.0	4.0
Minimum Split (s)	21.0	21.0	21.0	21.0	21.0	8.0	21.0	21.0	8.0	21.0	21.0
Total Split (s)	30.0	30.0	30.0	27.0	27.0	28.0	65.0	27.0	28.0	65.0	30.0
Total Split (%)	20.0%	20.0%	20.0%	18.0%	18.0%	18.7%	43.3%	18.0%	18.7%	43.3%	20.0%
Yellow Time (s)	3.0	3.0	3.0	3.0	3.0	3.0	3.0	3.0	3.0	3.0	3.0
All-Red Time (s)	2.0	2.0	2.0	2.0	2.0	0.0	2.0	2.0	0.0	2.0	2.0
Lost Time Adjust (s)	0.0	0.0	0.0	0.0	0.0	0.0	0.0	0.0	0.0	0.0	0.0
Total Lost Time (s)	5.0	5.0	5.0	5.0	5.0	3.0	5.0	5.0	3.0	5.0	5.0
Lead/Lag	Lead	Lead	Lead	Lag	Lag	Lead	Lag	Lag	Lead	Lag	Lead
Lead-Lag Optimize?	Yes	Yes	Yes	Yes	Yes	Yes	Yes	Yes	Yes	Yes	Yes
Recall Mode	None	None	None	None	None	None	None	None	None	None	None
Act Effct Green (s)	17.9	17.9	17.9	22.2	22.2	19.8	63.2	85.4	13.2	56.6	79.5
Actuated g/C Ratio	0.13	0.13	0.13	0.16	0.16	0.15	0.47	0.63	0.10	0.42	0.59
v/c Ratio	0.61	0.67	0.49	1.00	0.37	0.78	1.08	0.07	0.59	0.78	0.10
Control Delay	67.7	70.8	12.3	108.1	16.3	77.6	83.3	3.2	74.1	39.5	2.6
Queue Delay	0.0	0.0	0.0	0.0	0.0	0.0	0.0	0.0	0.0	0.0	0.0
Total Delay	67.7	70.8	12.3	108.1	16.3	77.6	83.3	3.2	74.1	39.5	2.6
LOS	E	E	B	F	B	E	F	A	E	D	A
Approach Delay		48.3		80.1			80.1			39.3	
Approach LOS		D		F			F			D	

Intersection Summary

Cycle Length: 150

Actuated Cycle Length: 134.6

Natural Cycle: 120

Control Type: Actuated-Uncoordinated

Maximum v/c Ratio: 1.08

Intersection Signal Delay: 63.7

Intersection LOS: E

Intersection Capacity Utilization 89.3%

ICU Level of Service E

Analysis Period (min) 15

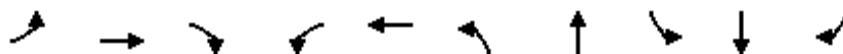
Splits and Phases: 51: Old Hopewell Road & Route 9

ø1 28 s	ø2 65 s	ø7 30 s	ø8 27 s
ø5 28 s	ø6 65 s		

Bypass Tunnel
69: Brockway Road & Route 9D

2015 Future with Project 1 Conditions - Scenario 2

PM Peak



Lane Group	EBL	EBT	EBR	WBL	WBT	NBL	NBT	SBL	SBT	SBR
Lane Configurations		↕	↗		↔	↗	↑	↘	↑↑	↗
Volume (vph)	45	3	97	25	8	161	898	26	880	58
Turn Type	Perm		pm+ov	Perm		pm+pt		pm+pt		Perm
Protected Phases		4	5		8	5	2	1	6	
Permitted Phases	4		4	8		2		6		6
Detector Phase	4	4	5	8	8	5	2	1	6	6
Switch Phase										
Minimum Initial (s)	4.0	4.0	4.0	4.0	4.0	4.0	4.0	4.0	4.0	4.0
Minimum Split (s)	9.0	9.0	9.0	9.0	9.0	9.0	9.0	9.0	9.0	9.0
Total Split (s)	15.0	15.0	10.0	15.0	15.0	10.0	65.0	10.0	65.0	65.0
Total Split (%)	16.7%	16.7%	11.1%	16.7%	16.7%	11.1%	72.2%	11.1%	72.2%	72.2%
Yellow Time (s)	3.0	3.0	3.0	3.0	3.0	3.0	3.0	3.0	3.0	3.0
All-Red Time (s)	2.0	2.0	2.0	2.0	2.0	2.0	2.0	2.0	2.0	2.0
Lost Time Adjust (s)	0.0	0.0	0.0	0.0	0.0	0.0	0.0	0.0	0.0	0.0
Total Lost Time (s)	5.0	5.0	5.0	5.0	5.0	5.0	5.0	5.0	5.0	5.0
Lead/Lag			Lead			Lead	Lag	Lead	Lag	Lag
Lead-Lag Optimize?			Yes			Yes	Yes	Yes	Yes	Yes
Recall Mode	None	None	None	None	None	None	Min	None	Min	Min
Act Effct Green (s)		8.6	12.7		8.4	48.7	50.5	44.4	38.7	38.7
Actuated g/C Ratio		0.14	0.20		0.13	0.77	0.80	0.71	0.62	0.62
v/c Ratio		0.27	0.34		0.35	0.41	0.65	0.08	0.49	0.07
Control Delay		35.4	9.3		27.3	5.6	10.1	3.0	7.8	1.7
Queue Delay		0.0	0.0		0.0	0.0	0.0	0.0	0.0	0.0
Total Delay		35.4	9.3		27.3	5.6	10.1	3.0	7.8	1.7
LOS		D	A		C	A	B	A	A	A
Approach Delay		17.2			27.3		9.4		7.3	
Approach LOS		B			C		A		A	

Intersection Summary

Cycle Length: 90
 Actuated Cycle Length: 62.9
 Natural Cycle: 60
 Control Type: Actuated-Uncoordinated
 Maximum v/c Ratio: 0.65
 Intersection Signal Delay: 9.6
 Intersection Capacity Utilization 73.3%
 Analysis Period (min) 15

Intersection LOS: A
 ICU Level of Service D

Splits and Phases: 69: Brockway Road & Route 9D





Movement	WBL	WBR	NBT	NBR	SBL	SBT
Lane Configurations						
Volume (veh/h)	12	46	975	4	33	962
Sign Control	Stop		Free			Free
Grade	0%		0%			0%
Peak Hour Factor	0.78	0.78	0.91	0.91	0.88	0.88
Hourly flow rate (vph)	15	59	1071	4	38	1093
Pedestrians						
Lane Width (ft)						
Walking Speed (ft/s)						
Percent Blockage						
Right turn flare (veh)						
Median type			None			None
Median storage (veh)						
Upstream signal (ft)						
pX, platoon unblocked						
vC, conflicting volume	2242	1074			1076	
vC1, stage 1 conf vol						
vC2, stage 2 conf vol						
vCu, unblocked vol	2242	1074			1076	
tC, single (s)	6.4	6.2			4.1	
tC, 2 stage (s)						
tF (s)	3.5	3.3			2.2	
p0 queue free %	65	78			94	
cM capacity (veh/h)	44	267			648	

Direction, Lane #	WB 1	NB 1	SB 1
Volume Total	74	1076	1131
Volume Left	15	0	38
Volume Right	59	4	0
cSH	130	1700	648
Volume to Capacity	0.57	0.63	0.06
Queue Length 95th (ft)	71	0	5
Control Delay (s)	64.7	0.0	2.1
Lane LOS	F		A
Approach Delay (s)	64.7	0.0	2.1
Approach LOS	F		

Intersection Summary			
Average Delay		3.1	
Intersection Capacity Utilization		87.5%	ICU Level of Service
Analysis Period (min)		15	E



Movement	EBL	EBR	NBL	NBT	SBT	SBR
Lane Configurations						
Volume (veh/h)	0	52	84	937	943	0
Sign Control	Stop			Free	Free	
Grade	0%			0%	0%	
Peak Hour Factor	0.73	0.73	0.91	0.91	0.88	0.88
Hourly flow rate (vph)	0	71	92	1030	1072	0
Pedestrians						
Lane Width (ft)						
Walking Speed (ft/s)						
Percent Blockage						
Right turn flare (veh)						
Median type				None	None	
Median storage (veh)						
Upstream signal (ft)						
pX, platoon unblocked						
vC, conflicting volume	2286	1072	1072			
vC1, stage 1 conf vol						
vC2, stage 2 conf vol						
vCu, unblocked vol	2286	1072	1072			
tC, single (s)	6.4	6.2	4.1			
tC, 2 stage (s)						
tF (s)	3.5	3.3	2.2			
p0 queue free %	100	73	86			
cM capacity (veh/h)	37	268	650			
Direction, Lane #	EB 1	NB 1	SB 1			
Volume Total	71	1122	1072			
Volume Left	0	92	0			
Volume Right	71	0	0			
cSH	268	650	1700			
Volume to Capacity	0.27	0.14	0.63			
Queue Length 95th (ft)	26	12	0			
Control Delay (s)	23.2	4.7	0.0			
Lane LOS	C	A				
Approach Delay (s)	23.2	4.7	0.0			
Approach LOS	C					
Intersection Summary						
Average Delay			3.1			
Intersection Capacity Utilization			110.3%		ICU Level of Service	H
Analysis Period (min)			15			



Movement	EBL	EBR	NBL	NBT	SBT	SBR
Lane Configurations						
Volume (veh/h)	8	0	0	937	943	12
Sign Control	Stop			Free	Free	
Grade	0%			0%	0%	
Peak Hour Factor	0.73	0.73	0.91	0.91	0.88	0.88
Hourly flow rate (vph)	11	0	0	1030	1072	14
Pedestrians						
Lane Width (ft)						
Walking Speed (ft/s)						
Percent Blockage						
Right turn flare (veh)						
Median type				None	None	
Median storage (veh)						
Upstream signal (ft)						
pX, platoon unblocked						
vC, conflicting volume	2108	1078	1085			
vC1, stage 1 conf vol						
vC2, stage 2 conf vol						
vCu, unblocked vol	2108	1078	1085			
tC, single (s)	6.4	6.2	4.1			
tC, 2 stage (s)						
tF (s)	3.5	3.3	2.2			
p0 queue free %	81	100	100			
cM capacity (veh/h)	56	266	643			

Direction, Lane #	EB 1	NB 1	SB 1
Volume Total	11	1030	1085
Volume Left	11	0	0
Volume Right	0	0	14
cSH	56	1700	1700
Volume to Capacity	0.19	0.61	0.64
Queue Length 95th (ft)	16	0	0
Control Delay (s)	83.8	0.0	0.0
Lane LOS	F		
Approach Delay (s)	83.8	0.0	0.0
Approach LOS	F		

Intersection Summary			
Average Delay		0.4	
Intersection Capacity Utilization		60.4%	ICU Level of Service
Analysis Period (min)		15	B



Movement	WBL	WBR	NBT	NBR	SBL	SBT
Lane Configurations		↗	↗			↖
Volume (veh/h)	0	12	84	0	8	52
Sign Control	Stop		Free			Free
Grade	0%		0%			0%
Peak Hour Factor	0.88	0.88	0.92	0.92	0.73	0.73
Hourly flow rate (vph)	0	14	91	0	11	71
Pedestrians						
Lane Width (ft)						
Walking Speed (ft/s)						
Percent Blockage						
Right turn flare (veh)						
Median type			None			None
Median storage (veh)						
Upstream signal (ft)						
pX, platoon unblocked						
vC, conflicting volume	184	91			91	
vC1, stage 1 conf vol						
vC2, stage 2 conf vol						
vCu, unblocked vol	184	91			91	
tC, single (s)	6.4	6.2			4.1	
tC, 2 stage (s)						
tF (s)	3.5	3.3			2.2	
p0 queue free %	100	99			99	
cM capacity (veh/h)	799	966			1504	

Direction, Lane #	WB 1	NB 1	SB 1
Volume Total	14	91	82
Volume Left	0	0	11
Volume Right	14	0	0
cSH	966	1700	1504
Volume to Capacity	0.01	0.05	0.01
Queue Length 95th (ft)	1	0	1
Control Delay (s)	8.8	0.0	1.0
Lane LOS	A		A
Approach Delay (s)	8.8	0.0	1.0
Approach LOS	A		

Intersection Summary			
Average Delay		1.1	
Intersection Capacity Utilization		14.4%	ICU Level of Service A
Analysis Period (min)		15	



Movement	EBL	EBR	NBL	NBT	SBT	SBR
Lane Configurations						
Sign Control	Stop			Stop	Stop	
Volume (vph)	46	43	47	50	17	53
Peak Hour Factor	0.75	0.75	0.88	0.88	0.69	0.69
Hourly flow rate (vph)	61	57	53	57	25	77
Direction, Lane #	EB 1	NB 1	SB 1			
Volume Total (vph)	119	110	101			
Volume Left (vph)	61	53	0			
Volume Right (vph)	57	0	77			
Hadj (s)	-0.15	0.13	-0.42			
Departure Headway (s)	4.2	4.4	3.9			
Degree Utilization, x	0.14	0.13	0.11			
Capacity (veh/h)	816	788	897			
Control Delay (s)	7.9	8.1	7.3			
Approach Delay (s)	7.9	8.1	7.3			
Approach LOS	A	A	A			
Intersection Summary						
Delay			7.8			
HCM Level of Service			A			
Intersection Capacity Utilization	23.7%			ICU Level of Service	A	
Analysis Period (min)			15			

Bypass Tunnel
37: River Road North & DEP Shaft 6 Driveway

2015 Future with Project 1 Conditions - Scenario 2

PM Peak



Movement	EBL	EBT	WBT	WBR	SBL	SBR
Lane Configurations						
Volume (veh/h)	47	51	61	28	27	51
Sign Control		Free	Free		Stop	
Grade		0%	0%		0%	
Peak Hour Factor	0.75	0.75	0.63	0.63	0.50	0.50
Hourly flow rate (vph)	63	68	97	44	54	102
Pedestrians						
Lane Width (ft)						
Walking Speed (ft/s)						
Percent Blockage						
Right turn flare (veh)						
Median type		None	None			
Median storage (veh)						
Upstream signal (ft)						
pX, platoon unblocked						
vC, conflicting volume	141				312	119
vC1, stage 1 conf vol						
vC2, stage 2 conf vol						
vCu, unblocked vol	141				312	119
tC, single (s)	4.1				6.4	6.2
tC, 2 stage (s)						
tF (s)	2.2				3.5	3.3
p0 queue free %	96				92	89
cM capacity (veh/h)	1442				651	933

Direction, Lane #	EB 1	WB 1	SB 1
Volume Total	131	141	156
Volume Left	63	0	54
Volume Right	0	44	102
cSH	1442	1700	811
Volume to Capacity	0.04	0.08	0.19
Queue Length 95th (ft)	3	0	18
Control Delay (s)	3.8	0.0	10.5
Lane LOS	A		B
Approach Delay (s)	3.8	0.0	10.5
Approach LOS			B

Intersection Summary			
Average Delay		5.0	
Intersection Capacity Utilization		23.2%	ICU Level of Service A
Analysis Period (min)		15	



Movement	WBL	WBR	NBT	NBR	SBL	SBT
Lane Configurations						
Volume (veh/h)	86	65	22	53	73	28
Sign Control	Stop		Free			Free
Grade	0%		0%			0%
Peak Hour Factor	0.86	0.86	0.90	0.90	0.61	0.61
Hourly flow rate (vph)	100	76	24	59	120	46
Pedestrians						
Lane Width (ft)						
Walking Speed (ft/s)						
Percent Blockage						
Right turn flare (veh)						
Median type			None			None
Median storage (veh)						
Upstream signal (ft)						
pX, platoon unblocked						
vC, conflicting volume	339	54			83	
vC1, stage 1 conf vol						
vC2, stage 2 conf vol						
vCu, unblocked vol	339	54			83	
tC, single (s)	6.4	6.2			4.1	
tC, 2 stage (s)						
tF (s)	3.5	3.3			2.2	
p0 queue free %	83	93			92	
cM capacity (veh/h)	605	1013			1514	

Direction, Lane #	WB 1	NB 1	SB 1
Volume Total	176	83	166
Volume Left	100	0	120
Volume Right	76	59	0
cSH	732	1700	1514
Volume to Capacity	0.24	0.05	0.08
Queue Length 95th (ft)	23	0	6
Control Delay (s)	11.5	0.0	5.7
Lane LOS	B		A
Approach Delay (s)	11.5	0.0	5.7
Approach LOS	B		

Intersection Summary			
Average Delay		6.9	
Intersection Capacity Utilization		27.6%	ICU Level of Service A
Analysis Period (min)		15	



Movement	EBL	EBR	NBL	NBT	SBT	SBR
Lane Configurations						
Volume (veh/h)	14	14	8	937	924	32
Sign Control	Stop			Free	Free	
Grade	0%			0%	0%	
Peak Hour Factor	0.58	0.58	0.85	0.85	0.88	0.88
Hourly flow rate (vph)	24	24	9	1102	1050	36
Pedestrians						
Lane Width (ft)						
Walking Speed (ft/s)						
Percent Blockage						
Right turn flare (veh)						
Median type				None	None	
Median storage (veh)						
Upstream signal (ft)						
pX, platoon unblocked						
vC, conflicting volume	2189	1068	1086			
vC1, stage 1 conf vol						
vC2, stage 2 conf vol						
vCu, unblocked vol	2189	1068	1086			
tC, single (s)	6.4	6.2	4.1			
tC, 2 stage (s)						
tF (s)	3.5	3.3	2.2			
p0 queue free %	51	91	99			
cM capacity (veh/h)	49	269	642			
Direction, Lane #	EB 1	NB 1	SB 1			
Volume Total	48	1112	1086			
Volume Left	24	9	0			
Volume Right	24	0	36			
cSH	83	642	1700			
Volume to Capacity	0.58	0.01	0.64			
Queue Length 95th (ft)	65	1	0			
Control Delay (s)	95.8	0.5	0.0			
Lane LOS	F	A				
Approach Delay (s)	95.8	0.5	0.0			
Approach LOS	F					
Intersection Summary						
Average Delay			2.3			
Intersection Capacity Utilization			65.7%		ICU Level of Service	C
Analysis Period (min)			15			



Movement	EBL	EBR	NBL	NBT	SBT	SBR
Lane Configurations						
Volume (veh/h)	73	76	22	929	880	30
Sign Control	Stop			Free	Free	
Grade	0%			0%	0%	
Peak Hour Factor	0.93	0.93	0.94	0.94	0.91	0.91
Hourly flow rate (vph)	78	82	23	988	967	33
Pedestrians						
Lane Width (ft)						
Walking Speed (ft/s)						
Percent Blockage						
Right turn flare (veh)						
Median type				None	None	
Median storage (veh)						
Upstream signal (ft)						
pX, platoon unblocked						
vC, conflicting volume	2019	984	1000			
vC1, stage 1 conf vol						
vC2, stage 2 conf vol						
vCu, unblocked vol	2019	984	1000			
tC, single (s)	6.4	6.2	4.1			
tC, 2 stage (s)						
tF (s)	3.5	3.3	2.2			
p0 queue free %	0	73	97			
cM capacity (veh/h)	62	302	692			
Direction, Lane #	EB 1	NB 1	SB 1			
Volume Total	160	1012	1000			
Volume Left	78	23	0			
Volume Right	82	0	33			
cSH	104	692	1700			
Volume to Capacity	1.54	0.03	0.59			
Queue Length 95th (ft)	300	3	0			
Control Delay (s)	357.4	1.1	0.0			
Lane LOS	F	A				
Approach Delay (s)	357.4	1.1	0.0			
Approach LOS	F					
Intersection Summary						
Average Delay			26.9			
Intersection Capacity Utilization			81.9%	ICU Level of Service		D
Analysis Period (min)			15			



Movement	EBL	EBR	NBL	NBT	SBT	SBR
Lane Configurations						
Volume (veh/h)	22	30	87	926	962	67
Sign Control	Stop			Free	Free	
Grade	0%			0%	0%	
Peak Hour Factor	0.83	0.83	0.97	0.97	0.93	0.93
Hourly flow rate (vph)	27	36	90	955	1034	72
Pedestrians						
Lane Width (ft)						
Walking Speed (ft/s)						
Percent Blockage						
Right turn flare (veh)						
Median type				None	None	
Median storage (veh)						
Upstream signal (ft)				1174		
pX, platoon unblocked	0.47					
vC, conflicting volume	2204	1070	1106			
vC1, stage 1 conf vol						
vC2, stage 2 conf vol						
vCu, unblocked vol	2997	1070	1106			
tC, single (s)	6.4	6.2	4.1			
tC, 2 stage (s)						
tF (s)	3.5	3.3	2.2			
p0 queue free %	0	87	86			
cM capacity (veh/h)	6	269	631			

Direction, Lane #	EB 1	NB 1	SB 1
Volume Total	63	1044	1106
Volume Left	27	90	0
Volume Right	36	0	72
cSH	14	631	1700
Volume to Capacity	4.48	0.14	0.65
Queue Length 95th (ft)	Err	12	0
Control Delay (s)	Err	4.5	0.0
Lane LOS	F	A	
Approach Delay (s)	Err	4.5	0.0
Approach LOS	F		

Intersection Summary			
Average Delay		285.1	
Intersection Capacity Utilization		121.6%	ICU Level of Service H
Analysis Period (min)		15	



Movement	EBL	EBT	WBT	WBR	SBL	SBR
Lane Configurations						
Volume (veh/h)	3	104	83	77	42	7
Sign Control		Free	Free		Stop	
Grade		0%	0%		0%	
Peak Hour Factor	0.79	0.79	0.87	0.87	0.79	0.79
Hourly flow rate (vph)	4	132	95	89	53	9
Pedestrians						
Lane Width (ft)						
Walking Speed (ft/s)						
Percent Blockage						
Right turn flare (veh)						
Median type		None	None			
Median storage (veh)						
Upstream signal (ft)						
pX, platoon unblocked						
vC, conflicting volume	184				279	140
vC1, stage 1 conf vol						
vC2, stage 2 conf vol						
vCu, unblocked vol	184				279	140
tC, single (s)	4.1				6.4	6.2
tC, 2 stage (s)						
tF (s)	2.2				3.5	3.3
p0 queue free %	100				93	99
cM capacity (veh/h)	1391				709	908

Direction, Lane #	EB 1	WB 1	SB 1
Volume Total	135	184	62
Volume Left	4	0	53
Volume Right	0	89	9
cSH	1391	1700	732
Volume to Capacity	0.00	0.11	0.08
Queue Length 95th (ft)	0	0	7
Control Delay (s)	0.2	0.0	10.4
Lane LOS	A		B
Approach Delay (s)	0.2	0.0	10.4
Approach LOS			B

Intersection Summary			
Average Delay		1.8	
Intersection Capacity Utilization		19.1%	ICU Level of Service A
Analysis Period (min)		15	



Movement	EBL	EBR	NBL	NBT	SBT	SBR
Lane Configurations						
Volume (veh/h)	19	191	15	981	841	0
Sign Control	Stop			Free	Free	
Grade	0%			0%	0%	
Peak Hour Factor	0.93	0.93	0.93	0.93	0.70	0.70
Hourly flow rate (vph)	20	205	16	1055	1201	0
Pedestrians						
Lane Width (ft)						
Walking Speed (ft/s)						
Percent Blockage						
Right turn flare (veh)						
Median type				None	None	
Median storage (veh)						
Upstream signal (ft)						
pX, platoon unblocked						
vC, conflicting volume	2289	1201	1201			
vC1, stage 1 conf vol						
vC2, stage 2 conf vol						
vCu, unblocked vol	2289	1201	1201			
tC, single (s)	6.4	6.2	4.1			
tC, 2 stage (s)						
tF (s)	3.5	3.3	2.2			
p0 queue free %	51	9	97			
cM capacity (veh/h)	42	225	581			

Direction, Lane #	EB 1	NB 1	NB 2	SB 1
Volume Total	226	16	1055	1201
Volume Left	20	16	0	0
Volume Right	205	0	0	0
cSH	162	581	1700	1700
Volume to Capacity	1.40	0.03	0.62	0.71
Queue Length 95th (ft)	351	2	0	0
Control Delay (s)	265.3	11.4	0.0	0.0
Lane LOS	F	B		
Approach Delay (s)	265.3	0.2		0.0
Approach LOS	F			

Intersection Summary			
Average Delay		24.1	
Intersection Capacity Utilization		71.2%	ICU Level of Service C
Analysis Period (min)		15	

Bypass Tunnel
64: Castle Point Road North & Route 9D

2015 Future with Project 1 Conditions - Scenario 2

PM Peak

Movement	EBL	EBT	EBR	WBL	WBT	WBR	NBL	NBT	NBR	SBL	SBT	SBR
Lane Configurations												
Volume (veh/h)	19	0	6	0	0	1	45	953	1	3	835	0
Sign Control		Stop			Stop			Free			Free	
Grade		0%			0%			0%			0%	
Peak Hour Factor	0.93	0.93	0.93	0.93	0.93	0.93	0.70	0.70	0.70	0.70	0.70	0.70
Hourly flow rate (vph)	20	0	6	0	0	1	64	1361	1	4	1193	0
Pedestrians												
Lane Width (ft)												
Walking Speed (ft/s)												
Percent Blockage												
Right turn flare (veh)												
Median type								None			None	
Median storage (veh)												
Upstream signal (ft)												
pX, platoon unblocked												
vC, conflicting volume	2693	2693	1193	2699	2692	1362	1193			1363		
vC1, stage 1 conf vol												
vC2, stage 2 conf vol												
vCu, unblocked vol	2693	2693	1193	2699	2692	1362	1193			1363		
tC, single (s)	7.1	6.5	6.2	7.1	6.5	6.2	4.1			4.1		
tC, 2 stage (s)												
tF (s)	3.5	4.0	3.3	3.5	4.0	3.3	2.2			2.2		
p0 queue free %	0	100	97	100	100	99	89			99		
cM capacity (veh/h)	13	19	228	12	19	181	585			504		
Direction, Lane #	EB 1	WB 1	NB 1	NB 2	SB 1	SB 2						
Volume Total	27	1	64	1363	4	1193						
Volume Left	20	0	64	0	4	0						
Volume Right	6	1	0	1	0	0						
cSH	17	181	585	1700	504	1700						
Volume to Capacity	1.63	0.01	0.11	0.80	0.01	0.70						
Queue Length 95th (ft)	97	0	9	0	1	0						
Control Delay (s)	787.9	25.0	11.9	0.0	12.2	0.0						
Lane LOS	F	D	B		B							
Approach Delay (s)	787.9	25.0	0.5		0.0							
Approach LOS	F	D										
Intersection Summary												
Average Delay			8.3									
Intersection Capacity Utilization			65.0%	ICU Level of Service	C							
Analysis Period (min)			15									



Movement	EBL	EBR	NBL	NBT	SBT	SBR
Lane Configurations						
Volume (veh/h)	77	1	0	973	839	44
Sign Control	Stop			Free	Free	
Grade	0%			0%	0%	
Peak Hour Factor	0.97	0.97	0.96	0.96	0.83	0.83
Hourly flow rate (vph)	79	1	0	1014	1011	53
Pedestrians						
Lane Width (ft)						
Walking Speed (ft/s)						
Percent Blockage						
Right turn flare (veh)						
Median type				None	None	
Median storage (veh)						
Upstream signal (ft)						
pX, platoon unblocked						
vC, conflicting volume	2051	1037	1064			
vC1, stage 1 conf vol						
vC2, stage 2 conf vol						
vCu, unblocked vol	2051	1037	1064			
tC, single (s)	6.4	6.2	4.1			
tC, 2 stage (s)						
tF (s)	3.5	3.3	2.2			
p0 queue free %	0	100	100			
cM capacity (veh/h)	61	281	655			
Direction, Lane #	EB 1	NB 1	SB 1			
Volume Total	80	1014	1064			
Volume Left	79	0	0			
Volume Right	1	0	53			
cSH	62	655	1700			
Volume to Capacity	1.30	0.00	0.63			
Queue Length 95th (ft)	169	0	0			
Control Delay (s)	328.0	0.0	0.0			
Lane LOS	F					
Approach Delay (s)	328.0	0.0	0.0			
Approach LOS	F					
Intersection Summary						
Average Delay			12.2			
Intersection Capacity Utilization			62.2%	ICU Level of Service		B
Analysis Period (min)			15			

Bypass Tunnel
3: I-84 EB Off Ramp & Route 9D

2015 Future with Project 1 Conditions - Scenario 3

AM Peak



Lane Group	EBL	EBT	EBR	NBT	SBL	SBT	ø5	ø6	ø8
Lane Configurations									
Volume (vph)	563	3	479	577	219	313			
Turn Type	Split		Prot		custom				
Protected Phases	4	4	4	2	1	16	5	6	8
Permitted Phases					6				
Detector Phase	4	4	4	2	1	16			
Switch Phase									
Minimum Initial (s)	4.0	4.0	4.0	4.0	4.0		4.0	4.0	4.0
Minimum Split (s)	21.0	21.0	21.0	21.0	9.0		9.0	21.0	21.0
Total Split (s)	40.0	40.0	40.0	55.0	40.0	95.0	40.0	55.0	40.0
Total Split (%)	29.6%	29.6%	29.6%	40.7%	29.6%	70.4%	30%	41%	30%
Yellow Time (s)	4.0	4.0	4.0	4.0	4.0		4.0	4.0	4.0
All-Red Time (s)	1.0	1.0	1.0	1.0	1.0		1.0	1.0	1.0
Lost Time Adjust (s)	0.0	0.0	0.0	0.0	0.0	0.0			
Total Lost Time (s)	5.0	5.0	5.0	5.0	5.0	5.0			
Lead/Lag				Lag	Lead		Lead	Lag	
Lead-Lag Optimize?				Yes	Yes		Yes	Yes	
Recall Mode	None	None	None	C-Max	None		None	Max	None
Act Effct Green (s)	35.0	35.0	35.0	67.4	74.6	74.6			
Actuated g/C Ratio	0.26	0.26	0.26	0.50	0.55	0.55			
v/c Ratio	1.48	0.01	0.71	0.33	0.50	0.35			
Control Delay	265.6	37.3	9.3	19.6	19.8	11.8			
Queue Delay	23.1	0.0	0.0	0.0	0.0	0.1			
Total Delay	288.7	37.3	9.3	19.6	19.8	11.9			
LOS	F	D	A	B	B	B			
Approach Delay		159.8		19.6		15.2			
Approach LOS		F		B		B			

Intersection Summary

Cycle Length: 135

Actuated Cycle Length: 135

Offset: 0 (0%), Referenced to phase 2:NBT, Start of Green

Natural Cycle: 75

Control Type: Actuated-Coordinated

Maximum v/c Ratio: 1.48

Intersection Signal Delay: 84.1

Intersection LOS: F

Intersection Capacity Utilization 88.7%

ICU Level of Service E

Analysis Period (min) 15

Splits and Phases: 3: I-84 EB Off Ramp & Route 9D

#3 ø1 40 s	#3 #7 ø2 55 s	#3 ø4 40 s
#7 ø5 40 s	#3 #7 ø6 55 s	#7 ø8 40 s

Bypass Tunnel
7: I-84 WB On Ramp & Route 9D

2015 Future with Project 1 Conditions - Scenario 3

AM Peak



Lane Group	WBT	WBR	NBL	NBT	SBT	SBR	ø1	ø2	ø4
Lane Configurations	↖	↗	↘	↑↑	↑↑	↗			
Volume (vph)	0	132	406	734	380	483			
Turn Type		Perm	pm+pt			Perm			
Protected Phases	8		5	2 5	6		1	2	4
Permitted Phases		8	2 5	5		6			
Detector Phase	8	8	5	2 5	6	6			
Switch Phase									
Minimum Initial (s)	4.0	4.0	4.0		4.0	4.0	4.0	4.0	4.0
Minimum Split (s)	21.0	21.0	9.0		21.0	21.0	9.0	21.0	21.0
Total Split (s)	40.0	40.0	40.0	95.0	55.0	55.0	40.0	55.0	40.0
Total Split (%)	29.6%	29.6%	29.6%	70.4%	40.7%	40.7%	30%	41%	30%
Yellow Time (s)	4.0	4.0	4.0		4.0	4.0	4.0	4.0	4.0
All-Red Time (s)	1.0	1.0	1.0		1.0	1.0	1.0	1.0	1.0
Lost Time Adjust (s)	0.0	0.0	0.0	0.0	0.0	0.0			
Total Lost Time (s)	5.0	5.0	5.0	5.0	5.0	5.0			
Lead/Lag			Lead		Lag	Lag	Lead	Lag	
Lead-Lag Optimize?			Yes		Yes	Yes	Yes	Yes	
Recall Mode	None	None	None		Max	Max	None	C-Max	None
Act Effct Green (s)	35.0	35.0	90.0	90.0	56.9	56.9			
Actuated g/C Ratio	0.26	0.26	0.67	0.67	0.42	0.42			
v/c Ratio	0.42	0.32	0.62	0.35	0.28	0.54			
Control Delay	45.0	7.3	17.6	14.2	27.3	4.7			
Queue Delay	0.0	0.0	1.4	0.9	0.0	0.0			
Total Delay	45.0	7.3	19.0	15.1	27.3	4.7			
LOS	D	A	B	B	C	A			
Approach Delay	27.4			16.5	14.6				
Approach LOS	C			B	B				

Intersection Summary

Cycle Length: 135
 Actuated Cycle Length: 135
 Offset: 0 (0%), Referenced to phase 2:NBT, Start of Green
 Natural Cycle: 75
 Control Type: Actuated-Coordinated
 Maximum v/c Ratio: 1.48
 Intersection Signal Delay: 17.3
 Intersection Capacity Utilization 88.7%
 Analysis Period (min) 15
 Intersection LOS: B
 ICU Level of Service E

Splits and Phases: 7: I-84 WB On Ramp & Route 9D

#3 ↘ ø1 40 s	#3 #7 ↑ ↑ ø2 55 s	#3 ↘ ø4 40 s
#7 ↖ ø5 40 s	#3 #7 ↓ ↓ ø6 55 s	#7 ↘ ø8 40 s

Bypass Tunnel
13: Retail Driveway & Route 9D

2015 Future with Project 1 Conditions - Scenario 3

AM Peak

Lane Group	EBL	EBT	EBR	WBL	WBT	WBR	NBL	NBT	NBR	SBT	SBR	ø1
Lane Configurations												
Volume (vph)	22	1	11	8	1	3	11	1056	3	848	18	
Turn Type	Perm		Perm	Perm		Perm	pm+pt		Free		Perm	
Protected Phases		4			8		5	2		6		1
Permitted Phases	4		4	8		8	2		Free		6	
Detector Phase	4	4	4	8	8	8	5	2		6	6	
Switch Phase												
Minimum Initial (s)	4.0	4.0	4.0	4.0	4.0	4.0	4.0	4.0		4.0	4.0	4.0
Minimum Split (s)	21.0	21.0	21.0	21.0	21.0	21.0	9.0	21.0		21.0	21.0	9.0
Total Split (s)	45.0	45.0	45.0	45.0	45.0	45.0	25.0	45.0	0.0	45.0	45.0	25.0
Total Split (%)	39.1%	39.1%	39.1%	39.1%	39.1%	39.1%	21.7%	39.1%	0.0%	39.1%	39.1%	22%
Yellow Time (s)	4.0	4.0	4.0	4.0	4.0	4.0	4.0	4.0		4.0	4.0	4.0
All-Red Time (s)	1.0	1.0	1.0	1.0	1.0	1.0	1.0	1.0		1.0	1.0	1.0
Lost Time Adjust (s)	0.0	0.0	0.0	0.0	0.0	0.0	0.0	0.0	0.0	0.0	0.0	0.0
Total Lost Time (s)	5.0	5.0	5.0	5.0	5.0	5.0	5.0	5.0	4.0	5.0	5.0	5.0
Lead/Lag							Lead	Lag		Lag	Lag	Lead
Lead-Lag Optimize?							Yes	Yes		Yes	Yes	Yes
Recall Mode	None	None	None	None	None	None	None	None		None	None	None
Act Effct Green (s)		6.8	6.8		6.7	6.7	42.8	45.3	54.7	43.5	43.5	
Actuated g/C Ratio		0.12	0.12		0.12	0.12	0.78	0.83	1.00	0.80	0.80	
v/c Ratio		0.14	0.08		0.06	0.02	0.03	0.77	0.00	0.62	0.02	
Control Delay		26.2	14.3		25.5	17.7	2.7	11.4	0.0	9.6	3.6	
Queue Delay		0.0	0.0		0.0	0.0	0.0	0.0	0.0	0.0	0.0	
Total Delay		26.2	14.3		25.5	17.7	2.7	11.4	0.0	9.6	3.6	
LOS		C	B		C	B	A	B	A	A	A	
Approach Delay		22.2			23.5			11.3		9.5		
Approach LOS		C			C			B		A		

Intersection Summary

Cycle Length: 115	
Actuated Cycle Length: 54.7	
Natural Cycle: 90	
Control Type: Semi Act-Uncoord	
Maximum v/c Ratio: 0.77	
Intersection Signal Delay: 10.8	Intersection LOS: B
Intersection Capacity Utilization 74.7%	ICU Level of Service D
Analysis Period (min) 15	

Splits and Phases: 13: Retail Driveway & Route 9D




	↙	↖	↑	↗	↘	↓
Lane Group	WBL	WBR	NBT	NBR	SBL	SBT
Lane Configurations	↙	↖	↑	↗	↘	↓
Volume (vph)	92	141	645	119	190	833
Turn Type		pm+ov		Perm	pm+pt	
Protected Phases	8	1	2		1	5
Permitted Phases		8		2	5	
Detector Phase	8	1	2	2	1	5
Switch Phase						
Minimum Initial (s)	4.0	4.0	4.0	4.0	4.0	4.0
Minimum Split (s)	21.0	9.0	21.0	21.0	9.0	21.0
Total Split (s)	21.0	15.0	25.0	25.0	15.0	40.0
Total Split (%)	34.4%	24.6%	41.0%	41.0%	24.6%	65.6%
Yellow Time (s)	4.0	4.0	4.0	4.0	4.0	4.0
All-Red Time (s)	1.0	1.0	1.0	1.0	1.0	1.0
Lost Time Adjust (s)	0.0	0.0	0.0	0.0	0.0	0.0
Total Lost Time (s)	5.0	5.0	5.0	5.0	5.0	5.0
Lead/Lag		Lag	Lead	Lead	Lag	
Lead-Lag Optimize?		Yes	Yes	Yes	Yes	
Recall Mode	None	None	C-Max	C-Max	None	None
Act Effct Green (s)	8.8	20.2	30.8	30.8	44.3	45.3
Actuated g/C Ratio	0.14	0.33	0.50	0.50	0.73	0.74
v/c Ratio	0.40	0.28	0.84	0.17	0.51	0.71
Control Delay	27.5	9.7	28.6	3.2	15.3	10.9
Queue Delay	0.0	0.0	0.0	0.0	0.0	0.0
Total Delay	27.5	9.7	28.6	3.2	15.3	10.9
LOS	C	A	C	A	B	B
Approach Delay	16.7		24.6			11.7
Approach LOS	B		C			B

Intersection Summary

Cycle Length: 61
 Actuated Cycle Length: 61
 Offset: 0 (0%), Referenced to phase 2:NBT, Start of Green
 Natural Cycle: 65
 Control Type: Actuated-Coordinated
 Maximum v/c Ratio: 0.84
 Intersection Signal Delay: 17.2
 Intersection Capacity Utilization 62.1%
 Analysis Period (min) 15

Intersection LOS: B
 ICU Level of Service B

Splits and Phases: 19: Red Schoolhouse Road & Route 9D






Lane Group	EBL	EBT	WBL	WBT	NBL	NBT	SBL	SBT
Lane Configurations		↕		↕	↗	↗	↗	↗
Volume (vph)	34	66	29	9	87	739	42	892
Turn Type	Perm		Perm		pm+pt		pm+pt	
Protected Phases		4		8	5	2	1	6
Permitted Phases	4		8		2		6	
Detector Phase	4	4	8	8	5	2	1	6
Switch Phase								
Minimum Initial (s)	4.0	4.0	4.0	4.0	4.0	4.0	4.0	4.0
Minimum Split (s)	15.0	15.0	15.0	15.0	15.0	26.0	15.0	26.0
Total Split (s)	20.0	20.0	20.0	20.0	20.0	45.0	20.0	45.0
Total Split (%)	23.5%	23.5%	23.5%	23.5%	23.5%	52.9%	23.5%	52.9%
Yellow Time (s)	4.0	4.0	4.0	4.0	4.0	4.0	4.0	4.0
All-Red Time (s)	1.0	1.0	1.0	1.0	1.0	1.0	1.0	1.0
Lost Time Adjust (s)	0.0	0.0	0.0	0.0	0.0	0.0	0.0	0.0
Total Lost Time (s)	5.0	5.0	5.0	5.0	5.0	5.0	5.0	5.0
Lead/Lag					Lead	Lag	Lead	Lag
Lead-Lag Optimize?					Yes	Yes	Yes	Yes
Recall Mode	None	None	None	None	None	Max	None	Max
Act Effct Green (s)		12.9		12.9	48.3	43.7	45.3	40.5
Actuated g/C Ratio		0.18		0.18	0.66	0.60	0.62	0.55
v/c Ratio		0.75		0.40	0.38	0.81	0.16	0.99
Control Delay		38.7		27.2	10.8	22.0	5.6	45.9
Queue Delay		0.0		0.0	0.0	0.0	0.0	0.0
Total Delay		38.7		27.2	10.8	22.0	5.6	45.9
LOS		D		C	B	C	A	D
Approach Delay		38.7		27.2		20.8		44.1
Approach LOS		D		C		C		D

Intersection Summary

Cycle Length: 85
 Actuated Cycle Length: 73.3
 Natural Cycle: 90
 Control Type: Actuated-Uncoordinated
 Maximum v/c Ratio: 0.99
 Intersection Signal Delay: 33.3
 Intersection Capacity Utilization 76.8%
 Analysis Period (min) 15
 Intersection LOS: C
 ICU Level of Service D

Splits and Phases: 22: Chelsea Road & Route 9D






Lane Group	EBT	EBR	WBL	WBT	NBL	NBT	SBL	SBT
Lane Configurations								
Volume (vph)	89	87	183	66	72	753	29	589
Turn Type		custom	custom		pm+pt		pm+pt	
Protected Phases	7	7	8	8	5	2	1	6
Permitted Phases		7	8		2		6	
Detector Phase	7	7	8	8	5	2	1	6
Switch Phase								
Minimum Initial (s)	4.0	4.0	4.0	4.0	4.0	4.0	4.0	4.0
Minimum Split (s)	10.0	10.0	10.0	10.0	8.0	21.5	8.0	21.5
Total Split (s)	15.0	15.0	15.0	15.0	10.0	40.0	10.0	40.0
Total Split (%)	18.8%	18.8%	18.8%	18.8%	12.5%	50.0%	12.5%	50.0%
Yellow Time (s)	3.0	3.0	3.0	3.0	3.0	3.5	3.0	3.5
All-Red Time (s)	2.0	2.0	2.0	2.0	0.0	2.0	0.0	2.0
Lost Time Adjust (s)	0.0	0.0	0.0	0.0	0.0	0.0	0.0	0.0
Total Lost Time (s)	5.0	5.0	5.0	5.0	3.0	5.5	3.0	5.5
Lead/Lag	Lead	Lead	Lag	Lag	Lead	Lag	Lead	Lag
Lead-Lag Optimize?	Yes	Yes	Yes	Yes	Yes	Yes	Yes	Yes
Recall Mode	None	None	None	None	None	None	None	None
Act Effct Green (s)	9.1	9.1	10.1	10.1	42.9	37.7	41.1	33.7
Actuated g/C Ratio	0.12	0.12	0.13	0.13	0.56	0.50	0.54	0.44
v/c Ratio	0.60	0.36	0.94	0.40	0.28	1.17	0.14	0.83
Control Delay	45.4	12.1	84.2	33.7	9.8	110.0	8.4	30.8
Queue Delay	0.0	0.0	0.0	0.0	0.0	0.0	0.0	0.0
Total Delay	45.4	12.1	84.2	33.7	9.8	110.0	8.4	30.8
LOS	D	B	F	C	A	F	A	C
Approach Delay	31.2			68.4		102.6		29.8
Approach LOS	C			E		F		C

Intersection Summary

Cycle Length: 80	
Actuated Cycle Length: 76.1	
Natural Cycle: 110	
Control Type: Actuated-Uncoordinated	
Maximum v/c Ratio: 1.17	
Intersection Signal Delay: 69.4	Intersection LOS: E
Intersection Capacity Utilization 81.1%	ICU Level of Service D
Analysis Period (min) 15	

Splits and Phases: 48: New Hamburg Road & Route 9D



Bypass Tunnel
51: Old Hopewell Road & Route 9

2015 Future with Project 1 Conditions - Scenario 3

AM Peak



Lane Group	EBL	EBT	EBR	WBT	WBR	NBL	NBT	NBR	SBL	SBT	SBR
Lane Configurations											
Volume (vph)	94	97	153	247	133	117	865	18	98	1099	74
Turn Type	custom		custom		custom	Prot		pm+ov	Prot		pm+ov
Protected Phases	7	7	7	8	8	5	2	8	1	6	7
Permitted Phases	7	7	7	8	8			2			6
Detector Phase	7	7	7	8	8	5	2	8	1	6	7
Switch Phase											
Minimum Initial (s)	4.0	4.0	4.0	4.0	4.0	4.0	4.0	4.0	4.0	4.0	4.0
Minimum Split (s)	21.0	21.0	21.0	21.0	21.0	8.0	21.0	21.0	8.0	21.0	21.0
Total Split (s)	30.0	30.0	30.0	27.0	27.0	28.0	65.0	27.0	28.0	65.0	30.0
Total Split (%)	20.0%	20.0%	20.0%	18.0%	18.0%	18.7%	43.3%	18.0%	18.7%	43.3%	20.0%
Yellow Time (s)	3.0	3.0	3.0	3.0	3.0	3.0	3.0	3.0	3.0	3.0	3.0
All-Red Time (s)	2.0	2.0	2.0	2.0	2.0	0.0	2.0	2.0	0.0	2.0	2.0
Lost Time Adjust (s)	0.0	0.0	0.0	0.0	0.0	0.0	0.0	0.0	0.0	0.0	0.0
Total Lost Time (s)	5.0	5.0	5.0	5.0	5.0	3.0	5.0	5.0	3.0	5.0	5.0
Lead/Lag	Lead	Lead	Lead	Lag	Lag	Lead	Lag	Lag	Lead	Lag	Lead
Lead-Lag Optimize?	Yes	Yes	Yes	Yes	Yes	Yes	Yes	Yes	Yes	Yes	Yes
Recall Mode	None	None	None	None	None	None	None	None	None	None	None
Act Effct Green (s)	13.3	13.3	13.3	22.5	22.5	14.8	51.8	74.3	13.5	50.4	68.8
Actuated g/C Ratio	0.11	0.11	0.11	0.19	0.19	0.12	0.43	0.62	0.11	0.42	0.58
v/c Ratio	0.53	0.52	0.52	1.52	0.50	0.61	0.62	0.02	0.58	0.84	0.09
Control Delay	63.6	62.5	14.1	285.1	30.4	65.2	28.9	2.3	65.6	37.4	3.1
Queue Delay	0.0	0.0	0.0	0.0	0.0	0.0	0.0	0.0	0.0	0.0	0.0
Total Delay	63.6	62.5	14.1	285.1	30.4	65.2	28.9	2.3	65.6	37.4	3.1
LOS	E	E	B	F	C	E	C	A	E	D	A
Approach Delay		41.2		218.1			32.7			37.6	
Approach LOS		D		F			C			D	

Intersection Summary

Cycle Length: 150	
Actuated Cycle Length: 119.5	
Natural Cycle: 110	
Control Type: Actuated-Uncoordinated	
Maximum v/c Ratio: 1.52	
Intersection Signal Delay: 71.5	Intersection LOS: E
Intersection Capacity Utilization 77.8%	ICU Level of Service D
Analysis Period (min) 15	


Splits and Phases: 51: Old Hopewell Road & Route 9



Bypass Tunnel
69: Brockway Road & Route 9D

2015 Future with Project 1 Conditions - Scenario 3

AM Peak



Lane Group	EBL	EBT	EBR	WBL	WBT	NBL	NBT	SBL	SBT	SBR
Lane Configurations		↖	↗		↔	↖	↑	↖	↑↑	↗
Volume (vph)	39	3	208	18	0	55	1020	19	793	18
Turn Type	Perm		pm+ov	Perm		pm+pt		pm+pt		Perm
Protected Phases		4	5		8	5	2	1	6	
Permitted Phases	4		4	8		2		6		6
Detector Phase	4	4	5	8	8	5	2	1	6	6
Switch Phase										
Minimum Initial (s)	4.0	4.0	4.0	4.0	4.0	4.0	4.0	4.0	4.0	4.0
Minimum Split (s)	9.0	9.0	9.0	9.0	9.0	9.0	9.0	9.0	9.0	9.0
Total Split (s)	15.0	15.0	10.0	15.0	15.0	10.0	65.0	10.0	65.0	65.0
Total Split (%)	16.7%	16.7%	11.1%	16.7%	16.7%	11.1%	72.2%	11.1%	72.2%	72.2%
Yellow Time (s)	3.0	3.0	3.0	3.0	3.0	3.0	3.0	3.0	3.0	3.0
All-Red Time (s)	2.0	2.0	2.0	2.0	2.0	2.0	2.0	2.0	2.0	2.0
Lost Time Adjust (s)	0.0	0.0	0.0	0.0	0.0	0.0	0.0	0.0	0.0	0.0
Total Lost Time (s)	5.0	5.0	5.0	5.0	5.0	5.0	5.0	5.0	5.0	5.0
Lead/Lag			Lead			Lead	Lag	Lead	Lag	Lag
Lead-Lag Optimize?			Yes			Yes	Yes	Yes	Yes	Yes
Recall Mode	None	None	None	None	None	None	Min	None	Min	Min
Act Effct Green (s)		8.8	12.7		8.4	50.6	52.8	46.1	40.1	40.1
Actuated g/C Ratio		0.14	0.20		0.13	0.78	0.82	0.71	0.62	0.62
v/c Ratio		0.22	0.51		0.19	0.12	0.75	0.07	0.39	0.02
Control Delay		36.6	11.0		29.6	2.8	13.7	2.9	6.7	2.4
Queue Delay		0.0	0.0		0.0	0.0	0.0	0.0	0.0	0.0
Total Delay		36.6	11.0		29.6	2.8	13.7	2.9	6.7	2.4
LOS		D	B		C	A	B	A	A	A
Approach Delay		15.3			29.6		13.2		6.5	
Approach LOS		B			C		B		A	

Intersection Summary

Cycle Length: 90
 Actuated Cycle Length: 64.7
 Natural Cycle: 70
 Control Type: Actuated-Uncoordinated
 Maximum v/c Ratio: 0.75
 Intersection Signal Delay: 11.2
 Intersection Capacity Utilization 70.4%
 Analysis Period (min) 15

Intersection LOS: B
 ICU Level of Service C

Splits and Phases: 69: Brockway Road & Route 9D





Movement	WBL	WBR	NBT	NBR	SBL	SBT
Lane Configurations						
Volume (veh/h)	7	44	769	8	44	895
Sign Control	Stop		Free			Free
Grade	0%		0%			0%
Peak Hour Factor	0.63	0.63	0.84	0.84	0.92	0.92
Hourly flow rate (vph)	11	70	915	10	48	973
Pedestrians						
Lane Width (ft)						
Walking Speed (ft/s)						
Percent Blockage						
Right turn flare (veh)						
Median type			None			None
Median storage (veh)						
Upstream signal (ft)						
pX, platoon unblocked						
vC, conflicting volume	1989	920			925	
vC1, stage 1 conf vol						
vC2, stage 2 conf vol						
vCu, unblocked vol	1989	920			925	
tC, single (s)	6.4	6.2			4.1	
tC, 2 stage (s)						
tF (s)	3.5	3.3			2.2	
p0 queue free %	82	79			93	
cM capacity (veh/h)	63	328			735	

Direction, Lane #	WB 1	NB 1	SB 1
Volume Total	81	925	1021
Volume Left	11	0	48
Volume Right	70	10	0
cSH	207	1700	735
Volume to Capacity	0.39	0.54	0.07
Queue Length 95th (ft)	43	0	5
Control Delay (s)	33.1	0.0	2.0
Lane LOS	D		A
Approach Delay (s)	33.1	0.0	2.0
Approach LOS	D		

Intersection Summary			
Average Delay		2.3	
Intersection Capacity Utilization		92.9%	ICU Level of Service F
Analysis Period (min)		15	



Movement	EBL	EBR	NBL	NBT	SBT	SBR
Lane Configurations						
Volume (veh/h)	0	45	50	763	894	0
Sign Control	Stop			Free	Free	
Grade	0%			0%	0%	
Peak Hour Factor	0.85	0.85	0.84	0.84	0.92	0.92
Hourly flow rate (vph)	0	53	60	908	972	0
Pedestrians						
Lane Width (ft)						
Walking Speed (ft/s)						
Percent Blockage						
Right turn flare (veh)						
Median type				None	None	
Median storage (veh)						
Upstream signal (ft)						
pX, platoon unblocked						
vC, conflicting volume	1999	972	972			
vC1, stage 1 conf vol						
vC2, stage 2 conf vol						
vCu, unblocked vol	1999	972	972			
tC, single (s)	6.4	6.2	4.1			
tC, 2 stage (s)						
tF (s)	3.5	3.3	2.2			
p0 queue free %	100	83	91			
cM capacity (veh/h)	60	306	698			
Direction, Lane #	EB 1	NB 1	SB 1			
Volume Total	53	968	972			
Volume Left	0	60	0			
Volume Right	53	0	0			
cSH	306	698	1700			
Volume to Capacity	0.17	0.09	0.57			
Queue Length 95th (ft)	15	7	0			
Control Delay (s)	19.2	2.5	0.0			
Lane LOS	C	A				
Approach Delay (s)	19.2	2.5	0.0			
Approach LOS	C					
Intersection Summary						
Average Delay			1.7			
Intersection Capacity Utilization			84.5%	ICU Level of Service		E
Analysis Period (min)			15			



Movement	EBL	EBR	NBL	NBT	SBT	SBR
Lane Configurations						
Volume (veh/h)	3	0	0	763	894	10
Sign Control	Stop			Free	Free	
Grade	0%			0%	0%	
Peak Hour Factor	0.85	0.85	0.84	0.84	0.92	0.92
Hourly flow rate (vph)	4	0	0	908	972	11
Pedestrians						
Lane Width (ft)						
Walking Speed (ft/s)						
Percent Blockage						
Right turn flare (veh)						
Median type				None	None	
Median storage (veh)						
Upstream signal (ft)						
pX, platoon unblocked						
vC, conflicting volume	1886	977	983			
vC1, stage 1 conf vol						
vC2, stage 2 conf vol						
vCu, unblocked vol	1886	977	983			
tC, single (s)	6.4	6.2	4.1			
tC, 2 stage (s)						
tF (s)	3.5	3.3	2.2			
p0 queue free %	95	100	100			
cM capacity (veh/h)	78	304	691			
Direction, Lane #	EB 1	NB 1	SB 1			
Volume Total	4	908	983			
Volume Left	4	0	0			
Volume Right	0	0	11			
cSH	78	1700	1700			
Volume to Capacity	0.05	0.53	0.58			
Queue Length 95th (ft)	4	0	0			
Control Delay (s)	53.6	0.0	0.0			
Lane LOS	F					
Approach Delay (s)	53.6	0.0	0.0			
Approach LOS	F					
Intersection Summary						
Average Delay			0.1			
Intersection Capacity Utilization			57.7%	ICU Level of Service	B	
Analysis Period (min)			15			



Movement	WBL	WBR	NBT	NBR	SBL	SBT
Lane Configurations		↗	↗			↖
Volume (veh/h)	0	10	50	0	3	45
Sign Control	Stop		Free			Free
Grade	0%		0%			0%
Peak Hour Factor	0.92	0.92	0.92	0.92	0.85	0.85
Hourly flow rate (vph)	0	11	54	0	4	53
Pedestrians						
Lane Width (ft)						
Walking Speed (ft/s)						
Percent Blockage						
Right turn flare (veh)						
Median type			None			None
Median storage (veh)						
Upstream signal (ft)						
pX, platoon unblocked						
vC, conflicting volume	114	54			54	
vC1, stage 1 conf vol						
vC2, stage 2 conf vol						
vCu, unblocked vol	114	54			54	
tC, single (s)	6.4	6.2			4.1	
tC, 2 stage (s)						
tF (s)	3.5	3.3			2.2	
p0 queue free %	100	99			100	
cM capacity (veh/h)	880	1013			1551	

Direction, Lane #	WB 1	NB 1	SB 1
Volume Total	11	54	56
Volume Left	0	0	4
Volume Right	11	0	0
cSH	1013	1700	1551
Volume to Capacity	0.01	0.03	0.00
Queue Length 95th (ft)	1	0	0
Control Delay (s)	8.6	0.0	0.5
Lane LOS	A		A
Approach Delay (s)	8.6	0.0	0.5
Approach LOS	A		

Intersection Summary			
Average Delay		1.0	
Intersection Capacity Utilization		13.3%	ICU Level of Service A
Analysis Period (min)		15	



Movement	EBL	EBR	NBL	NBT	SBT	SBR
Lane Configurations						
Sign Control	Stop			Stop	Stop	
Volume (vph)	33	22	11	48	26	17
Peak Hour Factor	0.83	0.83	0.68	0.68	0.62	0.62
Hourly flow rate (vph)	40	27	16	71	42	27
Direction, Lane #	EB 1	NB 1	SB 1			
Volume Total (vph)	66	87	69			
Volume Left (vph)	40	16	0			
Volume Right (vph)	27	0	27			
Hadj (s)	-0.09	0.07	-0.20			
Departure Headway (s)	4.1	4.2	3.9			
Degree Utilization, x	0.08	0.10	0.08			
Capacity (veh/h)	835	835	893			
Control Delay (s)	7.5	7.7	7.3			
Approach Delay (s)	7.5	7.7	7.3			
Approach LOS	A	A	A			
Intersection Summary						
Delay			7.5			
HCM Level of Service			A			
Intersection Capacity Utilization	19.8%			ICU Level of Service	A	
Analysis Period (min)			15			

Bypass Tunnel
37: River Road North & DEP Shaft 6 Driveway

2015 Future with Project 1 Conditions - Scenario 3

AM Peak



Movement	EBL	EBT	WBT	WBR	SBL	SBR
Lane Configurations		↔	↔		↔	
Volume (veh/h)	70	50	19	10	0	30
Sign Control		Free	Free		Stop	
Grade		0%	0%		0%	
Peak Hour Factor	0.92	0.92	0.75	0.75	0.63	0.63
Hourly flow rate (vph)	76	54	25	13	0	48
Pedestrians						
Lane Width (ft)						
Walking Speed (ft/s)						
Percent Blockage						
Right turn flare (veh)						
Median type		None	None			
Median storage (veh)						
Upstream signal (ft)						
pX, platoon unblocked						
vC, conflicting volume	39				239	32
vC1, stage 1 conf vol						
vC2, stage 2 conf vol						
vCu, unblocked vol	39				239	32
tC, single (s)	4.1				6.4	6.2
tC, 2 stage (s)						
tF (s)	2.2				3.5	3.3
p0 queue free %	95				100	95
cM capacity (veh/h)	1571				713	1042

Direction, Lane #	EB 1	WB 1	SB 1
Volume Total	130	39	48
Volume Left	76	0	0
Volume Right	0	13	48
cSH	1571	1700	1042
Volume to Capacity	0.05	0.02	0.05
Queue Length 95th (ft)	4	0	4
Control Delay (s)	4.5	0.0	8.6
Lane LOS	A		A
Approach Delay (s)	4.5	0.0	8.6
Approach LOS			A

Intersection Summary			
Average Delay		4.6	
Intersection Capacity Utilization		23.2%	ICU Level of Service
Analysis Period (min)		15	A



Movement	WBL	WBR	NBT	NBR	SBL	SBT
Lane Configurations						
Volume (veh/h)	19	82	15	57	47	9
Sign Control	Stop		Free			Free
Grade	0%		0%			0%
Peak Hour Factor	0.59	0.59	0.68	0.68	0.60	0.60
Hourly flow rate (vph)	32	139	22	84	78	15
Pedestrians						
Lane Width (ft)						
Walking Speed (ft/s)						
Percent Blockage						
Right turn flare (veh)						
Median type			None			None
Median storage (veh)						
Upstream signal (ft)						
pX, platoon unblocked						
vC, conflicting volume	236	64			106	
vC1, stage 1 conf vol						
vC2, stage 2 conf vol						
vCu, unblocked vol	236	64			106	
tC, single (s)	6.4	6.3			4.1	
tC, 2 stage (s)						
tF (s)	3.5	3.4			2.2	
p0 queue free %	95	86			95	
cM capacity (veh/h)	712	973			1467	

Direction, Lane #	WB 1	NB 1	SB 1
Volume Total	171	106	93
Volume Left	32	0	78
Volume Right	139	84	0
cSH	910	1700	1467
Volume to Capacity	0.19	0.06	0.05
Queue Length 95th (ft)	17	0	4
Control Delay (s)	9.9	0.0	6.4
Lane LOS	A		A
Approach Delay (s)	9.9	0.0	6.4
Approach LOS	A		

Intersection Summary			
Average Delay		6.2	
Intersection Capacity Utilization		22.5%	ICU Level of Service
Analysis Period (min)		15	A



Movement	EBL	EBR	NBL	NBT	SBT	SBR
Lane Configurations						
Volume (veh/h)	25	7	4	772	885	13
Sign Control	Stop			Free	Free	
Grade	0%			0%	0%	
Peak Hour Factor	0.91	0.91	0.87	0.87	0.99	0.99
Hourly flow rate (vph)	27	8	5	887	894	13
Pedestrians						
Lane Width (ft)						
Walking Speed (ft/s)						
Percent Blockage						
Right turn flare (veh)						
Median type				None	None	
Median storage (veh)						
Upstream signal (ft)						
pX, platoon unblocked						
vC, conflicting volume	1797	901	907			
vC1, stage 1 conf vol						
vC2, stage 2 conf vol						
vCu, unblocked vol	1797	901	907			
tC, single (s)	6.4	6.2	4.1			
tC, 2 stage (s)						
tF (s)	3.5	3.3	2.2			
p0 queue free %	69	98	99			
cM capacity (veh/h)	88	337	738			
Direction, Lane #	EB 1	NB 1	SB 1			
Volume Total	35	892	907			
Volume Left	27	5	0			
Volume Right	8	0	13			
cSH	104	738	1700			
Volume to Capacity	0.34	0.01	0.53			
Queue Length 95th (ft)	33	0	0			
Control Delay (s)	56.0	0.2	0.0			
Lane LOS	F	A				
Approach Delay (s)	56.0	0.2	0.0			
Approach LOS	F					
Intersection Summary						
Average Delay			1.2			
Intersection Capacity Utilization			57.4%		ICU Level of Service	B
Analysis Period (min)			15			



Movement	EBL	EBR	NBL	NBT	SBT	SBR
Lane Configurations						
Volume (veh/h)	73	68	20	868	796	30
Sign Control	Stop			Free	Free	
Grade	0%			0%	0%	
Peak Hour Factor	0.84	0.84	0.96	0.96	0.93	0.93
Hourly flow rate (vph)	87	81	21	904	856	32
Pedestrians						
Lane Width (ft)						
Walking Speed (ft/s)						
Percent Blockage						
Right turn flare (veh)						
Median type				None	None	
Median storage (veh)						
Upstream signal (ft)						
pX, platoon unblocked						
vC, conflicting volume	1818	872	888			
vC1, stage 1 conf vol						
vC2, stage 2 conf vol						
vCu, unblocked vol	1818	872	888			
tC, single (s)	6.4	6.2	4.1			
tC, 2 stage (s)						
tF (s)	3.5	3.3	2.2			
p0 queue free %	0	77	97			
cM capacity (veh/h)	83	350	750			
Direction, Lane #	EB 1	NB 1	SB 1			
Volume Total	168	925	888			
Volume Left	87	21	0			
Volume Right	81	0	32			
cSH	132	750	1700			
Volume to Capacity	1.28	0.03	0.52			
Queue Length 95th (ft)	263	2	0			
Control Delay (s)	234.5	0.8	0.0			
Lane LOS	F	A				
Approach Delay (s)	234.5	0.8	0.0			
Approach LOS	F					
Intersection Summary						
Average Delay			20.2			
Intersection Capacity Utilization			76.6%	ICU Level of Service		D
Analysis Period (min)			15			



Movement	EBL	EBR	NBL	NBT	SBT	SBR
Lane Configurations						
Volume (veh/h)	54	106	22	836	839	17
Sign Control	Stop			Free	Free	
Grade	0%			0%	0%	
Peak Hour Factor	0.74	0.74	0.85	0.85	0.92	0.92
Hourly flow rate (vph)	73	143	26	984	912	18
Pedestrians						
Lane Width (ft)						
Walking Speed (ft/s)						
Percent Blockage						
Right turn flare (veh)						
Median type				None	None	
Median storage (veh)						
Upstream signal (ft)				1220		
pX, platoon unblocked	0.52					
vC, conflicting volume	1956	921	930			
vC1, stage 1 conf vol						
vC2, stage 2 conf vol						
vCu, unblocked vol	2377	921	930			
tC, single (s)	6.4	6.2	4.1			
tC, 2 stage (s)						
tF (s)	3.5	3.3	2.2			
p0 queue free %	0	56	96			
cM capacity (veh/h)	19	328	723			
Direction, Lane #	EB 1	NB 1	SB 1			
Volume Total	216	1009	930			
Volume Left	73	26	0			
Volume Right	143	0	18			
cSH	51	723	1700			
Volume to Capacity	4.27	0.04	0.55			
Queue Length 95th (ft)	Err	3	0			
Control Delay (s)	Err	1.1	0.0			
Lane LOS	F	A				
Approach Delay (s)	Err	1.1	0.0			
Approach LOS	F					
Intersection Summary						
Average Delay			1003.2			
Intersection Capacity Utilization			77.9%	ICU Level of Service		D
Analysis Period (min)			15			

Bypass Tunnel
60: Chelsea Road & Chelsea Ridge Apts

2015 Future with Project 1 Conditions - Scenario 3

AM Peak



Movement	EBL	EBT	WBT	WBR	SBL	SBR
Lane Configurations						
Volume (veh/h)	10	61	90	12	106	9
Sign Control		Free	Free		Stop	
Grade		0%	0%		0%	
Peak Hour Factor	0.72	0.72	0.70	0.70	0.70	0.70
Hourly flow rate (vph)	14	85	129	17	151	13
Pedestrians						
Lane Width (ft)						
Walking Speed (ft/s)						
Percent Blockage						
Right turn flare (veh)						
Median type		None	None			
Median storage (veh)						
Upstream signal (ft)						
pX, platoon unblocked						
vC, conflicting volume	146				250	137
vC1, stage 1 conf vol						
vC2, stage 2 conf vol						
vCu, unblocked vol	146				250	137
tC, single (s)	4.1				6.4	6.2
tC, 2 stage (s)						
tF (s)	2.2				3.5	3.3
p0 queue free %	99				79	99
cM capacity (veh/h)	1418				732	911

Direction, Lane #	EB 1	WB 1	SB 1
Volume Total	99	146	164
Volume Left	14	0	151
Volume Right	0	17	13
cSH	1418	1700	743
Volume to Capacity	0.01	0.09	0.22
Queue Length 95th (ft)	1	0	21
Control Delay (s)	1.1	0.0	11.2
Lane LOS	A		B
Approach Delay (s)	1.1	0.0	11.2
Approach LOS			B

Intersection Summary			
Average Delay		4.8	
Intersection Capacity Utilization		23.5%	ICU Level of Service A
Analysis Period (min)		15	





















Movement	EBL	EBR	NBL	NBT	SBT	SBR
Lane Configurations						
Volume (veh/h)	4	87	74	1072	755	0
Sign Control	Stop			Free	Free	
Grade	0%			0%	0%	
Peak Hour Factor	0.94	0.94	0.89	0.89	0.92	0.92
Hourly flow rate (vph)	4	93	83	1204	821	0
Pedestrians						
Lane Width (ft)						
Walking Speed (ft/s)						
Percent Blockage						
Right turn flare (veh)						
Median type				None	None	
Median storage (veh)						
Upstream signal (ft)						
pX, platoon unblocked						
vC, conflicting volume	2191	821	821			
vC1, stage 1 conf vol						
vC2, stage 2 conf vol						
vCu, unblocked vol	2191	821	821			
tC, single (s)	6.4	6.2	4.1			
tC, 2 stage (s)						
tF (s)	3.5	3.3	2.2			
p0 queue free %	90	75	90			
cM capacity (veh/h)	45	375	804			
Direction, Lane #	EB 1	NB 1	NB 2	SB 1		
Volume Total	97	83	1204	821		
Volume Left	4	83	0	0		
Volume Right	93	0	0	0		
cSH	283	804	1700	1700		
Volume to Capacity	0.34	0.10	0.71	0.48		
Queue Length 95th (ft)	37	9	0	0		
Control Delay (s)	24.2	10.0	0.0	0.0		
Lane LOS	C	A				
Approach Delay (s)	24.2	0.6		0.0		
Approach LOS	C					
Intersection Summary						
Average Delay			1.4			
Intersection Capacity Utilization			68.7%		ICU Level of Service	C
Analysis Period (min)			15			

Bypass Tunnel
64: Castle Point Road North & Route 9D

2015 Future with Project 1 Conditions - Scenario 3

AM Peak

												
Movement	EBL	EBT	EBR	WBL	WBT	WBR	NBL	NBT	NBR	SBL	SBT	SBR
Lane Configurations												
Volume (veh/h)	6	0	6	0	0	0	222	853	1	2	749	1
Sign Control		Stop			Stop			Free			Free	
Grade		0%			0%			0%			0%	
Peak Hour Factor	0.89	0.89	0.89	0.75	0.75	0.75	0.92	0.92	0.92	0.94	0.94	0.94
Hourly flow rate (vph)	7	0	7	0	0	0	241	927	1	2	797	1
Pedestrians												
Lane Width (ft)												
Walking Speed (ft/s)												
Percent Blockage												
Right turn flare (veh)												
Median type								None			None	
Median storage (veh)												
Upstream signal (ft)												
pX, platoon unblocked												
vC, conflicting volume	2211	2212	797	2218	2212	928	798			928		
vC1, stage 1 conf vol												
vC2, stage 2 conf vol												
vCu, unblocked vol	2211	2212	797	2218	2212	928	798			928		
tC, single (s)	7.1	6.5	6.2	7.1	6.5	6.2	4.1			4.1		
tC, 2 stage (s)												
tF (s)	3.5	4.0	3.3	3.5	4.0	3.3	2.2			2.2		
p0 queue free %	72	100	98	100	100	100	70			100		
cM capacity (veh/h)	24	31	386	24	31	325	811			733		
Direction, Lane #	EB 1	WB 1	NB 1	NB 2	SB 1	SB 2						
Volume Total	13	0	241	928	2	798						
Volume Left	7	0	241	0	2	0						
Volume Right	7	0	0	1	0	1						
cSH	46	1700	811	1700	733	1700						
Volume to Capacity	0.30	0.00	0.30	0.55	0.00	0.47						
Queue Length 95th (ft)	25	0	31	0	0	0						
Control Delay (s)	114.4	0.0	11.3	0.0	9.9	0.0						
Lane LOS	F	A	B		A							
Approach Delay (s)	114.4	0.0	2.3		0.0							
Approach LOS	F	A										
Intersection Summary												
Average Delay			2.2									
Intersection Capacity Utilization			65.1%		ICU Level of Service					C		
Analysis Period (min)			15									



Movement	EBL	EBR	NBL	NBR	SWL	SWR
Lane Configurations						
Volume (veh/h)	62	1	0	858	751	177
Sign Control	Stop		Free		Free	
Grade	0%		0%		0%	
Peak Hour Factor	0.94	0.94	0.86	0.86	0.70	0.70
Hourly flow rate (vph)	66	1	0	998	1073	253
Pedestrians						
Lane Width (ft)						
Walking Speed (ft/s)						
Percent Blockage						
Right turn flare (veh)						
Median type			None		None	
Median storage veh						
Upstream signal (ft)						
pX, platoon unblocked						
vC, conflicting volume	2197	1199	1326			
vC1, stage 1 conf vol						
vC2, stage 2 conf vol						
vCu, unblocked vol	2197	1199	1326			
tC, single (s)	6.4	6.2	4.1			
tC, 2 stage (s)						
tF (s)	3.5	3.3	2.2			
p0 queue free %	0	100	100			
cM capacity (veh/h)	49	226	511			
Direction, Lane #	EB 1	NB 1	SW 1			
Volume Total	67	998	1326			
Volume Left	66	0	0			
Volume Right	1	0	253			
cSH	50	1700	1700			
Volume to Capacity	1.34	0.59	0.78			
Queue Length 95th (ft)	155	0	0			
Control Delay (s)	374.5	0.0	0.0			
Lane LOS	F					
Approach Delay (s)	374.5	0.0	0.0			
Approach LOS	F					
Intersection Summary						
Average Delay			10.5			
Intersection Capacity Utilization			62.6%	ICU Level of Service		B
Analysis Period (min)			15			

Bypass Tunnel
3: I-84 EB Off Ramp & Route 9D

2015 Future with Project 1 Conditions - Scenario 3

PM Peak



Lane Group	EBL	EBT	EBR	NBT	SBL	SBT	ø5	ø6	ø8
Lane Configurations									
Volume (vph)	541	4	459	715	176	468			
Turn Type	Split		Prot		custom				
Protected Phases	4	4	4	2	1	16	5	6	8
Permitted Phases					6				
Detector Phase	4	4	4	2	1	16			
Switch Phase									
Minimum Initial (s)	4.0	4.0	4.0	4.0	4.0		4.0	4.0	4.0
Minimum Split (s)	21.0	21.0	21.0	21.0	9.0		9.0	21.0	21.0
Total Split (s)	40.0	40.0	40.0	55.0	40.0	95.0	40.0	55.0	40.0
Total Split (%)	29.6%	29.6%	29.6%	40.7%	29.6%	70.4%	30%	41%	30%
Yellow Time (s)	4.0	4.0	4.0	4.0	4.0		4.0	4.0	4.0
All-Red Time (s)	1.0	1.0	1.0	1.0	1.0		1.0	1.0	1.0
Lost Time Adjust (s)	0.0	0.0	0.0	0.0	0.0	0.0			
Total Lost Time (s)	5.0	5.0	5.0	5.0	5.0	5.0			
Lead/Lag				Lag	Lead		Lead	Lag	
Lead-Lag Optimize?				Yes	Yes		Yes	Yes	
Recall Mode	None	None	None	C-Max	None		None	Max	None
Act Effct Green (s)	35.0	35.0	35.0	59.1	80.5	81.5			
Actuated g/C Ratio	0.26	0.26	0.26	0.44	0.60	0.60			
v/c Ratio	1.39	0.01	0.80	0.46	0.39	0.47			
Control Delay	224.7	37.2	23.0	27.1	19.3	15.7			
Queue Delay	47.9	0.0	0.0	0.0	0.4	0.4			
Total Delay	272.7	37.2	23.0	27.1	19.7	16.1			
LOS	F	D	C	C	B	B			
Approach Delay		157.5		27.1		17.1			
Approach LOS		F		C		B			

Intersection Summary

Cycle Length: 135
 Actuated Cycle Length: 135
 Offset: 0 (0%), Referenced to phase 2:NBT, Start of Green
 Natural Cycle: 75
 Control Type: Actuated-Coordinated
 Maximum v/c Ratio: 1.39
 Intersection Signal Delay: 77.5
 Intersection Capacity Utilization 99.2%
 Analysis Period (min) 15
 Intersection LOS: E
 ICU Level of Service F

Splits and Phases: 3: I-84 EB Off Ramp & Route 9D

#3 ø1 40 s	#3 #7 ø2 55 s	#3 ø4 40 s
#7 ø5 40 s	#3 #7 ø6 55 s	#7 ø8 40 s

Bypass Tunnel
7: I-84 WB On Ramp & Route 9D

2015 Future with Project 1 Conditions - Scenario 3

PM Peak



Lane Group	WBT	WBR	NBL	NBT	SBT	SBR	ø1	ø2	ø4
Lane Configurations	↖	↗	↘	↑↑	↑↑	↗			
Volume (vph)	1	176	485	772	408	558			
Turn Type		Perm	pm+pt			Perm			
Protected Phases	8		5	2 5	6		1	2	4
Permitted Phases		8	2 5	5		6			
Detector Phase	8	8	5	2 5	6	6			
Switch Phase									
Minimum Initial (s)	4.0	4.0	4.0		4.0	4.0	4.0	4.0	4.0
Minimum Split (s)	21.0	21.0	9.0		21.0	21.0	9.0	21.0	21.0
Total Split (s)	40.0	40.0	40.0	95.0	55.0	55.0	40.0	55.0	40.0
Total Split (%)	29.6%	29.6%	29.6%	70.4%	40.7%	40.7%	30%	41%	30%
Yellow Time (s)	4.0	4.0	4.0		4.0	4.0	4.0	4.0	4.0
All-Red Time (s)	1.0	1.0	1.0		1.0	1.0	1.0	1.0	1.0
Lost Time Adjust (s)	0.0	0.0	0.0	0.0	0.0	0.0			
Total Lost Time (s)	5.0	5.0	5.0	5.0	5.0	5.0			
Lead/Lag			Lead		Lag	Lag	Lead	Lag	
Lead-Lag Optimize?			Yes		Yes	Yes	Yes	Yes	
Recall Mode	None	None	None		Max	Max	None	C-Max	None
Act Effct Green (s)	35.0	35.0	88.7	89.7	54.6	54.6			
Actuated g/C Ratio	0.26	0.26	0.66	0.66	0.40	0.40			
v/c Ratio	0.65	0.42	0.71	0.35	0.30	0.59			
Control Delay	52.1	14.9	23.3	11.9	28.9	5.0			
Queue Delay	0.5	0.0	9.9	0.7	0.0	0.0			
Total Delay	52.6	14.9	33.2	12.5	28.9	5.0			
LOS	D	B	C	B	C	A			
Approach Delay	36.5			20.5	15.1				
Approach LOS	D			C	B				

Intersection Summary

Cycle Length: 135
 Actuated Cycle Length: 135
 Offset: 0 (0%), Referenced to phase 2:NBT, Start of Green
 Natural Cycle: 75
 Control Type: Actuated-Coordinated
 Maximum v/c Ratio: 1.39
 Intersection Signal Delay: 21.5
 Intersection Capacity Utilization 99.2%
 Analysis Period (min) 15
 Intersection LOS: C
 ICU Level of Service F

Splits and Phases: 7: I-84 WB On Ramp & Route 9D

#3 ↙ ø1 40 s	#3 #7 ↑ ↑ ø2 55 s	#3 ↘ ø4 40 s
#7 ↖ ø5 40 s	#3 #7 ↓ ↓ ø6 55 s	#7 ↙ ø8 40 s

Bypass Tunnel
13: Retail Driveway & Route 9D

2015 Future with Project 1 Conditions - Scenario 3


PM Peak

Lane Group	EBL	EBT	EBR	WBL	WBT	WBR	NBL	NBT	NBR	SBL	SBT	SBR
Lane Configurations												
Volume (vph)	29	3	6	24	2	22	9	972	30	14	1060	34
Turn Type	Perm		Perm	Perm		Perm	pm+pt		Free	pm+pt		Perm
Protected Phases		4			8		5	2		1	6	
Permitted Phases	4		4	8		8	2		Free	6		6
Detector Phase	4	4	4	8	8	8	5	2		1	6	6
Switch Phase												
Minimum Initial (s)	4.0	4.0	4.0	4.0	4.0	4.0	4.0	4.0		4.0	4.0	4.0
Minimum Split (s)	21.0	21.0	21.0	21.0	21.0	21.0	9.0	21.0		9.0	21.0	21.0
Total Split (s)	45.0	45.0	45.0	45.0	45.0	45.0	25.0	45.0	0.0	25.0	45.0	45.0
Total Split (%)	39.1%	39.1%	39.1%	39.1%	39.1%	39.1%	21.7%	39.1%	0.0%	21.7%	39.1%	39.1%
Yellow Time (s)	4.0	4.0	4.0	4.0	4.0	4.0	4.0	4.0		4.0	4.0	4.0
All-Red Time (s)	1.0	1.0	1.0	1.0	1.0	1.0	1.0	1.0		1.0	1.0	1.0
Lost Time Adjust (s)	0.0	0.0	0.0	0.0	0.0	0.0	0.0	0.0	0.0	0.0	0.0	0.0
Total Lost Time (s)	5.0	5.0	5.0	5.0	5.0	5.0	5.0	5.0	4.0	5.0	5.0	5.0
Lead/Lag							Lead	Lag		Lead	Lag	Lag
Lead-Lag Optimize?							Yes	Yes		Yes	Yes	Yes
Recall Mode	None	None	None	None	None	None	None	None		None	None	None
Act Effct Green (s)		7.3	7.3		7.3	7.3	42.1	43.7	55.2	42.2	43.7	43.7
Actuated g/C Ratio		0.13	0.13		0.13	0.13	0.76	0.79	1.00	0.76	0.79	0.79
v/c Ratio		0.21	0.04		0.17	0.13	0.03	0.68	0.02	0.04	0.78	0.03
Control Delay		26.9	15.2		26.5	12.1	3.1	11.5	0.0	3.1	14.8	3.7
Queue Delay		0.0	0.0		0.0	0.0	0.0	0.0	0.0	0.0	0.0	0.0
Total Delay		26.9	15.2		26.5	12.1	3.1	11.5	0.0	3.1	14.8	3.7
LOS		C	B		C	B	A	B	A	A	B	A
Approach Delay		24.9			20.0			11.1			14.3	
Approach LOS		C			B			B			B	

Intersection Summary

Cycle Length: 115	
Actuated Cycle Length: 55.2	
Natural Cycle: 90	
Control Type: Semi Act-Uncoord	
Maximum v/c Ratio: 0.78	
Intersection Signal Delay: 13.3	Intersection LOS: B
Intersection Capacity Utilization 75.0%	ICU Level of Service D
Analysis Period (min) 15	

Splits and Phases: 13: Retail Driveway & Route 9D



Bypass Tunnel
19: Red Schoolhouse Road & Route 9D

2015 Future with Project 1 Conditions - Scenario 3


PM Peak

	↙	↖	↑	↗	↘	↓
Lane Group	WBL	WBR	NBT	NBR	SBL	SBT
Lane Configurations	↙	↖	↑	↗	↘	↓
Volume (vph)	92	166	843	74	207	862
Turn Type		pm+ov		Perm	pm+pt	
Protected Phases	8	1	2		1	5
Permitted Phases		8		2	5	
Detector Phase	8	1	2	2	1	5
Switch Phase						
Minimum Initial (s)	4.0	4.0	4.0	4.0	4.0	4.0
Minimum Split (s)	21.0	9.0	21.0	21.0	9.0	21.0
Total Split (s)	21.0	15.0	25.0	25.0	15.0	40.0
Total Split (%)	34.4%	24.6%	41.0%	41.0%	24.6%	65.6%
Yellow Time (s)	4.0	4.0	4.0	4.0	4.0	4.0
All-Red Time (s)	1.0	1.0	1.0	1.0	1.0	1.0
Lost Time Adjust (s)	0.0	0.0	0.0	0.0	0.0	0.0
Total Lost Time (s)	5.0	5.0	5.0	5.0	5.0	5.0
Lead/Lag		Lag	Lead	Lead	Lag	
Lead-Lag Optimize?		Yes	Yes	Yes	Yes	
Recall Mode	None	None	C-Max	C-Max	None	None
Act Effct Green (s)	8.9	20.8	30.2	30.2	44.2	45.2
Actuated g/C Ratio	0.15	0.34	0.50	0.50	0.72	0.74
v/c Ratio	0.41	0.34	0.97	0.10	0.56	0.65
Control Delay	27.5	12.5	45.8	3.8	20.4	9.0
Queue Delay	0.0	0.0	0.0	0.0	0.0	0.0
Total Delay	27.5	12.5	45.8	3.8	20.4	9.0
LOS	C	B	D	A	C	A
Approach Delay	17.9		42.4			11.2
Approach LOS	B		D			B

Intersection Summary

Cycle Length: 61
 Actuated Cycle Length: 61
 Offset: 0 (0%), Referenced to phase 2:NBT, Start of Green
 Natural Cycle: 75
 Control Type: Actuated-Coordinated
 Maximum v/c Ratio: 0.97
 Intersection Signal Delay: 24.8
 Intersection Capacity Utilization 73.4%
 Analysis Period (min) 15
 Intersection LOS: C
 ICU Level of Service D

Splits and Phases: 19: Red Schoolhouse Road & Route 9D



Bypass Tunnel
22: Chelsea Road & Route 9D

2015 Future with Project 1 Conditions - Scenario 3

PM Peak



Lane Group	EBL	EBT	WBL	WBT	NBL	NBT	SBL	SBT
Lane Configurations		↔		↔	↔	↔	↔	↔
Volume (vph)	28	28	35	67	112	924	28	930
Turn Type	Perm		Perm		pm+pt		pm+pt	
Protected Phases		4		8	5	2	1	6
Permitted Phases	4		8		2		6	
Detector Phase	4	4	8	8	5	2	1	6
Switch Phase								
Minimum Initial (s)	4.0	4.0	4.0	4.0	4.0	4.0	4.0	4.0
Minimum Split (s)	15.0	15.0	15.0	15.0	15.0	26.0	15.0	26.0
Total Split (s)	20.0	20.0	20.0	20.0	20.0	45.0	20.0	45.0
Total Split (%)	23.5%	23.5%	23.5%	23.5%	23.5%	52.9%	23.5%	52.9%
Yellow Time (s)	4.0	4.0	4.0	4.0	4.0	4.0	4.0	4.0
All-Red Time (s)	1.0	1.0	1.0	1.0	1.0	1.0	1.0	1.0
Lost Time Adjust (s)	0.0	0.0	0.0	0.0	0.0	0.0	0.0	0.0
Total Lost Time (s)	5.0	5.0	5.0	5.0	5.0	5.0	5.0	5.0
Lead/Lag					Lead	Lag	Lead	Lag
Lead-Lag Optimize?					Yes	Yes	Yes	Yes
Recall Mode	None	None	None	None	None	Max	None	Max
Act Effct Green (s)		11.7		11.7	50.0	46.6	45.3	40.7
Actuated g/C Ratio		0.16		0.16	0.69	0.64	0.62	0.56
v/c Ratio		0.62		0.68	0.42	0.84	0.12	0.99
Control Delay		25.2		40.1	12.3	22.3	5.4	47.7
Queue Delay		0.0		0.0	0.0	0.0	0.0	0.0
Total Delay		25.2		40.1	12.3	22.3	5.4	47.7
LOS		C		D	B	C	A	D
Approach Delay		25.2		40.1		21.3		46.5
Approach LOS		C		D		C		D

Intersection Summary

Cycle Length: 85	
Actuated Cycle Length: 72.6	
Natural Cycle: 90	
Control Type: Actuated-Uncoordinated	
Maximum v/c Ratio: 0.99	
Intersection Signal Delay: 33.3	Intersection LOS: C
Intersection Capacity Utilization 81.5%	ICU Level of Service D
Analysis Period (min) 15	


Splits and Phases: 22: Chelsea Road & Route 9D



Bypass Tunnel
48: New Hamburg Road & Route 9D

2015 Future with Project 1 Conditions - Scenario 3

PM Peak



Lane Group	EBT	EBR	WBL	WBT	NBL	NBT	SBL	SBT
Lane Configurations	↖	↗	↖	↗	↖	↗	↖	↗
Volume (vph)	92	150	210	81	96	719	33	749
Turn Type		custom	custom		pm+pt		pm+pt	
Protected Phases	7	7	8	8	5	2	1	6
Permitted Phases		7	8		2		6	
Detector Phase	7	7	8	8	5	2	1	6
Switch Phase								
Minimum Initial (s)	4.0	4.0	4.0	4.0	4.0	4.0	4.0	4.0
Minimum Split (s)	10.0	10.0	10.0	10.0	8.0	21.0	8.0	21.0
Total Split (s)	22.0	22.0	16.0	16.0	10.0	42.0	10.0	42.0
Total Split (%)	24.4%	24.4%	17.8%	17.8%	11.1%	46.7%	11.1%	46.7%
Yellow Time (s)	3.0	3.0	3.0	3.0	3.0	3.0	3.0	3.0
All-Red Time (s)	2.0	2.0	2.0	2.0	0.0	2.0	0.0	2.0
Lost Time Adjust (s)	0.0	0.0	0.0	0.0	0.0	0.0	0.0	0.0
Total Lost Time (s)	5.0	5.0	5.0	5.0	3.0	5.0	3.0	5.0
Lead/Lag	Lead	Lead	Lag	Lag	Lead	Lag	Lead	Lag
Lead-Lag Optimize?	Yes	Yes	Yes	Yes	Yes	Yes	Yes	Yes
Recall Mode	None	None	None	None	None	Max	None	Max
Act Effct Green (s)	13.3	13.3	11.1	11.1	45.4	39.4	44.2	37.3
Actuated g/C Ratio	0.16	0.16	0.13	0.13	0.54	0.47	0.52	0.44
v/c Ratio	0.64	0.48	1.17	0.59	0.49	1.15	0.17	1.07
Control Delay	45.1	9.6	149.5	42.8	19.2	107.5	11.2	77.6
Queue Delay	0.0	0.0	0.0	0.0	0.0	0.0	0.0	0.0
Total Delay	45.1	9.6	149.5	42.8	19.2	107.5	11.2	77.6
LOS	D	A	F	D	B	F	B	E
Approach Delay	27.1			112.0		98.8		74.9
Approach LOS	C			F		F		E

Intersection Summary

Cycle Length: 90	
Actuated Cycle Length: 84.4	
Natural Cycle: 100	
Control Type: Actuated-Uncoordinated	
Maximum v/c Ratio: 1.17	
Intersection Signal Delay: 83.3	Intersection LOS: F
Intersection Capacity Utilization 80.1%	ICU Level of Service D
Analysis Period (min) 15	

Splits and Phases: 48: New Hamburg Road & Route 9D



Bypass Tunnel
51: Old Hopewell Road & Route 9

2015 Future with Project 1 Conditions - Scenario 3

PM Peak



Lane Group	EBL	EBT	EBR	WBT	WBR	NBL	NBT	NBR	SBL	SBT	SBR
Lane Configurations											
Volume (vph)	110	129	140	146	118	184	1692	64	97	1139	98
Turn Type	custom		custom		custom	Prot		pm+ov	Prot		pm+ov
Protected Phases	7	7	7	8	8	5	2	8	1	6	7
Permitted Phases	7	7	7	8	8			2			6
Detector Phase	7	7	7	8	8	5	2	8	1	6	7
Switch Phase											
Minimum Initial (s)	4.0	4.0	4.0	4.0	4.0	4.0	4.0	4.0	4.0	4.0	4.0
Minimum Split (s)	21.0	21.0	21.0	21.0	21.0	8.0	21.0	21.0	8.0	21.0	21.0
Total Split (s)	30.0	30.0	30.0	27.0	27.0	28.0	65.0	27.0	28.0	65.0	30.0
Total Split (%)	20.0%	20.0%	20.0%	18.0%	18.0%	18.7%	43.3%	18.0%	18.7%	43.3%	20.0%
Yellow Time (s)	3.0	3.0	3.0	3.0	3.0	3.0	3.0	3.0	3.0	3.0	3.0
All-Red Time (s)	2.0	2.0	2.0	2.0	2.0	0.0	2.0	2.0	0.0	2.0	2.0
Lost Time Adjust (s)	0.0	0.0	0.0	0.0	0.0	0.0	0.0	0.0	0.0	0.0	0.0
Total Lost Time (s)	5.0	5.0	5.0	5.0	5.0	3.0	5.0	5.0	3.0	5.0	5.0
Lead/Lag	Lead	Lead	Lead	Lag	Lag	Lead	Lag	Lag	Lead	Lag	Lead
Lead-Lag Optimize?	Yes	Yes	Yes	Yes	Yes	Yes	Yes	Yes	Yes	Yes	Yes
Recall Mode	None	None	None	None	None	None	None	None	None	None	None
Act Effct Green (s)	17.9	17.9	17.9	22.2	22.2	19.8	63.2	85.4	13.2	56.6	79.5
Actuated g/C Ratio	0.13	0.13	0.13	0.16	0.16	0.15	0.47	0.63	0.10	0.42	0.59
v/c Ratio	0.61	0.67	0.49	1.00	0.37	0.78	1.08	0.07	0.59	0.78	0.10
Control Delay	67.7	70.8	12.3	108.1	16.3	77.6	83.3	3.2	74.1	39.5	2.6
Queue Delay	0.0	0.0	0.0	0.0	0.0	0.0	0.0	0.0	0.0	0.0	0.0
Total Delay	67.7	70.8	12.3	108.1	16.3	77.6	83.3	3.2	74.1	39.5	2.6
LOS	E	E	B	F	B	E	F	A	E	D	A
Approach Delay		48.3		80.1			80.1			39.3	
Approach LOS		D		F			F			D	

Intersection Summary

Cycle Length: 150
 Actuated Cycle Length: 134.6
 Natural Cycle: 120
 Control Type: Actuated-Uncoordinated
 Maximum v/c Ratio: 1.08
 Intersection Signal Delay: 63.7
 Intersection Capacity Utilization 89.3%
 Analysis Period (min) 15
 Intersection LOS: E
 ICU Level of Service E


Splits and Phases: 51: Old Hopewell Road & Route 9

ø1 28 s	ø2 65 s	ø7 30 s	ø8 27 s
ø5 28 s	ø6 65 s		

Bypass Tunnel
69: Brockway Road & Route 9D

2015 Future with Project 1 Conditions - Scenario 3

PM Peak



Lane Group	EBL	EBT	EBR	WBL	WBT	NBL	NBT	SBL	SBT	SBR
Lane Configurations		↖	↗		↔	↗	↑	↘	↑↑	↗
Volume (vph)	45	3	97	25	8	161	898	26	880	58
Turn Type	Perm		pm+ov	Perm		pm+pt		pm+pt		Perm
Protected Phases		4	5		8	5	2	1	6	
Permitted Phases	4		4	8		2		6		6
Detector Phase	4	4	5	8	8	5	2	1	6	6
Switch Phase										
Minimum Initial (s)	4.0	4.0	4.0	4.0	4.0	4.0	4.0	4.0	4.0	4.0
Minimum Split (s)	9.0	9.0	9.0	9.0	9.0	9.0	9.0	9.0	9.0	9.0
Total Split (s)	15.0	15.0	10.0	15.0	15.0	10.0	65.0	10.0	65.0	65.0
Total Split (%)	16.7%	16.7%	11.1%	16.7%	16.7%	11.1%	72.2%	11.1%	72.2%	72.2%
Yellow Time (s)	3.0	3.0	3.0	3.0	3.0	3.0	3.0	3.0	3.0	3.0
All-Red Time (s)	2.0	2.0	2.0	2.0	2.0	2.0	2.0	2.0	2.0	2.0
Lost Time Adjust (s)	0.0	0.0	0.0	0.0	0.0	0.0	0.0	0.0	0.0	0.0
Total Lost Time (s)	5.0	5.0	5.0	5.0	5.0	5.0	5.0	5.0	5.0	5.0
Lead/Lag			Lead			Lead	Lag	Lead	Lag	Lag
Lead-Lag Optimize?			Yes			Yes	Yes	Yes	Yes	Yes
Recall Mode	None	None	None	None	None	None	Min	None	Min	Min
Act Effct Green (s)		8.6	12.8		8.4	49.2	51.0	44.9	39.3	39.3
Actuated g/C Ratio		0.14	0.20		0.13	0.78	0.80	0.71	0.62	0.62
v/c Ratio		0.27	0.30		0.35	0.41	0.65	0.08	0.49	0.07
Control Delay		35.5	8.3		27.4	5.6	10.1	3.0	7.7	1.6
Queue Delay		0.0	0.0		0.0	0.0	0.0	0.0	0.0	0.0
Total Delay		35.5	8.3		27.4	5.6	10.1	3.0	7.7	1.6
LOS		D	A		C	A	B	A	A	A
Approach Delay		17.3			27.4		9.4		7.3	
Approach LOS		B			C		A		A	

Intersection Summary

Cycle Length: 90	
Actuated Cycle Length: 63.4	
Natural Cycle: 60	
Control Type: Actuated-Uncoordinated	
Maximum v/c Ratio: 0.65	
Intersection Signal Delay: 9.5	Intersection LOS: A
Intersection Capacity Utilization 73.3%	ICU Level of Service D
Analysis Period (min) 15	

Splits and Phases: 69: Brockway Road & Route 9D





Movement	WBL	WBR	NBT	NBR	SBL	SBT
Lane Configurations						
Volume (veh/h)	12	45	962	4	32	949
Sign Control	Stop		Free			Free
Grade	0%		0%			0%
Peak Hour Factor	0.78	0.78	0.91	0.91	0.88	0.88
Hourly flow rate (vph)	15	58	1057	4	36	1078
Pedestrians						
Lane Width (ft)						
Walking Speed (ft/s)						
Percent Blockage						
Right turn flare (veh)						
Median type			None			None
Median storage (veh)						
Upstream signal (ft)						
pX, platoon unblocked						
vC, conflicting volume	2210	1059			1062	
vC1, stage 1 conf vol						
vC2, stage 2 conf vol						
vCu, unblocked vol	2210	1059			1062	
tC, single (s)	6.4	6.2			4.1	
tC, 2 stage (s)						
tF (s)	3.5	3.3			2.2	
p0 queue free %	66	79			94	
cM capacity (veh/h)	46	273			656	

Direction, Lane #	WB 1	NB 1	SB 1
Volume Total	73	1062	1115
Volume Left	15	0	36
Volume Right	58	4	0
cSH	133	1700	656
Volume to Capacity	0.55	0.62	0.06
Queue Length 95th (ft)	67	0	4
Control Delay (s)	60.6	0.0	1.9
Lane LOS	F		A
Approach Delay (s)	60.6	0.0	1.9
Approach LOS	F		

Intersection Summary			
Average Delay		2.9	
Intersection Capacity Utilization		85.9%	ICU Level of Service E
Analysis Period (min)		15	



Movement	EBL	EBR	NBL	NBT	SBT	SBR
Lane Configurations						
Volume (veh/h)	0	33	65	942	948	0
Sign Control	Stop			Free	Free	
Grade	0%			0%	0%	
Peak Hour Factor	0.73	0.73	0.91	0.91	0.88	0.88
Hourly flow rate (vph)	0	45	71	1035	1077	0
Pedestrians						
Lane Width (ft)						
Walking Speed (ft/s)						
Percent Blockage						
Right turn flare (veh)						
Median type				None	None	
Median storage (veh)						
Upstream signal (ft)						
pX, platoon unblocked						
vC, conflicting volume	2255	1077	1077			
vC1, stage 1 conf vol						
vC2, stage 2 conf vol						
vCu, unblocked vol	2255	1077	1077			
tC, single (s)	6.4	6.2	4.1			
tC, 2 stage (s)						
tF (s)	3.5	3.3	2.2			
p0 queue free %	100	83	89			
cM capacity (veh/h)	40	266	647			
Direction, Lane #	EB 1	NB 1	SB 1			
Volume Total	45	1107	1077			
Volume Left	0	71	0			
Volume Right	45	0	0			
cSH	266	647	1700			
Volume to Capacity	0.17	0.11	0.63			
Queue Length 95th (ft)	15	9	0			
Control Delay (s)	21.3	3.7	0.0			
Lane LOS	C	A				
Approach Delay (s)	21.3	3.7	0.0			
Approach LOS	C					
Intersection Summary						
Average Delay			2.3			
Intersection Capacity Utilization		106.3%		ICU Level of Service		G
Analysis Period (min)			15			



Movement	EBL	EBR	NBL	NBT	SBT	SBR
Lane Configurations	↶			↑	↑	↷
Volume (veh/h)	8	0	0	942	948	12
Sign Control	Stop			Free	Free	
Grade	0%			0%	0%	
Peak Hour Factor	0.73	0.73	0.91	0.91	0.88	0.88
Hourly flow rate (vph)	11	0	0	1035	1077	14
Pedestrians						
Lane Width (ft)						
Walking Speed (ft/s)						
Percent Blockage						
Right turn flare (veh)						
Median type				None	None	
Median storage (veh)						
Upstream signal (ft)						
pX, platoon unblocked						
vC, conflicting volume	2119	1084	1091			
vC1, stage 1 conf vol						
vC2, stage 2 conf vol						
vCu, unblocked vol	2119	1084	1091			
tC, single (s)	6.4	6.2	4.1			
tC, 2 stage (s)						
tF (s)	3.5	3.3	2.2			
p0 queue free %	80	100	100			
cM capacity (veh/h)	55	264	640			

Direction, Lane #	EB 1	NB 1	SB 1
Volume Total	11	1035	1091
Volume Left	11	0	0
Volume Right	0	0	14
cSH	55	1700	1700
Volume to Capacity	0.20	0.61	0.64
Queue Length 95th (ft)	17	0	0
Control Delay (s)	85.4	0.0	0.0
Lane LOS	F		
Approach Delay (s)	85.4	0.0	0.0
Approach LOS	F		

Intersection Summary			
Average Delay		0.4	
Intersection Capacity Utilization	60.6%	ICU Level of Service	B
Analysis Period (min)	15		



Movement	WBL	WBR	NBT	NBR	SBL	SBT
Lane Configurations		↗	↗			↖
Volume (veh/h)	0	12	65	0	8	33
Sign Control	Stop		Free			Free
Grade	0%		0%			0%
Peak Hour Factor	0.88	0.88	0.92	0.92	0.73	0.73
Hourly flow rate (vph)	0	14	71	0	11	45
Pedestrians						
Lane Width (ft)						
Walking Speed (ft/s)						
Percent Blockage						
Right turn flare (veh)						
Median type			None			None
Median storage (veh)						
Upstream signal (ft)						
pX, platoon unblocked						
vC, conflicting volume	138	71			71	
vC1, stage 1 conf vol						
vC2, stage 2 conf vol						
vCu, unblocked vol	138	71			71	
tC, single (s)	6.4	6.2			4.1	
tC, 2 stage (s)						
tF (s)	3.5	3.3			2.2	
p0 queue free %	100	99			99	
cM capacity (veh/h)	849	992			1530	

Direction, Lane #	WB 1	NB 1	SB 1
Volume Total	14	71	56
Volume Left	0	0	11
Volume Right	14	0	0
cSH	992	1700	1530
Volume to Capacity	0.01	0.04	0.01
Queue Length 95th (ft)	1	0	1
Control Delay (s)	8.7	0.0	1.5
Lane LOS	A		A
Approach Delay (s)	8.7	0.0	1.5
Approach LOS	A		

Intersection Summary			
Average Delay		1.4	
Intersection Capacity Utilization		13.4%	ICU Level of Service A
Analysis Period (min)		15	



Movement	EBL	EBR	NBL	NBT	SBT	SBR
Lane Configurations						
Sign Control	Stop			Stop	Stop	
Volume (vph)	41	24	28	50	17	48
Peak Hour Factor	0.75	0.75	0.88	0.88	0.69	0.69
Hourly flow rate (vph)	55	32	32	57	25	70
Direction, Lane #	EB 1	NB 1	SB 1			
Volume Total (vph)	87	89	94			
Volume Left (vph)	55	32	0			
Volume Right (vph)	32	0	70			
Hadj (s)	-0.06	0.11	-0.41			
Departure Headway (s)	4.2	4.3	3.8			
Degree Utilization, x	0.10	0.11	0.10			
Capacity (veh/h)	816	811	925			
Control Delay (s)	7.7	7.8	7.2			
Approach Delay (s)	7.7	7.8	7.2			
Approach LOS	A	A	A			
Intersection Summary						
Delay			7.6			
HCM Level of Service			A			
Intersection Capacity Utilization			21.3%	ICU Level of Service	A	
Analysis Period (min)			15			

Bypass Tunnel
37: River Road North & DEP Shaft 6 Driveway

2015 Future with Project 1 Conditions - Scenario 3

PM Peak



Movement	EBL	EBT	WBT	WBR	SBL	SBR
Lane Configurations						
Volume (veh/h)	71	51	61	4	3	75
Sign Control		Free	Free		Stop	
Grade		0%	0%		0%	
Peak Hour Factor	0.75	0.75	0.63	0.63	0.50	0.50
Hourly flow rate (vph)	95	68	97	6	6	150
Pedestrians						
Lane Width (ft)						
Walking Speed (ft/s)						
Percent Blockage						
Right turn flare (veh)						
Median type		None	None			
Median storage (veh)						
Upstream signal (ft)						
pX, platoon unblocked						
vC, conflicting volume	103				357	100
vC1, stage 1 conf vol						
vC2, stage 2 conf vol						
vCu, unblocked vol	103				357	100
tC, single (s)	4.1				6.4	6.2
tC, 2 stage (s)						
tF (s)	2.2				3.5	3.3
p0 queue free %	94				99	84
cM capacity (veh/h)	1489				600	956

Direction, Lane #	EB 1	WB 1	SB 1
Volume Total	163	103	156
Volume Left	95	0	6
Volume Right	0	6	150
cSH	1489	1700	934
Volume to Capacity	0.06	0.06	0.17
Queue Length 95th (ft)	5	0	15
Control Delay (s)	4.6	0.0	9.6
Lane LOS	A		A
Approach Delay (s)	4.6	0.0	9.6
Approach LOS			A

Intersection Summary			
Average Delay		5.3	
Intersection Capacity Utilization	24.8%		ICU Level of Service A
Analysis Period (min)		15	



Movement	WBL	WBR	NBT	NBR	SBL	SBT
Lane Configurations						
Volume (veh/h)	86	89	22	53	97	28
Sign Control	Stop		Free			Free
Grade	0%		0%			0%
Peak Hour Factor	0.86	0.86	0.90	0.90	0.61	0.61
Hourly flow rate (vph)	100	103	24	59	159	46
Pedestrians						
Lane Width (ft)						
Walking Speed (ft/s)						
Percent Blockage						
Right turn flare (veh)						
Median type			None			None
Median storage (veh)						
Upstream signal (ft)						
pX, platoon unblocked						
vC, conflicting volume	418	54			83	
vC1, stage 1 conf vol						
vC2, stage 2 conf vol						
vCu, unblocked vol	418	54			83	
tC, single (s)	6.4	6.2			4.1	
tC, 2 stage (s)						
tF (s)	3.5	3.3			2.2	
p0 queue free %	81	90			89	
cM capacity (veh/h)	529	1013			1514	

Direction, Lane #	WB 1	NB 1	SB 1
Volume Total	203	83	205
Volume Left	100	0	159
Volume Right	103	59	0
cSH	699	1700	1514
Volume to Capacity	0.29	0.05	0.11
Queue Length 95th (ft)	30	0	9
Control Delay (s)	12.2	0.0	6.1
Lane LOS	B		A
Approach Delay (s)	12.2	0.0	6.1
Approach LOS	B		

Intersection Summary			
Average Delay		7.6	
Intersection Capacity Utilization		30.4%	ICU Level of Service A
Analysis Period (min)		15	



Movement	EBL	EBR	NBL	NBT	SBT	SBR
Lane Configurations						
Volume (veh/h)	9	14	8	942	929	27
Sign Control	Stop			Free	Free	
Grade	0%			0%	0%	
Peak Hour Factor	0.58	0.58	0.85	0.85	0.88	0.88
Hourly flow rate (vph)	16	24	9	1108	1056	31
Pedestrians						
Lane Width (ft)						
Walking Speed (ft/s)						
Percent Blockage						
Right turn flare (veh)						
Median type				None	None	
Median storage (veh)						
Upstream signal (ft)						
pX, platoon unblocked						
vC, conflicting volume	2198	1071	1086			
vC1, stage 1 conf vol						
vC2, stage 2 conf vol						
vCu, unblocked vol	2198	1071	1086			
tC, single (s)	6.4	6.2	4.1			
tC, 2 stage (s)						
tF (s)	3.5	3.3	2.2			
p0 queue free %	68	91	99			
cM capacity (veh/h)	49	268	642			
Direction, Lane #	EB 1	NB 1	SB 1			
Volume Total	40	1118	1086			
Volume Left	16	9	0			
Volume Right	24	0	31			
cSH	97	642	1700			
Volume to Capacity	0.41	0.01	0.64			
Queue Length 95th (ft)	42	1	0			
Control Delay (s)	65.7	0.5	0.0			
Lane LOS	F	A				
Approach Delay (s)	65.7	0.5	0.0			
Approach LOS	F					
Intersection Summary						
Average Delay			1.4			
Intersection Capacity Utilization		65.9%		ICU Level of Service		C
Analysis Period (min)			15			



Movement	EBL	EBR	NBL	NBT	SBT	SBR
Lane Configurations						
Volume (veh/h)	73	76	22	929	880	30
Sign Control	Stop			Free	Free	
Grade	0%			0%	0%	
Peak Hour Factor	0.93	0.93	0.94	0.94	0.91	0.91
Hourly flow rate (vph)	78	82	23	988	967	33
Pedestrians						
Lane Width (ft)						
Walking Speed (ft/s)						
Percent Blockage						
Right turn flare (veh)						
Median type						
				None	None	
Median storage (veh)						
Upstream signal (ft)						
pX, platoon unblocked						
vC, conflicting volume	2019	984	1000			
vC1, stage 1 conf vol						
vC2, stage 2 conf vol						
vCu, unblocked vol	2019	984	1000			
tC, single (s)	6.4	6.2	4.1			
tC, 2 stage (s)						
tF (s)	3.5	3.3	2.2			
p0 queue free %	0	73	97			
cM capacity (veh/h)	62	302	692			
Direction, Lane #						
	EB 1	NB 1	SB 1			
Volume Total	160	1012	1000			
Volume Left	78	23	0			
Volume Right	82	0	33			
cSH	104	692	1700			
Volume to Capacity	1.54	0.03	0.59			
Queue Length 95th (ft)	300	3	0			
Control Delay (s)	357.4	1.1	0.0			
Lane LOS	F	A				
Approach Delay (s)	357.4	1.1	0.0			
Approach LOS	F					
Intersection Summary						
Average Delay			26.9			
Intersection Capacity Utilization			81.9%	ICU Level of Service		D
Analysis Period (min)			15			



Movement	EBL	EBR	NBL	NBT	SBT	SBR
Lane Configurations						
Volume (veh/h)	22	30	87	913	949	67
Sign Control	Stop			Free	Free	
Grade	0%			0%	0%	
Peak Hour Factor	0.70	0.70	0.97	0.97	0.93	0.93
Hourly flow rate (vph)	31	43	90	941	1020	72
Pedestrians						
Lane Width (ft)						
Walking Speed (ft/s)						
Percent Blockage						
Right turn flare (veh)						
Median type				None	None	
Median storage (veh)						
Upstream signal (ft)				1215		
pX, platoon unblocked	0.48					
vC, conflicting volume	2177	1056	1092			
vC1, stage 1 conf vol						
vC2, stage 2 conf vol						
vCu, unblocked vol	2919	1056	1092			
tC, single (s)	6.4	6.2	4.1			
tC, 2 stage (s)						
tF (s)	3.5	3.3	2.2			
p0 queue free %	0	84	86			
cM capacity (veh/h)	7	274	639			
Direction, Lane #	EB 1	NB 1	SB 1			
Volume Total	74	1031	1092			
Volume Left	31	90	0			
Volume Right	43	0	72			
cSH	16	639	1700			
Volume to Capacity	4.66	0.14	0.64			
Queue Length 95th (ft)	Err	12	0			
Control Delay (s)	Err	4.3	0.0			
Lane LOS	F	A				
Approach Delay (s)	Err	4.3	0.0			
Approach LOS	F					
Intersection Summary						
Average Delay			340.0			
Intersection Capacity Utilization			120.2%	ICU Level of Service		H
Analysis Period (min)			15			



Movement	EBL	EBT	WBT	WBR	SBL	SBR
Lane Configurations						
Volume (veh/h)	3	128	107	77	42	7
Sign Control		Free	Free		Stop	
Grade		0%	0%		0%	
Peak Hour Factor	0.79	0.79	0.87	0.87	0.79	0.79
Hourly flow rate (vph)	4	162	123	89	53	9
Pedestrians						
Lane Width (ft)						
Walking Speed (ft/s)						
Percent Blockage						
Right turn flare (veh)						
Median type		None	None			
Median storage (veh)						
Upstream signal (ft)						
pX, platoon unblocked						
vC, conflicting volume	211				337	167
vC1, stage 1 conf vol						
vC2, stage 2 conf vol						
vCu, unblocked vol	211				337	167
tC, single (s)	4.1				6.4	6.2
tC, 2 stage (s)						
tF (s)	2.2				3.5	3.3
p0 queue free %	100				92	99
cM capacity (veh/h)	1359				657	877

Direction, Lane #	EB 1	WB 1	SB 1
Volume Total	166	211	62
Volume Left	4	0	53
Volume Right	0	89	9
cSH	1359	1700	681
Volume to Capacity	0.00	0.12	0.09
Queue Length 95th (ft)	0	0	7
Control Delay (s)	0.2	0.0	10.8
Lane LOS	A		B
Approach Delay (s)	0.2	0.0	10.8
Approach LOS			B

Intersection Summary			
Average Delay		1.6	
Intersection Capacity Utilization		20.3%	ICU Level of Service
Analysis Period (min)		15	A



Movement	EBL	EBR	NBL	NBT	SBT	SBR
Lane Configurations						
Volume (veh/h)	19	191	15	981	841	0
Sign Control	Stop			Free	Free	
Grade	0%			0%	0%	
Peak Hour Factor	0.93	0.93	0.93	0.93	0.70	0.70
Hourly flow rate (vph)	20	205	16	1055	1201	0
Pedestrians						
Lane Width (ft)						
Walking Speed (ft/s)						
Percent Blockage						
Right turn flare (veh)						
Median type				None	None	
Median storage (veh)						
Upstream signal (ft)						
pX, platoon unblocked						
vC, conflicting volume	2289	1201	1201			
vC1, stage 1 conf vol						
vC2, stage 2 conf vol						
vCu, unblocked vol	2289	1201	1201			
tC, single (s)	6.4	6.2	4.1			
tC, 2 stage (s)						
tF (s)	3.5	3.3	2.2			
p0 queue free %	51	9	97			
cM capacity (veh/h)	42	225	581			

Direction, Lane #	EB 1	NB 1	NB 2	SB 1
Volume Total	226	16	1055	1201
Volume Left	20	16	0	0
Volume Right	205	0	0	0
cSH	162	581	1700	1700
Volume to Capacity	1.40	0.03	0.62	0.71
Queue Length 95th (ft)	351	2	0	0
Control Delay (s)	265.3	11.4	0.0	0.0
Lane LOS	F	B		
Approach Delay (s)	265.3	0.2		0.0
Approach LOS	F			

Intersection Summary			
Average Delay		24.1	
Intersection Capacity Utilization		71.2%	ICU Level of Service C
Analysis Period (min)		15	

Bypass Tunnel
64: Castle Point Road North & Route 9D

2015 Future with Project 1 Conditions - Scenario 3

PM Peak



Movement	EBL	EBT	EBR	WBL	WBT	WBR	NBL	NBT	NBR	SBL	SBT	SBR
Lane Configurations		↕			↕		↗	↘		↗	↘	
Volume (veh/h)	19	0	6	0	0	1	45	953	1	3	835	0
Sign Control		Stop			Stop			Free			Free	
Grade		0%			0%			0%			0%	
Peak Hour Factor	0.93	0.93	0.93	0.70	0.70	0.70	0.70	0.70	0.70	0.93	0.93	0.93
Hourly flow rate (vph)	20	0	6	0	0	1	64	1361	1	3	898	0
Pedestrians												
Lane Width (ft)												
Walking Speed (ft/s)												
Percent Blockage												
Right turn flare (veh)												
Median type								None			None	
Median storage (veh)												
Upstream signal (ft)												
pX, platoon unblocked												
vC, conflicting volume	2396	2396	898	2401	2395	1362	898			1363		
vC1, stage 1 conf vol												
vC2, stage 2 conf vol												
vCu, unblocked vol	2396	2396	898	2401	2395	1362	898			1363		
tC, single (s)	7.1	6.5	6.2	7.1	6.5	6.2	4.1			4.1		
tC, 2 stage (s)												
tF (s)	3.5	4.0	3.3	3.5	4.0	3.3	2.2			2.2		
p0 queue free %	5	100	98	100	100	99	91			99		
cM capacity (veh/h)	21	31	338	21	31	181	756			504		

Direction, Lane #	EB 1	WB 1	NB 1	NB 2	SB 1	SB 2
Volume Total	27	1	64	1363	3	898
Volume Left	20	0	64	0	3	0
Volume Right	6	1	0	1	0	0
cSH	28	181	756	1700	504	1700
Volume to Capacity	0.97	0.01	0.09	0.80	0.01	0.53
Queue Length 95th (ft)	78	1	7	0	0	0
Control Delay (s)	368.0	25.0	10.2	0.0	12.2	0.0
Lane LOS	F	D	B		B	
Approach Delay (s)	368.0	25.0	0.5		0.0	
Approach LOS	F	D				


Intersection Summary		
Average Delay		4.5
Intersection Capacity Utilization	65.0%	ICU Level of Service C
Analysis Period (min)		15



Movement	EBL	EBR	NBL	NBT	SBT	SBR
Lane Configurations						
Volume (veh/h)	77	1	0	973	839	44
Sign Control	Stop			Free	Free	
Grade	0%			0%	0%	
Peak Hour Factor	0.96	0.96	0.97	0.97	0.83	0.83
Hourly flow rate (vph)	80	1	0	1003	1011	53
Pedestrians						
Lane Width (ft)						
Walking Speed (ft/s)						
Percent Blockage						
Right turn flare (veh)						
Median type				None	None	
Median storage (veh)						
Upstream signal (ft)						
pX, platoon unblocked						
vC, conflicting volume	2040	1037	1064			
vC1, stage 1 conf vol						
vC2, stage 2 conf vol						
vCu, unblocked vol	2040	1037	1064			
tC, single (s)	6.4	6.2	4.1			
tC, 2 stage (s)						
tF (s)	3.5	3.3	2.2			
p0 queue free %	0	100	100			
cM capacity (veh/h)	62	281	655			
Direction, Lane #	EB 1	NB 1	SB 1			
Volume Total	81	1003	1064			
Volume Left	80	0	0			
Volume Right	1	0	53			
cSH	63	1700	1700			
Volume to Capacity	1.30	0.59	0.63			
Queue Length 95th (ft)	170	0	0			
Control Delay (s)	323.6	0.0	0.0			
Lane LOS	F					
Approach Delay (s)	323.6	0.0	0.0			
Approach LOS	F					
Intersection Summary						
Average Delay			12.2			
Intersection Capacity Utilization			62.2%	ICU Level of Service		B
Analysis Period (min)			15			

Bypass Tunnel
2: Geering Way & NYS Route 52

2015 Future without Project 1 Conditions
AM Peak



Lane Group	EBL	EBT	WBL	WBT	WBR	NBL	NBT	SBT
Lane Configurations		↔		↕	↗	↖	↑	↗
Volume (vph)	11	0	251	11	39	11	569	601
Turn Type	Perm		Perm		Perm	pm+pt		
Protected Phases		3		3		6	1	5
Permitted Phases	3		3		3	1		
Detector Phase	3	3	3	3	3	6	1	5
Switch Phase								
Minimum Initial (s)	5.0	5.0	5.0	5.0	5.0	3.0	10.0	10.0
Minimum Split (s)	10.0	10.0	10.0	10.0	10.0	8.0	15.0	15.0
Total Split (s)	30.0	30.0	30.0	30.0	30.0	15.0	60.0	45.0
Total Split (%)	33.3%	33.3%	33.3%	33.3%	33.3%	16.7%	66.7%	50.0%
Yellow Time (s)	4.0	4.0	4.0	4.0	4.0	4.0	4.0	4.0
All-Red Time (s)	1.0	1.0	1.0	1.0	1.0	1.0	1.0	1.0
Lost Time Adjust (s)	0.0	0.0	0.0	0.0	0.0	0.0	0.0	0.0
Total Lost Time (s)	5.0	5.0	5.0	5.0	5.0	5.0	5.0	5.0
Lead/Lag						Lead		Lag
Lead-Lag Optimize?						Yes		Yes
Recall Mode	None	None	None	None	None	None	C-Max	C-Max
Act Effct Green (s)		25.0		25.0	25.0	55.0	55.0	52.9
Actuated g/C Ratio		0.28		0.28	0.28	0.61	0.61	0.59
v/c Ratio		0.07		0.96	0.11	0.05	0.67	0.64
Control Delay		16.1		72.2	7.9	7.0	11.6	16.7
Queue Delay		0.0		0.0	0.0	0.0	0.7	0.0
Total Delay		16.1		72.2	7.9	7.0	12.4	16.7
LOS		B		E	A	A	B	B
Approach Delay		16.1		63.8			12.3	16.7
Approach LOS		B		E			B	B

Intersection Summary

Cycle Length: 90
 Actuated Cycle Length: 90
 Offset: 15 (17%), Referenced to phase 1:NBT and 5:SBT, Start of Green
 Natural Cycle: 65
 Control Type: Actuated-Coordinated
 Maximum v/c Ratio: 0.96
 Intersection Signal Delay: 24.9
 Intersection Capacity Utilization 61.8%
 Analysis Period (min) 15


Intersection LOS: C
 ICU Level of Service B

Splits and Phases: 2: Geering Way & NYS Route 52



Bypass Tunnel
3: I-84 EB Off Ramp & NYS Route 52

2015 Future without Project 1 Conditions
AM Peak




Lane Group	EBL	EBT	WBL	WBT	NBT	SBL	SBT
Lane Configurations		↕		↕	↕	↕	↕
Volume (vph)	218	11	11	0	726	11	551
Turn Type	Perm		Perm			pm+pt	
Protected Phases		3		3	1	2	5
Permitted Phases	3		3			5	
Detector Phase	3	3	3	3	1	2	5
Switch Phase							
Minimum Initial (s)	5.0	5.0	5.0	5.0	10.0	3.0	10.0
Minimum Split (s)	10.0	10.0	10.0	10.0	15.0	8.0	15.0
Total Split (s)	30.0	30.0	30.0	30.0	45.0	15.0	60.0
Total Split (%)	33.3%	33.3%	33.3%	33.3%	50.0%	16.7%	66.7%
Yellow Time (s)	4.0	4.0	4.0	4.0	4.0	4.0	4.0
All-Red Time (s)	1.0	1.0	1.0	1.0	1.0	1.0	1.0
Lost Time Adjust (s)	0.0	0.0	0.0	0.0	0.0	0.0	0.0
Total Lost Time (s)	5.0	5.0	5.0	5.0	5.0	5.0	5.0
Lead/Lag					Lag	Lead	
Lead-Lag Optimize?					Yes	Yes	
Recall Mode	None	None	None	None	C-Max	None	C-Max
Act Effct Green (s)		25.0		25.0	52.9	55.0	55.0
Actuated g/C Ratio		0.28		0.28	0.59	0.61	0.61
v/c Ratio		1.07		0.07	0.76	0.07	0.60
Control Delay		95.2		16.0	20.7	6.8	11.4
Queue Delay		0.0		0.0	0.0	0.0	0.5
Total Delay		95.2		16.0	20.7	6.8	11.8
LOS		F		B	C	A	B
Approach Delay		95.2		16.0	20.7		11.7
Approach LOS		F		B	C		B

Intersection Summary

Cycle Length: 90
 Actuated Cycle Length: 90
 Offset: 21 (23%), Referenced to phase 1:NBT and 5:SBTL, Start of Green
 Natural Cycle: 90
 Control Type: Actuated-Coordinated
 Maximum v/c Ratio: 1.07
 Intersection Signal Delay: 34.1
 Intersection Capacity Utilization 71.7%
 Analysis Period (min) 15
 Intersection LOS: C
 ICU Level of Service C

Splits and Phases: 3: I-84 EB Off Ramp & NYS Route 52



Bypass Tunnel
14: NYS Route 52 & Jackson Street

2015 Future without Project 1 Conditions

AM Peak

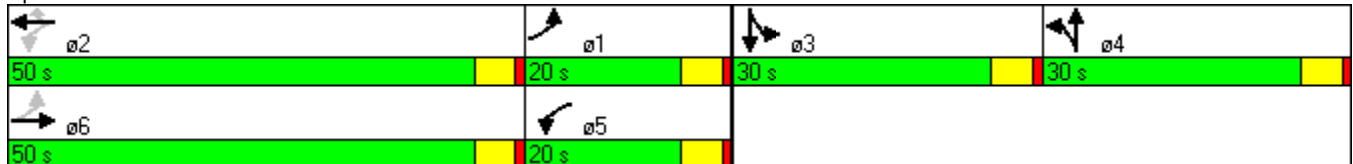


Lane Group	EBL	EBT	WBL	WBT	WBR	NBL	NBT	SBL	SBT
Lane Configurations									
Volume (vph)	110	449	2	409	63	32	10	101	51
Turn Type	pm+pt		pm+pt		Perm	Split		Split	
Protected Phases	1	6	5	2		4	4	3	3
Permitted Phases	6		2		2				
Detector Phase	1	6	5	2	2	4	4	3	3
Switch Phase									
Minimum Initial (s)	3.0	6.0	3.0	6.0	6.0	3.0	3.0	3.0	3.0
Minimum Split (s)	8.0	27.0	8.0	27.0	27.0	27.0	27.0	27.0	27.0
Total Split (s)	20.0	50.0	20.0	50.0	50.0	30.0	30.0	30.0	30.0
Total Split (%)	15.4%	38.5%	15.4%	38.5%	38.5%	23.1%	23.1%	23.1%	23.1%
Yellow Time (s)	4.0	4.0	4.0	4.0	4.0	4.0	4.0	4.0	4.0
All-Red Time (s)	1.0	1.0	1.0	1.0	1.0	1.0	1.0	1.0	1.0
Lost Time Adjust (s)	0.0	0.0	0.0	0.0	0.0	0.0	0.0	0.0	0.0
Total Lost Time (s)	5.0	5.0	5.0	5.0	5.0	5.0	5.0	5.0	5.0
Lead/Lag	Lag	Lead	Lag	Lead	Lead	Lag	Lag	Lead	Lead
Lead-Lag Optimize?	Yes	Yes	Yes	Yes	Yes	Yes	Yes	Yes	Yes
Recall Mode	None	Min	None	Min	Min	None	None	None	None
Act Effct Green (s)	38.9	37.6	33.3	26.8	26.8	8.2	8.2	15.0	15.0
Actuated g/C Ratio	0.54	0.52	0.46	0.37	0.37	0.11	0.11	0.21	0.21
v/c Ratio	0.38	0.64	0.01	0.69	0.13	0.22	0.08	0.38	0.63
Control Delay	19.4	20.9	10.5	27.4	18.9	41.0	40.2	32.9	26.3
Queue Delay	0.0	0.0	0.0	0.0	0.0	0.0	0.0	0.0	0.0
Total Delay	19.4	20.9	10.5	27.4	18.9	41.0	40.2	32.9	26.3
LOS	B	C	B	C	B	D	D	C	C
Approach Delay		20.6		26.2			40.7		28.5
Approach LOS		C		C			D		C

Intersection Summary

Cycle Length: 130	
Actuated Cycle Length: 72.5	
Natural Cycle: 90	
Control Type: Actuated-Uncoordinated	
Maximum v/c Ratio: 0.69	
Intersection Signal Delay: 24.8	Intersection LOS: C
Intersection Capacity Utilization 59.6%	ICU Level of Service B
Analysis Period (min) 15	

Splits and Phases: 14: NYS Route 52 & Jackson Street



Bypass Tunnel
6: I-84 EB On Ramp & NYS Route 52

2015 Future without Project 1 Conditions

AM Peak



Movement	WBL	WBR	NBT	NBR	SBL	SBT
Lane Configurations						
Volume (veh/h)	0	0	623	332	99	562
Sign Control	Stop		Free			Free
Grade	0%		0%			0%
Peak Hour Factor	0.69	0.69	0.86	0.86	0.80	0.80
Hourly flow rate (vph)	0	0	724	386	124	702
Pedestrians						
Lane Width (ft)						
Walking Speed (ft/s)						
Percent Blockage						
Right turn flare (veh)						
Median type			None			None
Median storage (veh)						
Upstream signal (ft)			134			439
pX, platoon unblocked	0.71	0.62			0.62	
vC, conflicting volume	1867	917			1110	
vC1, stage 1 conf vol						
vC2, stage 2 conf vol						
vCu, unblocked vol	1418	560			871	
tC, single (s)	6.4	6.2			4.1	
tC, 2 stage (s)						
tF (s)	3.5	3.3			2.2	
p0 queue free %	100	100			74	
cM capacity (veh/h)	80	327			479	
Direction, Lane #	NB 1	SB 1	SB 2			
Volume Total	1110	124	702			
Volume Left	0	124	0			
Volume Right	386	0	0			
cSH	1700	479	1700			
Volume to Capacity	0.65	0.26	0.41			
Queue Length 95th (ft)	0	26	0			
Control Delay (s)	0.0	15.1	0.0			
Lane LOS		C				
Approach Delay (s)	0.0	2.3				
Approach LOS						
Intersection Summary						
Average Delay			1.0			
Intersection Capacity Utilization			65.2%		ICU Level of Service	C
Analysis Period (min)			15			

Bypass Tunnel
8: I-84 WB On Ramp & NYS Route 52

2015 Future without Project 1 Conditions

AM Peak



Movement	EBL	EBR	NBL	NBT	SBT	SBR
Lane Configurations						
Volume (veh/h)	0	0	43	580	661	201
Sign Control	Stop			Free	Free	
Grade	0%			0%	0%	
Peak Hour Factor	0.74	0.92	0.75	0.75	0.87	0.87
Hourly flow rate (vph)	0	0	57	773	760	231
Pedestrians						
Lane Width (ft)						
Walking Speed (ft/s)						
Percent Blockage						
Right turn flare (veh)						
Median type				None	None	
Median storage (veh)						
Upstream signal (ft)				451	122	
pX, platoon unblocked	0.87	0.74	0.74			
vC, conflicting volume	1648	760	991			
vC1, stage 1 conf vol						
vC2, stage 2 conf vol						
vCu, unblocked vol	998	494	808			
tC, single (s)	6.4	6.2	4.1			
tC, 2 stage (s)						
tF (s)	3.5	3.3	2.2			
p0 queue free %	100	100	90			
cM capacity (veh/h)	211	423	601			
Direction, Lane #	NB 1	NB 2	SB 1	SB 2		
Volume Total	57	773	760	231		
Volume Left	57	0	0	0		
Volume Right	0	0	0	231		
cSH	601	1700	1700	1700		
Volume to Capacity	0.10	0.45	0.45	0.14		
Queue Length 95th (ft)	8	0	0	0		
Control Delay (s)	11.6	0.0	0.0	0.0		
Lane LOS	B					
Approach Delay (s)	0.8		0.0			
Approach LOS						
Intersection Summary						
Average Delay			0.4			
Intersection Capacity Utilization			65.2%		ICU Level of Service	
Analysis Period (min)			15			

Bypass Tunnel
17: Baxtertown Road & Osborne Hill Road

2015 Future without Project 1 Conditions
AM Peak



Movement	EBL	EBR	NBL	NBT	SBT	SBR
Lane Configurations						
Volume (veh/h)	8	121	41	142	182	18
Sign Control	Stop			Free	Free	
Grade	0%			0%	0%	
Peak Hour Factor	0.73	0.73	0.69	0.69	0.73	0.73
Hourly flow rate (vph)	11	166	59	206	249	25
Pedestrians						
Lane Width (ft)						
Walking Speed (ft/s)						
Percent Blockage						
Right turn flare (veh)		5				
Median type				None	None	
Median storage (veh)						
Upstream signal (ft)						
pX, platoon unblocked						
vC, conflicting volume	586	262	274			
vC1, stage 1 conf vol						
vC2, stage 2 conf vol						
vCu, unblocked vol	586	262	274			
tC, single (s)	6.4	6.2	4.1			
tC, 2 stage (s)						
tF (s)	3.5	3.3	2.2			
p0 queue free %	98	79	95			
cM capacity (veh/h)	451	777	1289			
Direction, Lane #	EB 1	NB 1	SB 1			
Volume Total	177	265	274			
Volume Left	11	59	0			
Volume Right	166	0	25			
cSH	828	1289	1700			
Volume to Capacity	0.21	0.05	0.16			
Queue Length 95th (ft)	20	4	0			
Control Delay (s)	11.0	2.1	0.0			
Lane LOS	B	A				
Approach Delay (s)	11.0	2.1	0.0			
Approach LOS	B					
Intersection Summary						
Average Delay			3.5			
Intersection Capacity Utilization			33.7%	ICU Level of Service		A
Analysis Period (min)			15			

Bypass Tunnel
3: I-84 EB Off Ramp & Route 9D

2015 Future Without Project 1 Conditions

AM Peak



Lane Group	EBL	EBT	EBR	NBT	SBL	SBT	ø5	ø6	ø8
Lane Configurations									
Volume (vph)	541	3	479	570	207	311			
Turn Type	Split		Prot		custom				
Protected Phases	4	4	4	2	1	16	5	6	8
Permitted Phases					6				
Detector Phase	4	4	4	2	1	16			
Switch Phase									
Minimum Initial (s)	4.0	4.0	4.0	4.0	4.0		4.0	4.0	4.0
Minimum Split (s)	21.0	21.0	21.0	21.0	9.0		9.0	21.0	21.0
Total Split (s)	40.0	40.0	40.0	55.0	40.0	95.0	40.0	55.0	40.0
Total Split (%)	29.6%	29.6%	29.6%	40.7%	29.6%	70.4%	30%	41%	30%
Yellow Time (s)	4.0	4.0	4.0	4.0	4.0		4.0	4.0	4.0
All-Red Time (s)	1.0	1.0	1.0	1.0	1.0		1.0	1.0	1.0
Lost Time Adjust (s)	0.0	0.0	0.0	0.0	0.0	0.0			
Total Lost Time (s)	5.0	5.0	5.0	5.0	5.0	5.0			
Lead/Lag				Lag	Lead		Lead	Lag	
Lead-Lag Optimize?				Yes	Yes		Yes	Yes	
Recall Mode	None	None	None	C-Max	None		None	Max	None
Act Effct Green (s)	35.0	35.0	35.0	67.5	75.1	75.1			
Actuated g/C Ratio	0.26	0.26	0.26	0.50	0.56	0.56			
v/c Ratio	1.43	0.01	0.71	0.33	0.47	0.34			
Control Delay	241.5	37.3	9.1	19.4	18.4	12.1			
Queue Delay	19.1	0.0	0.0	0.0	0.0	0.1			
Total Delay	260.7	37.3	9.1	19.4	18.4	12.2			
LOS	F	D	A	B	B	B			
Approach Delay		142.1		19.4		14.7			
Approach LOS		F		B		B			

Intersection Summary

Cycle Length: 135
 Actuated Cycle Length: 135
 Offset: 0 (0%), Referenced to phase 2:NBT, Start of Green
 Natural Cycle: 65
 Control Type: Actuated-Coordinated
 Maximum v/c Ratio: 1.43
 Intersection Signal Delay: 75.5
 Intersection Capacity Utilization 86.9%
 Analysis Period (min) 15
 Intersection LOS: E
 ICU Level of Service E

Splits and Phases: 3: I-84 EB Off Ramp & Route 9D

#3 ø1 40 s	#3 #7 ø2 55 s	#3 ø4 40 s
#7 ø5 40 s	#3 #7 ø6 55 s	#7 ø8 40 s

Bypass Tunnel
7: I-84 WB On Ramp & Route 9D

2015 Future Without Project 1 Conditions

AM Peak



Lane Group	WBT	WBR	NBL	NBT	SBT	SBR	ø1	ø2	ø4
Lane Configurations	↖	↗	↘	↑↑	↑↑	↗			
Volume (vph)	0	98	406	705	366	476			
Turn Type		Perm	pm+pt			Perm			
Protected Phases	8		5	2 5	6		1	2	4
Permitted Phases		8	2 5	5		6			
Detector Phase	8	8	5	2 5	6	6			
Switch Phase									
Minimum Initial (s)	4.0	4.0	4.0		4.0	4.0	4.0	4.0	4.0
Minimum Split (s)	21.0	21.0	9.0		21.0	21.0	9.0	21.0	21.0
Total Split (s)	40.0	40.0	40.0	95.0	55.0	55.0	40.0	55.0	40.0
Total Split (%)	29.6%	29.6%	29.6%	70.4%	40.7%	40.7%	30%	41%	30%
Yellow Time (s)	4.0	4.0	4.0		4.0	4.0	4.0	4.0	4.0
All-Red Time (s)	1.0	1.0	1.0		1.0	1.0	1.0	1.0	1.0
Lost Time Adjust (s)	0.0	0.0	0.0	0.0	0.0	0.0			
Total Lost Time (s)	5.0	5.0	5.0	5.0	5.0	5.0			
Lead/Lag			Lead		Lag	Lag	Lead	Lag	
Lead-Lag Optimize?			Yes		Yes	Yes	Yes	Yes	
Recall Mode	None	None	None		Max	Max	None	C-Max	None
Act Effct Green (s)	35.0	35.0	90.0	90.0	57.6	57.6			
Actuated g/C Ratio	0.26	0.26	0.67	0.67	0.43	0.43			
v/c Ratio	0.42	0.25	0.62	0.33	0.26	0.53			
Control Delay	45.0	7.8	17.7	13.8	26.8	4.6			
Queue Delay	0.0	0.0	1.3	0.8	0.0	0.0			
Total Delay	45.0	7.8	19.0	14.6	26.8	4.6			
LOS	D	A	B	B	C	A			
Approach Delay	30.4			16.2	14.2				
Approach LOS	C			B	B				

Intersection Summary

Cycle Length: 135
 Actuated Cycle Length: 135
 Offset: 0 (0%), Referenced to phase 2:NBT, Start of Green
 Natural Cycle: 65
 Control Type: Actuated-Coordinated
 Maximum v/c Ratio: 1.43
 Intersection Signal Delay: 17.3
 Intersection Capacity Utilization 86.9%
 Analysis Period (min) 15
 Intersection LOS: B
 ICU Level of Service E

Splits and Phases: 7: I-84 WB On Ramp & Route 9D

#3 ↙ ø1 40 s	#3 #7 ↑ ↑ ø2 55 s	#3 ↘ ø4 40 s
#7 ↖ ø5 40 s	#3 #7 ↓ ↓ ø6 55 s	#7 ↙ ø8 40 s

Bypass Tunnel
13: Retail Driveway & Route 9D

2015 Future Without Project 1 Conditions
AM Peak



Lane Group	EBL	EBT	EBR	WBL	WBT	WBR	NBL	NBT	NBR	SBT	SBR	ø1
Lane Configurations		↕	↗		↕	↗	↗	↑	↗	↑	↗	
Volume (vph)	22	1	11	8	1	3	11	994	3	826	18	
Turn Type	Perm		Perm	Perm		Perm	pm+pt		Free		Perm	
Protected Phases		4			8		5	2		6		1
Permitted Phases	4		4	8		8	2		Free		6	
Detector Phase	4	4	4	8	8	8	5	2		6	6	
Switch Phase												
Minimum Initial (s)	4.0	4.0	4.0	4.0	4.0	4.0	4.0	4.0		4.0	4.0	4.0
Minimum Split (s)	21.0	21.0	21.0	21.0	21.0	21.0	9.0	21.0		21.0	21.0	9.0
Total Split (s)	45.0	45.0	45.0	45.0	45.0	45.0	25.0	45.0	0.0	45.0	45.0	25.0
Total Split (%)	39.1%	39.1%	39.1%	39.1%	39.1%	39.1%	21.7%	39.1%	0.0%	39.1%	39.1%	22%
Yellow Time (s)	4.0	4.0	4.0	4.0	4.0	4.0	4.0	4.0		4.0	4.0	4.0
All-Red Time (s)	1.0	1.0	1.0	1.0	1.0	1.0	1.0	1.0		1.0	1.0	1.0
Lost Time Adjust (s)	0.0	0.0	0.0	0.0	0.0	0.0	0.0	0.0	0.0	0.0	0.0	
Total Lost Time (s)	5.0	5.0	5.0	5.0	5.0	5.0	5.0	5.0	4.0	5.0	5.0	
Lead/Lag							Lead	Lag		Lag	Lag	Lead
Lead-Lag Optimize?							Yes	Yes		Yes	Yes	Yes
Recall Mode	None	None	None	None	None	None	None	None		None	None	None
Act Effct Green (s)		6.8	6.8		6.7	6.7	42.8	45.3	54.7	43.5	43.5	
Actuated g/C Ratio		0.12	0.12		0.12	0.12	0.78	0.83	1.00	0.80	0.80	
v/c Ratio		0.14	0.08		0.06	0.02	0.03	0.73	0.00	0.60	0.02	
Control Delay		26.2	14.3		25.5	17.7	2.7	9.3	0.0	9.2	3.6	
Queue Delay		0.0	0.0		0.0	0.0	0.0	0.0	0.0	0.0	0.0	
Total Delay		26.2	14.3		25.5	17.7	2.7	9.3	0.0	9.2	3.6	
LOS		C	B		C	B	A	A	A	A	A	
Approach Delay		22.2			23.5			9.2		9.1		
Approach LOS		C			C			A		A		

Intersection Summary

Cycle Length: 115
 Actuated Cycle Length: 54.7
 Natural Cycle: 90
 Control Type: Semi Act-Uncoord
 Maximum v/c Ratio: 0.73
 Intersection Signal Delay: 9.6
 Intersection Capacity Utilization 71.5%
 Analysis Period (min) 15
 Intersection LOS: A
 ICU Level of Service C

Splits and Phases: 13: Retail Driveway & Route 9D




	↙	↖	↑	↗	↘	↓
Lane Group	WBL	WBR	NBT	NBR	SBL	SBT
Lane Configurations	↙	↖	↑	↗	↘	↓
Volume (vph)	92	141	583	119	190	811
Turn Type		pm+ov		Perm	pm+pt	
Protected Phases	8	1	2		1	5
Permitted Phases		8		2	5	
Detector Phase	8	1	2	2	1	5
Switch Phase						
Minimum Initial (s)	4.0	4.0	4.0	4.0	4.0	4.0
Minimum Split (s)	21.0	9.0	21.0	21.0	9.0	21.0
Total Split (s)	21.0	15.0	25.0	25.0	15.0	40.0
Total Split (%)	34.4%	24.6%	41.0%	41.0%	24.6%	65.6%
Yellow Time (s)	4.0	4.0	4.0	4.0	4.0	4.0
All-Red Time (s)	1.0	1.0	1.0	1.0	1.0	1.0
Lost Time Adjust (s)	0.0	0.0	0.0	0.0	0.0	0.0
Total Lost Time (s)	5.0	5.0	5.0	5.0	5.0	5.0
Lead/Lag		Lag	Lead	Lead	Lag	
Lead-Lag Optimize?		Yes	Yes	Yes	Yes	
Recall Mode	None	None	C-Max	C-Max	None	None
Act Effct Green (s)	8.8	20.1	30.9	30.9	44.3	45.3
Actuated g/C Ratio	0.14	0.33	0.51	0.51	0.73	0.74
v/c Ratio	0.40	0.27	0.76	0.17	0.45	0.69
Control Delay	27.5	8.5	23.4	3.2	11.7	10.2
Queue Delay	0.0	0.0	0.0	0.0	0.0	0.0
Total Delay	27.5	8.5	23.4	3.2	11.7	10.2
LOS	C	A	C	A	B	B
Approach Delay	16.0		19.9			10.5
Approach LOS	B		B			B

Intersection Summary

Cycle Length: 61
 Actuated Cycle Length: 61
 Offset: 0 (0%), Referenced to phase 2:NBT, Start of Green
 Natural Cycle: 60
 Control Type: Actuated-Coordinated
 Maximum v/c Ratio: 0.76
 Intersection Signal Delay: 14.6
 Intersection Capacity Utilization 58.8%
 Analysis Period (min) 15
 Intersection LOS: B
 ICU Level of Service B

Splits and Phases: 19: Red Schoolhouse Road & Route 9D






Lane Group	EBL	EBT	WBL	WBT	NBL	NBT	SBL	SBT
Lane Configurations		↕		↕	↗	↖	↗	↖
Volume (vph)	32	66	29	7	25	739	42	892
Turn Type	Perm		Perm		pm+pt		pm+pt	
Protected Phases		4		8	5	2	1	6
Permitted Phases	4		8		2		6	
Detector Phase	4	4	8	8	5	2	1	6
Switch Phase								
Minimum Initial (s)	4.0	4.0	4.0	4.0	4.0	4.0	4.0	4.0
Minimum Split (s)	15.0	15.0	15.0	15.0	15.0	26.0	15.0	26.0
Total Split (s)	20.0	20.0	20.0	20.0	20.0	45.0	20.0	45.0
Total Split (%)	23.5%	23.5%	23.5%	23.5%	23.5%	52.9%	23.5%	52.9%
Yellow Time (s)	4.0	4.0	4.0	4.0	4.0	4.0	4.0	4.0
All-Red Time (s)	1.0	1.0	1.0	1.0	1.0	1.0	1.0	1.0
Lost Time Adjust (s)	0.0	0.0	0.0	0.0	0.0	0.0	0.0	0.0
Total Lost Time (s)	5.0	5.0	5.0	5.0	5.0	5.0	5.0	5.0
Lead/Lag					Lead	Lag	Lead	Lag
Lead-Lag Optimize?					Yes	Yes	Yes	Yes
Recall Mode	None	None	None	None	None	Max	None	Max
Act Effct Green (s)		12.0		12.0	44.0	40.6	45.3	42.8
Actuated g/C Ratio		0.17		0.17	0.64	0.59	0.66	0.62
v/c Ratio		0.68		0.38	0.12	0.82	0.15	0.87
Control Delay		34.2		25.2	5.4	22.8	5.4	25.3
Queue Delay		0.0		0.0	0.0	0.0	0.0	0.0
Total Delay		34.2		25.2	5.4	22.8	5.4	25.3
LOS		C		C	A	C	A	C
Approach Delay		34.2		25.2		22.2		24.4
Approach LOS		C		C		C		C

Intersection Summary

Cycle Length: 85	
Actuated Cycle Length: 69.1	
Natural Cycle: 90	
Control Type: Actuated-Uncoordinated	
Maximum v/c Ratio: 0.87	
Intersection Signal Delay: 24.5	Intersection LOS: C
Intersection Capacity Utilization 66.0%	ICU Level of Service C
Analysis Period (min) 15	

Splits and Phases: 22: Chelsea Road & Route 9D






Lane Group	EBT	EBR	WBL	WBT	NBL	NBT	SBL	SBT
Lane Configurations								
Volume (vph)	89	87	179	66	72	752	29	585
Turn Type		custom	custom		pm+pt		pm+pt	
Protected Phases	7	7	8	8	5	2	1	6
Permitted Phases		7	8		2		6	
Detector Phase	7	7	8	8	5	2	1	6
Switch Phase								
Minimum Initial (s)	4.0	4.0	4.0	4.0	4.0	4.0	4.0	4.0
Minimum Split (s)	10.0	10.0	10.0	10.0	8.0	21.5	8.0	21.5
Total Split (s)	15.0	15.0	15.0	15.0	10.0	40.0	10.0	40.0
Total Split (%)	18.8%	18.8%	18.8%	18.8%	12.5%	50.0%	12.5%	50.0%
Yellow Time (s)	3.0	3.0	3.0	3.0	3.0	3.5	3.0	3.5
All-Red Time (s)	2.0	2.0	2.0	2.0	0.0	2.0	0.0	2.0
Lost Time Adjust (s)	0.0	0.0	0.0	0.0	0.0	0.0	0.0	0.0
Total Lost Time (s)	5.0	5.0	5.0	5.0	3.0	5.5	3.0	5.5
Lead/Lag	Lead	Lead	Lag	Lag	Lead	Lag	Lead	Lag
Lead-Lag Optimize?	Yes	Yes	Yes	Yes	Yes	Yes	Yes	Yes
Recall Mode	None	None	None	None	None	None	None	None
Act Effct Green (s)	9.0	9.0	10.1	10.1	42.8	37.6	41.0	33.6
Actuated g/C Ratio	0.12	0.12	0.13	0.13	0.56	0.49	0.54	0.44
v/c Ratio	0.60	0.36	0.92	0.40	0.28	1.17	0.14	0.82
Control Delay	45.4	12.1	79.4	33.6	9.8	109.4	8.4	30.4
Queue Delay	0.0	0.0	0.0	0.0	0.0	0.0	0.0	0.0
Total Delay	45.4	12.1	79.4	33.6	9.8	109.4	8.4	30.4
LOS	D	B	E	C	A	F	A	C
Approach Delay	31.2			64.8		102.1		29.4
Approach LOS	C			E		F		C

Intersection Summary

Cycle Length: 80
 Actuated Cycle Length: 76
 Natural Cycle: 110
 Control Type: Actuated-Uncoordinated
 Maximum v/c Ratio: 1.17
 Intersection Signal Delay: 68.6
 Intersection Capacity Utilization 80.8%
 Analysis Period (min) 15

Intersection LOS: E
 ICU Level of Service D

Splits and Phases: 48: New Hamburg Road & Route 9D



Bypass Tunnel
51: Old Hopewell Road & Route 9

2015 Future Without Project 1 Conditions

AM Peak




Lane Group	EBL	EBT	EBR	WBT	WBR	NBL	NBT	NBR	SBL	SBT	SBR
Lane Configurations											
Volume (vph)	94	97	153	246	133	116	865	18	98	1099	73
Turn Type	custom		custom		custom	Prot		pm+ov	Prot		pm+ov
Protected Phases	7	7	7	8	8	5	2	8	1	6	7
Permitted Phases	7	7	7	8	8			2			6
Detector Phase	7	7	7	8	8	5	2	8	1	6	7
Switch Phase											
Minimum Initial (s)	4.0	4.0	4.0	4.0	4.0	4.0	4.0	4.0	4.0	4.0	4.0
Minimum Split (s)	21.0	21.0	21.0	21.0	21.0	8.0	21.0	21.0	8.0	21.0	21.0
Total Split (s)	30.0	30.0	30.0	27.0	27.0	28.0	65.0	27.0	28.0	65.0	30.0
Total Split (%)	20.0%	20.0%	20.0%	18.0%	18.0%	18.7%	43.3%	18.0%	18.7%	43.3%	20.0%
Yellow Time (s)	3.0	3.0	3.0	3.0	3.0	3.0	3.0	3.0	3.0	3.0	3.0
All-Red Time (s)	2.0	2.0	2.0	2.0	2.0	0.0	2.0	2.0	0.0	2.0	2.0
Lost Time Adjust (s)	0.0	0.0	0.0	0.0	0.0	0.0	0.0	0.0	0.0	0.0	0.0
Total Lost Time (s)	5.0	5.0	5.0	5.0	5.0	3.0	5.0	5.0	3.0	5.0	5.0
Lead/Lag	Lead	Lead	Lead	Lag	Lag	Lead	Lag	Lag	Lead	Lag	Lead
Lead-Lag Optimize?	Yes	Yes	Yes	Yes	Yes	Yes	Yes	Yes	Yes	Yes	Yes
Recall Mode	None	None	None	None	None	None	None	None	None	None	None
Act Effct Green (s)	13.3	13.3	13.3	22.5	22.5	14.8	51.7	74.2	13.5	50.4	68.8
Actuated g/C Ratio	0.11	0.11	0.11	0.19	0.19	0.12	0.43	0.62	0.11	0.42	0.58
v/c Ratio	0.53	0.52	0.52	1.52	0.50	0.61	0.62	0.02	0.57	0.84	0.09
Control Delay	63.5	62.5	14.1	283.5	30.4	65.1	28.9	2.3	65.5	37.3	3.1
Queue Delay	0.0	0.0	0.0	0.0	0.0	0.0	0.0	0.0	0.0	0.0	0.0
Total Delay	63.5	62.5	14.1	283.5	30.4	65.1	28.9	2.3	65.5	37.3	3.1
LOS	E	E	B	F	C	E	C	A	E	D	A
Approach Delay		41.2		216.7			32.7			37.5	
Approach LOS		D		F			C			D	

Intersection Summary

Cycle Length: 150
 Actuated Cycle Length: 119.4
 Natural Cycle: 110
 Control Type: Actuated-Uncoordinated
 Maximum v/c Ratio: 1.52
 Intersection Signal Delay: 71.2
 Intersection Capacity Utilization 77.7%
 Analysis Period (min) 15
 Intersection LOS: E
 ICU Level of Service D

Splits and Phases: 51: Old Hopewell Road & Route 9

ø1 28 s	ø2 65 s	ø7 30 s	ø8 27 s
ø5 28 s	ø6 65 s		



Lane Group	EBL	EBT	EBR	WBL	WBT	NBL	NBT	SBL	SBT	SBR
Lane Configurations		↖	↗		↔	↗	↑	↖	↑↑	↗
Volume (vph)	39	3	208	18	0	55	958	19	771	18
Turn Type	Perm		pm+ov	Perm		pm+pt		pm+pt		Perm
Protected Phases		4	5		8	5	2	1	6	
Permitted Phases	4		4	8		2		6		6
Detector Phase	4	4	5	8	8	5	2	1	6	6
Switch Phase										
Minimum Initial (s)	4.0	4.0	4.0	4.0	4.0	4.0	4.0	4.0	4.0	4.0
Minimum Split (s)	9.0	9.0	9.0	9.0	9.0	9.0	9.0	9.0	9.0	9.0
Total Split (s)	15.0	15.0	10.0	15.0	15.0	10.0	65.0	10.0	65.0	65.0
Total Split (%)	16.7%	16.7%	11.1%	16.7%	16.7%	11.1%	72.2%	11.1%	72.2%	72.2%
Yellow Time (s)	3.0	3.0	3.0	3.0	3.0	3.0	3.0	3.0	3.0	3.0
All-Red Time (s)	2.0	2.0	2.0	2.0	2.0	2.0	2.0	2.0	2.0	2.0
Lost Time Adjust (s)	0.0	0.0	0.0	0.0	0.0	0.0	0.0	0.0	0.0	0.0
Total Lost Time (s)	5.0	5.0	5.0	5.0	5.0	5.0	5.0	5.0	5.0	5.0
Lead/Lag			Lead			Lead	Lag	Lead	Lag	Lag
Lead-Lag Optimize?			Yes			Yes	Yes	Yes	Yes	Yes
Recall Mode	None	None	None	None	None	None	Min	None	Min	Min
Act Effct Green (s)		9.0	13.0		8.7	46.6	49.1	41.7	35.4	35.4
Actuated g/C Ratio		0.15	0.21		0.14	0.77	0.81	0.68	0.58	0.58
v/c Ratio		0.19	0.48		0.17	0.12	0.72	0.06	0.40	0.02
Control Delay		34.7	9.4		28.4	2.9	12.3	2.8	7.2	2.4
Queue Delay		0.0	0.0		0.0	0.0	0.0	0.0	0.0	0.0
Total Delay		34.7	9.4		28.4	2.9	12.3	2.8	7.2	2.4
LOS		C	A		C	A	B	A	A	A
Approach Delay		13.6			28.4		11.8		6.9	
Approach LOS		B			C		B		A	

Intersection Summary

Cycle Length: 90
 Actuated Cycle Length: 60.9
 Natural Cycle: 60
 Control Type: Actuated-Uncoordinated
 Maximum v/c Ratio: 0.72
 Intersection Signal Delay: 10.5
 Intersection Capacity Utilization 67.2%
 Analysis Period (min) 15

Intersection LOS: B
 ICU Level of Service C

Splits and Phases: 69: Brockway Road & Route 9D





Movement	WBL	WBR	NBT	NBR	SBL	SBT
Lane Configurations						
Volume (veh/h)	7	44	767	8	44	890
Sign Control	Stop		Free			Free
Grade	0%		0%			0%
Peak Hour Factor	0.63	0.63	0.84	0.84	0.92	0.92
Hourly flow rate (vph)	11	70	913	10	48	967
Pedestrians						
Lane Width (ft)						
Walking Speed (ft/s)						
Percent Blockage						
Right turn flare (veh)						
Median type			None			None
Median storage (veh)						
Upstream signal (ft)						
pX, platoon unblocked						
vC, conflicting volume	1981	918			923	
vC1, stage 1 conf vol						
vC2, stage 2 conf vol						
vCu, unblocked vol	1981	918			923	
tC, single (s)	6.4	6.2			4.1	
tC, 2 stage (s)						
tF (s)	3.5	3.3			2.2	
p0 queue free %	82	79			94	
cM capacity (veh/h)	63	329			736	

Direction, Lane #	WB 1	NB 1	SB 1
Volume Total	81	923	1015
Volume Left	11	0	48
Volume Right	70	10	0
cSH	209	1700	736
Volume to Capacity	0.39	0.54	0.06
Queue Length 95th (ft)	43	0	5
Control Delay (s)	32.8	0.0	2.0
Lane LOS	D		A
Approach Delay (s)	32.8	0.0	2.0
Approach LOS	D		

Intersection Summary			
Average Delay		2.3	
Intersection Capacity Utilization		92.7%	ICU Level of Service F
Analysis Period (min)		15	



Movement	EBL	EBR	NBL	NBT	SBT	SBR
Lane Configurations						
Volume (veh/h)	0	45	50	761	889	0
Sign Control	Stop			Free	Free	
Grade	0%			0%	0%	
Peak Hour Factor	0.85	0.85	0.84	0.84	0.92	0.92
Hourly flow rate (vph)	0	53	60	906	966	0
Pedestrians						
Lane Width (ft)						
Walking Speed (ft/s)						
Percent Blockage						
Right turn flare (veh)						
Median type				None	None	
Median storage (veh)						
Upstream signal (ft)						
pX, platoon unblocked						
vC, conflicting volume	1991	966	966			
vC1, stage 1 conf vol						
vC2, stage 2 conf vol						
vCu, unblocked vol	1991	966	966			
tC, single (s)	6.4	6.2	4.1			
tC, 2 stage (s)						
tF (s)	3.5	3.3	2.2			
p0 queue free %	100	83	92			
cM capacity (veh/h)	61	309	701			
Direction, Lane #	EB 1	NB 1	SB 1			
Volume Total	53	965	966			
Volume Left	0	60	0			
Volume Right	53	0	0			
cSH	309	701	1700			
Volume to Capacity	0.17	0.08	0.57			
Queue Length 95th (ft)	15	7	0			
Control Delay (s)	19.1	2.5	0.0			
Lane LOS	C	A				
Approach Delay (s)	19.1	2.5	0.0			
Approach LOS	C					
Intersection Summary						
Average Delay			1.7			
Intersection Capacity Utilization			84.4%		ICU Level of Service	E
Analysis Period (min)			15			



Movement	EBL	EBR	NBL	NBT	SBT	SBR
Lane Configurations						
Volume (veh/h)	3	0	0	761	889	10
Sign Control	Stop			Free	Free	
Grade	0%			0%	0%	
Peak Hour Factor	0.85	0.85	0.84	0.84	0.92	0.92
Hourly flow rate (vph)	4	0	0	906	966	11
Pedestrians						
Lane Width (ft)						
Walking Speed (ft/s)						
Percent Blockage						
Right turn flare (veh)						
Median type						
Median storage (veh)						
Upstream signal (ft)						
pX, platoon unblocked						
vC, conflicting volume	1878	972	977			
vC1, stage 1 conf vol						
vC2, stage 2 conf vol						
vCu, unblocked vol	1878	972	977			
tC, single (s)	6.4	6.2	4.1			
tC, 2 stage (s)						
tF (s)	3.5	3.3	2.2			
p0 queue free %	96	100	100			
cM capacity (veh/h)	79	306	694			
Direction, Lane #	EB 1	NB 1	SB 1			
Volume Total	4	906	977			
Volume Left	4	0	0			
Volume Right	0	0	11			
cSH	79	1700	1700			
Volume to Capacity	0.04	0.53	0.57			
Queue Length 95th (ft)	3	0	0			
Control Delay (s)	53.0	0.0	0.0			
Lane LOS	F					
Approach Delay (s)	53.0	0.0	0.0			
Approach LOS	F					
Intersection Summary						
Average Delay			0.1			
Intersection Capacity Utilization			57.4%	ICU Level of Service	B	
Analysis Period (min)			15			



Movement	WBL	WBR	NBT	NBR	SBL	SBT
Lane Configurations		↗	↗			↖
Volume (veh/h)	0	10	50	0	3	45
Sign Control	Stop		Free			Free
Grade	0%		0%			0%
Peak Hour Factor	0.92	0.92	0.92	0.92	0.85	0.85
Hourly flow rate (vph)	0	11	54	0	4	53
Pedestrians						
Lane Width (ft)						
Walking Speed (ft/s)						
Percent Blockage						
Right turn flare (veh)						
Median type			None			None
Median storage (veh)						
Upstream signal (ft)						
pX, platoon unblocked						
vC, conflicting volume	114	54			54	
vC1, stage 1 conf vol						
vC2, stage 2 conf vol						
vCu, unblocked vol	114	54			54	
tC, single (s)	6.4	6.2			4.1	
tC, 2 stage (s)						
tF (s)	3.5	3.3			2.2	
p0 queue free %	100	99			100	
cM capacity (veh/h)	880	1013			1551	

Direction, Lane #	WB 1	NB 1	SB 1
Volume Total	11	54	56
Volume Left	0	0	4
Volume Right	11	0	0
cSH	1013	1700	1551
Volume to Capacity	0.01	0.03	0.00
Queue Length 95th (ft)	1	0	0
Control Delay (s)	8.6	0.0	0.5
Lane LOS	A		A
Approach Delay (s)	8.6	0.0	0.5
Approach LOS	A		

Intersection Summary			
Average Delay		1.0	
Intersection Capacity Utilization		13.3%	ICU Level of Service A
Analysis Period (min)		15	

Bypass Tunnel
34: River Road North & Old State Road

2015 Future Without Project 1 Conditions

AM Peak



Movement	EBL	EBR	NBL	NBT	SBT	SBR
Lane Configurations						
Sign Control	Stop			Stop	Stop	
Volume (vph)	33	22	11	48	26	15
Peak Hour Factor	0.83	0.83	0.68	0.68	0.62	0.62
Hourly flow rate (vph)	40	27	16	71	42	24
Direction, Lane #	EB 1	NB 1	SB 1			
Volume Total (vph)	66	87	66			
Volume Left (vph)	40	16	0			
Volume Right (vph)	27	0	24			
Hadj (s)	-0.09	0.07	-0.19			
Departure Headway (s)	4.1	4.2	3.9			
Degree Utilization, x	0.08	0.10	0.07			
Capacity (veh/h)	837	836	889			
Control Delay (s)	7.5	7.6	7.3			
Approach Delay (s)	7.5	7.6	7.3			
Approach LOS	A	A	A			
Intersection Summary						
Delay			7.5			
HCM Level of Service			A			
Intersection Capacity Utilization		19.8%		ICU Level of Service		A
Analysis Period (min)			15			

Bypass Tunnel
37: River Road North & DEP Shaft 6 Driveway

2015 Future Without Project 1 Conditions

AM Peak



Movement	EBL	EBT	WBT	WBR	SBL	SBR
Lane Configurations		↔	↔		↔	
Volume (veh/h)	0	50	19	8	0	6
Sign Control		Free	Free		Stop	
Grade		0%	0%		0%	
Peak Hour Factor	0.92	0.92	0.75	0.75	0.63	0.63
Hourly flow rate (vph)	0	54	25	11	0	10
Pedestrians						
Lane Width (ft)						
Walking Speed (ft/s)						
Percent Blockage						
Right turn flare (veh)						
Median type		None	None			
Median storage (veh)						
Upstream signal (ft)						
pX, platoon unblocked						
vC, conflicting volume	36				85	31
vC1, stage 1 conf vol						
vC2, stage 2 conf vol						
vCu, unblocked vol	36				85	31
tC, single (s)	4.1				6.4	6.2
tC, 2 stage (s)						
tF (s)	2.2				3.5	3.3
p0 queue free %	100				100	99
cM capacity (veh/h)	1575				916	1044

Direction, Lane #	EB 1	WB 1	SB 1
Volume Total	54	36	10
Volume Left	0	0	0
Volume Right	0	11	10
cSH	1575	1700	1044
Volume to Capacity	0.00	0.02	0.01
Queue Length 95th (ft)	0	0	1
Control Delay (s)	0.0	0.0	8.5
Lane LOS			A
Approach Delay (s)	0.0	0.0	8.5
Approach LOS			A

Intersection Summary			
Average Delay		0.8	
Intersection Capacity Utilization		13.3%	ICU Level of Service A
Analysis Period (min)		15	



Movement	WBL	WBR	NBT	NBR	SBL	SBT
Lane Configurations						
Volume (veh/h)	19	12	15	57	23	9
Sign Control	Stop		Free			Free
Grade	0%		0%			0%
Peak Hour Factor	0.59	0.59	0.68	0.68	0.60	0.60
Hourly flow rate (vph)	32	20	22	84	38	15
Pedestrians						
Lane Width (ft)						
Walking Speed (ft/s)						
Percent Blockage						
Right turn flare (veh)						
Median type			None			None
Median storage (veh)						
Upstream signal (ft)						
pX, platoon unblocked						
vC, conflicting volume	156	64			106	
vC1, stage 1 conf vol						
vC2, stage 2 conf vol						
vCu, unblocked vol	156	64			106	
tC, single (s)	6.4	6.3			4.1	
tC, 2 stage (s)						
tF (s)	3.5	3.4			2.2	
p0 queue free %	96	98			97	
cM capacity (veh/h)	814	973			1467	

Direction, Lane #	WB 1	NB 1	SB 1
Volume Total	53	106	53
Volume Left	32	0	38
Volume Right	20	84	0
cSH	869	1700	1467
Volume to Capacity	0.06	0.06	0.03
Queue Length 95th (ft)	5	0	2
Control Delay (s)	9.4	0.0	5.5
Lane LOS	A		A
Approach Delay (s)	9.4	0.0	5.5
Approach LOS	A		

Intersection Summary			
Average Delay		3.7	
Intersection Capacity Utilization		18.4%	ICU Level of Service A
Analysis Period (min)		15	



Movement	EBL	EBR	NBL	NBT	SBT	SBR
Lane Configurations						
Volume (veh/h)	25	7	4	770	880	11
Sign Control	Stop			Free	Free	
Grade	0%			0%	0%	
Peak Hour Factor	0.91	0.91	0.87	0.87	0.99	0.99
Hourly flow rate (vph)	27	8	5	885	889	11
Pedestrians						
Lane Width (ft)						
Walking Speed (ft/s)						
Percent Blockage						
Right turn flare (veh)						
Median type				None	None	
Median storage (veh)						
Upstream signal (ft)						
pX, platoon unblocked						
vC, conflicting volume	1789	894	900			
vC1, stage 1 conf vol						
vC2, stage 2 conf vol						
vCu, unblocked vol	1789	894	900			
tC, single (s)	6.4	6.2	4.1			
tC, 2 stage (s)						
tF (s)	3.5	3.3	2.2			
p0 queue free %	69	98	99			
cM capacity (veh/h)	89	340	742			
Direction, Lane #	EB 1	NB 1	SB 1			
Volume Total	35	890	900			
Volume Left	27	5	0			
Volume Right	8	0	11			
cSH	106	742	1700			
Volume to Capacity	0.33	0.01	0.53			
Queue Length 95th (ft)	33	0	0			
Control Delay (s)	55.2	0.2	0.0			
Lane LOS	F	A				
Approach Delay (s)	55.2	0.2	0.0			
Approach LOS	F					
Intersection Summary						
Average Delay			1.1			
Intersection Capacity Utilization		57.0%		ICU Level of Service		B
Analysis Period (min)			15			



Movement	EBL	EBR	NBL	NBT	SBT	SBR
Lane Configurations						
Volume (veh/h)	73	68	20	866	789	30
Sign Control	Stop			Free	Free	
Grade	0%			0%	0%	
Peak Hour Factor	0.84	0.84	0.96	0.96	0.93	0.93
Hourly flow rate (vph)	87	81	21	902	848	32
Pedestrians						
Lane Width (ft)						
Walking Speed (ft/s)						
Percent Blockage						
Right turn flare (veh)						
Median type				None	None	
Median storage (veh)						
Upstream signal (ft)						
pX, platoon unblocked						
vC, conflicting volume	1808	865	881			
vC1, stage 1 conf vol						
vC2, stage 2 conf vol						
vCu, unblocked vol	1808	865	881			
tC, single (s)	6.4	6.2	4.1			
tC, 2 stage (s)						
tF (s)	3.5	3.3	2.2			
p0 queue free %	0	77	97			
cM capacity (veh/h)	84	353	755			
Direction, Lane #	EB 1	NB 1	SB 1			
Volume Total	168	923	881			
Volume Left	87	21	0			
Volume Right	81	0	32			
cSH	133	755	1700			
Volume to Capacity	1.26	0.03	0.52			
Queue Length 95th (ft)	260	2	0			
Control Delay (s)	227.2	0.8	0.0			
Lane LOS	F	A				
Approach Delay (s)	227.2	0.8	0.0			
Approach LOS	F					
Intersection Summary						
Average Delay			19.7			
Intersection Capacity Utilization			76.5%	ICU Level of Service		D
Analysis Period (min)			15			



Movement	EBL	EBR	NBL	NBT	SBT	SBR
Lane Configurations						
Volume (veh/h)	54	106	22	834	834	17
Sign Control	Stop			Free	Free	
Grade	0%			0%	0%	
Peak Hour Factor	0.74	0.74	0.85	0.85	0.92	0.92
Hourly flow rate (vph)	73	143	26	981	907	18
Pedestrians						
Lane Width (ft)						
Walking Speed (ft/s)						
Percent Blockage						
Right turn flare (veh)						
Median type				None	None	
Median storage (veh)						
Upstream signal (ft)				1174		
pX, platoon unblocked	0.52					
vC, conflicting volume	1949	916	925			
vC1, stage 1 conf vol						
vC2, stage 2 conf vol						
vCu, unblocked vol	2357	916	925			
tC, single (s)	6.4	6.2	4.1			
tC, 2 stage (s)						
tF (s)	3.5	3.3	2.2			
p0 queue free %	0	57	96			
cM capacity (veh/h)	20	330	727			
Direction, Lane #	EB 1	NB 1	SB 1			
Volume Total	216	1007	925			
Volume Left	73	26	0			
Volume Right	143	0	18			
cSH	52	727	1700			
Volume to Capacity	4.12	0.04	0.54			
Queue Length 95th (ft)	Err	3	0			
Control Delay (s)	Err	1.1	0.0			
Lane LOS	F	A				
Approach Delay (s)	Err	1.1	0.0			
Approach LOS	F					
Intersection Summary						
Average Delay			1006.9			
Intersection Capacity Utilization			77.8%	ICU Level of Service		D
Analysis Period (min)			15			

Bypass Tunnel
60: Chelsea Road & Chelsea Ridge Apts

2015 Future Without Project 1 Conditions

AM Peak



Movement	EBL	EBT	WBT	WBR	SBL	SBR
Lane Configurations						
Volume (veh/h)	10	37	20	12	106	9
Sign Control		Free	Free		Stop	
Grade		0%	0%		0%	
Peak Hour Factor	0.72	0.72	0.70	0.70	0.70	0.70
Hourly flow rate (vph)	14	51	29	17	151	13
Pedestrians						
Lane Width (ft)						
Walking Speed (ft/s)						
Percent Blockage						
Right turn flare (veh)						
Median type		None	None			
Median storage (veh)						
Upstream signal (ft)						
pX, platoon unblocked						
vC, conflicting volume	46				116	37
vC1, stage 1 conf vol						
vC2, stage 2 conf vol						
vCu, unblocked vol	46				116	37
tC, single (s)	4.1				6.4	6.2
tC, 2 stage (s)						
tF (s)	2.2				3.5	3.3
p0 queue free %	99				83	99
cM capacity (veh/h)	1543				872	1035

Direction, Lane #	EB 1	WB 1	SB 1
Volume Total	65	46	164
Volume Left	14	0	151
Volume Right	0	17	13
cSH	1543	1700	883
Volume to Capacity	0.01	0.03	0.19
Queue Length 95th (ft)	1	0	17
Control Delay (s)	1.6	0.0	10.0
Lane LOS	A		B
Approach Delay (s)	1.6	0.0	10.0
Approach LOS			B

Intersection Summary			
Average Delay		6.4	
Intersection Capacity Utilization	22.3%		ICU Level of Service A
Analysis Period (min)		15	



Movement	EBL	EBR	NBL	NBT	SBT	SBR
Lane Configurations						
Volume (veh/h)	4	87	74	1010	733	0
Sign Control	Stop			Free	Free	
Grade	0%			0%	0%	
Peak Hour Factor	0.89	0.89	0.92	0.92	0.94	0.94
Hourly flow rate (vph)	4	98	80	1098	780	0
Pedestrians						
Lane Width (ft)						
Walking Speed (ft/s)						
Percent Blockage						
Right turn flare (veh)						
Median type				None	None	
Median storage (veh)						
Upstream signal (ft)						
pX, platoon unblocked						
vC, conflicting volume	2038	780	780			
vC1, stage 1 conf vol						
vC2, stage 2 conf vol						
vCu, unblocked vol	2038	780	780			
tC, single (s)	6.4	6.2	4.1			
tC, 2 stage (s)						
tF (s)	3.5	3.3	2.2			
p0 queue free %	92	75	90			
cM capacity (veh/h)	56	395	824			

Direction, Lane #	EB 1	NB 1	NB 2	SB 1
Volume Total	102	80	1098	780
Volume Left	4	80	0	0
Volume Right	98	0	0	0
cSH	312	824	1700	1700
Volume to Capacity	0.33	0.10	0.65	0.46
Queue Length 95th (ft)	35	8	0	0
Control Delay (s)	22.0	9.8	0.0	0.0
Lane LOS	C	A		
Approach Delay (s)	22.0	0.7		0.0
Approach LOS	C			

Intersection Summary			
Average Delay		1.5	
Intersection Capacity Utilization		65.4%	ICU Level of Service C
Analysis Period (min)		15	

Bypass Tunnel
64: Castle Point Road North & Route 9D

2015 Future Without Project 1 Conditions
AM Peak

Movement	EBL	EBT	EBR	WBL	WBT	WBR	NBL	NBT	NBR	SBL	SBT	SBR
Lane Configurations												
Volume (veh/h)	6	0	6	0	0	0	222	791	1	2	727	1
Sign Control		Stop			Stop			Free			Free	
Grade		0%			0%			0%			0%	
Peak Hour Factor	0.89	0.89	0.89	0.75	0.75	0.75	0.92	0.92	0.92	0.94	0.94	0.94
Hourly flow rate (vph)	7	0	7	0	0	0	241	860	1	2	773	1
Pedestrians												
Lane Width (ft)												
Walking Speed (ft/s)												
Percent Blockage												
Right turn flare (veh)												
Median type							None			None		
Median storage (veh)												
Upstream signal (ft)												
pX, platoon unblocked												
vC, conflicting volume	2121	2122	774	2127	2122	860	774			861		
vC1, stage 1 conf vol												
vC2, stage 2 conf vol												
vCu, unblocked vol	2121	2122	774	2127	2122	860	774			861		
tC, single (s)	7.1	6.5	6.2	7.1	6.5	6.2	4.1			4.1		
tC, 2 stage (s)												
tF (s)	3.5	4.0	3.3	3.5	4.0	3.3	2.2			2.2		
p0 queue free %	76	100	98	100	100	100	71			100		
cM capacity (veh/h)	28	35	398	28	35	355	828			777		
Direction, Lane #	EB 1	WB 1	NB 1	NB 2	SB 1	SB 2						
Volume Total	13	0	241	861	2	774						
Volume Left	7	0	241	0	2	0						
Volume Right	7	0	0	1	0	1						
cSH	53	1700	828	1700	777	1700						
Volume to Capacity	0.26	0.00	0.29	0.51	0.00	0.46						
Queue Length 95th (ft)	22	0	30	0	0	0						
Control Delay (s)	95.1	0.0	11.1	0.0	9.6	0.0						
Lane LOS	F	A	B		A							
Approach Delay (s)	95.1	0.0	2.4		0.0							
Approach LOS	F	A										
Intersection Summary												
Average Delay			2.1									
Intersection Capacity Utilization			64.0%	ICU Level of Service	B							
Analysis Period (min)			15									




Movement	EBL	EBR	NBL	NBT	SBT	SBR
Lane Configurations						
Volume (veh/h)	62	1	0	796	729	177
Sign Control	Stop			Free	Free	
Grade	0%			0%	0%	
Peak Hour Factor	0.70	0.70	0.86	0.86	0.94	0.94
Hourly flow rate (vph)	89	1	0	926	776	188
Pedestrians						
Lane Width (ft)						
Walking Speed (ft/s)						
Percent Blockage						
Right turn flare (veh)						
Median type				None	None	
Median storage (veh)						
Upstream signal (ft)						
pX, platoon unblocked						
vC, conflicting volume	1795	870	964			
vC1, stage 1 conf vol						
vC2, stage 2 conf vol						
vCu, unblocked vol	1795	870	964			
tC, single (s)	6.4	6.2	4.1			
tC, 2 stage (s)						
tF (s)	3.5	3.3	2.2			
p0 queue free %	0	100	100			
cM capacity (veh/h)	88	351	702			
Direction, Lane #	EB 1	NB 1	SB 1			
Volume Total	90	926	964			
Volume Left	89	0	0			
Volume Right	1	0	188			
cSH	89	702	1700			
Volume to Capacity	1.01	0.00	0.57			
Queue Length 95th (ft)	146	0	0			
Control Delay (s)	181.8	0.0	0.0			
Lane LOS	F					
Approach Delay (s)	181.8	0.0	0.0			
Approach LOS	F					
Intersection Summary						
Average Delay			8.3			
Intersection Capacity Utilization			59.3%	ICU Level of Service		B
Analysis Period (min)			15			

Bypass Tunnel
2: Geering Way & NYS Route 52

2015 Future without Project 1 Conditions

PM Peak



Lane Group	EBL	EBT	WBL	WBT	WBR	NBL	NBT	SBT
Lane Configurations		↕		↕	↕	↕	↑	↕
Volume (vph)	11	0	513	6	119	11	746	840
Turn Type	Perm		Perm		Perm	pm+pt		
Protected Phases		3		3		6	1	5
Permitted Phases	3		3		3	1		
Detector Phase	3	3	3	3	3	6	1	5
Switch Phase								
Minimum Initial (s)	5.0	5.0	5.0	5.0	5.0	3.0	10.0	10.0
Minimum Split (s)	10.0	10.0	10.0	10.0	10.0	8.0	15.0	15.0
Total Split (s)	30.0	30.0	30.0	30.0	30.0	15.0	60.0	45.0
Total Split (%)	33.3%	33.3%	33.3%	33.3%	33.3%	16.7%	66.7%	50.0%
Yellow Time (s)	4.0	4.0	4.0	4.0	4.0	4.0	4.0	4.0
All-Red Time (s)	1.0	1.0	1.0	1.0	1.0	1.0	1.0	1.0
Lost Time Adjust (s)	0.0	0.0	0.0	0.0	0.0	0.0	0.0	0.0
Total Lost Time (s)	5.0	5.0	5.0	5.0	5.0	5.0	5.0	5.0
Lead/Lag						Lead		Lag
Lead-Lag Optimize?						Yes		Yes
Recall Mode	None	None	None	None	None	None	C-Max	C-Max
Act Effct Green (s)		25.0		25.0	25.0	55.0	55.0	52.9
Actuated g/C Ratio		0.28		0.28	0.28	0.61	0.61	0.59
v/c Ratio		0.09		1.52	0.24	0.07	0.70	0.85
Control Delay		17.3		273.5	6.1	7.6	11.9	25.6
Queue Delay		0.0		0.0	0.0	0.0	0.6	6.7
Total Delay		17.3		273.5	6.1	7.6	12.5	32.3
LOS		B		F	A	A	B	C
Approach Delay		17.3		223.6			12.4	32.3
Approach LOS		B		F			B	C

Intersection Summary


Cycle Length: 90
 Actuated Cycle Length: 90
 Offset: 15 (17%), Referenced to phase 1:NBT and 5:SBT, Start of Green
 Natural Cycle: 130
 Control Type: Actuated-Coordinated
 Maximum v/c Ratio: 1.52
 Intersection Signal Delay: 79.2
 Intersection Capacity Utilization 88.6%
 Analysis Period (min) 15
 Intersection LOS: E
 ICU Level of Service E

Splits and Phases: 2: Geering Way & NYS Route 52



Bypass Tunnel
3: I-84 EB Off Ramp & NYS Route 52

2015 Future without Project 1 Conditions
PM Peak



Lane Group	EBL	EBT	WBL	WBT	NBT	SBL	SBT
Lane Configurations		↕		↕	↕	↕	↕
Volume (vph)	256	4	11	0	785	11	1087
Turn Type	Perm		Perm			pm+pt	
Protected Phases		3		3	1	2	5
Permitted Phases	3		3			5	
Detector Phase	3	3	3	3	1	2	5
Switch Phase							
Minimum Initial (s)	5.0	5.0	5.0	5.0	10.0	3.0	10.0
Minimum Split (s)	10.0	10.0	10.0	10.0	15.0	8.0	15.0
Total Split (s)	30.0	30.0	30.0	30.0	45.0	15.0	60.0
Total Split (%)	33.3%	33.3%	33.3%	33.3%	50.0%	16.7%	66.7%
Yellow Time (s)	4.0	4.0	4.0	4.0	4.0	4.0	4.0
All-Red Time (s)	1.0	1.0	1.0	1.0	1.0	1.0	1.0
Lost Time Adjust (s)	0.0	0.0	0.0	0.0	0.0	0.0	0.0
Total Lost Time (s)	5.0	5.0	5.0	5.0	5.0	5.0	5.0
Lead/Lag					Lag	Lead	
Lead-Lag Optimize?					Yes	Yes	
Recall Mode	None	None	None	None	C-Max	None	C-Max
Act Effct Green (s)		24.0		24.0	53.9	56.0	56.0
Actuated g/C Ratio		0.27		0.27	0.60	0.62	0.62
v/c Ratio		0.92		0.06	0.74	0.05	0.98
Control Delay		60.8		16.5	19.5	6.5	21.8
Queue Delay		0.0		0.0	0.0	0.0	24.8
Total Delay		60.8		16.5	19.5	6.5	46.6
LOS		E		B	B	A	D
Approach Delay		60.8		16.5	19.5		46.2
Approach LOS		E		B	B		D

Intersection Summary

Cycle Length: 90
 Actuated Cycle Length: 90
 Offset: 21 (23%), Referenced to phase 1:NBT and 5:SBTL, Start of Green
 Natural Cycle: 80
 Control Type: Actuated-Coordinated
 Maximum v/c Ratio: 0.98
 Intersection Signal Delay: 38.7
 Intersection Capacity Utilization 91.9%
 Analysis Period (min) 15
 Intersection LOS: D
 ICU Level of Service F

Splits and Phases: 3: I-84 EB Off Ramp & NYS Route 52



Bypass Tunnel
14: NYS Route 52 & Jackson Street

2015 Future without Project 1 Conditions

PM Peak

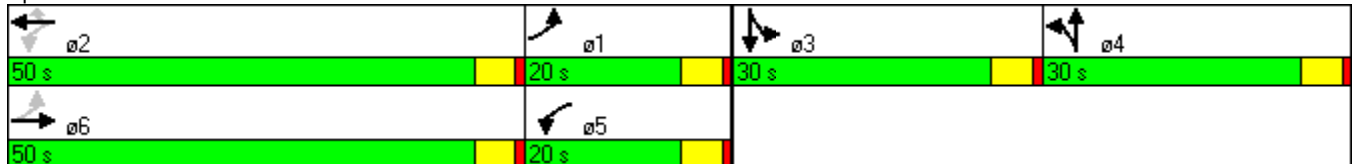


Lane Group	EBL	EBT	WBL	WBT	WBR	NBL	NBT	SBL	SBT
Lane Configurations									
Volume (vph)	190	613	9	514	116	152	113	86	53
Turn Type	pm+pt		pm+pt		Perm	Split		Split	
Protected Phases	1	6	5	2		4	4	3	3
Permitted Phases	6		2		2				
Detector Phase	1	6	5	2	2	4	4	3	3
Switch Phase									
Minimum Initial (s)	3.0	6.0	3.0	6.0	6.0	3.0	3.0	3.0	3.0
Minimum Split (s)	8.0	27.0	8.0	27.0	27.0	27.0	27.0	27.0	27.0
Total Split (s)	20.0	50.0	20.0	50.0	50.0	30.0	30.0	30.0	30.0
Total Split (%)	15.4%	38.5%	15.4%	38.5%	38.5%	23.1%	23.1%	23.1%	23.1%
Yellow Time (s)	4.0	4.0	4.0	4.0	4.0	4.0	4.0	4.0	4.0
All-Red Time (s)	1.0	1.0	1.0	1.0	1.0	1.0	1.0	1.0	1.0
Lost Time Adjust (s)	0.0	0.0	0.0	0.0	0.0	0.0	0.0	0.0	0.0
Total Lost Time (s)	5.0	5.0	5.0	5.0	5.0	5.0	5.0	5.0	5.0
Lead/Lag	Lag	Lead	Lag	Lead	Lead	Lag	Lag	Lead	Lead
Lead-Lag Optimize?	Yes	Yes	Yes	Yes	Yes	Yes	Yes	Yes	Yes
Recall Mode	None	Min	None	Min	Min	None	None	None	None
Act Effct Green (s)	55.6	53.1	43.6	36.3	36.3	16.0	16.0	18.3	18.3
Actuated g/C Ratio	0.52	0.50	0.41	0.34	0.34	0.15	0.15	0.17	0.17
v/c Ratio	0.61	0.74	0.05	0.87	0.25	0.63	0.54	0.42	0.80
Control Delay	42.9	30.7	19.7	49.2	28.2	56.4	51.9	46.6	46.2
Queue Delay	0.0	0.0	0.0	0.0	0.0	0.0	0.0	0.0	0.0
Total Delay	42.9	30.7	19.7	49.2	28.2	56.4	51.9	46.6	46.2
LOS	D	C	B	D	C	E	D	D	D
Approach Delay		33.6		44.9			54.3		46.4
Approach LOS		C		D			D		D

Intersection Summary

Cycle Length: 130	
Actuated Cycle Length: 106.3	
Natural Cycle: 100	
Control Type: Actuated-Uncoordinated	
Maximum v/c Ratio: 0.87	
Intersection Signal Delay: 42.1	Intersection LOS: D
Intersection Capacity Utilization 74.7%	ICU Level of Service D
Analysis Period (min) 15	

Splits and Phases: 14: NYS Route 52 & Jackson Street





Movement	WBL	WBR	NBT	NBR	SBL	SBT
Lane Configurations						
Volume (veh/h)	0	0	837	216	47	1098
Sign Control	Stop		Free			Free
Grade	0%		0%			0%
Peak Hour Factor	0.92	0.92	0.94	0.94	0.96	0.96
Hourly flow rate (vph)	0	0	890	230	49	1144
Pedestrians						
Lane Width (ft)						
Walking Speed (ft/s)						
Percent Blockage						
Right turn flare (veh)						
Median type			None			None
Median storage (veh)						
Upstream signal (ft)			134			439
pX, platoon unblocked	0.75	0.63			0.63	
vC, conflicting volume	2247	1005			1120	
vC1, stage 1 conf vol						
vC2, stage 2 conf vol						
vCu, unblocked vol	1390	717			899	
tC, single (s)	6.4	6.2			4.1	
tC, 2 stage (s)						
tF (s)	3.5	3.3			2.2	
p0 queue free %	100	100			90	
cM capacity (veh/h)	105	271			477	

Direction, Lane #	NB 1	SB 1	SB 2
Volume Total	1120	49	1144
Volume Left	0	49	0
Volume Right	230	0	0
cSH	1700	477	1700
Volume to Capacity	0.66	0.10	0.67
Queue Length 95th (ft)	0	9	0
Control Delay (s)	0.0	13.4	0.0
Lane LOS		B	
Approach Delay (s)	0.0	0.6	
Approach LOS			

Intersection Summary			
Average Delay		0.3	
Intersection Capacity Utilization		71.4%	ICU Level of Service C
Analysis Period (min)		15	



Movement	EBL	EBR	NBL	NBT	SBT	SBR
Lane Configurations						
Volume (veh/h)	0	0	80	757	1145	219
Sign Control	Stop			Free	Free	
Grade	0%			0%	0%	
Peak Hour Factor	0.93	0.93	0.93	0.93	0.92	0.92
Hourly flow rate (vph)	0	0	86	814	1245	238
Pedestrians						
Lane Width (ft)						
Walking Speed (ft/s)						
Percent Blockage						
Right turn flare (veh)						
Median type				None	None	
Median storage (veh)						
Upstream signal (ft)				451	122	
pX, platoon unblocked	0.70	0.55	0.55			
vC, conflicting volume	2231	1245	1483			
vC1, stage 1 conf vol						
vC2, stage 2 conf vol						
vCu, unblocked vol	1521	1032	1468			
tC, single (s)	6.4	6.2	4.1			
tC, 2 stage (s)						
tF (s)	3.5	3.3	2.2			
p0 queue free %	100	100	66			
cM capacity (veh/h)	60	154	251			
Direction, Lane #	NB 1	NB 2	SB 1	SB 2		
Volume Total	86	814	1245	238		
Volume Left	86	0	0	0		
Volume Right	0	0	0	238		
cSH	251	1700	1700	1700		
Volume to Capacity	0.34	0.48	0.73	0.14		
Queue Length 95th (ft)	37	0	0	0		
Control Delay (s)	26.7	0.0	0.0	0.0		
Lane LOS	D					
Approach Delay (s)	2.6		0.0			
Approach LOS						
Intersection Summary						
Average Delay			1.0			
Intersection Capacity Utilization			71.4%		ICU Level of Service	C
Analysis Period (min)			15			

Bypass Tunnel
17: Baxtertown Road & Osborne Hill Road

2015 Future without Project 1 Conditions
PM Peak



Movement	EBL	EBR	NBL	NBT	SBT	SBR
Lane Configurations						
Volume (veh/h)	25	45	128	292	244	46
Sign Control	Stop			Free	Free	
Grade	0%			0%	0%	
Peak Hour Factor	0.67	0.67	0.91	0.91	0.75	0.75
Hourly flow rate (vph)	37	67	141	321	325	61
Pedestrians						
Lane Width (ft)						
Walking Speed (ft/s)						
Percent Blockage						
Right turn flare (veh)		5				
Median type				None	None	
Median storage (veh)						
Upstream signal (ft)						
pX, platoon unblocked						
vC, conflicting volume	958	356	387			
vC1, stage 1 conf vol						
vC2, stage 2 conf vol						
vCu, unblocked vol	958	356	387			
tC, single (s)	6.4	6.2	4.1			
tC, 2 stage (s)						
tF (s)	3.5	3.3	2.2			
p0 queue free %	85	90	88			
cM capacity (veh/h)	251	688	1172			
Direction, Lane #	EB 1	NB 1	SB 1			
Volume Total	104	462	387			
Volume Left	37	141	0			
Volume Right	67	0	61			
cSH	703	1172	1700			
Volume to Capacity	0.15	0.12	0.23			
Queue Length 95th (ft)	13	10	0			
Control Delay (s)	14.7	3.5	0.0			
Lane LOS	B	A				
Approach Delay (s)	14.7	3.5	0.0			
Approach LOS	B					
Intersection Summary						
Average Delay			3.3			
Intersection Capacity Utilization			51.4%		ICU Level of Service	A
Analysis Period (min)			15			

Bypass Tunnel
3: I-84 EB Off Ramp & Route 9D

2015 Future without Project 1 Conditions

PM Peak



Lane Group	EBL	EBT	EBR	NBT	SBL	SBT	ø5	ø6	ø8
Lane Configurations									
Volume (vph)	519	4	459	708	142	461			
Turn Type	Split		Prot		custom				
Protected Phases	4	4	4	2	1	16	5	6	8
Permitted Phases					6				
Detector Phase	4	4	4	2	1	16			
Switch Phase									
Minimum Initial (s)	4.0	4.0	4.0	4.0	4.0		4.0	4.0	4.0
Minimum Split (s)	21.0	21.0	21.0	21.0	9.0		9.0	21.0	21.0
Total Split (s)	40.0	40.0	40.0	55.0	40.0	95.0	40.0	55.0	40.0
Total Split (%)	29.6%	29.6%	29.6%	40.7%	29.6%	70.4%	30%	41%	30%
Yellow Time (s)	4.0	4.0	4.0	4.0	4.0		4.0	4.0	4.0
All-Red Time (s)	1.0	1.0	1.0	1.0	1.0		1.0	1.0	1.0
Lost Time Adjust (s)	0.0	0.0	0.0	0.0	0.0	0.0			
Total Lost Time (s)	5.0	5.0	5.0	5.0	5.0	5.0			
Lead/Lag				Lag	Lead		Lead	Lag	
Lead-Lag Optimize?				Yes	Yes		Yes	Yes	
Recall Mode	None	None	None	C-Max	None		None	Max	None
Act Effct Green (s)	35.0	35.0	35.0	59.6	80.4	81.4			
Actuated g/C Ratio	0.26	0.26	0.26	0.44	0.60	0.60			
v/c Ratio	1.33	0.01	0.80	0.45	0.32	0.47			
Control Delay	202.8	37.2	22.2	26.7	15.6	16.5			
Queue Delay	41.4	0.0	0.0	0.0	0.2	0.4			
Total Delay	244.2	37.2	22.2	26.7	15.8	17.0			
LOS	F	D	C	C	B	B			
Approach Delay		139.6		26.7		16.7			
Approach LOS		F		C		B			

Intersection Summary

Cycle Length: 135
 Actuated Cycle Length: 135
 Offset: 0 (0%), Referenced to phase 2:NBT, Start of Green
 Natural Cycle: 70
 Control Type: Actuated-Coordinated
 Maximum v/c Ratio: 1.33
 Intersection Signal Delay: 70.4
 Intersection Capacity Utilization 96.5%
 Analysis Period (min) 15
 Intersection LOS: E
 ICU Level of Service F

Splits and Phases: 3: I-84 EB Off Ramp & Route 9D

#3 ø1 40 s	#3 #7 ø2 55 s	#3 ø4 40 s
#7 ø5 40 s	#3 #7 ø6 55 s	#7 ø8 40 s

Bypass Tunnel
7: I-84 WB On Ramp & Route 9D

2015 Future without Project 1 Conditions

PM Peak



Lane Group	WBT	WBR	NBL	NBT	SBT	SBR	ø1	ø2	ø4
Lane Configurations	↖	↗	↘	↑↑	↑↑	↗			
Volume (vph)	1	142	485	743	367	536			
Turn Type		Perm	pm+pt			Perm			
Protected Phases	8		5	2 5	6		1	2	4
Permitted Phases		8	2 5	5		6			
Detector Phase	8	8	5	2 5	6	6			
Switch Phase									
Minimum Initial (s)	4.0	4.0	4.0		4.0	4.0	4.0	4.0	4.0
Minimum Split (s)	21.0	21.0	9.0		21.0	21.0	9.0	21.0	21.0
Total Split (s)	40.0	40.0	40.0	95.0	55.0	55.0	40.0	55.0	40.0
Total Split (%)	29.6%	29.6%	29.6%	70.4%	40.7%	40.7%	30%	41%	30%
Yellow Time (s)	4.0	4.0	4.0		4.0	4.0	4.0	4.0	4.0
All-Red Time (s)	1.0	1.0	1.0		1.0	1.0	1.0	1.0	1.0
Lost Time Adjust (s)	0.0	0.0	0.0	0.0	0.0	0.0			
Total Lost Time (s)	5.0	5.0	5.0	5.0	5.0	5.0			
Lead/Lag			Lead		Lag	Lag	Lead	Lag	
Lead-Lag Optimize?			Yes		Yes	Yes	Yes	Yes	
Recall Mode	None	None	None		Max	Max	None	C-Max	None
Act Effct Green (s)	35.0	35.0	88.9	89.9	55.0	55.0			
Actuated g/C Ratio	0.26	0.26	0.66	0.67	0.41	0.41			
v/c Ratio	0.65	0.36	0.69	0.34	0.27	0.57			
Control Delay	52.1	14.7	21.7	11.6	28.2	4.9			
Queue Delay	0.9	0.0	5.9	0.6	0.0	0.0			
Total Delay	53.0	14.7	27.7	12.2	28.2	4.9			
LOS	D	B	C	B	C	A			
Approach Delay	38.6			18.3	14.3				
Approach LOS	D			B	B				

Intersection Summary

Cycle Length: 135
 Actuated Cycle Length: 135
 Offset: 0 (0%), Referenced to phase 2:NBT, Start of Green
 Natural Cycle: 70
 Control Type: Actuated-Coordinated
 Maximum v/c Ratio: 1.33
 Intersection Signal Delay: 20.5
 Intersection Capacity Utilization 96.5%
 Analysis Period (min) 15
 Intersection LOS: C
 ICU Level of Service F

Splits and Phases: 7: I-84 WB On Ramp & Route 9D

#3 ↙ ø1 40 s	#3 #7 ↑ ↗ ø2 55 s	#3 ↘ ø4 40 s
#7 ↖ ø5 40 s	#3 #7 ↓ ↘ ø6 55 s	#7 ↙ ø8 40 s

Bypass Tunnel
13: Retail Driveway & Route 9D

2015 Future without Project 1 Conditions

PM Peak

Lane Group	EBL	EBT	EBR	WBL	WBT	WBR	NBL	NBT	NBR	SBL	SBT	SBR
Lane Configurations												
Volume (vph)	29	3	6	24	2	22	9	910	30	14	998	34
Turn Type	Perm		Perm	Perm		Perm	pm+pt		Free	pm+pt		Perm
Protected Phases		4			8		5	2		1	6	
Permitted Phases	4		4	8		8	2		Free	6		6
Detector Phase	4	4	4	8	8	8	5	2		1	6	6
Switch Phase												
Minimum Initial (s)	4.0	4.0	4.0	4.0	4.0	4.0	4.0	4.0		4.0	4.0	4.0
Minimum Split (s)	21.0	21.0	21.0	21.0	21.0	21.0	9.0	21.0		9.0	21.0	21.0
Total Split (s)	45.0	45.0	45.0	45.0	45.0	45.0	25.0	45.0	0.0	25.0	45.0	45.0
Total Split (%)	39.1%	39.1%	39.1%	39.1%	39.1%	39.1%	21.7%	39.1%	0.0%	21.7%	39.1%	39.1%
Yellow Time (s)	4.0	4.0	4.0	4.0	4.0	4.0	4.0	4.0		4.0	4.0	4.0
All-Red Time (s)	1.0	1.0	1.0	1.0	1.0	1.0	1.0	1.0		1.0	1.0	1.0
Lost Time Adjust (s)	0.0	0.0	0.0	0.0	0.0	0.0	0.0	0.0	0.0	0.0	0.0	0.0
Total Lost Time (s)	5.0	5.0	5.0	5.0	5.0	5.0	5.0	5.0	4.0	5.0	5.0	5.0
Lead/Lag							Lead	Lag		Lead	Lag	Lag
Lead-Lag Optimize?							Yes	Yes		Yes	Yes	Yes
Recall Mode	None	None	None	None	None	None	None	None		None	None	None
Act Effct Green (s)		7.3	7.3		7.3	7.3	42.1	43.7	55.2	42.2	43.7	43.7
Actuated g/C Ratio		0.13	0.13		0.13	0.13	0.76	0.79	1.00	0.76	0.79	0.79
v/c Ratio		0.21	0.04		0.17	0.13	0.03	0.64	0.02	0.04	0.74	0.03
Control Delay		26.9	15.2		26.5	12.1	3.1	10.3	0.0	3.1	13.1	3.6
Queue Delay		0.0	0.0		0.0	0.0	0.0	0.0	0.0	0.0	0.0	0.0
Total Delay		26.9	15.2		26.5	12.1	3.1	10.3	0.0	3.1	13.1	3.6
LOS		C	B		C	B	A	B	A	A	B	A
Approach Delay		24.9			20.0			9.9			12.7	
Approach LOS		C			B			A			B	

Intersection Summary

Cycle Length: 115	
Actuated Cycle Length: 55.2	
Natural Cycle: 90	
Control Type: Semi Act-Uncoord	
Maximum v/c Ratio: 0.74	
Intersection Signal Delay: 12.0	Intersection LOS: B
Intersection Capacity Utilization 71.7%	ICU Level of Service C
Analysis Period (min) 15	

Splits and Phases: 13: Retail Driveway & Route 9D




	↙	↖	↑	↗	↘	↓
Lane Group	WBL	WBR	NBT	NBR	SBL	SBT
Lane Configurations	↙	↖	↑	↗	↘	↓
Volume (vph)	92	166	781	74	207	800
Turn Type		pm+ov		Perm	pm+pt	
Protected Phases	8	1	2		1	5
Permitted Phases		8		2	5	
Detector Phase	8	1	2	2	1	5
Switch Phase						
Minimum Initial (s)	4.0	4.0	4.0	4.0	4.0	4.0
Minimum Split (s)	21.0	9.0	21.0	21.0	9.0	21.0
Total Split (s)	21.0	15.0	25.0	25.0	15.0	40.0
Total Split (%)	34.4%	24.6%	41.0%	41.0%	24.6%	65.6%
Yellow Time (s)	4.0	4.0	4.0	4.0	4.0	4.0
All-Red Time (s)	1.0	1.0	1.0	1.0	1.0	1.0
Lost Time Adjust (s)	0.0	0.0	0.0	0.0	0.0	0.0
Total Lost Time (s)	5.0	5.0	5.0	5.0	5.0	5.0
Lead/Lag		Lag	Lead	Lead	Lag	
Lead-Lag Optimize?		Yes	Yes	Yes	Yes	
Recall Mode	None	None	C-Max	C-Max	None	None
Act Effct Green (s)	8.9	20.6	30.4	30.4	44.2	45.2
Actuated g/C Ratio	0.15	0.34	0.50	0.50	0.72	0.74
v/c Ratio	0.41	0.34	0.90	0.10	0.55	0.60
Control Delay	27.5	11.8	33.5	3.8	19.5	8.0
Queue Delay	0.0	0.0	0.0	0.0	0.0	0.0
Total Delay	27.5	11.8	33.5	3.8	19.5	8.0
LOS	C	B	C	A	B	A
Approach Delay	17.4		30.9			10.4
Approach LOS	B		C			B

Intersection Summary

Cycle Length: 61
 Actuated Cycle Length: 61
 Offset: 0 (0%), Referenced to phase 2:NBT, Start of Green
 Natural Cycle: 70
 Control Type: Actuated-Coordinated
 Maximum v/c Ratio: 0.90
 Intersection Signal Delay: 19.6
 Intersection Capacity Utilization 70.2%
 Analysis Period (min) 15
 Intersection LOS: B
 ICU Level of Service C

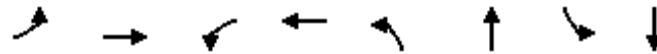
Splits and Phases: 19: Red Schoolhouse Road & Route 9D



Bypass Tunnel
22: Chelsea Road & Route 9D

2015 Future without Project 1 Conditions

PM Peak



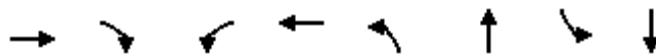
Lane Group	EBL	EBT	WBL	WBT	NBL	NBT	SBL	SBT
Lane Configurations		↕		↕	↗	↖	↗	↖
Volume (vph)	21	24	35	65	50	924	28	930
Turn Type	Perm		Perm		pm+pt		pm+pt	
Protected Phases		4		8	5	2	1	6
Permitted Phases	4		8		2		6	
Detector Phase	4	4	8	8	5	2	1	6
Switch Phase								
Minimum Initial (s)	4.0	4.0	4.0	4.0	4.0	4.0	4.0	4.0
Minimum Split (s)	15.0	15.0	15.0	15.0	15.0	26.0	15.0	26.0
Total Split (s)	20.0	20.0	20.0	20.0	20.0	45.0	20.0	45.0
Total Split (%)	23.5%	23.5%	23.5%	23.5%	23.5%	52.9%	23.5%	52.9%
Yellow Time (s)	4.0	4.0	4.0	4.0	4.0	4.0	4.0	4.0
All-Red Time (s)	1.0	1.0	1.0	1.0	1.0	1.0	1.0	1.0
Lost Time Adjust (s)	0.0	0.0	0.0	0.0	0.0	0.0	0.0	0.0
Total Lost Time (s)	5.0	5.0	5.0	5.0	5.0	5.0	5.0	5.0
Lead/Lag					Lead	Lag	Lead	Lag
Lead-Lag Optimize?					Yes	Yes	Yes	Yes
Recall Mode	None	None	None	None	None	Max	None	Max
Act Effct Green (s)		10.8		10.8	45.5	43.0	44.1	40.7
Actuated g/C Ratio		0.16		0.16	0.67	0.63	0.65	0.60
v/c Ratio		0.38		0.58	0.20	0.86	0.12	0.93
Control Delay		20.9		32.2	5.8	23.3	5.1	32.1
Queue Delay		0.0		0.0	0.0	0.0	0.0	0.0
Total Delay		20.9		32.2	5.8	23.3	5.1	32.1
LOS		C		C	A	C	A	C
Approach Delay		20.9		32.2		22.4		31.3
Approach LOS		C		C		C		C

Intersection Summary

Cycle Length: 85	
Actuated Cycle Length: 68.1	
Natural Cycle: 90	
Control Type: Actuated-Uncoordinated	
Maximum v/c Ratio: 0.93	
Intersection Signal Delay: 27.0	Intersection LOS: C
Intersection Capacity Utilization 69.3%	ICU Level of Service C
Analysis Period (min) 15	

Splits and Phases: 22: Chelsea Road & Route 9D






Lane Group	EBT	EBR	WBL	WBT	NBL	NBT	SBL	SBT
Lane Configurations								
Volume (vph)	92	150	206	81	96	715	33	745
Turn Type		custom	custom		pm+pt		pm+pt	
Protected Phases	7	7	8	8	5	2	1	6
Permitted Phases		7	8		2		6	
Detector Phase	7	7	8	8	5	2	1	6
Switch Phase								
Minimum Initial (s)	4.0	4.0	4.0	4.0	4.0	4.0	4.0	4.0
Minimum Split (s)	10.0	10.0	10.0	10.0	8.0	21.0	8.0	21.0
Total Split (s)	22.0	22.0	16.0	16.0	10.0	42.0	10.0	42.0
Total Split (%)	24.4%	24.4%	17.8%	17.8%	11.1%	46.7%	11.1%	46.7%
Yellow Time (s)	3.0	3.0	3.0	3.0	3.0	3.0	3.0	3.0
All-Red Time (s)	2.0	2.0	2.0	2.0	0.0	2.0	0.0	2.0
Lost Time Adjust (s)	0.0	0.0	0.0	0.0	0.0	0.0	0.0	0.0
Total Lost Time (s)	5.0	5.0	5.0	5.0	3.0	5.0	3.0	5.0
Lead/Lag	Lead	Lead	Lag	Lag	Lead	Lag	Lead	Lag
Lead-Lag Optimize?	Yes	Yes	Yes	Yes	Yes	Yes	Yes	Yes
Recall Mode	None	None	None	None	None	Max	None	Max
Act Effct Green (s)	13.3	13.3	11.1	11.1	45.4	39.4	44.2	37.3
Actuated g/C Ratio	0.16	0.16	0.13	0.13	0.54	0.47	0.52	0.44
v/c Ratio	0.64	0.48	1.15	0.59	0.49	1.14	0.17	1.06
Control Delay	45.1	9.6	143.6	42.8	19.2	102.8	11.2	75.9
Queue Delay	0.0	0.0	0.0	0.0	0.0	0.0	0.0	0.0
Total Delay	45.1	9.6	143.6	42.8	19.2	102.8	11.2	75.9
LOS	D	A	F	D	B	F	B	E
Approach Delay	27.1			107.8		94.4		73.4
Approach LOS	C			F		F		E

Intersection Summary

Cycle Length: 90
 Actuated Cycle Length: 84.4
 Natural Cycle: 100
 Control Type: Actuated-Uncoordinated
 Maximum v/c Ratio: 1.15
 Intersection Signal Delay: 80.4
 Intersection Capacity Utilization 79.5%
 Analysis Period (min) 15

Intersection LOS: F
 ICU Level of Service D

Splits and Phases: 48: New Hamburg Road & Route 9D



Bypass Tunnel
51: Old Hopewell Road & Route 9

2015 Future without Project 1 Conditions

PM Peak



Lane Group	EBL	EBT	EBR	WBT	WBR	NBL	NBT	NBR	SBL	SBT	SBR
Lane Configurations											
Volume (vph)	109	128	139	145	118	183	1692	64	97	1139	97
Turn Type	custom		custom		custom	Prot		pm+ov	Prot		pm+ov
Protected Phases	7	7	7	8	8	5	2	8	1	6	7
Permitted Phases	7	7	7	8	8			2			6
Detector Phase	7	7	7	8	8	5	2	8	1	6	7
Switch Phase											
Minimum Initial (s)	4.0	4.0	4.0	4.0	4.0	4.0	4.0	4.0	4.0	4.0	4.0
Minimum Split (s)	21.0	21.0	21.0	21.0	21.0	8.0	21.0	21.0	8.0	21.0	21.0
Total Split (s)	30.0	30.0	30.0	27.0	27.0	28.0	65.0	27.0	28.0	65.0	30.0
Total Split (%)	20.0%	20.0%	20.0%	18.0%	18.0%	18.7%	43.3%	18.0%	18.7%	43.3%	20.0%
Yellow Time (s)	3.0	3.0	3.0	3.0	3.0	3.0	3.0	3.0	3.0	3.0	3.0
All-Red Time (s)	2.0	2.0	2.0	2.0	2.0	0.0	2.0	2.0	0.0	2.0	2.0
Lost Time Adjust (s)	0.0	0.0	0.0	0.0	0.0	0.0	0.0	0.0	0.0	0.0	0.0
Total Lost Time (s)	5.0	5.0	5.0	5.0	5.0	3.0	5.0	5.0	3.0	5.0	5.0
Lead/Lag	Lead	Lead	Lead	Lag	Lag	Lead	Lag	Lag	Lead	Lag	Lead
Lead-Lag Optimize?	Yes	Yes	Yes	Yes	Yes	Yes	Yes	Yes	Yes	Yes	Yes
Recall Mode	None	None	None	None	None	None	None	None	None	None	None
Act Effct Green (s)	17.9	17.9	17.9	22.2	22.2	19.7	63.2	85.4	13.2	56.7	79.6
Actuated g/C Ratio	0.13	0.13	0.13	0.16	0.16	0.15	0.47	0.63	0.10	0.42	0.59
v/c Ratio	0.60	0.67	0.49	0.99	0.37	0.78	1.08	0.07	0.59	0.78	0.10
Control Delay	67.2	70.5	12.3	107.3	16.0	77.4	83.3	3.2	74.1	39.4	2.6
Queue Delay	0.0	0.0	0.0	0.0	0.0	0.0	0.0	0.0	0.0	0.0	0.0
Total Delay	67.2	70.5	12.3	107.3	16.0	77.4	83.3	3.2	74.1	39.4	2.6
LOS	E	E	B	F	B	E	F	A	E	D	A
Approach Delay		48.0		79.4			80.1			39.2	
Approach LOS		D		E			F			D	

Intersection Summary

Cycle Length: 150	
Actuated Cycle Length: 134.6	
Natural Cycle: 120	
Control Type: Actuated-Uncoordinated	
Maximum v/c Ratio: 1.08	
Intersection Signal Delay: 63.6	Intersection LOS: E
Intersection Capacity Utilization 89.2%	ICU Level of Service E
Analysis Period (min) 15	

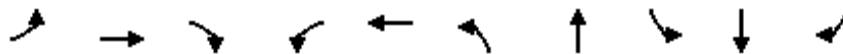
Splits and Phases: 51: Old Hopewell Road & Route 9

ø1 28 s	ø2 65 s	ø7 30 s	ø8 27 s
ø5 28 s	ø6 65 s		

Bypass Tunnel
69: Brockway Road & Route 9D

2015 Future without Project 1 Conditions

PM Peak



Lane Group	EBL	EBT	EBR	WBL	WBT	NBL	NBT	SBL	SBT	SBR
Lane Configurations		↖	↗		↔	↗	↑	↘	↑↑	↗
Volume (vph)	45	3	97	25	8	161	836	26	818	58
Turn Type	Perm		pm+ov	Perm		pm+pt		pm+pt		Perm
Protected Phases		4	5		8	5	2	1	6	
Permitted Phases	4		4	8		2		6		6
Detector Phase	4	4	5	8	8	5	2	1	6	6
Switch Phase										
Minimum Initial (s)	4.0	4.0	4.0	4.0	4.0	4.0	4.0	4.0	4.0	4.0
Minimum Split (s)	9.0	9.0	9.0	9.0	9.0	9.0	9.0	9.0	9.0	9.0
Total Split (s)	15.0	15.0	10.0	15.0	15.0	10.0	65.0	10.0	65.0	65.0
Total Split (%)	16.7%	16.7%	11.1%	16.7%	16.7%	11.1%	72.2%	11.1%	72.2%	72.2%
Yellow Time (s)	3.0	3.0	3.0	3.0	3.0	3.0	3.0	3.0	3.0	3.0
All-Red Time (s)	2.0	2.0	2.0	2.0	2.0	2.0	2.0	2.0	2.0	2.0
Lost Time Adjust (s)	0.0	0.0	0.0	0.0	0.0	0.0	0.0	0.0	0.0	0.0
Total Lost Time (s)	5.0	5.0	5.0	5.0	5.0	5.0	5.0	5.0	5.0	5.0
Lead/Lag			Lead			Lead	Lag	Lead	Lag	Lag
Lead-Lag Optimize?			Yes			Yes	Yes	Yes	Yes	Yes
Recall Mode	None	None	None	None	None	None	Min	None	Min	Min
Act Effct Green (s)		8.5	12.8		8.3	46.2	47.9	41.9	36.2	36.2
Actuated g/C Ratio		0.14	0.21		0.14	0.76	0.79	0.69	0.60	0.60
v/c Ratio		0.25	0.29		0.33	0.39	0.61	0.08	0.47	0.07
Control Delay		33.6	7.9		26.1	5.2	9.4	3.0	7.9	1.7
Queue Delay		0.0	0.0		0.0	0.0	0.0	0.0	0.0	0.0
Total Delay		33.6	7.9		26.1	5.2	9.4	3.0	7.9	1.7
LOS		C	A		C	A	A	A	A	A
Approach Delay		16.4			26.1		8.7		7.3	
Approach LOS		B			C		A		A	

Intersection Summary

Cycle Length: 90

Actuated Cycle Length: 60.4

Natural Cycle: 60

Control Type: Actuated-Uncoordinated

Maximum v/c Ratio: 0.61

Intersection Signal Delay: 9.2


Intersection LOS: A

Intersection Capacity Utilization 70.0%

ICU Level of Service C

Analysis Period (min) 15

Splits and Phases: 69: Brockway Road & Route 9D





Movement	WBL	WBR	NBT	NBR	SBL	SBT
Lane Configurations						
Volume (veh/h)	12	45	955	4	32	944
Sign Control	Stop		Free			Free
Grade	0%		0%			0%
Peak Hour Factor	0.78	0.78	0.91	0.91	0.88	0.88
Hourly flow rate (vph)	15	58	1049	4	36	1073
Pedestrians						
Lane Width (ft)						
Walking Speed (ft/s)						
Percent Blockage						
Right turn flare (veh)						
Median type			None			None
Median storage (veh)						
Upstream signal (ft)						
pX, platoon unblocked						
vC, conflicting volume	2197	1052			1054	
vC1, stage 1 conf vol						
vC2, stage 2 conf vol						
vCu, unblocked vol	2197	1052			1054	
tC, single (s)	6.4	6.2			4.1	
tC, 2 stage (s)						
tF (s)	3.5	3.3			2.2	
p0 queue free %	67	79			94	
cM capacity (veh/h)	47	275			661	
Direction, Lane #	WB 1	NB 1	SB 1			
Volume Total	73	1054	1109			
Volume Left	15	0	36			
Volume Right	58	4	0			
cSH	136	1700	661			
Volume to Capacity	0.54	0.62	0.06			
Queue Length 95th (ft)	66	0	4			
Control Delay (s)	58.9	0.0	1.9			
Lane LOS	F		A			
Approach Delay (s)	58.9	0.0	1.9			
Approach LOS	F					
Intersection Summary						
Average Delay			2.9			
Intersection Capacity Utilization			85.6%		ICU Level of Service	E
Analysis Period (min)			15			



Movement	EBL	EBR	NBL	NBT	SBT	SBR
Lane Configurations						
Volume (veh/h)	0	33	65	935	943	0
Sign Control	Stop			Free	Free	
Grade	0%			0%	0%	
Peak Hour Factor	0.73	0.73	0.91	0.91	0.88	0.88
Hourly flow rate (vph)	0	45	71	1027	1072	0
Pedestrians						
Lane Width (ft)						
Walking Speed (ft/s)						
Percent Blockage						
Right turn flare (veh)						
Median type				None	None	
Median storage (veh)						
Upstream signal (ft)						
pX, platoon unblocked						
vC, conflicting volume	2242	1072	1072			
vC1, stage 1 conf vol						
vC2, stage 2 conf vol						
vCu, unblocked vol	2242	1072	1072			
tC, single (s)	6.4	6.2	4.1			
tC, 2 stage (s)						
tF (s)	3.5	3.3	2.2			
p0 queue free %	100	83	89			
cM capacity (veh/h)	41	268	650			
Direction, Lane #	EB 1	NB 1	SB 1			
Volume Total	45	1099	1072			
Volume Left	0	71	0			
Volume Right	45	0	0			
cSH	268	650	1700			
Volume to Capacity	0.17	0.11	0.63			
Queue Length 95th (ft)	15	9	0			
Control Delay (s)	21.1	3.6	0.0			
Lane LOS	C	A				
Approach Delay (s)	21.1	3.6	0.0			
Approach LOS	C					
Intersection Summary						
Average Delay			2.2			
Intersection Capacity Utilization		106.0%		ICU Level of Service		G
Analysis Period (min)			15			



Movement	EBL	EBR	NBL	NBT	SBT	SBR
Lane Configurations						
Volume (veh/h)	8	0	0	935	943	12
Sign Control	Stop			Free	Free	
Grade	0%			0%	0%	
Peak Hour Factor	0.73	0.73	0.91	0.91	0.88	0.88
Hourly flow rate (vph)	11	0	0	1027	1072	14
Pedestrians						
Lane Width (ft)						
Walking Speed (ft/s)						
Percent Blockage						
Right turn flare (veh)						
Median type				None	None	
Median storage (veh)						
Upstream signal (ft)						
pX, platoon unblocked						
vC, conflicting volume	2106	1078	1085			
vC1, stage 1 conf vol						
vC2, stage 2 conf vol						
vCu, unblocked vol	2106	1078	1085			
tC, single (s)	6.4	6.2	4.1			
tC, 2 stage (s)						
tF (s)	3.5	3.3	2.2			
p0 queue free %	81	100	100			
cM capacity (veh/h)	56	266	643			

Direction, Lane #	EB 1	NB 1	SB 1
Volume Total	11	1027	1085
Volume Left	11	0	0
Volume Right	0	0	14
cSH	56	1700	1700
Volume to Capacity	0.19	0.60	0.64
Queue Length 95th (ft)	16	0	0
Control Delay (s)	83.5	0.0	0.0
Lane LOS	F		
Approach Delay (s)	83.5	0.0	0.0
Approach LOS	F		

Intersection Summary			
Average Delay		0.4	
Intersection Capacity Utilization	60.4%		ICU Level of Service B
Analysis Period (min)		15	



Movement	WBL	WBR	NBT	NBR	SBL	SBT
Lane Configurations		↗	↗			↖
Volume (veh/h)	0	12	65	0	8	33
Sign Control	Stop		Free			Free
Grade	0%		0%			0%
Peak Hour Factor	0.88	0.88	0.92	0.92	0.73	0.73
Hourly flow rate (vph)	0	14	71	0	11	45
Pedestrians						
Lane Width (ft)						
Walking Speed (ft/s)						
Percent Blockage						
Right turn flare (veh)						
Median type			None			None
Median storage (veh)						
Upstream signal (ft)						
pX, platoon unblocked						
vC, conflicting volume	138	71			71	
vC1, stage 1 conf vol						
vC2, stage 2 conf vol						
vCu, unblocked vol	138	71			71	
tC, single (s)	6.4	6.2			4.1	
tC, 2 stage (s)						
tF (s)	3.5	3.3			2.2	
p0 queue free %	100	99			99	
cM capacity (veh/h)	849	992			1530	

Direction, Lane #	WB 1	NB 1	SB 1
Volume Total	14	71	56
Volume Left	0	0	11
Volume Right	14	0	0
cSH	992	1700	1530
Volume to Capacity	0.01	0.04	0.01
Queue Length 95th (ft)	1	0	1
Control Delay (s)	8.7	0.0	1.5
Lane LOS	A		A
Approach Delay (s)	8.7	0.0	1.5
Approach LOS	A		

Intersection Summary			
Average Delay		1.4	
Intersection Capacity Utilization		13.4%	ICU Level of Service
Analysis Period (min)		15	A

Bypass Tunnel
34: River Road North & Old State Road

2015 Future without Project 1 Conditions

PM Peak



Movement	EBL	EBR	NBL	NBT	SBT	SBR
Lane Configurations						
Sign Control	Stop			Stop	Stop	
Volume (vph)	41	24	28	50	17	46
Peak Hour Factor	0.75	0.75	0.88	0.88	0.69	0.69
Hourly flow rate (vph)	55	32	32	57	25	67
Direction, Lane #	EB 1	NB 1	SB 1			
Volume Total (vph)	87	89	91			
Volume Left (vph)	55	32	0			
Volume Right (vph)	32	0	67			
Hadj (s)	-0.06	0.11	-0.40			
Departure Headway (s)	4.2	4.3	3.8			
Degree Utilization, x	0.10	0.11	0.10			
Capacity (veh/h)	817	812	923			
Control Delay (s)	7.7	7.8	7.2			
Approach Delay (s)	7.7	7.8	7.2			
Approach LOS	A	A	A			
Intersection Summary						
Delay			7.5			
HCM Level of Service			A			
Intersection Capacity Utilization			21.3%	ICU Level of Service	A	
Analysis Period (min)			15			

Bypass Tunnel
37: River Road North & DEP Shaft 6 Driveway

2015 Future without Project 1 Conditions
PM Peak



Movement	EBL	EBT	WBT	WBR	SBL	SBR
Lane Configurations		↔	↔		↔	
Volume (veh/h)	1	51	61	2	3	3
Sign Control		Free	Free		Stop	
Grade		0%	0%		0%	
Peak Hour Factor	0.75	0.75	0.63	0.63	0.50	0.50
Hourly flow rate (vph)	1	68	97	3	6	6
Pedestrians						
Lane Width (ft)						
Walking Speed (ft/s)						
Percent Blockage						
Right turn flare (veh)						
Median type		None	None			
Median storage (veh)						
Upstream signal (ft)						
pX, platoon unblocked						
vC, conflicting volume	100				169	98
vC1, stage 1 conf vol						
vC2, stage 2 conf vol						
vCu, unblocked vol	100				169	98
tC, single (s)	4.1				6.4	6.2
tC, 2 stage (s)						
tF (s)	2.2				3.5	3.3
p0 queue free %	100				99	99
cM capacity (veh/h)	1493				820	957

Direction, Lane #	EB 1	WB 1	SB 1
Volume Total	69	100	12
Volume Left	1	0	6
Volume Right	0	3	6
cSH	1493	1700	884
Volume to Capacity	0.00	0.06	0.01
Queue Length 95th (ft)	0	0	1
Control Delay (s)	0.1	0.0	9.1
Lane LOS	A		A
Approach Delay (s)	0.1	0.0	9.1
Approach LOS			A

Intersection Summary			
Average Delay		0.7	
Intersection Capacity Utilization		13.5%	ICU Level of Service
Analysis Period (min)		15	A



Movement	WBL	WBR	NBT	NBR	SBL	SBT
Lane Configurations						
Volume (veh/h)	86	19	22	53	25	28
Sign Control	Stop		Free			Free
Grade	0%		0%			0%
Peak Hour Factor	0.86	0.86	0.90	0.90	0.61	0.61
Hourly flow rate (vph)	100	22	24	59	41	46
Pedestrians						
Lane Width (ft)						
Walking Speed (ft/s)						
Percent Blockage						
Right turn flare (veh)						
Median type			None			None
Median storage (veh)						
Upstream signal (ft)						
pX, platoon unblocked						
vC, conflicting volume	182	54			83	
vC1, stage 1 conf vol						
vC2, stage 2 conf vol						
vCu, unblocked vol	182	54			83	
tC, single (s)	6.4	6.2			4.1	
tC, 2 stage (s)						
tF (s)	3.5	3.3			2.2	
p0 queue free %	87	98			97	
cM capacity (veh/h)	786	1013			1514	

Direction, Lane #	WB 1	NB 1	SB 1
Volume Total	122	83	87
Volume Left	100	0	41
Volume Right	22	59	0
cSH	819	1700	1514
Volume to Capacity	0.15	0.05	0.03
Queue Length 95th (ft)	13	0	2
Control Delay (s)	10.2	0.0	3.6
Lane LOS	B		A
Approach Delay (s)	10.2	0.0	3.6
Approach LOS	B		

Intersection Summary			
Average Delay		5.3	
Intersection Capacity Utilization	22.1%		ICU Level of Service A
Analysis Period (min)		15	



Movement	EBL	EBR	NBL	NBT	SBT	SBR
Lane Configurations						
Volume (veh/h)	9	14	8	935	924	25
Sign Control	Stop			Free	Free	
Grade	0%			0%	0%	
Peak Hour Factor	0.58	0.58	0.85	0.85	0.88	0.88
Hourly flow rate (vph)	16	24	9	1100	1050	28
Pedestrians						
Lane Width (ft)						
Walking Speed (ft/s)						
Percent Blockage						
Right turn flare (veh)						
Median type				None	None	
Median storage (veh)						
Upstream signal (ft)						
pX, platoon unblocked						
vC, conflicting volume	2183	1064	1078			
vC1, stage 1 conf vol						
vC2, stage 2 conf vol						
vCu, unblocked vol	2183	1064	1078			
tC, single (s)	6.4	6.2	4.1			
tC, 2 stage (s)						
tF (s)	3.5	3.3	2.2			
p0 queue free %	69	91	99			
cM capacity (veh/h)	50	271	647			
Direction, Lane #	EB 1	NB 1	SB 1			
Volume Total	40	1109	1078			
Volume Left	16	9	0			
Volume Right	24	0	28			
cSH	99	647	1700			
Volume to Capacity	0.40	0.01	0.63			
Queue Length 95th (ft)	41	1	0			
Control Delay (s)	63.9	0.5	0.0			
Lane LOS	F	A				
Approach Delay (s)	63.9	0.5	0.0			
Approach LOS	F					
Intersection Summary						
Average Delay			1.4			
Intersection Capacity Utilization			65.6%		ICU Level of Service	C
Analysis Period (min)			15			



Movement	EBL	EBR	NBL	NBT	SBT	SBR
Lane Configurations						
Volume (veh/h)	73	76	22	922	873	30
Sign Control	Stop			Free	Free	
Grade	0%			0%	0%	
Peak Hour Factor	0.93	0.93	0.94	0.94	0.91	0.91
Hourly flow rate (vph)	78	82	23	981	959	33
Pedestrians						
Lane Width (ft)						
Walking Speed (ft/s)						
Percent Blockage						
Right turn flare (veh)						
Median type				None	None	
Median storage (veh)						
Upstream signal (ft)						
pX, platoon unblocked						
vC, conflicting volume	2003	976	992			
vC1, stage 1 conf vol						
vC2, stage 2 conf vol						
vCu, unblocked vol	2003	976	992			
tC, single (s)	6.4	6.2	4.1			
tC, 2 stage (s)						
tF (s)	3.5	3.3	2.2			
p0 queue free %	0	73	97			
cM capacity (veh/h)	63	305	697			
Direction, Lane #	EB 1	NB 1	SB 1			
Volume Total	160	1004	992			
Volume Left	78	23	0			
Volume Right	82	0	33			
cSH	106	697	1700			
Volume to Capacity	1.51	0.03	0.58			
Queue Length 95th (ft)	296	3	0			
Control Delay (s)	343.2	1.0	0.0			
Lane LOS	F	A				
Approach Delay (s)	343.2	1.0	0.0			
Approach LOS	F					
Intersection Summary						
Average Delay			26.0			
Intersection Capacity Utilization			81.6%	ICU Level of Service		D
Analysis Period (min)			15			



Movement	EBL	EBR	NBL	NBT	SBT	SBR
Lane Configurations						
Volume (veh/h)	22	30	87	906	944	67
Sign Control	Stop			Free	Free	
Grade	0%			0%	0%	
Peak Hour Factor	0.83	0.83	0.97	0.97	0.93	0.93
Hourly flow rate (vph)	27	36	90	934	1015	72
Pedestrians						
Lane Width (ft)						
Walking Speed (ft/s)						
Percent Blockage						
Right turn flare (veh)						
Median type				None	None	
Median storage (veh)						
Upstream signal (ft)				1160		
pX, platoon unblocked	0.48					
vC, conflicting volume	2164	1051	1087			
vC1, stage 1 conf vol						
vC2, stage 2 conf vol						
vCu, unblocked vol	2871	1051	1087			
tC, single (s)	6.4	6.2	4.1			
tC, 2 stage (s)						
tF (s)	3.5	3.3	2.2			
p0 queue free %	0	87	86			
cM capacity (veh/h)	8	276	642			

Direction, Lane #	EB 1	NB 1	SB 1
Volume Total	63	1024	1087
Volume Left	27	90	0
Volume Right	36	0	72
cSH	17	642	1700
Volume to Capacity	3.61	0.14	0.64
Queue Length 95th (ft)	Err	12	0
Control Delay (s)	Err	4.3	0.0
Lane LOS	F	A	
Approach Delay (s)	Err	4.3	0.0
Approach LOS	F		

Intersection Summary			
Average Delay		290.2	
Intersection Capacity Utilization		119.6%	ICU Level of Service H
Analysis Period (min)		15	



Movement	EBL	EBT	WBT	WBR	SBL	SBR
Lane Configurations		↔	↔		↔	
Volume (veh/h)	3	56	37	77	42	7
Sign Control		Free	Free		Stop	
Grade		0%	0%		0%	
Peak Hour Factor	0.79	0.79	0.87	0.87	0.79	0.79
Hourly flow rate (vph)	4	71	43	89	53	9
Pedestrians						
Lane Width (ft)						
Walking Speed (ft/s)						
Percent Blockage						
Right turn flare (veh)						
Median type		None	None			
Median storage (veh)						
Upstream signal (ft)						
pX, platoon unblocked						
vC, conflicting volume	131				165	87
vC1, stage 1 conf vol						
vC2, stage 2 conf vol						
vCu, unblocked vol	131				165	87
tC, single (s)	4.1				6.4	6.2
tC, 2 stage (s)						
tF (s)	2.2				3.5	3.3
p0 queue free %	100				94	99
cM capacity (veh/h)	1454				823	972

Direction, Lane #	EB 1	WB 1	SB 1
Volume Total	75	131	62
Volume Left	4	0	53
Volume Right	0	89	9
cSH	1454	1700	842
Volume to Capacity	0.00	0.08	0.07
Queue Length 95th (ft)	0	0	6
Control Delay (s)	0.4	0.0	9.6
Lane LOS	A		A
Approach Delay (s)	0.4	0.0	9.6
Approach LOS			A

Intersection Summary			
Average Delay		2.3	
Intersection Capacity Utilization		16.7%	ICU Level of Service A
Analysis Period (min)		15	



Movement	EBL	EBR	NBL	NBT	SBT	SBR
Lane Configurations						
Volume (veh/h)	19	191	15	919	779	0
Sign Control	Stop			Free	Free	
Grade	0%			0%	0%	
Peak Hour Factor	0.70	0.70	0.93	0.93	0.93	0.93
Hourly flow rate (vph)	27	273	16	988	838	0
Pedestrians						
Lane Width (ft)						
Walking Speed (ft/s)						
Percent Blockage						
Right turn flare (veh)						
Median type				None	None	
Median storage (veh)						
Upstream signal (ft)						
pX, platoon unblocked						
vC, conflicting volume	1858	838	838			
vC1, stage 1 conf vol						
vC2, stage 2 conf vol						
vCu, unblocked vol	1858	838	838			
tC, single (s)	6.4	6.2	4.1			
tC, 2 stage (s)						
tF (s)	3.5	3.3	2.2			
p0 queue free %	66	26	98			
cM capacity (veh/h)	79	366	797			
Direction, Lane #	EB 1	NB 1	NB 2	SB 1		
Volume Total	300	16	988	838		
Volume Left	27	16	0	0		
Volume Right	273	0	0	0		
cSH	276	797	1700	1700		
Volume to Capacity	1.09	0.02	0.58	0.49		
Queue Length 95th (ft)	306	2	0	0		
Control Delay (s)	120.2	9.6	0.0	0.0		
Lane LOS	F	A				
Approach Delay (s)	120.2	0.2		0.0		
Approach LOS	F					
Intersection Summary						
Average Delay			16.9			
Intersection Capacity Utilization			67.9%		ICU Level of Service	C
Analysis Period (min)			15			

Bypass Tunnel
64: Castle Point Road North & Route 9D

2015 Future without Project 1 Conditions

PM Peak



Movement	EBL	EBT	EBR	WBL	WBT	WBR	NBL	NBT	NBR	SBL	SBT	SBR
Lane Configurations		↕			↕		↗	↘		↗	↘	
Volume (veh/h)	19	0	6	0	0	1	45	891	1	3	773	0
Sign Control		Stop			Stop			Free			Free	
Grade		0%			0%			0%			0%	
Peak Hour Factor	0.70	0.70	0.70	0.70	0.70	0.70	0.93	0.93	0.93	0.93	0.93	0.93
Hourly flow rate (vph)	27	0	9	0	0	1	48	958	1	3	831	0
Pedestrians												
Lane Width (ft)												
Walking Speed (ft/s)												
Percent Blockage												
Right turn flare (veh)												
Median type								None			None	
Median storage (veh)												
Upstream signal (ft)												
pX, platoon unblocked												
vC, conflicting volume	1894	1894	831	1902	1893	959	831			959		
vC1, stage 1 conf vol												
vC2, stage 2 conf vol												
vCu, unblocked vol	1894	1894	831	1902	1893	959	831			959		
tC, single (s)	7.1	6.5	6.2	7.1	6.5	6.2	4.1			4.1		
tC, 2 stage (s)												
tF (s)	3.5	4.0	3.3	3.5	4.0	3.3	2.2			2.2		
p0 queue free %	46	100	98	100	100	100	94			100		
cM capacity (veh/h)	50	65	369	49	65	312	801			717		

Direction, Lane #	EB 1	WB 1	NB 1	NB 2	SB 1	SB 2
Volume Total	36	1	48	959	3	831
Volume Left	27	0	48	0	3	0
Volume Right	9	1	0	1	0	0
cSH	63	312	801	1700	717	1700
Volume to Capacity	0.56	0.00	0.06	0.56	0.00	0.49
Queue Length 95th (ft)	58	0	5	0	0	0
Control Delay (s)	118.7	16.6	9.8	0.0	10.0	0.0
Lane LOS	F	C	A		B	
Approach Delay (s)	118.7	16.6	0.5		0.0	
Approach LOS	F	C				

Intersection Summary

Average Delay		2.5				
Intersection Capacity Utilization		61.7%		ICU Level of Service		B
Analysis Period (min)		15				



Movement	EBL	EBR	NBL	NBT	SBT	SBR
Lane Configurations						
Volume (veh/h)	77	1	0	911	777	44
Sign Control	Stop			Free	Free	
Grade	0%			0%	0%	
Peak Hour Factor	0.83	0.83	0.97	0.97	0.96	0.96
Hourly flow rate (vph)	93	1	0	939	809	46
Pedestrians						
Lane Width (ft)						
Walking Speed (ft/s)						
Percent Blockage						
Right turn flare (veh)						
Median type				None	None	
Median storage (veh)						
Upstream signal (ft)						
pX, platoon unblocked						
vC, conflicting volume	1771	832	855			
vC1, stage 1 conf vol						
vC2, stage 2 conf vol						
vCu, unblocked vol	1771	832	855			
tC, single (s)	6.4	6.2	4.1			
tC, 2 stage (s)						
tF (s)	3.5	3.3	2.2			
p0 queue free %	0	100	100			
cM capacity (veh/h)	91	369	785			
Direction, Lane #	EB 1	NB 1	SB 1			
Volume Total	94	939	855			
Volume Left	93	0	0			
Volume Right	1	0	46			
cSH	92	785	1700			
Volume to Capacity	1.02	0.00	0.50			
Queue Length 95th (ft)	151	0	0			
Control Delay (s)	181.8	0.0	0.0			
Lane LOS	F					
Approach Delay (s)	181.8	0.0	0.0			
Approach LOS	F					
Intersection Summary						
Average Delay			9.0			
Intersection Capacity Utilization			58.9%	ICU Level of Service		B
Analysis Period (min)			15			

Bypass Tunnel
3: I-84 EB Off Ramp & Route 9W

2010 Existing Conditions
AM Peak




Lane Group	EBL	EBT	EBR	NBT	NBR	SBL	SBT
Lane Configurations	↙	↖	↗	↑↑	↗	↙↖	↑↑
Volume (vph)	344	2	347	405	451	934	1237
Turn Type	Perm		Perm		Perm	Prot	
Protected Phases		4		2		1	6
Permitted Phases	4		4		2		
Detector Phase	4	4	4	2	2	1	6
Switch Phase							
Minimum Initial (s)	4.0	4.0	4.0	4.0	4.0	4.0	4.0
Minimum Split (s)	20.0	20.0	20.0	20.0	20.0	30.0	20.0
Total Split (s)	25.0	25.0	25.0	35.0	35.0	30.0	65.0
Total Split (%)	27.8%	27.8%	27.8%	38.9%	38.9%	33.3%	72.2%
Yellow Time (s)	4.0	4.0	4.0	4.0	4.0	4.0	4.0
All-Red Time (s)	1.0	1.0	1.0	1.0	1.0	1.0	1.0
Lost Time Adjust (s)	0.0	0.0	0.0	0.0	0.0	0.0	0.0
Total Lost Time (s)	5.0	5.0	5.0	5.0	5.0	5.0	5.0
Lead/Lag				Lag	Lag	Lead	
Lead-Lag Optimize?				Yes	Yes	Yes	
Recall Mode	None	None	None	C-Max	C-Max	None	Max
Act Effct Green (s)	20.0	20.0	20.0	30.0	30.0	25.0	60.0
Actuated g/C Ratio	0.22	0.22	0.22	0.33	0.33	0.28	0.67
v/c Ratio	0.56	0.55	0.98	0.40	0.59	1.09	0.60
Control Delay	38.2	37.6	70.4	24.4	5.9	77.3	6.4
Queue Delay	0.0	0.0	0.0	0.0	0.0	0.0	1.7
Total Delay	38.2	37.6	70.4	24.4	5.9	77.3	8.1
LOS	D	D	E	C	A	E	A
Approach Delay		54.1		14.7			37.9
Approach LOS		D		B			D

Intersection Summary

Cycle Length: 90
 Actuated Cycle Length: 90
 Offset: 0 (0%), Referenced to phase 2:NBT, Start of Green
 Natural Cycle: 70
 Control Type: Actuated-Coordinated
 Maximum v/c Ratio: 1.09
 Intersection Signal Delay: 35.8
 Intersection LOS: D
 Intersection Capacity Utilization 76.7%
 ICU Level of Service D
 Analysis Period (min) 15

Splits and Phases: 3: I-84 EB Off Ramp & Route 9W



Bypass Tunnel
8: N. Plank Road & Route 9W

2010 Existing Conditions
AM Peak



Lane Group	EBL	EBR	WBR	NBL	NBT	SBT	SBR
Lane Configurations							
Volume (vph)	61	1523	123	322	427	648	303
Turn Type	Prot	custom	custom	Prot			Perm
Protected Phases	4	4 5		5	2	6	
Permitted Phases		4	8				6
Detector Phase	4	4 5	8	5	2	6	6
Switch Phase							
Minimum Initial (s)	4.0		4.0	4.0	4.0	4.0	4.0
Minimum Split (s)	22.0		22.0	18.0	50.0	30.0	30.0
Total Split (s)	30.0	58.0	30.0	28.0	60.0	32.0	32.0
Total Split (%)	33.3%	64.4%	33.3%	31.1%	66.7%	35.6%	35.6%
Yellow Time (s)	4.0		4.0	3.0	4.0	4.0	4.0
All-Red Time (s)	1.0		1.0	0.0	1.0	1.0	1.0
Lost Time Adjust (s)	0.0	0.0	0.0	0.0	0.0	3.0	0.0
Total Lost Time (s)	5.0	5.0	5.0	3.0	5.0	8.0	5.0
Lead/Lag				Lead		Lag	Lag
Lead-Lag Optimize?				Yes		Yes	Yes
Recall Mode	None		None	None	C-Max	C-Max	C-Max
Act Effct Green (s)	25.0	53.0	25.0	25.0	55.0	24.0	27.0
Actuated g/C Ratio	0.28	0.59	0.28	0.28	0.61	0.27	0.30
v/c Ratio	0.14	1.00	0.19	0.36	0.21	0.77	0.48
Control Delay	25.4	40.2	0.6	34.6	9.4	37.0	5.4
Queue Delay	0.0	115.8	0.0	0.0	0.0	0.0	0.0
Total Delay	25.4	156.0	0.6	34.6	9.4	37.0	5.4
LOS	C	F	A	C	A	D	A
Approach Delay					20.3	26.9	
Approach LOS					C	C	

Intersection Summary

Cycle Length: 90
 Actuated Cycle Length: 90
 Offset: 0 (0%), Referenced to phase 2:NBT and 6:SBT, Start of Green
 Natural Cycle: 90
 Control Type: Actuated-Coordinated
 Maximum v/c Ratio: 1.00
 Intersection Signal Delay: 81.7
 Intersection Capacity Utilization 82.0%
 Analysis Period (min) 15
 Intersection LOS: F
 ICU Level of Service E

Splits and Phases: 8: N. Plank Road & Route 9W



Bypass Tunnel
9: N. Plank Road & I-84 WB Off Ramp

2010 Existing Conditions
AM Peak



Lane Group	EBT	EBR	WBL	WBT	NBL	NBR
Lane Configurations	↑	↑	↑↑	↑	↑	↑
Volume (vph)	891	134	470	180	141	656
Turn Type		Perm	Prot			Free
Protected Phases	4		3	8	2	
Permitted Phases		4				Free
Detector Phase	4	4	3	8	2	
Switch Phase						
Minimum Initial (s)	4.0	4.0	4.0	4.0	4.0	
Minimum Split (s)	40.0	40.0	25.0	40.0	25.0	
Total Split (s)	45.0	45.0	35.0	80.0	40.0	0.0
Total Split (%)	37.5%	37.5%	29.2%	66.7%	33.3%	0.0%
Yellow Time (s)	4.0	4.0	4.0	4.0	4.0	
All-Red Time (s)	1.0	1.0	1.0	1.0	1.0	
Lost Time Adjust (s)	0.0	0.0	0.0	0.0	0.0	0.0
Total Lost Time (s)	5.0	5.0	5.0	5.0	5.0	4.0
Lead/Lag	Lag	Lag	Lead			
Lead-Lag Optimize?	Yes	Yes	Yes			
Recall Mode	None	None	None	None	None	
Act Effct Green (s)	40.3	40.3	18.2	63.6	13.5	87.2
Actuated g/C Ratio	0.46	0.46	0.21	0.73	0.15	1.00
v/c Ratio	1.08	0.18	0.72	0.15	0.59	0.43
Control Delay	79.0	9.9	38.7	4.3	44.1	0.8
Queue Delay	0.0	0.0	0.0	0.0	0.0	0.0
Total Delay	79.0	9.9	38.7	4.3	44.1	0.8
LOS	E	A	D	A	D	A
Approach Delay	70.0			29.1	8.5	
Approach LOS	E			C	A	

Intersection Summary

Cycle Length: 120
 Actuated Cycle Length: 87.2
 Natural Cycle: 100
 Control Type: Actuated-Uncoordinated
 Maximum v/c Ratio: 1.08
 Intersection Signal Delay: 39.5
 Intersection Capacity Utilization 80.6%
 Analysis Period (min) 15
 Intersection LOS: D
 ICU Level of Service D

Splits and Phases: 9: N. Plank Road & I-84 WB Off Ramp



Bypass Tunnel
38: Fostertown Road & Route 9W

2010 Existing Conditions
AM Peak



Lane Group	EBL	EBT	WBL	WBT	NBL	NBT	SBL	SBT
Lane Configurations		↔		↔	↔	↔	↔	↔
Volume (vph)	110	147	33	18	68	674	37	754
Turn Type	Perm		Perm		Prot		Prot	
Protected Phases		4		8	5	2	1	6
Permitted Phases	4		8					
Detector Phase	4	4	8	8	5	2	1	6
Switch Phase								
Minimum Initial (s)	4.0	4.0	4.0	4.0	4.0	4.0	4.0	4.0
Minimum Split (s)	15.0	15.0	25.0	25.0	15.0	25.0	15.0	25.0
Total Split (s)	27.0	27.0	27.0	27.0	20.0	43.0	20.0	43.0
Total Split (%)	30.0%	30.0%	30.0%	30.0%	22.2%	47.8%	22.2%	47.8%
Yellow Time (s)	4.0	4.0	4.0	4.0	4.0	4.0	4.0	4.0
All-Red Time (s)	1.0	1.0	1.0	1.0	1.0	1.0	1.0	1.0
Lost Time Adjust (s)	0.0	0.0	0.0	0.0	0.0	0.0	0.0	0.0
Total Lost Time (s)	5.0	5.0	5.0	5.0	5.0	5.0	5.0	5.0
Lead/Lag					Lead	Lag	Lead	Lag
Lead-Lag Optimize?					Yes	Yes	Yes	Yes
Recall Mode	None	None	None	None	None	None	None	None
Act Effct Green (s)		22.2		22.2	9.0	42.0	7.4	38.3
Actuated g/C Ratio		0.27		0.27	0.11	0.51	0.09	0.47
v/c Ratio		1.33		0.26	0.41	0.83	0.26	1.12
Control Delay		188.0		27.3	41.5	29.0	39.9	93.7
Queue Delay		0.0		0.0	0.0	0.0	0.0	0.0
Total Delay		188.0		27.3	41.5	29.0	39.9	93.7
LOS		F		C	D	C	D	F
Approach Delay		188.0		27.3		30.1		91.3
Approach LOS		F		C		C		F

Intersection Summary

Cycle Length: 90
 Actuated Cycle Length: 82
 Natural Cycle: 150
 Control Type: Actuated-Uncoordinated
 Maximum v/c Ratio: 1.33
 Intersection Signal Delay: 93.3
 Intersection Capacity Utilization 85.0%
 Analysis Period (min) 15

Intersection LOS: F
 ICU Level of Service E

Splits and Phases: 38: Fostertown Road & Route 9W





Lane Group	EBL	NBL	NBT	SBT
Lane Configurations				
Volume (vph)	24	84	661	736
Turn Type	pm+pt			
Protected Phases	4	5	2	6
Permitted Phases	2			
Detector Phase	4	5	2	6
Switch Phase				
Minimum Initial (s)	4.0	4.0	4.0	4.0
Minimum Split (s)	9.0	9.0	9.0	9.0
Total Split (s)	15.0	10.0	65.0	55.0
Total Split (%)	18.8%	12.5%	81.3%	68.8%
Yellow Time (s)	3.0	3.0	3.0	3.0
All-Red Time (s)	2.0	2.0	2.0	2.0
Lost Time Adjust (s)	0.0	0.0	0.0	0.0
Total Lost Time (s)	5.0	5.0	5.0	5.0
Lead/Lag	Lead		Lag	
Lead-Lag Optimize?	Yes		Yes	
Recall Mode	None	None	Min	Min
Act Effct Green (s)	9.1	42.2	42.2	34.8
Actuated g/C Ratio	0.15	0.68	0.68	0.56
v/c Ratio	0.76	0.35	0.62	0.82
Control Delay	21.8	6.2	7.5	19.1
Queue Delay	0.0	0.0	0.0	0.0
Total Delay	21.8	6.2	7.5	19.1
LOS	C	A	A	B
Approach Delay	21.8		7.3	19.1
Approach LOS	C		A	B

Intersection Summary

Cycle Length: 80
 Actuated Cycle Length: 62.2
 Natural Cycle: 60
 Control Type: Actuated-Uncoordinated
 Maximum v/c Ratio: 0.82
 Intersection Signal Delay: 14.5
 Intersection Capacity Utilization 74.5%
 Analysis Period (min) 15

Intersection LOS: B
 ICU Level of Service D

















Splits and Phases: 57: Carter Avenue & NYS Route 9W



Bypass Tunnel
21: Lattintown Road & Route 9W

















2010 Existing Conditions

AM Peak

												
Movement	EBL	EBT	EBR	WBL	WBT	WBR	NBL	NBT	NBR	SBL	SBT	SBR
Lane Configurations												
Volume (veh/h)	36	0	69	0	0	0	37	803	2	0	758	35
Sign Control		Stop			Stop			Free			Free	
Grade		0%			0%			0%			0%	
Peak Hour Factor	0.84	0.84	0.84	0.92	0.92	0.92	0.96	0.96	0.96	0.95	0.95	0.95
Hourly flow rate (vph)	43	0	82	0	0	0	39	836	2	0	798	37
Pedestrians												
Lane Width (ft)												
Walking Speed (ft/s)												
Percent Blockage												
Right turn flare (veh)												
Median type								None			None	
Median storage (veh)												
Upstream signal (ft)												
pX, platoon unblocked												
vC, conflicting volume	1731	1732	816	1813	1749	838	835			839		
vC1, stage 1 conf vol												
vC2, stage 2 conf vol												
vCu, unblocked vol	1731	1732	816	1813	1749	838	835			839		
tC, single (s)	7.1	6.5	6.2	7.1	6.5	6.2	4.1			4.1		
tC, 2 stage (s)												
tF (s)	3.5	4.0	3.3	3.5	4.0	3.3	2.2			2.2		
p0 queue free %	36	100	78	100	100	100	95			100		
cM capacity (veh/h)	67	84	377	46	82	366	794			792		
Direction, Lane #	EB 1	WB 1	NB 1	SB 1								
Volume Total	125	0	877	835								
Volume Left	43	0	39	0								
Volume Right	82	0	2	37								
cSH	145	1700	794	792								
Volume to Capacity	0.86	0.00	0.05	0.00								
Queue Length 95th (ft)	143	0	4	0								
Control Delay (s)	101.5	0.0	1.3	0.0								
Lane LOS	F	A	A									
Approach Delay (s)	101.5	0.0	1.3	0.0								
Approach LOS	F	A										
Intersection Summary												
Average Delay			7.5									
Intersection Capacity Utilization			85.4%		ICU Level of Service					E		
Analysis Period (min)			15									

Bypass Tunnel
23: Magyar Drive & Route 9W

2010 Existing Conditions
AM Peak

												
Movement	EBL	EBT	EBR	WBL	WBT	WBR	NBL	NBT	NBR	SBL	SBT	SBR
Lane Configurations												
Volume (veh/h)	0	0	0	27	0	13	3	781	31	44	738	0
Sign Control		Stop			Stop			Free			Free	
Grade		0%			0%			0%			0%	
Peak Hour Factor	0.92	0.92	0.92	0.67	0.67	0.67	0.98	0.98	0.98	0.93	0.93	0.93
Hourly flow rate (vph)	0	0	0	40	0	19	3	797	32	47	794	0
Pedestrians												
Lane Width (ft)												
Walking Speed (ft/s)												
Percent Blockage												
Right turn flare (veh)												
Median type								None			None	
Median storage veh												
Upstream signal (ft)												
pX, platoon unblocked												
vC, conflicting volume	1726	1723	794	1707	1707	813	794			829		
vC1, stage 1 conf vol												
vC2, stage 2 conf vol												
vCu, unblocked vol	1726	1723	794	1707	1707	813	794			829		
tC, single (s)	7.1	6.5	6.2	*5.9	6.5	*5.0	4.1			4.1		
tC, 2 stage (s)												
tF (s)	3.5	4.0	3.3	3.5	4.0	3.3	2.2			2.2		
p0 queue free %	100	100	100	67	100	96	100			94		
cM capacity (veh/h)	64	83	388	122	85	499	823			799		
Direction, Lane #	EB 1	WB 1	NB 1	SB 1								
Volume Total	0	60	832	841								
Volume Left	0	40	3	47								
Volume Right	0	19	32	0								
cSH	1700	162	823	799								
Volume to Capacity	0.00	0.37	0.00	0.06								
Queue Length 95th (ft)	0	39	0	5								
Control Delay (s)	0.0	39.7	0.1	1.6								
Lane LOS	A	E	A	A								
Approach Delay (s)	0.0	39.7	0.1	1.6								
Approach LOS	A	E										

















Intersection Summary			
Average Delay		2.2	
Intersection Capacity Utilization	81.4%	ICU Level of Service	D
Analysis Period (min)	15		

* User Entered Value

Bypass Tunnel
47: Morris Drive & Route 9W

2010 Existing Conditions

AM Peak

												
Movement	EBL	EBT	EBR	WBL	WBT	WBR	NBL	NBT	NBR	SBL	SBT	SBR
Lane Configurations												
Volume (veh/h)	5	0	9	47	0	19	5	814	10	14	746	5
Sign Control		Stop			Stop			Free			Free	
Grade		0%			0%			0%			0%	
Peak Hour Factor	0.88	0.88	0.88	0.92	0.92	0.92	0.95	0.95	0.95	0.93	0.93	0.93
Hourly flow rate (vph)	6	0	10	51	0	21	5	857	11	15	802	5
Pedestrians												
Lane Width (ft)												
Walking Speed (ft/s)												
Percent Blockage												
Right turn flare (veh)												
Median type								None			None	
Median storage veh												
Upstream signal (ft)												
pX, platoon unblocked												
vC, conflicting volume	1728	1713	805	1718	1710	862	808			867		
vC1, stage 1 conf vol												
vC2, stage 2 conf vol												
vCu, unblocked vol	1728	1713	805	1718	1710	862	808			867		
tC, single (s)	7.1	6.5	6.2	7.1	6.5	6.2	4.1			4.1		
tC, 2 stage (s)												
tF (s)	3.5	4.0	3.3	3.5	4.0	3.3	2.2			2.2		
p0 queue free %	91	100	97	24	100	94	99			98		
cM capacity (veh/h)	64	88	383	67	88	355	813			772		
Direction, Lane #	EB 1	WB 1	NB 1	SB 1								
Volume Total	16	72	873	823								
Volume Left	6	51	5	15								
Volume Right	10	21	11	5								
cSH	138	88	813	772								
Volume to Capacity	0.12	0.82	0.01	0.02								
Queue Length 95th (ft)	10	107	0	1								
Control Delay (s)	34.5	134.0	0.2	0.5								
Lane LOS	D	F	A	A								
Approach Delay (s)	34.5	134.0	0.2	0.5								
Approach LOS	D	F										
Intersection Summary												
Average Delay			6.0									
Intersection Capacity Utilization			62.8%		ICU Level of Service					B		
Analysis Period (min)			15									

Bypass Tunnel
3: I-84 EB Off Ramp & Route 9W

2010 Existing Conditions
PM Peak




Lane Group	EBL	EBT	EBR	NBT	NBR	SBL	SBT
Lane Configurations	↙	↔	↘	↑↑	↘	↙↘	↑↑
Volume (vph)	604	2	250	563	466	405	1090
Turn Type	Perm		Perm		Perm	Prot	
Protected Phases		4		2		1	6
Permitted Phases	4		4		2		
Detector Phase	4	4	4	2	2	1	6
Switch Phase							
Minimum Initial (s)	4.0	4.0	4.0	4.0	4.0	4.0	4.0
Minimum Split (s)	20.0	20.0	20.0	20.0	20.0	30.0	20.0
Total Split (s)	30.0	30.0	30.0	30.0	30.0	30.0	60.0
Total Split (%)	33.3%	33.3%	33.3%	33.3%	33.3%	33.3%	66.7%
Yellow Time (s)	4.0	4.0	4.0	4.0	4.0	4.0	4.0
All-Red Time (s)	1.0	1.0	1.0	1.0	1.0	1.0	1.0
Lost Time Adjust (s)	0.0	0.0	0.0	0.0	0.0	0.0	0.0
Total Lost Time (s)	5.0	5.0	5.0	5.0	5.0	5.0	5.0
Lead/Lag				Lag	Lag	Lead	
Lead-Lag Optimize?				Yes	Yes	Yes	
Recall Mode	None	None	None	C-Max	C-Max	None	Max
Act Effct Green (s)	22.5	22.5	22.5	35.7	35.7	16.8	57.5
Actuated g/C Ratio	0.25	0.25	0.25	0.40	0.40	0.19	0.64
v/c Ratio	0.79	0.77	0.56	0.43	0.53	0.69	0.54
Control Delay	46.0	43.8	24.3	22.4	4.6	35.3	6.6
Queue Delay	0.0	0.0	0.0	0.0	0.0	0.0	0.8
Total Delay	46.0	43.8	24.3	22.4	4.6	35.3	7.4
LOS	D	D	C	C	A	D	A
Approach Delay		38.9		14.4			15.0
Approach LOS		D		B			B

Intersection Summary

Cycle Length: 90
 Actuated Cycle Length: 90
 Offset: 0 (0%), Referenced to phase 2:NBT, Start of Green
 Natural Cycle: 70
 Control Type: Actuated-Coordinated
 Maximum v/c Ratio: 0.79
 Intersection Signal Delay: 20.8
 Intersection Capacity Utilization 69.7%
 Analysis Period (min) 15
 Intersection LOS: C
 ICU Level of Service C

Splits and Phases: 3: I-84 EB Off Ramp & Route 9W



Bypass Tunnel
8: N. Plank Road & Route 9W

2010 Existing Conditions
PM Peak




Lane Group	EBL	EBR	WBR	NBL	NBT	SBT	SBR
Lane Configurations	↖	↖↖	↖	↖↖	↕↕	↕↕	↖
Volume (vph)	104	1137	338	598	569	358	445
Turn Type	Prot	custom	custom	Prot			Perm
Protected Phases	4	4 5		5	2	6	
Permitted Phases		4	8				6
Detector Phase	4	4 5	8	5	2	6	6
Switch Phase							
Minimum Initial (s)	4.0		4.0	4.0	4.0	4.0	4.0
Minimum Split (s)	22.0		22.0	18.0	50.0	40.0	40.0
Total Split (s)	22.0	45.0	22.0	23.0	68.0	45.0	45.0
Total Split (%)	24.4%	50.0%	24.4%	25.6%	75.6%	50.0%	50.0%
Yellow Time (s)	4.0		4.0	3.0	4.0	4.0	4.0
All-Red Time (s)	1.0		1.0	0.0	1.0	1.0	1.0
Lost Time Adjust (s)	0.0	0.0	0.0	0.0	0.0	0.0	0.0
Total Lost Time (s)	5.0	5.0	5.0	3.0	5.0	5.0	5.0
Lead/Lag				Lead		Lag	Lag
Lead-Lag Optimize?				Yes		Yes	Yes
Recall Mode	None		None	None	C-Max	C-Max	C-Max
Act Effect Green (s)	17.0	40.0	17.0	20.0	63.0	40.0	40.0
Actuated g/C Ratio	0.19	0.44	0.19	0.22	0.70	0.44	0.44
v/c Ratio	0.36	0.83	0.63	0.82	0.24	0.25	0.50
Control Delay	35.4	16.7	9.4	49.2	11.0	16.2	3.5
Queue Delay	0.0	0.0	0.0	0.0	0.0	0.0	0.0
Total Delay	35.4	16.7	9.4	49.2	11.0	16.2	3.5
LOS	D	B	A	D	B	B	A
Approach Delay					30.6	9.1	
Approach LOS					C	A	

Intersection Summary

Cycle Length: 90
 Actuated Cycle Length: 90
 Offset: 0 (0%), Referenced to phase 2:NBT and 6:SBT, Start of Green
 Natural Cycle: 80
 Control Type: Actuated-Coordinated
 Maximum v/c Ratio: 0.83
 Intersection Signal Delay: 19.2
 Intersection Capacity Utilization 58.0%
 Analysis Period (min) 15
 Intersection LOS: B
 ICU Level of Service B

Splits and Phases: 8: N. Plank Road & Route 9W



Bypass Tunnel
9: N. Plank Road & I-84 WB Off Ramp

2010 Existing Conditions
PM Peak




Lane Group	EBT	EBR	WBL	WBT	NBL	NBR
Lane Configurations	↑	↑	↑↑	↑	↑	↑
Volume (vph)	634	193	585	471	451	572
Turn Type		Perm	Prot			Free
Protected Phases	4		3	8	2	
Permitted Phases		4				Free
Detector Phase	4	4	3	8	2	
Switch Phase						
Minimum Initial (s)	4.0	4.0	4.0	4.0	4.0	
Minimum Split (s)	40.0	40.0	25.0	40.0	25.0	
Total Split (s)	45.0	45.0	35.0	80.0	40.0	0.0
Total Split (%)	37.5%	37.5%	29.2%	66.7%	33.3%	0.0%
Yellow Time (s)	4.0	4.0	4.0	4.0	4.0	
All-Red Time (s)	1.0	1.0	1.0	1.0	1.0	
Lost Time Adjust (s)	0.0	0.0	0.0	0.0	0.0	0.0
Total Lost Time (s)	5.0	5.0	5.0	5.0	5.0	4.0
Lead/Lag	Lag	Lag	Lead			
Lead-Lag Optimize?	Yes	Yes	Yes			
Recall Mode	None	None	None	None	None	
Act Effct Green (s)	40.1	40.1	25.9	71.0	33.6	114.7
Actuated g/C Ratio	0.35	0.35	0.23	0.62	0.29	1.00
v/c Ratio	0.98	0.31	0.83	0.45	0.93	0.35
Control Delay	67.8	12.2	52.6	13.2	66.7	0.6
Queue Delay	0.0	0.0	0.0	0.0	0.0	0.0
Total Delay	67.8	12.2	52.6	13.2	66.7	0.6
LOS	E	B	D	B	E	A
Approach Delay	54.8			35.0	29.7	
Approach LOS	D			D	C	

Intersection Summary

Cycle Length: 120
 Actuated Cycle Length: 114.7
 Natural Cycle: 90
 Control Type: Actuated-Uncoordinated
 Maximum v/c Ratio: 0.98
 Intersection Signal Delay: 38.9
 Intersection Capacity Utilization 87.5%
 Analysis Period (min) 15
 Intersection LOS: D
 ICU Level of Service E

Splits and Phases: 9: N. Plank Road & I-84 WB Off Ramp



Bypass Tunnel
38: Fostertown Road & Route 9W

2010 Existing Conditions
PM Peak



Lane Group	EBL	EBT	WBL	WBT	NBL	NBT	SBL	SBT
Lane Configurations		↕		↕	↗	↗	↗	↗
Volume (vph)	72	32	20	87	137	989	42	627
Turn Type	Perm		Perm		Prot		Prot	
Protected Phases		4		8	5	2	1	6
Permitted Phases	4		8					
Detector Phase	4	4	8	8	5	2	1	6
Switch Phase								
Minimum Initial (s)	4.0	4.0	4.0	4.0	4.0	4.0	4.0	4.0
Minimum Split (s)	15.0	15.0	25.0	25.0	15.0	45.0	15.0	45.0
Total Split (s)	30.0	30.0	30.0	30.0	20.0	50.0	20.0	50.0
Total Split (%)	30.0%	30.0%	30.0%	30.0%	20.0%	50.0%	20.0%	50.0%
Yellow Time (s)	4.0	4.0	4.0	4.0	4.0	4.0	4.0	4.0
All-Red Time (s)	1.0	1.0	1.0	1.0	1.0	1.0	1.0	1.0
Lost Time Adjust (s)	0.0	0.0	0.0	0.0	0.0	0.0	0.0	0.0
Total Lost Time (s)	5.0	5.0	5.0	5.0	5.0	5.0	5.0	5.0
Lead/Lag					Lead	Lag	Lead	Lag
Lead-Lag Optimize?					Yes	Yes	Yes	Yes
Recall Mode	None	None	None	None	None	None	None	None
Act Effct Green (s)		16.1		16.1	12.0	50.7	7.6	40.9
Actuated g/C Ratio		0.19		0.19	0.14	0.60	0.09	0.48
v/c Ratio		0.75		0.46	0.60	1.00	0.26	0.86
Control Delay		44.4		34.5	47.6	48.6	43.9	32.9
Queue Delay		0.0		0.0	0.0	0.0	0.0	0.0
Total Delay		44.4		34.5	47.6	48.6	43.9	32.9
LOS		D		C	D	D	D	C
Approach Delay		44.4		34.5		48.4		33.5
Approach LOS		D		C		D		C

Intersection Summary

Cycle Length: 100	
Actuated Cycle Length: 84.5	
Natural Cycle: 105	
Control Type: Actuated-Uncoordinated	
Maximum v/c Ratio: 1.00	
Intersection Signal Delay: 42.3	Intersection LOS: D
Intersection Capacity Utilization 86.0%	ICU Level of Service E
Analysis Period (min) 15	

Splits and Phases: 38: Fostertown Road & Route 9W





Lane Group	EBL	NBL	NBT	SBT
Lane Configurations				
Volume (vph)	27	239	879	680
Turn Type	pm+pt			
Protected Phases	4	5	2	6
Permitted Phases	2			
Detector Phase	4	5	2	6
Switch Phase				
Minimum Initial (s)	4.0	4.0	4.0	4.0
Minimum Split (s)	9.0	9.0	9.0	9.0
Total Split (s)	15.0	10.0	65.0	55.0
Total Split (%)	18.8%	12.5%	81.3%	68.8%
Yellow Time (s)	3.0	3.0	3.0	3.0
All-Red Time (s)	2.0	2.0	2.0	2.0
Lost Time Adjust (s)	0.0	0.0	0.0	0.0
Total Lost Time (s)	5.0	5.0	5.0	5.0
Lead/Lag	Lead		Lag	
Lead-Lag Optimize?	Yes		Yes	
Recall Mode	None	None	Min	Min
Act Effct Green (s)	7.3	39.8	39.8	29.4
Actuated g/C Ratio	0.13	0.69	0.69	0.51
v/c Ratio	0.57	0.79	0.73	0.80
Control Delay	15.7	26.0	9.5	18.4
Queue Delay	0.0	0.0	0.0	0.0
Total Delay	15.7	26.0	9.5	18.4
LOS	B	C	A	B
Approach Delay	15.7		13.1	18.4
Approach LOS	B		B	B

Intersection Summary

















Cycle Length: 80
 Actuated Cycle Length: 57.5
 Natural Cycle: 60
 Control Type: Actuated-Uncoordinated
 Maximum v/c Ratio: 0.80
 Intersection Signal Delay: 15.2
 Intersection Capacity Utilization 71.5%
 Analysis Period (min) 15
 Intersection LOS: B
 ICU Level of Service C

Splits and Phases: 57: Carter Avenue & NYS Route 9W



Bypass Tunnel
21: Lattintown Road & Route 9W

2010 Existing Conditions
PM Peak

												
Movement	EBL	EBT	EBR	WBL	WBT	WBR	NBL	NBT	NBR	SBL	SBT	SBR
Lane Configurations												
Volume (veh/h)	23	0	38	0	0	0	62	1047	3	0	677	38
Sign Control		Stop			Stop			Free			Free	
Grade		0%			0%			0%			0%	
Peak Hour Factor	0.84	0.84	0.84	0.92	0.92	0.92	0.96	0.96	0.96	0.95	0.95	0.95
Hourly flow rate (vph)	27	0	45	0	0	0	65	1091	3	0	713	40
Pedestrians												
Lane Width (ft)												
Walking Speed (ft/s)												
Percent Blockage												
Right turn flare (veh)												
Median type								None			None	
Median storage (veh)												
Upstream signal (ft)												
pX, platoon unblocked												
vC, conflicting volume	1954	1956	733	1999	1974	1092	753			1094		
vC1, stage 1 conf vol												
vC2, stage 2 conf vol												
vCu, unblocked vol	1954	1956	733	1999	1974	1092	753			1094		
tC, single (s)	7.1	6.5	6.2	7.1	6.5	6.2	4.1			4.1		
tC, 2 stage (s)												
tF (s)	3.5	4.0	3.3	3.5	4.0	3.3	2.2			2.2		
p0 queue free %	40	100	89	100	100	100	92			100		
cM capacity (veh/h)	45	59	421	38	57	261	857			638		
Direction, Lane #	EB 1	WB 1	NB 1	SB 1								
Volume Total	73	0	1158	753								
Volume Left	27	0	65	0								
Volume Right	45	0	3	40								
cSH	102	1700	857	638								
Volume to Capacity	0.71	0.00	0.08	0.00								
Queue Length 95th (ft)	92	0	6	0								
Control Delay (s)	99.9	0.0	2.4	0.0								
Lane LOS	F	A	A									
Approach Delay (s)	99.9	0.0	2.4	0.0								
Approach LOS	F	A										
Intersection Summary												
Average Delay			5.1									
Intersection Capacity Utilization			110.3%		ICU Level of Service					H		
Analysis Period (min)			15									

Bypass Tunnel
23: Magyar Drive & Route 9W

2010 Existing Conditions
PM Peak

Movement	EBL	EBT	EBR	WBL	WBT	WBR	NBL	NBT	NBR	SBL	SBT	SBR
Lane Configurations												
Volume (veh/h)	0	0	0	39	0	32	0	1015	35	7	686	0
Sign Control		Stop			Stop			Free			Free	
Grade		0%			0%			0%			0%	
Peak Hour Factor	0.92	0.92	0.92	0.44	0.44	0.44	0.97	0.97	0.97	0.95	0.95	0.95
Hourly flow rate (vph)	0	0	0	89	0	73	0	1046	36	7	722	0
Pedestrians												
Lane Width (ft)												
Walking Speed (ft/s)												
Percent Blockage												
Right turn flare (veh)												
Median type								None			None	
Median storage veh												
Upstream signal (ft)												
pX, platoon unblocked												
vC, conflicting volume	1874	1819	722	1801	1801	1064	722			1082		
vC1, stage 1 conf vol												
vC2, stage 2 conf vol												
vCu, unblocked vol	1874	1819	722	1801	1801	1064	722			1082		
tC, single (s)	7.1	6.5	6.2	*5.9	6.5	*5.0	4.1			4.1		
tC, 2 stage (s)												
tF (s)	3.5	4.0	3.3	3.5	4.0	3.3	2.2			2.2		
p0 queue free %	100	100	100	21	100	81	100			99		
cM capacity (veh/h)	44	77	427	113	79	388	880			644		
Direction, Lane #	EB 1	WB 1	NB 1	SB 1								
Volume Total	0	161	1082	729								
Volume Left	0	89	0	7								
Volume Right	0	73	36	0								
cSH	1700	166	880	644								
Volume to Capacity	0.00	0.97	0.00	0.01								
Queue Length 95th (ft)	0	188	0	1								
Control Delay (s)	0.0	118.7	0.0	0.3								
Lane LOS	A	F		A								
Approach Delay (s)	0.0	118.7	0.0	0.3								
Approach LOS	A	F										
Intersection Summary												
Average Delay			9.8									
Intersection Capacity Utilization			66.3%		ICU Level of Service					C		
Analysis Period (min)			15									

* User Entered Value

Bypass Tunnel
47: Morris Drive & Route 9W

2010 Existing Conditions
PM Peak

Movement	EBL	EBT	EBR	WBL	WBT	WBR	NBL	NBT	NBR	SBL	SBT	SBR
Lane Configurations												
Volume (veh/h)	5	0	8	37	0	20	2	1033	35	21	686	2
Sign Control		Stop			Stop			Free			Free	
Grade		0%			0%			0%			0%	
Peak Hour Factor	0.54	0.54	0.54	0.89	0.89	0.89	0.91	0.91	0.91	0.86	0.86	0.86
Hourly flow rate (vph)	9	0	15	42	0	22	2	1135	38	24	798	2
Pedestrians												
Lane Width (ft)												
Walking Speed (ft/s)												
Percent Blockage												
Right turn flare (veh)												
Median type								None			None	
Median storage veh												
Upstream signal (ft)												
pX, platoon unblocked												
vC, conflicting volume	2029	2026	799	2021	2008	1154	800			1174		
vC1, stage 1 conf vol												
vC2, stage 2 conf vol												
vCu, unblocked vol	2029	2026	799	2021	2008	1154	800			1174		
tC, single (s)	7.1	6.5	6.2	*6.5	6.5	*5.9	4.1			4.1		
tC, 2 stage (s)												
tF (s)	3.5	4.0	3.3	3.5	4.0	3.3	2.2			2.2		
p0 queue free %	75	100	96	27	100	92	100			96		
cM capacity (veh/h)	38	55	386	57	57	266	823			595		
Direction, Lane #	EB 1	WB 1	NB 1	SB 1								
Volume Total	24	64	1176	824								
Volume Left	9	42	2	24								
Volume Right	15	22	38	2								
cSH	85	78	823	595								
Volume to Capacity	0.28	0.82	0.00	0.04								
Queue Length 95th (ft)	26	102	0	3								
Control Delay (s)	63.6	146.2	0.1	1.2								
Lane LOS	F	F	A	A								
Approach Delay (s)	63.6	146.2	0.1	1.2								
Approach LOS	F	F										
Intersection Summary												
Average Delay			5.7									
Intersection Capacity Utilization			69.5%		ICU Level of Service					C		
Analysis Period (min)			15									

* User Entered Value

Bypass Tunnel
3: I-84 EB Off Ramp & NYS Route 9W

2015 Future with Project 1 Conditions

AM Peak




Lane Group	EBL	EBT	EBR	NBT	NBR	SBL	SBT
Lane Configurations	↶	↶	↶	↑↑	↶	↶↶	↑↑
Volume (vph)	409	2	382	459	496	1083	1389
Turn Type	Perm		Perm		Perm	Prot	
Protected Phases		4		2		1	6
Permitted Phases	4		4		2		
Detector Phase	4	4	4	2	2	1	6
Switch Phase							
Minimum Initial (s)	4.0	4.0	4.0	4.0	4.0	4.0	4.0
Minimum Split (s)	20.0	20.0	20.0	20.0	20.0	30.0	20.0
Total Split (s)	25.0	25.0	25.0	35.0	35.0	30.0	65.0
Total Split (%)	27.8%	27.8%	27.8%	38.9%	38.9%	33.3%	72.2%
Yellow Time (s)	4.0	4.0	4.0	4.0	4.0	4.0	4.0
All-Red Time (s)	1.0	1.0	1.0	1.0	1.0	1.0	1.0
Lost Time Adjust (s)	0.0	0.0	0.0	0.0	0.0	0.0	0.0
Total Lost Time (s)	5.0	5.0	5.0	5.0	5.0	5.0	5.0
Lead/Lag				Lag	Lag	Lead	
Lead-Lag Optimize?				Yes	Yes	Yes	
Recall Mode	None	None	None	C-Max	C-Max	None	Max
Act Effct Green (s)	20.0	20.0	20.0	30.0	30.0	25.0	60.0
Actuated g/C Ratio	0.22	0.22	0.22	0.33	0.33	0.28	0.67
v/c Ratio	0.67	0.65	1.12	0.45	0.65	1.26	0.68
Control Delay	42.5	41.4	113.8	25.1	8.2	147.2	7.5
Queue Delay	0.0	0.0	0.0	0.0	0.0	0.0	6.8
Total Delay	42.5	41.4	113.8	25.1	8.2	147.2	14.3
LOS	D	D	F	C	A	F	B
Approach Delay		76.5		16.3			72.5
Approach LOS		E		B			E

Intersection Summary

Cycle Length: 90
 Actuated Cycle Length: 90
 Offset: 0 (0%), Referenced to phase 2:NBT, Start of Green
 Natural Cycle: 80
 Control Type: Actuated-Coordinated
 Maximum v/c Ratio: 1.26
 Intersection Signal Delay: 60.7
 Intersection Capacity Utilization 85.5%
 Analysis Period (min) 15
 Intersection LOS: E
 ICU Level of Service E

Splits and Phases: 3: I-84 EB Off Ramp & NYS Route 9W



Bypass Tunnel
8: N. Plank Road & NYS Route 9W

2015 Future with Project 1 Conditions
AM Peak




Lane Group	EBL	EBR	WBR	NBL	NBT	SBT	SBR
Lane Configurations	↖	↖↖	↖	↖↖	↑↑	↑↑	↖
Volume (vph)	68	1675	183	354	514	796	374
Turn Type	Prot	custom	custom	Prot			Perm
Protected Phases	4	4 5		5	2	6	
Permitted Phases		4	8				6
Detector Phase	4	4 5	8	5	2	6	6
Switch Phase							
Minimum Initial (s)	4.0		4.0	4.0	4.0	4.0	4.0
Minimum Split (s)	22.0		22.0	18.0	50.0	30.0	30.0
Total Split (s)	30.0	58.0	30.0	28.0	60.0	32.0	32.0
Total Split (%)	33.3%	64.4%	33.3%	31.1%	66.7%	35.6%	35.6%
Yellow Time (s)	4.0		4.0	3.0	4.0	4.0	4.0
All-Red Time (s)	1.0		1.0	0.0	1.0	1.0	1.0
Lost Time Adjust (s)	0.0	0.0	0.0	0.0	0.0	0.0	0.0
Total Lost Time (s)	5.0	5.0	5.0	3.0	5.0	5.0	5.0
Lead/Lag				Lead		Lag	Lag
Lead-Lag Optimize?				Yes		Yes	Yes
Recall Mode	None		None	None	C-Max	C-Max	C-Max
Act Effct Green (s)	25.0	53.0	25.0	25.0	55.0	27.0	27.0
Actuated g/C Ratio	0.28	0.59	0.28	0.28	0.61	0.30	0.30
v/c Ratio	0.15	1.10	0.31	0.40	0.25	0.84	0.55
Control Delay	25.6	74.5	1.2	34.0	9.6	38.3	5.6
Queue Delay	0.0	329.8	0.0	0.0	0.0	0.0	0.0
Total Delay	25.6	404.2	1.2	34.0	9.6	38.3	5.6
LOS	C	F	A	C	A	D	A
Approach Delay					19.5	27.8	
Approach LOS					B	C	

Intersection Summary

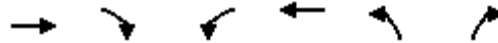
Cycle Length: 90
 Actuated Cycle Length: 90
 Offset: 0 (0%), Referenced to phase 2:NBT and 6:SBT, Start of Green
 Natural Cycle: 100
 Control Type: Actuated-Coordinated
 Maximum v/c Ratio: 1.10
 Intersection Signal Delay: 182.2
 Intersection Capacity Utilization 88.9%
 Analysis Period (min) 15
 Intersection LOS: F
 ICU Level of Service E

Splits and Phases: 8: N. Plank Road & NYS Route 9W



Bypass Tunnel
9: N. Plank Road & I-84 WB Off Ramp

2015 Future with Project 1 Conditions
AM Peak



Lane Group	EBT	EBR	WBL	WBT	NBL	NBR
Lane Configurations	↑	↑	↑↑	↑	↑	↑
Volume (vph)	981	147	553	203	155	722
Turn Type		Perm	Prot			Free
Protected Phases	4		3	8	2	
Permitted Phases		4				Free
Detector Phase	4	4	3	8	2	
Switch Phase						
Minimum Initial (s)	4.0	4.0	4.0	4.0	4.0	
Minimum Split (s)	40.0	40.0	25.0	40.0	25.0	
Total Split (s)	45.0	45.0	35.0	80.0	40.0	0.0
Total Split (%)	37.5%	37.5%	29.2%	66.7%	33.3%	0.0%
Yellow Time (s)	4.0	4.0	4.0	4.0	4.0	
All-Red Time (s)	1.0	1.0	1.0	1.0	1.0	
Lost Time Adjust (s)	0.0	0.0	0.0	0.0	0.0	0.0
Total Lost Time (s)	5.0	5.0	5.0	5.0	5.0	4.0
Lead/Lag	Lag	Lag	Lead			
Lead-Lag Optimize?	Yes	Yes	Yes			
Recall Mode	None	None	None	None	None	
Act Effct Green (s)	40.4	40.4	21.4	66.8	14.7	91.6
Actuated g/C Ratio	0.44	0.44	0.23	0.73	0.16	1.00
v/c Ratio	1.25	0.21	0.76	0.16	0.63	0.48
Control Delay	146.9	12.0	39.7	4.6	46.9	0.9
Queue Delay	0.0	0.0	0.0	0.0	0.0	0.0
Total Delay	146.9	12.0	39.7	4.6	46.9	0.9
LOS	F	B	D	A	D	A
Approach Delay	129.3			30.3	9.1	
Approach LOS	F			C	A	

Intersection Summary


Cycle Length: 120
 Actuated Cycle Length: 91.6
 Natural Cycle: 120
 Control Type: Actuated-Uncoordinated
 Maximum v/c Ratio: 1.25
 Intersection Signal Delay: 64.4
 Intersection Capacity Utilization 88.5%
 Analysis Period (min) 15
 Intersection LOS: E
 ICU Level of Service E

Splits and Phases: 9: N. Plank Road & I-84 WB Off Ramp



Bypass Tunnel
38: Fostertown Road & NYS Route 9W

2015 Future with Project 1 Conditions
AM Peak



Lane Group	EBL	EBT	WBL	WBT	NBL	NBT	SBL	SBT
Lane Configurations		↕		↕	↖	↗	↖	↗
Volume (vph)	123	162	36	20	75	834	44	953
Turn Type	Perm		Perm		Prot		Prot	
Protected Phases		4		8	5	2	1	6
Permitted Phases	4		8					
Detector Phase	4	4	8	8	5	2	1	6
Switch Phase								
Minimum Initial (s)	4.0	4.0	4.0	4.0	4.0	4.0	4.0	4.0
Minimum Split (s)	15.0	15.0	25.0	25.0	15.0	25.0	15.0	25.0
Total Split (s)	27.0	27.0	27.0	27.0	20.0	43.0	20.0	43.0
Total Split (%)	30.0%	30.0%	30.0%	30.0%	22.2%	47.8%	22.2%	47.8%
Yellow Time (s)	4.0	4.0	4.0	4.0	4.0	4.0	4.0	4.0
All-Red Time (s)	1.0	1.0	1.0	1.0	1.0	1.0	1.0	1.0
Lost Time Adjust (s)	0.0	0.0	0.0	0.0	0.0	0.0	0.0	0.0
Total Lost Time (s)	5.0	5.0	5.0	5.0	5.0	5.0	5.0	5.0
Lead/Lag					Lead	Lag	Lead	Lag
Lead-Lag Optimize?					Yes	Yes	Yes	Yes
Recall Mode	None	None	None	None	None	None	None	None
Act Effct Green (s)		22.1		22.1	9.3	42.1	7.7	38.3
Actuated g/C Ratio		0.27		0.27	0.11	0.51	0.09	0.47
v/c Ratio		1.47		0.29	0.43	1.03	0.29	1.41
Control Delay		248.1		28.4	41.9	61.4	40.5	216.3
Queue Delay		0.0		0.0	0.0	0.0	0.0	0.0
Total Delay		248.1		28.4	41.9	61.4	40.5	216.3
LOS		F		C	D	E	D	F
Approach Delay		248.1		28.4		59.8		208.8
Approach LOS		F		C		E		F

Intersection Summary

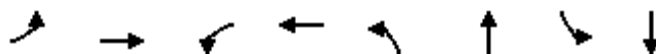
Cycle Length: 90
 Actuated Cycle Length: 82.3
 Natural Cycle: 150
 Control Type: Actuated-Uncoordinated
 Maximum v/c Ratio: 1.47
 Intersection Signal Delay: 162.0
 Intersection Capacity Utilization 99.0%
 Analysis Period (min) 15
 Intersection LOS: F
 ICU Level of Service F

Splits and Phases: 38: Fostertown Road & NYS Route 9W



Bypass Tunnel
47: Morris Drive & NYS Route 9W

2015 Future with Project 1 Conditions
AM Peak




Lane Group	EBL	EBT	WBL	WBT	NBL	NBT	SBL	SBT
Lane Configurations		↔	↖	↗	↖	↗	↖	↗
Volume (vph)	6	0	124	0	6	978	20	892
Turn Type	Perm		Perm		Perm		Perm	
Protected Phases		4		8		2		6
Permitted Phases	4		8		2		6	
Detector Phase	4	4	8	8	2	2	6	6
Switch Phase								
Minimum Initial (s)	4.0	4.0	4.0	4.0	4.0	4.0	4.0	4.0
Minimum Split (s)	21.0	21.0	24.0	24.0	21.0	21.0	21.0	21.0
Total Split (s)	25.0	25.0	25.0	25.0	35.0	35.0	35.0	35.0
Total Split (%)	41.7%	41.7%	41.7%	41.7%	58.3%	58.3%	58.3%	58.3%
Yellow Time (s)	3.0	3.0	3.0	3.0	3.0	3.0	3.0	3.0
All-Red Time (s)	2.0	2.0	2.0	2.0	2.0	2.0	2.0	2.0
Lost Time Adjust (s)	0.0	0.0	0.0	0.0	0.0	0.0	0.0	0.0
Total Lost Time (s)	5.0	5.0	5.0	5.0	5.0	5.0	5.0	5.0
Lead/Lag								
Lead-Lag Optimize?								
Recall Mode	None	None	None	None	Max	Max	Max	Max
Act Effct Green (s)		10.2	10.3	10.3	34.2	34.2	34.2	34.2
Actuated g/C Ratio		0.20	0.20	0.20	0.67	0.67	0.67	0.67
v/c Ratio		0.06	0.50	0.13	0.03	0.86	0.16	0.78
Control Delay		11.4	24.2	4.2	6.2	21.8	9.6	17.0
Queue Delay		0.0	0.0	0.0	0.0	0.0	0.0	0.0
Total Delay		11.4	24.2	4.2	6.2	21.8	9.6	17.0
LOS		B	C	A	A	C	A	B
Approach Delay		11.4		18.9		21.7		16.8
Approach LOS		B		B		C		B

Intersection Summary

Cycle Length: 60
 Actuated Cycle Length: 51.2
 Natural Cycle: 75
 Control Type: Semi Act-Uncoord
 Maximum v/c Ratio: 0.86
 Intersection Signal Delay: 19.2
 Intersection Capacity Utilization 74.9%
 Analysis Period (min) 15


Intersection LOS: B
 ICU Level of Service D

Splits and Phases: 47: Morris Drive & NYS Route 9W



Bypass Tunnel
53: Site Driveway & NYS Route 9W

2015 Future with Project 1 Conditions
AM Peak



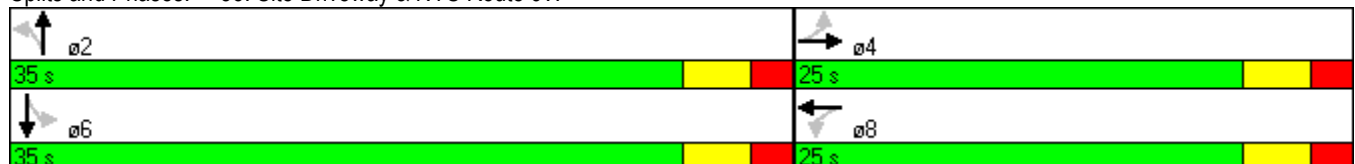
Lane Group	EBL	EBT	WBL	WBT	NBL	NBT	SBL	SBT
Lane Configurations		↔		↔	↔	↔	↔	↔
Volume (vph)	8	5	5	5	83	892	5	864
Turn Type	Perm		Perm		Perm		Perm	
Protected Phases		4		8		2		6
Permitted Phases	4		8		2		6	
Detector Phase	4	4	8	8	2	2	6	6
Switch Phase								
Minimum Initial (s)	4.0	4.0	4.0	4.0	4.0	4.0	4.0	4.0
Minimum Split (s)	21.0	21.0	21.5	21.5	21.0	21.0	21.0	21.0
Total Split (s)	25.0	25.0	25.0	25.0	35.0	35.0	35.0	35.0
Total Split (%)	41.7%	41.7%	41.7%	41.7%	58.3%	58.3%	58.3%	58.3%
Yellow Time (s)	3.0	3.0	3.0	3.0	3.0	3.0	3.0	3.0
All-Red Time (s)	2.0	2.0	2.0	2.0	2.0	2.0	2.0	2.0
Lost Time Adjust (s)	0.0	0.0	0.0	0.0	0.0	0.0	0.0	0.0
Total Lost Time (s)	5.0	5.0	5.0	5.0	5.0	5.0	5.0	5.0
Lead/Lag								
Lead-Lag Optimize?								
Recall Mode	None	None	None	None	C-Max	C-Max	C-Max	C-Max
Act Effct Green (s)		6.8		6.8	46.3	46.3	46.3	46.3
Actuated g/C Ratio		0.11		0.11	0.77	0.77	0.77	0.77
v/c Ratio		0.37		0.08	0.26	0.64	0.01	0.66
Control Delay		13.1		20.1	5.9	7.5	3.0	7.8
Queue Delay		0.0		0.0	0.0	0.0	0.0	0.0
Total Delay		13.1		20.1	5.9	7.5	3.0	7.8
LOS		B		C	A	A	A	A
Approach Delay		13.1		20.1		7.3		7.8
Approach LOS		B		C		A		A

Intersection Summary

Cycle Length: 60
 Actuated Cycle Length: 60
 Offset: 0 (0%), Referenced to phase 2:NBTL and 6:SBTL, Start of Green
 Natural Cycle: 65
 Control Type: Actuated-Coordinated
 Maximum v/c Ratio: 0.66
 Intersection Signal Delay: 7.9
 Intersection Capacity Utilization 68.5%
 Analysis Period (min) 15

Intersection LOS: A
 ICU Level of Service C

Splits and Phases: 53: Site Driveway & NYS Route 9W





Lane Group	EBL	NBL	NBT	SBT
Lane Configurations				
Volume (vph)	27	92	822	939
Turn Type	pm+pt			
Protected Phases	4	5	2	6
Permitted Phases	2			
Detector Phase	4	5	2	6
Switch Phase				
Minimum Initial (s)	4.0	4.0	4.0	4.0
Minimum Split (s)	9.0	9.0	9.0	9.0
Total Split (s)	15.0	10.0	65.0	55.0
Total Split (%)	18.8%	12.5%	81.3%	68.8%
Yellow Time (s)	3.0	3.0	3.0	3.0
All-Red Time (s)	2.0	2.0	2.0	2.0
Lost Time Adjust (s)	0.0	0.0	0.0	0.0
Total Lost Time (s)	5.0	5.0	5.0	5.0
Lead/Lag	Lead		Lag	
Lead-Lag Optimize?	Yes		Yes	
Recall Mode	None	None	Min	Min
Act Effct Green (s)	10.2	54.6	54.6	47.1
Actuated g/C Ratio	0.14	0.73	0.73	0.63
v/c Ratio	1.00	0.52	0.72	0.94
Control Delay	66.6	16.6	9.3	30.5
Queue Delay	0.0	0.0	0.0	0.0
Total Delay	66.6	16.6	9.3	30.5
LOS	E	B	A	C
Approach Delay	66.6		10.0	30.5
Approach LOS	E		B	C

Intersection Summary

Cycle Length: 80
 Actuated Cycle Length: 75
 Natural Cycle: 90
 Control Type: Actuated-Uncoordinated
 Maximum v/c Ratio: 1.00
 Intersection Signal Delay: 27.3
 Intersection Capacity Utilization 87.9%
 Analysis Period (min) 15

Intersection LOS: C
 ICU Level of Service E

















Splits and Phases: 57: Carter Avenue & NYS Route 9W



Bypass Tunnel
21: Lattintown Road & NYS Route 9W

















2015 Future with Project 1 Conditions

AM Peak

												
Movement	EBL	EBT	EBR	WBL	WBT	WBR	NBL	NBT	NBR	SBL	SBT	SBR
Lane Configurations												
Volume (veh/h)	41	0	76	0	0	0	41	980	2	0	972	44
Sign Control		Stop			Stop			Free			Free	
Grade		0%			0%			0%			0%	
Peak Hour Factor	0.84	0.84	0.84	0.92	0.92	0.92	0.96	0.96	0.96	0.95	0.95	0.95
Hourly flow rate (vph)	49	0	90	0	0	0	43	1021	2	0	1023	46
Pedestrians												
Lane Width (ft)												
Walking Speed (ft/s)												
Percent Blockage												
Right turn flare (veh)												
Median type								None			None	
Median storage veh												
Upstream signal (ft)												
pX, platoon unblocked												
vC, conflicting volume	2154	2155	1046	2244	2177	1022	1069			1023		
vC1, stage 1 conf vol												
vC2, stage 2 conf vol												
vCu, unblocked vol	2154	2155	1046	2244	2177	1022	1069			1023		
tC, single (s)	7.1	6.5	6.2	7.1	6.5	6.2	4.1			4.1		
tC, 2 stage (s)												
tF (s)	3.5	4.0	3.3	3.5	4.0	3.3	2.2			2.2		
p0 queue free %	0	100	67	100	100	100	93			100		
cM capacity (veh/h)	33	45	277	19	43	287	648			675		
Direction, Lane #	EB 1	WB 1	NB 1	SB 1								
Volume Total	139	0	1066	1069								
Volume Left	49	0	43	0								
Volume Right	90	0	2	46								
cSH	77	1700	648	675								
Volume to Capacity	1.81	0.00	0.07	0.00								
Queue Length 95th (ft)	303	0	5	0								
Control Delay (s)	500.7	0.0	2.2	0.0								
Lane LOS	F	A	A									
Approach Delay (s)	500.7	0.0	2.2	0.0								
Approach LOS	F	A										
Intersection Summary												
Average Delay			31.7									
Intersection Capacity Utilization			98.6%		ICU Level of Service					F		
Analysis Period (min)			15									

Bypass Tunnel
23: Magyar Drive & NYS Route 9W

2015 Future with Project 1 Conditions
AM Peak

















												
Movement	EBL	EBT	EBR	WBL	WBT	WBR	NBL	NBT	NBR	SBL	SBT	SBR
Lane Configurations												
Volume (veh/h)	0	0	0	31	0	14	3	961	39	48	887	0
Sign Control		Stop			Stop			Free			Free	
Grade		0%			0%			0%			0%	
Peak Hour Factor	0.92	0.92	0.92	0.67	0.67	0.67	0.98	0.98	0.98	0.93	0.93	0.93
Hourly flow rate (vph)	0	0	0	46	0	21	3	981	40	52	954	0
Pedestrians												
Lane Width (ft)												
Walking Speed (ft/s)												
Percent Blockage												
Right turn flare (veh)												
Median type								None			None	
Median storage veh												
Upstream signal (ft)												
pX, platoon unblocked												
vC, conflicting volume	2085	2084	954	2064	2064	1001	954			1020		
vC1, stage 1 conf vol												
vC2, stage 2 conf vol												
vCu, unblocked vol	2085	2084	954	2064	2064	1001	954			1020		
tC, single (s)	7.1	6.5	6.2	*5.9	6.5	*5.0	4.1			4.1		
tC, 2 stage (s)												
tF (s)	3.5	4.0	3.3	3.5	4.0	3.3	2.2			2.2		
p0 queue free %	100	100	100	39	100	95	100			92		
cM capacity (veh/h)	35	49	314	76	50	414	717			676		
Direction, Lane #	EB 1	WB 1	NB 1	SB 1								
Volume Total	0	67	1023	1005								
Volume Left	0	46	3	52								
Volume Right	0	21	40	0								
cSH	1700	102	717	676								
Volume to Capacity	0.00	0.66	0.00	0.08								
Queue Length 95th (ft)	0	83	0	6								
Control Delay (s)	0.0	91.8	0.1	2.3								
Lane LOS	A	F	A	A								
Approach Delay (s)	0.0	91.8	0.1	2.3								
Approach LOS	A	F										
Intersection Summary												
Average Delay			4.1									
Intersection Capacity Utilization			92.8%		ICU Level of Service					F		
Analysis Period (min)			15									

* User Entered Value

Bypass Tunnel
53: Site Driveway & Route 9W

2015 Future with Project 1 Conditions

AM Peak

												
Movement	EBL	EBT	EBR	WBL	WBT	WBR	NBL	NBT	NBR	SBL	SBT	SBR
Lane Configurations												
Volume (veh/h)	8	5	71	5	5	5	83	892	5	5	864	9
Sign Control		Stop			Stop			Free			Free	
Grade		0%			0%			0%			0%	
Peak Hour Factor	0.92	0.92	0.92	0.92	0.92	0.92	0.98	0.98	0.98	0.93	0.93	0.93
Hourly flow rate (vph)	9	5	77	5	5	5	85	910	5	5	929	10
Pedestrians												
Lane Width (ft)												
Walking Speed (ft/s)												
Percent Blockage												
Right turn flare (veh)												
Median type								None			None	
Median storage (veh)												
Upstream signal (ft)												
pX, platoon unblocked												
vC, conflicting volume	2032	2029	934	2025	2022	913	929			915		
vC1, stage 1 conf vol												
vC2, stage 2 conf vol												
vCu, unblocked vol	2032	2029	934	2025	2022	913	929			915		
tC, single (s)	7.1	6.5	6.2	7.1	6.5	6.2	4.1			4.1		
tC, 2 stage (s)												
tF (s)	3.5	4.0	3.3	3.5	4.0	3.3	2.2			2.2		
p0 queue free %	75	89	76	80	89	98	88			99		
cM capacity (veh/h)	35	50	322	27	51	331	732			741		
Direction, Lane #	EB 1	WB 1	NB 1	NB 2	SB 1	SB 2						
Volume Total	91	16	85	915	5	939						
Volume Left	9	5	85	0	5	0						
Volume Right	77	5	0	5	0	10						
cSH	153	50	732	1700	741	1700						
Volume to Capacity	0.60	0.32	0.12	0.54	0.01	0.55						
Queue Length 95th (ft)	79	28	10	0	1	0						
Control Delay (s)	58.6	107.4	10.6	0.0	9.9	0.0						
Lane LOS	F	F	B		A							
Approach Delay (s)	58.6	107.4	0.9		0.1							
Approach LOS	F	F										
Intersection Summary												
Average Delay			3.9									
Intersection Capacity Utilization			66.0%		ICU Level of Service					C		
Analysis Period (min)			15									

Bypass Tunnel
3: I-84 EB Off Ramp & Route 9W

2015 Future with Project 1 Conditions

PM Peak




Lane Group	EBL	EBT	EBR	NBT	NBR	SBL	SBT
Lane Configurations	↘	↖	↗	↑↑	↗	↖↘	↑↑
Volume (vph)	708	2	275	642	513	495	1216
Turn Type	Perm		Perm		Perm	Prot	
Protected Phases		4		2		1	6
Permitted Phases	4		4		2		
Detector Phase	4	4	4	2	2	1	6
Switch Phase							
Minimum Initial (s)	4.0	4.0	4.0	4.0	4.0	4.0	4.0
Minimum Split (s)	20.0	20.0	20.0	20.0	20.0	30.0	20.0
Total Split (s)	30.0	30.0	30.0	30.0	30.0	30.0	60.0
Total Split (%)	33.3%	33.3%	33.3%	33.3%	33.3%	33.3%	66.7%
Yellow Time (s)	4.0	4.0	4.0	4.0	4.0	4.0	4.0
All-Red Time (s)	1.0	1.0	1.0	1.0	1.0	1.0	1.0
Lost Time Adjust (s)	0.0	0.0	0.0	0.0	0.0	0.0	0.0
Total Lost Time (s)	5.0	5.0	5.0	5.0	5.0	5.0	5.0
Lead/Lag				Lag	Lag	Lead	
Lead-Lag Optimize?				Yes	Yes	Yes	
Recall Mode	None	None	None	C-Max	C-Max	None	Max
Act Effct Green (s)	23.9	23.9	23.9	31.7	31.7	19.4	56.1
Actuated g/C Ratio	0.27	0.27	0.27	0.35	0.35	0.22	0.62
v/c Ratio	0.87	0.85	0.61	0.56	0.59	0.73	0.62
Control Delay	53.4	49.9	28.7	26.9	5.5	34.7	6.4
Queue Delay	0.0	0.0	0.0	0.0	0.0	0.0	1.8
Total Delay	53.4	49.9	28.7	26.9	5.5	34.7	8.2
LOS	D	D	C	C	A	C	A
Approach Delay		45.2		17.4			15.9
Approach LOS		D		B			B

Intersection Summary

Cycle Length: 90
 Actuated Cycle Length: 90
 Offset: 0 (0%), Referenced to phase 2:NBT, Start of Green
 Natural Cycle: 80
 Control Type: Actuated-Coordinated
 Maximum v/c Ratio: 0.87
 Intersection Signal Delay: 23.8
 Intersection Capacity Utilization 78.1%
 Analysis Period (min) 15
 Intersection LOS: C
 ICU Level of Service D

Splits and Phases: 3: I-84 EB Off Ramp & Route 9W



Bypass Tunnel
8: N. Plank Road & Route 9W

2015 Future with Project 1 Conditions

PM Peak




Lane Group	EBL	EBR	WBR	NBL	NBT	SBT	SBR
Lane Configurations							
Volume (vph)	119	1251	436	658	693	460	531
Turn Type	Prot	custom	custom	Prot			Perm
Protected Phases	4	4 5		5	2	6	
Permitted Phases		4	8				6
Detector Phase	4	4 5	8	5	2	6	6
Switch Phase							
Minimum Initial (s)	4.0		4.0	4.0	4.0	4.0	4.0
Minimum Split (s)	22.0		22.0	18.0	50.0	40.0	40.0
Total Split (s)	22.0	45.0	22.0	23.0	68.0	45.0	45.0
Total Split (%)	24.4%	50.0%	24.4%	25.6%	75.6%	50.0%	50.0%
Yellow Time (s)	4.0		4.0	3.0	4.0	4.0	4.0
All-Red Time (s)	1.0		1.0	0.0	1.0	1.0	1.0
Lost Time Adjust (s)	0.0	0.0	0.0	0.0	0.0	0.0	0.0
Total Lost Time (s)	5.0	5.0	5.0	3.0	5.0	5.0	5.0
Lead/Lag				Lead		Lag	Lag
Lead-Lag Optimize?				Yes		Yes	Yes
Recall Mode	None		None	None	C-Max	C-Max	C-Max
Act Effect Green (s)	17.0	40.0	17.0	20.0	63.0	40.0	40.0
Actuated g/C Ratio	0.19	0.44	0.19	0.22	0.70	0.44	0.44
v/c Ratio	0.41	0.97	0.90	0.90	0.29	0.32	0.59
Control Delay	36.4	35.5	37.4	53.7	11.2	16.9	5.6
Queue Delay	0.0	1.8	0.0	0.0	0.2	0.0	0.0
Total Delay	36.4	37.3	37.4	53.7	11.4	16.9	5.6
LOS	D	D	D	D	B	B	A
Approach Delay					32.0	10.8	
Approach LOS					C	B	

Intersection Summary

Cycle Length: 90
 Actuated Cycle Length: 90
 Offset: 0 (0%), Referenced to phase 2:NBT and 6:SBT, Start of Green
 Natural Cycle: 90
 Control Type: Actuated-Coordinated
 Maximum v/c Ratio: 0.97
 Intersection Signal Delay: 29.3
 Intersection Capacity Utilization 64.8%
 Analysis Period (min) 15
 Intersection LOS: C
 ICU Level of Service C

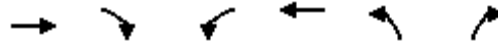
Splits and Phases: 8: N. Plank Road & Route 9W



Bypass Tunnel
 9: N. Plank Road & I-84 WB Off Ramp

2015 Future with Project 1 Conditions

PM Peak



Lane Group	EBT	EBR	WBL	WBT	NBL	NBR
Lane Configurations	↑	↑	↑↑	↑	↑	↑
Volume (vph)	700	212	679	524	496	631
Turn Type		Perm	Prot			Free
Protected Phases	4		3	8	2	
Permitted Phases		4				Free
Detector Phase	4	4	3	8	2	
Switch Phase						
Minimum Initial (s)	4.0	4.0	4.0	4.0	4.0	
Minimum Split (s)	40.0	40.0	25.0	40.0	25.0	
Total Split (s)	45.0	45.0	35.0	80.0	40.0	0.0
Total Split (%)	37.5%	37.5%	29.2%	66.7%	33.3%	0.0%
Yellow Time (s)	4.0	4.0	4.0	4.0	4.0	
All-Red Time (s)	1.0	1.0	1.0	1.0	1.0	
Lost Time Adjust (s)	0.0	0.0	0.0	0.0	0.0	0.0
Total Lost Time (s)	5.0	5.0	5.0	5.0	5.0	4.0
Lead/Lag	Lag	Lag	Lead			
Lead-Lag Optimize?	Yes	Yes	Yes			
Recall Mode	None	None	None	None	None	
Act Effct Green (s)	40.0	40.0	28.5	73.5	35.0	118.5
Actuated g/C Ratio	0.34	0.34	0.24	0.62	0.30	1.00
v/c Ratio	1.12	0.35	0.90	0.50	1.02	0.39
Control Delay	111.2	14.0	59.1	14.2	86.4	0.7
Queue Delay	0.0	0.0	0.0	0.0	0.0	0.0
Total Delay	111.2	14.0	59.1	14.2	86.4	0.7
LOS	F	B	E	B	F	A
Approach Delay	88.6			39.5	38.4	
Approach LOS	F			D	D	

Intersection Summary

Cycle Length: 120
 Actuated Cycle Length: 118.5
 Natural Cycle: 110
 Control Type: Actuated-Uncoordinated
 Maximum v/c Ratio: 1.12
 Intersection Signal Delay: 53.2
 Intersection Capacity Utilization 96.2%
 Analysis Period (min) 15

Intersection LOS: D
 ICU Level of Service F


Splits and Phases: 9: N. Plank Road & I-84 WB Off Ramp



Bypass Tunnel
38: Fostertown Road & Route 9W

2015 Future with Project 1 Conditions

PM Peak



Lane Group	EBL	EBT	WBL	WBT	NBL	NBT	SBL	SBT
Lane Configurations		↕		↕	↗	↖	↗	↖
Volume (vph)	83	35	22	96	151	1224	48	797
Turn Type	Perm		Perm		Prot		Prot	
Protected Phases		4		8	5	2	1	6
Permitted Phases	4		8					
Detector Phase	4	4	8	8	5	2	1	6
Switch Phase								
Minimum Initial (s)	4.0	4.0	4.0	4.0	4.0	4.0	4.0	4.0
Minimum Split (s)	15.0	15.0	25.0	25.0	15.0	45.0	15.0	45.0
Total Split (s)	30.0	30.0	30.0	30.0	20.0	50.0	20.0	50.0
Total Split (%)	30.0%	30.0%	30.0%	30.0%	20.0%	50.0%	20.0%	50.0%
Yellow Time (s)	4.0	4.0	4.0	4.0	4.0	4.0	4.0	4.0
All-Red Time (s)	1.0	1.0	1.0	1.0	1.0	1.0	1.0	1.0
Lost Time Adjust (s)	0.0	0.0	0.0	0.0	0.0	0.0	0.0	0.0
Total Lost Time (s)	5.0	5.0	5.0	5.0	5.0	5.0	5.0	5.0
Lead/Lag					Lead	Lag	Lead	Lag
Lead-Lag Optimize?					Yes	Yes	Yes	Yes
Recall Mode	None	None	None	None	None	None	None	None
Act Effct Green (s)		18.5		18.5	12.6	55.0	7.9	45.3
Actuated g/C Ratio		0.20		0.20	0.14	0.60	0.09	0.49
v/c Ratio		0.84		0.49	0.69	1.23	0.31	1.05
Control Delay		55.4		35.8	54.3	134.3	46.4	72.2
Queue Delay		0.0		0.0	0.0	0.0	0.0	0.0
Total Delay		55.4		35.8	54.3	134.3	46.4	72.2
LOS		E		D	D	F	D	E
Approach Delay		55.4		35.8		125.6		70.9
Approach LOS		E		D		F		E

Intersection Summary

Cycle Length: 100	
Actuated Cycle Length: 91.6	
Natural Cycle: 145	
Control Type: Actuated-Uncoordinated	
Maximum v/c Ratio: 1.23	
Intersection Signal Delay: 95.9	Intersection LOS: F
Intersection Capacity Utilization 99.7%	ICU Level of Service F
Analysis Period (min) 15	

Splits and Phases: 38: Fostertown Road & Route 9W



Bypass Tunnel
47: Morris Drive & Route 9W

2015 Future with Project 1 Conditions
PM Peak



Lane Group	EBL	EBT	WBL	WBT	NBL	NBT	SBL	SBT
Lane Configurations		↕	↖	↗	↖	↗	↖	↗
Volume (vph)	6	0	76	0	2	1219	47	838
Turn Type	Perm		Perm		Perm		Perm	
Protected Phases		4		8		2		6
Permitted Phases	4		8		2		6	
Detector Phase	4	4	8	8	2	2	6	6
Switch Phase								
Minimum Initial (s)	4.0	4.0	4.0	4.0	4.0	4.0	4.0	4.0
Minimum Split (s)	21.0	21.0	24.0	24.0	21.0	21.0	21.0	21.0
Total Split (s)	30.0	30.0	30.0	30.0	60.0	60.0	60.0	60.0
Total Split (%)	33.3%	33.3%	33.3%	33.3%	66.7%	66.7%	66.7%	66.7%
Yellow Time (s)	3.0	3.0	3.0	3.0	3.0	3.0	3.0	3.0
All-Red Time (s)	2.0	2.0	2.0	2.0	2.0	2.0	2.0	2.0
Lost Time Adjust (s)	0.0	0.0	0.0	0.0	0.0	0.0	0.0	0.0
Total Lost Time (s)	5.0	5.0	5.0	5.0	5.0	5.0	5.0	5.0
Lead/Lag								
Lead-Lag Optimize?								
Recall Mode	None	None	None	None	Max	Max	Max	Max
Act Effct Green (s)		10.0	10.1	10.1	59.1	59.1	59.1	59.1
Actuated g/C Ratio		0.13	0.13	0.13	0.78	0.78	0.78	0.78
v/c Ratio		0.14	0.48	0.15	0.01	1.02	0.59	0.67
Control Delay		18.7	39.1	5.8	3.5	43.8	39.7	9.0
Queue Delay		0.0	0.0	0.0	0.0	0.0	0.0	0.0
Total Delay		18.7	39.1	5.8	3.5	43.8	39.7	9.0
LOS		B	D	A	A	D	D	A
Approach Delay		18.7		28.8		43.7		10.7
Approach LOS		B		C		D		B

Intersection Summary

Cycle Length: 90	
Actuated Cycle Length: 76	
Natural Cycle: 130	
Control Type: Semi Act-Uncoord	
Maximum v/c Ratio: 1.02	
Intersection Signal Delay: 29.9	Intersection LOS: C
Intersection Capacity Utilization 88.2%	ICU Level of Service E
Analysis Period (min) 15	


Splits and Phases: 47: Morris Drive & Route 9W



Bypass Tunnel
53: Site Driveway & Route 9W

2015 Future with Project 1 Conditions

PM Peak



Lane Group	EBL	EBT	WBL	WBT	NBL	NBT	SBL	SBT
Lane Configurations		↔		↔	↗	↗	↗	↗
Volume (vph)	9	5	5	5	83	1161	5	781
Turn Type	Perm		Perm		Perm		Perm	
Protected Phases		4		8		2		6
Permitted Phases	4		8		2		6	
Detector Phase	4	4	8	8	2	2	6	6
Switch Phase								
Minimum Initial (s)	4.0	4.0	4.0	4.0	4.0	4.0	4.0	4.0
Minimum Split (s)	21.0	21.0	21.0	21.0	21.0	21.0	21.0	21.0
Total Split (s)	25.0	25.0	25.0	25.0	35.0	35.0	35.0	35.0
Total Split (%)	41.7%	41.7%	41.7%	41.7%	58.3%	58.3%	58.3%	58.3%
Yellow Time (s)	3.0	3.0	3.0	3.0	3.0	3.0	3.0	3.0
All-Red Time (s)	2.0	2.0	2.0	2.0	2.0	2.0	2.0	2.0
Lost Time Adjust (s)	0.0	0.0	0.0	0.0	0.0	0.0	0.0	0.0
Total Lost Time (s)	5.0	5.0	5.0	5.0	5.0	5.0	5.0	5.0
Lead/Lag								
Lead-Lag Optimize?								
Recall Mode	None	None	None	None	C-Max	C-Max	C-Max	C-Max
Act Effct Green (s)		6.9		6.9	46.2	46.2	46.2	46.2
Actuated g/C Ratio		0.12		0.12	0.77	0.77	0.77	0.77
v/c Ratio		0.40		0.08	0.21	0.84	0.04	0.58
Control Delay		12.8		19.9	4.9	15.3	3.8	6.5
Queue Delay		0.0		0.0	0.0	0.0	0.0	0.0
Total Delay		12.8		19.9	4.9	15.3	3.8	6.5
LOS		B		B	A	B	A	A
Approach Delay		12.8		19.9		14.6		6.4
Approach LOS		B		B		B		A

Intersection Summary

Cycle Length: 60
 Actuated Cycle Length: 60
 Offset: 0 (0%), Referenced to phase 2:NBTL and 6:SBTL, Start of Green
 Natural Cycle: 80
 Control Type: Actuated-Coordinated
 Maximum v/c Ratio: 0.84
 Intersection Signal Delay: 11.5
 Intersection Capacity Utilization 83.4%
 Analysis Period (min) 15

Intersection LOS: B
 ICU Level of Service E

Splits and Phases: 53: Site Driveway & Route 9W





Lane Group	EBL	NBL	NBT	SBT
Lane Configurations				
Volume (vph)	35	263	1108	859
Turn Type	pm+pt			
Protected Phases	4	5	2	6
Permitted Phases	2			
Detector Phase	4	5	2	6
Switch Phase				
Minimum Initial (s)	4.0	4.0	4.0	4.0
Minimum Split (s)	9.0	9.0	9.0	9.0
Total Split (s)	15.0	10.0	65.0	55.0
Total Split (%)	18.8%	12.5%	81.3%	68.8%
Yellow Time (s)	3.0	3.0	3.0	3.0
All-Red Time (s)	2.0	2.0	2.0	2.0
Lost Time Adjust (s)	0.0	0.0	0.0	0.0
Total Lost Time (s)	5.0	5.0	5.0	5.0
Lead/Lag	Lead		Lag	
Lead-Lag Optimize?	Yes		Yes	
Recall Mode	None	None	Min	Min
Act Effct Green (s)	7.6	50.1	50.1	39.7
Actuated g/C Ratio	0.11	0.74	0.74	0.58
v/c Ratio	0.65	1.19	0.87	0.88
Control Delay	19.7	138.4	15.5	23.2
Queue Delay	0.0	0.0	0.0	0.0
Total Delay	19.7	138.4	15.5	23.2
LOS	B	F	B	C
Approach Delay	19.7		39.1	23.2
Approach LOS	B		D	C

Intersection Summary

Cycle Length: 80
 Actuated Cycle Length: 68
 Natural Cycle: 75
 Control Type: Actuated-Uncoordinated
 Maximum v/c Ratio: 1.19
 Intersection Signal Delay: 31.8
 Intersection Capacity Utilization 83.6%
 Analysis Period (min) 15

















Intersection LOS: C
 ICU Level of Service E

Splits and Phases: 57: Carter Avenue & NYS Route 9W



Bypass Tunnel
21: Lattintown Road & Route 9W

2015 Future with Project 1 Conditions
PM Peak

												
Movement	EBL	EBT	EBR	WBL	WBT	WBR	NBL	NBT	NBR	SBL	SBT	SBR
Lane Configurations												
Volume (veh/h)	27	0	42	0	0	0	68	1305	3	0	861	44
Sign Control		Stop			Stop			Free			Free	
Grade		0%			0%			0%			0%	
Peak Hour Factor	0.84	0.84	0.84	0.92	0.92	0.92	0.96	0.96	0.96	0.95	0.95	0.95
Hourly flow rate (vph)	32	0	50	0	0	0	71	1359	3	0	906	46
Pedestrians												
Lane Width (ft)												
Walking Speed (ft/s)												
Percent Blockage												
Right turn flare (veh)												
Median type								None			None	
Median storage veh												
Upstream signal (ft)												
pX, platoon unblocked												
vC, conflicting volume	2432	2434	929	2482	2455	1361	953			1362		
vC1, stage 1 conf vol												
vC2, stage 2 conf vol												
vCu, unblocked vol	2432	2434	929	2482	2455	1361	953			1362		
tC, single (s)	7.1	6.5	6.2	7.1	6.5	6.2	4.1			4.1		
tC, 2 stage (s)												
tF (s)	3.5	4.0	3.3	3.5	4.0	3.3	2.2			2.2		
p0 queue free %	0	100	85	100	100	100	90			100		
cM capacity (veh/h)	20	29	324	16	28	181	721			504		
Direction, Lane #	EB 1	WB 1	NB 1	SB 1								
Volume Total	82	0	1433	953								
Volume Left	32	0	71	0								
Volume Right	50	0	3	46								
cSH	47	1700	721	504								
Volume to Capacity	1.75	0.00	0.10	0.00								
Queue Length 95th (ft)	204	0	8	0								
Control Delay (s)	546.2	0.0	5.5	0.0								
Lane LOS	F	A	A									
Approach Delay (s)	546.2	0.0	5.5	0.0								
Approach LOS	F	A										
Intersection Summary												
Average Delay			21.4									
Intersection Capacity Utilization			134.7%		ICU Level of Service					H		
Analysis Period (min)			15									

Bypass Tunnel
23: Magyar Drive & Route 9W

2015 Future with Project 1 Conditions
PM Peak

Movement	EBL	EBT	EBR	WBL	WBT	WBR	NBL	NBT	NBR	SBL	SBT	SBR	
Lane Configurations													
Volume (veh/h)	0	0	0	48	0	35	0	1209	41	8	857	0	
Sign Control		Stop			Stop			Free			Free		
Grade		0%			0%			0%			0%		
Peak Hour Factor	0.92	0.92	0.92	0.44	0.44	0.44	0.97	0.97	0.97	0.95	0.95	0.95	
Hourly flow rate (vph)	0	0	0	109	0	80	0	1246	42	8	902	0	
Pedestrians													
Lane Width (ft)													
Walking Speed (ft/s)													
Percent Blockage													
Right turn flare (veh)													
Median type								None			None		
Median storage veh													
Upstream signal (ft)													
pX, platoon unblocked													
vC, conflicting volume	2266	2208	902	2186	2186	1268	902			1289			
vC1, stage 1 conf vol													
vC2, stage 2 conf vol													
vCu, unblocked vol	2266	2208	902	2186	2186	1268	902			1289			
tC, single (s)	7.1	6.5	6.2	*5.9	6.5	*5.0	4.1			4.1			
tC, 2 stage (s)													
tF (s)	3.5	4.0	3.3	3.5	4.0	3.3	2.2			2.2			
p0 queue free %	100	100	100	0	100	75	100			98			
cM capacity (veh/h)	21	44	336	68	45	316	754			538			
Direction, Lane #	EB 1	WB 1	NB 1	SB 1									
Volume Total	0	189	1289	911									
Volume Left	0	109	0	8									
Volume Right	0	80	42	0									
cSH	1700	102	754	538									
Volume to Capacity	0.00	1.85	0.00	0.02									
Queue Length 95th (ft)	0	386	0	1									
Control Delay (s)	0.0	490.5	0.0	0.5									
Lane LOS	A	F		A									
Approach Delay (s)	0.0	490.5	0.0	0.5									
Approach LOS	A	F											

Intersection Summary			
Average Delay		38.9	
Intersection Capacity Utilization		77.6%	ICU Level of Service D
Analysis Period (min)		15	

* User Entered Value

Bypass Tunnel
53: Site Driveway & Route 9W

2015 Future with Project 1 Conditions
PM Peak

Movement	EBL	EBT	EBR	WBL	WBT	WBR	NBL	NBT	NBR	SBL	SBT	SBR
Lane Configurations												
Volume (veh/h)	9	5	83	5	5	5	83	1161	5	5	781	9
Sign Control		Stop			Stop			Free			Free	
Grade		0%			0%			0%			0%	
Peak Hour Factor	0.92	0.92	0.92	0.92	0.92	0.92	0.97	0.97	0.97	0.95	0.95	0.95
Hourly flow rate (vph)	10	5	90	5	5	5	86	1197	5	5	822	9
Pedestrians												
Lane Width (ft)												
Walking Speed (ft/s)												
Percent Blockage												
Right turn flare (veh)												
Median type								None			None	
Median storage veh												
Upstream signal (ft)												
pX, platoon unblocked												
vC, conflicting volume	2214	2211	827	2206	2203	1199	822			1202		
vC1, stage 1 conf vol												
vC2, stage 2 conf vol												
vCu, unblocked vol	2214	2211	827	2206	2203	1199	822			1202		
tC, single (s)	7.1	6.5	6.2	7.1	6.5	6.2	4.1			4.1		
tC, 2 stage (s)												
tF (s)	3.5	4.0	3.3	3.5	4.0	3.3	2.2			2.2		
p0 queue free %	61	86	76	72	86	98	89			99		
cM capacity (veh/h)	25	39	372	20	39	226	807			581		
Direction, Lane #	EB 1	WB 1	NB 1	NB 2	SB 1	SB 2						
Volume Total	105	16	86	1202	5	832						
Volume Left	10	5	86	0	5	0						
Volume Right	90	5	0	5	0	9						
cSH	137	37	807	1700	581	1700						
Volume to Capacity	0.77	0.44	0.11	0.71	0.01	0.49						
Queue Length 95th (ft)	116	37	9	0	1	0						
Control Delay (s)	88.7	162.5	10.0	0.0	11.3	0.0						
Lane LOS	F	F	A		B							
Approach Delay (s)	88.7	162.5	0.7		0.1							
Approach LOS	F	F										
Intersection Summary												
Average Delay			5.8									
Intersection Capacity Utilization			80.9%		ICU Level of Service					D		
Analysis Period (min)			15									

Bypass Tunnel
3: I-84 EB Off Ramp & Route 9W

2015 Future without Project 1 Conditions
AM Peak




Lane Group	EBL	EBT	EBR	NBT	NBR	SBL	SBT
Lane Configurations	↖	↖	↖	↑↑	↖	↖↖	↑↑
Volume (vph)	381	2	382	450	496	1043	1381
Turn Type	Perm		Perm		Perm	Prot	
Protected Phases		4		2		1	6
Permitted Phases	4		4		2		
Detector Phase	4	4	4	2	2	1	6
Switch Phase							
Minimum Initial (s)	4.0	4.0	4.0	4.0	4.0	4.0	4.0
Minimum Split (s)	20.0	20.0	20.0	20.0	20.0	30.0	20.0
Total Split (s)	25.0	25.0	25.0	35.0	35.0	30.0	65.0
Total Split (%)	27.8%	27.8%	27.8%	38.9%	38.9%	33.3%	72.2%
Yellow Time (s)	4.0	4.0	4.0	4.0	4.0	4.0	4.0
All-Red Time (s)	1.0	1.0	1.0	1.0	1.0	1.0	1.0
Lost Time Adjust (s)	0.0	0.0	0.0	0.0	0.0	0.0	0.0
Total Lost Time (s)	5.0	5.0	5.0	5.0	5.0	5.0	5.0
Lead/Lag				Lag	Lag	Lead	
Lead-Lag Optimize?				Yes	Yes	Yes	
Recall Mode	None	None	None	C-Max	C-Max	None	Max
Act Effct Green (s)	20.0	20.0	20.0	30.0	30.0	25.0	60.0
Actuated g/C Ratio	0.22	0.22	0.22	0.33	0.33	0.28	0.67
v/c Ratio	0.63	0.61	1.12	0.44	0.65	1.21	0.67
Control Delay	40.4	39.5	113.8	25.0	8.2	128.3	7.6
Queue Delay	0.0	0.0	0.0	0.0	0.0	0.0	5.6
Total Delay	40.4	39.5	113.8	25.0	8.2	128.3	13.3
LOS	D	D	F	C	A	F	B
Approach Delay		76.8		16.2			62.8
Approach LOS		E		B			E

Intersection Summary

Cycle Length: 90
 Actuated Cycle Length: 90
 Offset: 0 (0%), Referenced to phase 2:NBT, Start of Green
 Natural Cycle: 75
 Control Type: Actuated-Coordinated
 Maximum v/c Ratio: 1.21
 Intersection Signal Delay: 54.9
 Intersection Capacity Utilization 83.6%
 Analysis Period (min) 15
 Intersection LOS: D
 ICU Level of Service E

Splits and Phases: 3: I-84 EB Off Ramp & Route 9W





Lane Group	EBL	EBR	WBR	NBL	NBT	SBT	SBR
Lane Configurations							
Volume (vph)	68	1675	137	354	477	749	350
Turn Type	Prot	custom	custom	Prot			Perm
Protected Phases	4	4 5		5	2	6	
Permitted Phases		4	8				6
Detector Phase	4	4 5	8	5	2	6	6
Switch Phase							
Minimum Initial (s)	4.0		4.0	4.0	4.0	4.0	4.0
Minimum Split (s)	22.0		22.0	18.0	50.0	30.0	30.0
Total Split (s)	30.0	58.0	30.0	28.0	60.0	32.0	32.0
Total Split (%)	33.3%	64.4%	33.3%	31.1%	66.7%	35.6%	35.6%
Yellow Time (s)	4.0		4.0	3.0	4.0	4.0	4.0
All-Red Time (s)	1.0		1.0	0.0	1.0	1.0	1.0
Lost Time Adjust (s)	0.0	0.0	0.0	0.0	0.0	0.0	0.0
Total Lost Time (s)	5.0	5.0	5.0	3.0	5.0	5.0	5.0
Lead/Lag				Lead		Lag	Lag
Lead-Lag Optimize?				Yes		Yes	Yes
Recall Mode	None		None	None	C-Max	C-Max	C-Max
Act Effct Green (s)	25.0	53.0	25.0	25.0	55.0	27.0	27.0
Actuated g/C Ratio	0.28	0.59	0.28	0.28	0.61	0.30	0.30
v/c Ratio	0.15	1.10	0.22	0.40	0.23	0.79	0.52
Control Delay	25.6	73.3	0.7	34.7	9.4	35.5	5.5
Queue Delay	0.0	266.5	0.0	0.0	0.0	0.0	0.0
Total Delay	25.6	339.8	0.7	34.7	9.4	35.5	5.5
LOS	C	F	A	C	A	D	A
Approach Delay					20.2	25.9	
Approach LOS					C	C	

Intersection Summary

Cycle Length: 90
 Actuated Cycle Length: 90
 Offset: 0 (0%), Referenced to phase 2:NBT and 6:SBT, Start of Green
 Natural Cycle: 100
 Control Type: Actuated-Coordinated
 Maximum v/c Ratio: 1.10
 Intersection Signal Delay: 160.6
 Intersection Capacity Utilization 87.6%
 Analysis Period (min) 15
 Intersection LOS: F
 ICU Level of Service E

Splits and Phases: 8: N. Plank Road & Route 9W



Bypass Tunnel
9: N. Plank Road & I-84 WB Off Ramp

2015 Future without Project 1 Conditions
AM Peak



Lane Group	EBT	EBR	WBL	WBT	NBL	NBR
Lane Configurations	↑	↑	↑↑	↑	↑	↑
Volume (vph)	981	147	529	203	155	722
Turn Type		Perm	Prot			Free
Protected Phases	4		3	8	2	
Permitted Phases		4				Free
Detector Phase	4	4	3	8	2	
Switch Phase						
Minimum Initial (s)	4.0	4.0	4.0	4.0	4.0	
Minimum Split (s)	40.0	40.0	25.0	40.0	25.0	
Total Split (s)	45.0	45.0	35.0	80.0	40.0	0.0
Total Split (%)	37.5%	37.5%	29.2%	66.7%	33.3%	0.0%
Yellow Time (s)	4.0	4.0	4.0	4.0	4.0	
All-Red Time (s)	1.0	1.0	1.0	1.0	1.0	
Lost Time Adjust (s)	0.0	0.0	0.0	0.0	0.0	0.0
Total Lost Time (s)	5.0	5.0	5.0	5.0	5.0	4.0
Lead/Lag	Lag	Lag	Lead			
Lead-Lag Optimize?	Yes	Yes	Yes			
Recall Mode	None	None	None	None	None	
Act Effct Green (s)	40.4	40.4	20.6	66.0	14.6	90.7
Actuated g/C Ratio	0.45	0.45	0.23	0.73	0.16	1.00
v/c Ratio	1.23	0.21	0.75	0.16	0.62	0.48
Control Delay	141.4	11.7	39.5	4.6	46.3	0.9
Queue Delay	0.0	0.0	0.0	0.0	0.0	0.0
Total Delay	141.4	11.7	39.5	4.6	46.3	0.9
LOS	F	B	D	A	D	A
Approach Delay	124.5			29.8	9.0	
Approach LOS	F			C	A	

Intersection Summary

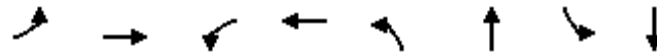
Cycle Length: 120
 Actuated Cycle Length: 90.7
 Natural Cycle: 120
 Control Type: Actuated-Uncoordinated
 Maximum v/c Ratio: 1.23
 Intersection Signal Delay: 62.5
 Intersection Capacity Utilization 87.8%
 Analysis Period (min) 15
 Intersection LOS: E
 ICU Level of Service E

Splits and Phases: 9: N. Plank Road & I-84 WB Off Ramp



Bypass Tunnel
38: Fostertown Road & Route 9W

2015 Future without Project 1 Conditions
AM Peak



Lane Group	EBL	EBT	WBL	WBT	NBL	NBT	SBL	SBT
Lane Configurations		↔		↔	↔	↔	↔	↔
Volume (vph)	123	162	36	20	75	751	44	882
Turn Type	Perm		Perm		Prot		Prot	
Protected Phases		4		8	5	2	1	6
Permitted Phases	4		8					
Detector Phase	4	4	8	8	5	2	1	6
Switch Phase								
Minimum Initial (s)	4.0	4.0	4.0	4.0	4.0	4.0	4.0	4.0
Minimum Split (s)	15.0	15.0	25.0	25.0	15.0	25.0	15.0	25.0
Total Split (s)	27.0	27.0	27.0	27.0	20.0	43.0	20.0	43.0
Total Split (%)	30.0%	30.0%	30.0%	30.0%	22.2%	47.8%	22.2%	47.8%
Yellow Time (s)	4.0	4.0	4.0	4.0	4.0	4.0	4.0	4.0
All-Red Time (s)	1.0	1.0	1.0	1.0	1.0	1.0	1.0	1.0
Lost Time Adjust (s)	0.0	0.0	0.0	0.0	0.0	0.0	0.0	0.0
Total Lost Time (s)	5.0	5.0	5.0	5.0	5.0	5.0	5.0	5.0
Lead/Lag					Lead	Lag	Lead	Lag
Lead-Lag Optimize?					Yes	Yes	Yes	Yes
Recall Mode	None	None	None	None	None	None	None	None
Act Effct Green (s)		22.1		22.1	9.3	42.1	7.7	38.3
Actuated g/C Ratio		0.27		0.27	0.11	0.51	0.09	0.47
v/c Ratio		1.47		0.29	0.43	0.93	0.29	1.31
Control Delay		248.1		28.4	41.9	39.5	40.5	172.7
Queue Delay		0.0		0.0	0.0	0.0	0.0	0.0
Total Delay		248.1		28.4	41.9	39.5	40.5	172.7
LOS		F		C	D	D	D	F
Approach Delay		248.1		28.4		39.7		166.6
Approach LOS		F		C		D		F

Intersection Summary

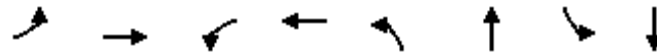
Cycle Length: 90
 Actuated Cycle Length: 82.3
 Natural Cycle: 150
 Control Type: Actuated-Uncoordinated
 Maximum v/c Ratio: 1.47
 Intersection Signal Delay: 140.8
 Intersection Capacity Utilization 95.3%
 Analysis Period (min) 15
 Intersection LOS: F
 ICU Level of Service F

Splits and Phases: 38: Fostertown Road & Route 9W



Bypass Tunnel
47: Morris Drive & Route 9W

2015 Future without Project 1 Conditions
AM Peak



Lane Group	EBL	EBT	WBL	WBT	NBL	NBT	SBL	SBT
Lane Configurations		↔	↗	↖	↗	↖	↗	↖
Volume (vph)	6	0	124	0	6	895	20	821
Turn Type	Perm		Perm		Perm		Perm	
Protected Phases		4		8		2		6
Permitted Phases	4		8		2		6	
Detector Phase	4	4	8	8	2	2	6	6
Switch Phase								
Minimum Initial (s)	4.0	4.0	4.0	4.0	4.0	4.0	4.0	4.0
Minimum Split (s)	21.0	21.0	24.0	24.0	21.0	21.0	21.0	21.0
Total Split (s)	25.0	25.0	25.0	25.0	35.0	35.0	35.0	35.0
Total Split (%)	41.7%	41.7%	41.7%	41.7%	58.3%	58.3%	58.3%	58.3%
Yellow Time (s)	3.0	3.0	3.0	3.0	3.0	3.0	3.0	3.0
All-Red Time (s)	2.0	2.0	2.0	2.0	2.0	2.0	2.0	2.0
Lost Time Adjust (s)	0.0	0.0	0.0	0.0	0.0	0.0	0.0	0.0
Total Lost Time (s)	5.0	5.0	5.0	5.0	5.0	5.0	5.0	5.0
Lead/Lag								
Lead-Lag Optimize?								
Recall Mode	None	None	None	None	Max	Max	Max	Max
Act Effct Green (s)		10.2	10.3	10.3	34.2	34.2	34.2	34.2
Actuated g/C Ratio		0.20	0.20	0.20	0.67	0.67	0.67	0.67
v/c Ratio		0.06	0.50	0.13	0.03	0.79	0.13	0.72
Control Delay		11.4	24.2	2.4	5.8	17.2	8.2	14.2
Queue Delay		0.0	0.0	0.0	0.0	0.0	0.0	0.0
Total Delay		11.4	24.2	2.4	5.8	17.2	8.2	14.2
LOS		B	C	A	A	B	A	B
Approach Delay		11.4		18.4		17.2		14.0
Approach LOS		B		B		B		B

Intersection Summary

Cycle Length: 60	
Actuated Cycle Length: 51.2	
Natural Cycle: 70	
Control Type: Semi Act-Uncoord	
Maximum v/c Ratio: 0.79	
Intersection Signal Delay: 15.9	Intersection LOS: B
Intersection Capacity Utilization 70.5%	ICU Level of Service C
Analysis Period (min) 15	

Splits and Phases: 47: Morris Drive & Route 9W





Lane Group	EBL	NBL	NBT	SBT
Lane Configurations				
Volume (vph)	27	92	739	868
Turn Type	pm+pt			
Protected Phases	4	5	2	6
Permitted Phases	2			
Detector Phase	4	5	2	6
Switch Phase				
Minimum Initial (s)	4.0	4.0	4.0	4.0
Minimum Split (s)	9.0	9.0	9.0	9.0
Total Split (s)	15.0	10.0	65.0	55.0
Total Split (%)	18.8%	12.5%	81.3%	68.8%
Yellow Time (s)	3.0	3.0	3.0	3.0
All-Red Time (s)	2.0	2.0	2.0	2.0
Lost Time Adjust (s)	0.0	0.0	0.0	0.0
Total Lost Time (s)	5.0	5.0	5.0	5.0
Lead/Lag	Lead		Lag	
Lead-Lag Optimize?	Yes		Yes	
Recall Mode	None	None	Min	Min
Act Effct Green (s)	10.5	50.6	50.6	43.2
Actuated g/C Ratio	0.15	0.71	0.71	0.60
v/c Ratio	0.93	0.50	0.67	0.90
Control Delay	47.7	13.9	8.2	25.6
Queue Delay	0.0	0.0	0.0	0.0
Total Delay	47.7	13.9	8.2	25.6
LOS	D	B	A	C
Approach Delay	47.7		8.8	25.6
Approach LOS	D		A	C

Intersection Summary

Cycle Length: 80
 Actuated Cycle Length: 71.5
 Natural Cycle: 90
 Control Type: Actuated-Uncoordinated
 Maximum v/c Ratio: 0.93
 Intersection Signal Delay: 22.2
 Intersection Capacity Utilization 84.1%
 Analysis Period (min) 15

Intersection LOS: C
 ICU Level of Service E

Splits and Phases: 57: Carter Avenue & NYS Route 9W



Bypass Tunnel
21: Lattintown Road & Route 9W

2015 Future without Project 1 Conditions
AM Peak

Movement	EBL	EBT	EBR	WBL	WBT	WBR	NBL	NBT	NBR	SBL	SBT	SBR
Lane Configurations												
Volume (veh/h)	41	0	76	0	0	0	41	897	2	0	901	44
Sign Control		Stop			Stop			Free			Free	
Grade		0%			0%			0%			0%	
Peak Hour Factor	0.84	0.84	0.84	0.92	0.92	0.92	0.96	0.96	0.96	0.95	0.95	0.95
Hourly flow rate (vph)	49	0	90	0	0	0	43	934	2	0	948	46
Pedestrians												
Lane Width (ft)												
Walking Speed (ft/s)												
Percent Blockage												
Right turn flare (veh)												
Median type								None			None	
Median storage veh												
Upstream signal (ft)												
pX, platoon unblocked												
vC, conflicting volume	1992	1993	972	2083	2016	935	995			936		
vC1, stage 1 conf vol												
vC2, stage 2 conf vol												
vCu, unblocked vol	1992	1993	972	2083	2016	935	995			936		
tC, single (s)	7.1	6.5	6.2	7.1	6.5	6.2	4.1			4.1		
tC, 2 stage (s)												
tF (s)	3.5	4.0	3.3	3.5	4.0	3.3	2.2			2.2		
p0 queue free %	0	100	70	100	100	100	94			100		
cM capacity (veh/h)	43	57	306	26	55	322	691			727		
Direction, Lane #	EB 1	WB 1	NB 1	SB 1								
Volume Total	139	0	979	995								
Volume Left	49	0	43	0								
Volume Right	90	0	2	46								
cSH	97	1700	691	727								
Volume to Capacity	1.43	0.00	0.06	0.00								
Queue Length 95th (ft)	257	0	5	0								
Control Delay (s)	320.4	0.0	1.8	0.0								
Lane LOS	F	A	A									
Approach Delay (s)	320.4	0.0	1.8	0.0								
Approach LOS	F	A										
Intersection Summary												
Average Delay			22.0									
Intersection Capacity Utilization			94.3%		ICU Level of Service					F		
Analysis Period (min)			15									

Bypass Tunnel
23: Magyar Drive & Route 9W

2015 Future without Project 1 Conditions

AM Peak



Movement	EBL	EBT	EBR	WBL	WBT	WBR	NBL	NBT	NBR	SBL	SBT	SBR
Lane Configurations		↕			↕			↕			↕	
Volume (veh/h)	0	0	0	31	0	14	3	878	39	48	816	0
Sign Control		Stop			Stop			Free			Free	
Grade		0%			0%			0%			0%	
Peak Hour Factor	0.92	0.92	0.92	0.67	0.67	0.67	0.98	0.98	0.98	0.93	0.93	0.93
Hourly flow rate (vph)	0	0	0	46	0	21	3	896	40	52	877	0
Pedestrians												
Lane Width (ft)												
Walking Speed (ft/s)												
Percent Blockage												
Right turn flare (veh)												
Median type								None			None	
Median storage veh												
Upstream signal (ft)												
pX, platoon unblocked												
vC, conflicting volume	1923	1922	877	1903	1903	916	877			936		
vC1, stage 1 conf vol												
vC2, stage 2 conf vol												
vCu, unblocked vol	1923	1922	877	1903	1903	916	877			936		
tC, single (s)	7.1	6.5	6.2	*5.9	6.5	*5.0	4.1			4.1		
tC, 2 stage (s)												
tF (s)	3.5	4.0	3.3	3.5	4.0	3.3	2.2			2.2		
p0 queue free %	100	100	100	51	100	95	100			93		
cM capacity (veh/h)	45	62	347	94	64	450	766			728		
Direction, Lane #	EB 1	WB 1	NB 1	SB 1								
Volume Total	0	67	939	929								
Volume Left	0	46	3	52								
Volume Right	0	21	40	0								
cSH	1700	125	766	728								
Volume to Capacity	0.00	0.54	0.00	0.07								
Queue Length 95th (ft)	0	64	0	6								
Control Delay (s)	0.0	63.4	0.1	2.0								
Lane LOS	A	F	A	A								
Approach Delay (s)	0.0	63.4	0.1	2.0								
Approach LOS	A	F										

Intersection Summary

Average Delay		3.2		
Intersection Capacity Utilization		88.9%	ICU Level of Service	E
Analysis Period (min)		15		

* User Entered Value

Bypass Tunnel
3: I-84 EB Off Ramp & Route 9W

2015 Future without Project 1 Conditions

PM Peak




Lane Group	EBL	EBT	EBR	NBT	NBR	SBL	SBT
Lane Configurations							
Volume (vph)	680	2	275	633	513	449	1207
Turn Type	Perm		Perm		Perm	Prot	
Protected Phases		4		2		1	6
Permitted Phases	4		4		2		
Detector Phase	4	4	4	2	2	1	6
Switch Phase							
Minimum Initial (s)	4.0	4.0	4.0	4.0	4.0	4.0	4.0
Minimum Split (s)	20.0	20.0	20.0	20.0	20.0	30.0	20.0
Total Split (s)	30.0	30.0	30.0	30.0	30.0	30.0	60.0
Total Split (%)	33.3%	33.3%	33.3%	33.3%	33.3%	33.3%	66.7%
Yellow Time (s)	4.0	4.0	4.0	4.0	4.0	4.0	4.0
All-Red Time (s)	1.0	1.0	1.0	1.0	1.0	1.0	1.0
Lost Time Adjust (s)	0.0	0.0	0.0	0.0	0.0	0.0	0.0
Total Lost Time (s)	5.0	5.0	5.0	5.0	5.0	5.0	5.0
Lead/Lag				Lag	Lag	Lead	
Lead-Lag Optimize?				Yes	Yes	Yes	
Recall Mode	None	None	None	C-Max	C-Max	None	Max
Act Effct Green (s)	23.6	23.6	23.6	33.4	33.4	18.0	56.4
Actuated g/C Ratio	0.26	0.26	0.26	0.37	0.37	0.20	0.63
v/c Ratio	0.85	0.82	0.62	0.52	0.58	0.71	0.61
Control Delay	50.6	47.6	28.7	25.1	5.1	35.8	6.7
Queue Delay	0.0	0.0	0.0	0.0	0.0	0.0	1.7
Total Delay	50.6	47.6	28.7	25.1	5.1	35.8	8.4
LOS	D	D	C	C	A	D	A
Approach Delay		43.2		16.1			15.8
Approach LOS		D		B			B

Intersection Summary

Cycle Length: 90
 Actuated Cycle Length: 90
 Offset: 0 (0%), Referenced to phase 2:NBT, Start of Green
 Natural Cycle: 75
 Control Type: Actuated-Coordinated
 Maximum v/c Ratio: 0.85
 Intersection Signal Delay: 22.9
 Intersection Capacity Utilization 76.0%
 Analysis Period (min) 15
 Intersection LOS: C
 ICU Level of Service D

Splits and Phases: 3: I-84 EB Off Ramp & Route 9W



Bypass Tunnel
8: N. Plank Road & Route 9W

2015 Future without Project 1 Conditions

PM Peak




Lane Group	EBL	EBR	WBR	NBL	NBT	SBT	SBR
Lane Configurations							
Volume (vph)	119	1251	390	658	656	405	503
Turn Type	Prot	custom	custom	Prot			Perm
Protected Phases	4	4 5		5	2	6	
Permitted Phases		4	8				6
Detector Phase	4	4 5	8	5	2	6	6
Switch Phase							
Minimum Initial (s)	4.0		4.0	4.0	4.0	4.0	4.0
Minimum Split (s)	22.0		22.0	18.0	50.0	40.0	40.0
Total Split (s)	22.0	45.0	22.0	23.0	68.0	45.0	45.0
Total Split (%)	24.4%	50.0%	24.4%	25.6%	75.6%	50.0%	50.0%
Yellow Time (s)	4.0		4.0	3.0	4.0	4.0	4.0
All-Red Time (s)	1.0		1.0	0.0	1.0	1.0	1.0
Lost Time Adjust (s)	0.0	0.0	0.0	0.0	0.0	0.0	0.0
Total Lost Time (s)	5.0	5.0	5.0	3.0	5.0	5.0	5.0
Lead/Lag				Lead		Lag	Lag
Lead-Lag Optimize?				Yes		Yes	Yes
Recall Mode	None		None	None	C-Max	C-Max	C-Max
Act Effct Green (s)	17.0	40.0	17.0	20.0	63.0	40.0	40.0
Actuated g/C Ratio	0.19	0.44	0.19	0.22	0.70	0.44	0.44
v/c Ratio	0.41	0.94	0.78	0.90	0.28	0.28	0.56
Control Delay	36.4	28.6	22.0	54.2	11.0	16.5	4.7
Queue Delay	0.0	1.0	0.0	0.0	0.2	0.0	0.0
Total Delay	36.4	29.7	22.0	54.2	11.2	16.5	4.7
LOS	D	C	C	D	B	B	A
Approach Delay					32.7	10.0	
Approach LOS					C	A	

Intersection Summary

Cycle Length: 90
 Actuated Cycle Length: 90
 Offset: 0 (0%), Referenced to phase 2:NBT and 6:SBT, Start of Green
 Natural Cycle: 90
 Control Type: Actuated-Coordinated
 Maximum v/c Ratio: 0.94
 Intersection Signal Delay: 25.6
 Intersection Capacity Utilization 63.3%
 Analysis Period (min) 15
 Intersection LOS: C
 ICU Level of Service B


Splits and Phases: 8: N. Plank Road & Route 9W



Bypass Tunnel
9: N. Plank Road & I-84 WB Off Ramp

2015 Future without Project 1 Conditions

PM Peak



Lane Group	EBT	EBR	WBL	WBT	NBL	NBR
Lane Configurations	↑	↑	↑↑	↑	↑	↑
Volume (vph)	700	212	651	524	496	631
Turn Type		Perm	Prot			Free
Protected Phases	4		3	8	2	
Permitted Phases		4				Free
Detector Phase	4	4	3	8	2	
Switch Phase						
Minimum Initial (s)	4.0	4.0	4.0	4.0	4.0	
Minimum Split (s)	40.0	40.0	25.0	40.0	25.0	
Total Split (s)	45.0	45.0	35.0	80.0	40.0	0.0
Total Split (%)	37.5%	37.5%	29.2%	66.7%	33.3%	0.0%
Yellow Time (s)	4.0	4.0	4.0	4.0	4.0	
All-Red Time (s)	1.0	1.0	1.0	1.0	1.0	
Lost Time Adjust (s)	0.0	0.0	0.0	0.0	0.0	0.0
Total Lost Time (s)	5.0	5.0	5.0	5.0	5.0	4.0
Lead/Lag	Lag	Lag	Lead			
Lead-Lag Optimize?	Yes	Yes	Yes			
Recall Mode	None	None	None	None	None	
Act Effect Green (s)	40.0	40.0	27.9	72.9	35.0	117.9
Actuated g/C Ratio	0.34	0.34	0.24	0.62	0.30	1.00
v/c Ratio	1.12	0.35	0.88	0.50	1.02	0.39
Control Delay	108.7	13.9	56.8	14.2	84.8	0.7
Queue Delay	0.0	0.0	0.0	0.0	0.0	0.0
Total Delay	108.7	13.9	56.8	14.2	84.8	0.7
LOS	F	B	E	B	F	A
Approach Delay	86.7			37.8	37.7	
Approach LOS	F			D	D	

Intersection Summary

Cycle Length: 120
 Actuated Cycle Length: 117.9
 Natural Cycle: 110
 Control Type: Actuated-Uncoordinated
 Maximum v/c Ratio: 1.12
 Intersection Signal Delay: 51.9
 Intersection Capacity Utilization 95.4%
 Analysis Period (min) 15

Intersection LOS: D
 ICU Level of Service F


Splits and Phases: 9: N. Plank Road & I-84 WB Off Ramp



Bypass Tunnel
38: Fostertown Road & Route 9W

2015 Future without Project 1 Conditions

PM Peak



Lane Group	EBL	EBT	WBL	WBT	NBL	NBT	SBL	SBT
Lane Configurations		↕		↕	↗	↗	↗	↗
Volume (vph)	83	35	22	96	151	1141	48	714
Turn Type	Perm		Perm		Prot		Prot	
Protected Phases		4		8	5	2	1	6
Permitted Phases	4		8					
Detector Phase	4	4	8	8	5	2	1	6
Switch Phase								
Minimum Initial (s)	4.0	4.0	4.0	4.0	4.0	4.0	4.0	4.0
Minimum Split (s)	15.0	15.0	25.0	25.0	15.0	45.0	15.0	45.0
Total Split (s)	30.0	30.0	30.0	30.0	20.0	50.0	20.0	50.0
Total Split (%)	30.0%	30.0%	30.0%	30.0%	20.0%	50.0%	20.0%	50.0%
Yellow Time (s)	4.0	4.0	4.0	4.0	4.0	4.0	4.0	4.0
All-Red Time (s)	1.0	1.0	1.0	1.0	1.0	1.0	1.0	1.0
Lost Time Adjust (s)	0.0	0.0	0.0	0.0	0.0	0.0	0.0	0.0
Total Lost Time (s)	5.0	5.0	5.0	5.0	5.0	5.0	5.0	5.0
Lead/Lag					Lead	Lag	Lead	Lag
Lead-Lag Optimize?					Yes	Yes	Yes	Yes
Recall Mode	None	None	None	None	None	None	None	None
Act Effct Green (s)		18.5		18.5	12.6	55.0	7.9	45.3
Actuated g/C Ratio		0.20		0.20	0.14	0.60	0.09	0.49
v/c Ratio		0.84		0.49	0.69	1.15	0.31	0.95
Control Delay		55.4		35.8	54.3	100.9	46.4	46.9
Queue Delay		0.0		0.0	0.0	0.0	0.0	0.0
Total Delay		55.4		35.8	54.3	100.9	46.4	46.9
LOS		E		D	D	F	D	D
Approach Delay		55.4		35.8		95.6		46.8
Approach LOS		E		D		F		D

Intersection Summary

Cycle Length: 100	
Actuated Cycle Length: 91.6	
Natural Cycle: 145	
Control Type: Actuated-Uncoordinated	
Maximum v/c Ratio: 1.15	
Intersection Signal Delay: 72.3	Intersection LOS: E
Intersection Capacity Utilization 95.3%	ICU Level of Service F
Analysis Period (min) 15	

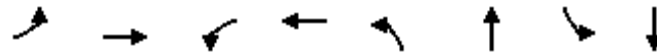
Splits and Phases: 38: Fostertown Road & Route 9W



Bypass Tunnel
47: Morris Drive & Route 9W

2015 Future without Project 1 Conditions

PM Peak



Lane Group	EBL	EBT	WBL	WBT	NBL	NBT	SBL	SBT
Lane Configurations		↔	↔	↔	↔	↔	↔	↔
Volume (vph)	6	0	76	0	2	1136	47	755
Turn Type	Perm		Perm		Perm		Perm	
Protected Phases		4		8		2		6
Permitted Phases	4		8		2		6	
Detector Phase	4	4	8	8	2	2	6	6
Switch Phase								
Minimum Initial (s)	4.0	4.0	4.0	4.0	4.0	4.0	4.0	4.0
Minimum Split (s)	21.0	21.0	24.0	24.0	21.0	21.0	21.0	21.0
Total Split (s)	30.0	30.0	30.0	30.0	60.0	60.0	60.0	60.0
Total Split (%)	33.3%	33.3%	33.3%	33.3%	66.7%	66.7%	66.7%	66.7%
Yellow Time (s)	3.0	3.0	3.0	3.0	3.0	3.0	3.0	3.0
All-Red Time (s)	2.0	2.0	2.0	2.0	2.0	2.0	2.0	2.0
Lost Time Adjust (s)	0.0	0.0	0.0	0.0	0.0	0.0	0.0	0.0
Total Lost Time (s)	5.0	5.0	5.0	5.0	5.0	5.0	5.0	5.0
Lead/Lag								
Lead-Lag Optimize?								
Recall Mode	None	None	None	None	Max	Max	Max	Max
Act Effct Green (s)		10.0	10.1	10.1	59.1	59.1	59.1	59.1
Actuated g/C Ratio		0.13	0.13	0.13	0.78	0.78	0.78	0.78
v/c Ratio		0.14	0.48	0.14	0.01	0.96	0.59	0.61
Control Delay		18.7	39.1	3.6	3.5	28.5	39.7	7.6
Queue Delay		0.0	0.0	0.0	0.0	0.0	0.0	0.0
Total Delay		18.7	39.1	3.6	3.5	28.5	39.7	7.6
LOS		B	D	A	A	C	D	A
Approach Delay		18.7		28.1		28.5		9.5
Approach LOS		B		C		C		A

Intersection Summary

Cycle Length: 90	
Actuated Cycle Length: 76	
Natural Cycle: 100	
Control Type: Semi Act-Uncoord	
Maximum v/c Ratio: 0.96	
Intersection Signal Delay: 21.1	Intersection LOS: C
Intersection Capacity Utilization 83.9%	ICU Level of Service E
Analysis Period (min) 15	

Splits and Phases: 47: Morris Drive & Route 9W





Lane Group	EBL	NBL	NBT	SBT
Lane Configurations				
Volume (vph)	35	263	1025	776
Turn Type	pm+pt			
Protected Phases	4	5	2	6
Permitted Phases	2			
Detector Phase	4	5	2	6
Switch Phase				
Minimum Initial (s)	4.0	4.0	4.0	4.0
Minimum Split (s)	9.0	9.0	9.0	9.0
Total Split (s)	15.0	10.0	65.0	55.0
Total Split (%)	18.8%	12.5%	81.3%	68.8%
Yellow Time (s)	3.0	3.0	3.0	3.0
All-Red Time (s)	2.0	2.0	2.0	2.0
Lost Time Adjust (s)	0.0	0.0	0.0	0.0
Total Lost Time (s)	5.0	5.0	5.0	5.0
Lead/Lag	Lead		Lag	
Lead-Lag Optimize?	Yes		Yes	
Recall Mode	None	None	Min	Min
Act Effct Green (s)	7.6	45.0	45.0	34.5
Actuated g/C Ratio	0.12	0.71	0.71	0.55
v/c Ratio	0.63	1.02	0.83	0.85
Control Delay	18.4	76.9	13.0	20.8
Queue Delay	0.0	0.0	0.0	0.0
Total Delay	18.4	76.9	13.0	20.8
LOS	B	E	B	C
Approach Delay	18.4		26.0	20.8
Approach LOS	B		C	C

Intersection Summary

Cycle Length: 80
 Actuated Cycle Length: 63
 Natural Cycle: 60
 Control Type: Actuated-Uncoordinated
 Maximum v/c Ratio: 1.02
 Intersection Signal Delay: 23.5
 Intersection Capacity Utilization 79.2%
 Analysis Period (min) 15

Intersection LOS: C
 ICU Level of Service D

Splits and Phases: 57: Carter Avenue & NYS Route 9W



Bypass Tunnel
21: Lattintown Road & Route 9W

2015 Future without Project 1 Conditions

PM Peak

Movement	EBL	EBT	EBR	WBL	WBT	WBR	NBL	NBT	NBR	SBL	SBT	SBR
Lane Configurations												
Volume (veh/h)	27	0	42	0	0	0	68	1222	3	0	778	44
Sign Control		Stop			Stop			Free			Free	
Grade		0%			0%			0%			0%	
Peak Hour Factor	0.84	0.84	0.84	0.92	0.92	0.92	0.96	0.96	0.96	0.95	0.95	0.95
Hourly flow rate (vph)	32	0	50	0	0	0	71	1273	3	0	819	46
Pedestrians												
Lane Width (ft)												
Walking Speed (ft/s)												
Percent Blockage												
Right turn flare (veh)												
Median type								None			None	
Median storage veh												
Upstream signal (ft)												
pX, platoon unblocked												
vC, conflicting volume	2258	2260	842	2308	2281	1274	865			1276		
vC1, stage 1 conf vol												
vC2, stage 2 conf vol												
vCu, unblocked vol	2258	2260	842	2308	2281	1274	865			1276		
tC, single (s)	7.1	6.5	6.2	7.1	6.5	6.2	4.1			4.1		
tC, 2 stage (s)												
tF (s)	3.5	4.0	3.3	3.5	4.0	3.3	2.2			2.2		
p0 queue free %	0	100	86	100	100	100	91			100		
cM capacity (veh/h)	27	37	364	22	36	204	778			544		
Direction, Lane #	EB 1	WB 1	NB 1	SB 1								
Volume Total	82	0	1347	865								
Volume Left	32	0	71	0								
Volume Right	50	0	3	46								
cSH	62	1700	778	544								
Volume to Capacity	1.32	0.00	0.09	0.00								
Queue Length 95th (ft)	174	0	7	0								
Control Delay (s)	334.9	0.0	4.0	0.0								
Lane LOS	F	A	A									
Approach Delay (s)	334.9	0.0	4.0	0.0								
Approach LOS	F	A										
Intersection Summary												
Average Delay			14.4									
Intersection Capacity Utilization			125.9%		ICU Level of Service					H		
Analysis Period (min)			15									

Bypass Tunnel
23: Magyar Drive & Route 9W

2015 Future without Project 1 Conditions
PM Peak

Movement	EBL	EBT	EBR	WBL	WBT	WBR	NBL	NBT	NBR	SBL	SBT	SBR	
Lane Configurations													
Volume (veh/h)	0	0	0	48	0	35	0	1126	41	8	774	0	
Sign Control		Stop			Stop			Free			Free		
Grade		0%			0%			0%			0%		
Peak Hour Factor	0.92	0.92	0.92	0.44	0.44	0.44	0.97	0.97	0.97	0.95	0.95	0.95	
Hourly flow rate (vph)	0	0	0	109	0	80	0	1161	42	8	815	0	
Pedestrians													
Lane Width (ft)													
Walking Speed (ft/s)													
Percent Blockage													
Right turn flare (veh)													
Median type								None			None		
Median storage veh													
Upstream signal (ft)													
pX, platoon unblocked													
vC, conflicting volume	2093	2035	815	2014	2014	1182	815			1203			
vC1, stage 1 conf vol													
vC2, stage 2 conf vol													
vCu, unblocked vol	2093	2035	815	2014	2014	1182	815			1203			
tC, single (s)	7.1	6.5	6.2	*5.9	6.5	*5.0	4.1			4.1			
tC, 2 stage (s)													
tF (s)	3.5	4.0	3.3	3.5	4.0	3.3	2.2			2.2			
p0 queue free %	100	100	100	0	100	77	100			99			
cM capacity (veh/h)	29	56	378	85	58	345	813			580			
Direction, Lane #	EB 1	WB 1	NB 1	SB 1									
Volume Total	0	189	1203	823									
Volume Left	0	109	0	8									
Volume Right	0	80	42	0									
cSH	1700	125	813	580									
Volume to Capacity	0.00	1.51	0.00	0.01									
Queue Length 95th (ft)	0	332	0	1									
Control Delay (s)	0.0	328.8	0.0	0.4									
Lane LOS	A	F		A									
Approach Delay (s)	0.0	328.8	0.0	0.4									
Approach LOS	A	F											
Intersection Summary													
Average Delay			28.2										
Intersection Capacity Utilization			73.2%		ICU Level of Service					D			
Analysis Period (min)			15										

* User Entered Value

TURNING MOVEMENT COUNTS
East of Hudson

Cat-Del Bypass Tunnel (40337-0000)
I-84 EB Ramps at NYS Route 9D
 Survey Date: December 15, 2010

AM PEAK PERIOD

Time Period	Northbound			Southbound			Eastbound			Westbound			Intersection Total
	Left	Thru	Right	Left	Thru	Right	Left	Thru	Right	Left	Thru	Right	
15-MINUTE VOLUMES													
6:00 AM - 6:15 AM													
6:15 AM - 6:30 AM													
6:30 AM - 6:45 AM													
6:45 AM - 7:00 AM													
7:00 AM - 7:15 AM													
7:15 AM - 7:30 AM		144	25		38	78		78			118	118	
7:30 AM - 7:45 AM		130	48		52	66		66			118	118	
7:45 AM - 8:00 AM		92	54		61	71		71			118	118	
8:00 AM - 8:15 AM		152	28		37	68		68			105	105	
8:15 AM - 8:30 AM													
8:30 AM - 8:45 AM													
8:45 AM - 9:00 AM													
HOURLY TOTALS													
Minimum		518	155		188	283		283			471	471	
Maximum		230	69		84	126		126			209	209	
Average		518	155		188	283		283			471	471	
PEAK HOUR													
7:15 AM - 8:15 AM		518	155		188	283		283			471	471	
Peak Hour Factor (PHF)		0.85	0.72		0.77	0.91		0.91			0.84	0.85	

MIDDAY PEAK PERIOD

Time Period	Northbound			Southbound			Eastbound			Westbound			Intersection Total
	Left	Thru	Right	Left	Thru	Right	Left	Thru	Right	Left	Thru	Right	
15-MINUTE VOLUMES													
12:00 PM - 12:15 PM													
12:15 PM - 12:30 PM													
12:30 PM - 12:45 PM													
12:45 PM - 1:00 PM													
1:00 PM - 1:15 PM													
1:15 PM - 1:30 PM													
1:30 PM - 1:45 PM													
1:45 PM - 2:00 PM													
HOURLY TOTALS													
Minimum													
Maximum													
Average													
PEAK HOUR													
12:00 PM - 1:00 PM													
Peak Hour Factor (PHF)													

Cat-Del Bypass Tunnel (40337-0000)
Dutchess Stadium Driveway at NYS Route 9D
Survey Date: December 15, 2010

AM PEAK PERIOD

Time Period	Northbound			Southbound			Eastbound			Westbound			Intersection Total	
	Left	Thru	Right	Left	Thru	Right	Left	Thru	Right	Left	Thru	Right		
15-MINUTE VOLUMES														
6:00 AM - 6:15 AM	1	81	5	5	86	1	1	82	1	1	2	1	3	183
6:15 AM - 6:30 AM		102	13	6	95	2	2	103	2	2	3	2	3	223
6:30 AM - 6:45 AM		127	7	8	109	2	1	119	1	3	3	6	17	273
6:45 AM - 7:00 AM	2	111	8	4	143	3	1	150	1	1	2	4	4	286
7:00 AM - 7:15 AM	2	113	2	2	143	1	1	146	1	1	2	4	4	273
7:15 AM - 7:30 AM	2	145	2	1	174	3	1	178	1	1	2	3	4	396
7:30 AM - 7:45 AM	1	201	2	1	161	5	3	168	3	4	4	3	7	374
7:45 AM - 8:00 AM	2	175	1	1	184	4	2	189	2	3	3	3	3	373
8:00 AM - 8:15 AM		145	3		171	3	1	174	1	2	5	1	1	324
8:15 AM - 8:30 AM		169	3		134	3		137	4	4	5	3	1	315
8:30 AM - 8:45 AM		173	3		143	2		155	4	4	1	3	3	335
8:45 AM - 9:00 AM		161	17		179	3		196	1	1	1	6	3	389
HOURLY TOTALS														
Minimum	7	421	5	1	433	8	1	464	1	2	8	2	4	965
Maximum	4	690	33	24	690	15	11	707	5	2	17	5	17	1,407
Average	4	582	16	12	597	11	7	620	7	1	11	4	15	1,257
PEAK HOUR														
7:15 AM - 8:15 AM	5	666	5	2	690	15	8	707	1	5	7	3	10	1,407
Peak Hour Factor (PHF)	0.63	0.83	0.63	0.50	0.94	0.75	0.67	0.94	0.25	0.63	0.44	0.25	0.36	0.94

MIDDAY PEAK PERIOD

Time Period	Northbound			Southbound			Eastbound			Westbound			Intersection Total	
	Left	Thru	Right	Left	Thru	Right	Left	Thru	Right	Left	Thru	Right		
15-MINUTE VOLUMES														
12:00 PM - 12:15 PM														
12:15 PM - 12:30 PM														
12:30 PM - 12:45 PM														
12:45 PM - 1:00 PM														
1:00 PM - 1:15 PM														
1:15 PM - 1:30 PM														
1:30 PM - 1:45 PM														
1:45 PM - 2:00 PM														
HOURLY TOTALS														
Minimum														
Maximum														
Average														
PEAK HOUR														
12:00 PM - 1:00 PM														
Peak Hour Factor (PHF)														

Cat-Del Bypass Tunnel (40337-0000)
Red School House Road at NYS Route 9D
Survey Date: December 15, 2010

AM PEAK PERIOD

Time Period	Northbound			Southbound			Eastbound			Westbound			Intersection Total				
	Left	Thru	Right	Left	Thru	Right	Left	Thru	Right	Left	Thru	Right					
15-MINUTE VOLUMES																	
6:00 AM - 6:15 AM	66		5				17		73				8		16	24	185
6:15 AM - 6:30 AM	77		23				32		84				11		16	27	243
6:30 AM - 6:45 AM	79		39				45		105				11		28	39	307
6:45 AM - 7:00 AM	100		10				32		140				15		22	37	319
7:00 AM - 7:15 AM	86		21				38		135				19		51	70	350
7:15 AM - 7:30 AM	116		19				44		153				20		32	52	384
7:30 AM - 7:45 AM	159		30				36		169				24		30	54	448
7:45 AM - 8:00 AM	130		40				44		191				20		38	58	463
8:00 AM - 8:15 AM	125		19				28		139				20		28	48	359
8:15 AM - 8:30 AM	140		34				26		121				13		25	38	342
8:30 AM - 8:45 AM	140		24				29		121				18		44	62	376
8:45 AM - 9:00 AM	134		30				22		166				17		34	51	403
HOURLY TOTALS																	
Minimum	322		77				105		402				45		82	127	1,054
Maximum	539		123				162		652				84		151	234	1,654
Average	457		100				140		559				70		126	196	1,452
PEAK HOUR																	
7:15 AM - 8:15 AM	530		108				152		652				84		128		1,654
Peak Hour Factor (PHF)	0.83		0.68				0.86		0.85				0.88		0.84		0.89

MIDDAY PEAK PERIOD

Time Period	Northbound			Southbound			Eastbound			Westbound			Intersection Total				
	Left	Thru	Right	Left	Thru	Right	Left	Thru	Right	Left	Thru	Right					
15-MINUTE VOLUMES																	
12:00 PM - 12:15 PM																	
12:15 PM - 12:30 PM																	
12:30 PM - 12:45 PM																	
12:45 PM - 1:00 PM																	
1:00 PM - 1:15 PM																	
1:15 PM - 1:30 PM																	
1:30 PM - 1:45 PM																	
1:45 PM - 2:00 PM																	
HOURLY TOTALS																	
Minimum																	
Maximum																	
Average																	
PEAK HOUR																	
12:00 PM - 1:00 PM																	
Peak Hour Factor (PHF)																	

Cat-Del Bypass Tunnel (40337-0000)
Chelsea Road/Baxtertown Road at NYS Route 9D
Survey Date: December 15, 2010

AM PEAK PERIOD

Time Period	Northbound			Southbound			Eastbound			Westbound			Intersection Total	
	Left	Thru	Right	Left	Thru	Right	Left	Thru	Right	Left	Thru	Right		
15-MINUTE VOLUMES														
6:00 AM - 6:15 AM	2	90	1	6	90	1	1	3	13	1	1	1	2	207
6:15 AM - 6:30 AM	2	96	1	10	119	1	9	9	10	3	4	3	3	245
6:30 AM - 6:45 AM	7	109	1	9	161	1	7	7	10	9	10	10	10	323
6:45 AM - 7:00 AM	11	114	1	11	153	2	8	4	13	8	13	4	7	323
7:00 AM - 7:15 AM	10	149	1	15	149	1	16	16	20	5	20	4	13	379
7:15 AM - 7:30 AM	6	142	1	6	198	1	9	12	22	4	4	2	7	403
7:30 AM - 7:45 AM	6	198	1	15	200	1	9	15	16	7	16	1	10	471
7:45 AM - 8:00 AM	8	167	1	4	223	3	8	24	15	8	24	5	13	466
8:00 AM - 8:15 AM	3	165	1	13	160	2	3	9	17	5	17	3	8	386
8:15 AM - 8:30 AM	3	151	1	8	143	2	13	12	13	5	13	4	9	355
8:30 AM - 8:45 AM	5	210	2	10	153	3	11	10	16	4	16	2	9	429
8:45 AM - 9:00 AM	9	183	2	9	184	1	5	12	14	6	16	5	16	435
HOURLY TOTALS														
Minimum	19	409	1	35	523	3	18	23	40	9	4	5	2	1,098
Maximum	34	709	5	47	781	8	35	67	73	25	13	20	10	1,726
Average	26	601	2	40	674	5	30	48	61	19	8	13	9	1,526
PEAK HOUR														
7:15 AM - 8:15 AM	23	672	2	38	781	5	29	60	70	24	6	16	16	1,726
Peak Hour Factor (PHF)	0.72	0.85	0.50	0.63	0.88	0.42	0.81	0.63	0.80	0.75	0.50	0.50	0.85	0.92

MIDDAY PEAK PERIOD

Time Period	Northbound			Southbound			Eastbound			Westbound			Intersection Total	
	Left	Thru	Right	Left	Thru	Right	Left	Thru	Right	Left	Thru	Right		
15-MINUTE VOLUMES														
12:00 PM - 12:15 PM														
12:15 PM - 12:30 PM														
12:30 PM - 12:45 PM														
12:45 PM - 1:00 PM														
1:00 PM - 1:15 PM														
1:15 PM - 1:30 PM														
1:30 PM - 1:45 PM														
1:45 PM - 2:00 PM														
HOURLY TOTALS														
Minimum														
Maximum														
Average														
PEAK HOUR														
12:00 PM - 1:00 PM														
Peak Hour Factor (PHF)														

Cat-Del Bypass Tunnel (40337-0000)
Old State Road/Stonekill Road at NYS Route 9D
Survey Date: December 15, 2010

AM PEAK PERIOD

Time Period	Northbound			Southbound			Eastbound			Westbound			Intersection Total	
	Left	Thru	Right	Left	Thru	Right	Left	Thru	Right	Left	Thru	Right		
15-MINUTE VOLUMES														
6:00 AM - 6:15 AM	1	86		2	97		1	125		3	2		2	190
6:15 AM - 6:30 AM	2	91		1	125		2	162		6	9		3	224
6:30 AM - 6:45 AM	2	114		1	159		1	162		6	6		2	290
6:45 AM - 7:00 AM	6	113		3	155		3	161		8	6		1	287
7:00 AM - 7:15 AM	4	149		3	152		1	155		2	11		2	321
7:15 AM - 7:30 AM	4	141	4	6	187		1	193		8	10		4	358
7:30 AM - 7:45 AM	7	201		10	202		1	213		8	10		7	438
7:45 AM - 8:00 AM	13	155		4	207		1	213		8	9		9	400
8:00 AM - 8:15 AM	11	158		5	158		1	167		11	13		6	364
8:15 AM - 8:30 AM	4	168		1	140		1	150		2	10		5	339
8:30 AM - 8:45 AM	4	207		8	148		1	156		9	10		3	395
8:45 AM - 9:00 AM	8	178	2	1	181	1	2	183	1	1	4		2	383
HOURLY TOTALS														
Minimum	11	404		7	536		3	549		3	17		4	91
Maximum	35	711		25	754		5	786		5	37		4	1,560
Average	24	597	4	18	663	7	4	688	3	4	30		1	1,374
PEAK HOUR														
7:15 AM - 8:15 AM	35	655	7	25	754	7	5	786	2	37	44	2	13	33
Peak Hour Factor (PHF)	0.67	0.81	0.44	0.63	0.91	0.44	0.63	0.92	0.50	0.84	0.85	0.50	0.54	0.63

MIDDAY PEAK PERIOD

Time Period	Northbound			Southbound			Eastbound			Westbound			Intersection Total	
	Left	Thru	Right	Left	Thru	Right	Left	Thru	Right	Left	Thru	Right		
15-MINUTE VOLUMES														
12:00 PM - 12:15 PM														
12:15 PM - 12:30 PM														
12:30 PM - 12:45 PM														
12:45 PM - 1:00 PM														
1:00 PM - 1:15 PM														
1:15 PM - 1:30 PM														
1:30 PM - 1:45 PM														
1:45 PM - 2:00 PM														
HOURLY TOTALS														
Minimum														
Maximum														
Average														
PEAK HOUR														
12:00 PM - 1:00 PM														
Peak Hour Factor (PHF)														

Cat-Del Bypass Tunnel (40337-0000)
Old State Road at River Road
Survey Date: December 15, 2010

AM PEAK PERIOD

Time Period	Northbound			Southbound			Eastbound			Westbound			Intersection Total	
	Left	Thru	Right	Left	Thru	Right	Left	Thru	Right	Left	Thru	Right		
15-MINUTE VOLUMES														
6:00 AM - 6:15 AM														
6:15 AM - 6:30 AM														
6:30 AM - 6:45 AM														
6:45 AM - 7:00 AM														
7:00 AM - 7:15 AM														
7:15 AM - 7:30 AM	4		5	9		12	8		7	15		4	4	8
7:30 AM - 7:45 AM	9		3	12		15	7		6	7		1	8	9
7:45 AM - 8:00 AM	10		5	15		14	4		5	10		2	15	17
8:00 AM - 8:15 AM	7		7	14			5			5		3	17	20
8:15 AM - 8:30 AM														
8:30 AM - 8:45 AM														
8:45 AM - 9:00 AM														
HOURLY TOTALS														
Minimum	30		20	50			24		13	37		10	44	54
Maximum	13		9	22			11		6	16		4	20	24
Average	0.75		0.71	0.83			0.75		0.46	0.62		0.63	0.65	0.68
PEAK HOUR														
7:15 AM - 8:15 AM	30		20	50			24		13	37		10	44	54
Peak Hour Factor (PHF)	0.75		0.71	0.83			0.75		0.46	0.62		0.63	0.65	0.68

MIDDAY PEAK PERIOD

Time Period	Northbound			Southbound			Eastbound			Westbound			Intersection Total	
	Left	Thru	Right	Left	Thru	Right	Left	Thru	Right	Left	Thru	Right		
15-MINUTE VOLUMES														
12:00 PM - 12:15 PM														
12:15 PM - 12:30 PM														
12:30 PM - 12:45 PM														
12:45 PM - 1:00 PM														
1:00 PM - 1:15 PM														
1:15 PM - 1:30 PM														
1:30 PM - 1:45 PM														
1:45 PM - 2:00 PM														
HOURLY TOTALS														
Minimum														
Maximum														
Average														
PEAK HOUR														
12:00 PM - 1:00 PM														
Peak Hour Factor (PHF)														

Cat-Del Bypass Tunnel (40337-0000)

Broadway at Market Street

Survey Date: December 15, 2010

AM PEAK PERIOD

Time Period	Northbound			Southbound			Eastbound			Westbound			Intersection Total	
	Left	Thru	Right	Left	Thru	Right	Left	Thru	Right	Left	Thru	Right		
15-MINUTE VOLUMES														
6:00 AM - 6:15 AM														
6:15 AM - 6:30 AM														
6:30 AM - 6:45 AM														
6:45 AM - 7:00 AM														
7:00 AM - 7:15 AM														
7:15 AM - 7:30 AM		3	20					3						31
7:30 AM - 7:45 AM		2	9					4						27
7:45 AM - 8:00 AM		4	12					9						37
8:00 AM - 8:15 AM		2	11					4						23
8:15 AM - 8:30 AM														
8:30 AM - 8:45 AM														
8:45 AM - 9:00 AM														
HOURLY TOTALS														
Minimum		11	52					8						118
Maximum		5	23					4						52
Average		0.69	0.65					0.50						0.80
PEAK HOUR														
7:15 AM - 8:15 AM		11	52					8						118
Peak Hour Factor (PHF)		0.69	0.65					0.50						0.80

MIDDAY PEAK PERIOD

Time Period	Northbound			Southbound			Eastbound			Westbound			Intersection Total	
	Left	Thru	Right	Left	Thru	Right	Left	Thru	Right	Left	Thru	Right		
15-MINUTE VOLUMES														
12:00 PM - 12:15 PM														
12:15 PM - 12:30 PM														
12:30 PM - 12:45 PM														
12:45 PM - 1:00 PM														
1:00 PM - 1:15 PM														
1:15 PM - 1:30 PM														
1:30 PM - 1:45 PM														
1:45 PM - 2:00 PM														
HOURLY TOTALS														
Minimum														
Maximum														
Average														
PEAK HOUR														
12:00 PM - 1:00 PM														
Peak Hour Factor (PHF)														

Cat-Del Bypass Tunnel (40337-0000)

Shaft 6 Driveway at River Road North

Survey Date: December 16, 2010

AM PEAK PERIOD

Time Period	Northbound			Southbound			Eastbound			Westbound			Intersection Total	
	Left	Thru	Right	Left	Thru	Right	Left	Thru	Right	Left	Thru	Right		
15-MINUTE VOLUMES														
6:00 AM - 6:15 AM														
6:15 AM - 6:30 AM														
6:30 AM - 6:45 AM														
6:45 AM - 7:00 AM														
7:00 AM - 7:15 AM														
7:15 AM - 7:30 AM		6			2			1			1		10	
7:30 AM - 7:45 AM		5			7			2			2		15	
7:45 AM - 8:00 AM		5			4			1			1		12	
8:00 AM - 8:15 AM		6			4			1			1		14	
8:15 AM - 8:30 AM														
8:30 AM - 8:45 AM														
8:45 AM - 9:00 AM														
HOURLY TOTALS														
Minimum	22				17			7			5		5	51
Maximum	10				8			3			2		2	23
Average	10				8			3			2		2	23
PEAK HOUR														
7:15 AM - 8:15 AM	22				17			7			5		5	51
Peak Hour Factor (PHF)	0.92				0.61			0.58			0.63		0.63	0.85

MIDDAY PEAK PERIOD

Time Period	Northbound			Southbound			Eastbound			Westbound			Intersection Total	
	Left	Thru	Right	Left	Thru	Right	Left	Thru	Right	Left	Thru	Right		
15-MINUTE VOLUMES														
12:00 PM - 12:15 PM														
12:15 PM - 12:30 PM														
12:30 PM - 12:45 PM														
12:45 PM - 1:00 PM														
1:00 PM - 1:15 PM														
1:15 PM - 1:30 PM														
1:30 PM - 1:45 PM														
1:45 PM - 2:00 PM														
HOURLY TOTALS														
Minimum														
Maximum														
Average														
PEAK HOUR														
12:00 PM - 1:00 PM														
Peak Hour Factor (PHF)														

Cat-Del Bypass Tunnel (40337-0000)
Old State Road (Northern Intersection) at NYS Route 9D
 Survey Date: June 23, 2011

AM PEAK PERIOD

Time Period	Northbound			Southbound			Eastbound			Westbound			Intersection Total	
	Left	Thru	Right	Left	Thru	Right	Left	Thru	Right	Left	Thru	Right		
15-MINUTE VOLUMES														
6:00 AM - 6:15 AM														
6:15 AM - 6:30 AM														
6:30 AM - 6:45 AM														
6:45 AM - 7:00 AM														
7:00 AM - 7:15 AM														
7:15 AM - 7:30 AM		200			200			5			2		412	
7:30 AM - 7:45 AM		200			200			3			1		412	
7:45 AM - 8:00 AM		200			200			1			1		410	
8:00 AM - 8:15 AM		100			200			1			2		309	
8:15 AM - 8:30 AM														
8:30 AM - 8:45 AM														
8:45 AM - 9:00 AM														
HOURLY TOTALS														
Minimum	4	700			800			10			6			1,543
Maximum	4	700			800			10			6			1,543
Average	2	311			356			4			3			686
			704					810					29	
Peak Hour Factor (PHF)	0.50	0.88	0.87		1.00			0.99			0.75		0.91	0.94

MIDDAY PEAK PERIOD

Time Period	Northbound			Southbound			Eastbound			Westbound			Intersection Total	
	Left	Thru	Right	Left	Thru	Right	Left	Thru	Right	Left	Thru	Right		
15-MINUTE VOLUMES														
12:00 PM - 12:15 PM														
12:15 PM - 12:30 PM														
12:30 PM - 12:45 PM														
12:45 PM - 1:00 PM														
1:00 PM - 1:15 PM														
1:15 PM - 1:30 PM														
1:30 PM - 1:45 PM														
1:45 PM - 2:00 PM														
HOURLY TOTALS														
Minimum														
Maximum														
Average														
Peak Hour Factor (PHF)														

Cat-DeI Bypass Tunnel (40337-0000)
Old Hopewell Road/New Hamburg Rd (CR 28) at NYS Route 9D
Survey Date: June 8, 2011

AM PEAK PERIOD

Time Period	Northbound			Southbound			Eastbound			Westbound			Intersection Total	
	Left	Thru	Right	Left	Thru	Right	Left	Thru	Right	Left	Thru	Right		
15-MINUTE VOLUMES														
6:00 AM - 6:15 AM														
6:15 AM - 6:30 AM														
6:30 AM - 6:45 AM														
6:45 AM - 7:00 AM														
7:00 AM - 7:15 AM	21	167	21	3	75	3	6	30	7	43	45	15	6	66
7:15 AM - 7:30 AM	25	171	17	3	91	3	7	27	6	40	37	17	5	59
7:30 AM - 7:45 AM	17	150	15	5	111	5	8	31	10	49	40	21	4	65
7:45 AM - 8:00 AM	18	180	11	1	107	5	9	25	11	45	41	22	4	67
8:00 AM - 8:15 AM														
8:15 AM - 8:30 AM														
8:30 AM - 8:45 AM														
8:45 AM - 9:00 AM														
HOURLY TOTALS														
Minimum	81	668	64	12	384	16	30	113	34	177	163	75	19	257
Maximum	36	297	28	5	171	7	13	50	15	79	72	33	8	114
Average														
Peak Hour Factor (PHF)	0.81	0.93	0.76	0.60	0.86	0.80	0.83	0.91	0.77	0.90	0.91	0.85	0.79	0.96
Peak Hour	7:15 AM - 8:15 AM													
Peak Hour Factor (PHF)	0.81	0.93	0.76	0.60	0.86	0.80	0.83	0.91	0.77	0.90	0.91	0.85	0.79	0.96

MIDDAY PEAK PERIOD

Time Period	Northbound			Southbound			Eastbound			Westbound			Intersection Total	
	Left	Thru	Right	Left	Thru	Right	Left	Thru	Right	Left	Thru	Right		
15-MINUTE VOLUMES														
12:00 PM - 12:15 PM														
12:15 PM - 12:30 PM														
12:30 PM - 12:45 PM														
12:45 PM - 1:00 PM														
1:00 PM - 1:15 PM														
1:15 PM - 1:30 PM														
1:30 PM - 1:45 PM														
1:45 PM - 2:00 PM														
HOURLY TOTALS														
Minimum														
Maximum														
Average														
Peak Hour	12:00 PM - 1:00 PM													
Peak Hour Factor (PHF)														

Cat-Del Bypass Tunnel (40337-0000)
Old Hopewell Road (CR 28) at Route 9
Survey Date: June 8, 2011

AM PEAK PERIOD

Time Period	Northbound			Southbound			Eastbound			Westbound			Intersection Total		
	Left	Thru	Right	Left	Thru	Right	Left	Thru	Right	Left	Thru	Right			
15-MINUTE VOLUMES															
6:00 AM - 6:15 AM															
6:15 AM - 6:30 AM															
6:30 AM - 6:45 AM															
6:45 AM - 7:00 AM															
7:00 AM - 7:15 AM															
7:15 AM - 7:30 AM	21	199	11	11	277	27	27	41	45	113	27	31	11	69	
7:30 AM - 7:45 AM	27	287	22	22	299	31	31	40	55	116	26	40	20	86	
7:45 AM - 8:00 AM	24	270	15	15	360	30	30	46	60	136	30	36	15	81	
8:00 AM - 8:15 AM	31	254	17	17	301	26	26	39	57	118	31	35	13	79	
8:15 AM - 8:30 AM															
8:30 AM - 8:45 AM															
8:45 AM - 9:00 AM															
HOURLY TOTALS															
Minimum	103	1,010	65	65	1,178	114	114	166	217	483	114	142	59	315	3,406
Maximum	46	449	29	29	524	51	51	74	96	215	51	63	26	140	1,514
Average															
PEAK HOUR	7:15 AM - 8:15 AM	103	1,010	65	1,178	114	1,430	166	217	483	114	142	59	315	3,406
Peak Hour Factor (PHF)		0.83	0.88	0.74	0.88	0.92	0.87	0.90	0.90	0.89	0.92	0.89	0.74	0.92	0.91

MIDDAY PEAK PERIOD

Time Period	Northbound			Southbound			Eastbound			Westbound			Intersection Total		
	Left	Thru	Right	Left	Thru	Right	Left	Thru	Right	Left	Thru	Right			
15-MINUTE VOLUMES															
12:00 PM - 12:15 PM															
12:15 PM - 12:30 PM															
12:30 PM - 12:45 PM															
12:45 PM - 1:00 PM															
1:00 PM - 1:15 PM															
1:15 PM - 1:30 PM															
1:30 PM - 1:45 PM															
1:45 PM - 2:00 PM															
HOURLY TOTALS															
Minimum															
Maximum															
Average															
PEAK HOUR	12:00 PM - 1:00 PM														
Peak Hour Factor (PHF)															

Cat-Del Bypass Tunnel (40337-0000)

I-84 EB Ramps at Rt. 9D

Survey Date: December 15, 2010

PM PEAK PERIOD

Time Period	Northbound			Southbound			Eastbound			Westbound			Intersection Total	
	Left	Thru	Right	Left	Thru	Right	Left	Thru	Right	Left	Thru	Right		
15-MINUTE VOLUMES														
3:00 PM - 3:15 PM														
3:15 PM - 3:30 PM														
3:30 PM - 3:45 PM														
3:45 PM - 4:00 PM														
4:00 PM - 4:15 PM														
4:15 PM - 4:30 PM														
4:30 PM - 4:45 PM	0	180	32	212	38	87	0	125	110	1	107	218	0	
4:45 PM - 5:00 PM	0	154	30	184	33	122	0	155	98	0	107	205	0	
5:00 PM - 5:15 PM	0	180	45	225	29	107	0	136	116	3	88	207	0	
5:15 PM - 5:30 PM	0	130	41	171	29	103	0	132	148	0	115	263	0	
5:30 PM - 5:45 PM														
5:45 PM - 6:00 PM														
6:00 PM - 6:15 PM														
6:15 PM - 6:30 PM														
6:30 PM - 6:45 PM														
6:45 PM - 7:00 PM														
7:00 PM - 7:15 PM														
7:15 PM - 7:30 PM														
7:30 PM - 7:45 PM														
7:45 PM - 8:00 PM														
HOURLY TOTALS														
Minimum	0	644	148	792	129	419	0	548	472	4	417	893	0	2,233
Maximum		644	148	792	129	419		548	472	4	417	893		2,233
Average		644	148	792	129	419		548	472	4	417	893		2,233
PEAK HOUR														
4:30 PM - 5:30 PM		644	148	792	129	419		548	472	4	417	893		2,233
Peak Hour Factor (PHF)		0.89	0.82	0.88	0.85	0.86		0.88	0.80	0.33	0.91	0.85		0.98

Cat-Del Bypass Tunnel (40337-0000)
I-84 WB Ramps at NYS Route 9D
 Survey Date: December 15, 2010

AM PEAK PERIOD

15-MINUTE VOLUMES	Northbound			Southbound			Eastbound			Westbound			Intersection Total
	Left	Thru	Right	Left	Thru	Right	Left	Thru	Right	Left	Thru	Right	
6:00 AM - 6:15 AM	25	75	100	55	45	100							234
6:15 AM - 6:30 AM	32	103	135	55	46	101							278
6:30 AM - 6:45 AM	27	119	146	63	71	134							318
6:45 AM - 7:00 AM	64	113	177	101	67	168							393
7:00 AM - 7:15 AM	64	111	175	70	79	149							375
7:15 AM - 7:30 AM	110	146	256	86	111	197							487
7:30 AM - 7:45 AM	76	192	268	79	102	181							492
7:45 AM - 8:00 AM	59	158	217	93	112	205							477
8:00 AM - 8:15 AM	116	133	249	68	108	176							438
8:15 AM - 8:30 AM	74	170	244	64	83	147							464
8:30 AM - 8:45 AM	89	167	256	73	83	156							515
8:45 AM - 9:00 AM	90	166	256	88	118	206							515
HOURLY TOTALS													
Minimum	148	410	558	274	229	503							1,223
Maximum	369	653	1,005	336	433	759							1,972
Average	291	562	853	308	355	663							1,718
PEAK HOUR													
7:15 AM - 8:15 AM	361	629	990	326	433	759							1,972
Peak Hour Factor (PHF)	0.78	0.82	0.92	0.88	0.97	0.93							0.96

MIDDAY PEAK PERIOD

15-MINUTE VOLUMES	Northbound			Southbound			Eastbound			Westbound			Intersection Total
	Left	Thru	Right	Left	Thru	Right	Left	Thru	Right	Left	Thru	Right	
12:00 PM - 12:15 PM													
12:15 PM - 12:30 PM													
12:30 PM - 12:45 PM													
12:45 PM - 1:00 PM													
1:00 PM - 1:15 PM													
1:15 PM - 1:30 PM													
1:30 PM - 1:45 PM													
1:45 PM - 2:00 PM													
HOURLY TOTALS													
Minimum													
Maximum													
Average													
PEAK HOUR													
12:00 PM - 1:00 PM													
Peak Hour Factor (PHF)													

Cat-Del Bypass Tunnel (40337-0000)

I-84 WB Ramps at Rt. 9D

Survey Date: December 15, 2010

PM PEAK PERIOD

15-MINUTE VOLUMES	Northbound			Total	Southbound			Total	Eastbound			Total	Westbound			Total	Intersection Total		
	Left	Thru	Right		Left	Thru	Right		Left	Thru	Right		Left	Thru	Right				
3:00 PM - 3:15 PM																			
3:15 PM - 3:30 PM																			
3:30 PM - 3:45 PM																			
3:45 PM - 4:00 PM																			
4:00 PM - 4:15 PM																			
4:15 PM - 4:30 PM																			
4:30 PM - 4:45 PM	125	153	0	278	0	76	133	209	0	0	0	0	0	47	1	28	76	563	
4:45 PM - 5:00 PM	90	154	0	244	0	102	109	211	0	0	0	0	0	56	0	26	82	537	
5:00 PM - 5:15 PM	126	161	0	287	0	86	126	212	0	0	0	0	0	46	0	31	77	576	
5:15 PM - 5:30 PM	85	185	0	270	0	67	119	186	0	0	0	0	0	64	0	44	108	564	
5:30 PM - 5:45 PM																			
5:45 PM - 6:00 PM																			
6:00 PM - 6:15 PM																			
6:15 PM - 6:30 PM																			
6:30 PM - 6:45 PM																			
6:45 PM - 7:00 PM																			
7:00 PM - 7:15 PM																			
7:15 PM - 7:30 PM																			
7:30 PM - 7:45 PM																			
7:45 PM - 8:00 PM																			
HOURLY TOTALS																			
Minimum	426	653	0	1,079	0	331	487	818	0	0	0	0	0	213	1	129	343	2,240	
Maximum	426	653		1,079		331	487	818						213	1	129	343	2,240	
Average	426	653		1,079		331	487	818						213	1	129	343	2,240	
PEAK HOUR																			
4:30 PM - 5:30 PM	426	653		1,079		331	487	818						213	1	129	343	2,240	
Peak Hour Factor (PHF)	0.85	0.88		0.94		0.81	0.92	0.96						0.83	0.25	0.73	0.79	0.97	

Cat-Del Bypass Tunnel (40337-0000)
Dutchess Stadium/Shopping Center at Rt. 9D
Survey Date: December 15, 2010

PM PEAK PERIOD

15-MINUTE VOLUMES	Northbound			Southbound			Eastbound			Westbound			Intersection Total	
	Left	Thru	Right	Left	Thru	Right	Left	Thru	Right	Left	Thru	Right		
3:00 PM - 3:15 PM														
3:15 PM - 3:30 PM														
3:30 PM - 3:45 PM														
3:45 PM - 4:00 PM														
4:00 PM - 4:15 PM														
4:15 PM - 4:30 PM														
4:30 PM - 4:45 PM	1	171	1	3	191	6	4	1	1	6	9	0	7	16
4:45 PM - 5:00 PM	5	166	0	0	205	10	12	0	1	13	4	0	1	5
5:00 PM - 5:15 PM	5	179	0	0	200	3	10	0	0	10	4	0	0	4
5:15 PM - 5:30 PM	3	207	0	0	179	5	4	0	1	5	1	0	0	1
5:30 PM - 5:45 PM														
5:45 PM - 6:00 PM														
6:00 PM - 6:15 PM														
6:15 PM - 6:30 PM														
6:30 PM - 6:45 PM														
6:45 PM - 7:00 PM														
7:00 PM - 7:15 PM														
7:15 PM - 7:30 PM														
7:30 PM - 7:45 PM														
7:45 PM - 8:00 PM														
HOURLY TOTALS														
Minimum	14	723	1	3	775	24	30	1	3	34	18	0	8	26
Maximum	14	723	1	3	775	24	30	1	3	34	18	0	8	26
Average	14	723	1	3	775	24	30	1	3	34	18	0	8	26
PEAK HOUR	4:30 PM - 5:30 PM	14	723	1	3	775	30	1	3	34	18	0	8	26
Peak Hour Factor (PHF)		0.70	0.87	0.25	0.95	0.60	0.63	0.25	0.75	0.65	0.50	0.29	0.41	0.99

Cat-Del Bypass Tunnel (40337-0000)
Red Schoolhouse Road at Rt. 9D
Survey Date: December 15, 2010

PM PEAK PERIOD

15-MINUTE VOLUMES	Northbound			Southbound			Eastbound			Westbound			Intersection Total				
	Left	Thru	Right	Left	Thru	Right	Left	Thru	Right	Left	Thru	Right					
3:00 PM - 3:15 PM																	
3:15 PM - 3:30 PM																	
3:30 PM - 3:45 PM																	
3:45 PM - 4:00 PM																	
4:00 PM - 4:15 PM																	
4:15 PM - 4:30 PM																	
4:30 PM - 4:45 PM	0	181	26	43	168	0	0	0	0	26	0	41	67	485			
4:45 PM - 5:00 PM	0	175	19	32	179	0	0	0	0	22	0	29	51	456			
5:00 PM - 5:15 PM	0	162	10	51	165	0	0	0	0	17	0	40	57	445			
5:15 PM - 5:30 PM	0	192	12	44	148	0	0	0	0	19	0	41	60	456			
5:30 PM - 5:45 PM																	
5:45 PM - 6:00 PM																	
6:00 PM - 6:15 PM																	
6:15 PM - 6:30 PM																	
6:30 PM - 6:45 PM																	
6:45 PM - 7:00 PM																	
7:00 PM - 7:15 PM																	
7:15 PM - 7:30 PM																	
7:30 PM - 7:45 PM																	
7:45 PM - 8:00 PM																	
HOURLY TOTALS	Minimum	0	710	67	777	170	660	0	830	0	0	0	84	0	151	235	1,842
	Maximum		710	67	777	170	660		830				84		151	235	1,842
	Average		710	67	777	170	660		830				84		151	235	1,842
PEAK HOUR	4:30 PM - 5:30 PM		710	67	777	170	660		830				84		151	235	1,842
	Peak Hour Factor (PHF)		0.92	0.64	0.94	0.83	0.92		0.96				0.81		0.92	0.88	0.95

Cat-Del Bypass Tunnel (40337-0000)
Chelsea Road/Baxtertown Road at Rt. 9D
Survey Date: December 15, 2010

PM PEAK PERIOD

15-MINUTE VOLUMES	Northbound			Total	Southbound			Total	Eastbound			Total	Westbound			Total	Intersection Total
	Left	Thru	Right		Left	Thru	Right		Left	Thru	Right		Left	Thru	Right		
3:00 PM - 3:15 PM																	
3:15 PM - 3:30 PM																	
3:30 PM - 3:45 PM																	
3:45 PM - 4:00 PM																	
4:00 PM - 4:15 PM																	
4:15 PM - 4:30 PM																	
4:30 PM - 4:45 PM	15	210	1	226	9	176	2	187	3	3	11	17	8	19	9	36	466
4:45 PM - 5:00 PM	11	211	5	227	7	213	3	223	6	11	7	24	6	12	9	27	501
5:00 PM - 5:15 PM	9	193	1	203	1	183	5	189	5	4	12	21	6	15	11	32	445
5:15 PM - 5:30 PM	10	226	4	240	8	209	5	222	5	4	6	15	8	13	15	36	513
5:30 PM - 5:45 PM																	
5:45 PM - 6:00 PM																	
6:00 PM - 6:15 PM																	
6:15 PM - 6:30 PM																	
6:30 PM - 6:45 PM																	
6:45 PM - 7:00 PM																	
7:00 PM - 7:15 PM																	
7:15 PM - 7:30 PM																	
7:30 PM - 7:45 PM																	
7:45 PM - 8:00 PM																	
HOURLY TOTALS																	
Minimum	45	840	11	896	25	781	15	821	19	22	36	77	28	59	44	131	1,925
Maximum	45	840	11	896	25	781	15	821	19	22	36	77	28	59	44	131	1,925
Average	45	840	11	896	25	781	15	821	19	22	36	77	28	59	44	131	1,925
PEAK HOUR																	
4:30 PM - 5:30 PM	45	840	11	896	25	781	15	821	19	22	36	77	28	59	44	131	1,925
Peak Hour Factor (PHF)	0.75	0.93	0.55	0.93	0.89	0.92	0.75	0.92	0.79	0.50	0.75	0.80	0.88	0.78	0.73	0.91	0.94

Cat-Del Bypass Tunnel (40337-0000)
Old State Road at Rt. 9D
Survey Date: December 15, 2010

PM PEAK PERIOD

Time Period	Northbound			Total	Southbound			Total	Eastbound			Total	Westbound			Total	Intersection Total
	Left	Thru	Right		Left	Thru	Right		Left	Thru	Right		Left	Thru	Right		
15-MINUTE VOLUMES																	
3:00 PM - 3:15 PM																	
3:15 PM - 3:30 PM																	
3:30 PM - 3:45 PM																	
3:45 PM - 4:00 PM																	
4:00 PM - 4:15 PM																	
4:15 PM - 4:30 PM																	
4:30 PM - 4:45 PM	12	201	2	215	6	175	2	183	2	1	2	5	0	5	11	16	419
4:45 PM - 5:00 PM	9	204	2	215	10	210	3	223	1	2	6	9	2	2	9	13	460
5:00 PM - 5:15 PM	8	195	0	203	2	165	6	173	4	1	7	12	7	5	3	15	403
5:15 PM - 5:30 PM	17	222	0	239	6	223	0	229	0	1	8	9	0	1	5	6	483
5:30 PM - 5:45 PM																	
5:45 PM - 6:00 PM																	
6:00 PM - 6:15 PM																	
6:15 PM - 6:30 PM																	
6:30 PM - 6:45 PM																	
6:45 PM - 7:00 PM																	
7:00 PM - 7:15 PM																	
7:15 PM - 7:30 PM																	
7:30 PM - 7:45 PM																	
7:45 PM - 8:00 PM																	
HOURLY TOTALS																	
Minimum	46	822	4	872	24	773	11	808	7	5	23	35	9	13	28	50	1,765
Maximum	46	822	4	872	24	773	11	808	7	5	23	35	9	13	28	50	1,765
Average	46	822	4	872	24	773	11	808	7	5	23	35	9	13	28	50	1,765
PEAK HOUR	4:30 PM - 5:30 PM	0.68	822	0.50	872	0.60	773	0.46	808	0.44	5	0.72	0.32	0.65	0.64	0.78	1,765
Peak Hour Factor (PHF)				0.91				0.88				0.73					0.91

Cat-Del Bypass Tunnel (40337-0000)
Old State Road at River Road North
Survey Date: December 15, 2010

PM PEAK PERIOD

Time Period	Left	Northbound		Total	Left	Southbound		Total	Eastbound		Total	Westbound		Total	Intersection Total
		Thru	Right			Thru	Right		Left	Thru		Right	Left		
15-MINUTE VOLUMES															
3:00 PM - 3:15 PM															
3:15 PM - 3:30 PM															
3:30 PM - 3:45 PM															
3:45 PM - 4:00 PM															
4:00 PM - 4:15 PM															
4:15 PM - 4:30 PM															
4:30 PM - 4:45 PM	15	0	4	19	0	0	0	0	0	1	10	11	6	11	17
4:45 PM - 5:00 PM	12	0	4	16	0	0	0	0	0	5	9	14	8	7	15
5:00 PM - 5:15 PM	5	0	7	12	0	0	0	0	4	6	10	10	6	13	19
5:15 PM - 5:30 PM	5	0	5	10	0	0	0	0	3	17	20	4	4	12	16
5:30 PM - 5:45 PM															
5:45 PM - 6:00 PM															
6:00 PM - 6:15 PM															
6:15 PM - 6:30 PM															
6:30 PM - 6:45 PM															
6:45 PM - 7:00 PM															
7:00 PM - 7:15 PM															
7:15 PM - 7:30 PM															
7:30 PM - 7:45 PM															
7:45 PM - 8:00 PM															
HOURLY TOTALS															
Minimum	37	0	20	57	0	0	0	0	0	13	42	55	24	43	67
Maximum	37		20	57						13	42	55	24	43	67
Average	37		20	57						13	42	55	24	43	67
PEAK HOUR															
4:30 PM - 5:30 PM	37		20	57					13	42	55	24	43	67	179
Peak Hour Factor (PHF)	0.62		0.71	0.75					0.65	0.62	0.69	0.75	0.83	0.88	0.95

Cat-Del Bypass Tunnel (40337-0000)
Shaft 6 Driveway at River Road North
Survey Date: December 16, 2010

PM PEAK PERIOD

Time Period	Left	Northbound		Total	Southbound		Total	Eastbound		Total	Westbound		Total	Intersection Total
		Thru	Right		Thru	Right		Thru	Right		Thru	Right		
15-MINUTE VOLUMES														
3:00 PM - 3:15 PM														
3:15 PM - 3:30 PM														
3:30 PM - 3:45 PM														
3:45 PM - 4:00 PM														
4:00 PM - 4:15 PM														
4:15 PM - 4:30 PM														
4:30 PM - 4:45 PM	0	10	0	10	0	3	3	1	0	1	0	0	0	14
4:45 PM - 5:00 PM	0	9	0	9	0	7	8	2	0	3	0	0	0	20
5:00 PM - 5:15 PM	0	4	0	4	0	4	4	0	1	1	0	0	0	9
5:15 PM - 5:30 PM	1	6	0	7	0	10	10	0	1	1	0	0	0	18
5:30 PM - 5:45 PM														
5:45 PM - 6:00 PM														
6:00 PM - 6:15 PM														
6:15 PM - 6:30 PM														
6:30 PM - 6:45 PM														
6:45 PM - 7:00 PM														
7:00 PM - 7:15 PM														
7:15 PM - 7:30 PM														
7:30 PM - 7:45 PM														
7:45 PM - 8:00 PM														
HOURLY TOTALS														
Minimum	1	29	0		0	24	25	3	0	6	0	0	0	61
Maximum	1	29			24	24	25	3	3	6				61
Average	1	29			24	24	25	3	3	6				61
PEAK HOUR														
4:30 PM - 5:30 PM	1	29			24	24	25	3	3	6				61
Peak Hour Factor (PHF)	0.25	0.73			0.60	0.25	0.38	0.75						0.76

Cat-Del Bypass Tunnel (40337-0000)
Old State Road (Northern Intersection) at Rt. 9D
Survey Date: December 15, 2010

PM PEAK PERIOD

Time Period	Left	Northbound		Total	Southbound		Total	Eastbound		Total	Westbound		Total	Intersection Total
		Left	Thru		Right	Thru		Right	Left		Thru	Right		
15-MINUTE VOLUMES														
3:00 PM - 3:15 PM														
3:15 PM - 3:30 PM														
3:30 PM - 3:45 PM														
3:45 PM - 4:00 PM														
4:00 PM - 4:15 PM														
4:15 PM - 4:30 PM														
4:30 PM - 4:45 PM	2	200	0	202	0	200	205	1	0	2	3	0	0	410
4:45 PM - 5:00 PM	3	200	0	203	0	200	206	2	0	4	6	0	0	415
5:00 PM - 5:15 PM	1	200	0	201	0	200	206	4	0	5	9	0	0	416
5:15 PM - 5:30 PM	1	250	0	251	0	240	246	1	0	2	3	0	0	500
5:30 PM - 5:45 PM														
5:45 PM - 6:00 PM														
6:00 PM - 6:15 PM														
6:15 PM - 6:30 PM														
6:30 PM - 6:45 PM														
6:45 PM - 7:00 PM														
7:00 PM - 7:15 PM														
7:15 PM - 7:30 PM														
7:30 PM - 7:45 PM														
7:45 PM - 8:00 PM														
HOURLY TOTALS														
Minimum	7	850	0	857	0	840	863	8	0	13	21	0	0	1,741
Maximum	7	850		857		840	863	8		13	21			1,741
Average	7	850		857		840	863	8		13	21			1,741
PEAK HOUR														
4:30 PM - 5:30 PM	7	850		857		840	863	8		13	21			1,741
Peak Hour Factor (PHF)	0.58	0.85		0.85		0.88	0.88	0.50		0.65	0.58			0.87

Cat-Del Bypass Tunnel (40337-0000)
Old Hopewell Road/New Hamburg Rd (CR28) at NYS Route 9D
 Survey Date: June 8, 2011

PM PEAK PERIOD

Time Period	Northbound			Total	Southbound			Total	Eastbound			Total	Westbound			Total	Intersection Total
	Left	Thru	Right		Left	Thru	Right		Left	Thru	Right		Left	Thru	Right		
15-MINUTE VOLUMES																	
3:00 PM - 3:15 PM																	
3:15 PM - 3:30 PM																	
3:30 PM - 3:45 PM																	
3:45 PM - 4:00 PM																	
4:00 PM - 4:15 PM																	
4:15 PM - 4:30 PM																	
4:30 PM - 4:45 PM	7	160	21	188	11	111	3	125	27	41	27	95	37	47	3	87	495
4:45 PM - 5:00 PM	9	171	27	207	9	127	3	139	33	65	30	128	40	55	3	98	572
5:00 PM - 5:15 PM	11	161	20	192	8	120	4	132	33	54	31	118	41	50	7	98	540
5:15 PM - 5:30 PM	10	151	35	196	7	131	4	142	50	69	40	159	35	41	7	83	580
5:30 PM - 5:45 PM																	
5:45 PM - 6:00 PM																	
6:00 PM - 6:15 PM																	
6:15 PM - 6:30 PM																	
6:30 PM - 6:45 PM																	
6:45 PM - 7:00 PM																	
7:00 PM - 7:15 PM																	
7:15 PM - 7:30 PM																	
7:30 PM - 7:45 PM																	
7:45 PM - 8:00 PM																	
HOURLY TOTALS																	
Minimum	37	643	103	783	35	489	14	538	143	229	128	500	153	193	20	366	2,187
Maximum	37	643	103	783	35	489	14	538	143	229	128	500	153	193	20	366	2,187
Average	37	643	103	783	35	489	14	538	143	229	128	500	153	193	20	366	2,187
PEAK HOUR																	
4:30 PM - 5:30 PM	37	643	103	783	35	489	14	538	143	229	128	500	153	193	20	366	2,187
Peak Hour Factor (PHF)	0.84	0.94	0.74	0.95	0.80	0.93	0.88	0.95	0.72	0.83	0.80	0.79	0.93	0.88	0.71	0.93	0.94

Cat-Del Bypass Tunnel (40337-0000)
Old Hopewell Road (CR28) at Route 9
 Survey Date: June 8, 2011

PM PEAK PERIOD

Time Period	Northbound			Southbound			Eastbound			Westbound			Intersection Total	
	Left	Thru	Right	Left	Thru	Right	Left	Thru	Right	Left	Thru	Right		
15-MINUTE VOLUMES														
3:00 PM - 3:15 PM														
3:15 PM - 3:30 PM														
3:30 PM - 3:45 PM														
3:45 PM - 4:00 PM														
4:00 PM - 4:15 PM														
4:15 PM - 4:30 PM														
4:30 PM - 4:45 PM	65	311	40	42	285	21	27	25	27	31	27	37	95	
4:45 PM - 5:00 PM	67	377	41	45	248	29	31	45	35	27	50	40	117	
5:00 PM - 5:15 PM	50	321	29	48	305	20	27	48	46	27	40	40	107	
5:15 PM - 5:30 PM	50	350	27	46	310	35	29	39	39	27	30	40	97	
5:30 PM - 5:45 PM														
5:45 PM - 6:00 PM														
6:00 PM - 6:15 PM														
6:15 PM - 6:30 PM														
6:30 PM - 6:45 PM														
6:45 PM - 7:00 PM														
7:00 PM - 7:15 PM														
7:15 PM - 7:30 PM														
7:30 PM - 7:45 PM														
7:45 PM - 8:00 PM														
HOURLY TOTALS														
Minimum	232	1,359	137	181	1,148	105	114	137	147	112	147	157	416	3,976
Maximum	232	1,359	137	181	1,148	105	114	137	147	112	147	157	416	3,976
Average	232	1,359	137	181	1,148	105	114	137	147	112	147	157	416	3,976
PEAK HOUR														
4:30 PM - 5:30 PM	232	1,359	137	181	1,148	105	114	137	147	112	147	157	416	3,976
Peak Hour Factor (PHF)	0.87	0.90	0.84	0.94	0.93	0.75	0.92	0.76	0.80	0.90	0.74	0.98	0.89	0.96

Cat-Del Bypass Tunnel (40337-0000)

Chelsea Road at Chelsea Ridge Apt. Entrance/Chelsea Ridge Road

Survey Date: September 13, 2011

AM PEAK PERIOD

Time Period	Left	Northbound		Total	Left	Southbound		Total	Left	Eastbound		Total	Left	Westbound		Total	Intersection Total
		Thru	Right			Thru	Right			Thru	Right			Thru	Right		
15-MINUTE VOLUMES																	
6:00 AM - 6:15 AM																	
6:15 AM - 6:30 AM																	
6:30 AM - 6:45 AM																	
6:45 AM - 7:00 AM																	
7:00 AM - 7:15 AM																	
7:15 AM - 7:30 AM					24		1	25	2	6		8		6	5	11	44
7:30 AM - 7:45 AM					35		3	38	3	12		15		5	1	6	58
7:45 AM - 8:00 AM					23		4	27	2	7		9		5	1	6	42
8:00 AM - 8:15 AM					14			14	2	9		11		2	5	7	32
8:15 AM - 8:30 AM																	
8:30 AM - 8:45 AM																	
8:45 AM - 9:00 AM																	
HOURLY TOTALS																	
Minimum																	
Maximum					96		8	104	9	34		43		18	11	29	176
Average					43		4	46	4	15		19		8	5	13	78
PEAK HOUR																	
7:15 AM - 8:15 AM					96		8	104	9	34		43		18	11	29	176
Peak Hour Factor (PHF)					0.69		0.50	0.68	0.75	0.71		0.72		0.75	0.55	0.76	0.76

Cat-Del Bypass Tunnel (40337-0000)

Old Hopewell Road/Route 28 at Route 9

Survey Date: September 13, 2011

AM PEAK PERIOD

Time Period	Left	Northbound			Left	Southbound			Left	Eastbound			Left	Westbound			Intersection	
		Thru	Right	Total		Thru	Right	Total		Thru	Right	Total		Thru	Right	Total	Total	
15-MINUTE VOLUMES																		
6:00 AM - 6:15 AM																		
6:15 AM - 6:30 AM																		
6:30 AM - 6:45 AM																		
6:45 AM - 7:00 AM																		
7:00 AM - 7:15 AM																		
7:15 AM - 7:30 AM	21	185	2	208	26	214	17	257	24	26	21	71	29	98	30	157	693	
7:30 AM - 7:45 AM	27	212	5	244	13	293	19	325	19	24	37	80	31	44	24	99	748	
7:45 AM - 8:00 AM	34	201	3	238	21	273	16	310	20	15	42	77	24	52	35	111	736	
8:00 AM - 8:15 AM	23	188	6	217	29	219	14	262	22	23	39	84	30	30	32	92	655	
8:15 AM - 8:30 AM																		
8:30 AM - 8:45 AM																		
8:45 AM - 9:00 AM																		
HOURLY TOTALS																		
Minimum																		
Maximum	105	786	16	907	89	999	66	1,154	85	88	139	312	114	224	121	459	2,832	
Average	47	349	7	403	40	444	29	513	38	39	62	139	51	100	54	204	1,259	
PEAK HOUR																		
7:15 AM - 8:15 AM	105	786	16	907	89	999	66	1,154	85	88	139	312	114	224	121	459	2,832	
Peak Hour Factor (PHF)	0.77	0.93	0.67	0.93	0.77	0.85	0.87	0.85	0.89	0.85	0.83	0.93	0.92	0.57	0.86	0.73	0.95	

Cat-Del Bypass Tunnel (40337-0000)

Brockway Road at Route 9D

Survey Date: September 15, 2011

AM PEAK PERIOD

Time Period	Left	Northbound			Left	Southbound			Left	Eastbound			Left	Westbound			Intersection Total	
		Thru	Right	Total		Thru	Right	Total		Thru	Right	Total		Thru	Right	Total		
15-MINUTE VOLUMES																		
6:00 AM - 6:15 AM																		
6:15 AM - 6:30 AM																		
6:30 AM - 6:45 AM																		
6:45 AM - 7:00 AM																		
7:00 AM - 7:15 AM																		
7:15 AM - 7:30 AM	17	221	1	239	5	170	4	179	12		50	62	5		3	8	488	
7:30 AM - 7:45 AM	12	239	1	252	4	188	4	196	12	1	51	64	2		3	5	517	
7:45 AM - 8:00 AM	10	230	1	241	3	156	4	163	6	2	57	65	4		2	6	475	
8:00 AM - 8:15 AM	11	181		192	5	187	4	196	5		31	36	5			5	429	
8:15 AM - 8:30 AM																		
8:30 AM - 8:45 AM																		
8:45 AM - 9:00 AM																		
HOURLY TOTALS																		
Minimum																		
Maximum	50	871	3	924	17	701	16	734	35	3	189	227	16		8	24	1,909	
Average	22	387	1	411	8	312	7	326	16	1	84	101	7		4	11	848	
PEAK HOUR																		
7:15 AM - 8:15 AM	50	871	3	924	17	701	16	734	35	3	189	227	16		8	24	1,909	
Peak Hour Factor (PHF)	0.74	0.91	0.75	0.92	0.85	0.93	1.00	0.92	0.73	0.38	0.83	0.80	0.80		0.67	0.75	0.92	

Cat-Del Bypass Tunnel (40337-0000)

Castle Point Road at Route 9D

Survey Date: September 15, 2011

AM PEAK PERIOD

Time Period	Left	Northbound Thru	Right	Total	Left	Southbound Thru	Right	Total	Left	Eastbound Thru	Right	Total	Left	Westbound Thru	Right	Total	Intersection Total
15-MINUTE VOLUMES																	
6:00 AM - 6:15 AM																	
6:15 AM - 6:30 AM																	
6:30 AM - 6:45 AM																	
6:45 AM - 7:00 AM																	
7:00 AM - 7:15 AM																	
7:15 AM - 7:30 AM	50	177	1	228		160		160	1		22	23		1		1	412
7:30 AM - 7:45 AM	61	209		270		158		158	2		24	26		1	2	3	457
7:45 AM - 8:00 AM	92	176		268		170		170	4		17	21		2	1	3	462
8:00 AM - 8:15 AM	66	157		223	2	173	1	176	2		21	23	1		1	2	424
8:15 AM - 8:30 AM																	
8:30 AM - 8:45 AM																	
8:45 AM - 9:00 AM																	
HOURLY TOTALS																	
Minimum																	
Maximum	269	719	1	989	2	661	1	664	9		84	93	1	4	4	9	1,755
Average	120	320	0	440	1	294	0	295	4		37	41	0	2	2	4	780
PEAK HOUR																	
7:15 AM - 8:15 AM	269	719	1	989	2	661	1	664	9		84	93	1	4	4		1,755
Peak Hour Factor (PHF)	0.73	0.86	0.25	0.92	0.25	0.96	0.25	0.94	0.56		0.88	0.89	0.25	0.50	0.50		0.95

Cat-Del Bypass Tunnel (40337-0000)

Dutchess Stadium Entrance at Route 9D

Survey Date: September 15, 2011

AM PEAK PERIOD

Time Period	Left	Northbound			Left	Southbound			Left	Eastbound			Left	Westbound			Intersection Total
		Thru	Right	Total		Thru	Right	Total		Thru	Right	Total		Thru	Right	Total	
15-MINUTE VOLUMES																	
6:00 AM - 6:15 AM																	
6:15 AM - 6:30 AM																	
6:30 AM - 6:45 AM																	
6:45 AM - 7:00 AM																	
7:00 AM - 7:15 AM																	
7:15 AM - 7:30 AM	4	232	2	238	177	6	183	6		2	8	2		3	5	434	
7:30 AM - 7:45 AM	2	249		251	189	3	192	8		3	11	1	1		2	456	
7:45 AM - 8:00 AM	2	231		233	181	4	185	5	1	1	7	2			2	427	
8:00 AM - 8:15 AM	2	192	1	195	204	3	207	1		4	5	2			2	409	
8:15 AM - 8:30 AM																	
8:30 AM - 8:45 AM																	
8:45 AM - 9:00 AM																	
HOURLY TOTALS																	
Minimum																	
Maximum	10	904	3	917	751	16	767	20	1	10	31	7	1	3	11	1,726	
Average	4	402	1	408	334	7	341	9	0	4	14	3	0	1	5	767	
PEAK HOUR																	
7:15 AM - 8:15 AM	10	904	3	917	751	16	767	20	1	10	31	7	1	3	11	1,726	
Peak Hour Factor (PHF)	0.63	0.91	0.38	0.91	0.92	0.67	0.91	0.63	0.25	0.63	0.70	0.88	0.25	0.25	0.63	0.95	

Cat-Del Bypass Tunnel (40337-0000)

Old Castle Point Road at Route 9D

Survey Date: September 15, 2011

AM PEAK PERIOD

Time Period	Left	Northbound			Left	Southbound			Left	Eastbound			Left	Westbound			Intersection Total
		Thru	Right	Total		Thru	Right	Total		Thru	Right	Total		Thru	Right	Total	
15-MINUTE VOLUMES																	
6:00 AM - 6:15 AM																	
6:15 AM - 6:30 AM																	
6:30 AM - 6:45 AM																	
6:45 AM - 7:00 AM																	
7:00 AM - 7:15 AM																	
7:15 AM - 7:30 AM		180		180		158	30	188	7			7				375	
7:30 AM - 7:45 AM		212		212		160	37	197	12			12				421	
7:45 AM - 8:00 AM		183		183		167	46	213	17			17				413	
8:00 AM - 8:15 AM		158		158		168	48	216	20	1		21				395	
8:15 AM - 8:30 AM																	
8:30 AM - 8:45 AM																	
8:45 AM - 9:00 AM																	
HOURLY TOTALS																	
Minimum																	
Maximum		733		733		653	161	814	56	1		57				1,604	
Average		326		326		290	72	362	25	0		25				713	
PEAK HOUR																	
7:15 AM - 8:15 AM		733		733		653	161	814	56	1		57				1,604	
Peak Hour Factor (PHF)		0.86		0.86		0.97	0.84	0.94	0.70	0.25		0.70				0.95	

Cat-Del Bypass Tunnel (40337-0000)
Chelsea Ridge Apt. Entrance/Popula Blvd at Route 9D
Survey Date: September 13, 2011

AM PEAK PERIOD

Time Period	Left	Northbound Thru	Right	Total	Left	Southbound Thru	Right	Total	Left	Eastbound Thru	Right	Total	Left	Westbound Thru	Right	Total	Intersection Total
15-MINUTE VOLUMES																	
6:00 AM - 6:15 AM																	
6:15 AM - 6:30 AM																	
6:30 AM - 6:45 AM																	
6:45 AM - 7:00 AM																	
7:00 AM - 7:15 AM																	
7:15 AM - 7:30 AM	3	197		200		169	2	171	16		32	48					419
7:30 AM - 7:45 AM	5	225		230		191	8	199	8		26	34					463
7:45 AM - 8:00 AM	7	181		188		204	2	206	14		15	29					423
8:00 AM - 8:15 AM	5	155		160		182	3	185	11		21	32					377
8:15 AM - 8:30 AM																	
8:30 AM - 8:45 AM																	
8:45 AM - 9:00 AM																	
HOURLY TOTALS																	
Minimum																	
Maximum	20	758		778		746	15	761	49		94	143					1,682
Average	9	337		346		332	7	338	22		42	64					748
PEAK HOUR																	
7:15 AM - 8:15 AM	20	758		778		746	15	761	49		94	143					1,682
Peak Hour Factor (PHF)	0.71	0.84		0.85		0.91	0.47	0.85	0.77		0.73	0.77					0.91

Cat-Del Bypass Tunnel (40337-0000)
Montclair Apt. Entrance/Alpine Road at Route 9D
Survey Date: September 13, 2011

AM PEAK PERIOD

Time Period	Northbound				Southbound				Eastbound				Westbound				Intersection Total
	Left	Thru	Right	Total	Left	Thru	Right	Total	Left	Thru	Right	Total	Left	Thru	Right	Total	
15-MINUTE VOLUMES																	
6:00 AM - 6:15 AM																	
6:15 AM - 6:30 AM																	
6:30 AM - 6:45 AM																	
6:45 AM - 7:00 AM																	
7:00 AM - 7:15 AM																	
7:15 AM - 7:30 AM	5	202		207		163	6	169	12		16	28				404	
7:30 AM - 7:45 AM	4	198		202		176	6	182	16		18	34				418	
7:45 AM - 8:00 AM	4	206		210		194	7	201	22		16	38				449	
8:00 AM - 8:15 AM	5	181		186		184	8	192	16		12	28				406	
8:15 AM - 8:30 AM																	
8:30 AM - 8:45 AM																	
8:45 AM - 9:00 AM																	
HOURLY TOTALS																	
Minimum																	
Maximum	18	787		805		717	27	744	66		62	128				1,677	
Average	8	350		358		319	12	331	29		28	57				745	
PEAK HOUR																	
7:15 AM - 8:15 AM	18	787		805		717	27	744	66		62	128				1,677	
Peak Hour Factor (PHF)	0.90	0.96		0.96		0.92	0.84	0.93	0.75		0.86	0.86				0.93	

Cat-Del Bypass Tunnel (40337-0000)

Old Hopewell Road/Route 28 at Route 9D

Survey Date: September 13, 2011

AM PEAK PERIOD

Time Period	Northbound			Total	Southbound			Total	Eastbound			Total	Westbound			Intersection Total	
	Left	Thru	Right		Left	Thru	Right		Left	Thru	Right		Left	Thru	Right		
15-MINUTE VOLUMES																	
6:00 AM - 6:15 AM																	
6:15 AM - 6:30 AM																	
6:30 AM - 6:45 AM																	
6:45 AM - 7:00 AM																	
7:00 AM - 7:15 AM																	
7:15 AM - 7:30 AM	25	176	42	243	6	130	8	144	6	20	22	48	45	21	3	69	504
7:30 AM - 7:45 AM	9	161	21	191	3	127	2	132	13	19	16	48	45	12	2	59	430
7:45 AM - 8:00 AM	15	166	39	220	7	142	5	154	5	19	26	50	35	17	6	58	482
8:00 AM - 8:15 AM	16	181	36	233	10	133	6	149	2	23	15	40	38	10	4	52	474
8:15 AM - 8:30 AM																	
8:30 AM - 8:45 AM																	
8:45 AM - 9:00 AM																	
HOURLY TOTALS																	
Minimum																	
Maximum	65	684	138	887	26	532	21	579	26	81	79	186	163	60	15	238	1,890
Average	29	304	61	394	12	236	9	257	12	36	35	83	72	27	7	106	840
PEAK HOUR																	
7:15 AM - 8:15 AM	65	684	138	887	26	532	21	579	26	81	79	186	163	60	15	238	1,890
Peak Hour Factor (PHF)	0.65	0.94	0.82	0.91	0.65	0.94	0.66	0.94	0.50	0.88	0.76	0.83	0.91	0.71	0.63	0.86	0.94

Cat-Del Bypass Tunnel (40337-0000)

Chelsea Road at Chelsea Ridge Apt. Entrance/Chelsea Ridge Dr.

Survey Date: September 13, 2011

PM PEAK PERIOD

Time Period	Northbound				Southbound				Eastbound				Westbound				Intersection Total
	Left	Thru	Right	Total	Left	Thru	Right	Total	Left	Thru	Right	Total	Left	Thru	Right	Total	
15-MINUTE VOLUMES																	
3:00 PM - 3:15 PM																	
3:15 PM - 3:30 PM																	
3:30 PM - 3:45 PM																	
3:45 PM - 4:00 PM																	
4:00 PM - 4:15 PM																	
4:15 PM - 4:30 PM																	
4:30 PM - 4:45 PM	0	0	0	0	8	0	2	10	1	13	0	14	0	8	12	20	44
4:45 PM - 5:00 PM	0	0	0	0	7	0	0	7	0	10	0	10	0	10	16	26	43
5:00 PM - 5:15 PM	0	0	0	0	10	0	3	13	1	16	0	17	0	7	23	30	60
5:15 PM - 5:30 PM	0	0	0	0	13	0	1	14	1	12	0	13	0	9	19	28	55
5:30 PM - 5:45 PM																	
5:45 PM - 6:00 PM																	
6:00 PM - 6:15 PM																	
6:15 PM - 6:30 PM																	
6:30 PM - 6:45 PM																	
6:45 PM - 7:00 PM																	
7:00 PM - 7:15 PM																	
7:15 PM - 7:30 PM																	
7:30 PM - 7:45 PM																	
7:45 PM - 8:00 PM																	
HOURLY TOTALS																	
Minimum	0	0	0	0	38	0	6	44	3	51	0	54	0	34	70	104	202
Maximum					38		6	44	3	51		54		34	70	104	202
Average					38		6	44	3	51		54		34	70	104	202
PEAK HOUR																	
4:30 PM - 5:30 PM					38		6	44	3	51		54		34	70	104	202
Peak Hour Factor (PHF)					0.73		0.50	0.73	0.75	0.80		0.79		0.85	0.76	0.87	0.84

Cat-Del Bypass Tunnel (40337-0000)
Montclair Apt. Entrance/Alpine Drive at Route 9D
Survey Date: September 13, 2011

PM PEAK PERIOD

Time Period	Northbound				Southbound				Eastbound				Westbound				Intersection Total
	Left	Thru	Right	Total	Left	Thru	Right	Total	Left	Thru	Right	Total	Left	Thru	Right	Total	
15-MINUTE VOLUMES																	
3:00 PM - 3:15 PM																	
3:15 PM - 3:30 PM																	
3:30 PM - 3:45 PM																	
3:45 PM - 4:00 PM																	
4:00 PM - 4:15 PM																	
4:15 PM - 4:30 PM																	
4:30 PM - 4:45 PM	8	184	0	192	0	172	8	180	21	0	16	37	0	0	0	0	409
4:45 PM - 5:00 PM	11	201	0	212	0	184	8	190	18	0	14	32	0	0	0	0	434
5:00 PM - 5:15 PM	6	176	0	182	0	188	8	196	20	0	16	36	0	0	0	0	414
5:15 PM - 5:30 PM	8	203	0	211	0	208	6	214	18	0	15	33	0	0	0	0	458
5:30 PM - 5:45 PM																	
5:45 PM - 6:00 PM																	
6:00 PM - 6:15 PM																	
6:15 PM - 6:30 PM																	
6:30 PM - 6:45 PM																	
6:45 PM - 7:00 PM																	
7:00 PM - 7:15 PM																	
7:15 PM - 7:30 PM																	
7:30 PM - 7:45 PM																	
7:45 PM - 8:00 PM																	
HOURLY TOTALS																	
Minimum	33	764	0	797	0	752	28	780	77	0	61	138	0	0	0	0	1,715
Maximum	33	764		797		752	28	780	77		61	138					1,715
Average	33	764		797		752	28	780	77		61	138					1,715
PEAK HOUR																	
4:30 PM - 5:30 PM	33	764		797		752	28	780	77		61	138					1,715
Peak Hour Factor (PHF)	0.75	0.94		0.94		0.90	0.88	0.88	0.92		0.95	0.95					0.94

Cat-Del Bypass Tunnel (40337-0000)

Route 28/Old Hopewell Road at Route 9

Survey Date: September 13, 2011

PM PEAK PERIOD

Time Period	Northbound				Southbound				Eastbound				Westbound				Intersection Total
	Left	Thru	Right	Total	Left	Thru	Right	Total	Left	Thru	Right	Total	Left	Thru	Right	Total	
15-MINUTE VOLUMES																	
3:00 PM - 3:15 PM																	
3:15 PM - 3:30 PM																	
3:30 PM - 3:45 PM																	
3:45 PM - 4:00 PM																	
4:00 PM - 4:15 PM																	
4:15 PM - 4:30 PM																	
4:30 PM - 4:45 PM	41	383	14	438	26	252	15	293	20	28	32	80	26	37	31	94	905
4:45 PM - 5:00 PM	50	397	21	468	24	267	14	305	16	25	35	76	21	44	26	91	940
5:00 PM - 5:15 PM	38	381	10	429	24	264	16	304	37	40	30	107	34	26	29	89	929
5:15 PM - 5:30 PM	37	377	13	427	14	252	32	298	26	23	29	78	31	25	21	77	880
5:30 PM - 5:45 PM																	
5:45 PM - 6:00 PM																	
6:00 PM - 6:15 PM																	
6:15 PM - 6:30 PM																	
6:30 PM - 6:45 PM																	
6:45 PM - 7:00 PM																	
7:00 PM - 7:15 PM																	
7:15 PM - 7:30 PM																	
7:30 PM - 7:45 PM																	
7:45 PM - 8:00 PM																	
HOURLY TOTALS																	
Minimum	166	1,538	58	1,762	88	1,035	77	1,200	99	116	126	341	112	132	107	351	3,654
Maximum	166	1,538	58	1,762	88	1,035	77	1,200	99	116	126	341	112	132	107	351	3,654
Average	166	1,538	58	1,762	88	1,035	77	1,200	99	116	126	341	112	132	107	351	3,654
PEAK HOUR																	
4:30 PM - 5:30 PM	166	1,538	58	1,762	88	1,035	77	1,200	99	116	126	341	112	132	107	351	3,654
Peak Hour Factor (PHF)	0.83	0.97	0.69	0.94	0.85	0.97	0.60	0.88	0.67	0.73	0.90	0.88	0.82	0.75	0.86	0.93	0.97

Cat-Del Bypass Tunnel (40337-0000)

Brockway Road at Route 9D

Survey Date: September 15, 2011

PM PEAK PERIOD

Time Period	Northbound				Southbound				Eastbound				Westbound				Intersection Total
	Left	Thru	Right	Total	Left	Thru	Right	Total	Left	Thru	Right	Total	Left	Thru	Right	Total	
15-MINUTE VOLUMES																	
3:00 PM - 3:15 PM																	
3:15 PM - 3:30 PM																	
3:30 PM - 3:45 PM																	
3:45 PM - 4:00 PM																	
4:00 PM - 4:15 PM																	
4:15 PM - 4:30 PM																	
4:30 PM - 4:45 PM	47	194	3	244	14	220	17	251	14	1	26	41	11	4	7	22	558
4:45 PM - 5:00 PM	32	177	0	209	3	176	8	187	6	1	18	25	2	0	4	6	427
5:00 PM - 5:15 PM	36	188	1	225	4	180	11	195	9	1	26	36	4	1	4	9	465
5:15 PM - 5:30 PM	31	201	1	233	3	168	17	188	12	0	18	30	6	2	5	13	464
5:30 PM - 5:45 PM																	
5:45 PM - 6:00 PM																	
6:00 PM - 6:15 PM																	
6:15 PM - 6:30 PM																	
6:30 PM - 6:45 PM																	
6:45 PM - 7:00 PM																	
7:00 PM - 7:15 PM																	
7:15 PM - 7:30 PM																	
7:30 PM - 7:45 PM																	
7:45 PM - 8:00 PM																	
HOURLY TOTALS																	
Minimum	146	760	5	911	24	744	53	821	41	3	88	132	23	7	20	50	1,914
Maximum	146	760	5	911	24	744	53	821	41	3	88	132	23	7	20	50	1,914
Average	146	760	5	911	24	744	53	821	41	3	88	132	23	7	20	50	1,914
PEAK HOUR																	
4:30 PM - 5:30 PM	146	760	5	911	24	744	53	821	41	3	88	132	23	7	20	50	1,914
Peak Hour Factor (PHF)	0.78	0.95	0.42	0.93	0.43	0.85	0.78	0.80	0.73	0.75	0.85	0.80	0.52	0.44	0.71	0.50	0.86

Cat-Del Bypass Tunnel (40337-0000)

Castle Point Road at Route 9D

Survey Date: September 15, 2011

PM PEAK PERIOD

Time Period	Northbound				Southbound				Eastbound				Westbound				Intersection Total
	Left	Thru	Right	Total	Left	Thru	Right	Total	Left	Thru	Right	Total	Left	Thru	Right	Total	
15-MINUTE VOLUMES																	
3:00 PM - 3:15 PM																	
3:15 PM - 3:30 PM																	
3:30 PM - 3:45 PM																	
3:45 PM - 4:00 PM																	
4:00 PM - 4:15 PM																	
4:15 PM - 4:30 PM																	
4:30 PM - 4:45 PM	21	185	0	206	2	170	0	172	15	0	74	89	0	0	0	0	467
4:45 PM - 5:00 PM	6	193	0	199	1	188	0	189	8	0	46	54	0	0	0	0	442
5:00 PM - 5:15 PM	13	198	1	212	0	161	0	161	6	0	31	37	0	0	1	1	411
5:15 PM - 5:30 PM	15	212	0	227	0	184	0	184	2	0	28	30	0	0	0	0	441
5:30 PM - 5:45 PM																	
5:45 PM - 6:00 PM																	
6:00 PM - 6:15 PM																	
6:15 PM - 6:30 PM																	
6:30 PM - 6:45 PM																	
6:45 PM - 7:00 PM																	
7:00 PM - 7:15 PM																	
7:15 PM - 7:30 PM																	
7:30 PM - 7:45 PM																	
7:45 PM - 8:00 PM																	
HOURLY TOTALS																	
Minimum	55	788	1	844	3	703	0	706	31	0	179	210	0	0	1	1	1,761
Maximum	55	788	1	844	3	703	0	706	31	0	179	210	0	0	1	1	1,761
Average	55	788	1	844	3	703	0	706	31	0	179	210	0	0	1	1	1,761
PEAK HOUR																	
4:30 PM - 5:30 PM	55	788	1	844	3	703	0	706	31	0	179	210	0	0	1	1	1,761
Peak Hour Factor (PHF)	0.65	0.93	0.25	0.65	0.38	0.93	0	0.65	0.52	0	0.60	0.65	0	0	0.25	0.25	0.94

Cat-Del Bypass Tunnel (40337-0000)

Chelsea Ridge Apt. Entrance/Popula Blvd at Route 9D

Survey Date: September 13, 2011

PM PEAK PERIOD

Time Period	Northbound				Southbound				Eastbound				Westbound				Intersection Total
	Left	Thru	Right	Total	Left	Thru	Right	Total	Left	Thru	Right	Total	Left	Thru	Right	Total	
15-MINUTE VOLUMES																	
3:00 PM - 3:15 PM																	
3:15 PM - 3:30 PM																	
3:30 PM - 3:45 PM																	
3:45 PM - 4:00 PM																	
4:00 PM - 4:15 PM																	
4:15 PM - 4:30 PM																	
4:30 PM - 4:45 PM	12	0	201	213	0	176	13	189	3	0	3	6	0	0	0	0	408
4:45 PM - 5:00 PM	19	0	200	219	0	158	19	177	4	0	8	12	0	0	0	0	408
5:00 PM - 5:15 PM	23	0	206	229	0	198	10	208	6	0	5	11	0	0	0	0	448
5:15 PM - 5:30 PM	24	0	202	226	0	191	19	210	5	0	6	11	0	0	0	0	447
5:30 PM - 5:45 PM																	
5:45 PM - 6:00 PM																	
6:00 PM - 6:15 PM																	
6:15 PM - 6:30 PM																	
6:30 PM - 6:45 PM																	
6:45 PM - 7:00 PM																	
7:00 PM - 7:15 PM																	
7:15 PM - 7:30 PM																	
7:30 PM - 7:45 PM																	
7:45 PM - 8:00 PM																	
HOURLY TOTALS																	
Minimum	78	0	809	887	0	723	61	784	18	0	22	40	0	0	0	0	1,711
Maximum	78		809	887		723	61	784	18		22	40					1,711
Average	78		809	887		723	61	784	18		22	40					1,711
PEAK HOUR																	
4:30 PM - 5:30 PM	78		809	887		723	61	784	18		22	40					1,711
Peak Hour Factor (PHF)	0.81		0.98	0.97		0.91	0.80	0.95	0.75		0.69	0.69					0.95

Cat-Del Bypass Tunnel (40337-0000)

Dutchess Stadium Entrance at Route 9D

Survey Date: September 15, 2011

PM PEAK PERIOD

Time Period	Northbound				Southbound				Eastbound				Westbound				Intersection Total
	Left	Thru	Right	Total	Left	Thru	Right	Total	Left	Thru	Right	Total	Left	Thru	Right	Total	
15-MINUTE VOLUMES																	
3:00 PM - 3:15 PM																	
3:15 PM - 3:30 PM																	
3:30 PM - 3:45 PM																	
3:45 PM - 4:00 PM																	
4:00 PM - 4:15 PM																	
4:15 PM - 4:30 PM																	
4:30 PM - 4:45 PM	1	188	8	197	3	209	4	216	5	0	1	6	5	0	10	15	434
4:45 PM - 5:00 PM	4	181	6	191	2	192	12	206	4	1	0	5	7	1	2	10	412
5:00 PM - 5:15 PM	1	189	6	196	7	170	6	183	11	1	1	13	7	1	2	10	402
5:15 PM - 5:30 PM	2	194	7	203	1	184	9	194	4	1	0	5	0	0	3	3	405
5:30 PM - 5:45 PM																	
5:45 PM - 6:00 PM																	
6:00 PM - 6:15 PM																	
6:15 PM - 6:30 PM																	
6:30 PM - 6:45 PM																	
6:45 PM - 7:00 PM																	
7:00 PM - 7:15 PM																	
7:15 PM - 7:30 PM																	
7:30 PM - 7:45 PM																	
7:45 PM - 8:00 PM																	
HOURLY TOTALS																	
Minimum	8	752	27	787	13	755	31	799	24	3	2	29	19	2	17	38	1,653
Maximum	8	752	27	787	13	755	31	799	24	3	2	29	19	2	17	38	1,653
Average	8	752	27	787	13	755	31	799	24	3	2	29	19	2	17	38	1,653
PEAK HOUR																	
4:30 PM - 5:30 PM	8	752	27	787	13	755	31	799	24	3	2	29	19	2	17	38	1,653
Peak Hour Factor (PHF)	0.50	0.97	0.84	0.97	0.46	0.90	0.65	0.92	0.55	0.75	0.50	0.63	0.68	0.50	0.43	0.63	0.95

Cat-Del Bypass Tunnel (40337-0000)

Old Castle Point Road at Route 9D

Survey Date: September 15, 2011

PM PEAK PERIOD

Time Period	Northbound				Southbound				Eastbound				Westbound				Intersection Total
	Left	Thru	Right	Total	Left	Thru	Right	Total	Left	Thru	Right	Total	Left	Thru	Right	Total	
15-MINUTE VOLUMES																	
3:00 PM - 3:15 PM																	
3:15 PM - 3:30 PM																	
3:30 PM - 3:45 PM																	
3:45 PM - 4:00 PM																	
4:00 PM - 4:15 PM																	
4:15 PM - 4:30 PM																	
4:30 PM - 4:45 PM	0	212	0	212	0	173	10	183	27	0	0	27	0	0	0	0	422
4:45 PM - 5:00 PM	0	197	0	197	0	184	8	192	25	0	1	26	0	0	0	0	415
5:00 PM - 5:15 PM	0	203	0	203	0	163	12	175	12	0	0	12	0	0	0	0	390
5:15 PM - 5:30 PM	0	216	0	216	0	186	10	196	6	0	0	6	0	0	0	0	418
5:30 PM - 5:45 PM																	
5:45 PM - 6:00 PM																	
6:00 PM - 6:15 PM																	
6:15 PM - 6:30 PM																	
6:30 PM - 6:45 PM																	
6:45 PM - 7:00 PM																	
7:00 PM - 7:15 PM																	
7:15 PM - 7:30 PM																	
7:30 PM - 7:45 PM																	
7:45 PM - 8:00 PM																	
HOURLY TOTALS																	
Minimum	0	828	0	828	0	706	40	746	70	0	1	71	0	0	0	0	1,645
Maximum		828		828		706	40	746	70		1	71					1,645
Average		828		828		706	40	746	70		1	71					1,645
PEAK HOUR																	
4:30 PM - 5:30 PM		828		828		706	40	746	70		1	71					1,645
Peak Hour Factor (PHF)		0.96		0.96		0.95	0.83	0.95	0.65		0.25	0.65					0.97

Cat-Del Bypass Tunnel (40337-0000)

Route 28/New Hamburg Road at Route 9D

Survey Date: September 13, 2011

PM PEAK PERIOD

Time Period	Northbound				Southbound				Eastbound				Westbound				Intersection Total
	Left	Thru	Right	Total	Left	Thru	Right	Total	Left	Thru	Right	Total	Left	Thru	Right	Total	
15-MINUTE VOLUMES																	
3:00 PM - 3:15 PM																	
3:15 PM - 3:30 PM																	
3:30 PM - 3:45 PM																	
3:45 PM - 4:00 PM																	
4:00 PM - 4:15 PM																	
4:15 PM - 4:30 PM																	
4:30 PM - 4:45 PM	18	181	37	236	6	137	14	157	6	18	27	51	34	17	4	55	499
4:45 PM - 5:00 PM	21	140	29	190	12	155	6	173	12	19	31	62	37	14	9	60	485
5:00 PM - 5:15 PM	24	149	30	203	5	173	3	181	22	31	27	80	55	15	7	77	541
5:15 PM - 5:30 PM	24	180	35	239	7	172	9	188	8	16	42	66	50	28	10	88	581
5:30 PM - 5:45 PM																	
5:45 PM - 6:00 PM																	
6:00 PM - 6:15 PM																	
6:15 PM - 6:30 PM																	
6:30 PM - 6:45 PM																	
6:45 PM - 7:00 PM																	
7:00 PM - 7:15 PM																	
7:15 PM - 7:30 PM																	
7:30 PM - 7:45 PM																	
7:45 PM - 8:00 PM																	
HOURLY TOTALS																	
Minimum	87	650	131	868	30	637	32	699	48	84	127	259	176	74	30	280	2,106
Maximum	87	650	131	868	30	637	32	699	48	84	127	259	176	74	30	280	2,106
Average	87	650	131	868	30	637	32	699	48	84	127	259	176	74	30	280	2,106
PEAK HOUR																	
4:30 PM - 5:30 PM	87	650	131	868	30	637	32	699	48	84	127	259	176	74	30	280	2,106
Peak Hour Factor (PHF)	0.91	0.90	0.89	0.89	0.63	0.92	0.57	0.89	0.55	0.68	0.76	0.89	0.80	0.66	0.75	0.89	0.91

TURNING MOVEMENT COUNTS

West of Hudson

Cat-Del Bypass Tunnel (40337-0000)
I-84 EB Ramps at Rt. 9W (Albany Post Road)
 Survey Date: December 14, 2010

AM PEAK PERIOD

Time Period	Northbound			Southbound			Eastbound			Westbound			Intersection Total
	Left	Thru	Right	Left	Thru	Right	Left	Thru	Right	Left	Thru	Right	
15-MINUTE VOLUMES													
6:00 AM - 6:15 AM													
6:15 AM - 6:30 AM													
6:30 AM - 6:45 AM													
6:45 AM - 7:00 AM													
7:00 AM - 7:15 AM													
7:15 AM - 7:30 AM	90		99	221		299	83		72	155		864	
7:30 AM - 7:45 AM	105		128	268		280	85		84	169		950	
7:45 AM - 8:00 AM	99		116	226		360	88	2	112	202		1,003	
8:00 AM - 8:15 AM	95		108	207		264	78		79	157		831	
8:15 AM - 8:30 AM													
8:30 AM - 8:45 AM													
8:45 AM - 9:00 AM													
HOURLY TOTALS													
Minimum													
Maximum	389		451	922		1,203	334	2	347	683		3,648	
Average	173		200	410		535	148	1	154	304		1,621	
PEAK HOUR													
7:15 AM - 8:15 AM	389		451	922		1,203	334	2	347	683		3,648	
Peak Hour Factor (PHF)	0.93		0.88	0.90		0.84	0.95	0.25	0.77	0.85		0.91	

MIDDAY PEAK PERIOD

Time Period	Northbound			Southbound			Eastbound			Westbound			Intersection Total
	Left	Thru	Right	Left	Thru	Right	Left	Thru	Right	Left	Thru	Right	
15-MINUTE VOLUMES													
12:00 PM - 12:15 PM													
12:15 PM - 12:30 PM													
12:30 PM - 12:45 PM													
12:45 PM - 1:00 PM													
1:00 PM - 1:15 PM													
1:15 PM - 1:30 PM													
1:30 PM - 1:45 PM													
1:45 PM - 2:00 PM													
HOURLY TOTALS													
Minimum													
Maximum													
Average													
PEAK HOUR													
12:00 PM - 1:00 PM													
Peak Hour Factor (PHF)													

Cat-Del Bypass Tunnel (40337-0000)

N Plank Road/I-84 WB Exit Ramp at Rt. 9W (Albany Post Road)

Survey Date: December 14, 2010

AM PEAK PERIOD

Time Period	Northbound			Southbound			Eastbound			Westbound			Intersection Total
	Left	Thru	Right	Left	Thru	Right	Left	Thru	Right	Left	Thru	Right	
15-MINUTE VOLUMES													
6:00 AM - 6:15 AM													
6:15 AM - 6:30 AM													
6:30 AM - 6:45 AM													
6:45 AM - 7:00 AM													
7:00 AM - 7:15 AM													
7:15 AM - 7:30 AM	73	106		157	84		36	385		28	29		869
7:30 AM - 7:45 AM	77	121		176	73		9	372		29	30		857
7:45 AM - 8:00 AM	82	110		194	69		11	416		30	30		912
8:00 AM - 8:15 AM	90	90		121	77		5	350		36	36		769
8:15 AM - 8:30 AM													
8:30 AM - 8:45 AM													
8:45 AM - 9:00 AM													
HOURLY TOTALS													
Minimum													
Maximum	322	427		648	303		61	1,523		123	123		3,407
Average	143	190		288	135		27	677		55	55		1,514
PEAK HOUR													
7:15 AM - 8:15 AM	322	427		648	303		61	1,523		123	123		3,407
Peak Hour Factor (PHF)	0.89	0.88		0.84	0.90		0.42	0.92		0.85	0.85		0.93

MIDDAY PEAK PERIOD

Time Period	Northbound			Southbound			Eastbound			Westbound			Intersection Total
	Left	Thru	Right	Left	Thru	Right	Left	Thru	Right	Left	Thru	Right	
15-MINUTE VOLUMES													
12:00 PM - 12:15 PM													
12:15 PM - 12:30 PM													
12:30 PM - 12:45 PM													
12:45 PM - 1:00 PM													
1:00 PM - 1:15 PM													
1:15 PM - 1:30 PM													
1:30 PM - 1:45 PM													
1:45 PM - 2:00 PM													
HOURLY TOTALS													
Minimum													
Maximum													
Average													
PEAK HOUR													
12:00 PM - 1:00 PM													
Peak Hour Factor (PHF)													

Cat-Del Bypass Tunnel (40337-0000)

N. Plank Road at I-84 WB Ramps

Survey Date: December 14, 2010

AM PEAK PERIOD

Time Period	Northbound			Southbound			Eastbound			Westbound			Intersection Total
	Left	Thru	Right	Left	Thru	Right	Left	Thru	Right	Left	Thru	Right	
15-MINUTE VOLUMES													
6:00 AM - 6:15 AM													
6:15 AM - 6:30 AM													
6:30 AM - 6:45 AM													
6:45 AM - 7:00 AM													
7:00 AM - 7:15 AM													
7:15 AM - 7:30 AM	34		192										
7:30 AM - 7:45 AM	43		178										
7:45 AM - 8:00 AM	40		161										
8:00 AM - 8:15 AM	24		125										
8:15 AM - 8:30 AM													
8:30 AM - 8:45 AM													
8:45 AM - 9:00 AM													
HOURLY TOTALS													
Minimum	141		656										
Maximum	63		292										
Average	63		292										
PEAK HOUR													
7:15 AM - 8:15 AM	141		656										
Peak Hour Factor (PHF)	0.82		0.85										

MIDDAY PEAK PERIOD

Time Period	Northbound			Southbound			Eastbound			Westbound			Intersection Total
	Left	Thru	Right	Left	Thru	Right	Left	Thru	Right	Left	Thru	Right	
15-MINUTE VOLUMES													
12:00 PM - 12:15 PM													
12:15 PM - 12:30 PM													
12:30 PM - 12:45 PM													
12:45 PM - 1:00 PM													
1:00 PM - 1:15 PM													
1:15 PM - 1:30 PM													
1:30 PM - 1:45 PM													
1:45 PM - 2:00 PM													
HOURLY TOTALS													
Minimum													
Maximum													
Average													
PEAK HOUR													
12:00 PM - 1:00 PM													
Peak Hour Factor (PHF)													

Cat-Del Bypass Tunnel (40337-0000)
Fostertown Road at Rt. 9W (Albany Post Road)
Survey Date: December 14, 2010

AM PEAK PERIOD

Time Period	Northbound			Southbound			Eastbound			Westbound			Intersection Total									
	Left	Thru	Right	Left	Thru	Right	Left	Thru	Right	Left	Thru	Right										
15-MINUTE VOLUMES																						
6:00 AM - 6:15 AM		71			116			12			32			5			3			9		257
6:15 AM - 6:30 AM	9	103	3	153	180	3	9	9	10	10	28	1	1	15	4	1	1	1	19	309		
6:30 AM - 6:45 AM		123		185	168		18	8	30	56	50	1	15	4	5	3	9	9	19	383		
6:45 AM - 7:00 AM	6	133		181	172		6	25	19	50	59	1	1	1	5	8	3	9	9	379		
7:00 AM - 7:15 AM	3	169		191	199	6	8	21	30	59	95	6	6	6	8	3	3	14	14	436		
7:15 AM - 7:30 AM	15	188	5	208	218	6	24	17	34	107	95	15	15	15	3	3	3	18	18	536		
7:30 AM - 7:45 AM	11	165		235	183	8	18	34	55	107	110	11	11	3	8	8	4	14	14	532		
7:45 AM - 8:00 AM	19	182	5	206	154	12	5	52	53	110	157	3	3	4	4	4	4	12	12	524		
8:00 AM - 8:15 AM	23	139	6	168	176	12	63	44	50	157	112	4	4	4	4	4	4	20	20	513		
8:15 AM - 8:30 AM	2	146	7	155	164	3	26	45	41	112	120	4	4	16	16	8	7	15	15	477		
8:30 AM - 8:45 AM	14	175	3	192	172	3	14	40	66	120	91	4	4	8	8	8	7	15	15	516		
8:45 AM - 9:00 AM	13	150	10	173	159	3	12	49	30	91	91	3	3	6	6	2	2	11	11	455		
HOURLY TOTALS																						
Minimum	15	430	3	448	617	7	38	54	89	183	111	11	12	12	12	4	4	38	38	1,328		
Maximum	68	704	26	762	772	33	115	181	212	499	37	37	36	36	23	13	5	60	60	2,105		
Average	41	610	12	663	704	22	77	121	163	361	25	25	23	23	5	5	5	53	53	1,847		
PEAK HOUR																						
7:15 AM - 8:15 AM	68	674	16	758	754	32	110	147	212	469	33	18	4	4	4	4	4	55	55	2,105		
Peak Hour Factor (PHF)	0.74	0.90	0.67	0.91	0.86	0.67	0.44	0.71	0.96	0.75	0.55	0.56	0.25	0.25	0.25	0.25	0.25	0.76	0.76	0.98		

MIDDAY PEAK PERIOD

Time Period	Northbound			Southbound			Eastbound			Westbound			Intersection Total									
	Left	Thru	Right	Left	Thru	Right	Left	Thru	Right	Left	Thru	Right										
15-MINUTE VOLUMES																						
12:00 PM - 12:15 PM																						
12:15 PM - 12:30 PM																						
12:30 PM - 12:45 PM																						
12:45 PM - 1:00 PM																						
1:00 PM - 1:15 PM																						
1:15 PM - 1:30 PM																						
1:30 PM - 1:45 PM																						
1:45 PM - 2:00 PM																						
HOURLY TOTALS																						
Minimum																						
Maximum																						
Average																						
PEAK HOUR																						
12:00 PM - 1:00 PM																						
Peak Hour Factor (PHF)																						

Cat-Del Bypass Tunnel (40337-0000)
Lattintown Road at Rt. 9W (Albany Post Road)
Survey Date: December 16, 2010

AM PEAK PERIOD

Time Period	Northbound			Southbound			Eastbound			Westbound			Intersection Total
	Left	Thru	Right	Left	Thru	Right	Left	Thru	Right	Left	Thru	Right	
15-MINUTE VOLUMES													
6:00 AM - 6:15 AM	1	86		108	155		2	7		9	6		203
6:15 AM - 6:30 AM	2	126		149	176		3	5		8	8		291
6:30 AM - 6:45 AM	12	146	1	176	149	2	1	15	5	16	16		335
6:45 AM - 7:00 AM	4	183		153	153	4	7	13	13	20	20		329
7:00 AM - 7:15 AM	4	206		195	199	3	7	14	13	21	21		363
7:15 AM - 7:30 AM	5	197	1	200	205	4	6	14	14	21	21		431
7:30 AM - 7:45 AM	8	194		183	192	5	11	15	15	29	29		428
7:45 AM - 8:00 AM	10	206	1	180	187	9	9	17	18	26	26		423
8:00 AM - 8:15 AM	8	172		180	183	7	6	15	17	21	21		430
8:15 AM - 8:30 AM	6	216		187	187	3	14	20	20	34	34		384
8:30 AM - 8:45 AM	6	159		178	187	4	4	18	18	22	22		443
8:45 AM - 9:00 AM													369
HOURLY TOTALS													
Minimum	15	506	1	588	594	6	9	33	33	42	42		1,158
Maximum	32	803	2	758	783	25	40	70	70	110	110		1,712
Average	25	713	1	698	714	16	26	56	56	82	82		1,535
PEAK HOUR													
7:15 AM - 8:15 AM	27	803	2	758	783	25	33	64	64	97	97		1,712
Peak Hour Factor (PHF)	0.68	0.97	0.50	0.95	0.95	0.69	0.75	0.89	0.89	0.84	0.84		0.99

MIDDAY PEAK PERIOD

Time Period	Northbound			Southbound			Eastbound			Westbound			Intersection Total
	Left	Thru	Right	Left	Thru	Right	Left	Thru	Right	Left	Thru	Right	
15-MINUTE VOLUMES													
12:00 PM - 12:15 PM													
12:15 PM - 12:30 PM													
12:30 PM - 12:45 PM													
12:45 PM - 1:00 PM													
1:00 PM - 1:15 PM													
1:15 PM - 1:30 PM													
1:30 PM - 1:45 PM													
1:45 PM - 2:00 PM													
HOURLY TOTALS													
Minimum													
Maximum													
Average													
PEAK HOUR													
12:00 PM - 1:00 PM													
Peak Hour Factor (PHF)													

Cat-Del Bypass Tunnel (40337-0000)
Old Post Road/Magyar Drive at Rt. 9W (Albany Post Road)
Survey Date: December 16, 2010

AM PEAK PERIOD

Time Period	Northbound			Southbound			Eastbound			Westbound			Intersection Total
	Left	Thru	Right	Left	Thru	Right	Left	Thru	Right	Left	Thru	Right	
15-MINUTE VOLUMES													
6:00 AM - 6:15 AM		83	4	2	102					3			197
6:15 AM - 6:30 AM		116	1	7	138					5			268
6:30 AM - 6:45 AM		127	10	7	159					14			319
6:45 AM - 7:00 AM		127	16	9	154					9			320
7:00 AM - 7:15 AM		156	13	6	157					7			341
7:15 AM - 7:30 AM		180	10	13	180					7			392
7:30 AM - 7:45 AM		188	7	11	196					8			415
7:45 AM - 8:00 AM	2	173	7	16	194					5			401
8:00 AM - 8:15 AM		189	5	4	168					4			370
8:15 AM - 8:30 AM		153	4	4	159					6			326
8:30 AM - 8:45 AM		204	3	4	172					5			389
8:45 AM - 9:00 AM		148	8	4	174					4			338
HOURLY TOTALS													
Minimum		453	19	12	553					19			1,104
Maximum	2	730	49	46	738					37			1,578
Average	1	640	33	32	672					27			1,416
PEAK HOUR													
7:15 AM - 8:15 AM	2	730	29	44	738					24			1,578
Peak Hour Factor (PHF)	0.25	0.97	0.73	0.69	0.94					0.75			0.95

MIDDAY PEAK PERIOD

Time Period	Northbound			Southbound			Eastbound			Westbound			Intersection Total
	Left	Thru	Right	Left	Thru	Right	Left	Thru	Right	Left	Thru	Right	
15-MINUTE VOLUMES													
12:00 PM - 12:15 PM													
12:15 PM - 12:30 PM													
12:30 PM - 12:45 PM													
12:45 PM - 1:00 PM													
1:00 PM - 1:15 PM													
1:15 PM - 1:30 PM													
1:30 PM - 1:45 PM													
1:45 PM - 2:00 PM													
HOURLY TOTALS													
Minimum													
Maximum													
Average													
PEAK HOUR													
12:00 PM - 1:00 PM													
Peak Hour Factor (PHF)													

Cat-Del Bypass Tunnel (40337-0000)
Old Post Road at River Road
Survey Date: December 14, 2010

AM PEAK PERIOD

Time Period	Northbound			Southbound			Eastbound			Westbound			Intersection Total	
	Left	Thru	Right	Left	Thru	Right	Left	Thru	Right	Left	Thru	Right		
15-MINUTE VOLUMES														
6:00 AM - 6:15 AM														
6:15 AM - 6:30 AM														
6:30 AM - 6:45 AM														
6:45 AM - 7:00 AM														
7:00 AM - 7:15 AM														
7:15 AM - 7:30 AM	2		7											
7:30 AM - 7:45 AM	2		2											
7:45 AM - 8:00 AM	2		2											
8:00 AM - 8:15 AM	2		3											
8:15 AM - 8:30 AM	2		2											
8:30 AM - 8:45 AM	2		2											
8:45 AM - 9:00 AM	2		2											
HOURLY TOTALS														
Minimum	8		14											
Maximum	8		14											
Average	4		6											
PEAK HOUR														
7:15 AM - 8:15 AM	8		14											
Peak Hour Factor (PHF)	1.00		0.50											

MIDDAY PEAK PERIOD

Time Period	Northbound			Southbound			Eastbound			Westbound			Intersection Total	
	Left	Thru	Right	Left	Thru	Right	Left	Thru	Right	Left	Thru	Right		
15-MINUTE VOLUMES														
12:00 PM - 12:15 PM														
12:15 PM - 12:30 PM														
12:30 PM - 12:45 PM														
12:45 PM - 1:00 PM														
1:00 PM - 1:15 PM														
1:15 PM - 1:30 PM														
1:30 PM - 1:45 PM														
1:45 PM - 2:00 PM														
HOURLY TOTALS														
Minimum														
Maximum														
Average														
PEAK HOUR														
12:00 PM - 1:00 PM														
Peak Hour Factor (PHF)														

Cat-Del Bypass Tunnel (40337-0000)
Holmes Road/Lattintown Road at Cater Road/Lattintown Road
Survey Date: December 14, 2010

AM PEAK PERIOD

15-MINUTE VOLUMES	Northbound			Southbound			Eastbound			Westbound			Intersection Total				
	Left	Thru	Right	Left	Thru	Right	Left	Thru	Right	Left	Thru	Right					
6:00 AM - 6:15 AM																	
6:15 AM - 6:30 AM																	
6:30 AM - 6:45 AM																	
6:45 AM - 7:00 AM																	
7:00 AM - 7:15 AM																	
7:15 AM - 7:30 AM		7	15		4	33		3	37		4	1	3	79			
7:30 AM - 7:45 AM		4	18		3	40	1	4	44		3	2	1	86			
7:45 AM - 8:00 AM		16	21		3	37		3	40		3	6	1	93			
8:00 AM - 8:15 AM		8	24		3	41		3	44		3	7	3	96			
8:15 AM - 8:30 AM																	
8:30 AM - 8:45 AM																	
8:45 AM - 9:00 AM																	
HOURLY TOTALS																	
Minimum	35	78	113	13	151	1	165	13	5	16	34	8	4	30	42	354	
Maximum	16	35	50	6	67	0	73	6	2	7	15	4	2	13	19	157	
Average																	
PEAK HOUR	7:15 AM - 8:15 AM																
Peak Hour Factor (PHF)	0.55	0.81	0.76	0.81	0.92	0.25	0.94	0.81	0.63	0.57	0.77	0.67	0.33	0.75	0.75	0.92	

MIDDAY PEAK PERIOD

15-MINUTE VOLUMES	Northbound			Southbound			Eastbound			Westbound			Intersection Total				
	Left	Thru	Right	Left	Thru	Right	Left	Thru	Right	Left	Thru	Right					
12:00 PM - 12:15 PM																	
12:15 PM - 12:30 PM																	
12:30 PM - 12:45 PM																	
12:45 PM - 1:00 PM																	
1:00 PM - 1:15 PM																	
1:15 PM - 1:30 PM																	
1:30 PM - 1:45 PM																	
1:45 PM - 2:00 PM																	
HOURLY TOTALS																	
Minimum																	
Maximum																	
Average																	
PEAK HOUR	12:00 PM - 1:00 PM																
Peak Hour Factor (PHF)																	

Cat-Del Bypass Tunnel (40337-0000)
Candlestick Road at Lattintown Road
Survey Date: December 14, 2010

AM PEAK PERIOD

Time Period	Northbound			Southbound			Eastbound			Westbound			Intersection Total	
	Left	Thru	Right	Left	Thru	Right	Left	Thru	Right	Left	Thru	Right		
15-MINUTE VOLUMES														
6:00 AM - 6:15 AM														
6:15 AM - 6:30 AM														
6:30 AM - 6:45 AM														
6:45 AM - 7:00 AM														
7:00 AM - 7:15 AM														
7:15 AM - 7:30 AM	1	6			30			26	1					39
7:30 AM - 7:45 AM		5			26			31						35
7:45 AM - 8:00 AM		10			31			29						47
8:00 AM - 8:15 AM		18			29			31						50
8:15 AM - 8:30 AM								1						
8:30 AM - 8:45 AM														
8:45 AM - 9:00 AM														
HOURLY TOTALS														
Minimum	4	39			116			27						171
Maximum	2	17			52			31						76
Average														
Peak Hour	4	39			116			31						171
Peak Hour Factor (PHF)	0.50	0.54			0.94			0.94						0.86

MIDDAY PEAK PERIOD

Time Period	Northbound			Southbound			Eastbound			Westbound			Intersection Total	
	Left	Thru	Right	Left	Thru	Right	Left	Thru	Right	Left	Thru	Right		
15-MINUTE VOLUMES														
12:00 PM - 12:15 PM														
12:15 PM - 12:30 PM														
12:30 PM - 12:45 PM														
12:45 PM - 1:00 PM														
1:00 PM - 1:15 PM														
1:15 PM - 1:30 PM														
1:30 PM - 1:45 PM														
1:45 PM - 2:00 PM														
HOURLY TOTALS														
Minimum														
Maximum														
Average														
Peak Hour														
Peak Hour Factor (PHF)														

Cat-Del Bypass Tunnel (40337-0000)
Lockwood Road at Lattintown Road
Survey Date: December 14, 2010

AM PEAK PERIOD

Time Period	Northbound			Southbound			Eastbound			Westbound			Intersection Total
	Left	Thru	Right	Left	Thru	Right	Left	Thru	Right	Left	Thru	Right	
15-MINUTE VOLUMES													
6:00 AM - 6:15 AM													
6:15 AM - 6:30 AM													
6:30 AM - 6:45 AM													
6:45 AM - 7:00 AM													
7:00 AM - 7:15 AM													
7:15 AM - 7:30 AM		6			29			29			1		37
7:30 AM - 7:45 AM		5			27			28			1		34
7:45 AM - 8:00 AM		14			29			29			1		45
8:00 AM - 8:15 AM		18			29			29			2		50
8:15 AM - 8:30 AM												1	
8:30 AM - 8:45 AM												1	
8:45 AM - 9:00 AM													
HOURLY TOTALS													
Minimum		43			114			115			5		166
Maximum		19			51			51			2		74
Average		0.60			0.98			0.99			0.63		0.83
PEAK HOUR													
7:15 AM - 8:15 AM		43			114			115			5		166
Peak Hour Factor (PHF)		0.60			0.98			0.99			0.63		0.83

MIDDAY PEAK PERIOD

Time Period	Northbound			Southbound			Eastbound			Westbound			Intersection Total
	Left	Thru	Right	Left	Thru	Right	Left	Thru	Right	Left	Thru	Right	
15-MINUTE VOLUMES													
12:00 PM - 12:15 PM													
12:15 PM - 12:30 PM													
12:30 PM - 12:45 PM													
12:45 PM - 1:00 PM													
1:00 PM - 1:15 PM													
1:15 PM - 1:30 PM													
1:30 PM - 1:45 PM													
1:45 PM - 2:00 PM													
HOURLY TOTALS													
Minimum													
Maximum													
Average													
PEAK HOUR													
12:00 PM - 1:00 PM													
Peak Hour Factor (PHF)													

Cat-Del Bypass Tunnel (40337-0000)
 Morris Drive/Cortland Drive at Rt. 9W (Albany Post Road)
 Survey Date: June 23, 2011

AM PEAK PERIOD

Time Period	Northbound			Southbound			Eastbound			Westbound			Intersection Total			
	Left	Thru	Right	Left	Thru	Right	Left	Thru	Right	Left	Thru	Right				
15-MINUTE VOLUMES																
6:00 AM - 6:15 AM																
6:15 AM - 6:30 AM																
6:30 AM - 6:45 AM																
6:45 AM - 7:00 AM																
7:00 AM - 7:15 AM																
7:15 AM - 7:30 AM	2	200	3	5	200	1	1	200	2	206	1	3	10	7	17	432
7:30 AM - 7:45 AM	1	200	3	4	200	2	1	200	2	206	1	2	10	6	16	429
7:45 AM - 8:00 AM	1	200	1	3	200	1	1	200	2	204	2	2	12	3	15	425
8:00 AM - 8:15 AM	1	214	3	2	146	1	1	149	2	149	1	2	15	3	18	388
8:15 AM - 8:30 AM																
8:30 AM - 8:45 AM																
8:45 AM - 9:00 AM																
HOURLY TOTALS																
Minimum	5	814	10	14	746	5	5	765	9	14	5	9	47	19	66	1,674
Maximum	2	362	4	6	332	2	2	340	4	6	2	4	21	8	29	744
Average																
Peak Hour Factor (PHF)	0.63	0.95	0.83	0.70	0.93	0.63	0.63	0.93	0.75	0.88	0.63	0.78	0.78	0.68	0.92	0.97

MIDDAY PEAK PERIOD

Time Period	Northbound			Southbound			Eastbound			Westbound			Intersection Total			
	Left	Thru	Right	Left	Thru	Right	Left	Thru	Right	Left	Thru	Right				
15-MINUTE VOLUMES																
12:00 PM - 12:15 PM																
12:15 PM - 12:30 PM																
12:30 PM - 12:45 PM																
12:45 PM - 1:00 PM																
1:00 PM - 1:15 PM																
1:15 PM - 1:30 PM																
1:30 PM - 1:45 PM																
1:45 PM - 2:00 PM																
HOURLY TOTALS																
Minimum																
Maximum																
Average																
PEAK HOUR																
12:00 PM - 1:00 PM																
Peak Hour Factor (PHF)																

Cat-Del Bypass Tunnel (40337-0000)
I-84 EB Ramps at Rt. 9W (Albany Post Road)
Survey Date: December 14, 2010

PM PEAK PERIOD

Time Period	Northbound			Southbound			Eastbound			Westbound			Intersection Total				
	Left	Thru	Right	Left	Thru	Right	Left	Thru	Right	Left	Thru	Right		Total			
15-MINUTE VOLUMES																	
3:00 PM - 3:15 PM	0	132	122	254	109	261	0	370	130	0	53	0	183	0	0	0	807
3:15 PM - 3:30 PM	0	147	121	268	80	229	0	309	151	2	68	0	221	0	0	0	798
3:30 PM - 3:45 PM	0	136	108	244	100	295	0	395	161	0	65	0	226	0	0	0	865
3:45 PM - 4:00 PM	0	146	115	261	110	293	0	403	159	0	64	0	223	0	0	0	887
4:00 PM - 4:15 PM																	
4:15 PM - 4:30 PM																	
4:30 PM - 4:45 PM																	
4:45 PM - 5:00 PM																	
5:00 PM - 5:15 PM																	
5:15 PM - 5:30 PM																	
5:30 PM - 5:45 PM																	
5:45 PM - 6:00 PM																	
6:00 PM - 6:15 PM																	
6:15 PM - 6:30 PM																	
6:30 PM - 6:45 PM																	
6:45 PM - 7:00 PM																	
7:00 PM - 7:15 PM																	
7:15 PM - 7:30 PM																	
7:30 PM - 7:45 PM																	
7:45 PM - 8:00 PM																	
HOURLY TOTALS																	
Minimum	0	561	466	1,027	399	1,078	0	1,477	601	2	250	0	853	0	0	0	3,357
Maximum		561	466	1,027	399	1,078		1,477	601	2	250		853				3,357
Average		561	466	1,027	399	1,078		1,477	601	2	250		853				3,357
PEAK HOUR																	
4:30 PM - 5:30 PM	0.95	561	466	1,027	399	1,078	0.92	1,477	601	0.25	250	0.92	853	0.94			3,357
Peak Hour Factor (PHF)		0.95	0.95	0.96	0.91	0.91		0.92	0.93	0.25	0.92		0.94				0.95

Cat-Del Bypass Tunnel (40337-0000)
N Plank Road/I-84 WB Exit Ramp at Rt. 9W (Albany Post Road)
Survey Date: December 14, 2010

PM PEAK PERIOD

Time Period	Northbound			Southbound			Eastbound			Westbound			Intersection Total	
	Left	Thru	Right	Left	Thru	Right	Left	Thru	Right	Left	Thru	Right		Total
15-MINUTE VOLUMES														
3:00 PM - 3:15 PM														
3:15 PM - 3:30 PM														
3:30 PM - 3:45 PM														
3:45 PM - 4:00 PM														
4:00 PM - 4:15 PM														
4:15 PM - 4:30 PM														
4:30 PM - 4:45 PM	125	137	0	0	97	93	29	0	281	0	0	63	310	63
4:45 PM - 5:00 PM	156	148	0	0	78	116	19	0	225	0	0	92	244	92
5:00 PM - 5:15 PM	157	144	0	0	95	104	25	0	304	0	0	89	329	89
5:15 PM - 5:30 PM	160	140	0	0	88	132	31	0	327	0	0	94	358	94
5:30 PM - 5:45 PM														
5:45 PM - 6:00 PM														
6:00 PM - 6:15 PM														
6:15 PM - 6:30 PM														
6:30 PM - 6:45 PM														
6:45 PM - 7:00 PM														
7:00 PM - 7:15 PM														
7:15 PM - 7:30 PM														
7:30 PM - 7:45 PM														
7:45 PM - 8:00 PM														
HOURLY TOTALS														
Minimum	598	569	0	0	358	445	104	0	1,137	0	0	338	1,241	338
Maximum	598	569			358	445	104		1,137			338	1,241	338
Average	598	569			358	445	104		1,137			338	1,241	338
PEAK HOUR														
4:30 PM - 5:30 PM	598	569			358	445	104		1,137			338	1,241	338
Peak Hour Factor (PHF)	0.93	0.96			0.92	0.84	0.84		0.87			0.90	0.87	0.90

Cat-Del Bypass Tunnel (40337-0000)

N. Plank Road at I-84 WB Ramps

Survey Date: December 14, 2010

PM PEAK PERIOD

Time Period	Northbound			Southbound			Eastbound			Westbound			Intersection Total	
	Left	Thru	Right	Left	Thru	Right	Left	Thru	Right	Left	Thru	Right		Total
15-MINUTE VOLUMES														
3:00 PM - 3:15 PM														
3:15 PM - 3:30 PM														
3:30 PM - 3:45 PM														
3:45 PM - 4:00 PM														
4:00 PM - 4:15 PM														
4:15 PM - 4:30 PM														
4:30 PM - 4:45 PM	123	0	138	0	0	0	0	159	44	115	103	0	218	682
4:45 PM - 5:00 PM	110	0	121	0	0	0	0	130	45	168	120	0	288	694
5:00 PM - 5:15 PM	118	0	156	0	0	0	0	163	56	150	111	0	261	754
5:15 PM - 5:30 PM	100	0	157	0	0	0	0	182	48	152	137	0	289	776
5:30 PM - 5:45 PM														
5:45 PM - 6:00 PM														
6:00 PM - 6:15 PM														
6:15 PM - 6:30 PM														
6:30 PM - 6:45 PM														
6:45 PM - 7:00 PM														
7:00 PM - 7:15 PM														
7:15 PM - 7:30 PM														
7:30 PM - 7:45 PM														
7:45 PM - 8:00 PM														
HOURLY TOTALS														
Minimum	451	0	572	0	0	0	0	634	193	585	471	0	1,056	2,906
Maximum	451		572					634	193	585	471		1,056	2,906
Average	451		572					634	193	585	471		1,056	2,906
PEAK HOUR														
4:30 PM - 5:30 PM	451		572					634	193	585	471		1,056	2,906
Peak Hour Factor (PHF)	0.92		0.91					0.87	0.86	0.87	0.86		0.91	0.94

Cat-Del Bypass Tunnel (40337-0000)
Fostertown Road at Rt. 9W (Albany Post Road)
Survey Date: December 14, 2010

PM PEAK PERIOD

Time Period	Northbound			Southbound			Eastbound			Westbound			Intersection Total		
	Left	Thru	Right	Left	Thru	Right	Left	Thru	Right	Left	Thru	Right		Total	
15-MINUTE VOLUMES															
3:00 PM - 3:15 PM	35	134	16	20	141	4	165	33	26	13	72	9	0	13	435
3:15 PM - 3:30 PM	30	169	1	8	143	5	156	28	32	21	81	31	17	67	504
3:30 PM - 3:45 PM	21	224	0	7	163	17	187	18	8	9	35	23	11	39	506
3:45 PM - 4:00 PM	24	229	3	13	159	15	187	22	19	8	49	21	6	38	530
4:00 PM - 4:15 PM	24	188	0	18	156	16	190	31	18	10	59	14	0	29	490
4:15 PM - 4:30 PM	41	238	4	6	190	10	206	8	13	27	48	21	0	25	562
4:30 PM - 4:45 PM	36	265	4	9	169	10	188	21	8	9	38	17	0	25	556
4:45 PM - 5:00 PM	47	247	1	8	157	16	181	14	14	24	52	30	4	38	566
5:00 PM - 5:15 PM	23	229	0	15	148	14	177	26	3	16	45	10	4	16	490
5:15 PM - 5:30 PM	31	248	6	10	153	26	189	11	7	35	53	30	6	42	569
5:30 PM - 5:45 PM	38	210	1	24	146	13	183	9	7	16	32	18	7	25	489
5:45 PM - 6:00 PM	24	227	0	14	131	5	150	13	21	21	55	26	6	33	499
6:00 PM - 6:15 PM	40	180	0	20	128	5	153	18	12	12	42	14	0	18	433
6:15 PM - 6:30 PM	31	205	3	7	111	11	129	11	9	16	36	19	1	20	424
6:30 PM - 6:45 PM	30	153	0	3	101	7	111	13	24	19	56	12	0	13	363
6:45 PM - 7:00 PM	33	123	0	6	96	4	106	22	2	11	35	12	0	12	309
7:00 PM - 7:15 PM	31	128	0	6	95	9	110	6	4	9	19	13	4	17	305
7:15 PM - 7:30 PM	21	122	0	2	97	11	110	4	10	17	31	18	1	22	306
7:30 PM - 7:45 PM	21	131	3	3	76	0	79	1	11	24	36	6	2	11	281
7:45 PM - 8:00 PM	24	97	0	4	75	10	89	3	4	29	36	13	3	16	262
HOURLY TOTALS															
Minimum	97	478	0	15	343	24	388	14	27	48	121	49	1	62	1,154
Maximum	148	989	20	68	674	69	771	101	85	91	237	89	34	173	2,181
Average	123	785	7	42	541	44	627	62	48	67	177	73	13	104	1,824
PEAK HOUR															
4:30 PM - 5:30 PM	137	989	11	42	627	66	735	72	32	84	188	87	14	121	2,181
Peak Hour Factor (PHF)	0.73	0.93	0.46	0.70	0.93	0.63	0.97	0.69	0.57	0.60	0.89	0.73	0.58	0.72	0.96

Cat-Del Bypass Tunnel (40337-0000)
Lattintown Road at Rt. 9W (Albany Post Road)
Survey Date: December 16, 2010

PM PEAK PERIOD

Time Period	Northbound			Southbound			Eastbound			Westbound			Intersection Total		
	Left	Thru	Right	Left	Thru	Right	Left	Thru	Right	Left	Thru	Right		Total	
15-MINUTE VOLUMES															
3:00 PM - 3:15 PM															
3:15 PM - 3:30 PM															
3:30 PM - 3:45 PM															
3:45 PM - 4:00 PM															
4:00 PM - 4:15 PM															
4:15 PM - 4:30 PM															
4:30 PM - 4:45 PM	15	273	0	0	170	7	3	0	8	0	0	0	0	0	0
4:45 PM - 5:00 PM	14	284	0	0	170	6	5	0	4	0	0	0	0	0	0
5:00 PM - 5:15 PM	14	256	2	0	161	8	2	0	5	0	0	0	0	0	0
5:15 PM - 5:30 PM	15	254	1	0	176	11	4	0	6	0	0	0	0	0	0
5:30 PM - 5:45 PM															
5:45 PM - 6:00 PM															
6:00 PM - 6:15 PM															
6:15 PM - 6:30 PM															
6:30 PM - 6:45 PM															
6:45 PM - 7:00 PM															
7:00 PM - 7:15 PM															
7:15 PM - 7:30 PM															
7:30 PM - 7:45 PM															
7:45 PM - 8:00 PM															
HOURLY TOTALS															
Minimum	58	1,047	3	0	677	32	14	0	23	0	0	0	0	0	0
Maximum	58	1,047	3	0	677	32	14	0	23	0	0	0	0	0	0
Average	58	1,047	3	0	677	32	14	0	23	0	0	0	0	0	0
PEAK HOUR															
4:30 PM - 5:30 PM	58	1,047	3	0	677	32	14	0	23	0	0	0	0	0	0
Peak Hour Factor (PHF)	0.97	0.96	0.38	0.96	0.96	0.73	0.70	0.70	0.72	0.84	0.84	0.84	0.84	0.84	0.84
Intersection Total															
Minimum													1,854		
Maximum													1,854		
Average													1,854		

Cat-Del Bypass Tunnel (40337-0000)
Old Post Road/Magyar Drive at Rt. 9W (Albany Post Road)
Survey Date: December 14, 2010

PM PEAK PERIOD

Time Period	Northbound			Southbound			Eastbound			Westbound			Intersection Total	
	Left	Thru	Right	Left	Thru	Right	Left	Thru	Right	Left	Thru	Right		Total
15-MINUTE VOLUMES														
3:00 PM - 3:15 PM	0	251	6	2	174	0	0	0	0	21	0	19	40	473
3:15 PM - 3:30 PM	0	237	10	0	157	0	0	0	0	6	0	5	11	415
3:30 PM - 3:45 PM	0	234	9	1	181	0	0	0	0	4	0	3	7	432
3:45 PM - 4:00 PM	0	250	8	4	174	0	0	0	0	8	0	5	13	449
4:00 PM - 4:15 PM														
4:15 PM - 4:30 PM														
4:30 PM - 4:45 PM														
4:45 PM - 5:00 PM														
5:00 PM - 5:15 PM														
5:15 PM - 5:30 PM														
5:30 PM - 5:45 PM														
5:45 PM - 6:00 PM														
6:00 PM - 6:15 PM														
6:15 PM - 6:30 PM														
6:30 PM - 6:45 PM														
6:45 PM - 7:00 PM														
7:00 PM - 7:15 PM														
7:15 PM - 7:30 PM														
7:30 PM - 7:45 PM														
7:45 PM - 8:00 PM														
HOURLY TOTALS														
Minimum	0	972	33	7	686	0	0	0	0	39	0	32	71	1,769
Maximum		972	33	7	686	693	693	693	693	39	39	32	71	1,769
Average		972	33	7	686	693	693	693	693	39	39	32	71	1,769
PEAK HOUR														
4:30 PM - 5:30 PM		972	33	7	686	693	693	693	693	39	39	32	71	1,769
Peak Hour Factor (PHF)		0.97	0.83	0.44	0.95	0.95	0.95	0.95	0.95	0.46	0.42	0.42	0.44	0.93

Cat-Del Bypass Tunnel (40337-0000)

Old Post Road at River Road

Survey Date: December 14, 2010

PM PEAK PERIOD

Time Period	Northbound			Southbound			Eastbound			Westbound			Intersection Total	
	Left	Thru	Right	Left	Thru	Right	Left	Thru	Right	Left	Thru	Right		Total
15-MINUTE VOLUMES														
3:00 PM - 3:15 PM	0	0	6	0	0	0	0	7	1	4	5	0	9	23
3:15 PM - 3:30 PM	2	0	0	0	0	0	0	8	2	3	6	0	9	21
3:30 PM - 3:45 PM	4	0	2	0	0	0	0	8	1	5	1	0	6	21
3:45 PM - 4:00 PM	0	0	1	0	0	0	0	7	1	5	9	0	14	23
4:00 PM - 4:15 PM	7	0	4	0	0	0	0	6	1	5	5	0	10	28
4:15 PM - 4:30 PM	2	0	3	0	0	0	0	2	5	5	2	0	7	19
4:30 PM - 4:45 PM	10	0	7	0	0	0	0	8	1	6	23	0	29	55
4:45 PM - 5:00 PM	0	0	4	0	0	0	0	6	2	6	9	0	15	27
5:00 PM - 5:15 PM	2	0	5	0	0	0	0	9	4	8	4	0	12	32
5:15 PM - 5:30 PM	3	0	2	0	0	0	0	4	5	4	5	0	9	23
5:30 PM - 5:45 PM	0	0	4	0	0	0	0	4	0	6	7	0	13	21
5:45 PM - 6:00 PM	0	0	3	0	0	0	0	3	4	6	3	0	9	19
6:00 PM - 6:15 PM	0	0	7	0	0	0	0	11	7	8	8	0	16	30
6:15 PM - 6:30 PM	0	0	2	0	0	0	0	2	0	6	6	0	12	25
6:30 PM - 6:45 PM	0	0	0	1	0	2	3	2	0	1	2	1	4	9
6:45 PM - 7:00 PM	0	0	1	0	0	0	0	3	0	2	3	0	5	9
7:00 PM - 7:15 PM	0	0	5	0	0	0	0	8	0	4	3	0	7	20
7:15 PM - 7:30 PM	0	0	6	0	0	0	0	3	4	5	4	0	9	22
7:30 PM - 7:45 PM	4	0	5	0	0	0	0	6	0	6	2	0	8	23
7:45 PM - 8:00 PM	0	0	2	0	0	0	0	6	0	4	3	0	7	15
HOURLY TOTALS														
Minimum	0	0	7	0	0	0	0	11	0	12	12	0	25	60
Maximum	19		19	1	3	3	16	30	16	26	41	1	65	137
Average	7		14	0	1	1	8	22	8	20	23	0	44	95
PEAK HOUR														
4:30 PM - 5:30 PM	15		18		33	39	12	27	12	24	41		65	137
Peak Hour Factor (PHF)	0.38		0.64		0.49	0.75	0.60	0.75	0.60	0.75	0.45		0.56	0.62

Cat-Del Bypass Tunnel (40337-0000)
Holmes Road/Lattintown Road at Cater Road/Lattintown Road
Survey Date: December 14, 2010

PM PEAK PERIOD

Time Period	Northbound			Southbound			Eastbound			Westbound			Intersection Total	
	Left	Thru	Right	Left	Thru	Right	Left	Thru	Right	Left	Thru	Right		Total
15-MINUTE VOLUMES														
3:00 PM - 3:15 PM														
3:15 PM - 3:30 PM														
3:30 PM - 3:45 PM														
3:45 PM - 4:00 PM														
4:00 PM - 4:15 PM														
4:15 PM - 4:30 PM														
4:30 PM - 4:45 PM	0	26	9	2	9	0	2	2	1	6	0	1	7	58
4:45 PM - 5:00 PM	0	39	8	0	13	0	0	3	1	7	0	2	9	73
5:00 PM - 5:15 PM	0	35	3	3	14	0	3	5	2	11	0	8	19	84
5:15 PM - 5:30 PM	0	29	9	1	11	0	1	2	2	12	0	7	19	74
5:30 PM - 5:45 PM														
5:45 PM - 6:00 PM														
6:00 PM - 6:15 PM														
6:15 PM - 6:30 PM														
6:30 PM - 6:45 PM														
6:45 PM - 7:00 PM														
7:00 PM - 7:15 PM														
7:15 PM - 7:30 PM														
7:30 PM - 7:45 PM														
7:45 PM - 8:00 PM														
HOURLY TOTALS														
Minimum	0	129	29	6	47	0	6	12	6	36	0	18	54	289
Maximum		129	29	6	47		6	12	6	36		18	54	289
Average		129	29	6	47		6	12	6	36		18	54	289
PEAK HOUR														
4:30 PM - 5:30 PM		129	29	6	47		6	12	6	36		18	54	289
Peak Hour Factor (PHF)		0.83	0.81	0.50	0.84		0.50	0.60	0.75	0.75		0.56	0.71	0.86

Cat-Del Bypass Tunnel (40337-0000)
Candlestick Road at Lattintown Road
Survey Date: December 14, 2010

PM PEAK PERIOD

Time Period	Northbound		Southbound		Eastbound		Westbound		Intersection Total
	Left	Right	Thru	Right	Thru	Right	Thru	Right	
15-MINUTE VOLUMES									
3:00 PM - 3:15 PM	0	0	16	0	0	1	0	0	0
3:15 PM - 3:30 PM	0	0	11	1	0	1	0	0	0
3:30 PM - 3:45 PM	1	0	16	3	0	0	0	0	0
3:45 PM - 4:00 PM	1	0	11	4	0	0	0	0	0
4:00 PM - 4:15 PM	0	0	0	0	0	0	0	0	0
4:15 PM - 4:30 PM	0	0	0	0	0	0	0	0	0
4:30 PM - 4:45 PM	0	0	0	0	0	0	0	0	0
4:45 PM - 5:00 PM	0	0	0	0	0	0	0	0	0
5:00 PM - 5:15 PM	0	0	0	0	0	0	0	0	0
5:15 PM - 5:30 PM	0	0	0	0	0	0	0	0	0
5:30 PM - 5:45 PM	0	0	0	0	0	0	0	0	0
5:45 PM - 6:00 PM	0	0	0	0	0	0	0	0	0
6:00 PM - 6:15 PM	0	0	0	0	0	0	0	0	0
6:15 PM - 6:30 PM	0	0	0	0	0	0	0	0	0
6:30 PM - 6:45 PM	0	0	0	0	0	0	0	0	0
6:45 PM - 7:00 PM	0	0	0	0	0	0	0	0	0
7:00 PM - 7:15 PM	0	0	0	0	0	0	0	0	0
7:15 PM - 7:30 PM	0	0	0	0	0	0	0	0	0
7:30 PM - 7:45 PM	0	0	0	0	0	0	0	0	0
7:45 PM - 8:00 PM	0	0	0	0	0	0	0	0	0
HOURLY TOTALS									
Minimum	2	0	54	8	0	2	0	0	0
Maximum	2	137	54	8	62	2	8	0	209
Average	2	137	54	8	62	2	8	0	209
PEAK HOUR									
4:30 PM - 5:30 PM	2	137	54	8	62	2	8	0	209
Peak Hour Factor (PHF)	0.50	0.82	0.84	0.50	0.81	0.75	0.50	0.50	0.82

Cat-Del Bypass Tunnel (40337-0000)

Lockwood Road at Lattintown Road

Survey Date: December 14, 2010

PM PEAK PERIOD

Time Period	Northbound			Southbound			Eastbound			Westbound			Intersection Total	
	Left	Thru	Right	Left	Thru	Right	Left	Thru	Right	Left	Thru	Right		Total
15-MINUTE VOLUMES														
3:00 PM - 3:15 PM	0	43	1	1	17	0	0	0	0	0	0	1	0	63
3:15 PM - 3:30 PM	0	26	0	0	13	0	0	0	0	0	0	0	0	39
3:30 PM - 3:45 PM	0	42	1	2	20	0	0	0	0	0	0	1	1	66
3:45 PM - 4:00 PM	0	31	3	1	14	0	0	0	0	0	0	0	0	49
4:00 PM - 4:15 PM														
4:15 PM - 4:30 PM														
4:30 PM - 4:45 PM														
4:45 PM - 5:00 PM														
5:00 PM - 5:15 PM														
5:15 PM - 5:30 PM														
5:30 PM - 5:45 PM														
5:45 PM - 6:00 PM														
6:00 PM - 6:15 PM														
6:15 PM - 6:30 PM														
6:30 PM - 6:45 PM														
6:45 PM - 7:00 PM														
7:00 PM - 7:15 PM														
7:15 PM - 7:30 PM														
7:30 PM - 7:45 PM														
7:45 PM - 8:00 PM														
HOURLY TOTALS														
Minimum	0	142	5	4	64	0	0	0	0	0	0	2	2	217
Maximum		142	5	4	64	0	68	68	68	68	68	2	2	217
Average		142	5	4	64	0	68	68	68	68	68	2	2	217
PEAK HOUR														
4:30 PM - 5:30 PM		142	5	4	64	0	68	68	68	68	68	2	2	217
Peak Hour Factor (PHF)		0.83	0.42	0.50	0.80	0	0.77	0.77	0.77	0.77	0.77	0.50	0.50	0.82

Cat-Del Bypass Tunnel (40337-0000)
 Morris Drive/Cortland Drive at Rt. 9W (Albany Post Road)
 Survey Date: June 23, 2011

PM PEAK PERIOD

Time Period	Northbound			Southbound			Eastbound			Westbound			Intersection Total	
	Left	Thru	Right	Total	Left	Thru	Right	Total	Left	Thru	Right	Total		
15-MINUTE VOLUMES														
3:00 PM - 3:15 PM														
3:15 PM - 3:30 PM														
3:30 PM - 3:45 PM														
3:45 PM - 4:00 PM														
4:00 PM - 4:15 PM														
4:15 PM - 4:30 PM														
4:30 PM - 4:45 PM	2	250	7	259	7	200	0	207	0	0	2	2	480	
4:45 PM - 5:00 PM	0	250	8	258	4	200	0	204	3	0	3	6	481	
5:00 PM - 5:15 PM	0	250	10	260	5	200	1	206	1	0	2	3	485	
5:15 PM - 5:30 PM	0	283	10	293	5	86	1	92	1	0	1	2	403	
5:30 PM - 5:45 PM														
5:45 PM - 6:00 PM														
6:00 PM - 6:15 PM														
6:15 PM - 6:30 PM														
6:30 PM - 6:45 PM														
6:45 PM - 7:00 PM														
7:00 PM - 7:15 PM														
7:15 PM - 7:30 PM														
7:30 PM - 7:45 PM														
7:45 PM - 8:00 PM														
HOURLY TOTALS														
Minimum	2	1,033	35	1,070	21	686	2	709	5	0	8	13	57	1,849
Maximum	2	1,033	35	1,070	21	686	2	709	5	0	8	13	57	1,849
Average	2	1,033	35	1,070	21	686	2	709	5	0	8	13	57	1,849
PEAK HOUR														
4:30 PM - 5:30 PM	2	1,033	35	1,070	21	686	2	709	5	0	8	13	57	1,849
Peak Hour Factor (PHF)	0.25	0.91	0.88	0.91	0.75	0.86	0.50	0.86	0.42	0.67	0.54	0.89	0.89	0.95

Cat-Del Bypass Tunnel (40337-0000)

Carter Avenue at Route 9W

Survey Date: September 13, 2011

AM PEAK PERIOD

Time Period	Northbound				Southbound				Eastbound				Westbound				Intersection Total
	Left	Thru	Right	Total	Left	Thru	Right	Total	Left	Thru	Right	Total	Left	Thru	Right	Total	
15-MINUTE VOLUMES																	
6:00 AM - 6:15 AM																	
6:15 AM - 6:30 AM																	
6:30 AM - 6:45 AM																	
6:45 AM - 7:00 AM																	
7:00 AM - 7:15 AM																	
7:15 AM - 7:30 AM	27	193		220		175		175	6		69	75				470	
7:30 AM - 7:45 AM	20	166		186		213		213	8		78	86				485	
7:45 AM - 8:00 AM	19	155		174		176		176	6		80	86				436	
8:00 AM - 8:15 AM	18	147		165		172	1	173	4		52	56				394	
8:15 AM - 8:30 AM																	
8:30 AM - 8:45 AM																	
8:45 AM - 9:00 AM																	
HOURLY TOTALS																	
Minimum																	
Maximum	84	661		745		736	1	737	24		279	303				1,785	
Average	37	294		331		327	0	328	11		124	135				793	
PEAK HOUR																	
7:15 AM - 8:15 AM	84	661		745		736	1	737	24		279	303				1,785	
Peak Hour Factor (PHF)	0.78	0.86		0.85		0.86	0.25	0.87	0.75		0.87	0.88				0.92	

Cat-Del Bypass Tunnel (40337-0000)

Carter Ave at Route 9W

Survey Date: September 13, 2011

PM PEAK PERIOD

Time Period	Northbound				Southbound				Eastbound				Westbound				Intersection Total
	Left	Thru	Right	Total	Left	Thru	Right	Total	Left	Thru	Right	Total	Left	Thru	Right	Total	
15-MINUTE VOLUMES																	
3:00 PM - 3:15 PM																	
3:15 PM - 3:30 PM																	
3:30 PM - 3:45 PM																	
3:45 PM - 4:00 PM																	
4:00 PM - 4:15 PM																	
4:15 PM - 4:30 PM																	
4:30 PM - 4:45 PM	56	193	0	249	0	189	0	189	6	0	41	47	0	0	0	0	485
4:45 PM - 5:00 PM	54	227	0	281	0	155	1	156	9	0	22	31	0	0	0	0	468
5:00 PM - 5:15 PM	57	244	0	301	0	170	1	171	8	0	35	43	0	0	0	0	515
5:15 PM - 5:30 PM	72	215	0	287	0	166	1	167	4	0	36	40	1	0	0	1	495
5:30 PM - 5:45 PM																	
5:45 PM - 6:00 PM																	
6:00 PM - 6:15 PM																	
6:15 PM - 6:30 PM																	
6:30 PM - 6:45 PM																	
6:45 PM - 7:00 PM																	
7:00 PM - 7:15 PM																	
7:15 PM - 7:30 PM																	
7:30 PM - 7:45 PM																	
7:45 PM - 8:00 PM																	
HOURLY TOTALS																	
Minimum	239	879	0	1,118	0	680	3	683	27	0	134	161	1	0	0	1	1,963
Maximum	239	879		1,118		680	3	683	27		134	161	1			1	1,963
Average	239	879		1,118		680	3	683	27		134	161	1			1	1,963
PEAK HOUR																	
4:30 PM - 5:30 PM	239	879		1,118		680	3	683	27		134	161	1			1	1,963
Peak Hour Factor (PHF)	0.83	0.90		0.93		0.90	0.75	0.90	0.75		0.82	0.86	0.25			0.93	0.95

Cat-Del Bypass Tunnel (40337-0000)

Morris Drive and Cortland Drive at Route 9W

Survey Date: September 13, 2011

AM PEAK PERIOD

Time Period	Northbound			Total	Southbound			Total	Eastbound			Total	Westbound			Intersection Total	
	Left	Thru	Right		Left	Thru	Right		Left	Thru	Right		Left	Thru	Right		
15-MINUTE VOLUMES																	
6:00 AM - 6:15 AM																	
6:15 AM - 6:30 AM																	
6:30 AM - 6:45 AM																	
6:45 AM - 7:00 AM																	
7:00 AM - 7:15 AM																	
7:15 AM - 7:30 AM	2	202	3	207	1	192		193	1		6	7	12		1	13	420
7:30 AM - 7:45 AM	2	166	5	173	1	254		255		1	8	9	6			6	443
7:45 AM - 8:00 AM	1	151		152		175	2	177	3		9	12	8			8	349
8:00 AM - 8:15 AM	2	152		154	1	176	1	178	2		8	10	9		4	13	355
8:15 AM - 8:30 AM																	
8:30 AM - 8:45 AM																	
8:45 AM - 9:00 AM																	
HOURLY TOTALS																	
Minimum																	
Maximum	7	671	8	686	3	797	3	803	6	1	31	38	35		5	40	1,567
Average	3	298	4	305	1	354	1	357	3	0	14	17	16		2	18	696
PEAK HOUR																	
7:15 AM - 8:15 AM	7	671	8	686	3	797	3	803	6	1	31	38	35		5	40	1,567
Peak Hour Factor (PHF)	0.88	0.83	0.40	0.83	0.75	0.78	0.38	0.79	0.50	0.25	0.86	0.77	0.73		0.31	0.77	0.88


Cat-Del Bypass Tunnel (40337-0000)

Morris Drive and Cortland Drive at Route 9W

Survey Date: September 13, 2011













PM PEAK PERIOD

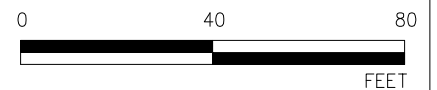
Time Period	Northbound				Southbound				Eastbound				Westbound				Intersection Total
	Left	Thru	Right	Total	Left	Thru	Right	Total	Left	Thru	Right	Total	Left	Thru	Right	Total	
15-MINUTE VOLUMES																	
3:00 PM - 3:15 PM																	
3:15 PM - 3:30 PM																	
3:30 PM - 3:45 PM																	
3:45 PM - 4:00 PM																	
4:00 PM - 4:15 PM																	
4:15 PM - 4:30 PM																	
4:30 PM - 4:45 PM	5	169	6	180	3	185	1	189	4	0	3	7	6	0	1	7	383
4:45 PM - 5:00 PM	4	237	9	250	0	158	2	160	1	0	5	6	6	0	2	8	424
5:00 PM - 5:15 PM	9	224	11	244	2	160	2	164	1	0	6	7	4	0	2	6	421
5:15 PM - 5:30 PM	5	201	10	216	2	186	4	192	0	0	4	4	3	0	1	4	416
5:30 PM - 5:45 PM																	
5:45 PM - 6:00 PM																	
6:00 PM - 6:15 PM																	
6:15 PM - 6:30 PM																	
6:30 PM - 6:45 PM																	
6:45 PM - 7:00 PM																	
7:00 PM - 7:15 PM																	
7:15 PM - 7:30 PM																	
7:30 PM - 7:45 PM																	
7:45 PM - 8:00 PM																	
HOURLY TOTALS																	
Minimum	23	831	36	890	7	689	9	705	6	0	18	24	19	0	6	25	1,644
Maximum	23	831	36	890	7	689	9	705	6		18	24	19		6	25	1,644
Average	23	831	36	890	7	689	9	705	6		18	24	19		6	25	1,644
PEAK HOUR																	
4:30 PM - 5:30 PM	23	831	36	890	7	689	9	705	6		18	24	19		6	25	1,644
Peak Hour Factor (PHF)	0.64	0.88	0.82	0.89	0.58	0.93	0.56	0.92	0.38		0.75	0.75	0.79		0.75	0.75	0.97



DESIGN VEHICLE: AASHTO 2001 WB-62

LEGEND:

- | | | | | | |
|---|-----------------------|---|----------------|---|-------------------------|
|  | VEHICLE BODY ENVELOPE |  | DRAINAGE INLET |  | EDGE OF PAVEMENT |
|  | AREA OF CONFLICT |  | UTILITY POLE |  | OVERHEAD WIRE |
|  | DIRECTION OF TRAFFIC |  | TRAFFIC SIGNAL |  | STRIPING |
| | |  | TRAFFIC SIGN |  | VEHICLE PATH CENTERLINE |
| | |  | GUY-WIRE | | |



MUÑOZ
ENGINEERING P.C.
505 EIGHTH AVENUE
NEW YORK, N.Y. 10018
TEL. (212) 967-6588

NYC
Environmental
Protection













THE CITY OF NEW YORK
DEPARTMENT OF ENVIRONMENTAL PROTECTION
**THE THIRD CATSKILL AND
DELAWARE AQUEDUCT**

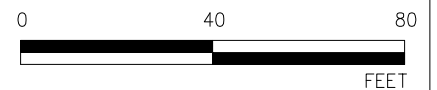
CONTRACT CDA-FP1
EVALUATION OF TRANSPORTATION AND ACCESS ISSUES
SWEEP PATH ANALYSIS
EXHIBIT X



DESIGN VEHICLE: AASHTO 2001 WB-62

LEGEND:

- | | | | | | |
|---|-----------------------|---|----------------|---|-------------------------|
|  | VEHICLE BODY ENVELOPE |  | DRAINAGE INLET |  | EDGE OF PAVEMENT |
|  | AREA OF CONFLICT |  | UTILITY POLE |  | OVERHEAD WIRE |
|  | DIRECTION OF TRAFFIC |  | TRAFFIC SIGNAL |  | STRIPING |
| | |  | TRAFFIC SIGN |  | VEHICLE PATH CENTERLINE |
| | |  | GUY-WIRE | | |



MUÑOZ
ENGINEERING P.C.
505 EIGHTH AVENUE
NEW YORK, N.Y. 10018
TEL. (212) 967-6588

NYC
Environmental
Protection

THE CITY OF NEW YORK
DEPARTMENT OF ENVIRONMENTAL PROTECTION
**THE THIRD CATSKILL AND
DELAWARE AQUEDUCT**

CONTRACT CDA-FP1
EVALUATION OF TRANSPORTATION AND ACCESS ISSUES
SWEEP PATH ANALYSIS
EXHIBIT X

VEHICLE CLASSIFICATION COUNTS

GENERAL INFORMATION

PROJECT NAME: Third Catskill & Delaware Aqueduct
 PROJECT NO: 4033/2-0000
 DATE: April 7, 2011
 ANALYST: TMM

Auto = Motorcycles, Car, 4x4, Caravans, Taxi, Limos, Vans, Pick-ups
 LT, Truck (LT) = Single unit - 2 axle 6-tire vehicles
 Hwy, Truck (HT) = 3 + axle

INTERSECTION INFORMATION

SURVEY DATE: December 16, 2010 - Thursday
 INTERSECTION: STREET (E-W): Lattinown Road
 STREET (N-S): Albany Post Road (9W)

TRAFFIC VOLUMES

Time Period	Begin	End	Eastbound		Westbound		Northbound		Southbound					
			Auto	LT	HT	Auto	LT	HT	Auto	LT	HT			
6:00 AM - 9:00 AM														
6:00 AM	-	6:15 AM												
6:15 AM	-	6:30 AM												
6:30 AM	-	6:45 AM												
6:45 AM	-	7:00 AM												
7:00 AM	-	7:15 AM												
7:15 AM	-	7:30 AM	18	1	2	0	0	0	199	10	2			
7:30 AM	-	7:45 AM	20	0	1	0	0	0	192	7	3			
7:45 AM	-	8:00 AM	27	2	0	0	0	0	170	20	12			
8:00 AM	-	8:15 AM	25	1	0	0	0	0	199	12	6			
8:15 AM	-	8:30 AM												
8:30 AM	-	8:45 AM												
8:45 AM	-	9:00 AM												
Total by Category			90	4	3	0	0	0	760	49	23	723	39	21
Total			97			0			832			783		
Percentage			92.8%	4.1%	3.1%	0%	0%	0%	91.3%	5.9%	2.8%	92.3%	5.0%	2.7%
Percent Heavy Vehicles				3%			#DIV/0!			3%			3%	
2:00 PM - 8:00 PM														
2:00 PM	-	2:15 PM												
2:15 PM	-	2:30 PM												
2:30 PM	-	2:45 PM												
2:45 PM	-	3:00 PM												
3:00 PM	-	3:15 PM												
3:15 PM	-	3:30 PM												
3:30 PM	-	3:45 PM												
3:45 PM	-	4:00 PM												
4:00 PM	-	4:15 PM												
4:15 PM	-	4:30 PM												
4:30 PM	-	4:45 PM	10	1	0	0	0	0	285	1	2	167	3	7
4:45 PM	-	5:00 PM	9	0	0	0	0	0	268	7	3	166	5	5
5:00 PM	-	5:15 PM	6	1	0	0	0	0	263	5	4	163	4	2
5:15 PM	-	5:30 PM	10	0	0	0	0	0	266	1	3	178	6	3
5:30 PM	-	5:45 PM												
5:45 PM	-	6:00 PM												
6:00 PM	-	6:15 PM												
6:15 PM	-	6:30 PM												
6:30 PM	-	6:45 PM												
6:45 PM	-	7:00 PM												
7:00 PM	-	7:15 PM												
7:15 PM	-	7:30 PM												
7:30 PM	-	7:45 PM												
7:45 PM	-	8:00 PM												
Total by Category			35	2	0	0	0	0	1082	14	12	674	18	17
Total			37			0			1108			709		
Percentage			95.5%	5%	0%	0.0%	0.0%	0.0%	97.7%	1.3%	1.1%	95.1%	2.5%	2.4%
Percent Heavy Vehicles				0%			#DIV/0!			1%			2%	

GENERAL INFORMATION

PROJECT NAME: Third Catkill & Delaware Aqueduct
 PROJECT NO: 40337-0000
 DATE: April 5, 2011
 ANALYST: TMM

Auto = Motorcycles, Car, 4x4, Caravans, Taxi, Limos, Vans, Pick-ups
 LT, Truck (LT) = Single unit - 2 axle 6-tire vehicles
 Hwy, Truck (HT) = 3 + axle

INTERSECTION INFORMATION

SURVEY DATE: December 15, 2010 - Wednesday
 INTERSECTION: STREET (E-W): Chelsea Road (CR 92)
 STREET (N-S): NYS Route 9D

TRAFFIC VOLUMES

Time Period	Begin	End	Eastbound		Westbound		Northbound		Southbound	
			Auto	LT	HT	Auto	LT	HT	Auto	LT
6:00 AM - 9:00 AM										
6:00 AM - 6:15 AM	6:00 AM	6:15 AM								
6:15 AM - 6:30 AM	6:15 AM	6:30 AM								
6:30 AM - 6:45 AM	6:30 AM	6:45 AM								
6:45 AM - 7:00 AM	6:45 AM	7:00 AM								
7:00 AM - 7:15 AM	7:00 AM	7:15 AM	41	2	2	6	1	1	135	10
7:15 AM - 7:30 AM	7:15 AM	7:30 AM	37	2	2	8	2	2	191	12
7:30 AM - 7:45 AM	7:30 AM	7:45 AM	45	1	1	12	1	1	167	8
7:45 AM - 8:00 AM	7:45 AM	8:00 AM	25	3	3	14	2	2	159	5
8:00 AM - 8:15 AM	8:00 AM	8:15 AM								
8:15 AM - 8:30 AM	8:15 AM	8:30 AM								
8:30 AM - 8:45 AM	8:30 AM	8:45 AM								
8:45 AM - 9:00 AM	8:45 AM	9:00 AM								
Total by Category			148	8	8	40	6	6	652	35
Total			164	164	52	52	722	722	794	21
Percentage			90.2%	4.9%	4.9%	7.7%	1.2%	1.2%	90.3%	4.8%
Percent Heavy Vehicles			5%	5%	12%	12%	12%	5%	95.0%	2.5%
2:00 PM - 8:00 PM										
2:00 PM - 2:15 PM	2:00 PM	2:15 PM								
2:15 PM - 2:30 PM	2:15 PM	2:30 PM								
2:30 PM - 2:45 PM	2:30 PM	2:45 PM								
2:45 PM - 3:00 PM	2:45 PM	3:00 PM								
3:00 PM - 3:15 PM	3:00 PM	3:15 PM								
3:15 PM - 3:30 PM	3:15 PM	3:30 PM								
3:30 PM - 3:45 PM	3:30 PM	3:45 PM								
3:45 PM - 4:00 PM	3:45 PM	4:00 PM								
4:00 PM - 4:15 PM	4:00 PM	4:15 PM								
4:15 PM - 4:30 PM	4:15 PM	4:30 PM								
4:30 PM - 4:45 PM	4:30 PM	4:45 PM	17	0	0	35	1	0	219	5
4:45 PM - 5:00 PM	4:45 PM	5:00 PM	24	0	0	26	1	0	224	2
5:00 PM - 5:15 PM	5:00 PM	5:15 PM	21	0	0	32	0	0	199	4
5:15 PM - 5:30 PM	5:15 PM	5:30 PM	15	0	0	36	0	0	237	3
5:30 PM - 5:45 PM	5:30 PM	5:45 PM								
5:45 PM - 6:00 PM	5:45 PM	6:00 PM								
6:00 PM - 6:15 PM	6:00 PM	6:15 PM								
6:15 PM - 6:30 PM	6:15 PM	6:30 PM								
6:30 PM - 6:45 PM	6:30 PM	6:45 PM								
6:45 PM - 7:00 PM	6:45 PM	7:00 PM								
7:00 PM - 7:15 PM	7:00 PM	7:15 PM								
7:15 PM - 7:30 PM	7:15 PM	7:30 PM								
7:30 PM - 7:45 PM	7:30 PM	7:45 PM								
7:45 PM - 8:00 PM	7:45 PM	8:00 PM								
Total by Category			77	0	0	129	2	0	879	14
Total			77	77	131	131	896	896	972	18
Percentage			100%	0%	0%	98.5%	1.5%	0.0%	98.1%	1.6%
Percent Heavy Vehicles			0%	0%	0%	0%	0%	0.3%	97.2%	2.2%

GENERAL INFORMATION

PROJECT NAME: Third Gaiskill & Delaware Aqueduct
 PROJECT NO.: 40337-0000
 DATE: April 7, 2011
 ANALYST: TMM

Auto = Motorcycles, Car, 4x4, Caravans, Taxi, Limos, Vans, Pick-ups
 Lt Truck (LT) = Single unit - 2 axle 6-tire vehicles
 Hwy. Truck (HT) = 3 + axle

INTERSECTION INFORMATION

SURVEY DATE: December 14, 2010 - Tuesday
 INTERSECTION: STREET (E-W): Fosterstown Road
 STREET (N-S): Albany Post Road (9W)

TRAFFIC VOLUMES

Time Period	Eastbound		Westbound		Northbound		Southbound	
	Auto	LT	Auto	LT	Auto	LT	Auto	LT
6:00 AM - 9:00 AM								
6:00 AM - 6:15 AM								
6:15 AM - 6:30 AM								
6:30 AM - 6:45 AM								
6:45 AM - 7:00 AM								
7:00 AM - 7:15 AM	94	1	0	0	18	0	190	13
7:15 AM - 7:30 AM	107	0	0	0	14	0	169	4
7:30 AM - 7:45 AM	110	0	0	0	11	0	196	6
7:45 AM - 8:00 AM	154	0	3	0	12	0	153	10
8:00 AM - 8:15 AM								
8:15 AM - 8:30 AM								
8:30 AM - 8:45 AM								
8:45 AM - 9:00 AM								
Total by Category	465	1	3	0	55	0	708	33
Total	469	1	3	0	55	0	758	17
Percentage	99.1%	0.2%	0.5%	0%	100.0%	0%	93.4%	4.4%
Percent Heavy Vehicles		1%		0%		0%		2%
2:00 PM - 8:00 PM								
2:00 PM - 2:15 PM								
2:15 PM - 2:30 PM								
2:30 PM - 2:45 PM								
2:45 PM - 3:00 PM								
3:00 PM - 3:15 PM								
3:15 PM - 3:30 PM								
3:30 PM - 3:45 PM								
3:45 PM - 4:00 PM								
4:00 PM - 4:15 PM								
4:15 PM - 4:30 PM								
4:30 PM - 4:45 PM	38	0	0	0	25	0	293	9
4:45 PM - 5:00 PM	52	0	0	0	38	0	286	7
5:00 PM - 5:15 PM	45	0	0	0	16	0	240	6
5:15 PM - 5:30 PM	52	1	0	0	42	0	280	5
5:30 PM - 5:45 PM								
5:45 PM - 6:00 PM								
6:00 PM - 6:15 PM								
6:15 PM - 6:30 PM								
6:30 PM - 6:45 PM								
6:45 PM - 7:00 PM								
7:00 PM - 7:15 PM								
7:15 PM - 7:30 PM								
7:30 PM - 7:45 PM								
7:45 PM - 8:00 PM								
Total by Category	187	1	0	0	121	0	1099	27
Total	188	1	0	0	121	0	1137	11
Percentage	99%	1%	0%	0%	100.0%	0.0%	96.7%	2.4%
Percent Heavy Vehicles		0%		0%		0%		1%

GENERAL INFORMATION

PROJECT NAME:	Third Catkill & Delaware Aqueduct
PROJECT NO.:	40337-0000
DATE:	April 5, 2011
ANALYST:	TMM

Auto = Motorcycles, Car, 4x4, Caravans, Taxi, Limos, Vans, Pick-ups
 Lt. Truck (LT) = Single unit - 2 axle 6-tire vehicles
 Hvy. Truck (HT) = 3 + axle

INTERSECTION INFORMATION

SURVEY DATE:	December 16, 2010 - Thursday
INTERSECTION:	STREET (E-W): Main Street/NYS Route 52
	STREET (N-S): Jackson Street (CR 35)

TRAFFIC VOLUMES

Time Period	Begin	End	Eastbound		Westbound		Northbound		Southbound				
			Auto	LT	Auto	LT	Auto	LT	Auto	LT	HT		
6:00 AM - 9:00 AM													
6:00 AM	-	6:15 AM											
6:15 AM	-	6:30 AM											
6:30 AM	-	6:45 AM											
6:45 AM	-	7:00 AM											
7:00 AM	-	7:15 AM	84	8	86	5	0	11	1	0			
7:15 AM	-	7:30 AM	113	12	106	7	1	11	2	0			
7:30 AM	-	7:45 AM	156	8	117	7	1	8	0	0			
7:45 AM	-	8:00 AM	120	9	95	5	1	9	0	0			
8:00 AM	-	8:15 AM											
8:15 AM	-	8:30 AM											
8:30 AM	-	8:45 AM											
8:45 AM	-	9:00 AM											
Total by Category			473	37	404	24	3	39	3	1	259	17	3
Total			516	431	94%	6%	1%	90.7%	7.0%	2.3%	92.8%	6.1%	1.1%
Percentages			91.7%	7.2%	1.2%	1%	2%	90.0%	0.0%	0.0%	92.8%	6.1%	1.1%
Percent Heavy Vehicles			1%	1%	1%	1%	2%	1%	1%	1%	1%	1%	1%
2:00 PM - 8:00 PM													
2:00 PM	-	2:15 PM											
2:15 PM	-	2:30 PM											
2:30 PM	-	2:45 PM											
2:45 PM	-	3:00 PM											
3:00 PM	-	3:15 PM											
3:15 PM	-	3:30 PM											
3:30 PM	-	3:45 PM											
3:45 PM	-	4:00 PM											
4:00 PM	-	4:15 PM											
4:15 PM	-	4:30 PM											
4:30 PM	-	4:45 PM	190	0	152	0	0	73	0	0	74	0	0
4:45 PM	-	5:00 PM	166	0	132	0	0	68	0	0	94	0	0
5:00 PM	-	5:15 PM	195	0	150	0	0	68	0	0	53	0	0
5:15 PM	-	5:30 PM	159	0	136	0	1	61	0	0	49	0	0
5:30 PM	-	5:45 PM											
5:45 PM	-	6:00 PM											
6:00 PM	-	6:15 PM											
6:15 PM	-	6:30 PM											
6:30 PM	-	6:45 PM											
6:45 PM	-	7:00 PM											
7:00 PM	-	7:15 PM											
7:15 PM	-	7:30 PM											
7:30 PM	-	7:45 PM											
7:45 PM	-	8:00 PM											
Total by Category			730	0	570	0	1	270	0	0	270	0	0
Total			732	732	99.8%	0.0%	0.2%	100.0%	0.0%	0.0%	100.0%	0.0%	0.0%
Percentage			100%	0%	0%	0%	0%	100.0%	0.0%	0.0%	100.0%	0.0%	0.0%
Percent Heavy Vehicles			0%	0%	0%	0%	0%	0%	0%	0%	0%	0%	0%