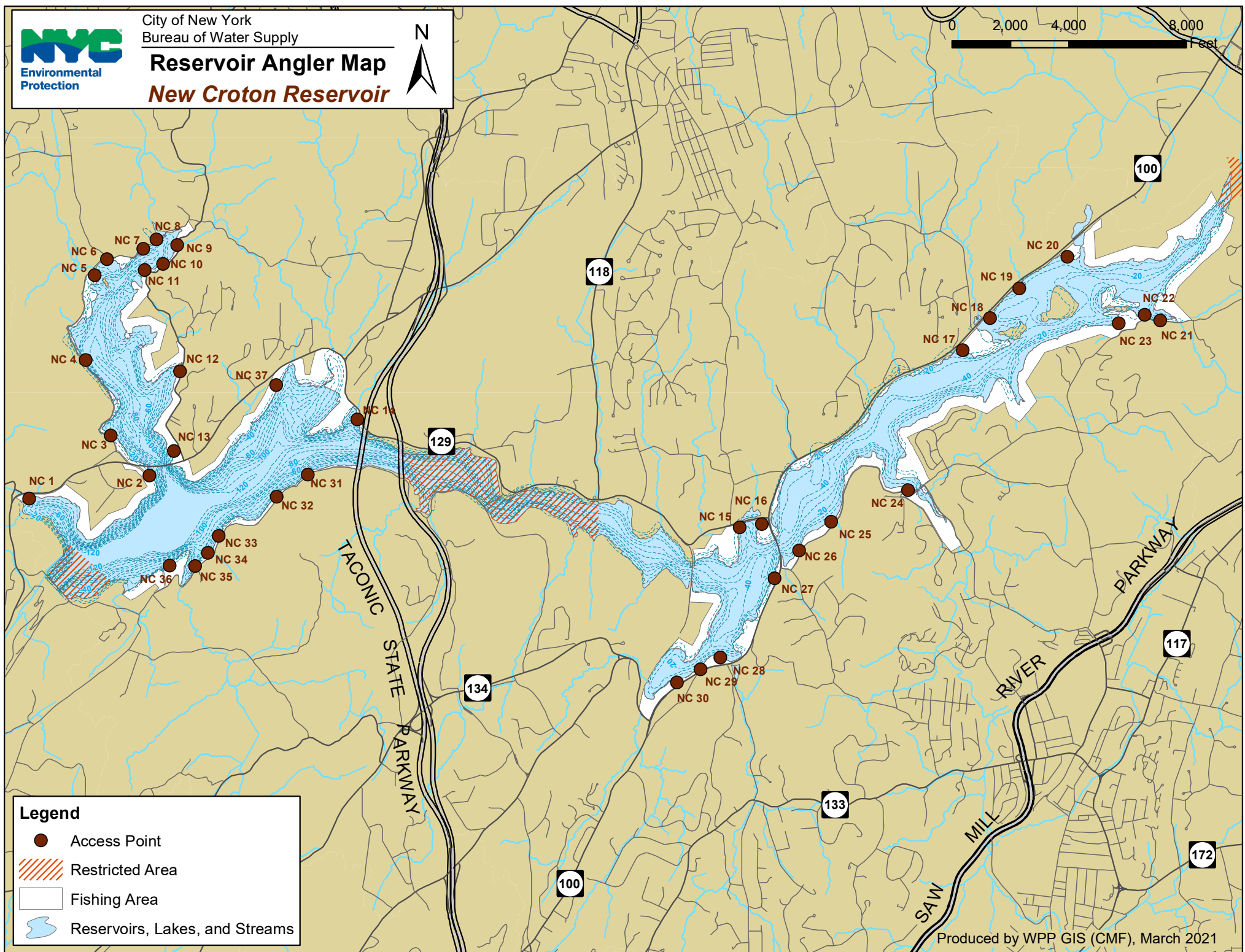




City of New York
Bureau of Water Supply

Reservoir Angler Map

New Croton Reservoir



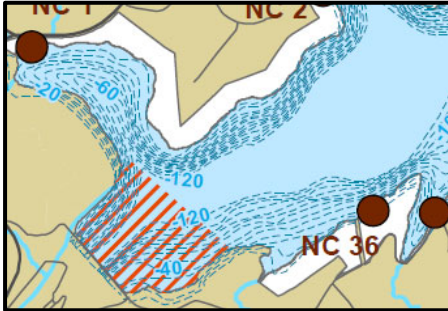
Legend

- Access Point
- ▨ Restricted Area
- Fishing Area
- Reservoirs, Lakes, and Streams

NEW CROTON

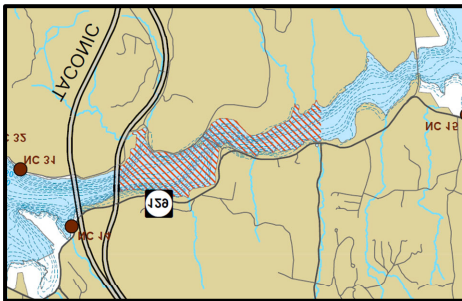
Dam and Spillway area:

The spillway and dam are located at the western end of the reservoir. The area closed to boating extends from the shoreline of the westernmost cove southeast to the opposite shoreline.



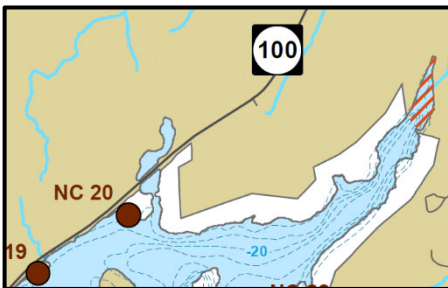
Southbound Taconic Parkway Bridge to Intersection of Routes 118 & 129:

The section between the northbound bridge of the Taconic Parkway and extending east to the intersection of route 118 and route 129 of the reservoir is closed to boating. The area east of the restricted area, which was previous restricted, is now open to boating as of March 2021.



Eastern End

The area 500' below the Muscoot spillway is restricted.



General Restrictions:

- *Please stay back 500' from all buildings and water supply structures*
- *No floating booms or structure shall be crossed, and if present, shall serve as a marker for restricted areas.*
- *No trespassing on islands*