Evacuation Zones and Evacuation Centers | Manhattan

FOR OFFICIAL USE ONLY

Source: NYCEM GIS/ GIS Track-It #118506

Produced: 27 JUL 2020 11:30

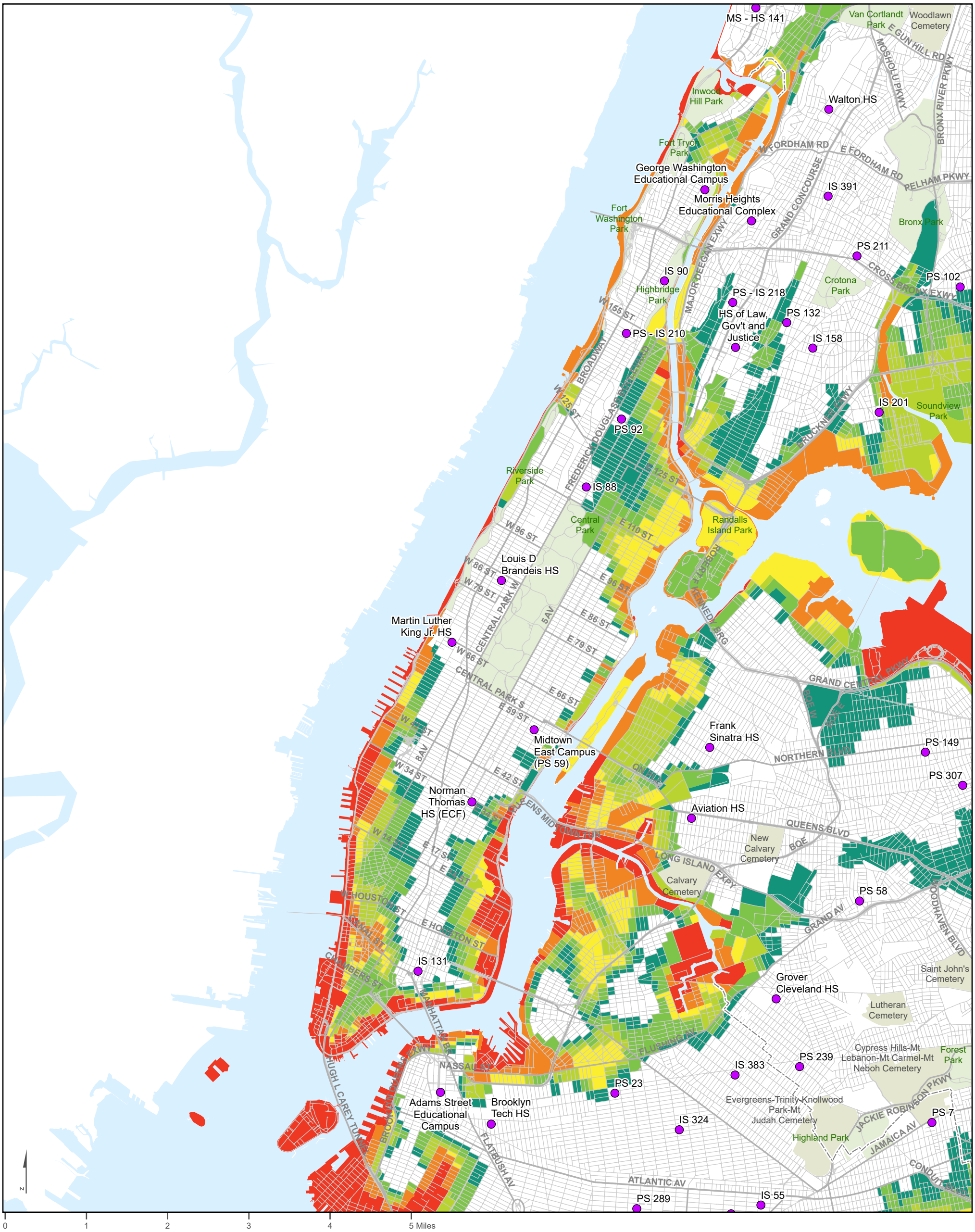

Evacuation Center	Address
IS 88	215 W 114 Street
Norman Thomas HS (ECF)	111 E 33 Street
George Washington Educational Campus	549 Audobon Avenue
IS 90	21 Jumel Place
Martin Luther King Jr. HS	122 Amsterdam Avenue
Midtown East Campus (PS 59)	233 E 56 Street
IS 131	100 Hester Street
PS 92	222 W 134 Street
PS - IS 210	501-503 W 152 Street
Louis D Brandeis HS	145 W 84 Street

Evacuation center

Major road

Street

Evacuation zone

- Zone 1
- Zone 2
- Zone 3
- Zone 4
- Zone 5
- Zone 6

NYC Emergency Management

Evacuation Zones and Evacuation Centers | Bronx

FOR OFFICIAL USE ONLY

Source: NYCEM GIS/ GIS Track-It #118506

Produced: 27 JUL 2020 11:30

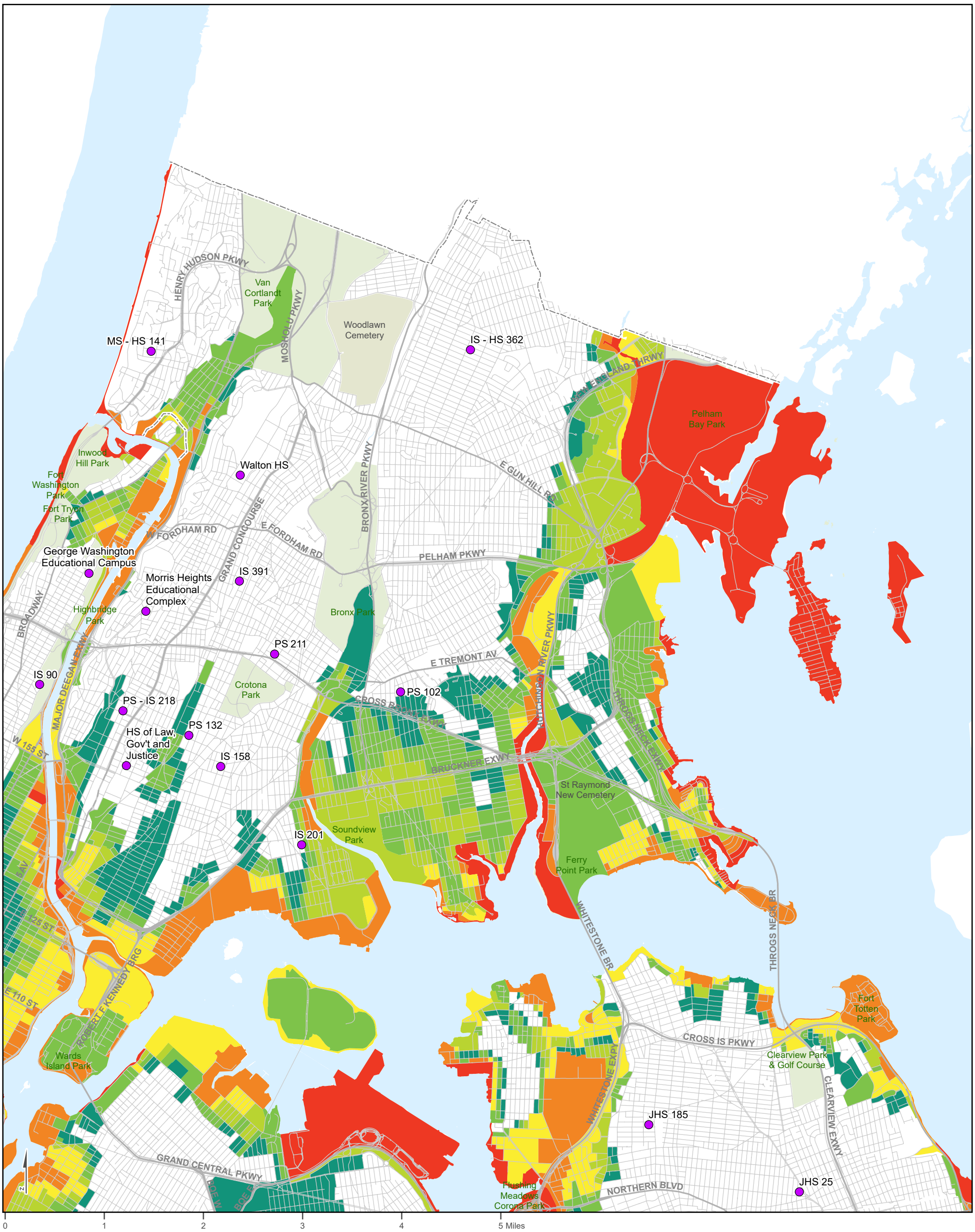

Evacuation Center	Address
PS 102	1827 Archer Street
MS - HS 141	660 W 237 Street
IS 201	730 Bryant Avenue
PS 211	1919 Prospect Avenue
IS 391	2225 Webster Avenue
PS 132	1245 Washington Avenue
IS - HS 362	921 E 228 Street
PS - IS 218	1220 Gerard Avenue
HS of Law, Gov't and Justice	244 E 163 Street
Walton HS	2780 Reservoir Avenue
IS 158	800 Home Street
Morris Heights Educational Complex	1780 Dr. Martin Luther King Jr. Blvd

Evacuation center

Major road

Street

Evacuation zone

Zone 1

Zone 2

Zone 3

Zone 4

Zone 5

Zone 6

NYC Emergency Management

Evacuation Zones and Evacuation Centers | Brooklyn

FOR OFFICIAL USE ONLY

Source: NYCEM GIS/ GIS Track-It #118506

Produced: 27 JUL 2020 11:30

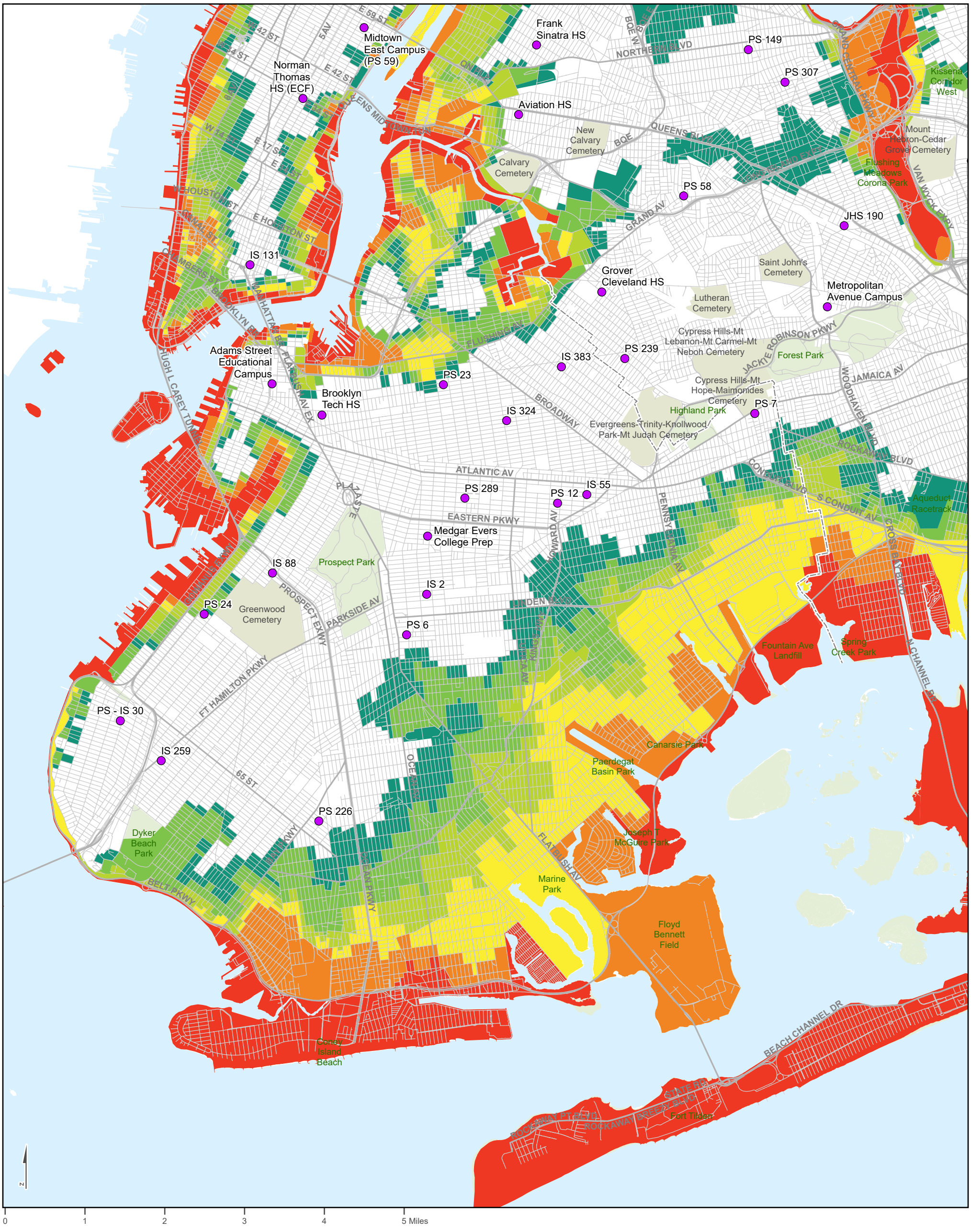

Evacuation Center	Address
PS 289	900 St Marks Avenue
IS 88	544 7 Avenue
IS 259	7305 Ft Hamilton Parkway
PS 23	545 Willoughby Avenue
Brooklyn Tech HS	29 Ft Greene Place
PS 24	427 38 Street
IS 383	1300 Greene Avenue
PS 7	858 Jamaica Avenue
Adams Street Educational Campus	283 Adams Street

Evacuation Center	Address
IS 324	800 Gates Avenue
IS 55	2021 Bergen Street
PS 226	6006 23 Avenue
IS 2	655 Parkside Avenue
PS - IS 30	7002 4 Avenue
Medgar Evers College Prep	1186 Carroll Street
PS 6	43 Snyder Avenue
PS 12	430 Howard Avenue

Evacuation center

Major road

Street

Evacuation zone

- Zone 1
- Zone 2
- Zone 3
- Zone 4
- Zone 5
- Zone 6

NYC Emergency Management

Evacuation Zones and Evacuation Centers | Queens

FOR OFFICIAL USE ONLY

Source: NYCEM GIS/ GIS Track-It #118506

Produced: 27 JUL 2020 11:30

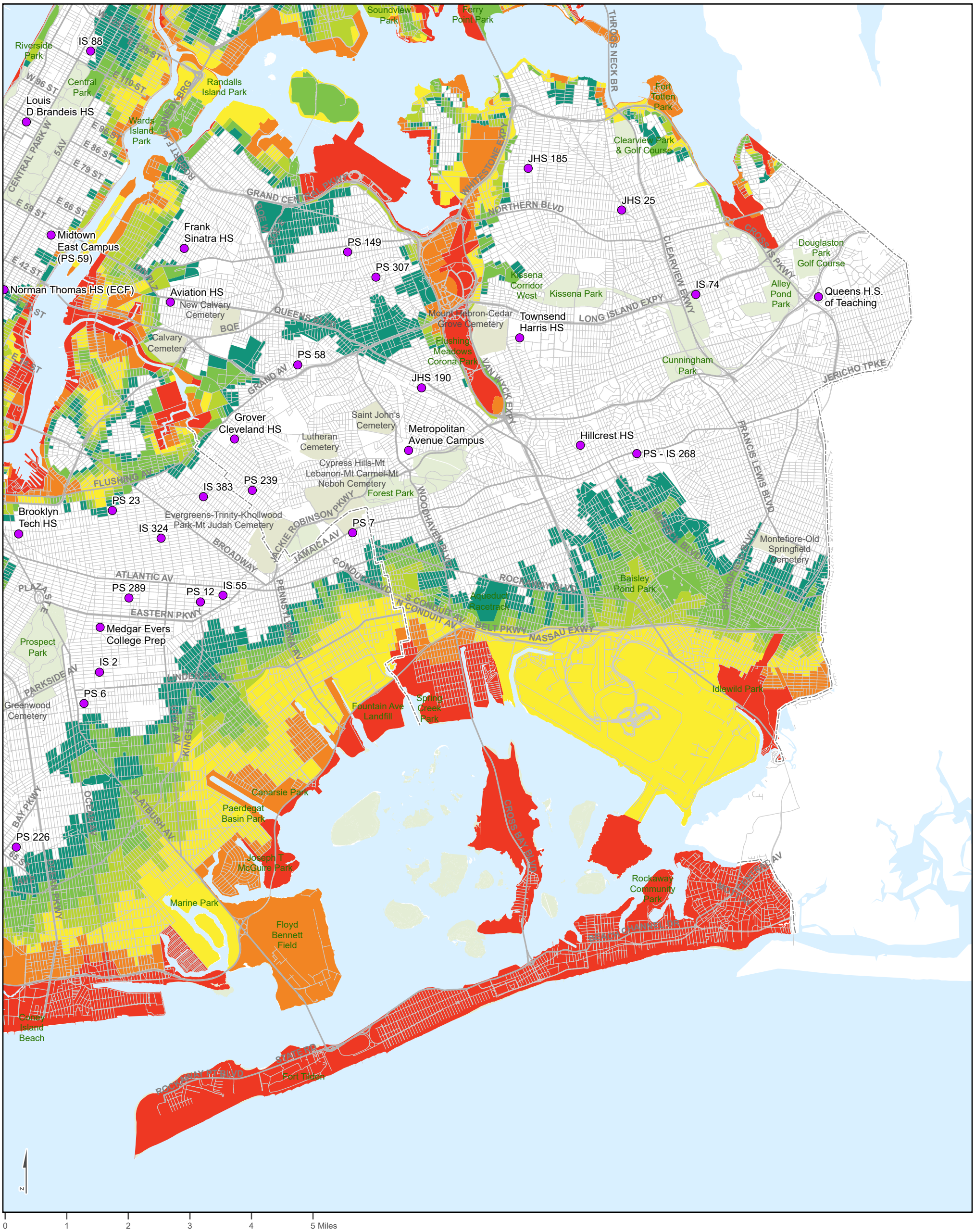

Evacuation Center	Address
JHS 185	147-26 25 Drive
JHS 190	68-17 Austin Street
PS 149	93-11 34 Avenue
PS 58	72-24 Grand Avenue
IS 74	61-15 Oceania Street
Frank Sinatra HS	35-12 35th Avenue
PS 307	40-20 100 Street
Hillcrest HS	160-05 Highland Avenue

Evacuation Center	Address
Aviation HS	45-30 36 Street
Grover Cleveland HS	21-27 Himrod Street
Townsend Harris HS	149-11 Melbourne Avenue
PS - IS 268	92-07 175 Street
JHS 25	34-65 192 Street
Queens H.S. of Teaching	74-20 Commonwealth Blvd
PS 239	17-15 Weirfield Street
Metropolitan Avenue Campus	91-30 Metropolitan Avenue

Evacuation center

Major road

Street

Evacuation zone

- Zone 1
- Zone 2
- Zone 3
- Zone 4
- Zone 5
- Zone 6

NYC Emergency Management

Evacuation Zones and Evacuation Centers | Staten Island

FOR OFFICIAL USE ONLY

Source: NYCEM GIS/ GIS Track-It #118506

Produced: 27 JUL 2020 11:30

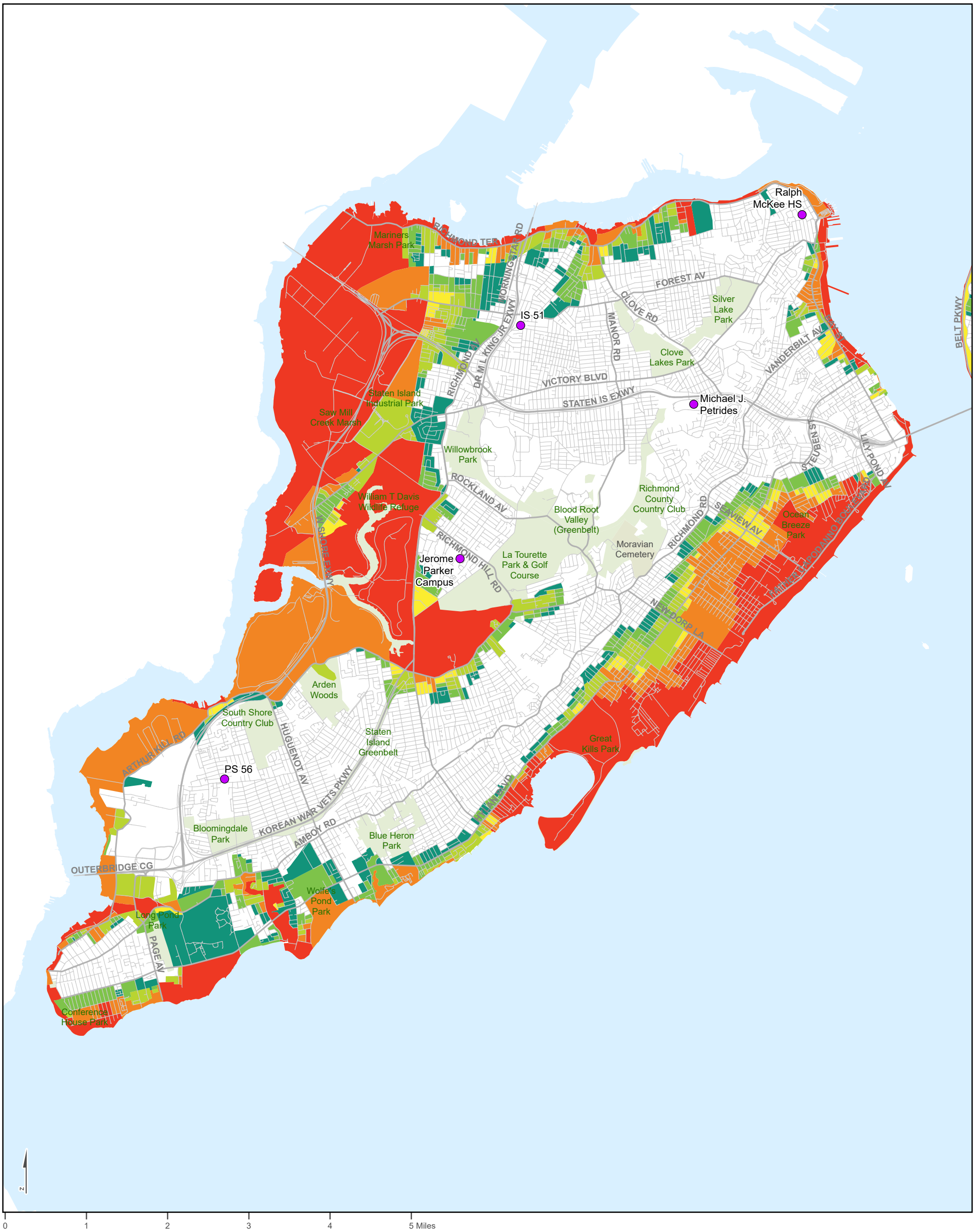

Evacuation Center	Address
Jerome Parker Campus	100 Essex Drive
Michael J. Petrides	715 Ocean Terrace
IS 51	20 Houston Street
PS 56	250 Kramer Avenue
Ralph McKee HS	290 St Marks Place

Evacuation center

Major road

Street

Evacuation zone

- Zone 1
- Zone 2
- Zone 3
- Zone 4
- Zone 5
- Zone 6

NYC Emergency Management