

PROJECT AREA

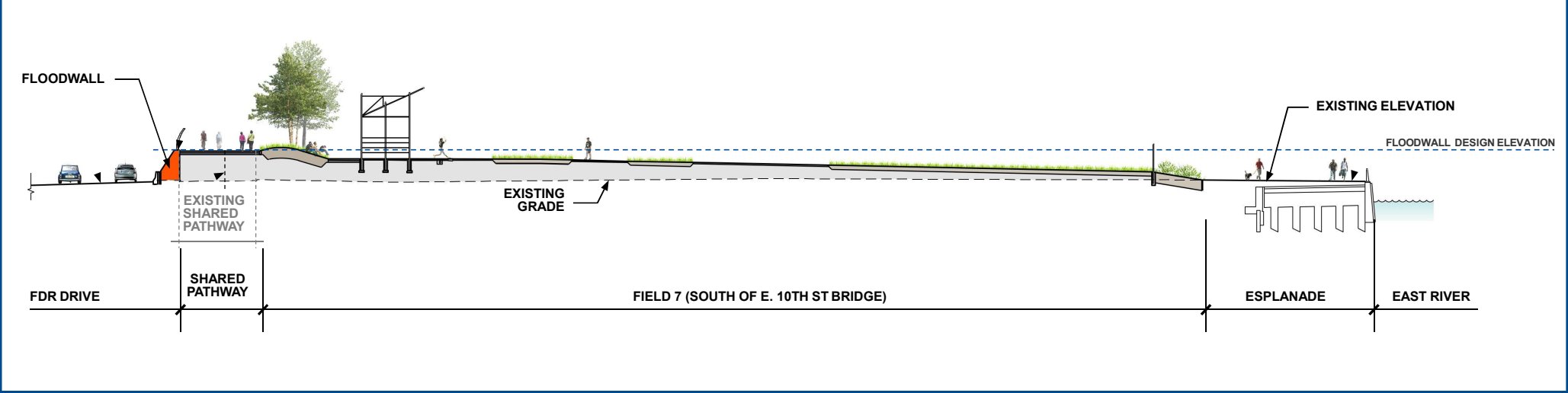


- ESCR LIMIT OF WORK
- RAISE THE PARK AREA

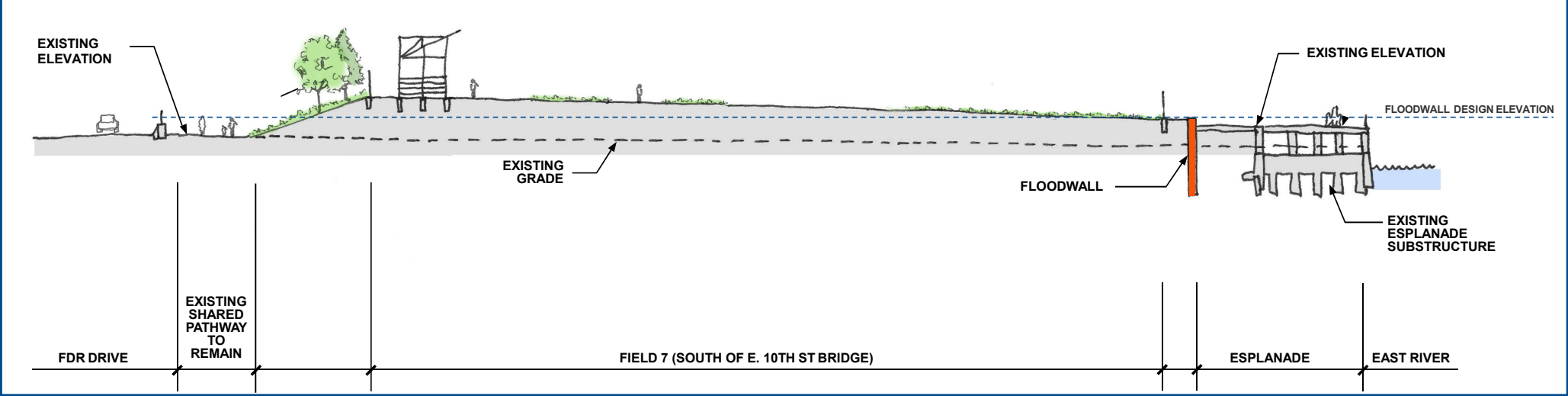
FIELD 7 SECTION



PREVIOUS PLAN – FLOOD PROTECTION ALONG THE FDR



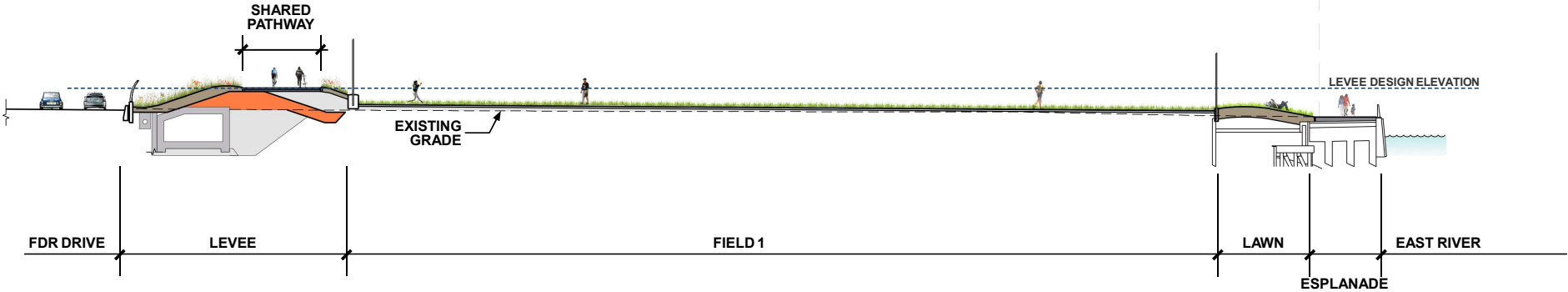
CURRENT PLAN – FLOOD PROTECTION ALONG THE EAST RIVER



FIELD 1 (DELANCEY ST. AREA) SECTION



PREVIOUS PLAN – FLOOD PROTECTION ALONG THE FDR



CURRENT PLAN – FLOOD PROTECTION ALONG THE EAST RIVER

