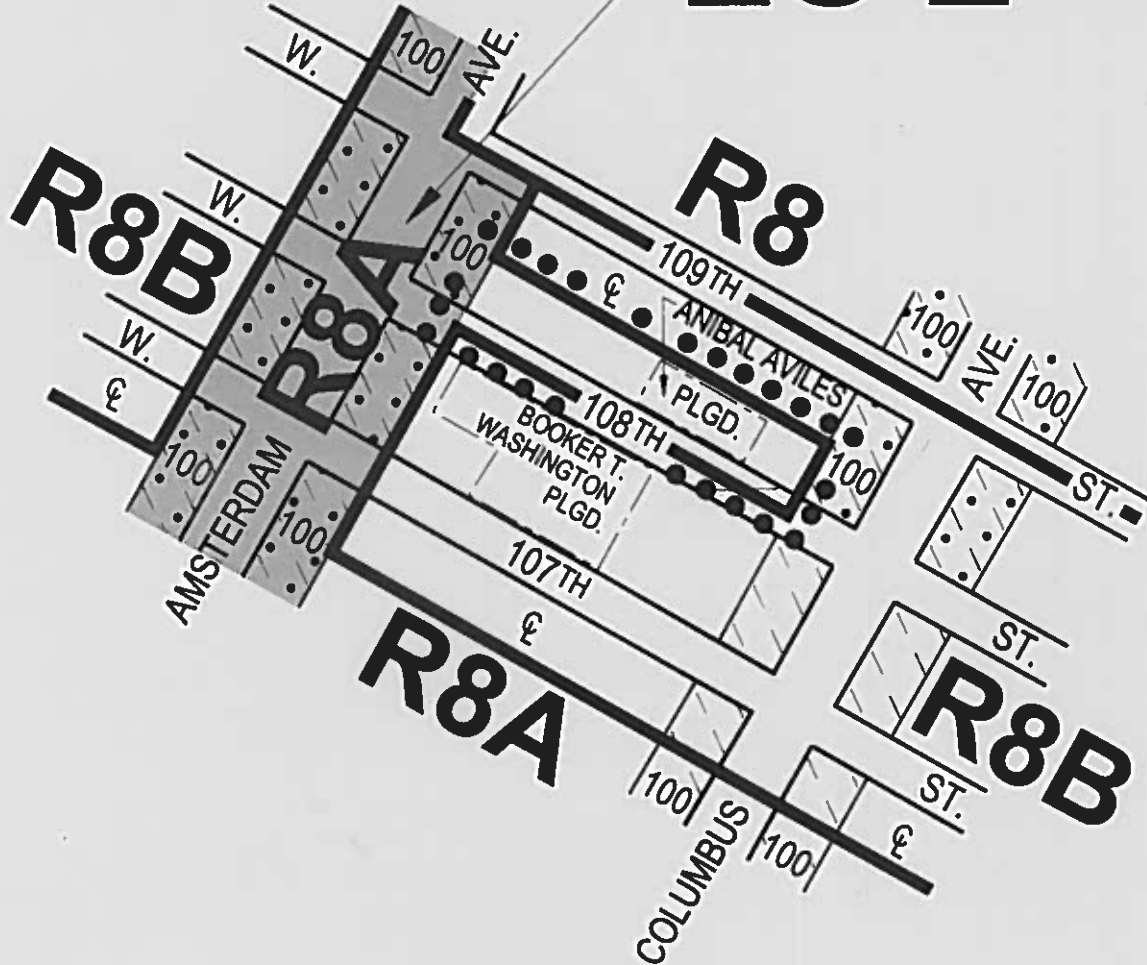


EC-2



CITY PLANNING COMMISSION
 CITY OF NEW YORK
 DIAGRAM SHOWING PROPOSED
ZONING CHANGE
 ON SECTIONAL MAP

5d

BOROUGH OF
MANHATTAN








New York, Certification Date
OCTOBER 16, 2017

S. Lenard
 S. Lenard, Director
 Technical Review Division



NOTE:

-  Indicates Zoning District Boundary.
-  The area enclosed by the dotted line is proposed to be rezoned by changing an existing R8B District to an R8A District.
-  Indicates a C1-5 District.
-  Indicates a C2-5 District.
-  **EC-2** Indicates a Special Enhanced Commercial District-2 (**EC-2**).

NOTE: THIS DIAGRAM IS FOR ILLUSTRATIVE PURPOSES ONLY.