




New York City  
Housing Authority

# Albany and Albany II



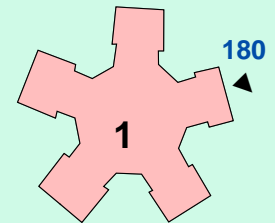
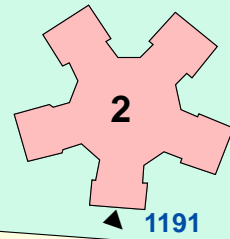
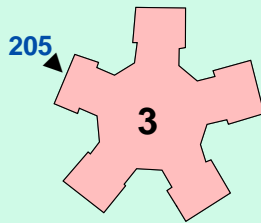
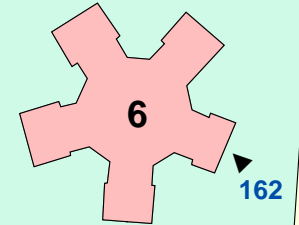
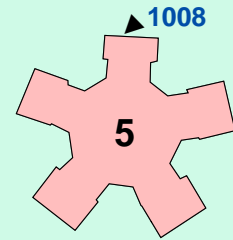
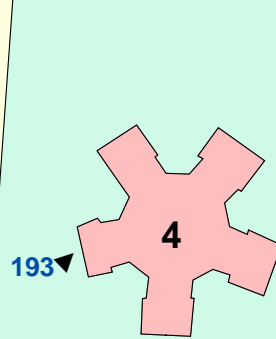
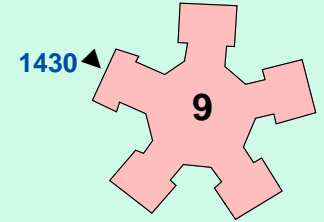
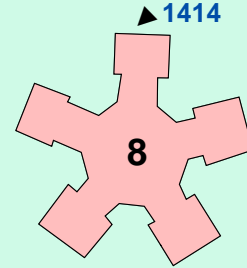
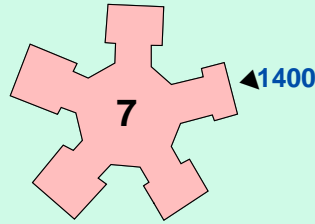
ST MARK'S AV

ALBANY AV

PROSPECT PL

TROY AV

(Albany II)



## Legend

- NYCHA Tax Lot Boundary
- NYCHA Buildings with Building & Address Numbers
- Water
- Parks and Open Space
- Streets
- Buildings
- Entrance



## ALBANY

BLDG#	BIN#	M	SH#	ADDRESS	ZIP CODE	BLOCK	LOT	AMP#	FACILITY
1	3324615		001	1229 PARK PLACE	11213	1352	80	NY005010310	DEVELOPMENT MANAGEMENT OFFICE
1	3324615	M	001	180 TROY AVENUE	11213	1352	80	NY005010310	
2	3324614	M	002	1191 PARK PLACE	11213	1352	80	NY005010310	
3	3324613		003	1185 PARK PLACE	11213	1352	80	NY005010310	DAY CARE CENTER
3	3324613	M	003	205 ALBANY AVENUE	11213	1352	80	NY005010310	
4	3324612	M	004	193 ALBANY AVENUE	11213	1352	80	NY005010310	BOILER
5	3324609	M	005	1008 SAINT MARKS AVENUE	11213	1352	80	NY005010310	
6	3324617	M	006	162 TROY AVENUE	11213	1352	80	NY005010310	
6	3324617		006	164 TROY AVENUE	11213	1352	80	NY005010310	COMMUNITY CENTER

## ALBANY II

BLDG#	BIN#	M	SH#	ADDRESS	ZIP CODE	BLOCK	LOT	AMP#	FACILITY
7	3324611	M	007	1400 BERGEN STREET	11213	1352	1	NY005010310	
8	3324609	M	008	1414 BERGEN STREET	11213	1352	1	NY005010310	
9	3324610	M	009	1430 BERGEN STREET	11213	1352	1	NY005010310	

**NOTE:**

*BLDG# = Building #*

*SH# = Stairhall # (Account # for FHA)*

*M = Residential Mailing Address*

*BIN# = Building Identification Number*

*AMP# = Abbreviation for Asset Management Project (AMP) Numbers*

*Revised as of 03/31/2011*