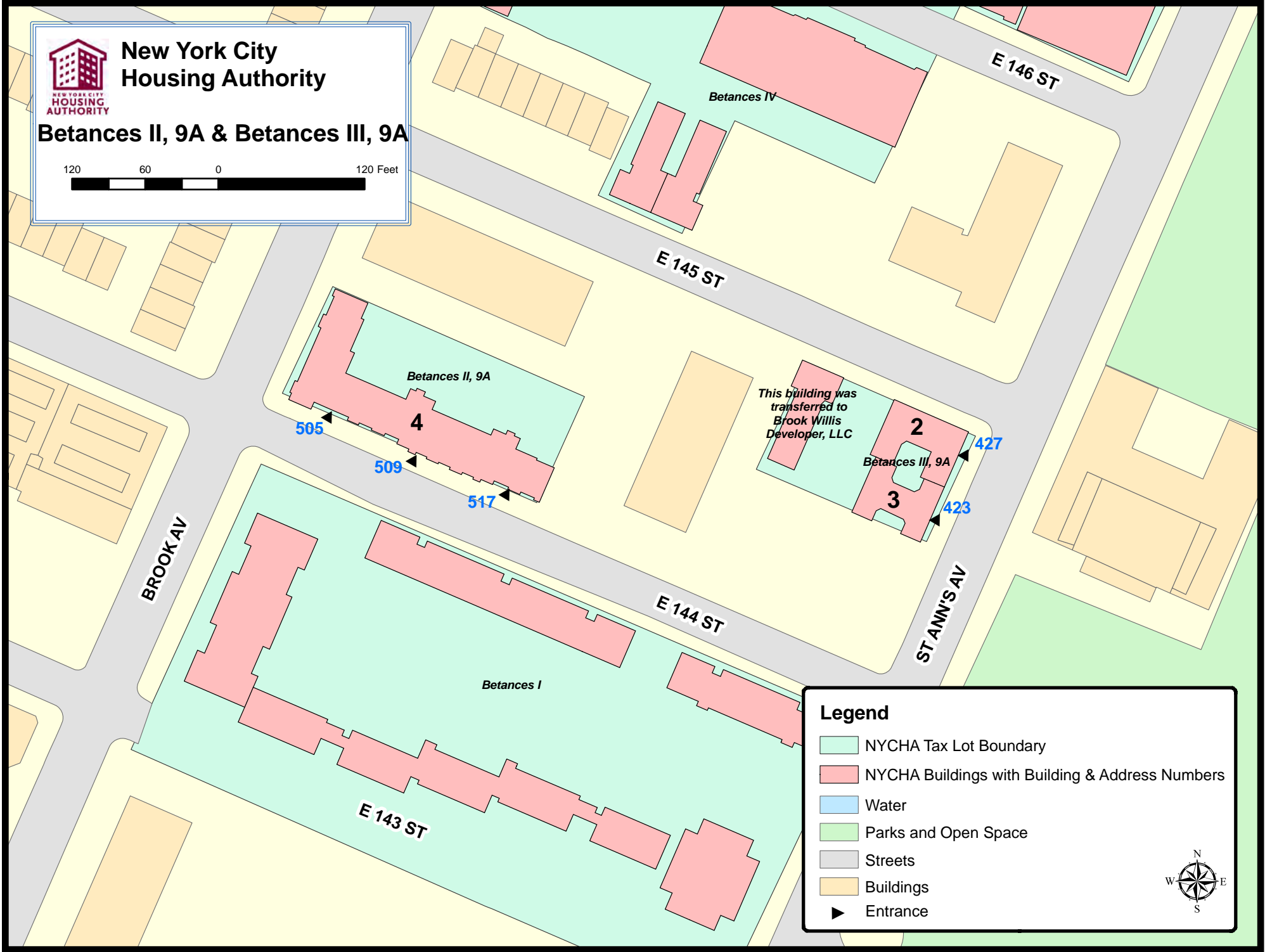






New York City Housing Authority

Betances II, 9A & Betances III, 9A



Legend

- NYCHA Tax Lot Boundary
- NYCHA Buildings with Building & Address Numbers
- Water
- Parks and Open Space
- Streets
- Buildings
- Entrance



BETANCES II, 9A

BLDG#	BIN #	M	SH#	ADDRESS	ZIP CODE	BLOCK	LOT	AMP#	FACILITY
4	2000102	M	014	505 EAST 144TH STREET	10454	2271	1	NY005012110	
4	2000102	M	015	509 EAST 144TH STREET	10454	2271	1	NY005012110	BOILER
4	2000102		016	511 EAST 144TH STREET	10454	2271	1	NY005012110	
4	2000102	M	016	517 EAST 144TH STREET	10454	2271	1	NY005012110	

BETANCES III, 9A

BLDG#	BIN #	M	SH#	ADDRESS	ZIP CODE	BLOCK	LOT	AMP#	FACILITY
2	2090998	M	018	427 SAINT ANNS AVENUE	10454	2271	20	NY005012110	BOILER
3	2090997	M	017	423 SAINT ANNS AVENUE	10454	2271	20	NY005012110	

NOTE:

BLDG# = Building #

SH# = Stairhall # (Account # for FHA)

M = Residential Mailing Address

BIN# = Building Identification Number

AMP# = Abbreviation for Asset Management Project (AMP) Numbers

Revised as of 03/31/2011