



New York City  
Housing Authority

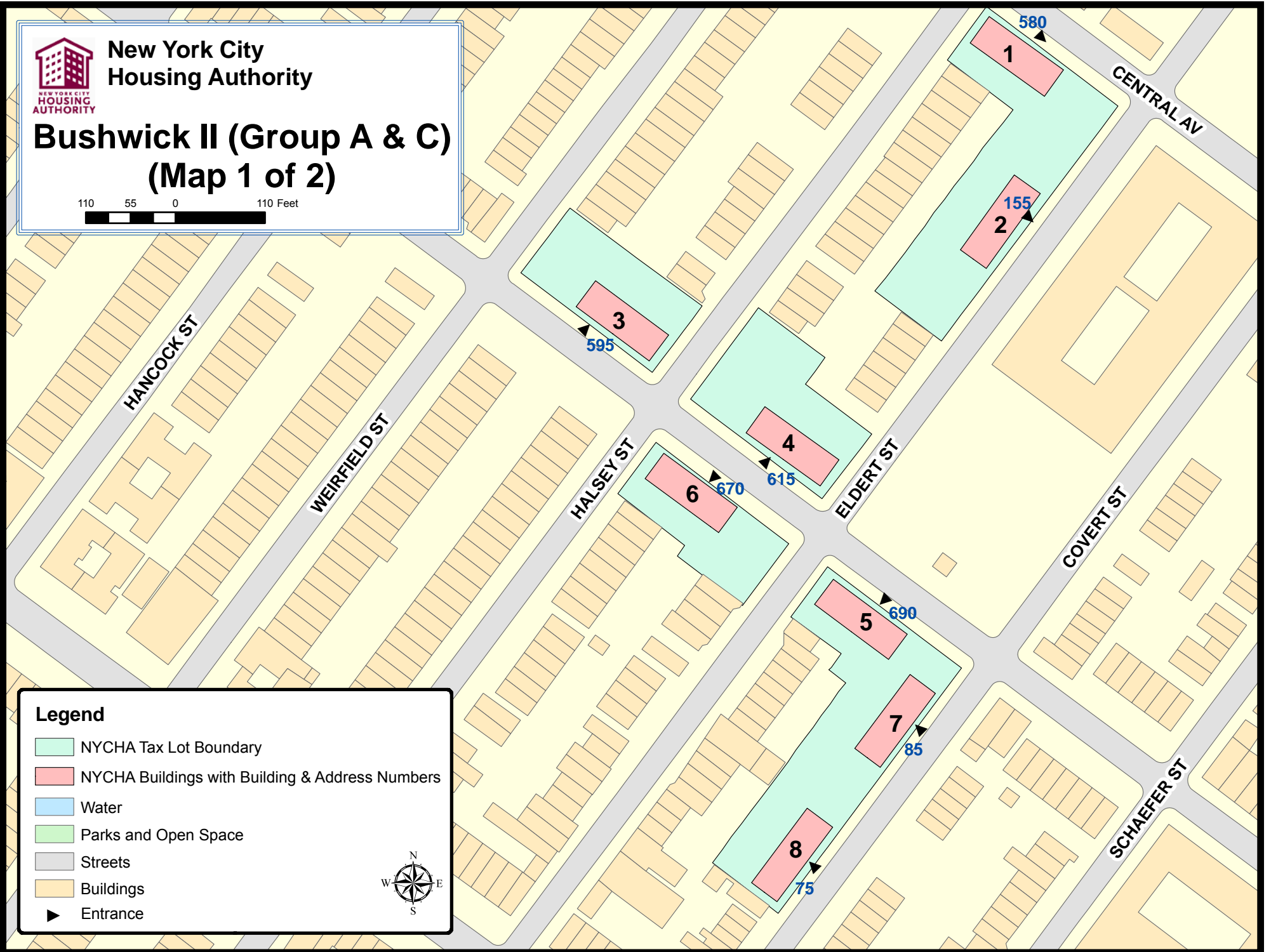
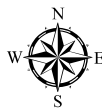
# Bushwick II (Group A & C) (Map 1 of 2)

110 55 0 110 Feet



## Legend

- NYCHA Tax Lot Boundary
- NYCHA Buildings with Building & Address Numbers
- Water
- Parks and Open Space
- Streets
- Buildings
- Entrance

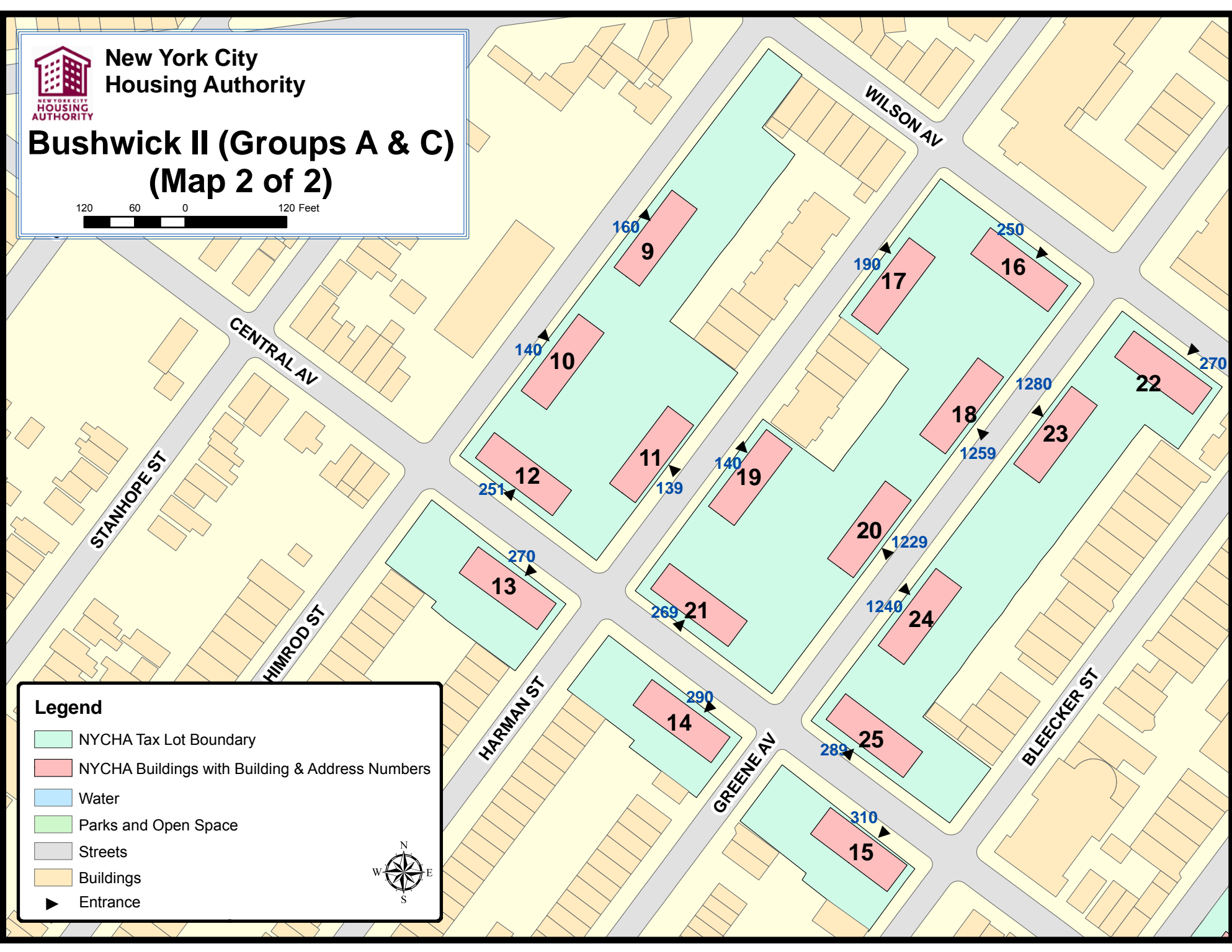











New York City  
Housing Authority

# Bushwick II (Groups A & C) (Map 2 of 2)

120 60 0 120 Feet



## Legend

-  NYCHA Tax Lot Boundary
-  NYCHA Buildings with Building & Address Numbers
-  Water
-  Parks and Open Space
-  Streets
-  Buildings
-  Entrance



## BUSHWICK II (GROUPS A&C) part 1

BLDG#	BIN#	M	SH#	ADDRESS	ZIP CODE	BLOCK	LOT	AMP#	FACILITY
1	3326292	M	005	580 CENTRAL AVENUE	11207	3410	33	NY005012470	BOILER
2	3326291	M	006	155 ELDELT STREET	11207	3410	33	NY005012470	BOILER
3	3078553	M	007	595 EVERGREEN AVENUE	11207	3403	1	NY005012470	BOILER
4	3078789	M	008	615 EVERGREEN AVENUE	11207	3410	1	NY005012470	BOILER
5	3326305	M	009	690 EVERGREEN AVENUE	11207	3415	39	NY005012470	BOILER
6	3078774	M	010	670 EVERGREEN AVENUE	11207	3409	32	NY005012470	BOILER
7	3326315	M	011	85 COVERT STREET	11207	3415	39	NY005012470	BOILER
8	3326314	M	012	75 COVERT STREET	11207	3415	39	NY005012470	BOILER

## BUSHWICK II (GROUPS A&C) part 2

BLDG#	BIN#	M	SH#	ADDRESS	ZIP CODE	BLOCK	LOT	AMP#	FACILITY
9	3325660	M	013	160 HIMROD STREET	11221	3276	1	NY005012470	BOILER
10	3325659	M	014	140 HIMROD STREET	11221	3276	1	NY005012470	BOILER
11	3325658	M	015	139 HARMAN STREET	11221	3276	1	NY005012470	BOILER
12	3325657	M	016	251 CENTRAL AVENUE	11221	3276	1	NY005012470	BOILER
13	3074721	M	017	270 CENTRAL AVENUE	11221	3275	47	NY005012470	BOILER
14	3075041	M	018	290 CENTRAL AVENUE	11221	3285	49	NY005012470	BOILER
15	3075382	M	019	310 CENTRAL AVENUE	11221	3296	46	NY005012470	BOILER
16	3325686	M	020	250 WILSON AVENUE	11237	3286	1	NY005012470	BOILER
17	3325688	M	021	190 HARMAN STREET	11221	3286	1	NY005012470	BOILER
18	3325685	M	022	1259 GREENE AVENUE	11221	3286	1	NY005012470	BOILER
19	3325687	M	023	140 HARMAN STREET	11221	3286	1	NY005012470	BOILER
20	3325684	M	024	1229 GREENE AVENUE	11221	3286	1	NY005012470	BOILER
21	3325683	M	025	269 CENTRAL AVENUE	11221	3286	1	NY005012470	BOILER
22	3325697	M	026	270 WILSON AVENUE	11237	3297	1	NY005012470	BOILER
23	3325696	M	027	1280 GREENE AVENUE	11221	3297	1	NY005012470	BOILER
24	3325695	M	028	1240 GREENE AVENUE	11221	3297	1	NY005012470	BOILER
25	3325694	M	029	289 CENTRAL AVENUE	11221	3297	1	NY005012470	BOILER

**NOTE:**

*BLDG# = Building #*

*SH# = Stairhall # (Account # for FHA)*

*M = Residential Mailing Address*

*BIN# = Building Identification Number*

*AMP# = Abbreviation for Asset Management Project (AMP) Numbers*

*Revised as of 03/31/2011*