










# New York City Housing Authority

## Corsi Houses

75 37.5 0 75 Feet



### Legend

-  NYCHA Tax Lot Boundary
-  NYCHA Buildings with Building & Address Numbers
-  Water
-  Parks and Open Space
-  Streets
-  Buildings
-  Entrance



# CORSI HOUSES

BLDG#	BIN #	M	SH#	ADDRESS	ZIP CODE	BLOCK	LOT	AMP#	FACILITY
1	1079358	M	038	306 EAST 117TH STREET	10035	1688	45	NY005010640	BOILER/ LAUNDRY ROOM
1	1079357		038	307 EAST 116TH STREET	10029	1688	45	NY005010640	COMMUNITY CENTER / SENIOR CENTER

**NOTE:**

*BLDG# = Building #*

*SH# = Stairhall # (Account # for FHA)*

*M = Residential Mailing Address*

*BIN# = Building Identification Number*

*AMP# = Abbreviation for Asset Management Project (AMP) Numbers*

*Revised as of 03/31/2011*