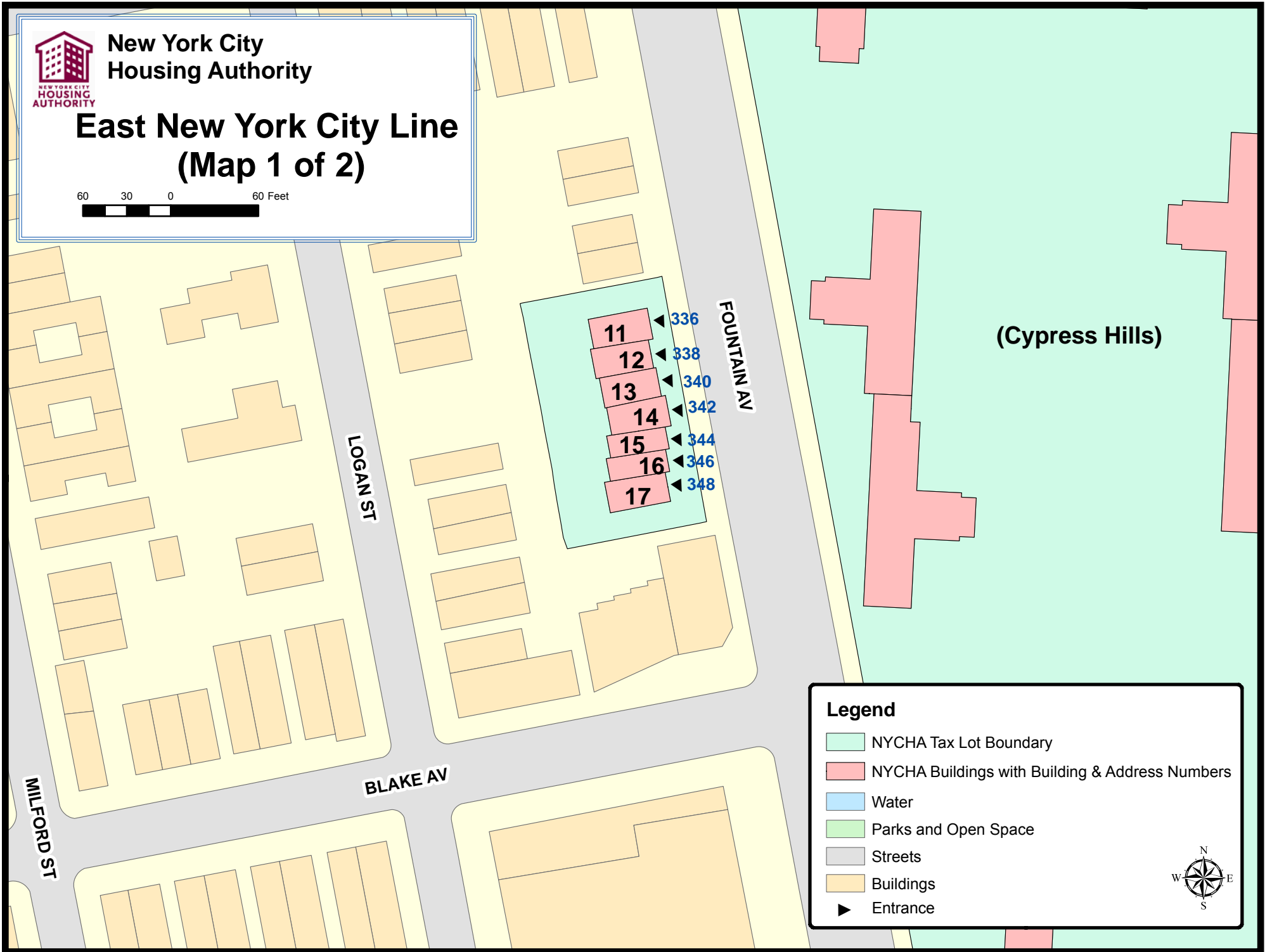




New York City
Housing Authority

East New York City Line (Map 1 of 2)

60 30 0 60 Feet



(Cypress Hills)

Legend

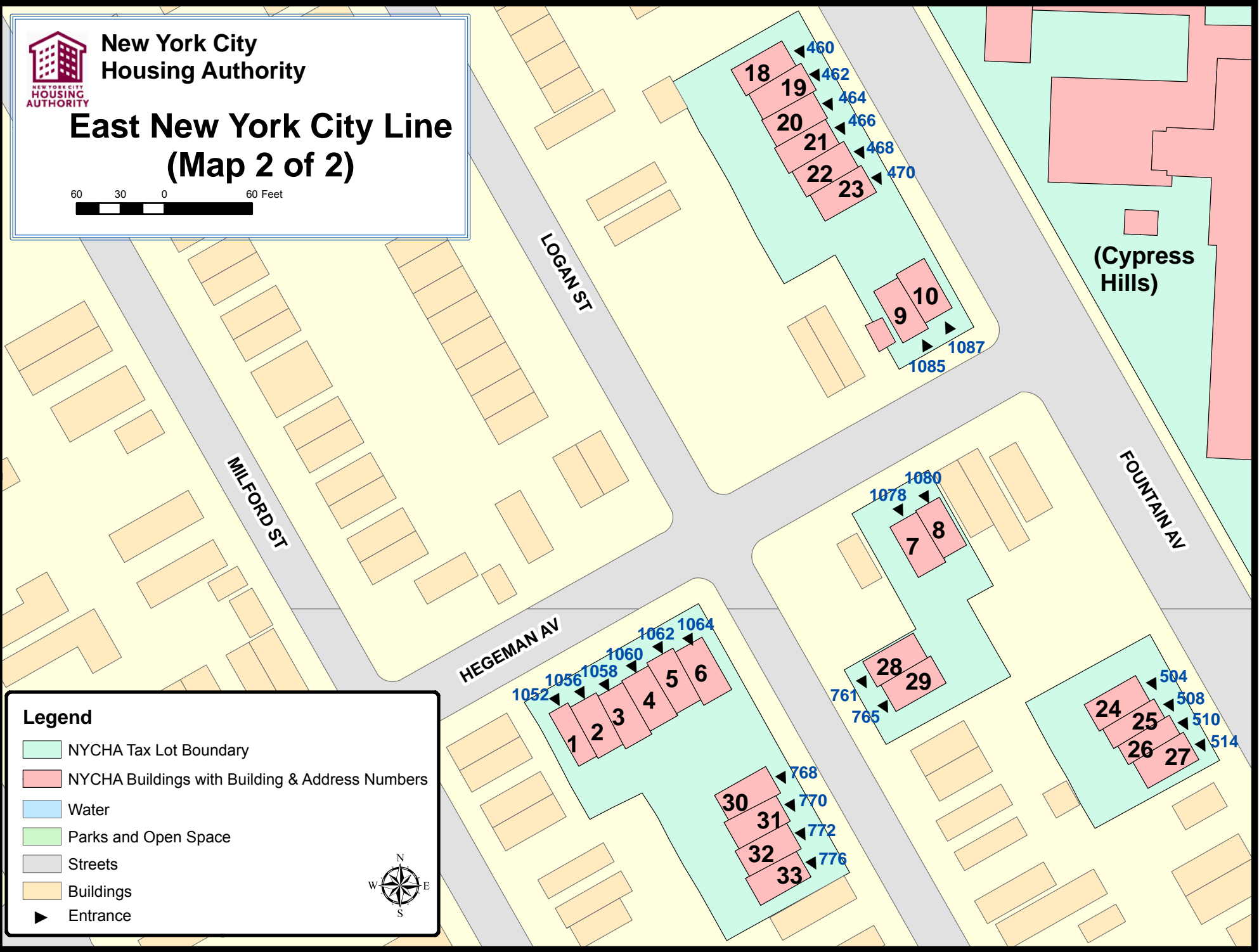

- NYCHA Tax Lot Boundary
- NYCHA Buildings with Building & Address Numbers
- Water
- Parks and Open Space
- Streets
- Buildings
- Entrance





New York City
Housing Authority

East New York City Line (Map 2 of 2)



(Cypress Hills)

Legend

- NYCHA Tax Lot Boundary
- NYCHA Buildings with Building & Address Numbers
- Water
- Parks and Open Space
- Streets
- Buildings
- Entrance



EAST NEW YORK CITY LINE (map 1 of 2)

BLDG#	BIN#	M	SH#	ADDRESS	ZIP CODE	BLOCK	LOT	AMP#	FACILITY
11	3323981	M	336	336 FOUNTAIN AVENUE	11208	4263	40	NY005010700	
12	3323975	M	338	338 FOUNTAIN AVENUE	11208	4263	40	NY005010700	
13	3323976	M	340	340 FOUNTAIN AVENUE	11208	4263	40	NY005010700	
14	3323977	M	342	342 FOUNTAIN AVENUE	11208	4263	40	NY005010700	
15	3323978	M	344	344 FOUNTAIN AVENUE	11208	4263	40	NY005010700	
16	3323979	M	346	346 FOUNTAIN AVENUE	11208	4263	40	NY005010700	
17	3323980	M	348	348 FOUNTAIN AVENUE	11208	4263	40	NY005010700	BOILER

EAST NEW YORK CITY LINE (map 2 of 2)

BLDG#	BIN#	M	SH#	ADDRESS	ZIP CODE	BLOCK	LOT	AMP#	FACILITY
1	3324185	M	152	1052 HEGEMAN AVENUE	11208	4480	4	NY005010700	
2	3324186	M	156	1056 HEGEMAN AVENUE	11208	4480	4	NY005010700	
3	3324187	M	158	1058 HEGEMAN AVENUE	11208	4480	4	NY005010700	
4	3324188	M	160	1060 HEGEMAN AVENUE	11208	4480	4	NY005010700	
5	3324189	M	162	1062 HEGEMAN AVENUE	11208	4480	4	NY005010700	
6	3324189	M	164	1064 HEGEMAN AVENUE	11208	4480	4	NY005010700	BOILER
7	3324196	M	178	1078 HEGEMAN AVENUE	11208	4481	4	NY005010700	BOILER
8	3324195	M	180	1080 HEGEMAN AVENUE	11208	4481	4	NY005010700	
9	3324305	M	185	1085 HEGEMAN AVENUE	11208	4458	35	NY005010700	
10	3324304	M	187	1087 HEGEMAN AVENUE	11208	4458	35	NY005010700	BOILER
18	3324298	M	460	460 FOUNTAIN AVENUE	11208	4458	35	NY005010700	
19	3324299	M	462	462 FOUNTAIN AVENUE	11208	4458	35	NY005010700	
20	3324300	M	464	464 FOUNTAIN AVENUE	11208	4458	35	NY005010700	
21	3324301	M	466	466 FOUNTAIN AVENUE	11208	4458	35	NY005010700	
22	3324302	M	468	468 FOUNTAIN AVENUE	11208	4458	35	NY005010700	
23	3324303	M	470	470 FOUNTAIN AVENUE	11208	4458	35	NY005010700	BOILER
24	3324200	M	504	504 FOUNTAIN AVENUE	11208	4481	16	NY005010700	BOILER
25	3324197	M	508	508 FOUNTAIN AVENUE	11208	4481	16	NY005010700	
26	3324198	M	510	510 FOUNTAIN AVENUE	11208	4481	16	NY005010700	
27	3324199	M	514	514 FOUNTAIN AVENUE	11208	4481	16	NY005010700	
28	3324202	M	761	761 LOGAN STREET	11208	4481	59	NY005010700	
29	3324201	M	765	765 LOGAN STREET	11208	4481	59	NY005010700	BOILER
30	3324191	M	768	768 LOGAN STREET	11208	4480	4	NY005010700	BOILER
31	3324192	M	770	770 LOGAN STREET	11208	4480	4	NY005010700	
32	3324193	M	772	772 LOGAN STREET	11208	4480	4	NY005010700	
33	3324194	M	776	776 LOGAN STREET	11208	4480	4	NY005010700	

NOTE:

BLDG# = Building #

SH# = Stairhall # (Account # for FHA)

M = Residential Mailing Address

BIN# = Building Identification Number

AMP# = Abbreviation for Asset Management Project (AMP) Numbers

Revised as of 03/31/2011