

# ELLIOTT




## NEW YORK CITY HOUSING AUTHORITY

BOROUGH: MANHATTAN

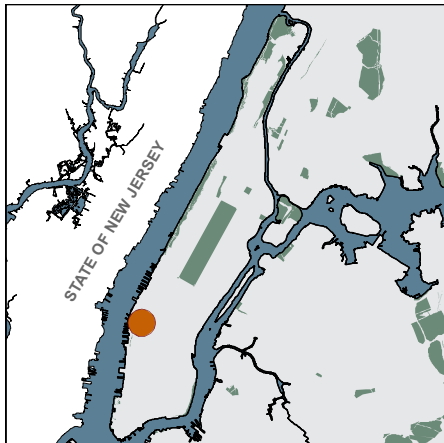

 NYCHA Development

 NYCHA Building

 Residential Addresses

 Management Office

 NYC Parks



BUILDING#	STAIRHALL#	ADDRESS	ZIP CODE	RESIDENTIAL	BLOCK	LOT	BIN	AMP#	HZ	FACILITY
1	001	288 10TH AVENUE	10001	YES	724	1	1083582	NY005011340	3	STOVE STOREROOM/ CARPENTER STOREROOM
1	002	450 WEST 27TH DRIVE	10001	YES	724	1	1083582	NY005011340	3	
1	002	455 WEST 26TH STREET	10001		724	1	1083582	NY005011340	3	
1	002	459 WEST 26TH STREET	10001		724	1	1083583	NY005011340	3	DAY CARE CENTER
2	003	466 WEST 26TH STREET	10001	YES	723	1	1083578	NY005011340	3	JANITORIAL STOREROOM
2	004	264 10TH AVENUE	10001	YES	723	1	1083578	NY005011340	3	STOREROOM/ CARPENTER STOREROOM
2	004	457 WEST 25TH STREET	10001		723	1	1083578	NY005011340	3	JAD BAG STOREROOM
3	005	446 WEST 26TH STREET	10001	YES	723	1	1083579	NY005011340	3	
3	006	443 WEST 25TH STREET	10001	YES	723	1	1083579	NY005011340	3	LAUNDRY ROOM
3	006	447 WEST 25TH STREET	10001		723	1	1083579	NY005011340	3	COMMUNITY OPERATIONS SPACE (VACANT)
4	007	427 WEST 26TH STREET	10001	YES	724	15	1012828	NY005011340	3	BOILER/ REFRIGERATOR STOREROOM
4	008	426 WEST 27TH DRIVE	10001	YES	724	15	1012828	NY005011340	3	CARPENTERS STOREROOM

NOTES:

RESIDENTIAL indicates a residential mailing address.  
BIN = Building Identification Number

AMP# = Asset Management Project number  
HZ = Hurricane Zone