




# New York City Housing Authority

## Farragut



BRIDGE STREET

PROSPECT STREET

JAY STREET

1 AVENUE

JAY STREET

MANHATTAN BRIDGE APPROACH  
MANHATTAN BRIDGE APPROACH  
MANHATTAN BRIDGE APPROACH

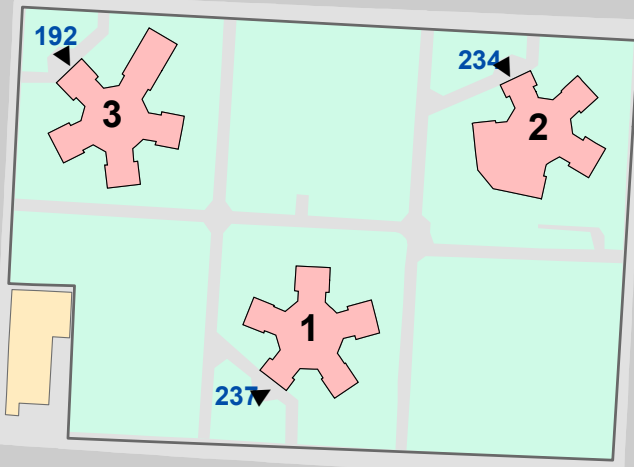
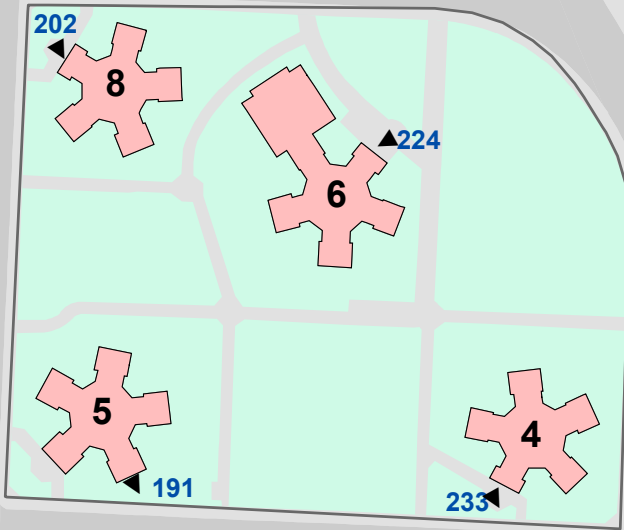
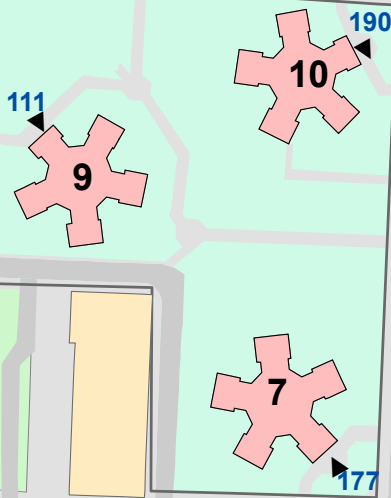
BQE EASTBOUND ENTRANCE SANDS ST  
BROOKLYN QUEENS EXPRESSWAY  
BROOKLYN QUEENS EXPRESSWAY

BQE WESTBOUND ENTRANCE SANDS ST  
BROOKLYN QUEENS EXPRESSWAY  
BROOKLYN QUEENS EXPRESSWAY

GOLD STREET

NAVY STREET

NASSAU STREET



### Legend

- NYCHA Tax Lot Boundary
- NYCHA Buildings with Building & Address Numbers
- Water
- Parks and Open Space
- Streets
- Buildings
- Entrance



# FARRAGUT

BLDG#	BIN #	M	SH#	ADDRESS	ZIP CODE	BLOCK	LOT	AMP#	FACILITY
1	3325918	M	001	237 NASSAU STREET	11201	90	1	NY005000290	
1	3325918		001	251 NASSAU STREET	11201	90	1	NY005000290	DEVELOPMENT MANAGEMENT OFFICE
1	3325918		001	253 NASSAU STREET	11201	90	1	NY005000290	
2	3325919	M	002	234 SANDS STREET	11201	90	1	NY005000290	
2	3325919		002	32 NAVY STREET	11201	90	1	NY005000290	COMMUNITY OPERATIONS SPACE (VACANT)
3	3325920	M	003	192 SANDS STREET	11201	90	1	NY005000290	
3	3325920		003	185 GOLD STREET	11201	90	1	NY005000290	MAINTENANCE SHOP
3	3325920		003	202 SANDS STREET	11201	90	1	NY005000290	
4	3325908	M	004	233 SANDS STREET	11201	71	1	NY005000290	
5	3325910	M	005	191 SANDS STREET	11201	71	1	NY005000290	
5	3325910		005	201 SANDS STREET	11201	71	1	NY005000290	LAUNDRY ROOM
6	3325909	M	006	224 YORK STREET	11201	71	1	NY005000290	
6	3325909		006	228 YORK STREET	11201	71	1	NY005000290	COMMUNITY CENTER / SENIOR CENTER/ COMPUTER LAB
7	3325905	M	007	177 SANDS STREET	11201	68	1	NY005000290	
7	3325905		007	150 GOLD STREET	11201	68	1	NY005000290	
8	3325907	M	008	202 YORK STREET	11201	71	1	NY005000290	
8	3325907		008	212 YORK STREET	11201	71	1	NY005000290	
9	3325906	M	009	111 BRIDGE STREET	11201	68	1	NY005000290	
10	3325904	M	010	190 YORK STREET	11201	68	1	NY005000290	
10	3325904		010	130 GOLD STREET	11201	68	1	NY005000290	BOILER

**NOTE:**

BLDG# = Building #

SH# = Stairhall # (Account # for FHA)

M = Residential Mailing Address

BIN# = Building Identification Number

AMP# = Abbreviation for Asset Management Project (AMP) Numbers

Revised as of 04/22/2016