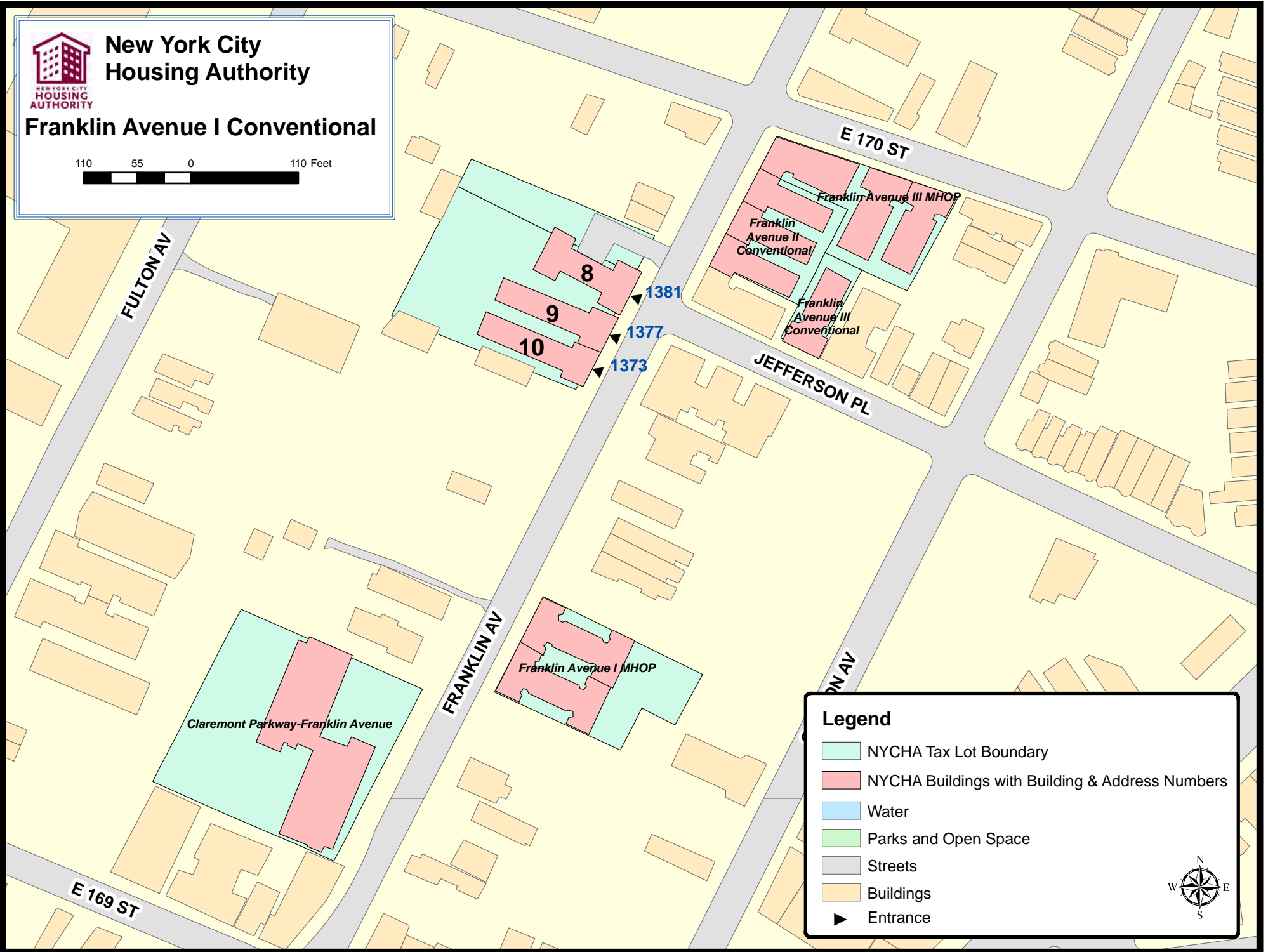












New York City Housing Authority

Franklin Avenue I Conventional



Legend

-  NYCHA Tax Lot Boundary
-  NYCHA Buildings with Building & Address Numbers
-  Water
-  Parks and Open Space
-  Streets
-  Buildings
-  Entrance



FRANKLIN AVENUE I CONVENTIONAL

BLDG#	BIN #	M	SH#	ADDRESS	ZIP CODE	BLOCK	LOT	AMP#	FACILITY
8	2009705	M	110	1381 FRANKLIN AVENUE	10456	2931	66	NY005015310	COMMUNITY ROOM
8	2009705		110	1383 FRANKLIN AVENUE	10456	2931	66	NY005015310	BOILER
9	2009706	M	111	1377 FRANKLIN AVENUE	10456	2931	68	NY005015310	
9	2009706		111	1379 FRANKLIN AVENUE	10456	2931	68	NY005015310	BOILER
10	2009707	M	112	1373 FRANKLIN AVENUE	10456	2931	70	NY005015310	
10	2009707		112	1375 FRANKLIN AVENUE	10456	2931	70	NY005015310	BOILER

NOTE:

BLDG# = Building #

SH# = Stairhall # (Account # for FHA)

M = Residential Mailing Address

BIN# = Building Identification Number

AMP# = Abbreviation for Asset Management Project (AMP) Numbers

Revised as of 03/31/2011