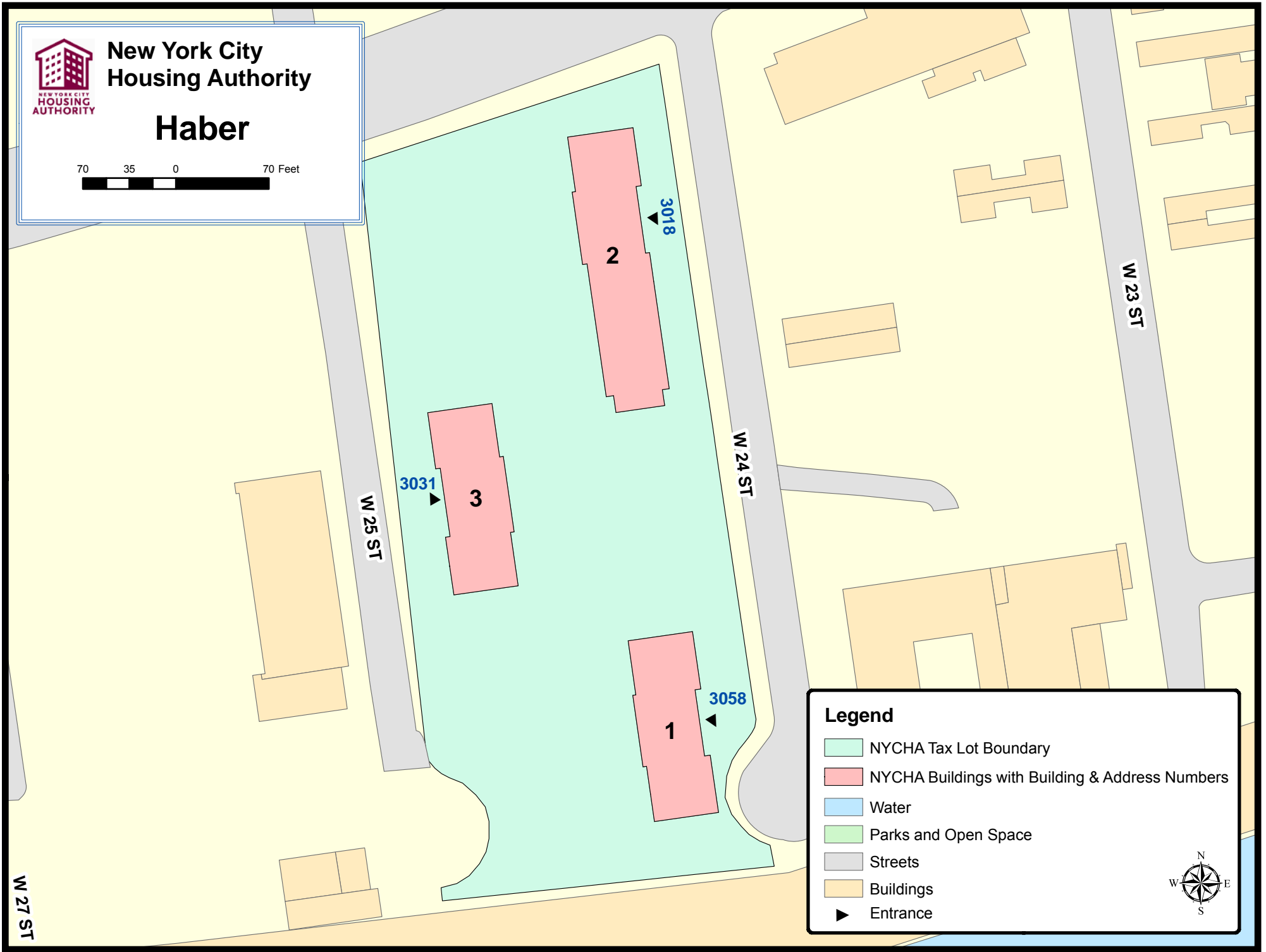






New York City
Housing Authority

Haber



Legend

- NYCHA Tax Lot Boundary
- NYCHA Buildings with Building & Address Numbers
- Water
- Parks and Open Space
- Streets
- Buildings
- Entrance



W 27 ST

W 25 ST

W 24 ST

W 23 ST

HABER

BLDG#	BIN#	M	SH#	ADDRESS	ZIP CODE	BLOCK	LOT	AMP#	FACILITY
1	3322052		001	3040 WEST 24TH STREET	11224	7070	1	NY005011660	
1	3322052	M	001	3058 WEST 24TH STREET	11224	7070	1	NY005011660	
1	3322052		001	3060 WEST 24TH STREET	11224	7070	1	NY005011660	
2	3322050		002	2410 SURF AVENUE	11224	7070	1	NY005011660	LAUNDRY ROOM
2	3322050	M	002	3018 WEST 24TH STREET	11224	7070	1	NY005011660	
2	3322050		002	3020 WEST 24TH STREET	11224	7070	1	NY005011660	
2	3322050		002	3024 WEST 24TH STREET	11224	7070	1	NY005011660	SENIOR CENTER
3	3322051		003	3021 WEST 25TH STREET	11224	7070	1	NY005011660	
3	3322051	M	003	3031 WEST 25TH STREET	11224	7070	1	NY005011660	BOILER
3	3322051		003	3033 WEST 25TH STREET	11224	7070	1	NY005011660	

NOTE:

BLDG# = Building #

SH# = Stairhall # (Account # for FHA)

M = Residential Mailing Address

BIN# = Building Identification Number

AMP# = Abbreviation for Asset Management Project (AMP) Numbers

Revised as of 03/31/2011