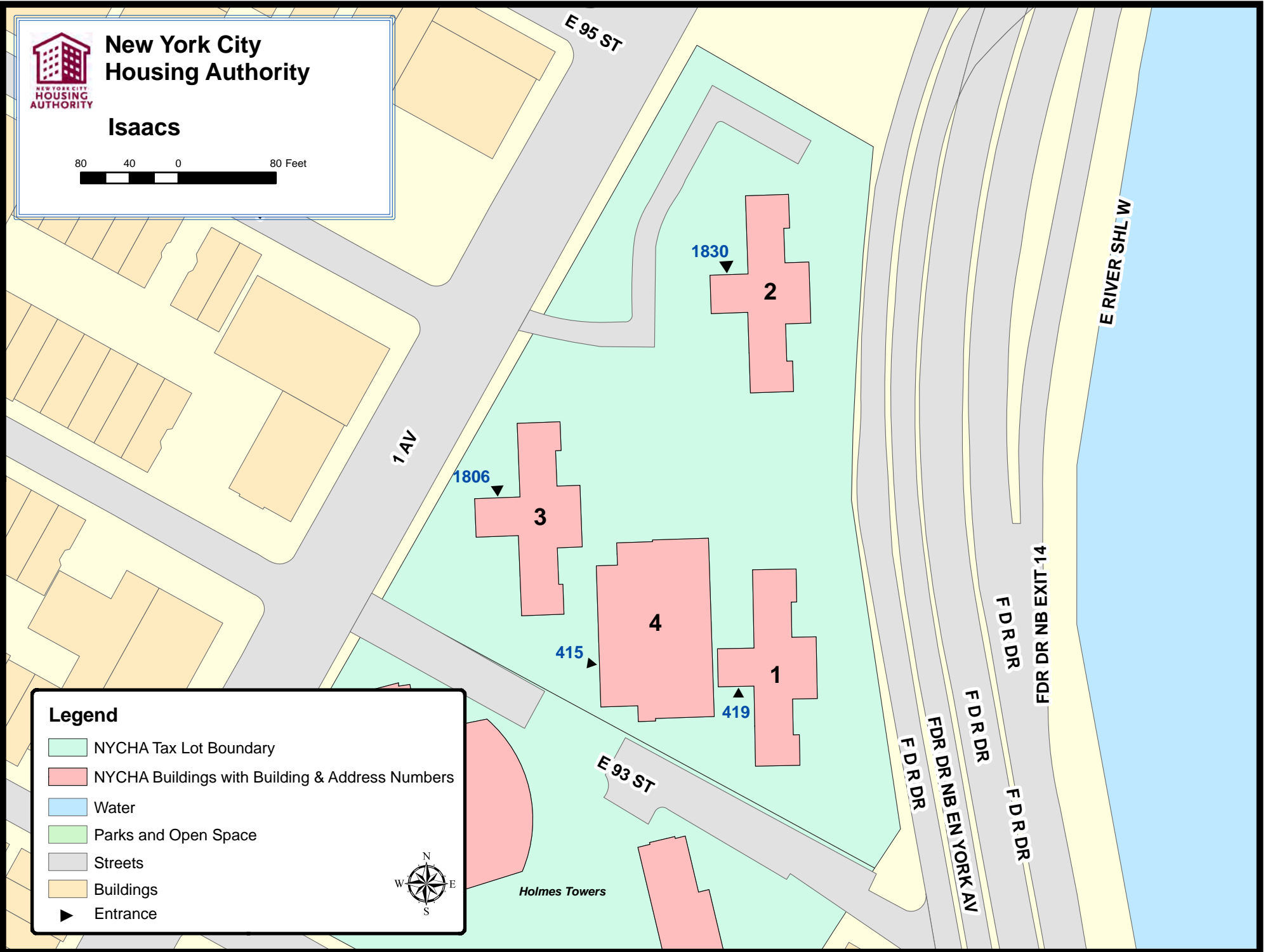












New York City Housing Authority

Isaacs



Legend

-  NYCHA Tax Lot Boundary
-  NYCHA Buildings with Building & Address Numbers
-  Water
-  Parks and Open Space
-  Streets
-  Buildings
-  Entrance



Holmes Towers

E 95 ST

1 AV

1830

2

1806

3

4

415

419

1

E 93 ST

FDR DR

FDR DR NB EN YORK AV

FDR DR

FDR DR NB EXIT-14

FDR DR

E RIVER SHL W

ISAACS

BLDG#	BIN #	M	SH#	ADDRESS	ZIP CODE	BLOCK	LOT	AMP#	FACILITY
1	1082368		001	417 EAST 93RD STREET	10128	1573	1	NY005011390	
1	1082368	M	001	419 EAST 93RD STREET	10128	1573	1	NY005011390	LAUNDRY ROOM
1	1082368		001	421 EAST 93RD STREET	10128	1573	1	NY005011390	
1	1082368		001	423 EAST 93RD STREET	10128	1573	1	NY005011390	
2	1082366	M	002	1830 1ST AVENUE	10128	1573	1	NY005011390	
2	1082366		002	1832 1ST AVENUE	10128	1573	1	NY005011390	
2	1082366		002	1834 1ST AVENUE	10128	1573	1	NY005011390	
3	1082365	M	003	1806 1ST AVENUE	10128	1573	1	NY005011390	
3	1082365		003	1808 1ST AVENUE	10128	1573	1	NY005011390	
3	1082365		003	1810 1ST AVENUE	10128	1573	1	NY005011390	
3	1082365		003	403 EAST 93RD STREET	10128	1573	1	NY005011390	DEVELOPMENT MANAGEMENT OFFICE/ BOILER
3	1082365		003	407 EAST 93RD STREET	10128	1573	1	NY005011390	
4	1082367		007	415 EAST 93RD STREET	10128	1573	1	NY005011390	SENIOR CENTER/ NORC

NOTE:

BLDG# = Building #

SH# = Stairhall # (Account # for FHA)

M = Residential Mailing Address

BIN# = Building Identification Number

AMP# = Abbreviation for Asset Management Project (AMP) Numbers

Revised as of 03/31/2011