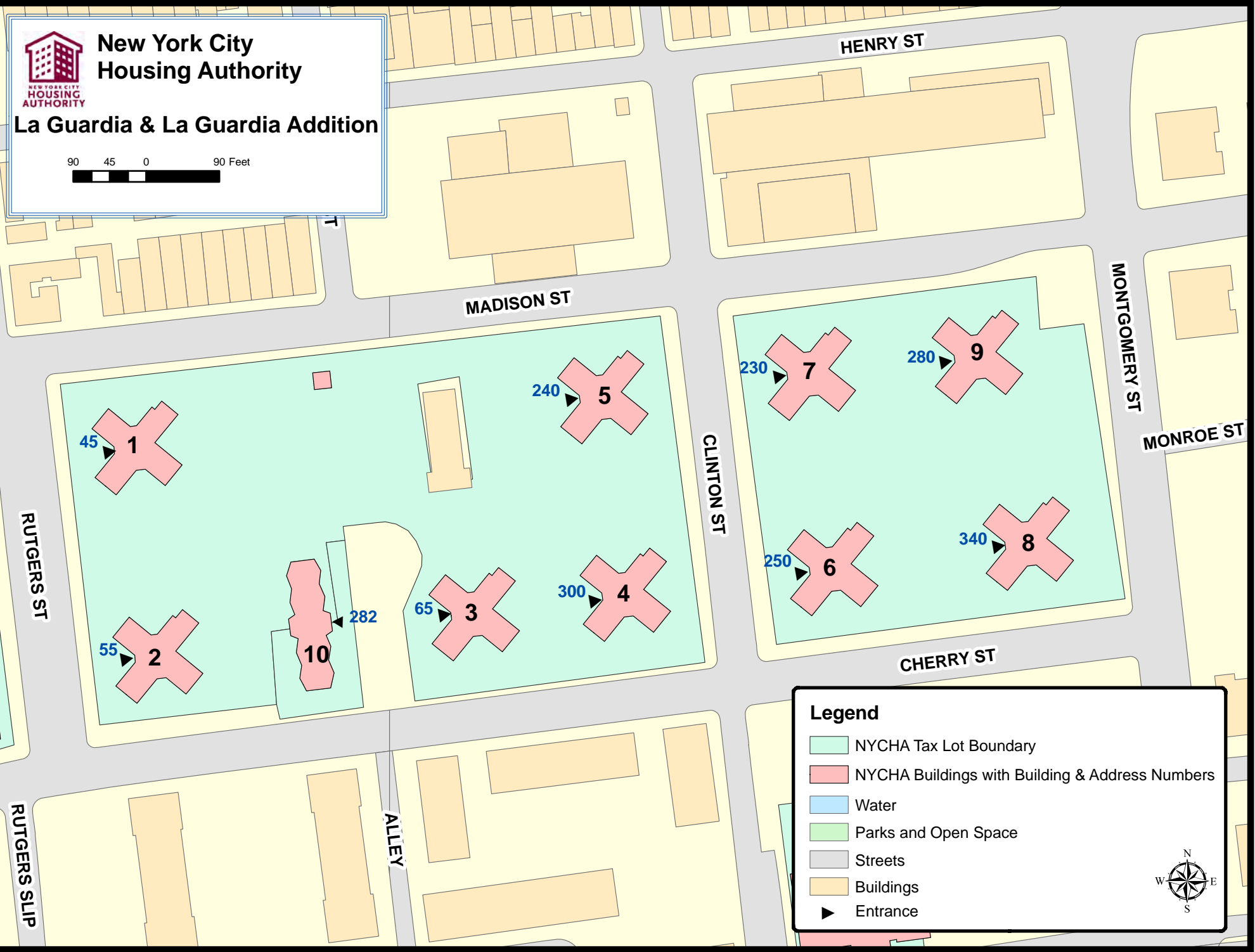






New York City Housing Authority

La Guardia & La Guardia Addition



Legend

- NYCHA Tax Lot Boundary
- NYCHA Buildings with Building & Address Numbers
- Water
- Parks and Open Space
- Streets
- Buildings
- Entrance



LA GUARDIA

BLDG#	BIN #	M	SH#	ADDRESS	ZIP CODE	BLOCK	LOT	AMP#	FACILITY
				220 MADISON STREET	10002	256	1	NY005010760	PLAYGROUND (MANAGED BY NYC DEPARTMENT OF PARKS & RECREATION)
				290 MADISON STREET	10002	258	17	NY005010760	STAFF PARKING LOT
1	1077514	M	001	45 RUTGERS STREET	10002	256	1	NY005010760	
2	1077515	M	002	55 RUTGERS STREET	10002	256	1	NY005010760	
3	1077516	M	003	65 JEFFERSON STREET	10002	256	1	NY005010760	
4	1077517	M	004	300 CHERRY STREET	10002	256	1	NY005010760	BOILER/ LAUNDRY ROOM
4	1077517		004	310 CHERRY STREET	10002	256	1	NY005010760	
5	1077518		005	225 CLINTON STREET	10002	256	1	NY005010760	
5	1077518	M	005	240 MADISON STREET	10002	256	1	NY005010760	
5	1077518		005	250 MADISON STREET	10002	256	1	NY005010760	DEVELOPMENT MANAGEMENT OFFICE
6	1083387	M	006	250 CLINTON STREET	10002	258	1	NY005010760	
7	1083384	M	007	230 CLINTON STREET	10002	258	1	NY005010760	
8	1083386	M	008	340 CHERRY STREET	10002	258	1	NY005010760	
9	1083385	M	009	280 MADISON STREET	10002	258	1	NY005010760	
9	1083385		009	40 MONTGOMERY STREET	10002	258	1	NY005010760	MENTAL HEALTH CLINIC

LA GUARDIA ADDITION

BLDG#	BIN #	M	SH#	ADDRESS	ZIP CODE	BLOCK	LOT	AMP#	FACILITY
10	1003211		010	278 CHERRY STREET	10002	256	14	NY005010760	
10	1003211		010	280 CHERRY STREET	10002	256	14	NY005010760	SENIOR CENTER
10	1003211	M	010	282 CHERRY STREET	10002	256	14	NY005010760	

NOTE:

BLDG# = Building #

SH# = Stairhall # (Account # for FHA)

M = Residential Mailing Address

BIN# = Building Identification Number

AMP# = Abbreviation for Asset Management Project (AMP) Numbers

Revised as of 03/31/2011