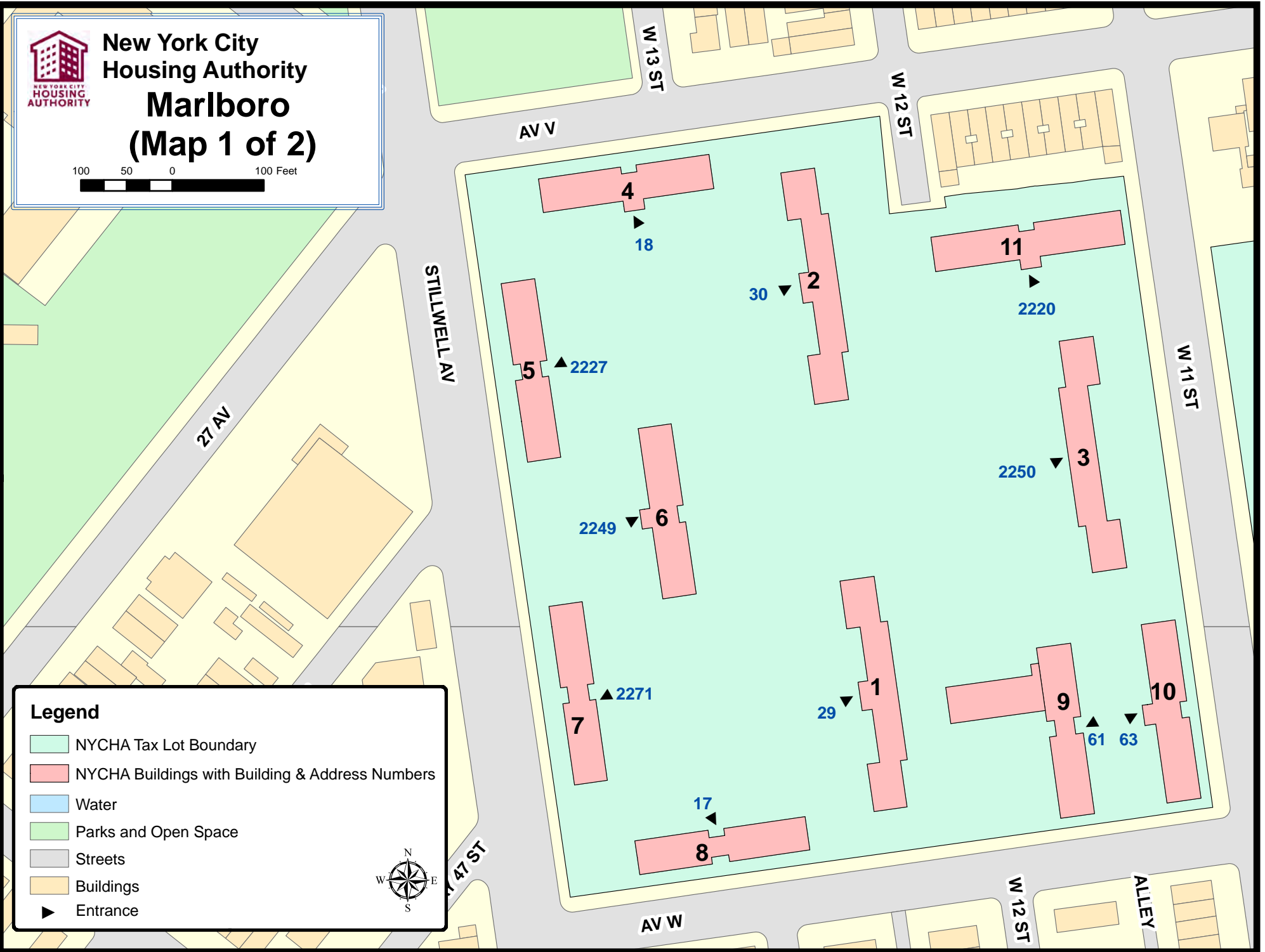





New York City  
Housing Authority  
**Marlboro**  
(Map 1 of 2)



**Legend**

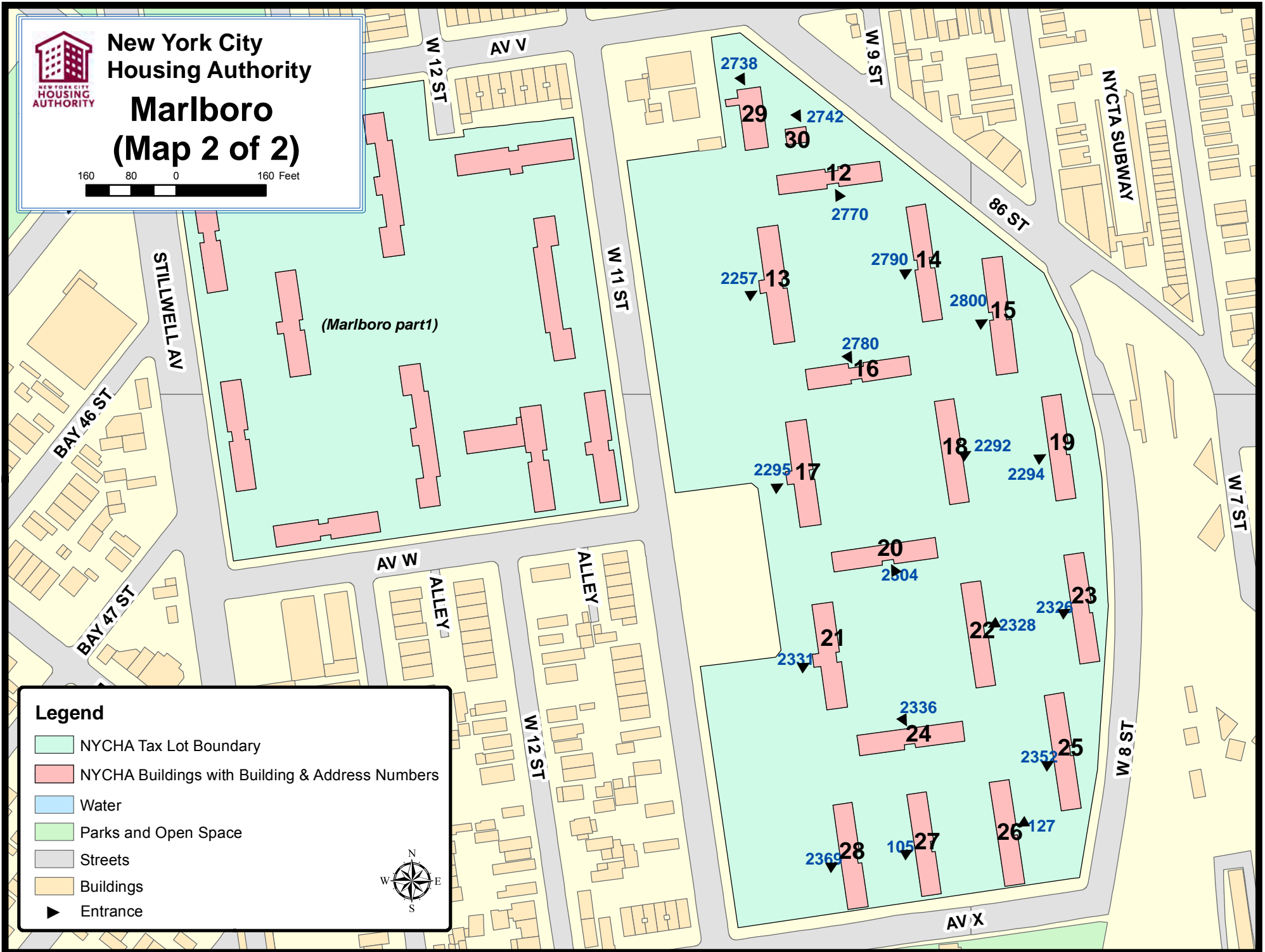

- NYCHA Tax Lot Boundary
- NYCHA Buildings with Building & Address Numbers
- Water
- Parks and Open Space
- Streets
- Buildings
- Entrance












New York City  
Housing Authority

# Marlboro (Map 2 of 2)



### Legend

-  NYCHA Tax Lot Boundary
-  NYCHA Buildings with Building & Address Numbers
-  Water
-  Parks and Open Space
-  Streets
-  Buildings
-  Entrance



## MARLBORO part 1

BLDG#	BIN#	M	SH#	ADDRESS	ZIP CODE	BLOCK	LOT	AMP#	FACILITY
1	3322145	M	001	29 AVENUE W	11223	7137	1	NY005020830	
2	3322143	M	002	30 AVENUE V	11223	7137	1	NY005020830	
3	3322157	M	003	2250 WEST 11TH STREET	11223	7137	1	NY005020830	
4	3322137	M	004	18 AVENUE V	11223	7137	1	NY005020830	
5	3322148	M	005	2227 STILLWELL AVENUE	11223	7137	1	NY005020830	
6	3322154	M	006	2249 STILLWELL AVENUE	11223	7137	1	NY005020830	
7	3322155	M	007	2271 STILLWELL AVENUE	11223	7137	1	NY005020830	
8	3322144	M	008	17 AVENUE W	11223	7137	1	NY005020830	
9	3322146		009	49 AVENUE W	11223	7137	1	NY005020830	DAY CARE CENTER
9	3322146	M	009	61 AVENUE W	11223	7137	1	NY005020830	
10	3322147	M	010	63 AVENUE W	11223	7137	1	NY005020830	ROOFTOP LEASE LOCATION
11	3322156		011	2218 WEST 11TH STREET	11223	7137	1	NY005020830	BROOKLYN SOUTH/ STATEN ISLAND DISTRICT STOREROOM
11	3322156	M	011	2220 WEST 11TH STREET	11223	7137	1	NY005020830	

## MARLBORO part 2

12	3378169		012	2740 86TH STREET	11223	7140	16	NY005020830	DEVELOPMENT MANAGEMENT OFFICE
12	3322196		012	2768 86TH STREET	11223	7140	16	NY005020830	MAINTENANCE OFFICE
12	3322196	M	012	2770 86TH STREET	11223	7140	16	NY005020830	
13	3322168	M	013	2257 WEST 11TH STREET	11223	7140	16	NY005020830	
14	3322194	M	014	2790 86TH STREET	11223	7140	16	NY005020830	
15	3322195	M	015	2800 86TH STREET	11223	7140	16	NY005020830	
16	3322193	M	016	2780 86TH STREET	11223	7140	16	NY005020830	
17	3322169	M	017	2295 WEST 11TH STREET	11223	7140	16	NY005020830	
18	3322172	M	018	2292 WEST 8TH STREET	11223	7140	16	NY005020830	
19	3322179	M	019	2294 WEST 8TH STREET	11223	7140	16	NY005020830	
19	3322179		019	2298 WEST 8TH STREET	11223	7140	16	NY005020830	COMMUNITY CENTER/ SENIOR CENTER
20	3322180	M	020	2304 WEST 8TH STREET	11223	7140	16	NY005020830	LAUNDRY ROOM
21	3322170	M	021	2331 WEST 11TH STREET	11223	7140	16	NY005020830	
22	3322182	M	022	2328 WEST 8TH STREET	11223	7140	16	NY005020830	
23	3322181	M	023	2326 WEST 8TH STREET	11223	7140	16	NY005020830	
24	3322183	M	024	2336 WEST 8TH STREET	11223	7140	16	NY005020830	
25	3322184	M	025	2352 WEST 8TH STREET	11223	7140	16	NY005020830	
26	3322167	M	026	127 AVENUE X	11223	7140	16	NY005020830	
27	3322158	M	027	105 AVENUE X	11223	7140	16	NY005020830	
28	3322171	M	028	2369 WEST 11TH STREET	11223	7140	16	NY005020830	
29	3322185		029	2738 86TH STREET	11223	7140	16	NY005020830	BOILER
30	3378169		030	2742 86TH STREET	11223	7140	16	NY005020830	GARAGE

**NOTE:**

BLDG# = Building #

SH# = Stairhall # (Account # for FHA)

M = Residential Mailing Address

BIN# = Building Identification Number

AMP# = Abbreviation for Asset Management Project (AMP) Numbers

Revised as of 05/17/2012