


MORRISANIA AIR RIGHTS




NEW YORK CITY HOUSING AUTHORITY

BOROUGH: BRONX

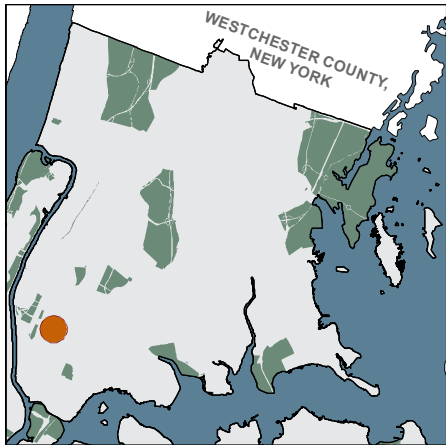

 NYCHA Development

 NYCHA Building

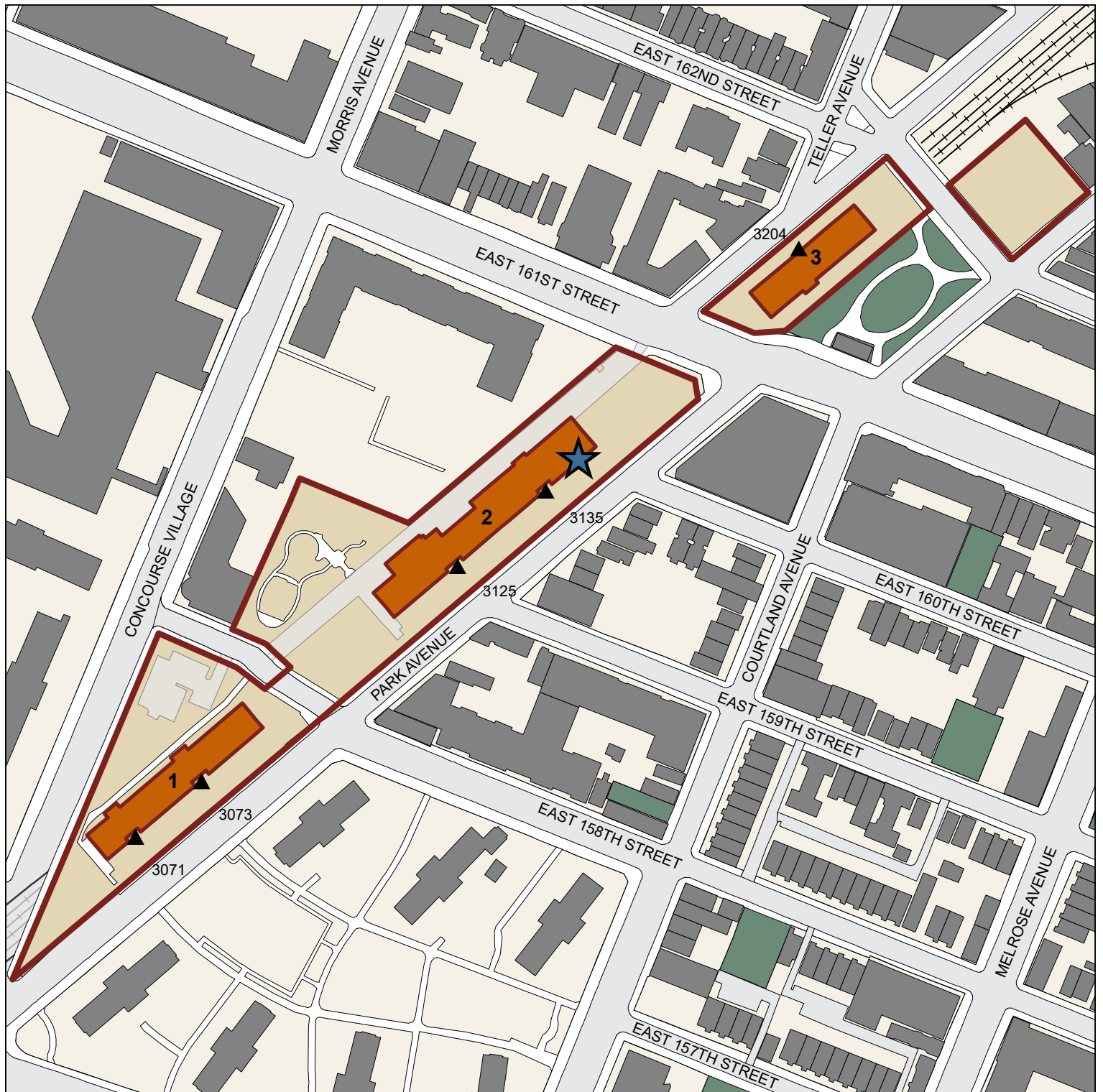
 Residential Addresses

 Management Office

 NYC Parks



Prepared by: Performance Tracking & Analytics Department (December 2020)



MORRISANIA AIR RIGHTS

BOROUGH: BRONX

TDS #: 267

MANAGED BY: MORRISANIA AIR RIGHTS



BUILDING#	STAIRHALL#	ADDRESS	ZIP CODE	RESIDENTIAL	BLOCK	LOT	BIN	AMP#	HZ	FACILITY
1	001	3071 PARK AVENUE	10451	YES	2420	9020	2102829	NY005012670		CARPENTERS STORAGE
1	002	3073 PARK AVENUE	10451	YES	2420	9020	2102829	NY005012670		BULK STORAGE ROOM/ JANITORIAL STORAGE ROOM/ MAIN STOREROOM/ MAINTENANCE SHOP
2	003	3115 PARK AVENUE	10451		2420	9078	2100990	NY005012670		
2	003	3125 PARK AVENUE	10451	YES	2420	9078	2100990	NY005012670		BOILER
2	004	3131 PARK AVENUE	10451		2420	9078	2100990	NY005012670		COMMUNITY OPERATIONS SPACE (VACANT)
2	004	3135 PARK AVENUE	10451	YES	2420	9078	2100990	NY005012670		SENIOR CENTER
2	004	3145 PARK AVENUE	10451		2420	9078	2100990	NY005012670		DEVELOPMENT MANAGEMENT OFFICE
3	005	3200 PARK AVENUE	10451		2409	9059	2098307	NY005012670		
3	005	3204 PARK AVENUE	10451	YES	2409	9059	2098307	NY005012670		
3	005	3210 PARK AVENUE	10451		2409	9059	2098307	NY005012670		COMMUNITY OPERATIONS STORAGE (VACANT)
	800		10451		2409	98		NY005012670		PARKING LOT
	801				2409	9001		NY005012670		AIR RIGHTS
	802				2409	9002		NY005012670		AIR RIGHTS
	803				2420	1		NY005012670		PARKING LOT
	804				2409	9059		NY005012670		AIR RIGHTS
	805				2420	78		NY005012670		DEVELOPMENT GROUNDS
	806				2420	89		NY005012670		PARKING LOT
	807				2420	90		NY005012670		PARKING LOT
	808				2420	172		NY005012670		DEVELOPMENT GROUNDS
	809				2420	9020		NY005012670		AIR RIGHTS
	810				2420	9039		NY005012670		AIR RIGHTS
	811				2420	9078		NY005012670		AIR RIGHTS
	812				2420	9172		NY005012670		AIR RIGHTS
	813				2420	9878		NY005012670		AIR RIGHTS
	814				2420	9978		NY005012670		AIR RIGHTS
	815				2420	170		NY005012670		PARKING LOT
	816				2420	174		NY005012670		DEVELOPMENT GROUNDS
	817				2420	25		NY005012670		DEVELOPMENT GROUNDS

NOTES:
 RESIDENTIAL indicates a residential mailing address. AMP# = Asset Management Project number
 BIN = Building Identification Number HZ = Hurricane Zone