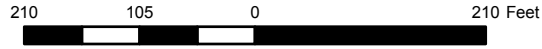




New York City Housing Authority

Pelham Parkway (Map 1 of 2)



BARNES AV

MATTHEWS AV

BRONXWOOD AV

MACE AV

HONE AV

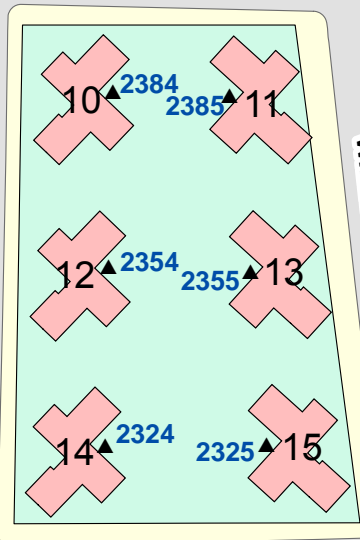
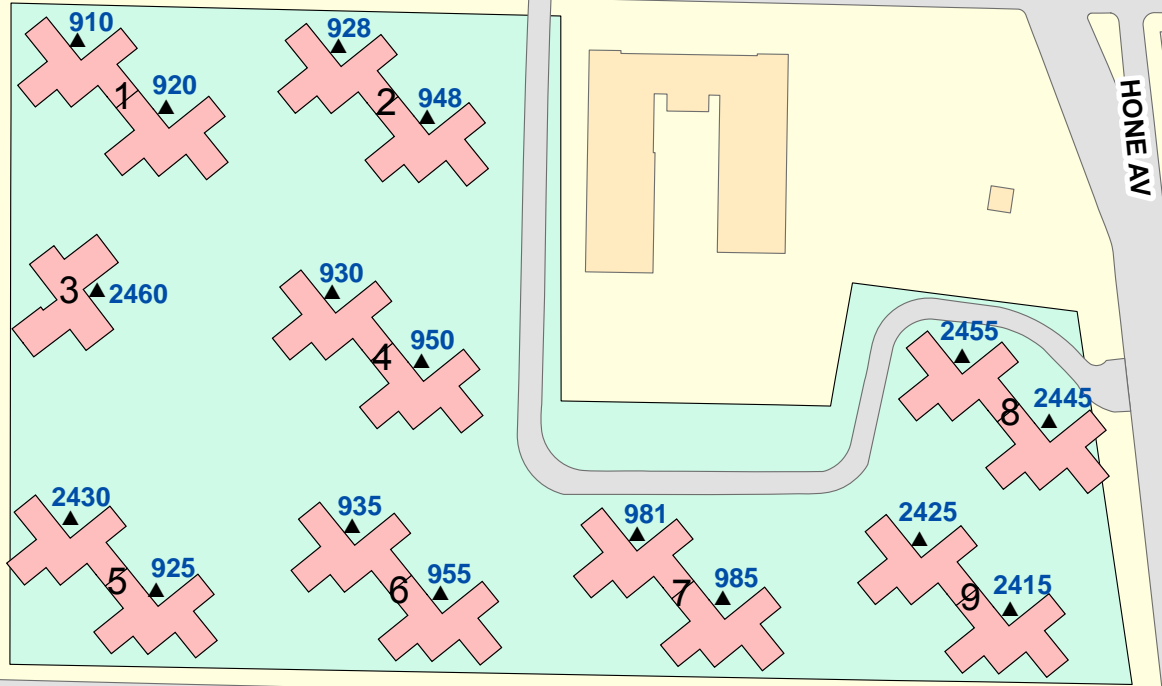
WARING AV

GOLDEN AV

PAULDING AV

WILLIAMSBIDGE RD

ASTOR AV



Legend

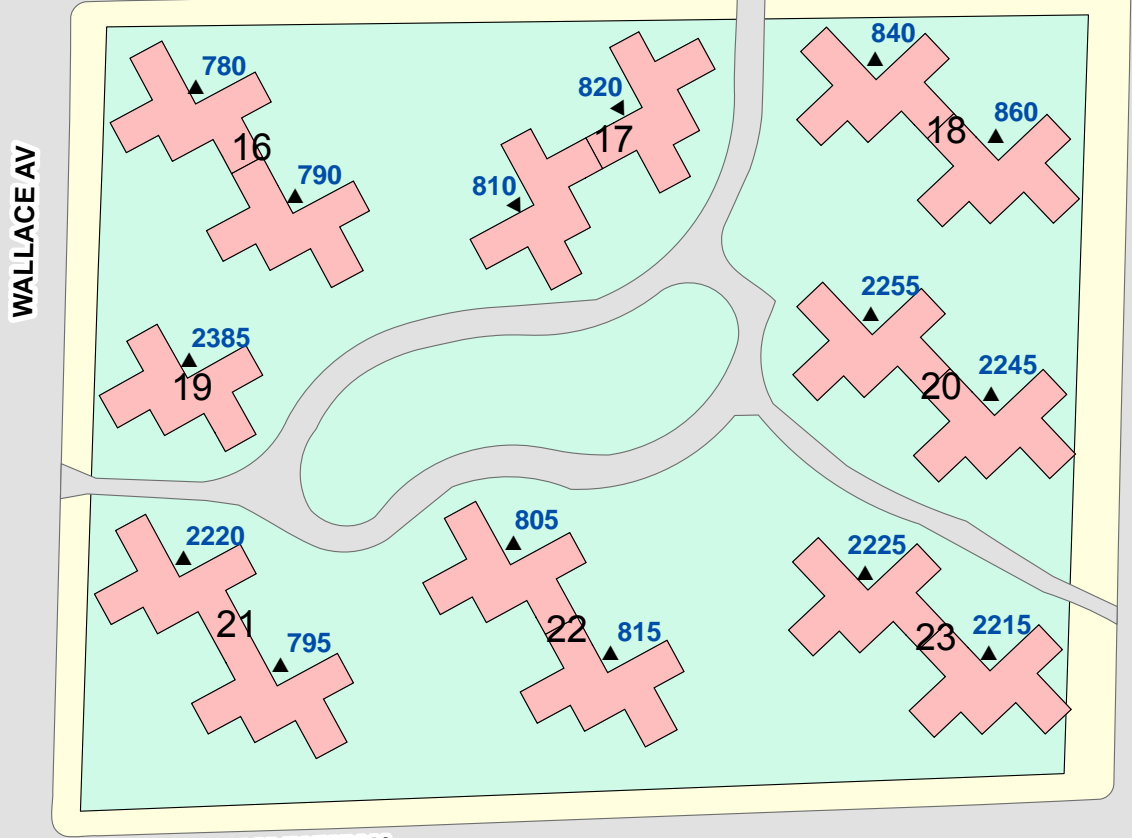
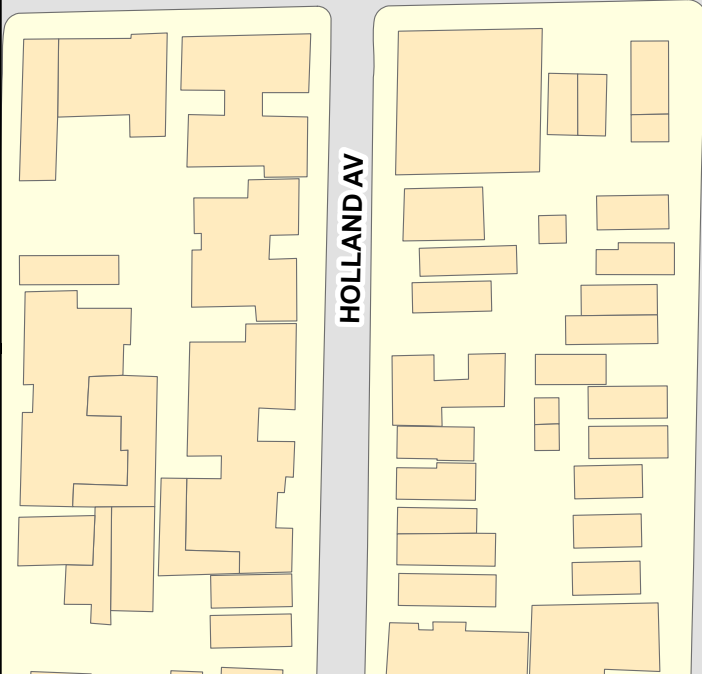

- NYCHA Tax Lot Boundary
- NYCHA Buildings with Building & Address Numbers
- Water
- Parks and Open Space
- Streets
- Buildings
- Entrance





New York City Housing Authority

Pelham Parkway (Map 2 of 2)



Legend

- NYCHA Tax Lot Boundary
- NYCHA Buildings with Building & Address Numbers
- Water
- Parks and Open Space
- Streets
- Buildings
- Entrance

| Building Number | Address Number | Entrance |
|-----------------|----------------|----------|
| 16 | 780 | ▲ |
| 17 | 820 | ▲ |
| 18 | 840 | ▲ |
| 19 | 2385 | ▲ |
| 20 | 2255 | ▲ |
| 21 | 2220 | ▲ |
| 22 | 805 | ▲ |
| 23 | 2225 | ▲ |
| 790 | | ▲ |
| 795 | | ▲ |
| 810 | | ▲ |
| 815 | | ▲ |
| 860 | | ▲ |
| 2245 | | ▲ |
| 2215 | | ▲ |

PELHAM PARKWAY
(Map 1 of 2)

| BLDG# | BIN # | M | SH# | ADDRESS | ZIP CODE | BLOCK | LOT | AMP# | FACILITY |
|-------|---------|---|-----|--------------------------|----------|-------|-----|-------------|--------------------------------|
| 1 | 2093404 | M | 001 | 910 MACE AVENUE | 10469 | 4444 | 1 | NY005010390 | |
| 1 | 2093404 | M | 002 | 920 MACE AVENUE | 10469 | 4444 | 1 | NY005010390 | |
| 2 | 2093410 | M | 003 | 928 MACE AVENUE | 10469 | 4444 | 1 | NY005010390 | |
| 2 | 2093410 | M | 004 | 948 MACE AVENUE | 10469 | 4444 | 1 | NY005010390 | |
| 3 | 2093405 | | 005 | 2450 BRONXWOOD AVENUE | 10469 | 4444 | 1 | NY005010390 | GARDEN SHOP / DISASTER VAULT |
| 3 | 2093405 | M | 005 | 2460 BRONXWOOD AVENUE | 10469 | 4444 | 1 | NY005010390 | |
| 4 | 2093408 | M | 006 | 930 MACE AVENUE | 10469 | 4444 | 1 | NY005010390 | |
| 4 | 2093408 | M | 007 | 950 MACE AVENUE | 10469 | 4444 | 1 | NY005010390 | |
| 5 | 2093418 | | 008 | 2420 BRONXWOOD AVENUE | 10469 | 4444 | 1 | NY005010390 | DEVELOPMENT MANAGEMENT OFFICE |
| 5 | 2093418 | M | 008 | 2430 BRONXWOOD AVENUE | 10469 | 4444 | 1 | NY005010390 | |
| 5 | 2093412 | | 009 | 915 WARING AVENUE | 10469 | 4444 | 1 | NY005010390 | DEVELOPMENT MAINTENANCE OFFICE |
| 5 | 2093412 | M | 009 | 925 WARING AVENUE | 10469 | 4444 | 1 | NY005010390 | |
| 6 | 2093417 | M | 010 | 935 WARING AVENUE | 10469 | 4444 | 1 | NY005010390 | BOILER |
| 6 | 2093417 | M | 011 | 955 WARING AVENUE | 10469 | 4444 | 1 | NY005010390 | ROOFTOP LEASE LOCATION |
| 7 | 2093415 | | 012 | 975 WARING AVENUE | 10469 | 4444 | 1 | NY005010390 | SENIOR CENTER/ LAUNDRY ROOM |
| 7 | 2093415 | M | 012 | 981 WARING AVENUE | 10469 | 4444 | 1 | NY005010390 | |
| 7 | 2093415 | M | 013 | 985 WARING AVENUE | 10469 | 4444 | 1 | NY005010390 | |
| 7 | 2093415 | | 013 | 991 WARING AVENUE | 10469 | 4444 | 1 | NY005010390 | MAINTENANCE SHOP |
| 8 | 2093419 | M | 014 | 2455 WILLIAMSBRIDGE ROAD | 10469 | 4444 | 1 | NY005010390 | |
| 8 | 2093419 | M | 015 | 2445 WILLIAMSBRIDGE ROAD | 10469 | 4444 | 1 | NY005010390 | ROOFTOP LEASE LOCATION |
| 9 | 2093418 | M | 016 | 2425 WILLIAMSBRIDGE ROAD | 10469 | 4444 | 1 | NY005010390 | NORC |
| 9 | 2093418 | M | 017 | 2415 WILLIAMSBRIDGE ROAD | 10469 | 4444 | 1 | NY005010390 | |
| 10 | 2093380 | M | 018 | 2384 PAULDING AVENUE | 10469 | 4363 | 1 | NY005010390 | |
| 11 | 2093377 | M | 019 | 2385 WILLIAMSBRIDGE ROAD | 10469 | 4363 | 1 | NY005010390 | |
| 12 | 2093378 | M | 020 | 2354 PAULDING AVENUE | 10469 | 4363 | 1 | NY005010390 | |
| 13 | 2093379 | M | 021 | 2355 WILLIAMSBRIDGE ROAD | 10469 | 4363 | 1 | NY005010390 | |
| 14 | 2093381 | M | 022 | 2324 PAULDING AVENUE | 10469 | 4363 | 1 | NY005010390 | |
| 15 | 2093382 | M | 023 | 2325 WILLIAMSBRIDGE ROAD | 10469 | 4363 | 1 | NY005010390 | |

PELHAM PARKWAY
(Map 2 of 2)

| BLDG# | BIN # | M | SH# | ADDRESS | ZIP CODE | BLOCK | LOT | AMP# | FACILITY |
|-------|---------|---|-----|--------------------------|----------|-------|-----|-------------|------------------|
| 16 | 2093356 | M | 024 | 780 ASTOR AVENUE | 10467 | 4349 | 1 | NY005010390 | |
| 16 | 2093356 | | 025 | 2280 WALLACE AVENUE | 10467 | 4349 | 1 | NY005010390 | DAY CARE CENTER |
| 16 | 2093356 | M | 025 | 790 ASTOR AVENUE | 10467 | 4349 | 1 | NY005010390 | |
| 17 | 2093357 | M | 026 | 810 ASTOR AVENUE | 10467 | 4349 | 1 | NY005010390 | |
| 17 | 2093357 | | 026 | 816 ASTOR AVENUE | 10467 | 4349 | 1 | NY005010390 | MAINTENANCE SHOP |
| 17 | 2093357 | M | 027 | 820 ASTOR AVENUE | 10467 | 4349 | 1 | NY005010390 | |
| 18 | 2093361 | M | 028 | 840 ASTOR AVENUE | 10467 | 4349 | 1 | NY005010390 | |
| 18 | 2093361 | M | 029 | 860 ASTOR AVENUE | 10467 | 4349 | 1 | NY005010390 | |
| 19 | 2093366 | M | 030 | 2250 WALLACE AVENUE | 10467 | 4349 | 1 | NY005010390 | |
| 20 | 2093362 | M | 031 | 2255 BRONXWOOD AVENUE | 10469 | 4349 | 1 | NY005010390 | |
| 20 | 2093362 | M | 032 | 2245 BRONXWOOD AVENUE | 10469 | 4349 | 1 | NY005010390 | |
| 21 | 2093364 | M | 033 | 2220 WALLACE AVENUE | 10467 | 4349 | 1 | NY005010390 | |
| 21 | 2093364 | | 033 | 2222 WALLACE AVENUE | 10467 | 4349 | 1 | NY005010390 | DAY CARE CENTER |
| 21 | 2093364 | | 034 | 785 PELHAM PARKWAY NORTH | 10467 | 4349 | 1 | NY005010390 | COMMUNITY CENTER |
| 21 | 2093364 | M | 034 | 795 PELHAM PARKWAY NORTH | 10467 | 4349 | 1 | NY005010390 | |
| 22 | 2093365 | M | 035 | 805 PELHAM PARKWAY NORTH | 10467 | 4349 | 1 | NY005010390 | |
| 22 | 2093365 | M | 036 | 815 PELHAM PARKWAY NORTH | 10467 | 4349 | 1 | NY005010390 | |
| 23 | 2093367 | M | 037 | 2225 BRONXWOOD AVENUE | 10469 | 4349 | 1 | NY005010390 | |
| 23 | 2093367 | M | 038 | 2215 BRONXWOOD AVENUE | 10469 | 4349 | 1 | NY005010390 | |

NOTE:

BLDG# = Building #

SH# = Stairhall # (Account # for FHA)

M = Residential Mailing Address

BIN# = Building Identification Number

AMP# = Abbreviation for Asset Management Project (AMP) Numbers

Revised as of 03/31/2011