










# New York City Housing Authority

## Public School 139 (Conversion)

40 20 0 40 Feet



### Legend

-  NYCHA Tax Lot Boundary
-  NYCHA Buildings with Building & Address Numbers
-  Water
-  Parks and Open Space
-  Streets
-  Buildings
-  Entrance

Samuel (MHOP) I

1

Samuel (City)

Samuel (MHOP) II

Samuel (City)

W 140 ST  
120

W 139 ST

W 141 ST

LENOX AV

LENOX AV  
LENOX AV

ALLEY

ADAM C POWELL BLVD  
ADAM C POWELL BLVD

ADAM C POWELL BLVD

# PUBLIC SCHOOL 139 (CONVERSION)

BLDG#	BIN #	M	SH#	ADDRESS	ZIP CODE	BLOCK	LOT	AMP#	FACILITY
1	1060054	M	006	120 WEST 140TH STREET	10030	2008	13	NY005011110	SENIOR CENTER/ BOILER/ LAUNDRY ROOM
1	1060054	M	007	120 WEST 140TH STREET	10030	2008	13	NY005011110	

**NOTE:**

*BLDG# = Building #*

*SH# = Stairhall # (Account # for FHA)*

*M = Residential Mailing Address*

*BIN# = Building Identification Number*

*AMP# = Abbreviation for Asset Management Project (AMP) Numbers*

*Revised as of 03/31/2011*