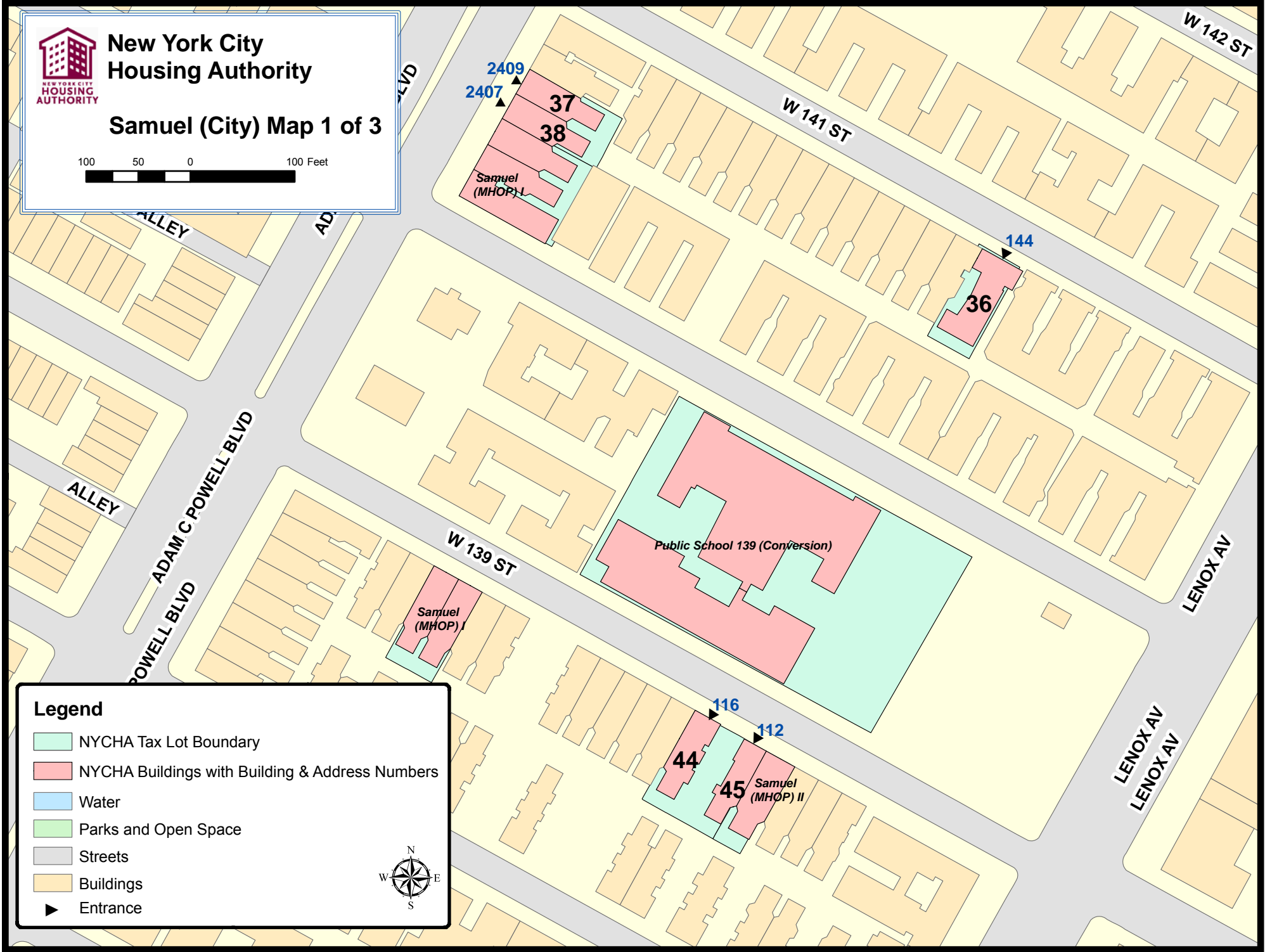





New York City Housing Authority

Samuel (City) Map 1 of 3



Legend

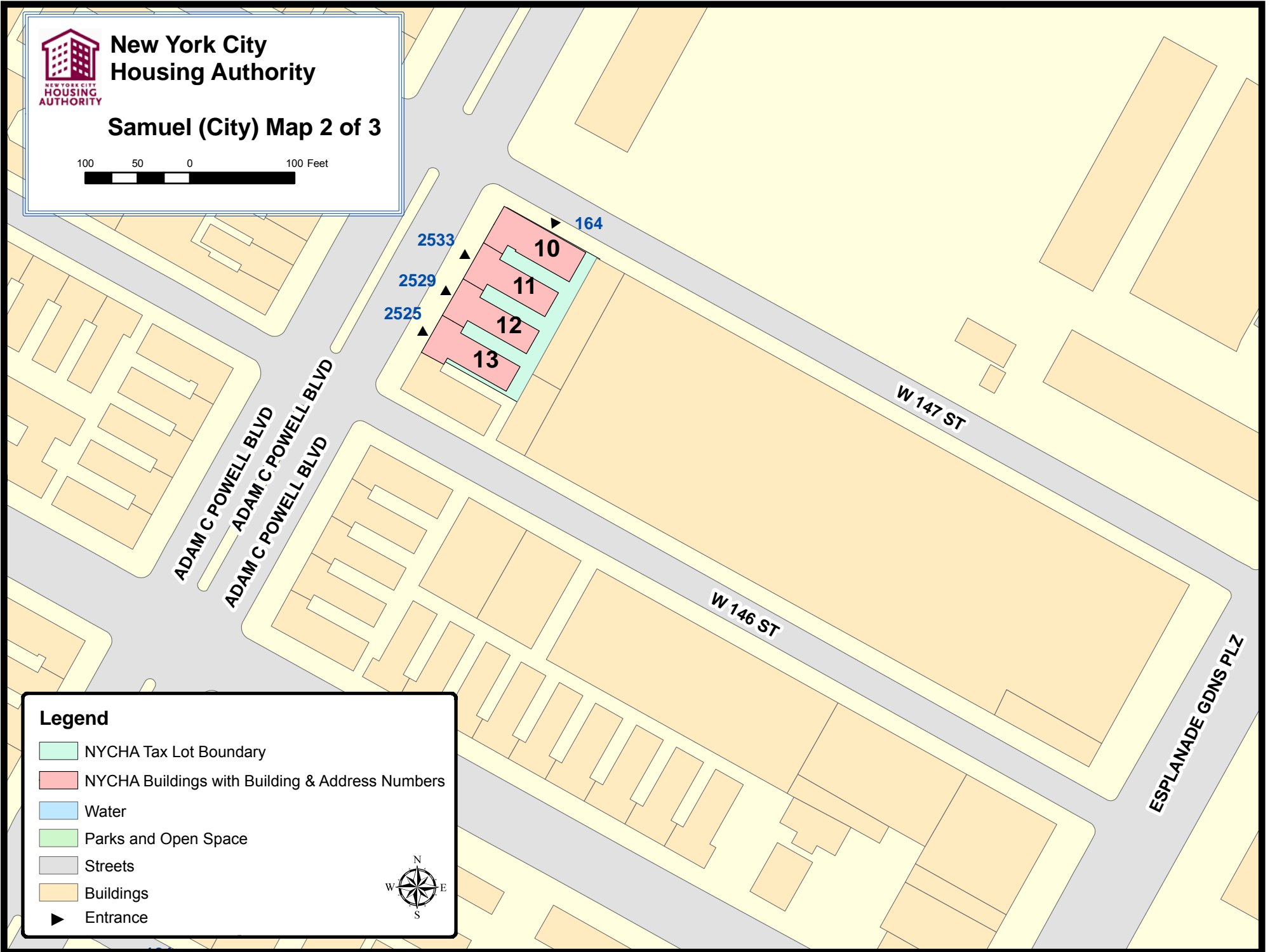

- NYCHA Tax Lot Boundary
- NYCHA Buildings with Building & Address Numbers
- Water
- Parks and Open Space
- Streets
- Buildings
- Entrance





New York City
Housing Authority

Samuel (City) Map 2 of 3



Legend

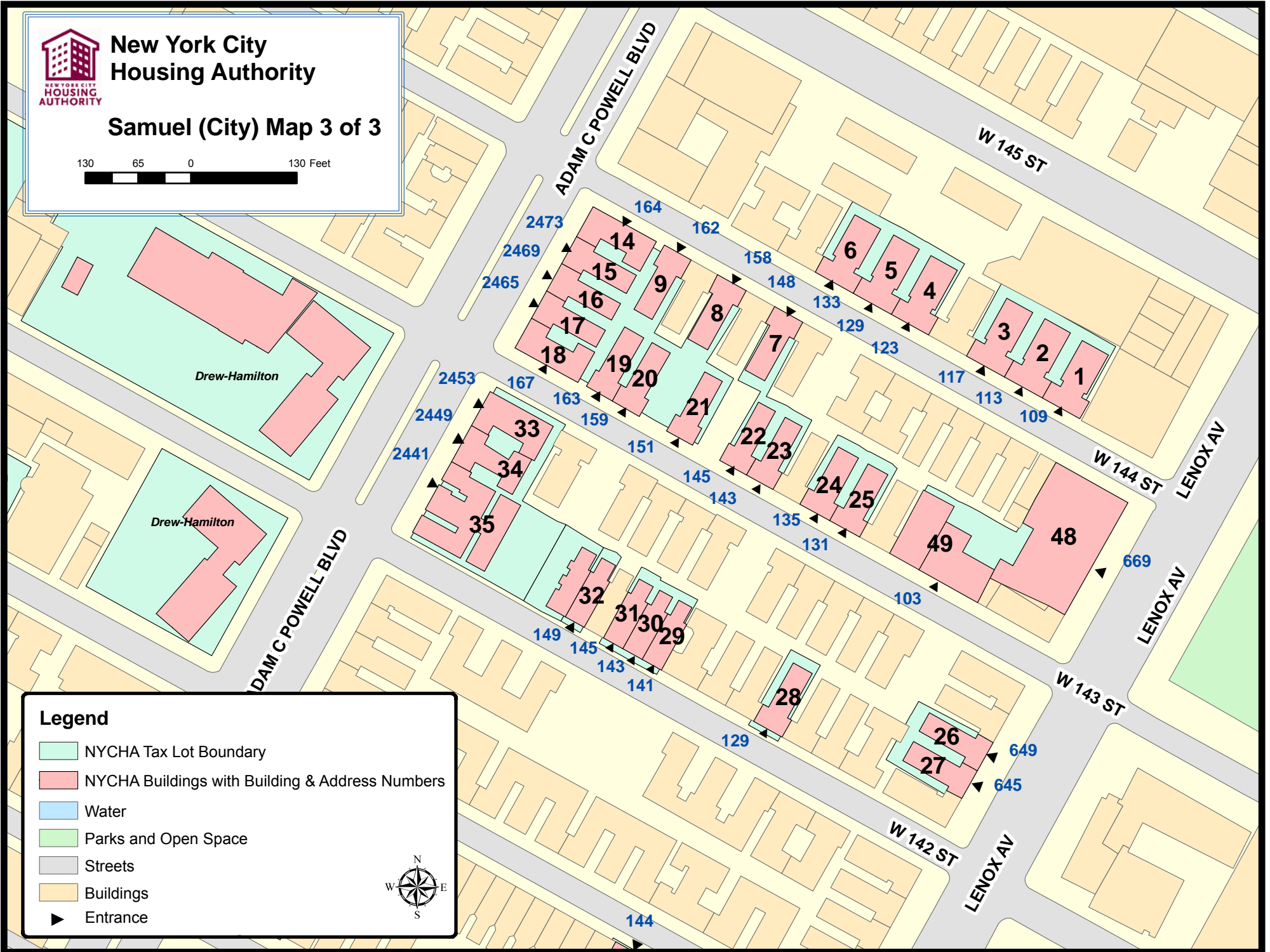

- NYCHA Tax Lot Boundary
- NYCHA Buildings with Building & Address Numbers
- Water
- Parks and Open Space
- Streets
- Buildings
- Entrance





New York City Housing Authority

Samuel (City) Map 3 of 3



Legend

- NYCHA Tax Lot Boundary
- NYCHA Buildings with Building & Address Numbers
- Water
- Parks and Open Space
- Streets
- Buildings
- Entrance



SAMUEL (CITY) part 3

BLDG#	BIN #	M	SH#	ADDRESS	ZIP CODE	BLOCK	LOT	AMP#	FACILITY
				111 WEST 143RD STREET	10030	2012	23	NY005023770	PARKING LOT
				113 WEST 143RD STREET	10030	2012	23	NY005023770	PARKING LOT
				155 WEST 142ND STREET	10030	2011	8	NY005023770	DEVELOPMENT GROUNDS
				155 WEST 143RD STREET	10030	2012	9	NY005023770	DEVELOPMENT GROUNDS
				157 WEST 142ND STREET	10030	2011	7	NY005023770	DEVELOPMENT GROUNDS
				157 WEST 143RD STREET	10030	2012	9	NY005023770	DEVELOPMENT GROUNDS
1	1060169	M	001	109 WEST 144TH STREET	10030	2013	26	NY005023770	BOILER
2	1060168	M	002	113 WEST 144TH STREET	10030	2013	24	NY005023770	BOILER
3	1060167	M	003	117 WEST 144TH STREET	10030	2013	22	NY005023770	BOILER
4	1060165	M	004	125 WEST 144TH STREET	10030	2013	18	NY005023770	BOILER
5	1060164	M	005	129 WEST 144TH STREET	10030	2013	16	NY005023770	BOILER
6	1060163	M	006	133 WEST 144TH STREET	10030	2013	14	NY005023770	BOILER
7	1060150	M	007	148 WEST 144TH STREET	10030	2012	52	NY005023770	BOILER
8	1060152	M	008	158 WEST 144TH STREET	10030	2012	56	NY005023770	BOILER
9	1060154	M	009	162 WEST 144TH STREET	10030	2012	58	NY005023770	BOILER
14	1060155	M	014	164 WEST 144TH STREET	10030	2012	61	NY005023770	
14	1060155		014	2477 A C POWELL BOULEVARD	10030	2012	61	NY005023770	COMMERCIAL SPACE (STORE #1)/ BOILER
15	1060156	M	015	2473 A C POWELL BOULEVARD	10030	2012	63	NY005023770	COMMERCIAL SPACE (STORES #1, 2)/ BOILER
16	1060157	M	016	2469 A C POWELL BOULEVARD	10030	2012	64	NY005023770	COMMERCIAL SPACE (STORES #1, 2)/ BOILER
17	1060129	M	017	2465 A C POWELL BOULEVARD	10030	2012	3	NY005023770	COMMERCIAL SPACE (STORES #1, 2)/ BOILER
18	1060128	M	018	167 WEST 143RD STREET	10030	2012	1	NY005023770	BOILER
18	1060128		018	2461 A C POWELL BOULEVARD	10030	2012	1	NY005023770	COMMERCIAL SPACE (STORE #1)
19	1060130	M	019	163 WEST 143RD STREET	10030	2012	6	NY005023770	BOILER
20	1060131	M	020	159 WEST 143RD STREET	10030	2012	8	NY005023770	BOILER
21	1060132	M	021	151 WEST 143RD STREET	10030	2012	11	NY005023770	BOILER
22	1060133	M	022	145 WEST 143RD STREET	10030	2012	14	NY005023770	BOILER
23	1060134	M	023	143 WEST 143RD STREET	10030	2012	15	NY005023770	BOILER
24	1060136	M	024	135 WEST 143RD STREET	10030	2012	18	NY005023770	BOILER
25	1060137	M	025	131 WEST 143RD STREET	10030	2012	20	NY005023770	BOILER
26	1060117	M	026	649 MALCOLM X BOULEVARD	10037	2011	33	NY005023770	COMMERCIAL SPACE (STORES #1, 2)/ BOILER
27	1060116	M	027	645 MALCOLM X BOULEVARD	10037	2011	31	NY005023770	COMMERCIAL SPACE (STORES #1, 2)/ BOILER
28	1060111	M	028	129 WEST 142ND STREET	10030	2011	22	NY005023770	BOILER
29	1060107	M	029	141 WEST 142ND STREET	10030	2011	15	NY005023770	BOILER
30	1060106	M	030	143 WEST 142ND STREET	10030	2011	14	NY005023770	BOILER
31	1060105	M	031	145 WEST 142ND STREET	10030	2011	13	NY005023770	BOILER
32	1060103	M	032	149 WEST 142ND STREET	10030	2011	11	NY005023770	BOILER
33	1060126	M	033	2453 A C POWELL BOULEVARD	10030	2011	61	NY005023770	COMMERCIAL SPACE (STORES #1, 2, 3 [STORE #3 IS USED BY THE RESIDENT ASSOCIATION])/ BOILER
34	1060127	M	034	2449 A C POWELL BOULEVARD	10030	2011	63	NY005023770	COMMERCIAL SPACE (STORES #1, 2)/ BOILER
35	1060101	M	035	2441 A C POWELL BOULEVARD	10030	2011	1	NY005023770	BOILER
48	1085366		048	669 LENOX AVENUE	10037	2012	25	NY005023770	COMMUNITY CENTER/ DAY CARE CENTER/ BOILER
49	1085367		049	103 WEST 143RD STREET	10030	2012	25	NY005023770	GARAGE/ BOILER
49	1085367		050	105 WEST 143RD STREET	10030	2012	25	NY005023770	DEVELOPMENT MANAGEMENT OFFICE

SAMUEL (CITY) part 2

BLDG#	BIN #	M	SH#	ADDRESS	ZIP CODE	BLOCK	LOT	AMP#	FACILITY
10	1079768	M	010	164 WEST 147TH STREET	10039	2015	5	NY005023770	BOILER
10	1079768		010	2537 A C POWELL BOULEVARD	10039	2015	5	NY005023770	COMMERCIAL SPACE (STORE #1)
11	1079767	M	011	2533 A C POWELL BOULEVARD	10039	2015	5	NY005023770	COMMERCIAL SPACE (STORES #1, 2)/ BOILER
12	1079766	M	012	2529 A C POWELL BOULEVARD	10039	2015	5	NY005023770	COMMERCIAL SPACE (STORES #1, 2)/ BOILER
13	1079765	M	013	2525 A C POWELL BOULEVARD	10039	2015	5	NY005023770	COMMERCIAL SPACE (STORES #1, 2)/ BOILER

SAMUEL (CITY) part 1

BLDG#	BIN #	M	SH#	ADDRESS	ZIP CODE	BLOCK	LOT	AMP#	FACILITY
				114 WEST 139TH STREET	10030	2007	44	NY005023770	DEVELOPMENT GROUNDS
36	1060069	M	036	144 WEST 141ST STREET	10030	2009	44	NY005023770	BOILER
37	1060081	M	037	2409 A C POWELL BOULEVARD	10030	2009	63	NY005023770	BOILER
38	1060082	M	038	2407 A C POWELL BOULEVARD	10030	2009	64	NY005023770	BOILER
44	1060039	M	044	116 WEST 139TH STREET	10030	2007	45	NY005023770	BOILER
45	1060038	M	045	112 WEST 139TH STREET	10030	2007	43	NY005023770	BOILER

NOTE:

- BLDG# = Building #
- SH# = Stairhall # (Account # for FHA)
- M = Residential Mailing Address
- BIN# = Building Identification Number
- AMP# = Abbreviation for Asset Management Project (AMP) Numbers