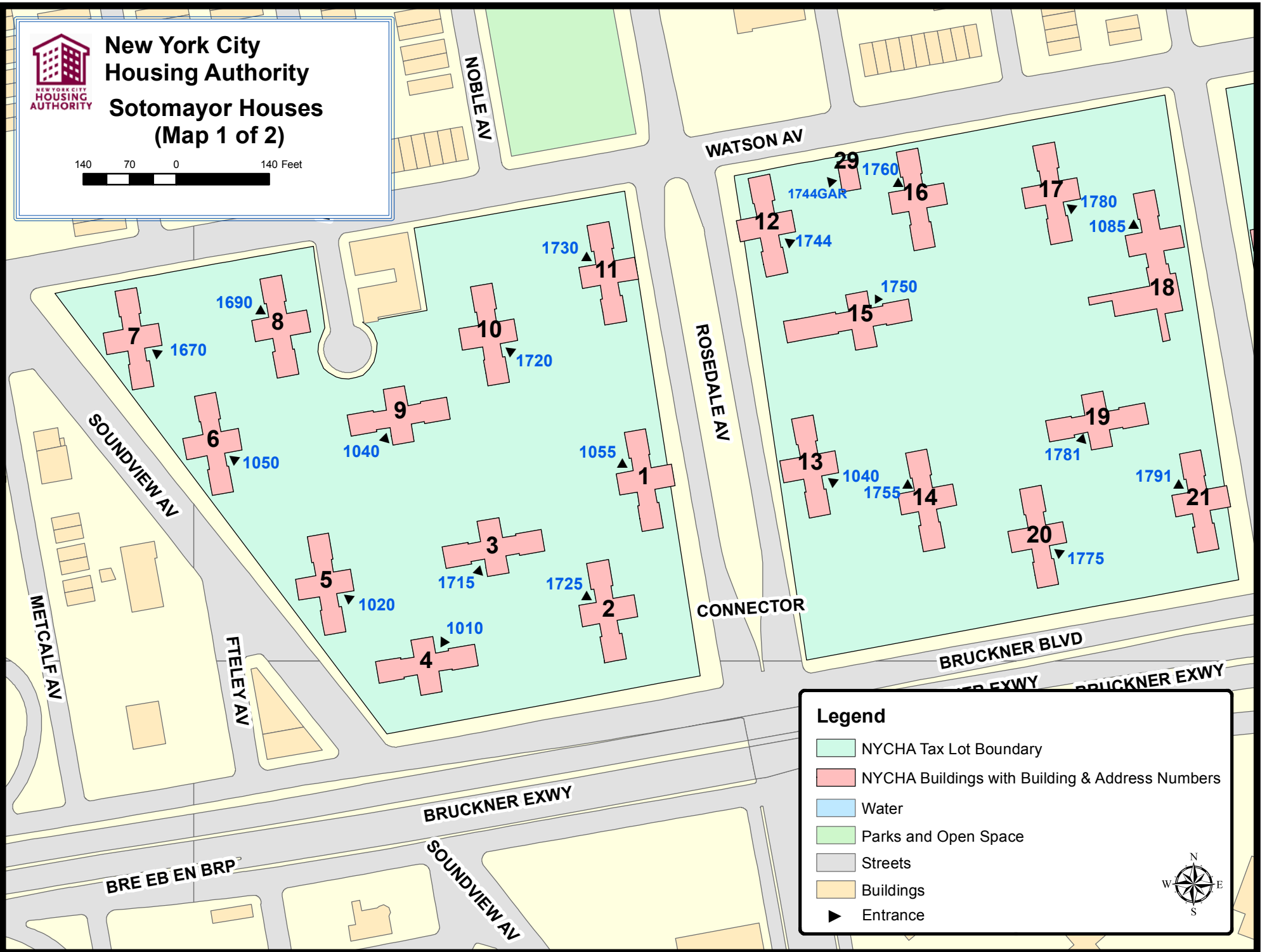





**New York City
Housing Authority**
Sotomayor Houses
(Map 1 of 2)



Legend

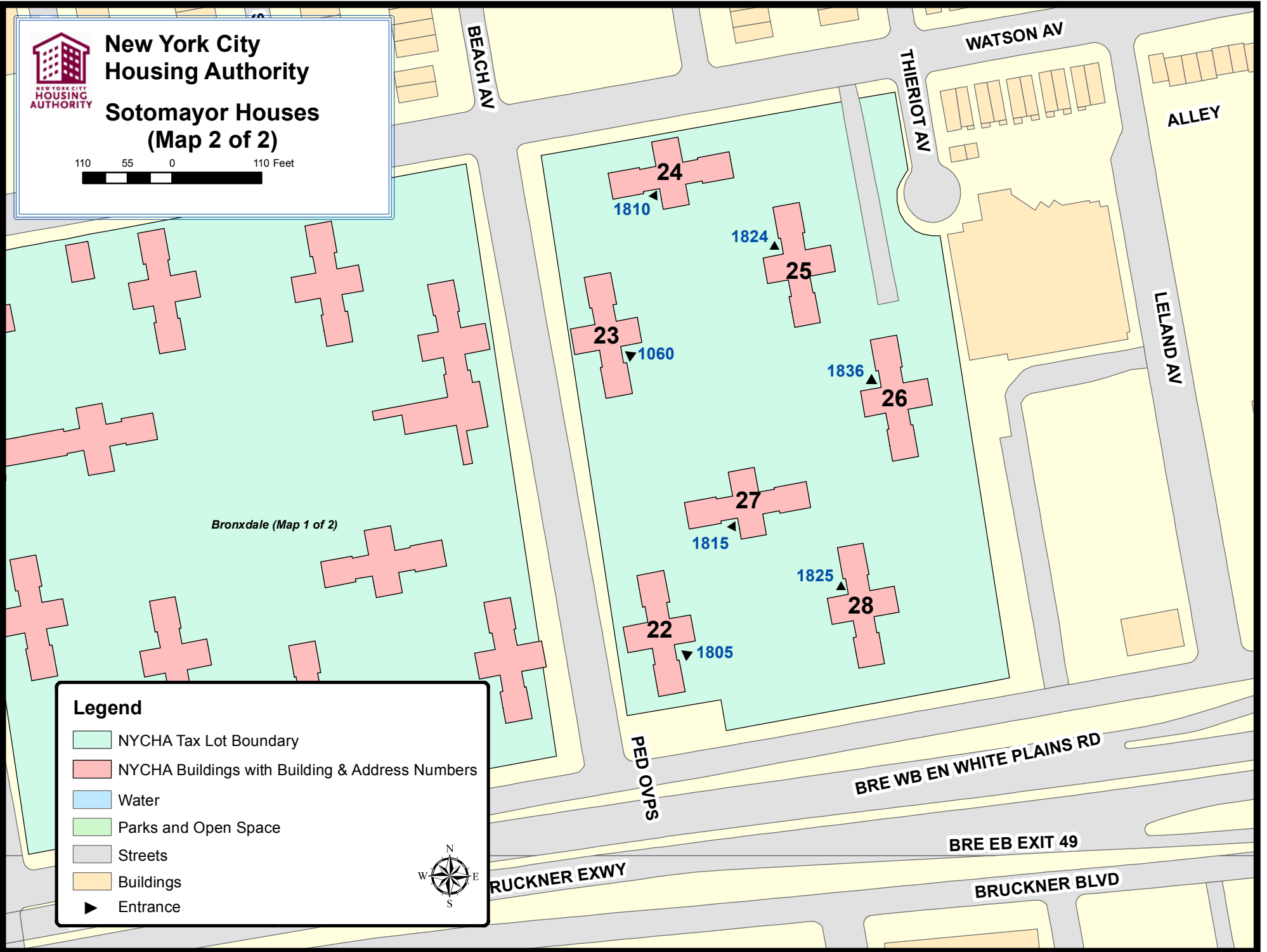

- NYCHA Tax Lot Boundary
- NYCHA Buildings with Building & Address Numbers
- Water
- Parks and Open Space
- Streets
- Buildings
- Entrance





New York City Housing Authority

Sotomayor Houses (Map 2 of 2)



Legend

- NYCHA Tax Lot Boundary
- NYCHA Buildings with Building & Address Numbers
- Water
- Parks and Open Space
- Streets
- Buildings
- Entrance



Bronxdale (Map 1 of 2)

24
1810

1824
25

23
1060

1836
26

27
1815

1825
28

22
1805

BEACH AV

THIERIOT AV

WATSON AV

ALLEY

LELAND AV

PED OVPS

BRE WB EN WHITE PLAINS RD

BRE EB EXIT 49

BRUCKNER EXWY

BRUCKNER BLVD

SOTOMAYOR HOUSES (Map 1 of 2)

BLDG#	BIN #	M	SH#	ADDRESS	ZIP CODE	BLOCK	LOT	AMP#	FACILITY
1	2092784	M	001	1055 ROSEDALE AVENUE	10472	3723	1	NY005010670	
2	2092786	M	002	1725 BRUCKNER BOULEVARD	10472	3723	1	NY005010670	
3	2092785	M	003	1715 BRUCKNER BOULEVARD	10472	3723	1	NY005010670	
4	2092787	M	004	1010 SOUNDVIEW AVENUE	10472	3723	1	NY005010670	
5	2092788	M	005	1020 SOUNDVIEW AVENUE	10472	3723	1	NY005010670	
6	2092789	M	006	1050 SOUNDVIEW AVENUE	10472	3723	1	NY005010670	
7	2092791	M	007	1670 WATSON AVENUE	10472	3723	1	NY005010670	
8	2092792	M	008	1690 WATSON AVENUE	10472	3723	1	NY005010670	
9	2092790	M	009	1040 SOUNDVIEW AVENUE	10472	3723	1	NY005010670	
10	2092793		010	1716 WATSON AVENUE	10472	3723	1	NY005010670	
10	2092793	M	010	1720 WATSON AVENUE	10472	3723	1	NY005010670	
11	2092794	M	011	1730 WATSON AVENUE	10472	3723	1	NY005010670	
12	2092797		012	1090 ROSEDALE AVENUE	10472	3725	1	NY005010670	DEVELOPMENT MANAGEMENT OFFICE
12	2092798		012	1740 WATSON AVENUE	10472	3725	1	NY005010670	
12	2092797	M	012	1744 WATSON AVENUE	10472	3725	1	NY005010670	
13	2092795	M	013	1040 ROSEDALE AVENUE	10472	3725	1	NY005010670	
14	2092796	M	014	1755 BRUCKNER BOULEVARD	10472	3725	1	NY005010670	
15	2092800	M	015	1750 WATSON AVENUE	10472	3725	1	NY005010670	BOILER
16	2092799	M	016	1760 WATSON AVENUE	10472	3725	1	NY005010670	
17	2092802	M	017	1780 WATSON AVENUE	10472	3725	1	NY005010670	
18	2092801		018	1065 BEACH AVENUE	10472	3725	1	NY005010670	DAY CARE CENTER
18	2092801		018	1075 BEACH AVENUE	10472	3725	1	NY005010670	
18	2092801	M	018	1085 BEACH AVENUE	10472	3725	1	NY005010670	
19	2092803	M	019	1781 BRUCKNER BOULEVARD	10472	3725	1	NY005010670	
20	2092804	M	020	1775 BRUCKNER BOULEVARD	10472	3725	1	NY005010670	
21	2092805	M	021	1791 BRUCKNER BOULEVARD	10472	3725	1	NY005010670	
29	2112988		031	1744GAR WATSON AVENUE	10472	3725	1	NY005010670	GARAGE
30	2112987		032	1744A WATSON AVENUE	10472	3725	1	NY005010670	QUONSET HUT
31	2826378		033	1000 ROSEDALE AVENUE	10472	3725	1	NY005010670	COMMUNITY CENTER/ BOILER

SOTOMAYOR HOUSES (Map 2 of 2)

BLDG#	BIN #	M	SH#	ADDRESS	ZIP CODE	BLOCK	LOT	AMP#	FACILITY
22	2092806	M	022	1805 BRUCKNER BOULEVARD	10472	3730	1	NY005010670	
23	2092807	M	023	1060 BEACH AVENUE	10472	3730	1	NY005010670	
24	2102921	M	024	1810 WATSON AVENUE	10472	3730	1	NY005010670	
24	2102921		024	1818 WATSON AVENUE	10472	3730	1	NY005010670	COMMUNITY CENTER (CLOSED)
25	2092809	M	025	1824 WATSON AVENUE	10472	3730	1	NY005010670	
26	2092810	M	026	1836 WATSON AVENUE	10472	3730	1	NY005010670	
27	2092808	M	027	1815 BRUCKNER BOULEVARD	10472	3730	1	NY005010670	
28	2092811	M	028	1825 BRUCKNER BOULEVARD	10472	3730	1	NY005010670	

NOTE:

BLDG# = Building #

SH# = Stairhall # (Account # for FHA)

M = Residential Mailing Address

BIN# = Building Identification Number

AMP# = Abbreviation for Asset Management Project (AMP) Numbers

Revised as of 03/31/2011