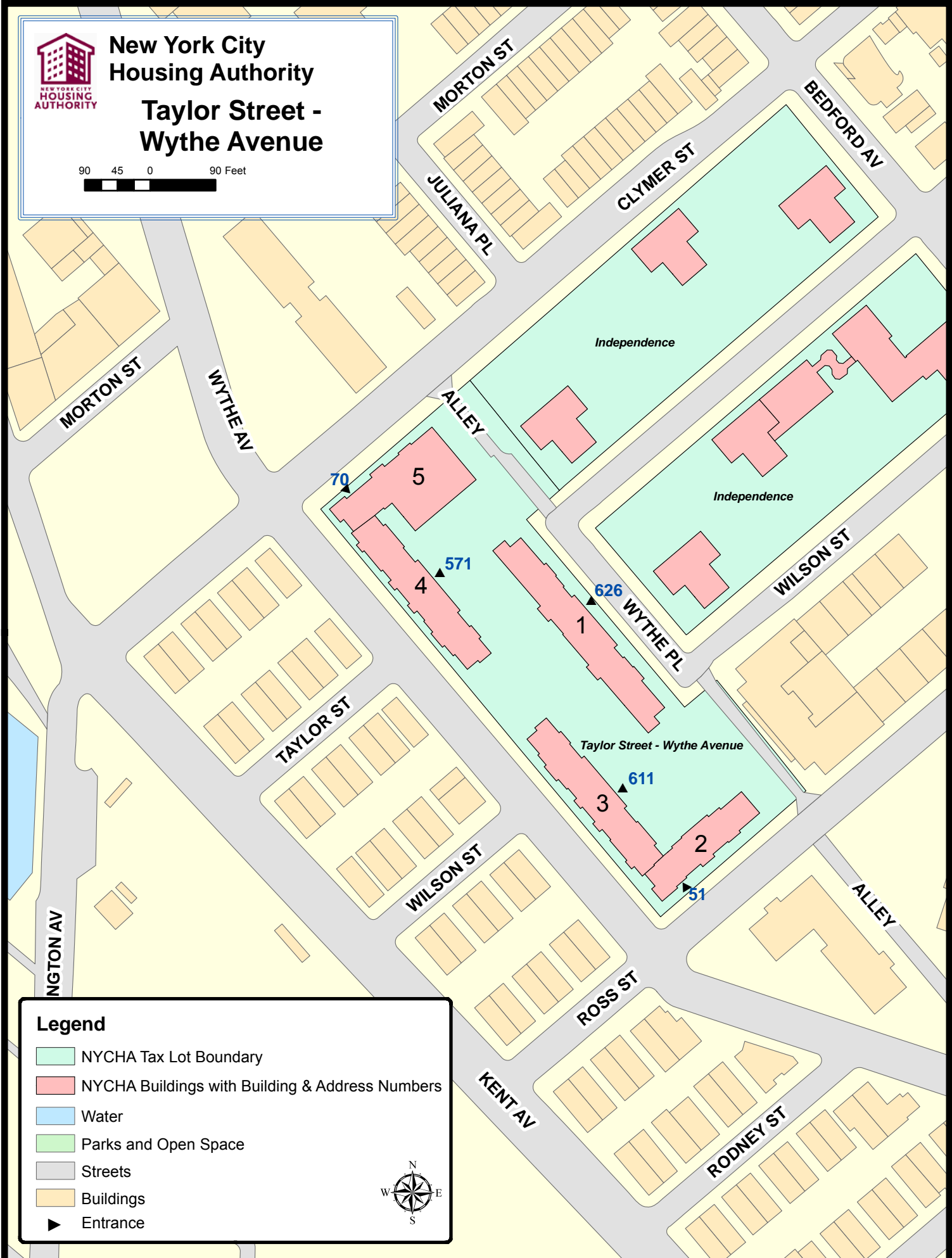











# New York City Housing Authority

## Taylor Street - Wythe Avenue

90 45 0 90 Feet



### Legend

-  NYCHA Tax Lot Boundary
-  NYCHA Buildings with Building & Address Numbers
-  Water
-  Parks and Open Space
-  Streets
-  Buildings
-  Entrance



# TAYLOR STREET-WYTHE AVENUE

BLDG#	BIN#	M	SH#	ADDRESS	ZIP CODE	BLOCK	LOT	AMP#	FACILITY
1	3059901	M	001	626 WYTHE PLACE	11211	2175	70	NY005012340	BOILER
1	3059901		001	628 WYTHE PLACE	11211	2175	70	NY005012340	
1	3059901		001	632 WYTHE PLACE	11211	2175	70	NY005012340	DEVELOPMENT MANAGEMENT OFFICE
1	3059901		001	634 WYTHE PLACE	11211	2175	70	NY005012340	
1	3059901		001	636 WYTHE PLACE	11211	2175	70	NY005012340	NYPD HOUSING BUREAU RECORD ROOM
1	3059901		001	638 WYTHE PLACE	11211	2175	70	NY005012340	DEVELOPMENT MAINTENANCE OFFICE
2	3059903	M	002	51 ROSS STREET	11211	2175	80	NY005012340	
2	3059903		002	55 ROSS STREET	11211	2175	80	NY005012340	
3	3059904	M	003	611 WYTHE AVENUE	11211	2175	90	NY005012340	
4	3059900	M	004	571 WYTHE AVENUE	11211	2175	60	NY005012340	
5	3251702	M	005	70 CLYMER STREET	11211	2175	30	NY005012340	
5	3251702		005	74 CLYMER STREET	11211	2175	30	NY005012340	
5	3251702		005	80 CLYMER STREET	11211	2175	30	NY005012340	COMMUNITY CENTER
6	Pending		006	599 WYTHE AVENUE	11211	2175	75	NY005012340	STOREROOM

**NOTE:**

*BLDG# = Building #*

*SH# = Stairhall # (Account # for FHA)*

*M = Residential Mailing Address*

*BIN# = Building Identification Number*

*AMP# = Abbreviation for Asset Management Project (AMP) Numbers*

*Revised as of 03/31/2011*