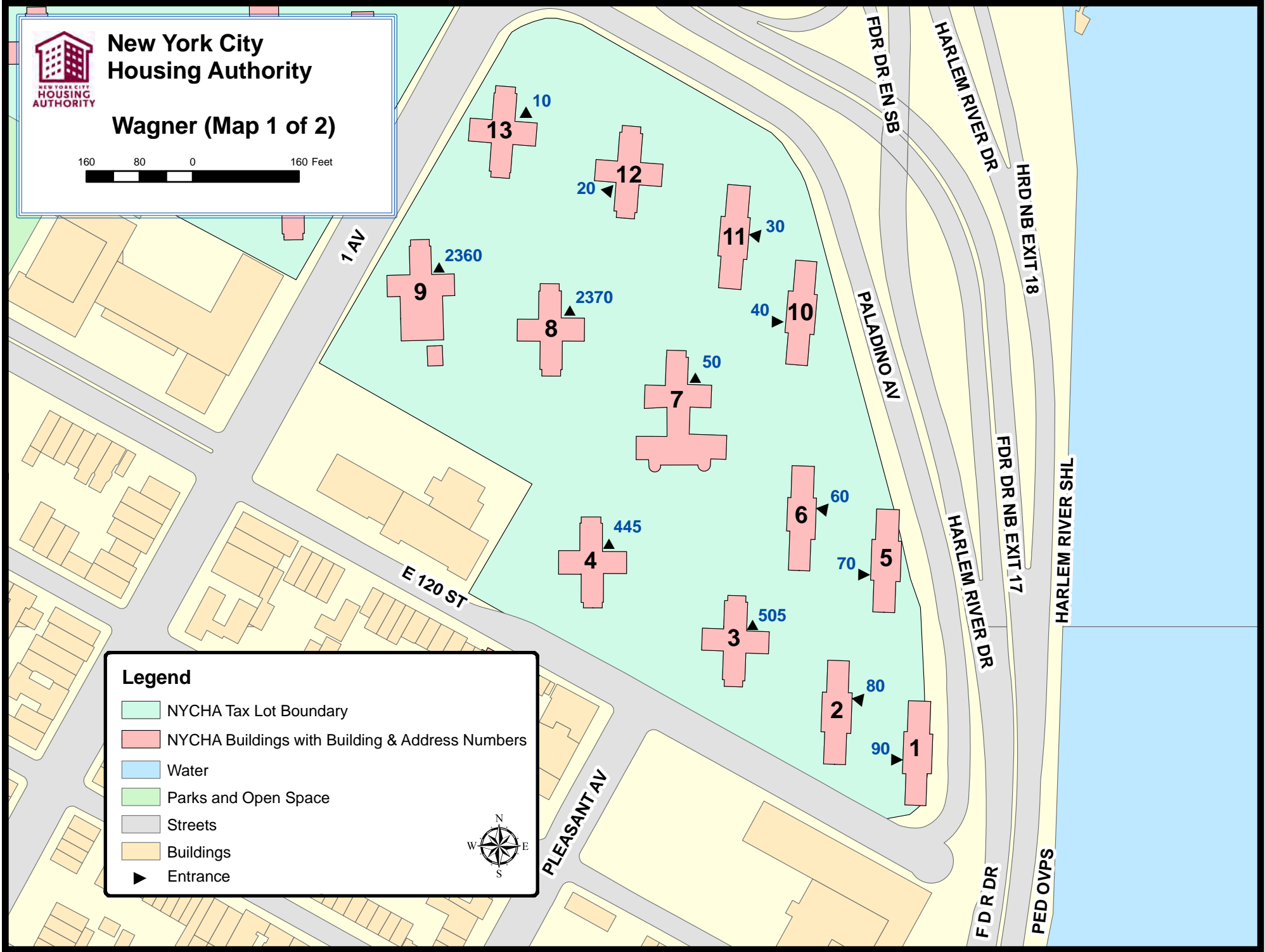





New York City Housing Authority

Wagner (Map 1 of 2)



Legend

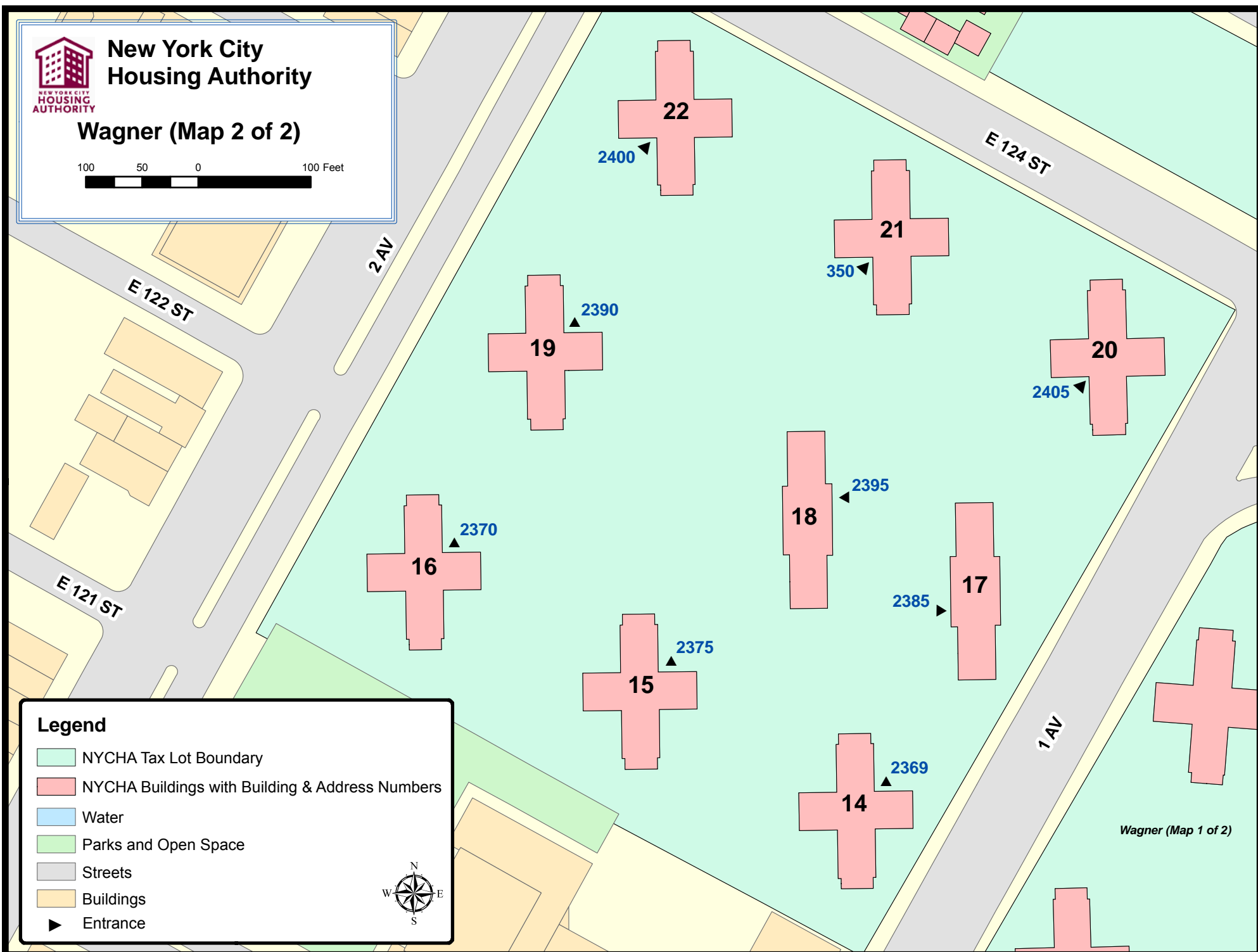

- NYCHA Tax Lot Boundary
- NYCHA Buildings with Building & Address Numbers
- Water
- Parks and Open Space
- Streets
- Buildings
- Entrance





New York City Housing Authority

Wagner (Map 2 of 2)



Legend

- NYCHA Tax Lot Boundary
- NYCHA Buildings with Building & Address Numbers
- Water
- Parks and Open Space
- Streets
- Buildings
- Entrance



Wagner (Map 1 of 2)

WAGNER (Map 1 of 2)

BLDG#	BIN #	M	SH#	ADDRESS	ZIP CODE	BLOCK	LOT	AMP#	FACILITY
				2435 1ST AVENUE	10035	1801	5	NY005010740	SWIMMING POOL (MANAGED BY NYC DEPARTMENT OF PARKS & RECREATION)
				349 EAST 124TH STREET	10035	1801	100	NY005010740	PLAYGROUND (MANAGED BY NYC DEPARTMENT OF PARKS & RECREATION)
1	1081285	M	001	90 PALADINO AVENUE	10035	1808	1	NY005010740	
2	1081284	M	002	80 PALADINO AVENUE	10035	1808	1	NY005010740	
3	1081286	M	003	505 EAST 120TH STREET	10035	1808	1	NY005010740	
4	1081287		004	435 EAST 120TH STREET	10035	1808	1	NY005010740	COMMUNITY CENTER / SENIOR CENTER
4	1081287	M	004	445 EAST 120TH STREET	10035	1808	1	NY005010740	
5	1081288	M	005	70 PALADINO AVENUE	10035	1808	1	NY005010740	ROOFTOP LEASE LOCATION
6	1081289	M	006	60 PALADINO AVENUE	10035	1808	1	NY005010740	
7	1081290		007	451 EAST 120TH STREET	10035	1808	1	NY005010740	DAY CARE CENTER
7	1081290	M	007	50 PALADINO AVENUE	10035	1808	1	NY005010740	
8	1081291	M	008	2370 1ST AVENUE	10035	1808	1	NY005010740	
9	1081292	M	009	2360 1ST AVENUE	10035	1808	1	NY005010740	BOILER
10	1081293	M	010	40 PALADINO AVENUE	10035	1808	1	NY005010740	
11	1081294	M	011	30 PALADINO AVENUE	10035	1808	1	NY005010740	
12	1081295	M	012	20 PALADINO AVENUE	10035	1808	1	NY005010740	
13	1081296	M	013	10 PALADINO AVENUE	10035	1808	1	NY005010740	ASBESTOS UNIT
13	1081296		013	2396 1ST AVENUE	10035	1808	1	NY005010740	DEVELOPMENT MANAGEMENT OFFICE
13	1081296		013	2398 1ST AVENUE	10035	1808	1	NY005010740	DEVELOPMENT MAINTENANCE OFFICE
13	1081296		013	2400 1ST AVENUE	10035	1808	1	NY005010740	VIPER ROOM

WAGNER (Map 2 of 2)

BLDG#	BIN #	M	SH#	ADDRESS	ZIP CODE	BLOCK	LOT	AMP#	FACILITY
14	1081277		014	2365 1ST AVENUE	10035	1797	1	NY005010740	EMERGENCY SERVICE SQUAD
14	1081277	M	014	2369 1ST AVENUE	10035	1797	1	NY005010740	
15	1081275	M	015	2375 1ST AVENUE	10035	1797	1	NY005010740	
16	1081276	M	016	2370 2ND AVENUE	10035	1797	1	NY005010740	
17	1081278	M	017	2385 1ST AVENUE	10035	1797	1	NY005010740	
18	1081279	M	018	2395 1ST AVENUE	10035	1797	1	NY005010740	
19	1081280	M	019	2390 2ND AVENUE	10035	1797	1	NY005010740	
20	1081281	M	020	2405 1ST AVENUE	10035	1797	1	NY005010740	
21	1081282	M	021	350 EAST 124TH STREET	10035	1797	1	NY005010740	
22	1081283	M	022	2400 2ND AVENUE	10035	1797	1	NY005010740	ROOFTOP LEASE LOCATION

NOTE:

BLDG# = Building #

SH# = Stairhall # (Account # for FHA)

M = Residential Mailing Address

BIN# = Building Identification Number

AMP# = Abbreviation for Asset Management Project (AMP) Numbers

Revised as of 03/31/2011