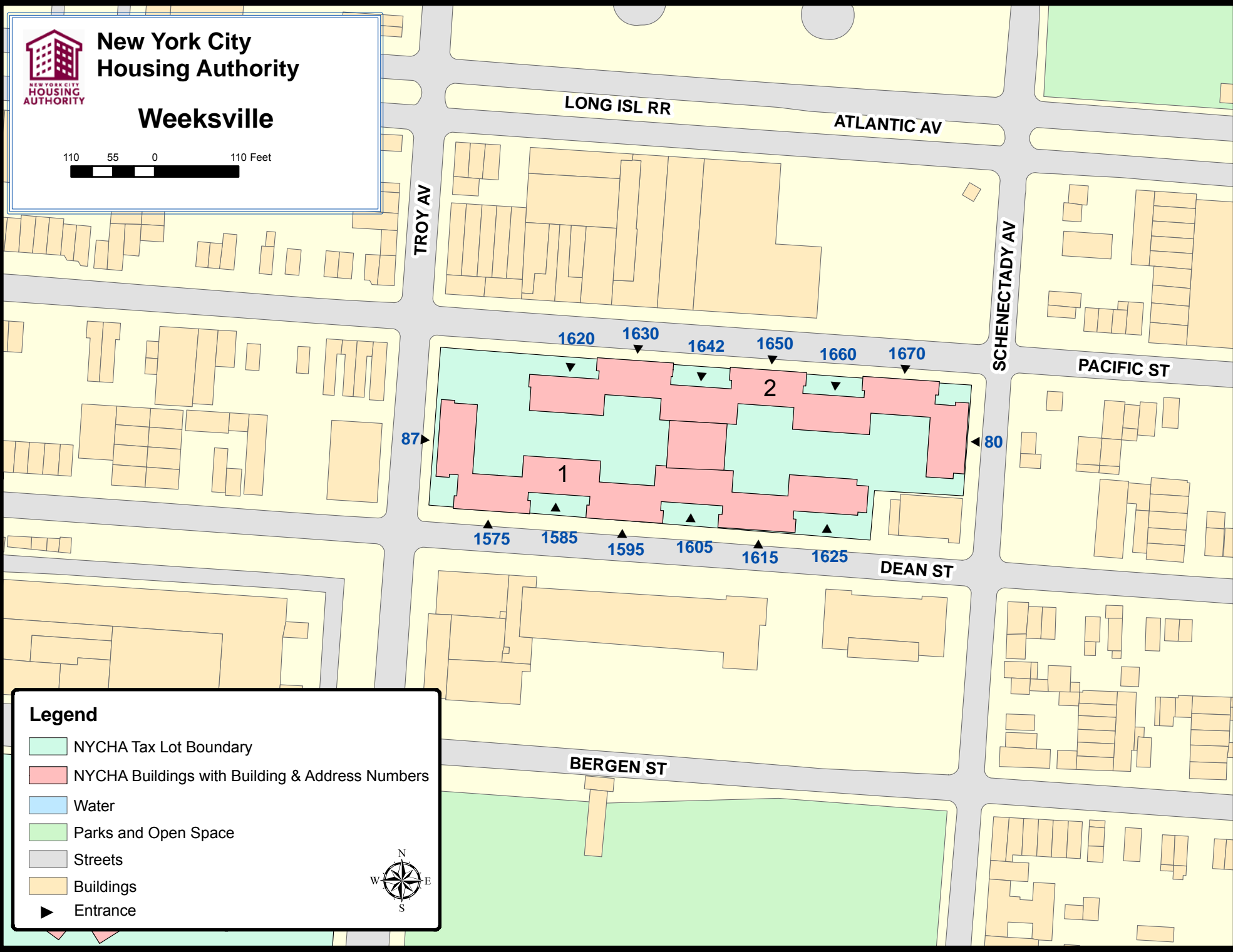










# New York City Housing Authority

## Weeksville

110 55 0 110 Feet



### Legend

-  NYCHA Tax Lot Boundary
-  NYCHA Buildings with Building & Address Numbers
-  Water
-  Parks and Open Space
-  Streets
-  Buildings
-  Entrance



# WEEKSVILLE GARDENS

BLDG#	BIN#	M	SH#	ADDRESS	ZIP CODE	BLOCK	LOT	AMP#	FACILITY
1	3324581	M	015	1575 DEAN STREET	11213	1341	1	NY005010310	
1	3324581	M	014	1585 DEAN STREET	11213	1341	1	NY005010310	
1	3324581	M	013	1595 DEAN STREET	11213	1341	1	NY005010310	
1	3324581	M	012	1605 DEAN STREET	11213	1341	1	NY005010310	
1	3324581	M	011	1615 DEAN STREET	11213	1341	1	NY005010310	BOILER
1	3324581	M	010	1625 DEAN STREET	11213	1341	1	NY005010310	
1	3324581	M	016	87 TROY AVENUE	11213	1341	1	NY005010310	
2	3035671	M	017	1620 PACIFIC STREET	11213	1341	12	NY005010310	
2	3035671	M	018	1630 PACIFIC STREET	11213	1341	12	NY005010310	
2	3035671		019	1640 PACIFIC STREET	11213	1341	12	NY005010310	COMMUNITY OPERATIONS SPACE (VACANT)
2	3035671	M	019	1642 PACIFIC STREET	11213	1341	12	NY005010310	
2	3035671	M	020	1650 PACIFIC STREET	11213	1341	12	NY005010310	
2	3035671	M	021	1660 PACIFIC STREET	11213	1341	12	NY005010310	
2	3035671	M	022	1670 PACIFIC STREET	11213	1341	12	NY005010310	LAUNDRY ROOM
2	3035671		022	1672 PACIFIC STREET	11213	1341	12	NY005010310	
2	3035671	M	023	80 SCHENECTADY AVENUE	11213	1341	12	NY005010310	

**NOTE:**

*BLDG# = Building #*

*SH# = Stairhall # (Account # for FHA)*

*M = Residential Mailing Address*

*BIN# = Building Identification Number*

*AMP# = Abbreviation for Asset Management Project (AMP) Numbers*

*Revised as of 03/31/2011*