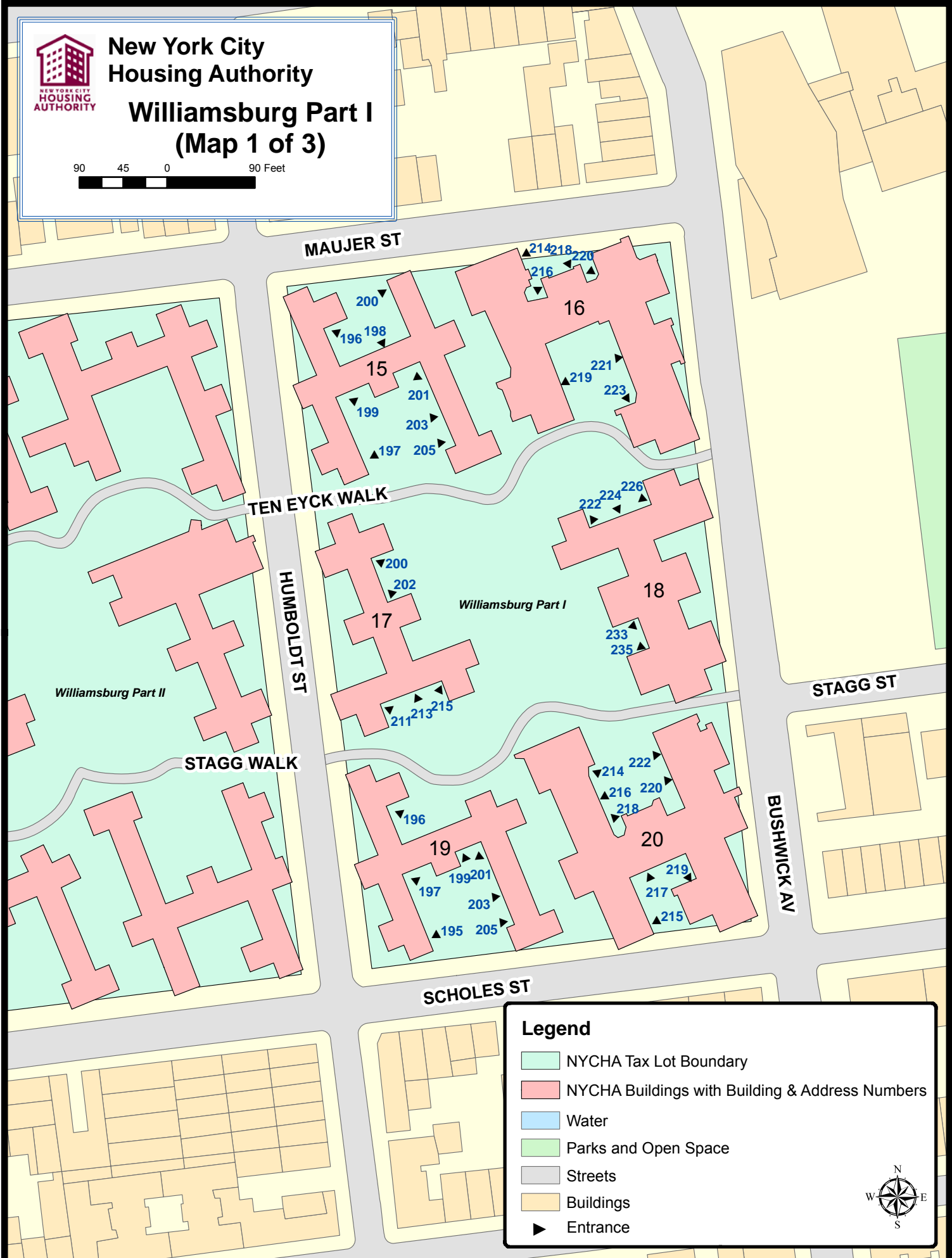





New York City  
Housing Authority  
**Williamsburg Part I**  
(Map 1 of 3)



**Legend**


- NYCHA Tax Lot Boundary
- NYCHA Buildings with Building & Address Numbers
- Water
- Parks and Open Space
- Streets
- Buildings
- Entrance





# New York City Housing Authority

## Williamsburg Part II (Map 2 of 3)



MAUJER ST

TEN EYCK WALK

GRAHAM AV

Williamsburg Part II

Williamsburg Part I

HUMBOLDT ST

STAGG WALK

SCHOLES ST

### Legend

- NYCHA Tax Lot Boundary
- NYCHA Buildings with Building & Address Numbers
- Water
- Parks and Open Space
- Streets
- Buildings
- Entrance





# New York City Housing Authority

## Williamsburg Part III (Map 3 of 3)

90 45 0 90 Feet

MAUJER ST

GRAHAM AV

TEN EYCK WALK

MANHATTAN AV

STAGG WALK

SCHOLES ST

LEONARD ST

### Legend

- NYCHA Tax Lot Boundary
- NYCHA Buildings with Building & Address Numbers
- Water
- Parks and Open Space
- Streets
- Buildings
- Entrance



## WILLIAMSBURG (part 1)

BLDG#	BIN#	M	SH#	ADDRESS	ZIP CODE	BLOCK	LOT	AMP#	FACILITY
15	3338398	M	100	196 MAUJER STREET	11206	3027	1	NY005000020	
15	3338398	M	097	197 TEN EYCK WALK	11206	3027	1	NY005000020	
15	3338398	M	099	198 MAUJER STREET	11206	3027	1	NY005000020	
15	3338398	M	098	199 TEN EYCK WALK	11206	3027	1	NY005000020	
15	3338398	M	101	200 MAUJER STREET	11206	3027	1	NY005000020	
15	3338398	M	102	201 TEN EYCK WALK	11206	3027	1	NY005000020	
15	3338398	M	103	203 TEN EYCK WALK	11206	3027	1	NY005000020	
15	3338398	M	104	205 TEN EYCK WALK	11206	3027	1	NY005000020	
16	3344982		111	122 BUSHWICK AVENUE	11206	3027	1	NY005000020	COMMERCIAL SPACE (STORES #35, 36)
16	3344982		111	124 BUSHWICK AVENUE	11206	3027	1	NY005000020	COMMERCIAL SPACE (STORES #35, 36)
16	3344982		110	128 BUSHWICK AVENUE	11206	3027	1	NY005000020	COMMERCIAL SPACE (STORES #37 TO 39)
16	3344982		110	130 BUSHWICK AVENUE	11206	3027	1	NY005000020	COMMERCIAL SPACE (STORES #37 TO 39)
16	3344982		110	132 BUSHWICK AVENUE	11206	3027	1	NY005000020	COMMERCIAL SPACE (STORES #37 TO 39)
16	3344982		110	134 BUSHWICK AVENUE	11206	3027	1	NY005000020	COMMERCIAL SPACE (STORES #40 TO 42) IS USED AS A COMMUNITY OPERATIONS SPACE (VACANT)
16	3344982		108	136 BUSHWICK AVENUE	11206	3027	1	NY005000020	COMMERCIAL SPACE (STORES #40 TO 42)
16	3344982		108	138 BUSHWICK AVENUE	11206	3027	1	NY005000020	COMMERCIAL SPACE (STORES #40 TO 42)
16	3344982	M	107	214 MAUJER STREET	11206	3027	1	NY005000020	
16	3344982	M	106	216 MAUJER STREET	11206	3027	1	NY005000020	
16	3344982	M	109	218 MAUJER STREET	11206	3027	1	NY005000020	
16	3344982	M	105	219 TEN EYCK WALK	11206	3027	1	NY005000020	
16	3344982	M	108	220 MAUJER STREET	11206	3027	1	NY005000020	
16	3344982	M	110	221 TEN EYCK WALK	11206	3027	1	NY005000020	
16	3344982	M	111	223 TEN EYCK WALK	11206	3027	1	NY005000020	
17	3344992	M	112	200 TEN EYCK WALK	11206	3027	1	NY005000020	
17	3344992	M	113	202 TEN EYCK WALK	11206	3027	1	NY005000020	
17	3344992	M	114	211 STAGG WALK	11206	3027	1	NY005000020	BOILER
17	3344992	M	115	213 STAGG WALK	11206	3027	1	NY005000020	
17	3344992	M	116	215 STAGG WALK	11206	3027	1	NY005000020	
18	3338402	M	117	222 TEN EYCK WALK	11206	3027	1	NY005000020	
18	3338402	M	118	224 TEN EYCK WALK	11206	3027	1	NY005000020	
18	3338402	M	119	226 TEN EYCK WALK	11206	3027	1	NY005000020	
18	3338402	M	120	233 STAGG WALK	11206	3027	1	NY005000020	
18	3338402	M	121	235 STAGG WALK	11206	3027	1	NY005000020	
19	3345008	M	125	195 SCHOLES STREET	11206	3027	1	NY005000020	
19	3345008	M	122	196 STAGG WALK	11206	3027	1	NY005000020	
19	3345008	M	124	197 SCHOLES STREET	11206	3027	1	NY005000020	
19	3345008	M	123	199 SCHOLES STREET	11206	3027	1	NY005000020	
19	3345008	M	126	201 SCHOLES STREET	11206	3027	1	NY005000020	
19	3345008	M	127	203 SCHOLES STREET	11206	3027	1	NY005000020	
19	3345008	M	128	205 SCHOLES STREET	11206	3027	1	NY005000020	
20	3344998		134	172 BUSHWICK AVENUE	11206	3027	1	NY005000020	COMMERCIAL SPACE (STORE #34)
20	3344998		134	176 BUSHWICK AVENUE	11206	3027	1	NY005000020	COMMERCIAL SPACE (STORES #32, 33)
20	3344998		133	178 BUSHWICK AVENUE	11206	3027	1	NY005000020	COMMERCIAL SPACE (STORES #32, 33)
20	3344998	M	132	214 STAGG WALK	11206	3027	1	NY005000020	
20	3344998	M	129	215 SCHOLES STREET	11206	3027	1	NY005000020	
20	3344998	M	131	216 STAGG WALK	11206	3027	1	NY005000020	
20	3344998	M	135	217 SCHOLES STREET	11206	3027	1	NY005000020	
20	3344998	M	130	218 STAGG WALK	11206	3027	1	NY005000020	
20	3344998	M	136	219 SCHOLES STREET	11206	3027	1	NY005000020	
20	3344998	M	134	220 STAGG WALK	11206	3027	1	NY005000020	
20	3344998	M	133	222 STAGG WALK	11206	3027	1	NY005000020	
21	3070826		137	195 GRAHAM AVENUE	11206	3025	70	NY005000020	COMMUNITY CENTER/ BOILER

## WILLIAMSBURG (part 2)

9	3327887	M	060	160 MAUJER STREET	11206	3026	1	NY005000020	
9	3327887	M	057	161 TEN EYCK WALK	11206	3026	1	NY005000020	
9	3327887	M	059	162 MAUJER STREET	11206	3026	1	NY005000020	
9	3327887	M	058	163 TEN EYCK WALK	11206	3026	1	NY005000020	

9	3327887	M	061	164 MAUJER STREET	11206	3026	1	NY005000020	
9	3327887	M	062	165 TEN EYCK WALK	11206	3026	1	NY005000020	
9	3327887	M	063	167 TEN EYCK WALK	11206	3026	1	NY005000020	
9	3327887	M	064	169 TEN EYCK WALK	11206	3026	1	NY005000020	
9	3327887		057	238 GRAHAM AVENUE	11206	3026	1	NY005000020	COMMERCIAL SPACE (STORE #8)
9	3327887		057	240 GRAHAM AVENUE	11206	3026	1	NY005000020	COMMERCIAL SPACE (STORE #7)
9	3327887		057	242 GRAHAM AVENUE	11206	3026	1	NY005000020	COMMERCIAL SPACE (STORE #6) IS USED AS A TENANT PATROL OFFICE
9	3327887		058	244 GRAHAM AVENUE	11206	3026	1	NY005000020	COMMERCIAL SPACE (STORE #5)
9	3327887		058	246 GRAHAM AVENUE	11206	3026	1	NY005000020	COMMERCIAL SPACE (STORE #4)
9	3327887		058	248 GRAHAM AVENUE	11206	3026	1	NY005000020	COMMERCIAL SPACE (STORE #3)
9	3327887		060	250 GRAHAM AVENUE	11206	3026	1	NY005000020	COMMERCIAL SPACE (STORES #1, 2) IS USED BY THE RESIDENT ASSOCIATION
9	3327887		060	252 GRAHAM AVENUE	11206	3026	1	NY005000020	COMMERCIAL SPACE (STORES #1, 2) IS USED BY THE RESIDENT ASSOCIATION
9	3327887		060	254 GRAHAM AVENUE	11206	3026	1	NY005000020	COMMERCIAL SPACE (STORES #1, 2) IS USED BY THE RESIDENT ASSOCIATION
10	3327889		067	176 MAUJER STREET	11206	3026	1	NY005000020	DEVELOPMENT MANAGEMENT OFFICE
10	3327889	M	067	178 MAUJER STREET	11206	3026	1	NY005000020	
10	3327889	M	066	180 MAUJER STREET	11206	3026	1	NY005000020	
10	3327889	M	068	182 MAUJER STREET	11206	3026	1	NY005000020	
10	3327889	M	065	183 TEN EYCK WALK	11206	3026	1	NY005000020	GARAGE BUILDING IS ATTACHED TO BLDG #10
10	3327889	M	069	184 MAUJER STREET	11206	3026	1	NY005000020	
10	3327888	M	070	185 TEN EYCK WALK	11206	3026	1	NY005000020	
10	3327888	M	071	187 TEN EYCK WALK	11206	3026	1	NY005000020	
11	3344971	M	072	164 TEN EYCK WALK	11206	3026	1	NY005000020	
11	3344971	M	073	166 TEN EYCK WALK	11206	3026	1	NY005000020	
11	3344971	M	074	168 TEN EYCK WALK	11206	3026	1	NY005000020	
11	3344971	M	075	169 STAGG WALK	11206	3026	1	NY005000020	
11	3344971	M	076	181 STAGG WALK	11206	3026	1	NY005000020	
11	3344971		072	222 GRAHAM AVENUE	11206	3026	1	NY005000020	DAY CARE CENTER
12	3327888	M	077	186 TEN EYCK WALK	11206	3026	1	NY005000020	
12	3327888	M	078	188 TEN EYCK WALK	11206	3026	1	NY005000020	BOILER
12	3327888	M	079	190 TEN EYCK WALK	11206	3026	1	NY005000020	
12	3327888	M	080	197 STAGG WALK	11206	3026	1	NY005000020	
12	3327888	M	081	199 STAGG WALK	11206	3026	1	NY005000020	
13	3344974		085	159 SCHOLES STREET	11206	3026	1	NY005000020	
13	3344974	M	082	160 STAGG WALK	11206	3026	1	NY005000020	
13	3344974	M	085	161 SCHOLES STREET	11206	3026	1	NY005000020	
13	3344974	M	084	163 SCHOLES STREET	11206	3026	1	NY005000020	
13	3344974	M	083	165 SCHOLES STREET	11206	3026	1	NY005000020	
13	3344974	M	086	167 SCHOLES STREET	11206	3026	1	NY005000020	
13	3344974	M	087	169 SCHOLES STREET	11206	3026	1	NY005000020	
13	3344974	M	088	171 SCHOLES STREET	11206	3026	1	NY005000020	
13	3344974		082	202 GRAHAM AVENUE	11206	3026	1	NY005000020	COMMERCIAL SPACE (STORES #23 TO 26) IS USED AS A SENIOR CENTER
13	3344974		085	204 GRAHAM AVENUE	11206	3026	1	NY005000020	COMMERCIAL SPACE (STORES #23 TO 26)
13	3344974		084	206 GRAHAM AVENUE	11206	3026	1	NY005000020	COMMERCIAL SPACE (STORES #23 TO 26)
13	3344974		084	208 GRAHAM AVENUE	11206	3026	1	NY005000020	COMMERCIAL SPACE (STORES #20-22)
13	3344974		082	210 GRAHAM AVENUE	11206	3026	1	NY005000020	COMMERCIAL SPACE (STORES #20-22)
13	3344974		082	212 GRAHAM AVENUE	11206	3026	1	NY005000020	COMMERCIAL SPACE (STORES #20-22)
13	3344974		082	214 GRAHAM AVENUE	11206	3026	1	NY005000020	COMMERCIAL SPACE (STORE #19)
14	3344948	M	092	178 STAGG WALK	11206	3026	1	NY005000020	
14	3344948	M	091	180 STAGG WALK	11206	3026	1	NY005000020	
14	3344948	M	089	181 SCHOLES STREET	11206	3026	1	NY005000020	
14	3344948	M	090	182 STAGG WALK	11206	3026	1	NY005000020	
14	3344948	M	095	183 SCHOLES STREET	11206	3026	1	NY005000020	
14	3344948	M	094	184 STAGG WALK	11206	3026	1	NY005000020	
14	3344948	M	096	185 SCHOLES STREET	11206	3026	1	NY005000020	
14	3344948	M	093	186 STAGG WALK	11206	3026	1	NY005000020	

### WILLIAMSBURG (part 3)

				139 SCHOLES STREET	11206	3025	70	NY005000020	PLAYGROUND (MANAGED BY NYC DEPARTMENT OF PARKS & RECREATION)
--	--	--	--	--------------------	-------	------	----	-------------	--

1	3327883		001	174 LEONARD STREET	11206	3024	1	NY005000020	COMMERCIAL SPACE (STORES #48-50)
1	3327883		002	176 LEONARD STREET	11206	3024	1	NY005000020	COMMERCIAL SPACE (STORES #48-50)
1	3327883		002	178 LEONARD STREET	11206	3024	1	NY005000020	HEAD START CENTER/ COMMERCIAL SPACE (STORES #48-50)
1	3327883	M	001	87 TEN EYCK WALK	11206	3024	1	NY005000020	
1	3327883	M	002	89 TEN EYCK WALK	11206	3024	1	NY005000020	
1	3327883	M	004	90 MAUJER STREET	11206	3024	1	NY005000020	
1	3327883	M	006	91 TEN EYCK WALK	11206	3024	1	NY005000020	
1	3327883	M	003	92 MAUJER STREET	11206	3024	1	NY005000020	
1	3327883	M	007	93 TEN EYCK WALK	11206	3024	1	NY005000020	
1	3327883	M	005	94 MAUJER STREET	11206	3024	1	NY005000020	
1	3327883	M	008	95 TEN EYCK WALK	11206	3024	1	NY005000020	
2	3327882	M	011	108 MAUJER STREET	11206	3024	1	NY005000020	
2	3327882	M	009	109 TEN EYCK WALK	11206	3024	1	NY005000020	
2	3327882	M	010	110 MAUJER STREET	11206	3024	1	NY005000020	
2	3327882	M	014	111 TEN EYCK WALK	11206	3024	1	NY005000020	
2	3327882	M	013	112 MAUJER STREET	11206	3024	1	NY005000020	
2	3327882	M	015	113 TEN EYCK WALK	11206	3024	1	NY005000020	
2	3327882	M	012	114 MAUJER STREET	11206	3024	1	NY005000020	
3	3327879	M	018	101 STAGG WALK	11206	3024	1	NY005000020	
3	3327879	M	016	90 TEN EYCK WALK	11206	3024	1	NY005000020	
3	3327879	M	017	92 TEN EYCK WALK	11206	3024	1	NY005000020	
3	3327879	M	020	97 STAGG WALK	11206	3024	1	NY005000020	
3	3327879	M	019	99 STAGG WALK	11206	3024	1	NY005000020	
4	3327881	M	021	110 TEN EYCK WALK	11206	3024	1	NY005000020	
4	3327881	M	022	112 TEN EYCK WALK	11206	3024	1	NY005000020	
4	3327881	M	023	114 TEN EYCK WALK	11206	3024	1	NY005000020	
4	3327881	M	024	123 STAGG WALK	11206	3024	1	NY005000020	
4	3327881	M	025	125 STAGG WALK	11206	3024	1	NY005000020	BOILER
5	3327878	M	030	101 SCHOLES STREET	11206	3024	1	NY005000020	
5	3327878	M	026	88 STAGG WALK	11206	3024	1	NY005000020	
5	3327878	M	029	91 SCHOLES STREET	11206	3024	1	NY005000020	
5	3327878	M	028	93 SCHOLES STREET	11206	3024	1	NY005000020	
5	3327878	M	027	95 SCHOLES STREET	11206	3024	1	NY005000020	
5	3327878	M	032	97 SCHOLES STREET	11206	3024	1	NY005000020	
5	3327878	M	031	99 SCHOLES STREET	11206	3024	1	NY005000020	
6	3344259	M	033	106 STAGG WALK	11206	3024	1	NY005000020	
6	3344259	M	034	108 STAGG WALK	11206	3024	1	NY005000020	
6	3344259	M	035	110 STAGG WALK	11206	3024	1	NY005000020	
6	3344259	M	036	111 SCHOLES STREET	11206	3024	1	NY005000020	
6	3344259	M	039	112 STAGG WALK	11206	3024	1	NY005000020	
6	3344259	M	038	113 SCHOLES STREET	11206	3024	1	NY005000020	
6	3344259	M	040	114 STAGG WALK	11206	3024	1	NY005000020	
6	3344259	M	037	115 SCHOLES STREET	11206	3024	1	NY005000020	
7	3344926	M	041	123 TEN EYCK WALK	11206	3025	46	NY005000020	
7	3344926	M	044	124 MAUJER STREET	11206	3025	46	NY005000020	
7	3344926	M	042	125 TEN EYCK WALK	11206	3025	46	NY005000020	
7	3344926	M	043	126 MAUJER STREET	11206	3025	46	NY005000020	
7	3344926	M	046	127 TEN EYCK WALK	11206	3025	46	NY005000020	
7	3344926	M	045	128 MAUJER STREET	11206	3025	46	NY005000020	BOILER
7	3344926	M	047	129 TEN EYCK WALK	11206	3025	46	NY005000020	
7	3344926	M	048	131 TEN EYCK WALK	11206	3025	46	NY005000020	
8	3327884	M	052	142 MAUJER STREET	11206	3025	46	NY005000020	
8	3327884	M	049	143 TEN EYCK WALK	11206	3025	46	NY005000020	
8	3327884	M	051	144 MAUJER STREET	11206	3025	46	NY005000020	
8	3327884	M	050	145 TEN EYCK WALK	11206	3025	46	NY005000020	
8	3327884	M	053	146 MAUJER STREET	11206	3025	46	NY005000020	
8	3327884	M	054	147 TEN EYCK WALK	11206	3025	46	NY005000020	
8	3327884	M	055	149 TEN EYCK WALK	11206	3025	46	NY005000020	
8	3327884	M	056	151 TEN EYCK WALK	11206	3025	46	NY005000020	
8	3327884		053	152 MAUJER STREET	11206	3025	46	NY005000020	COMMERCIAL SPACE (STORE #10)
8	3327884		056	231 GRAHAM AVENUE	11206	3025	46	NY005000020	COMMERCIAL SPACE (STORE #18)
8	3327884		056	233 GRAHAM AVENUE	11206	3025	46	NY005000020	COMMERCIAL SPACE (STORE #17)
8	3327884		055	235 GRAHAM AVENUE	11206	3025	46	NY005000020	COMMERCIAL SPACE (STORE #16)
8	3327884		051	237 GRAHAM AVENUE	11206	3025	46	NY005000020	COMMERCIAL SPACE (STORE #15)

8	3327884		051	239 GRAHAM AVENUE	11206	3025	46	NY005000020	COMMERCIAL SPACE (STORE #14)
8	3327884		053	241 GRAHAM AVENUE	11206	3025	46	NY005000020	COMMERCIAL SPACE (STORE #13)
8	3327884		053	243 GRAHAM AVENUE	11206	3025	46	NY005000020	COMMERCIAL SPACE (STORE #12)
8	3327884		053	245 GRAHAM AVENUE	11206	3025	46	NY005000020	COMMERCIAL SPACE (STORE #11)
8	3327884		053	247 GRAHAM AVENUE	11206	3025	46	NY005000020	COMMERCIAL SPACE (STORE #9)

*NOTE:*

*BLDG# = Building #*

*SH# = Stairhall # (Account # for FHA)*

*M = Residential Mailing Address*

*BIN# = Building Identification Number*

*AMP# = Abbreviation for Asset Management Project (AMP) Numbers*

*Revised as of 03/31/2011*