

Bay View

Property Profile & Existing Providers

Exhibit A



Bay View

Property Profile

Project Name: Bay View

Development: Bay View

Borough: Brooklyn



Year Built	1956		
<hr/>			
# of Buildings		Waste Management	
Residential	23	Domestic Waste	4 Exterior Compactors in 3 Waste Yards
Non-Residential	2	Bulk Waste	Picked up by IESI/Waste Connections upon request
TOTAL	25	Heating Systems	Steam
<hr/>			
Building Stories	8	Fuel Type	Natural Gas
<hr/>			
BBL	Block 8329, Lot 225	# of Elevators	24
<hr/>			
# of Units (Dwelling + Non-Dwelling)	1,610	# of Boilers	8
<hr/>			
5-Year PNA	\$ 361,180,915	Electricity Bill	Paid by NYCHA
<hr/>			
20-Year PNA	\$ 446,578,838	Senior Housing	No
<hr/>			
# of Residents		Opportunity Zone	Not in an opportunity zone
Section 8	808		
Public Housing	2,585		
TOTAL	3,393		
<hr/>			
# of Dwelling Units			
0BR	-		
1BR	161		
2BR	1,219		
3BR	230		
4BR	-		
5BR	-		
TOTAL	1,610		

Bay View

Property Profile

Project Name: Bay View

Development: Bay View

Borough: Brooklyn



Community Space

Development	Usage	Status	Sponsor	SQFT	Site Address	City Agency
Bay View	Community Center - Cornerstone	Occupied	Millenium Development Corp.	21,000	5955 Shore Parkway	DYCD
Bay View	-	Vacant	-	2,220	5985 Shore Parkway	-

Bay View

Property Profile

Project Name: Bay View

Development: Bay View

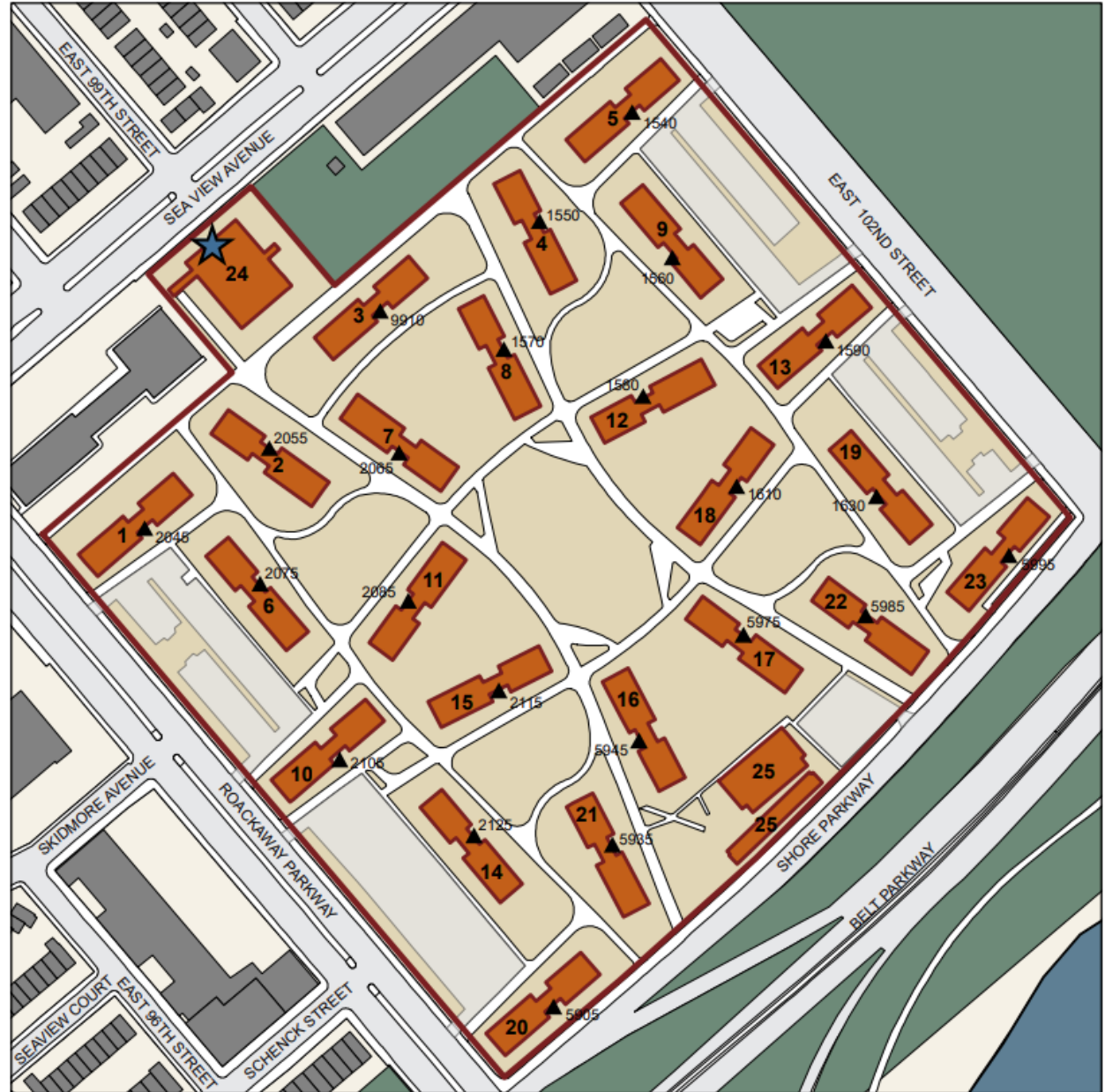
Borough: Brooklyn



- NYCHA Development
- NYCHA Building
- Residential Addresses
- Management Office
- NYC Parks



Prepared by: NYCHA Performance Tracking & Analytics Department



Bay View

Property Profile

Project Name: Bay View

Development: Bay View

Borough: Brooklyn



BLDG#	BIN #	SH#	M	ADDRESS	ZIP CODE	BLOCK	LOT	AMP#	FACILITY
1	3331421	001	YES	2045 ROCKAWAY PARKWAY	11236	8329	225	NY005020920	ROOFTOP LEASE LOCATION
2	3331422	002	YES	2055 ROCKAWAY PARKWAY	11236	8329	225	NY005020920	
2	3331422	002	YES	2057 ROCKAWAY PARKWAY	11236	8329	225	NY005020920	LAUNDRY ROOM
3	3331425	003	YES	9910 SEAVIEW AVENUE	11236	8329	225	NY005020920	
4	3331420	004	YES	1550 EAST 102ND STREET	11236	8329	225	NY005020920	
5	3331419	005	YES	1540 EAST 102ND STREET	11236	8329	225	NY005020920	ROOFTOP LEASE LOCATION/PLASTERERS SHOP
6	3331424	006	YES	2075 ROCKAWAY PARKWAY	11236	8329	225	NY005020920	ROOFTOP LEASE LOCATION
7	3331423	007	YES	2065 ROCKAWAY PARKWAY	11236	8329	225	NY005020920	
8	3331428	008	YES	1570 EAST 102ND STREET	11236	8329	225	NY005020920	
9	3331427	009	YES	1560 EAST 102ND STREET	11236	8329	225	NY005020920	
10	3331432	010	YES	2105 ROCKAWAY PARKWAY	11236	8329	225	NY005020920	PLUMBERS SHOP
11	3331431	011	YES	2085 ROCKAWAY PARKWAY	11236	8329	225	NY005020920	
12	3331429	012	YES	1580 EAST 102ND STREET	11236	8329	225	NY005020920	
13	3331430	013	YES	1590 EAST 102ND STREET	11236	8329	225	NY005020920	
14	3331433	014	YES	2125 ROCKAWAY PARKWAY	11236	8329	225	NY005020920	
15	3331436	015	YES	2115 ROCKAWAY PARKWAY	11236	8329	225	NY005020920	
16	3331438	016	YES	5945 SHORE PARKWAY	11236	8329	225	NY005020920	
17	3331439	017	YES	5975 SHORE PARKWAY	11236	8329	225	NY005020920	BRICKLAYERS SHOP
18	3331434	018	YES	1610 EAST 102ND STREET	11236	8329	225	NY005020920	
19	3331435	019	YES	1630 EAST 102ND STREET	11236	8329	225	NY005020920	
20	3331437	020	YES	5905 SHORE PARKWAY	11236	8329	225	NY005020920	ROOFTOP LEASE LOCATION
21	3331442	021	YES	5935 SHORE PARKWAY	11236	8329	225	NY005020920	
22	3331443	022	YES	5985 SHORE PARKWAY	11236	8329	225	NY005020920	COMMUNITY OPERATIONS SPACE (VACANT)/ROOFTOP LEASE LOCATION
23	3331440	023	YES	5995 SHORE PARKWAY	11236	8329	225	NY005020920	GLAZIERS SHOP
24	3331441	024	YES	9820 SEAVIEW AVENUE	11236	8329	225	NY005020920	DEVELOPMENT MANAGEMENT OFFICE/DEVELOPMENT MAINTENANCE OFFICE/BOILER/ROOFTOP LEASE LOCATION
24	3331441	025	YES	9900 SEAVIEW AVENUE	11236	8329	225	NY005020920	
25	3391490	026	YES	5955 SHORE PARKWAY	11236	8329	225	NY005020920	COMMUNITY CENTER/BOILER

Notes:

- BLDG# = Building Number
- M = Indicates a Residential Mailing Address.
- AMP# = Asset Management Project Number
- BIN = Building Identification Number
- SH# = Stairhall Number

Murphy Private Property Profiles & Existing Providers

Exhibit A



Murphy Private

Property Profile



Project Name: Murphy Private

Developments: Bryant Avenue-East 174th Street, East 165th Street-Bryant Avenue, East 173rd Street-Vyse Avenue, Hoe Avenue-East 173rd Street, Hunts Point Avenue Rehab, Longfellow Avenue Rehab, West Farm Road Rehab, West Farm Square Conventional

Borough: Bronx

	Bryant Avenue-East 174th Street	East 165th Street-Bryant Avenue	East 173rd Street-Vyse Avenue	Hoe Avenue-East 173rd Street	Hunts Point Avenue Rehab	Longfellow Avenue Rehab	West Farms Road Rehab	West Farm Square Conventional
Year Built	1972	1986	1987	1970	1991	1990	1986	1993
# of Buildings								
<i>Residential</i>	1	5	7	1	13	2	4	1
<i>Non-Residential</i>	-	-	-	-	-	-	-	-
TOTAL	1	5	7	1	13	2	4	1
Building Stories	6	3	3	6	4, 5	5	6	5
BBL	Block 2997, Lot 30	Block 2748, Lot 25 Block 2749, Lot 25 Block 2750, Lot 16, 30 Block 2756, Lot 10 Block 2757, Lot 1	Block 2982, Lot 29, 32, 35, 38, 44, 45, 46, 48, 66 Block 2988, Lot 2, 17, 18, 19 Block 2989, Lot 1, 11	Block 2990, Lot 11	Block 2740, Lot 13, 15, 16, 18, 19, 21, 22, 24, 25, 27, 28, 30, 31 Block 2761, Lot 3	Block 2757, Lot 20, 80	Block 2751, Lot 15, 30, 33 Block 3007, Lot 36	Block 2754, Lot 46
# of Apartments	72	111	168	65	131	75	208	20
# of Residents								
<i>Section 8</i>	-	-	-	-	-	-	-	-
<i>Public Housing</i>	138	354	389	137	324	262	439	44
TOTAL	138	354	389	137	324	262	439	44
5-Year PNA	\$9,439,512	\$20,605,383	\$21,422,016	\$11,491,122	\$34,227,395	\$15,005,602	\$32,000,094	\$3,478,962
20-Year PNA	\$17,622,749	\$35,621,641	\$40,135,892	\$17,176,355	\$51,633,639	\$27,266,070	\$59,579,801	\$6,049,497
Bedrooms								
<i>0BR</i>	14	-	-	5	-	-	-	-
<i>1BR</i>	24	-	42	24	20	-	92	6
<i>2BR</i>	22	34	82	24	75	-	81	13
<i>3BR</i>	12	65	44	12	36	75	31	1
<i>4BR</i>	-	12	-	-	-	-	4	-
<i>5BR</i>	-	-	-	-	-	-	-	-
TOTAL	72	111	168	65	131	75	208	20

Murphy Private

Property Profile



Project Name: Murphy Private

Developments: Bryant Avenue-East 174th Street, East 165th Street-Bryant Avenue, East 173rd Street-Vyse Avenue, Hoe Avenue-East 173rd Street, Hunts Point Avenue Rehab, Longfellow Avenue Rehab, West Farm Road Rehab, West Farm Square Conventional

Borough: Bronx

	Bryant Avenue-East 174th Street	East 165th Street-Bryant Avenue	East 173rd Street-Vyse Avenue	Hoe Avenue-East 173rd Street	Hunts Point Avenue Rehab	Longfellow Avenue Rehab	West Farms Road Rehab	West Farm Square Conventional
# of Elevators	1	-	-	1	1	-	8	-
# of Boilers	2	9	7	9	10	6	11	1
Waste Management								
Domestic Waste	Curbside	Curbside	Curbside	Curbside	Curbside	Curbside	Curbside	Curbside
Bulk Waste	Curbside	Curbside	Curbside	Curbside	Curbside	Curbside	Curbside	Curbside
Heating Systems	Standalone	Standalone	Boiler per Building	Standalone	Boiler per Building	Boiler per Building	Boiler per Building	Boiler per Building
Fuel Type	Gas+	Firm Gas	Firm Gas	Gas+	Firm Gas	Firm Gas	Firm Gas	Firm Gas
Electricity Bill	Not paid by Residents	Paid by residents	Paid by residents	Not paid by Residents	Paid by residents	Paid by residents	Paid by residents	Paid by residents
Senior Housing	-	-	-	-	-	-	-	-

Opportunity Zones

All eight developments are located in opportunity zones.

Murphy Private

Property Profile



Project Name: Murphy Private

Developments: Bryant Avenue-East 174th Street, East 165th Street-Bryant Avenue, East 173rd Street-Vyse Avenue, Hoe Avenue-East 173rd Street, Hunts Point Avenue Rehab, Longfellow Avenue Rehab, West Farm Road Rehab, West Farm Square Conventional

Borough: Bronx

Community Space

Development	Usage	Status	Sponsor	SQFT	Site Address	City Agency
Bryant Avenue-East 174th Street	-	Vacant - Not Suitable for Occupancy	-	1,681	1705 Bryant Avenue	N/A
Hunt Point Avenue Rehab	-	Vacant - Suitable for Occupancy	RESERVED - Little Totz Red Wagon d/b/a Christina Reyes	1,049	875 Irvine Street	N/A







Murphy Private

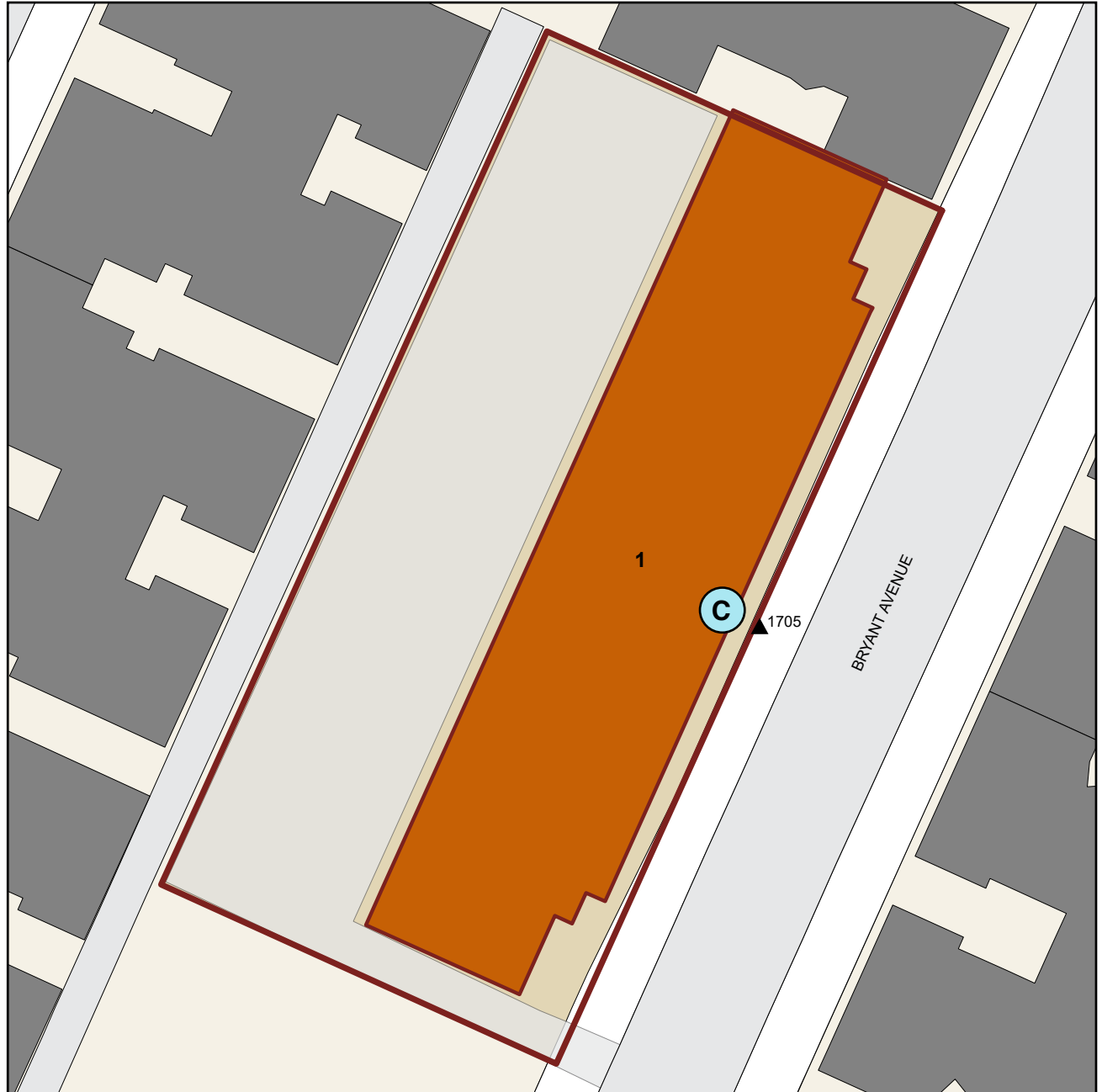
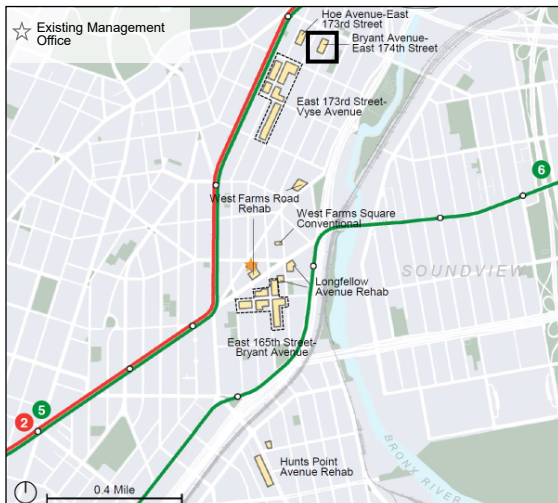
Property Profile



**PLANNING
FOR PACT**

Development: Bryant Avenue-East 174th Street
Borough: Bronx

-  NYCHA Development
 -  NYCHA Building
 -  Residential Addresses
 -  Management Office
 -  NYC Parks
- N
0 60
Feet
-  Community Space - Not Suitable for Occupancy



Murphy Private

Property Profile



Development: Bryant Avenue-East 174th Street
Borough: Bronx

BUILDING#	STAIRHALL#	ADDRESS	ZIP CODE	RESIDENTIAL	BLOCK	LOT	BIN	AMP#	HZ	FACILITY
1	015	1705 BRYANT AVENUE	10460	YES	2997	30	2092192	NY005015300		COMMUNITY ROOM (VACANT)/ BOILER
1	015	1707 BRYANT AVENUE	10460		2997	30	2092192	NY005015300		

Notes:

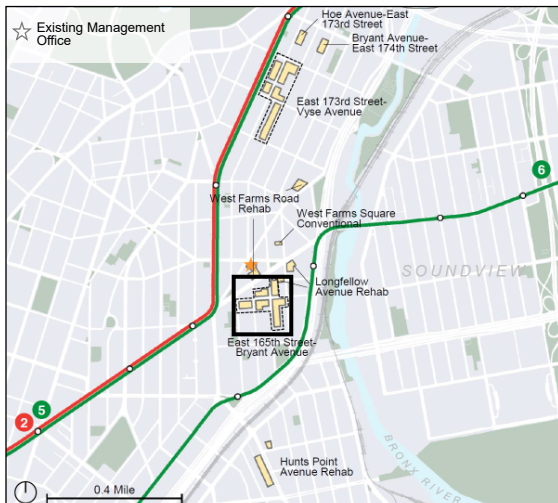

- *RESIDENTIAL* indicates a residential mailing address.
- *AMP#* = Asset Management Project number
- *BIN* = Building Identification Number
- *HZ* = Hurricane Zone

Murphy Private

Property Profile

Development: East 165th Street-Bryant Avenue
Borough: Bronx

-  NYCHA Development
-  NYCHA Building
-  Residential Addresses
-  Management Office
-  NYC Parks



Development: East 165th Street-Bryant Avenue
Borough: Bronx

BUILDING#	STAIRHALL#	ADDRESS	ZIP CODE	RESIDENTIAL	BLOCK	LOT	BIN	AMP#	HZ	FACILITY
1	041	1084 BRYANT AVENUE	10459	YES	2757	1	2006274	NY005015300		
1	042	1080 BRYANT AVENUE	10459	YES	2757	1	2006274	NY005015300		
1	043	1074 BRYANT AVENUE	10459	YES	2757	1	2006274	NY005015300		
1	044	1070 BRYANT AVENUE	10459	YES	2757	1	2006274	NY005015300		BOILER
2	045	1134 EAST 165TH STREET	10459	YES	2756	10	2092031	NY005015300		
2	046	1130 EAST 165TH STREET	10459	YES	2756	10	2092031	NY005015300		BOILER
2	047	1124 EAST 165TH STREET	10459	YES	2756	10	2092031	NY005015300		
2	048	1120 EAST 165TH STREET	10459	YES	2756	10	2092031	NY005015300		
3	049	1040 BRYANT AVENUE	10459	YES	2756	10	2092032	NY005015300		
3	050	1034 BRYANT AVENUE	10459	YES	2756	10	2092032	NY005015300		
3	051	1030 BRYANT AVENUE	10459	YES	2756	10	2092032	NY005015300		BOILER
3	052	1024 BRYANT AVENUE	10459	YES	2756	10	2092032	NY005015300		
3	053	1020 BRYANT AVENUE	10459	YES	2756	10	2092032	NY005015300		
4	054	1080 EAST 165TH STREET	10459	YES	2749	25	2006114	NY005015300		BOILER
4	055	1084 EAST 165TH STREET	10459	YES	2749	25	2006114	NY005015300		
4	056	1090 EAST 165TH STREET	10459	YES	2749	25	2006114	NY005015300		
4	057	1094 EAST 165TH STREET	10459	YES	2749	25	2006114	NY005015300		
5	058	1100 EAST 165TH STREET	10459	YES	2748	25	2006103	NY005015300		BOILER
5	059	1110 EAST 165TH STREET	10459	YES	2748	25	2006103	NY005015300		
	800	1070 FAILE STREET	10459		2750	16	2000000	NY005015300		PLAYGROUND
	801	1071 BRYANT AVENUE	10459		2750	30	2000000	NY005015300		PLAYGROUND/NON-NYCHA BUILDING UNDER CONSTRUCTION

Notes:

- *RESIDENTIAL* indicates a residential mailing address.
- AMP# = Asset Management Project number
- BIN = Building Identification Number
- HZ = Hurricane Zone

Murphy Private

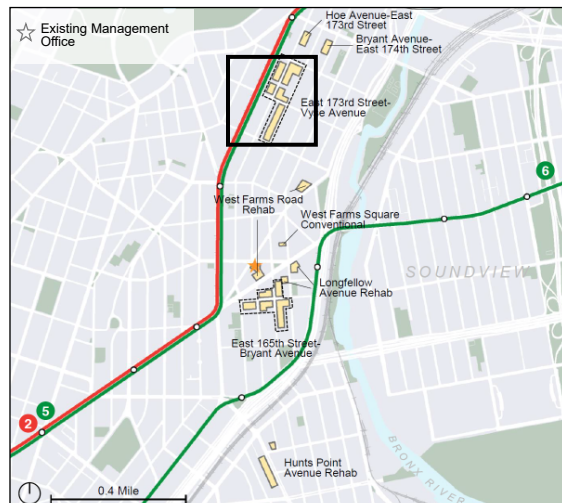
Property Profile



**PLANNING
FOR PACT**

Development: East 173rd Street-Vyse Avenue
Borough: Bronx

- NYCHA Development
- NYCHA Building
- Residential Addresses
- Management Office
- NYC Parks
-
- Community Space - Not Suitable for Occupancy



Development: East 173rd Street-Vyse Avenue
Borough: Bronx

BUILDING#	STAIRHALL#	ADDRESS	ZIP CODE	RESIDENTIAL	BLOCK	LOT	BIN	AMP#	HZ	FACILITY
1	061	1463 VYSE AVENUE	10460	YES	2988	19	2117758	NY005015300		
1	062	1465 VYSE AVENUE	10460	YES	2988	19	2117758	NY005015300		
1	063	1467 VYSE AVENUE	10460	YES	2988	19	2117758	NY005015300		
1	064	1469 VYSE AVENUE	10460	YES	2988	19	2117758	NY005015300		
1	065	1471 VYSE AVENUE	10460	YES	2988	19	2117758	NY005015300		
2	066	1475 VYSE AVENUE	10460	YES	2988	18	2117757	NY005015300		
2	067	1477 VYSE AVENUE	10460	YES	2988	18	2117757	NY005015300		
2	068	1479 VYSE AVENUE	10460	YES	2988	18	2117757	NY005015300		BOILER
2	069	1481 VYSE AVENUE	10460	YES	2988	18	2117757	NY005015300		
3	070	1485 VYSE AVENUE	10460	YES	2988	18	2092186	NY005015300		
3	071	1487 VYSE AVENUE	10460	YES	2988	18	2092186	NY005015300		
3	072	1489 VYSE AVENUE	10460	YES	2988	18	2092186	NY005015300		
3	073	1491 VYSE AVENUE	10460	YES	2988	18	2092186	NY005015300		
3	074	1493 VYSE AVENUE	10460	YES	2988	18	2092186	NY005015300		
4	075	1520 HOE AVENUE	10460	YES	2989	1	2010652	NY005015300		
4	075	941 EAST 172ND STREET	10460		2989	1	2010652	NY005015300		
4	076	1524 HOE AVENUE	10460	YES	2989	1	2010652	NY005015300		BOILER
4	077	1528 HOE AVENUE	10460	YES	2989	1	2010652	NY005015300		
5	078	1550 HOE AVENUE	10460	YES	2989	11	2092191	NY005015300		
5	079	1554 HOE AVENUE	10460	YES	2989	11	2092191	NY005015300		
5	080	1558 HOE AVENUE	10460	YES	2989	11	2092191	NY005015300		
6	081	1566 HOE AVENUE	10460	YES	2989	11	2092189	NY005015300		
6	082	1570 HOE AVENUE	10460	YES	2989	11	2092189	NY005015300		
6	083	1572 HOE AVENUE	10460	YES	2989	11	2092189	NY005015300		BOILER
6	084	1576 HOE AVENUE	10460	YES	2989	11	2092189	NY005015300		
6	085	1580 HOE AVENUE	10460	YES	2989	11	2092189	NY005015300		
7	086	1579 VYSE AVENUE	10460	YES	2989	11	2092190	NY005015300		BOILER
7	087	1575 VYSE AVENUE	10460	YES	2989	11	2092190	NY005015300		
7	088	1571 VYSE AVENUE	10460	YES	2989	11	2092190	NY005015300		
	800	1527 HOE AVENUE	10460		2982	48	2000000	NY005015300		
	801	1531 HOE AVENUE	10460		2982	46	2000000	NY005015300		PARKING LOT
	802	1533 HOE AVENUE	10460		2982	66	2000000	NY005015300		PARKING LOT
	803	1535 HOE AVENUE	10460		2982	45		NY005015300		DEVELOPMENT GROUNDS
	804	1537 HOE AVENUE	10460		2982	44	2000000	NY005015300		DEVELOPMENT GROUNDS
	805	1545 HOE AVENUE	10460		2982	38	2000000	NY005015300		PLAYGROUND
	806	1551 HOE AVENUE	10460		2982	35	2000000	NY005015300		PLAYGROUND
	807	1557 HOE AVENUE	10460		2982	32	2117985	NY005015300		PLAYGROUND

Murphy Private

Property Profile



Development: East 165th Street-Bryant Avenue
Borough: Bronx

BUILDING#	STAIRHALL#	ADDRESS	ZIP CODE	RESIDENTIAL	BLOCK	LOT	BIN	AMP#	HZ	FACILITY
	808	1563 HOE AVENUE	10460		2982	29	2117984	NY005015300		PARKING LOT
	809	1506 HOE AVENUE	10460		2988	17	2000000	NY005015300		DEVELOPMENT GROUNDS
	810	1460 HOE AVENUE	10460		2988	2	2000000	NY005015300		DEVELOPMENT GROUNDS

Notes:

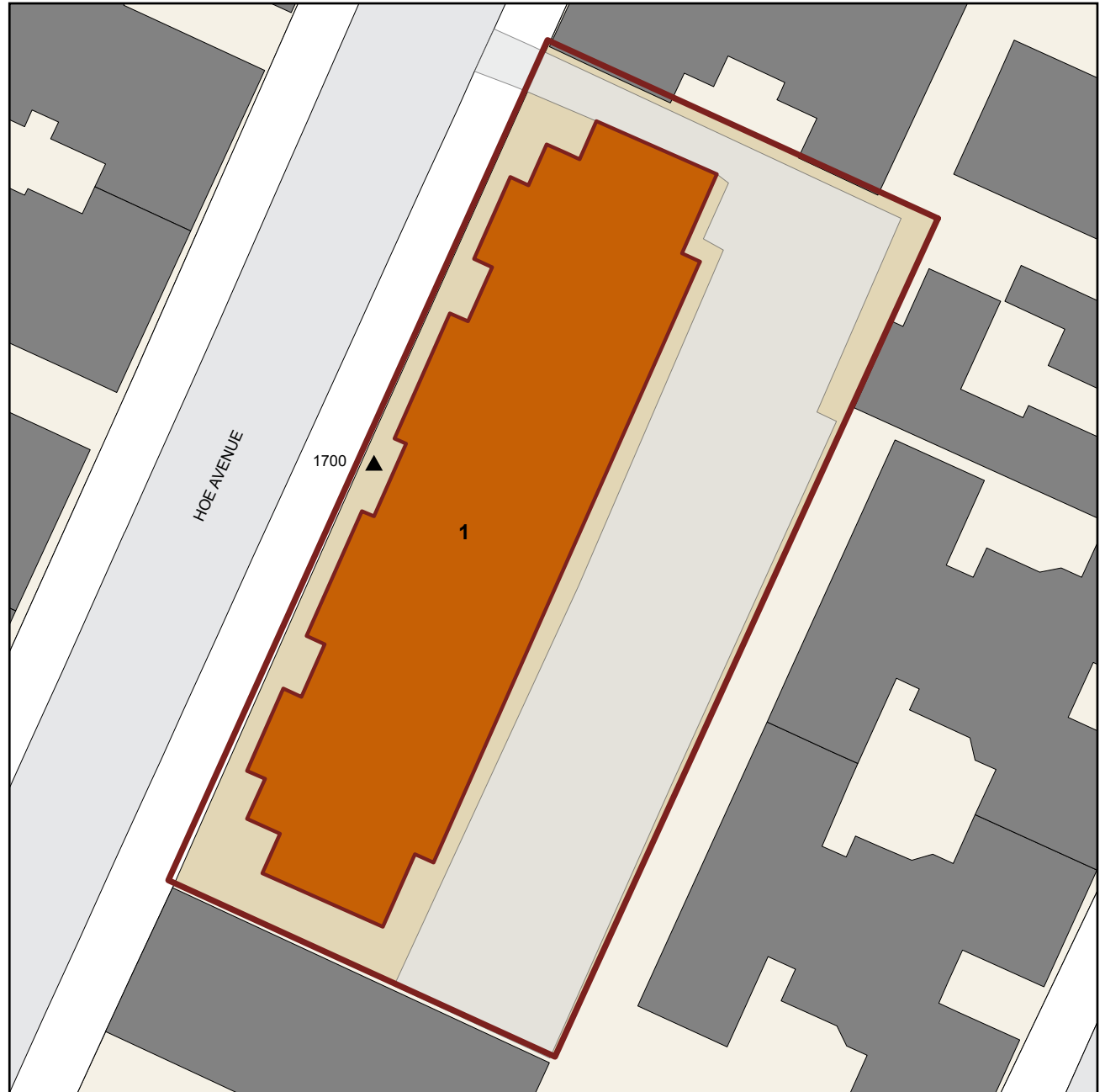
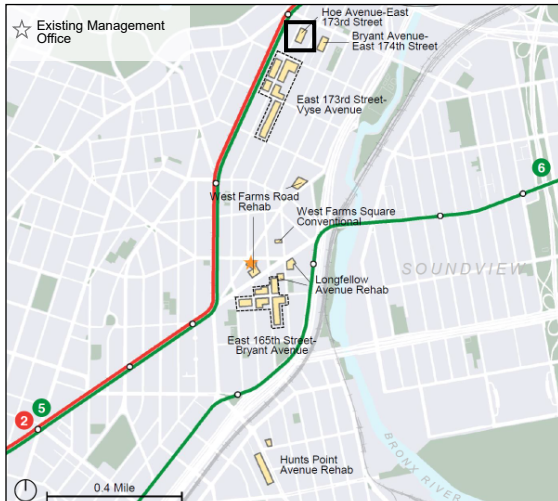

- *RESIDENTIAL* indicates a residential mailing address.
- *AMP#* = Asset Management Project number
- *BIN* = Building Identification Number
- *HZ* = Hurricane Zone

Murphy Private

Property Profile

Development: Hoe Avenue-East 173rd Street
Borough: Bronx

-  NYCHA Development
-  NYCHA Building
-  Residential Addresses
-  Management Office
-  NYC Parks



Murphy Private

Property Profile



Development: Hoe Avenue-East 173rd Street
Borough: Bronx

BUILDING#	STAIRHALL#	ADDRESS	ZIP CODE	RESIDENTIAL	BLOCK	LOT	BIN	AMP#	HZ	FACILITY
1	014	1700 HOE AVENUE	10460	YES	2990	11	2010672	NY005015300		BOILER

Notes:

- *RESIDENTIAL* indicates a residential mailing address.
- *AMP#* = Asset Management Project number
- *BIN* = Building Identification Number
- *HZ* = Hurricane Zone

Murphy Private

Property Profile



**PLANNING
FOR PACT**

Development: Hunts Point Avenue Rehab
Borough: Bronx

NYCHA Development

NYCHA Building

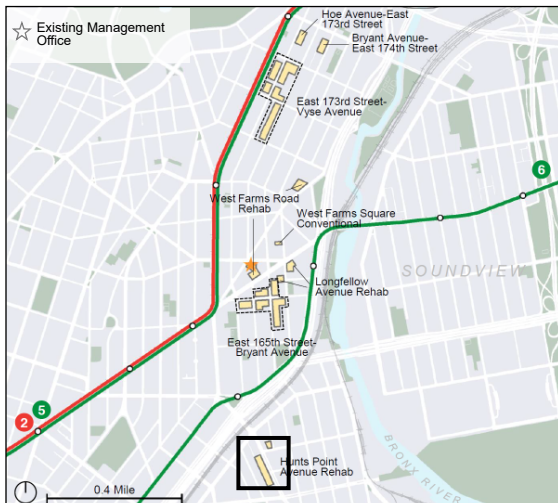
Residential Addresses

Management Office

NYC Parks



Reserved Community Space



Development: Hunts Point Avenue Rehab
Borough: Bronx

BUILDING#	STAIRHALL#	ADDRESS	ZIP CODE	RESIDENTIAL	BLOCK	LOT	BIN	AMP#	HZ	FACILITY
1	016	823 HUNTS POINT AVENUE	10474	YES	2740	30	2005956	NY005015300		
2	017	827 HUNTS POINT AVENUE	10474	YES	2740	28	2005955	NY005015300		BOILER
3	018	831 HUNTS POINT AVENUE	10474	YES	2740	27	2005954	NY005015300		
4	019	835 HUNTS POINT AVENUE	10474	YES	2740	25	2005953	NY005015300		
5	020	839 HUNTS POINT AVENUE	10474	YES	2740	24	2005952	NY005015300		BOILER
6	021	843 HUNTS POINT AVENUE	10474	YES	2740	22	2005951	NY005015300		
7	022	847 HUNTS POINT AVENUE	10474	YES	2740	21	2005950	NY005015300		
8	023	851 HUNTS POINT AVENUE	10474	YES	2740	19	2005949	NY005015300		BOILER
9	024	855 HUNTS POINT AVENUE	10474	YES	2740	18	2005948	NY005015300		
10	025	859 HUNTS POINT AVENUE	10474	YES	2740	16	2005947	NY005015300		
11	026	863 HUNTS POINT AVENUE	10474	YES	2740	15	2005946	NY005015300		BOILER
12	027	867 HUNTS POINT AVENUE	10474	YES	2740	13	2005945	NY005015300		
13	028	875 IRVINE STREET	10474	YES	2761	3	2006319	NY005015300		DAY CARE CENTER (VACANT)/ BOILER
	800	819 HUNTS POINT AVENUE	10474		2740	31	2005957	NY005015300		PLAYGROUND

Notes:

- *RESIDENTIAL* indicates a residential mailing address.
- AMP# = Asset Management Project number
- BIN = Building Identification Number
- HZ = Hurricane Zone

Murphy Private

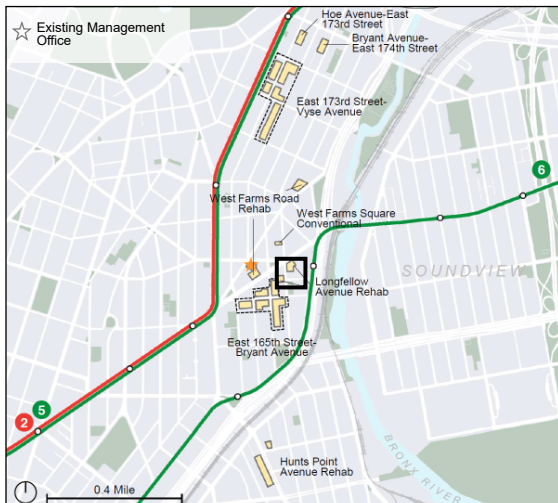

Property Profile



**PLANNING
FOR PACT**

Development: Longfellow Avenue Rehab
Borough: Bronx

-  NYCHA Development
-  NYCHA Building
-  Residential Addresses
-  Management Office
-  NYC Parks



Development: Longfellow Avenue Rehab
Borough: Bronx

BUILDING#	STAIRHALL#	ADDRESS	ZIP CODE	RESIDENTIAL	BLOCK	LOT	BIN	AMP#	HZ	FACILITY
1	089	1091 LONGFELLOW AVENUE	10459	YES	2757	20	2006277	NY005015300		BOILER
2	090	1102 LONGFELLOW AVENUE	10459	YES	2757	80	2006290	NY005015300		BOILER

Notes:

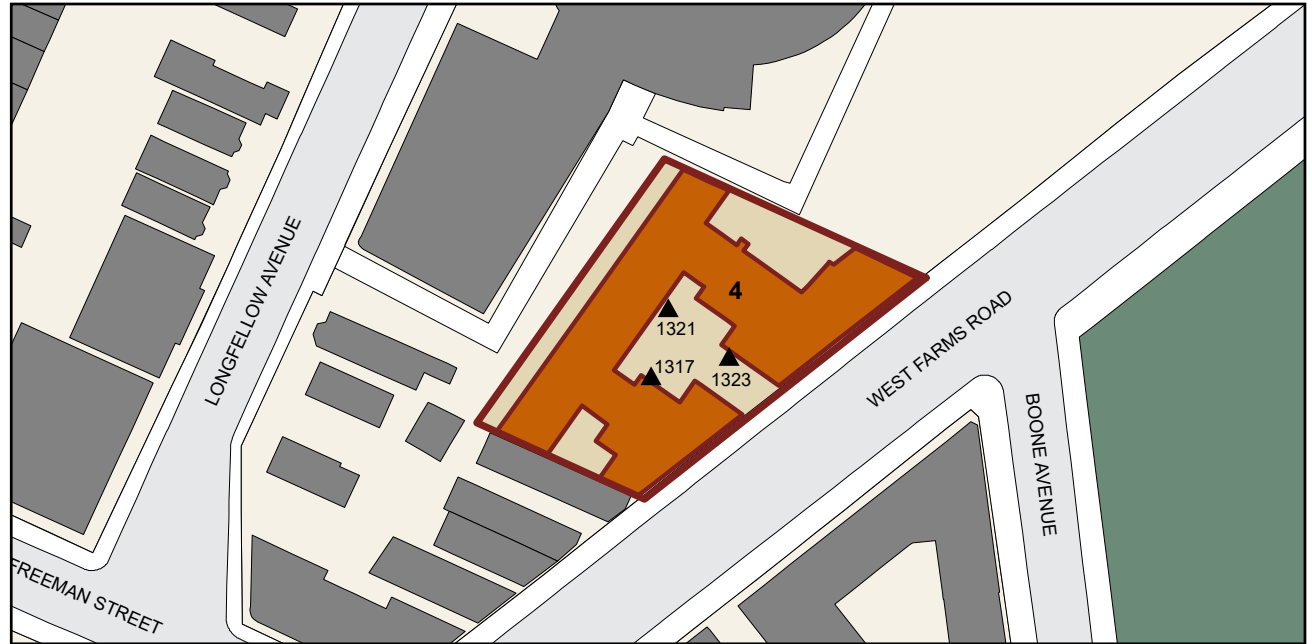
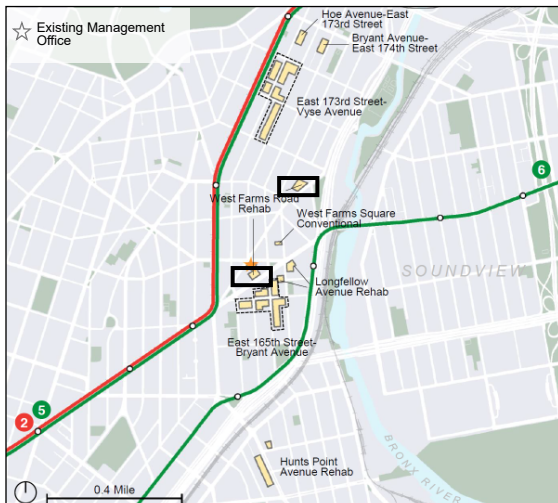

- *RESIDENTIAL* indicates a residential mailing address.
- *AMP#* = Asset Management Project number
- *BIN* = Building Identification Number
- *HZ* = Hurricane Zone

Murphy Private

Property Profile

Development: West Farms Road Rehab
Borough: Bronx

-  NYCHA Development
-  NYCHA Building
-  Residential Addresses
-  Management Office
-  NYC Parks



Development: West Farms Road Rehab
Borough: Bronx

BUILDING#	STAIRHALL#	ADDRESS	ZIP CODE	RESIDENTIAL	BLOCK	LOT	BIN	AMP#	HZ	FACILITY
1	001	1203 WESTCHESTER AVENUE	10459	YES	2751	33	2006157	NY005015300		
2	002	1209 WESTCHESTER AVENUE	10459	YES	2751	30	2006156	NY005015300		BOILER/ STOREROOM
3	003	1002 EAST 167TH STREET	10459	YES	2751	15	2006154	NY005015300		STOREROOMS
3	004	998 EAST 167TH STREET	10459	YES	2751	15	2006154	NY005015300		DEVELOPMENT MANAGEMENT OFFICE/ MAINTENANCE OFFICE/ MEETING ROOM/ BOILER
4	005	1317 WEST FARMS ROAD	10459	YES	3007	36	2010911	NY005015300		STOREROOMS
4	006	1321 WEST FARMS ROAD	10459	YES	3007	36	2010911	NY005015300		BOILER
4	007	1323 WEST FARMS ROAD	10459	YES	3007	36	2010911	NY005015300		MEETING ROOM

Notes:

- *RESIDENTIAL* indicates a residential mailing address.
- AMP# = Asset Management Project number
- BIN = Building Identification Number
- HZ = Hurricane Zone

Murphy Private

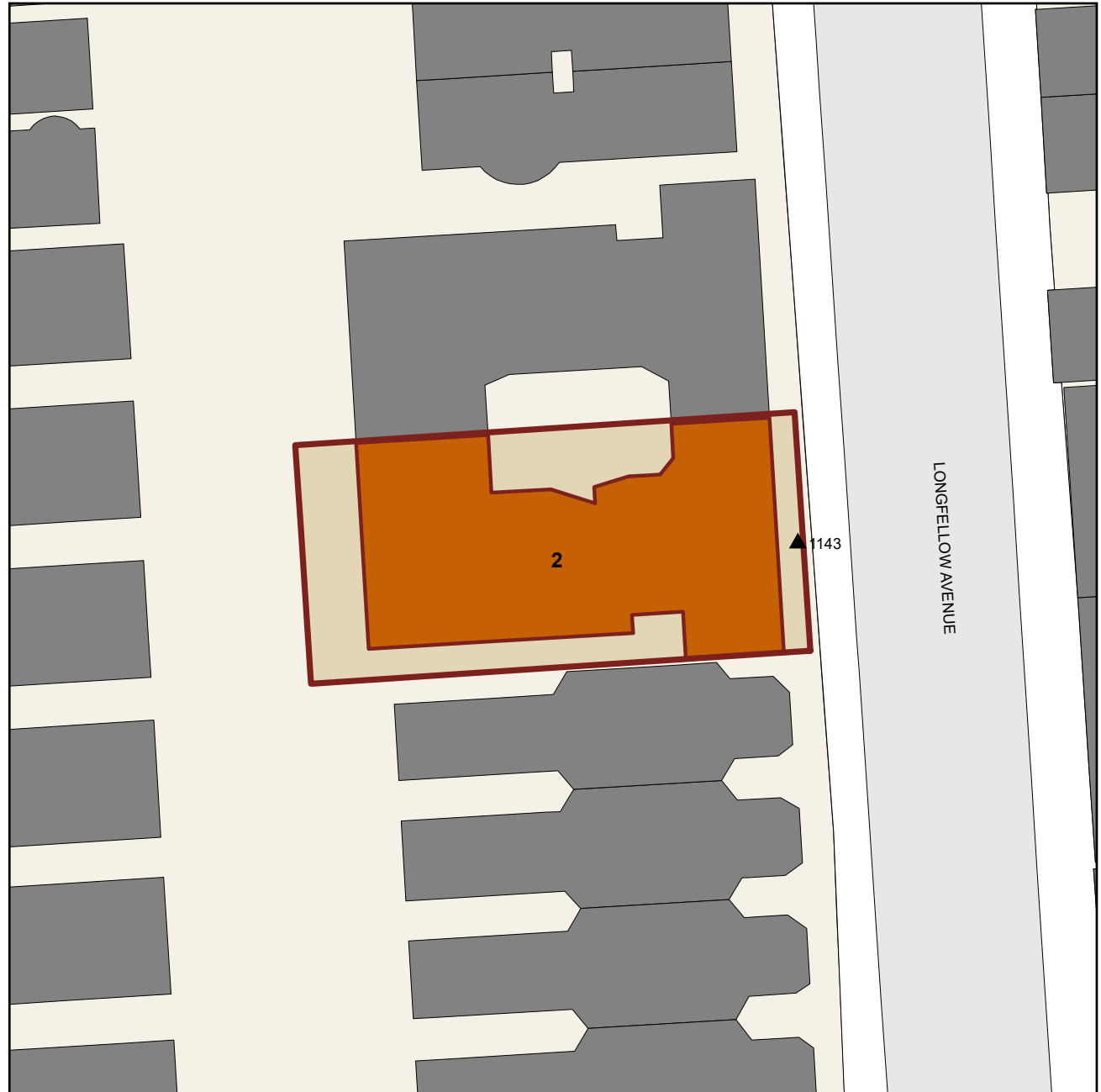
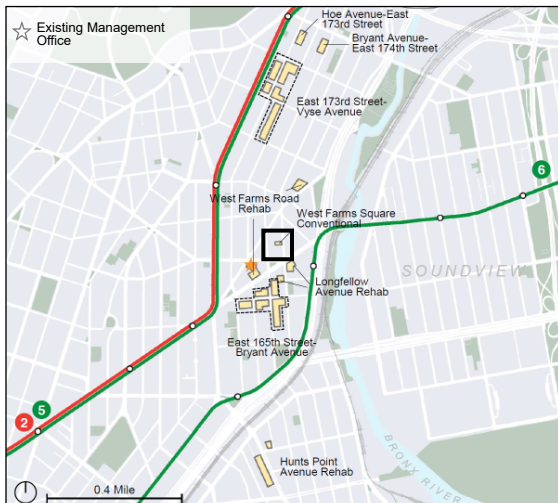

Property Profile



**PLANNING
FOR PACT**

Development: West Farms Square Conventional
Borough: Bronx

-  NYCHA Development
-  NYCHA Building
-  Residential Addresses
-  Management Office
-  NYC Parks



Murphy Private

Property Profile



Development: West Farms Square Conventional
Borough: Bronx

BUILDING#	STAIRHALL#	ADDRESS	ZIP CODE	RESIDENTIAL	BLOCK	LOT	BIN	AMP#	HZ	FACILITY
2	093	1143 LONGFELLOW AVENUE	10459	YES	2754	46	2006198	NY005015310		BOILER

Notes:

- *RESIDENTIAL* indicates a residential mailing address.
- *AMP#* = Asset Management Project number
- *BIN* = Building Identification Number
- *HZ* = Hurricane Zone