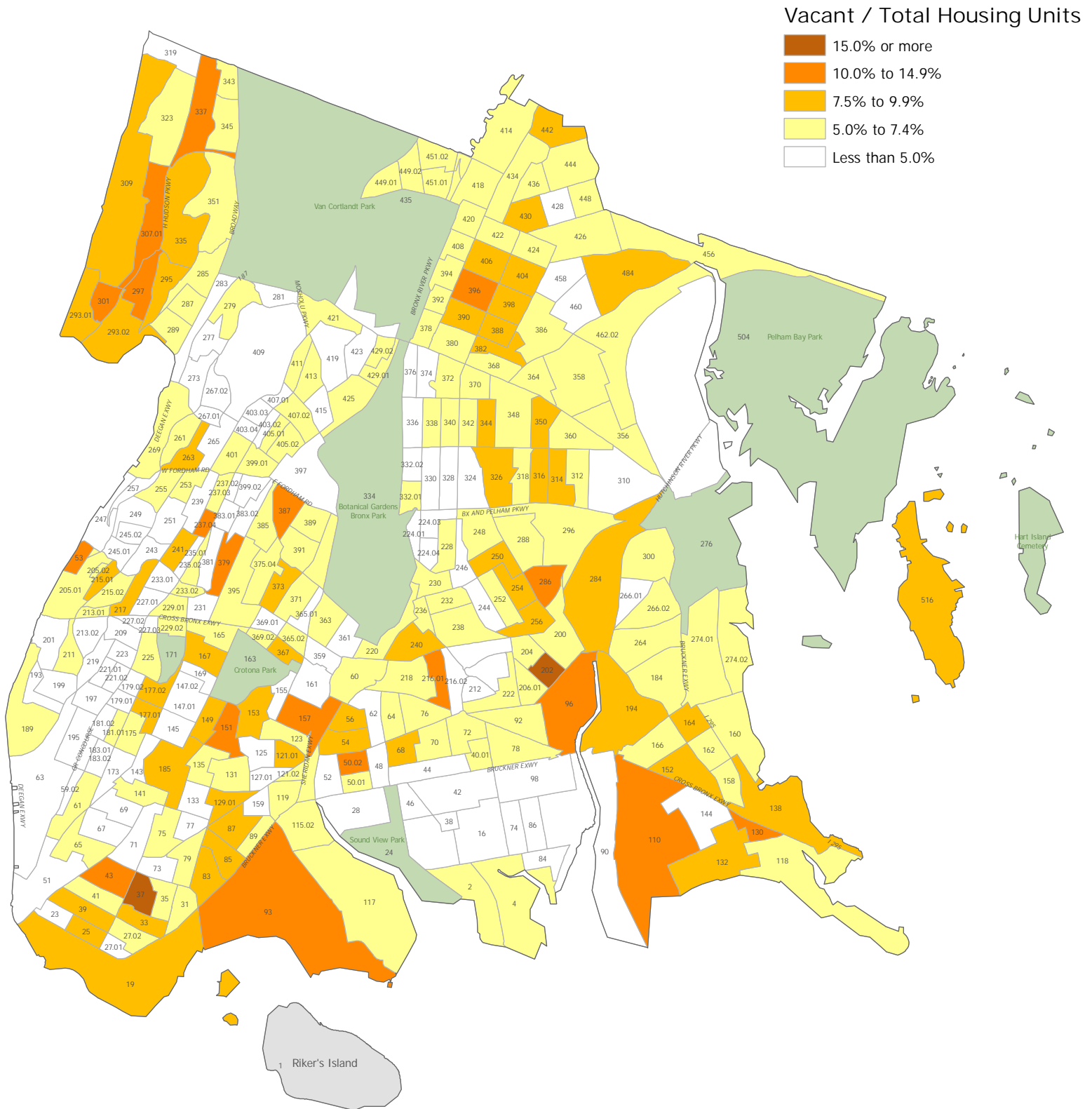
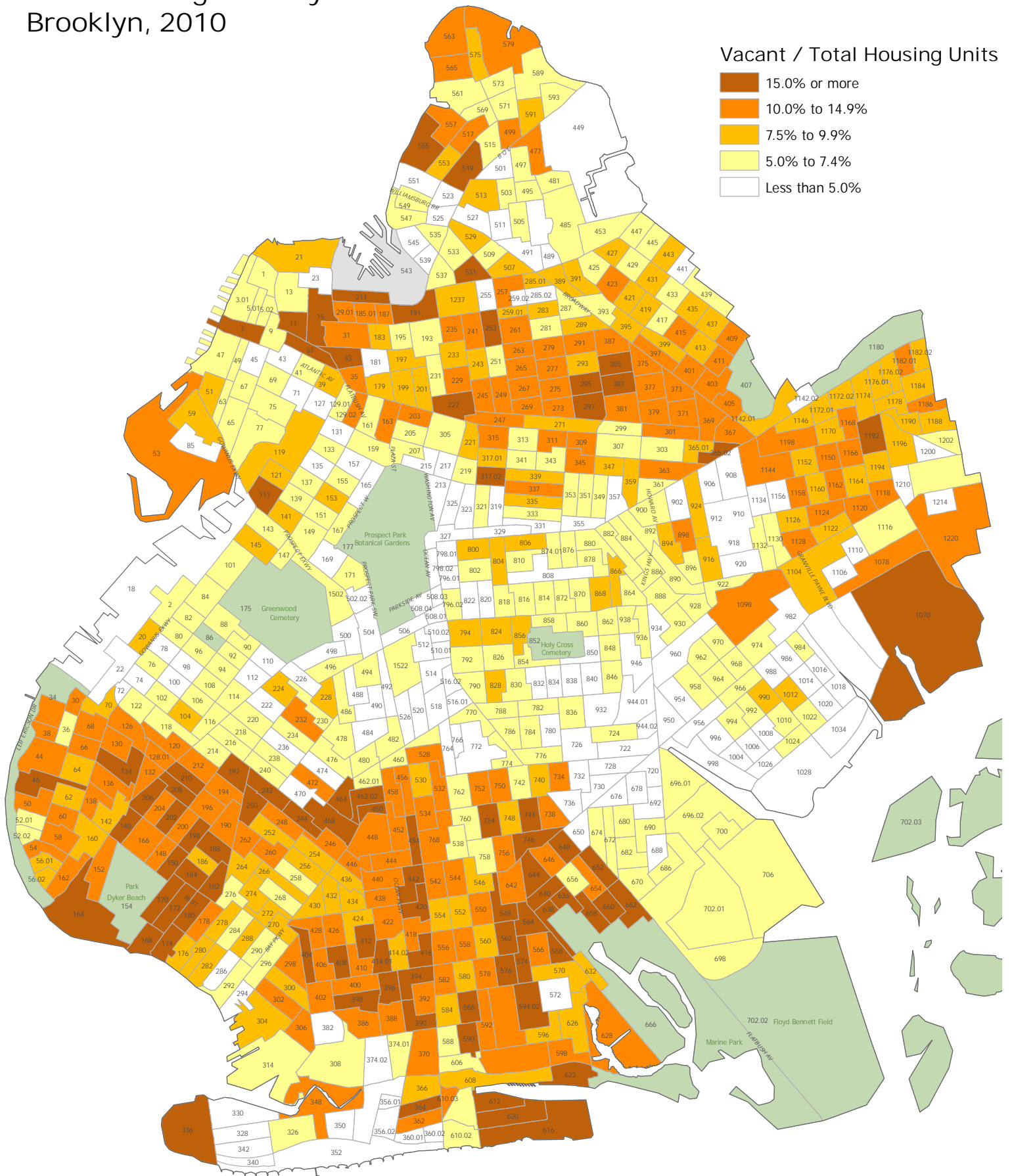


PL-H4 CT: Vacant Units as a Percent of Total Housing Units by Census Tract Bronx, 2010



Source: U.S. Census Bureau, 2000 & 2010 Census Public Law 94-171 Files
Population Division - New York City Department of City Planning

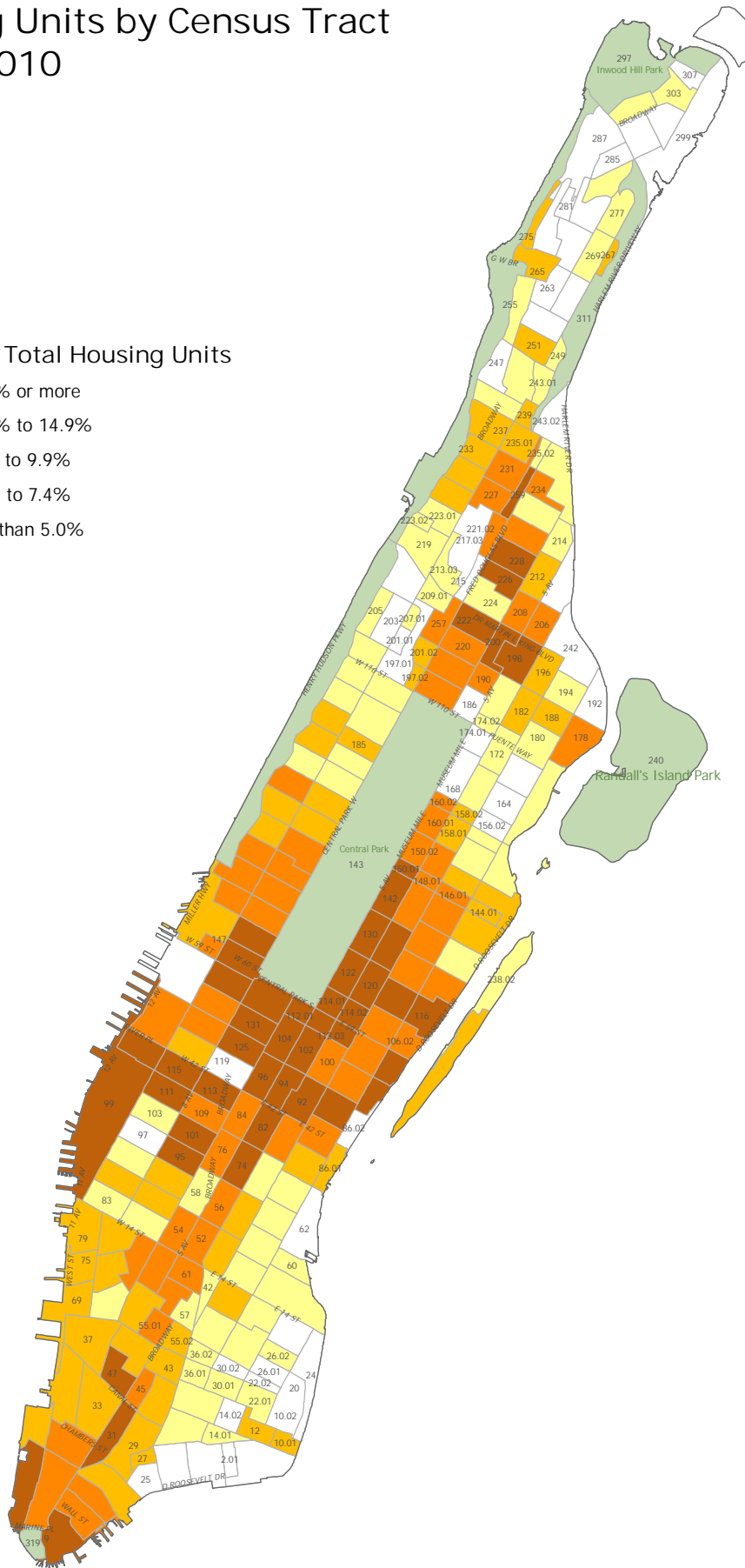
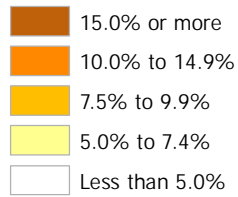
PL-H4 CT: Vacant Units as a Percent of Total Housing Units by Census Tract Brooklyn, 2010



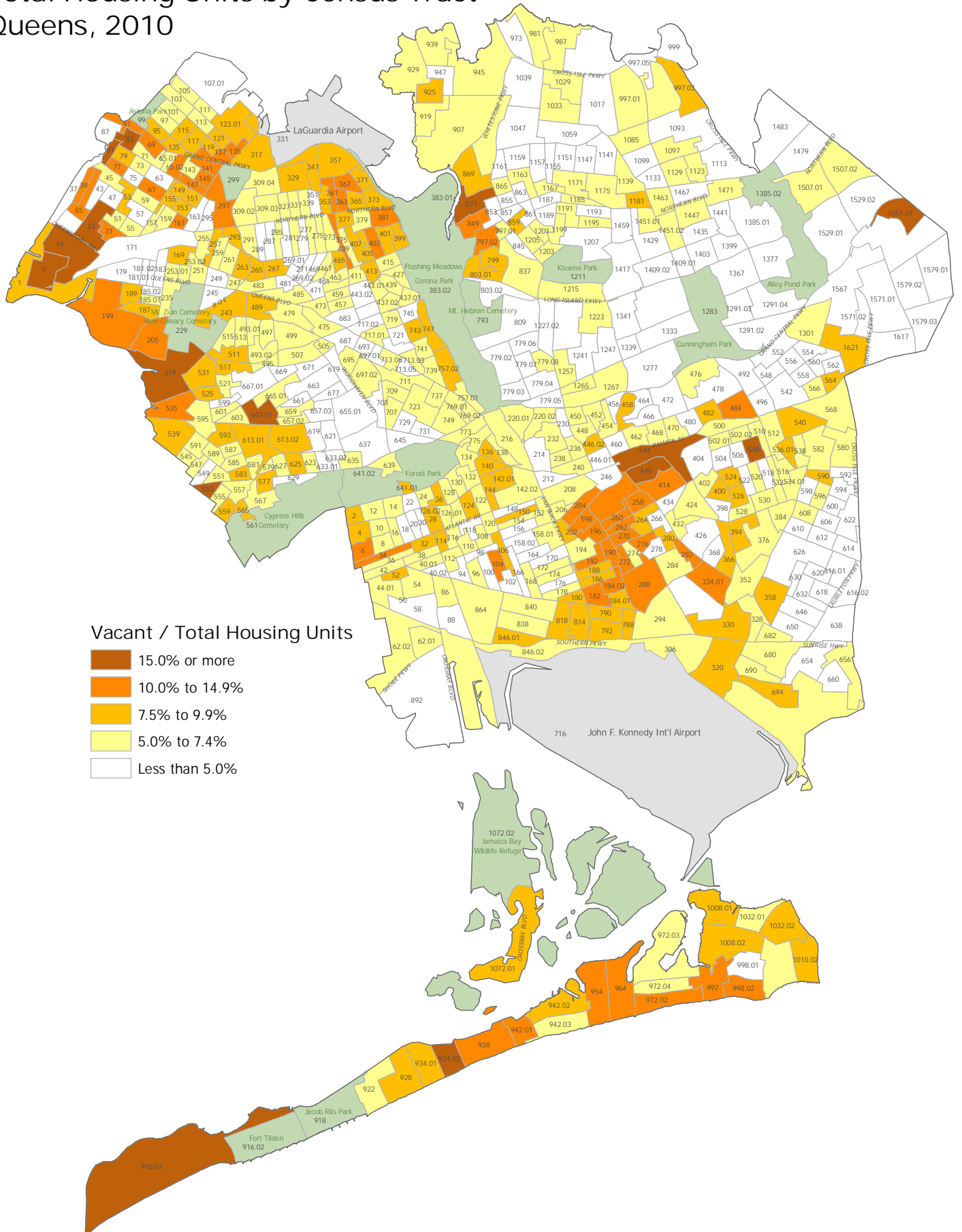
Source: U.S. Census Bureau, 2000 & 2010 Census Public Law 94-171 Files
Population Division - New York City Department of City Planning

PL-H4 CT: Vacant Units as a Percent of Total Housing Units by Census Tract Manhattan, 2010

Vacant / Total Housing Units



PL-H4 CT: Vacant Units as a Percent of Total Housing Units by Census Tract Queens, 2010



Vacant / Total Housing Units

- 15.0% or more
- 10.0% to 14.9%
- 7.5% to 9.9%
- 5.0% to 7.4%
- Less than 5.0%

PL-H4 CT: Vacant Units as a Percent of Total Housing Units by Census Tract Staten Island, 2010

