

AMERICAN COMMUNITY SURVEY (2015-19)

Block Group-level data aggregated to approximate Study Area

❑ M1-5A/B Zoning Districts

❑ Census Block Groups

- Count of residential units on each lot (MapPLUTO: 1 Dot = 1 Unit)

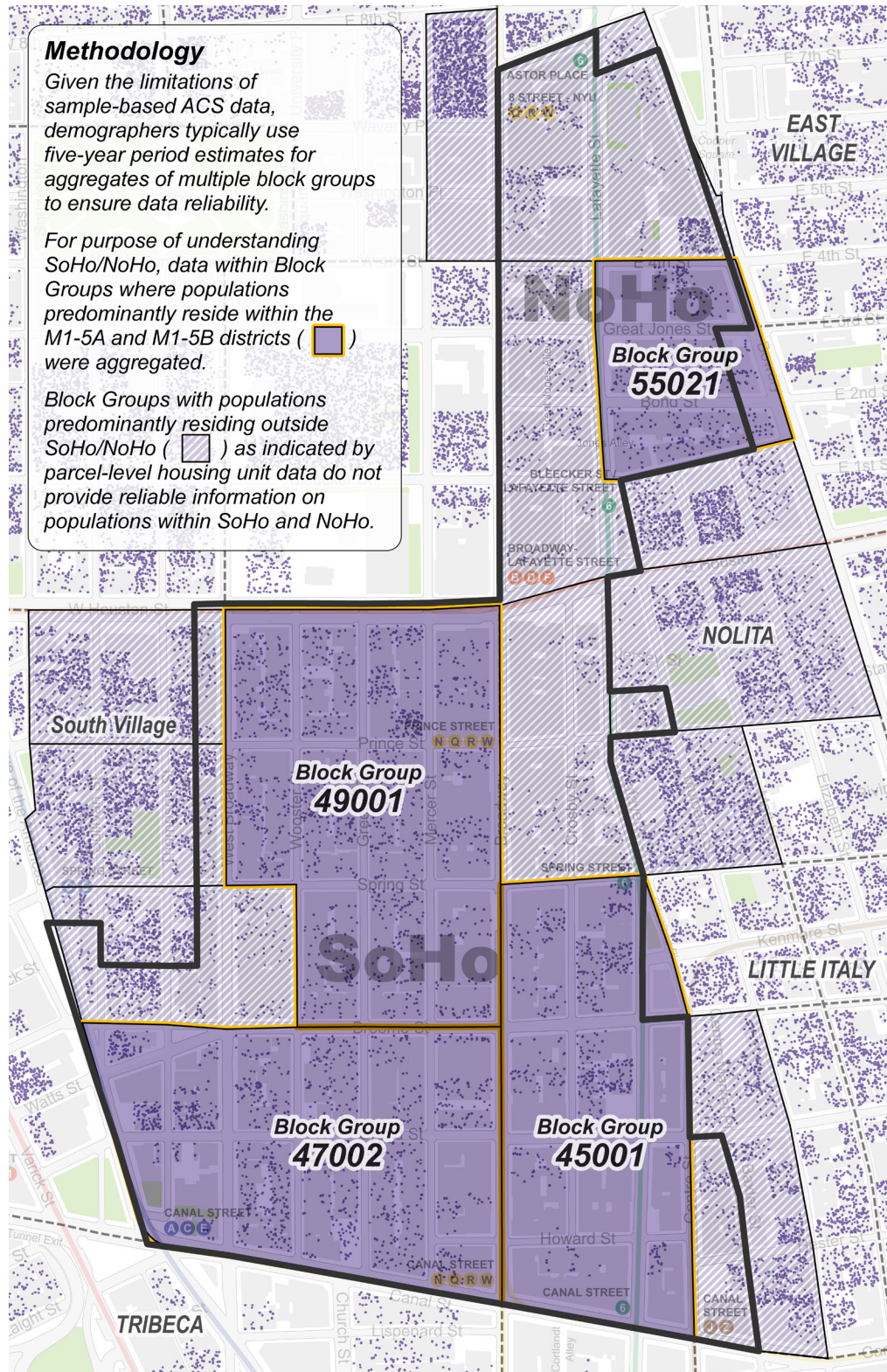
The American Community Survey (ACS) is a yearly survey that provides current information on a broader set of topics than the decennial Census. Unlike the decennial Census, the ACS is based on a sample survey, with estimates subject to sampling error. Consequently, data are unreliable for small areas and are unavailable at the block level.

Methodology

Given the limitations of sample-based ACS data, demographers typically use five-year period estimates for aggregates of multiple block groups to ensure data reliability.

For purpose of understanding SoHo/NoHo, data within Block Groups where populations predominantly reside within the M1-5A and M1-5B districts () were aggregated.

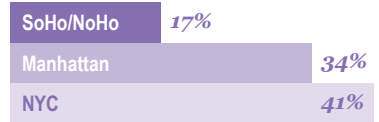
Block Groups with populations predominantly residing outside SoHo/NoHo () as indicated by parcel-level housing unit data do not provide reliable information on populations within SoHo and NoHo.



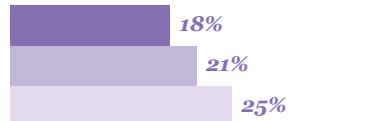
HOUSEHOLD INCOME DISTRIBUTION

The SoHo/NoHo study area population is significantly more affluent than that of the borough or city as a whole.

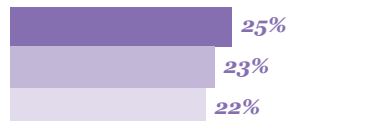
Less than \$50,000



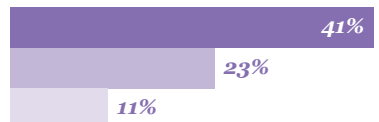
\$50,000 to \$99,999



\$100,000 to \$199,999



\$200,000 or more



COMMUNITY DISTRICT 2

For context, Manhattan Community District 2 ranks low in rent burden and high in educational attainment.

<https://communityprofiles.planning.nyc.gov/manhattan/2>


RENT BURDEN

30.1%

Manhattan: 36.4%

NYC: 44.2%

of households spend 35% or more of their income on rent



rank among all 59 community boards

EDUCATIONAL ATTAINMENT

82.2%

Manhattan: 60.8%

NYC: 37.4%

of residents age 25 years and over have earned a bachelor's degree or higher



rank among all 59 community boards

Source: US Census Bureau, American Community Survey (2015 – 2019), Block Group-level data. Compiled by NYC Department of City Planning--Population Division, 2021.