DEPARTMENT OF CITY PLANNING
CITY OF NEW YORK

Metadata for Zoning Sketch Maps:

Source:

These PDF maps were created from scanned paper or mylar originals and from original AutoCAD drawings in the Technical Review Division's archive. Maps from 1962-2003 were created from scans of achived paper maps. From 2003 onward these PDF maps were produced directly from original AutoCAD DWG files. This set of PDFs will be continually updated as rezonings are adopted.

Scanning, and Creation of Adobe PDF copies:

Maps were scanned at 300 dpi to preserve maximum detail and originally saved to grayscale TIF image files. To facilitate viewing of the scans, they were converted to Adobe PDF format. PDFs created directly from original AutoCAD DWG files were created at 200 dpi.

Key To File-Naming Convention:

Files are named with an "skz" prefix to identify them as zoning sketch maps. This prefix is followed by either a ULURP number or a CP number.

Copyright:

These maps are copyrighted by the City of New York.

Contact Info:

NYC Department of City Planning
22 Reade Street, RM 3N
New York, NY 10007
212.720.3505 phone
zoning_gis@planning.nyc.gov

revised 5/2/2011

A 42

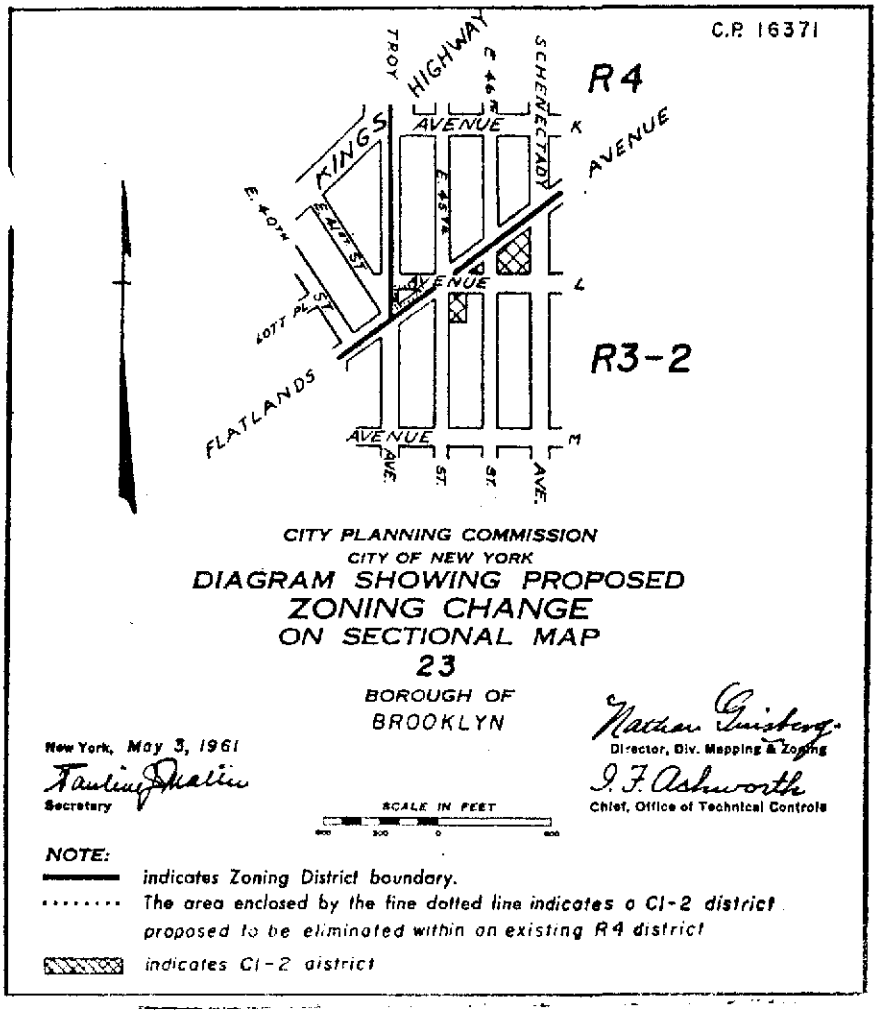

No. 84 **(CP-16371)**

IN THE MATTER OF a **zoning change, pursuant to Section 200** of the New York City Charter, involving an amendment of the Zoning Map, Section No. 23, **of the Zoning Resolution adopted by the City Planning Commission on October 18, 1960,** approved by the Board of Estimate on December 15, 1960, Cal. No. 17, **and effective December 15, 1961, eliminating a C1-2 District bounded by Flatlands Avenue, Troy Avenue and Avenue L, from within an existing R4 District,** Borough of Brooklyn.

On motion, the following resolution was unanimously adopted:

Resolved, That the City Planning Commission, pursuant to Section 200 of the New York City Charter, hereby fixes Wednesday, May 17, 1961, at 10 a. m., in Room 16, City Hall, Borough of Manhattan, City of New York, as the time and place for a public hearing on amendment of the Zoning Map, Section No. 23, of the Zoning Resolution adopted by the City Planning Commission on October 18, 1960, approved by the Board of Estimate on December 15, 1960, Cal. No. 17, and effective December 15, 1961, eliminating a C1-2 District bounded by Flatlands Avenue, Troy Avenue and Avenue L, from within an existing R4 District, Borough of Brooklyn, as shown on a diagram bearing the signature of the Secretary and dated May 3, 1961.

(See diagram on page 468.)

— 4½" —

C.P. 17120

A-175

AP

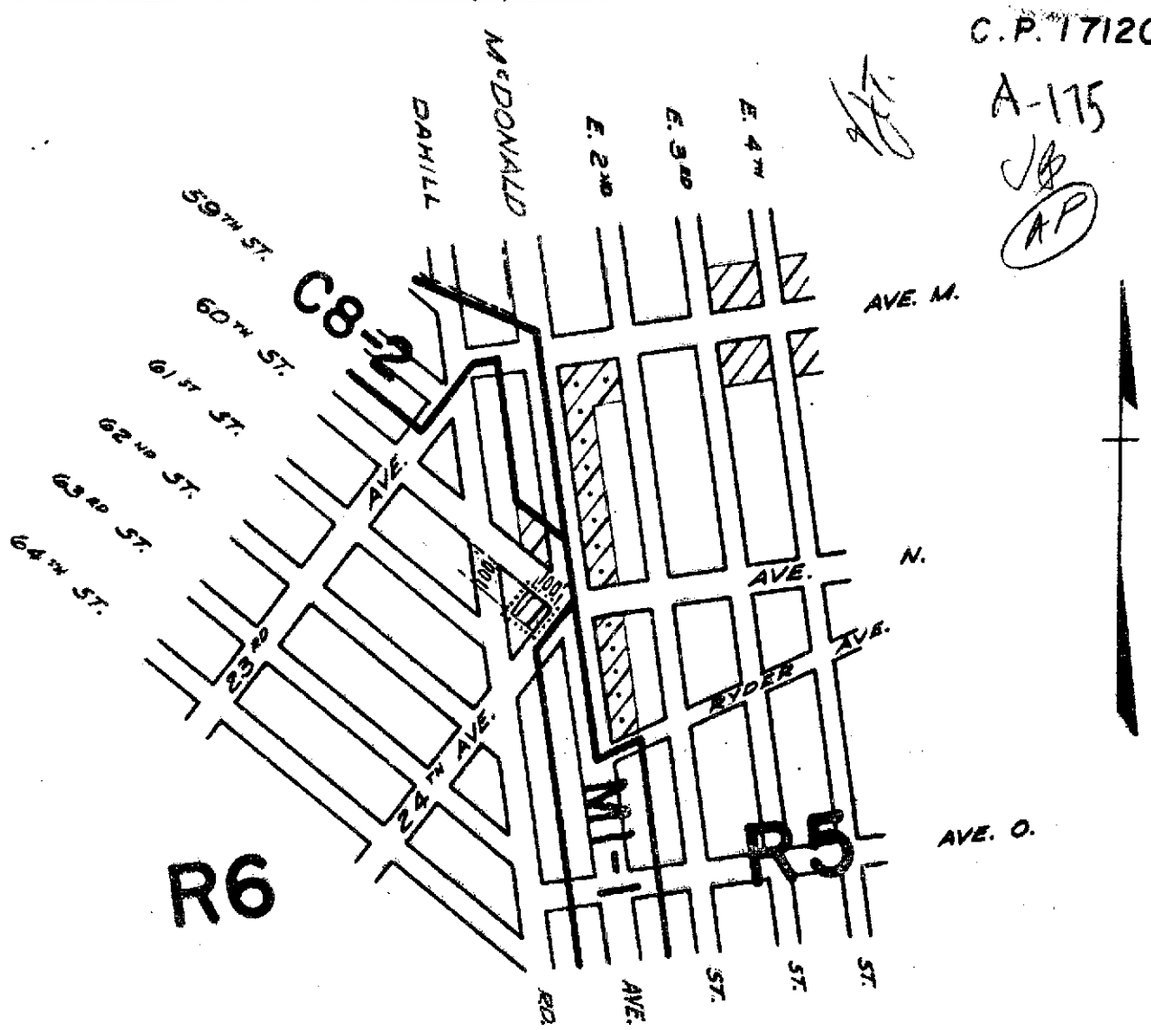

CITY PLANNING COMMISSION

CITY OF NEW YORK

DIAGRAM SHOWING PROPOSED ZONING CHANGE ON SECTIONAL MAP 22d

BOROUGH OF BROOKLYN

New York, January 17, 1962

Pauline J. Matter
Secretary

Nathan Grinberg
Director, Div. Mapping & Zoning

I. F. Ashworth
Chief, Office of Technical Controls

SCALE IN FEET

600 300 0 600

NOTE:

indicates Zoning District boundary.

The area enclosed by the fine dotted line is proposed to be changed by establishing a C1-3 District within an existing R6 District.

indicates a C1-3 District.

indicates a C2-3 District.

EFF. 2/23/62

TRIANGLE REPRODUCTIONS, INC. 25194 SF

C. P. 17146

A-179

V B

AP

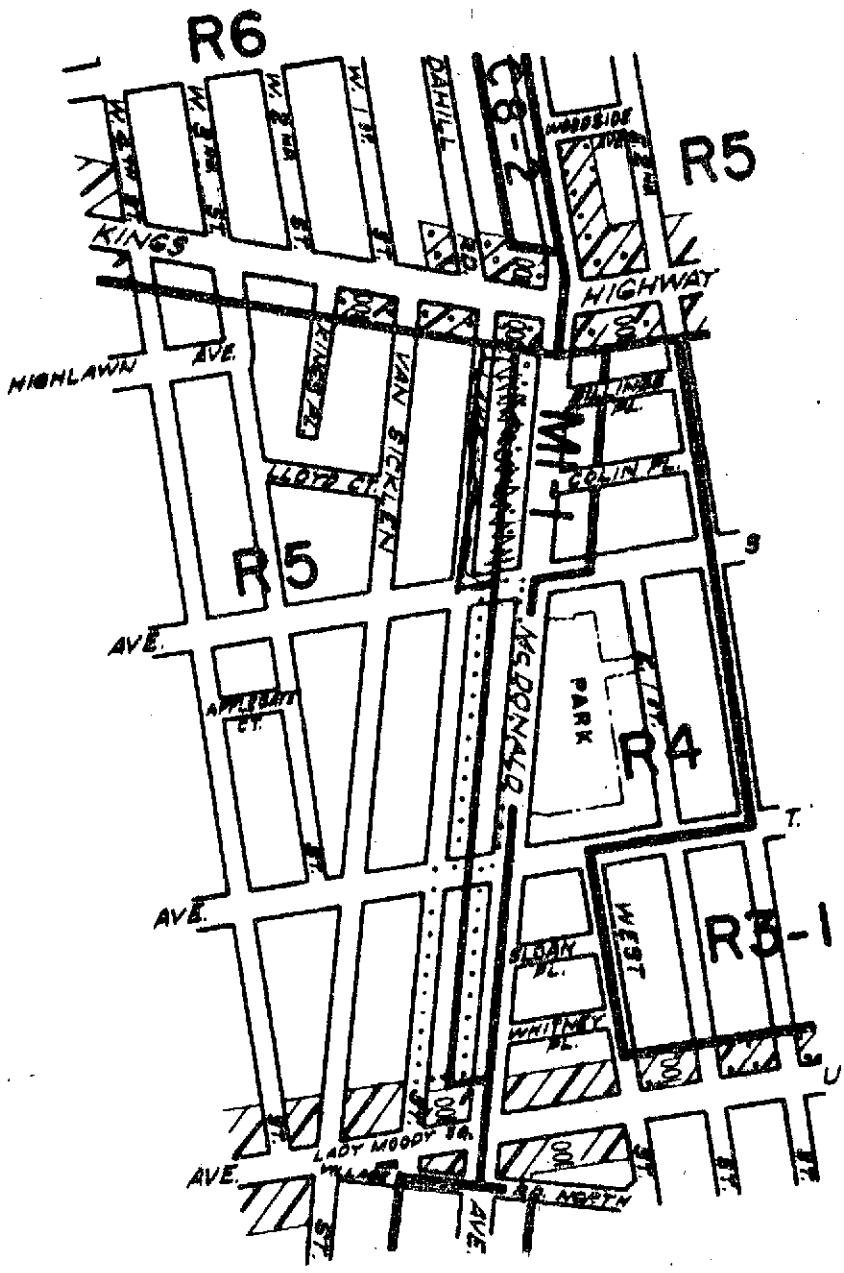

CITY PLANNING COMMISSION

CITY OF NEW YORK

DIAGRAM SHOWING PROPOSED ZONING CHANGE ON SECTIONAL MAP

28c

BOROUGH OF BROOKLYN

Mod. Bofe 3/22/62 (15)

New York, JANUARY 31, 1962

Pauline J. Malter

Secretary

Nathan Gnichog

Director, Div. Mapping & Zoning

I. F. Ashworth

Chief, Office of Technical Controls

SCALE IN FEET

600 300 0 600

NOTE:

indicates Zoning District boundary.

The area enclosed by the fine dotted line is proposed to be changed from an R5 District to an M1-1 District and from an M1-1 District to an R5 District.

indicates a C1-3 District.

indicates a C2-3 District.

TRIANGLE REPRODUCTIONS, INC. 28184 J.B. NT

Eff - 3-22-62

A-210

C.P. 17284

AP

J.B.

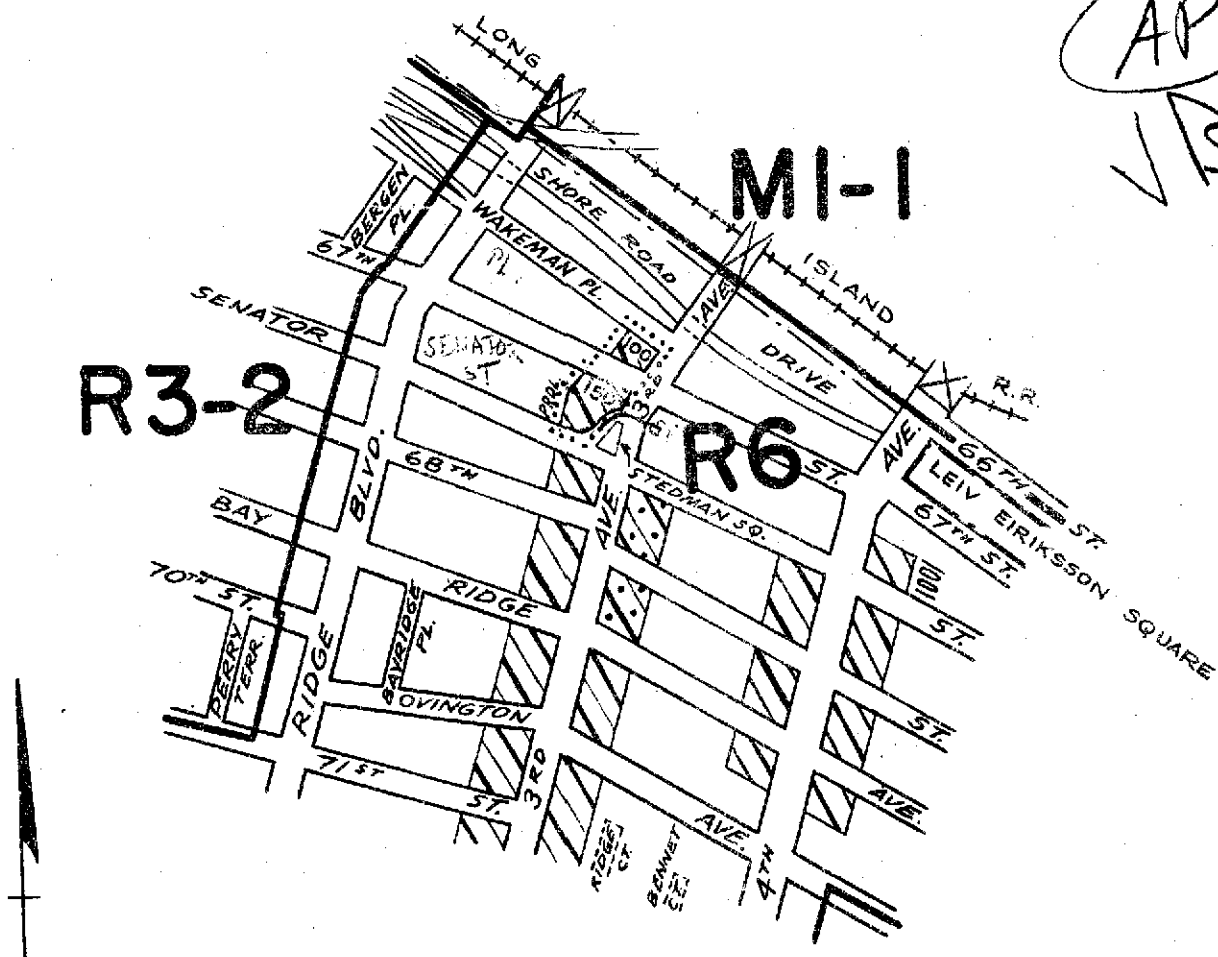

CITY PLANNING COMMISSION
CITY OF NEW YORK

DIAGRAM SHOWING PROPOSED ZONING CHANGE ON SECTIONAL MAP

22a

BOROUGH OF BROOKLYN

Frank De Filippis
Director, Division of Zoning

New York, April 13, 1962

Pauline Matter
Secretary

J. F. Ashworth
Chief, Office of Technical Controls

SCALE IN FEET
600 300 0 600

NOTE:

indicates Zoning District boundary.

..... The area enclosed by the fine dotted line is proposed to be changed by the establishment of a C1-3 District within an existing R6 District.

indicates a C1-3 District.

indicates a C2-3 District.

Out for Plate

Return to Don

only this one

A-211

117285

AP

JB.

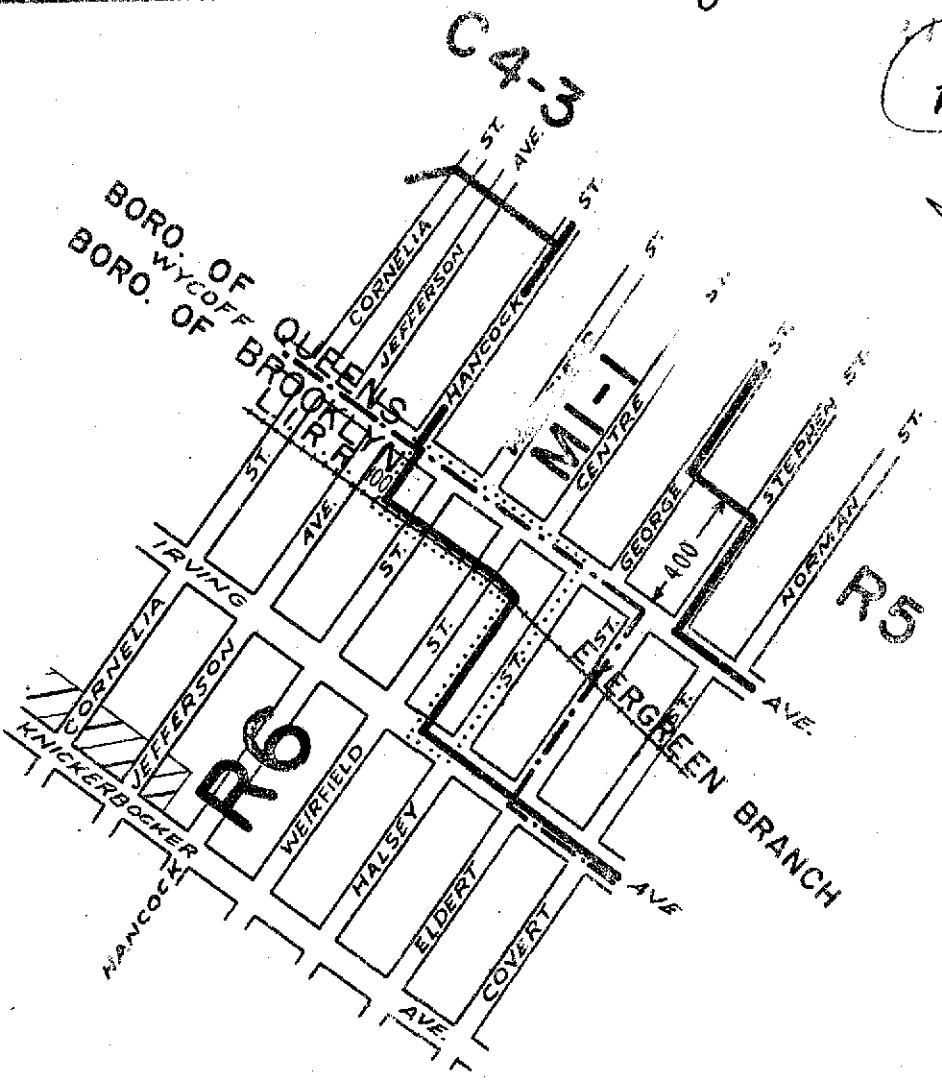

CITY PLANNING COMMISSION

CITY OF NEW YORK

DIAGRAM SHOWING PROPOSED ZONING CHANGE ON SECTIONAL M P

13d

BOROUGH OF BROOKLYN

Frank DeFilippis
Director, Division of Zoning

I. F. Ashworth
Chief, Office of Technical Controls

New York, April 13, 1962

Pauline J. Malin
Secretary

SCALE IN FEET

600 300 0 600

NOTE:

indicates Zoning District boundary.

..... The area enclosed by the fine dotted line is proposed to be changed from an R6 District to an M1-1 District.

indicates a C1-3 District.

A217

C. P. 17318

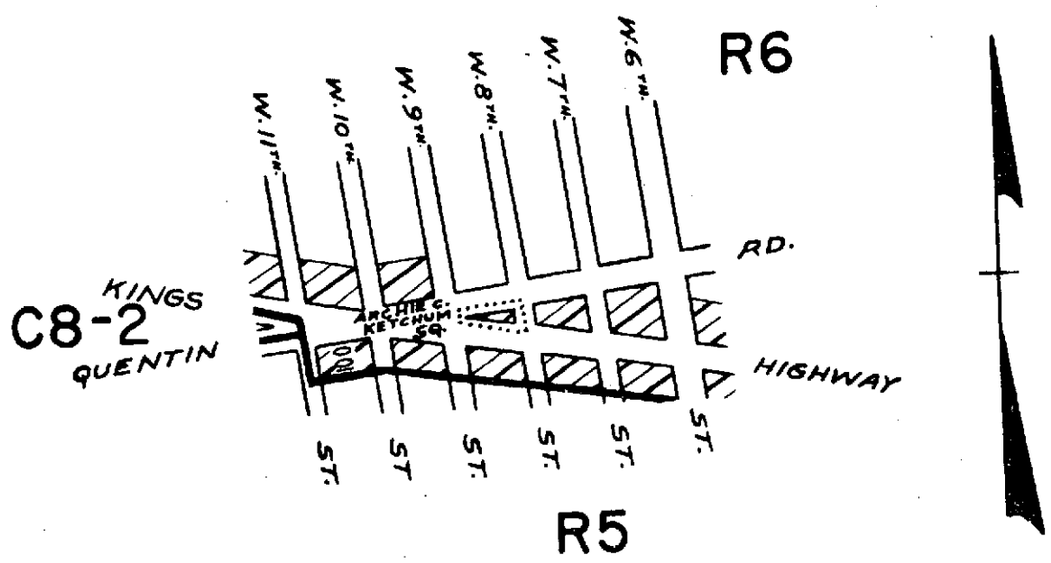

CITY PLANNING COMMISSION
CITY OF NEW YORK

DIAGRAM SHOWING PROPOSED ZONING CHANGE ON SECTIONAL MAP

22d

BOROUGH OF BROOKLYN

Frank De Filippo
Director, Division of Zoning

I. F. Ashworth
Chief, Office of Technical Controls

New York, May 2, 1962

Pauline J. Martin
Secretary

SCALE IN FEET
600 300 0 600

NOTE:

indicates Zoning District boundary.

..... The area enclosed by the fine dotted line is proposed to be changed by establishing a C1-3 District within an existing R6 District.

indicates a C1-3 District.

PI

eff. 6/12/62

A 230

C. P. 17364

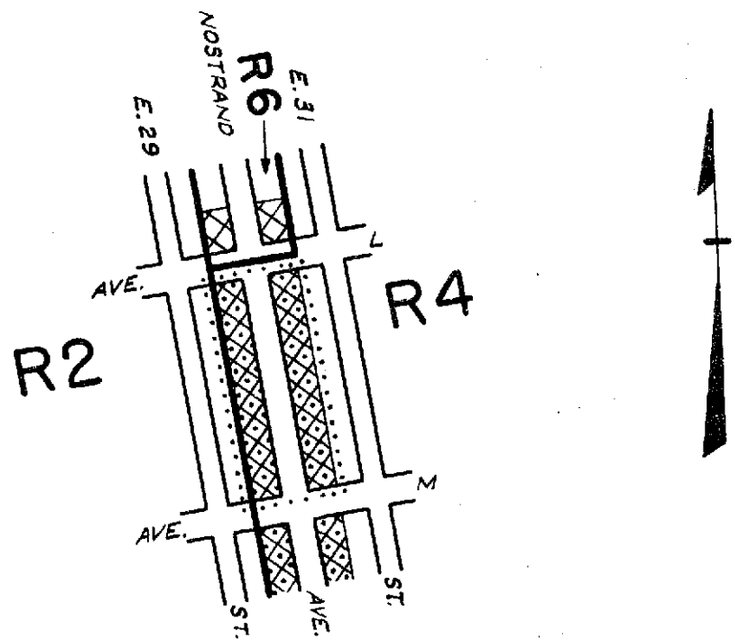

CITY PLANNING COMMISSION
CITY OF NEW YORK

DIAGRAM SHOWING PROPOSED ZONING CHANGE ON SECTIONAL MAP

23 b

BOROUGH OF BROOKLYN

Frank De Filippo
Director, Division of Zoning

I. F. Ashworth
Chief, Office of Technical Controls

New York, MAY 29, 1962

Secretary

SCALE IN FEET

600 300 0 600

NOTE:

indicates Zoning District boundary.

..... The area enclosed by the fine dotted line is proposed to be changed by establishing a C2-2 District and by changing from a C1-2 District to a C2-2 District all within an R4 District.

indicates a C2-2 District.

indicates a C1-2 District.

TRIANGLE REPRODUCTIONS, INC. 25811 J.B.

eff 7/26/62

O.K. A234 OR

C. P. 17394

AP

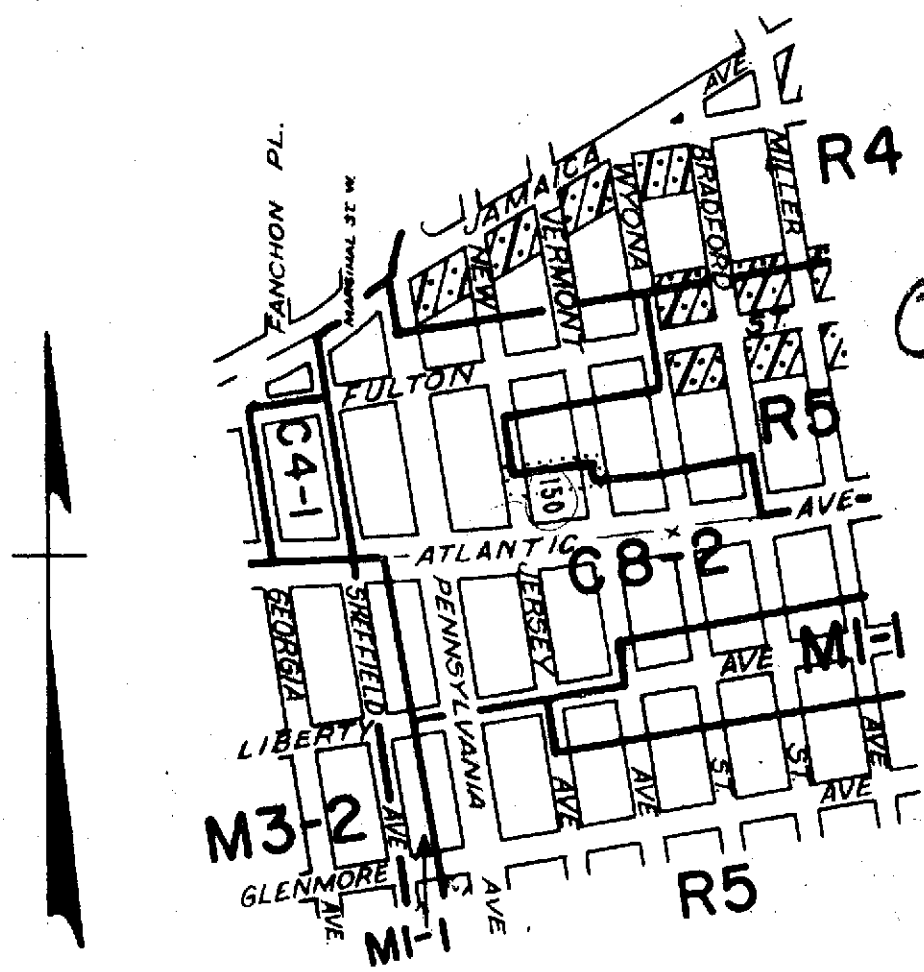

OK FC

CITY PLANNING COMMISSION
CITY OF NEW YORK

DIAGRAM SHOWING PROPOSED ZONING CHANGE ON SECTIONAL MAP 17c

BOROUGH OF BROOKLYN

New York, June 27, 1962

Pauline J. Walter
Secretary

Frank De Filippis
Director, Division of Zoning

I. F. Ashworth
Chief, Office of Technical Controls

SCALE IN FEET
600 300 0 600

NOTE:

indicates Zoning District boundary.

..... The area enclosed by the fine dotted line is proposed to be changed from an R5 District to a C8-2 District.

indicates a C1-3 District.

indicates a C2-3 District.

TRIANGLE REPRODUCTIONS, INC. 25811

E.D. 8/23/62

A235 R

C.P. 17413

OK.

AP

F.C.

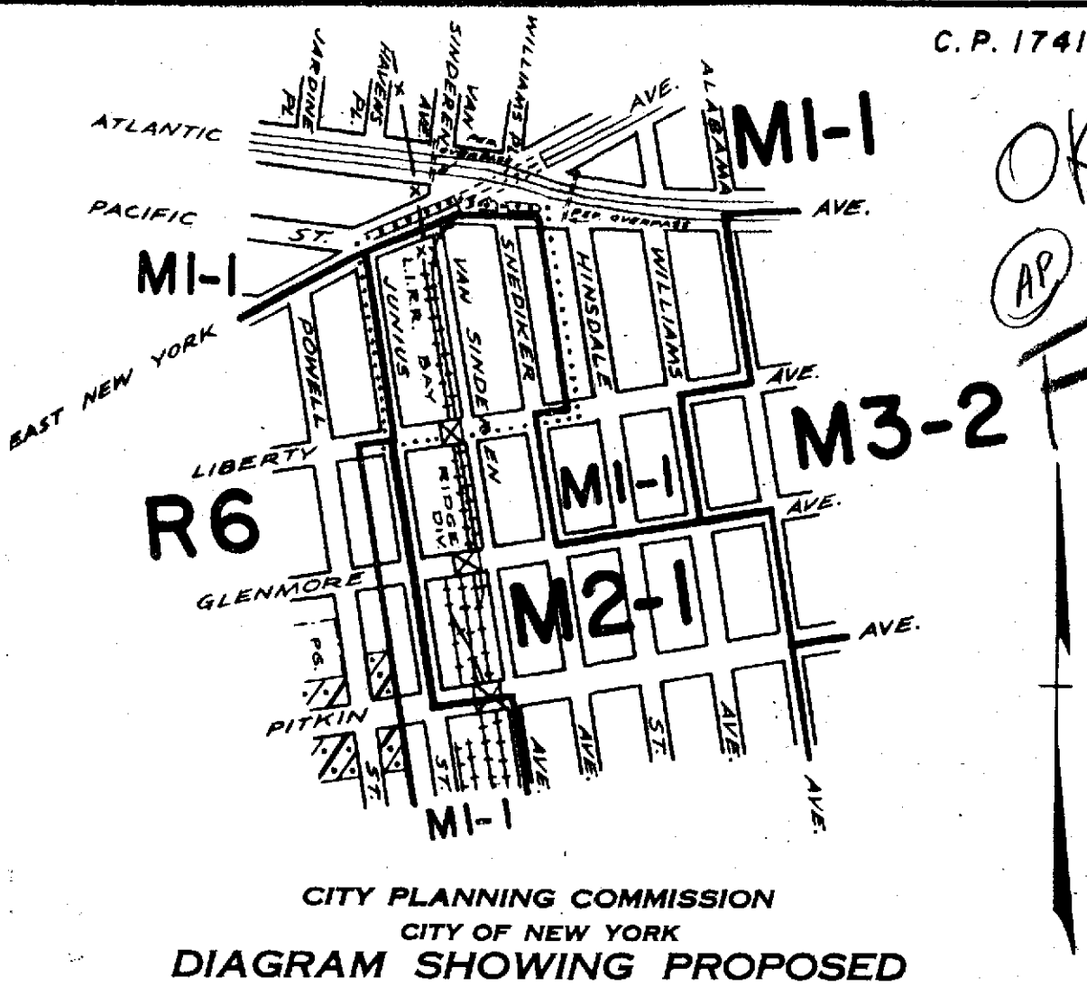

CITY PLANNING COMMISSION
CITY OF NEW YORK

DIAGRAM SHOWING PROPOSED ZONING CHANGE ON SECTIONAL MAP

17c

BOROUGH OF BROOKLYN

New York, June 27, 1962

Pauline J. Malter
Secretary

Frank De Filippo
Director, Division of Zoning

I. F. Ashworth
Chief, Office of Technical Controls

SCALE IN FEET
500 300 0 500

NOTE:

▬▬ indicates Zoning District boundary.

..... The area enclosed by the fine dotted line is proposed to be changed from an M1-1 District to an M2-1 District.

indicates a C2-3 District.

C.H.

E.D. 8/23/62

FC

A243

FC

C. P. 17443

AP

VB

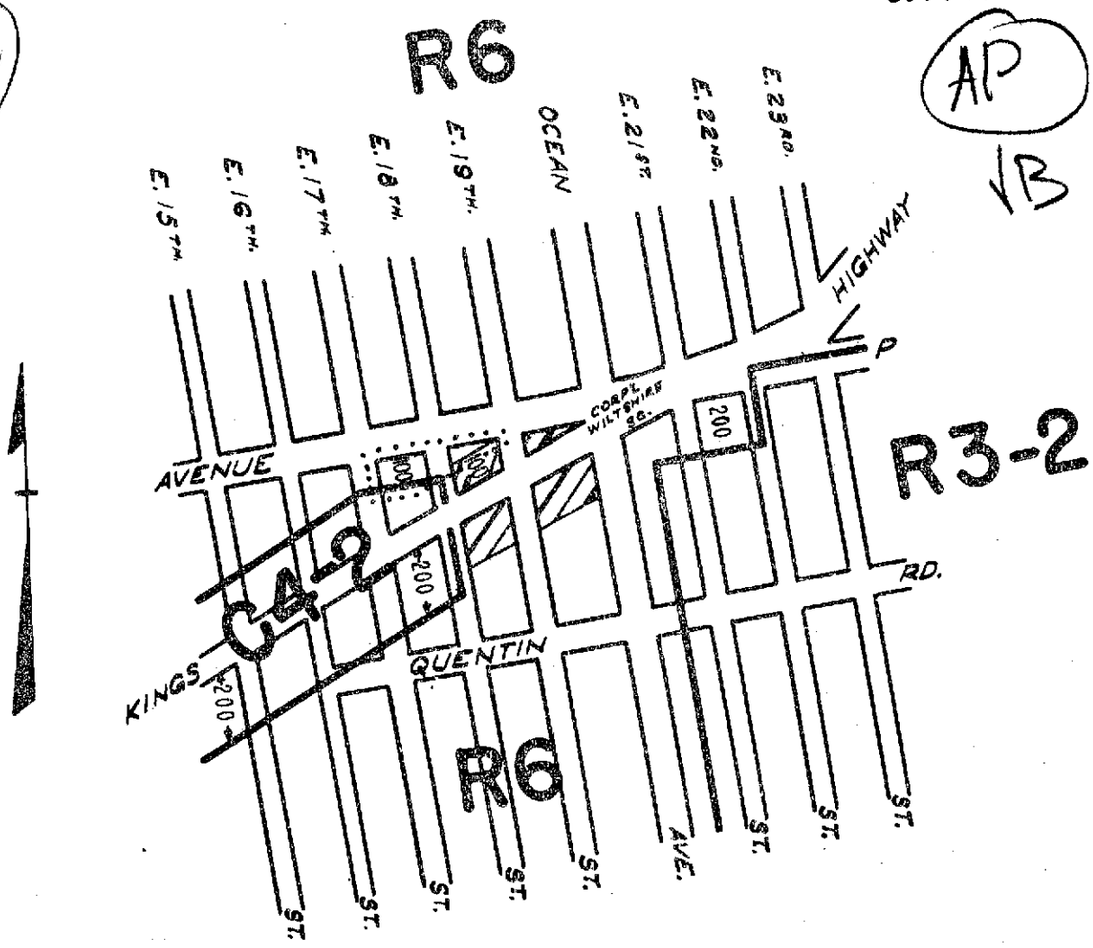

CITY PLANNING COMMISSION
CITY OF NEW YORK

DIAGRAM SHOWING PROPOSED ZONING CHANGE ON SECTIONAL MAP

23b

BOROUGH OF BROOKLYN

Frank Le Filippo
Director, Division of Zoning

Nathan Ginsberg
Acting Chief, Office of Technical Controls

New York, JULY 18, 1962

Pauline J. Malter
Secretary

SCALE IN FEET
600 200 0 600

NOTE:

indicates Zoning District boundary.

The area enclosed by the fine dotted line is proposed to be changed from a C4-2 District to an R6 District and by eliminating a C1-3 District.

indicates a C1-3 District.

9/27/62

PO

A244

FC

C.P. 17445

AP

VB

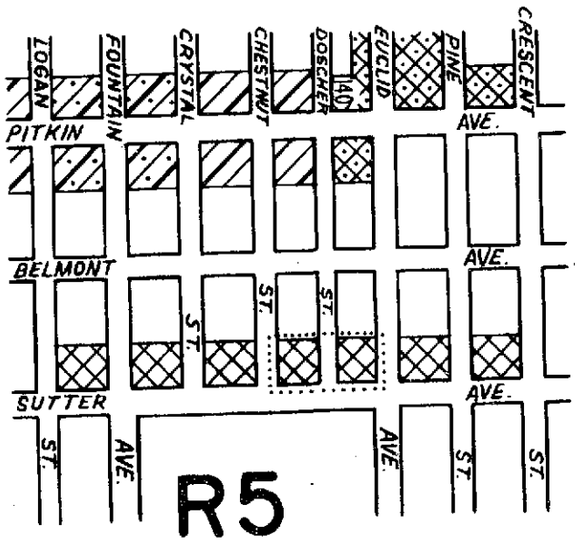

CITY PLANNING COMMISSION
CITY OF NEW YORK

DIAGRAM SHOWING PROPOSED ZONING CHANGE ON SECTIONAL MAP

17c

BOROUGH OF BROOKLYN

Frank De Filippedy
Director, Division of Zoning

New York, July 18, 1962

Pauline J. Malter
Secretary

Nathan Ginsberg
Acting Chief, Office of Technical Controls

SCALE IN FEET
600 300 0 600

NOTE:

——— indicates Zoning District boundary.

..... The area enclosed by the fine dotted line is proposed to be changed by establishing a C1-2 District within an existing R5 District.

indicates C1-2 District

indicates C2-2 District

indicates C1-3 District

indicates C2-3 District

TRIANGLE REPRODUCTIONS, INC. 20011 F.C.

9/27/62

A246 ✓ pc

C.P. 17449
AP

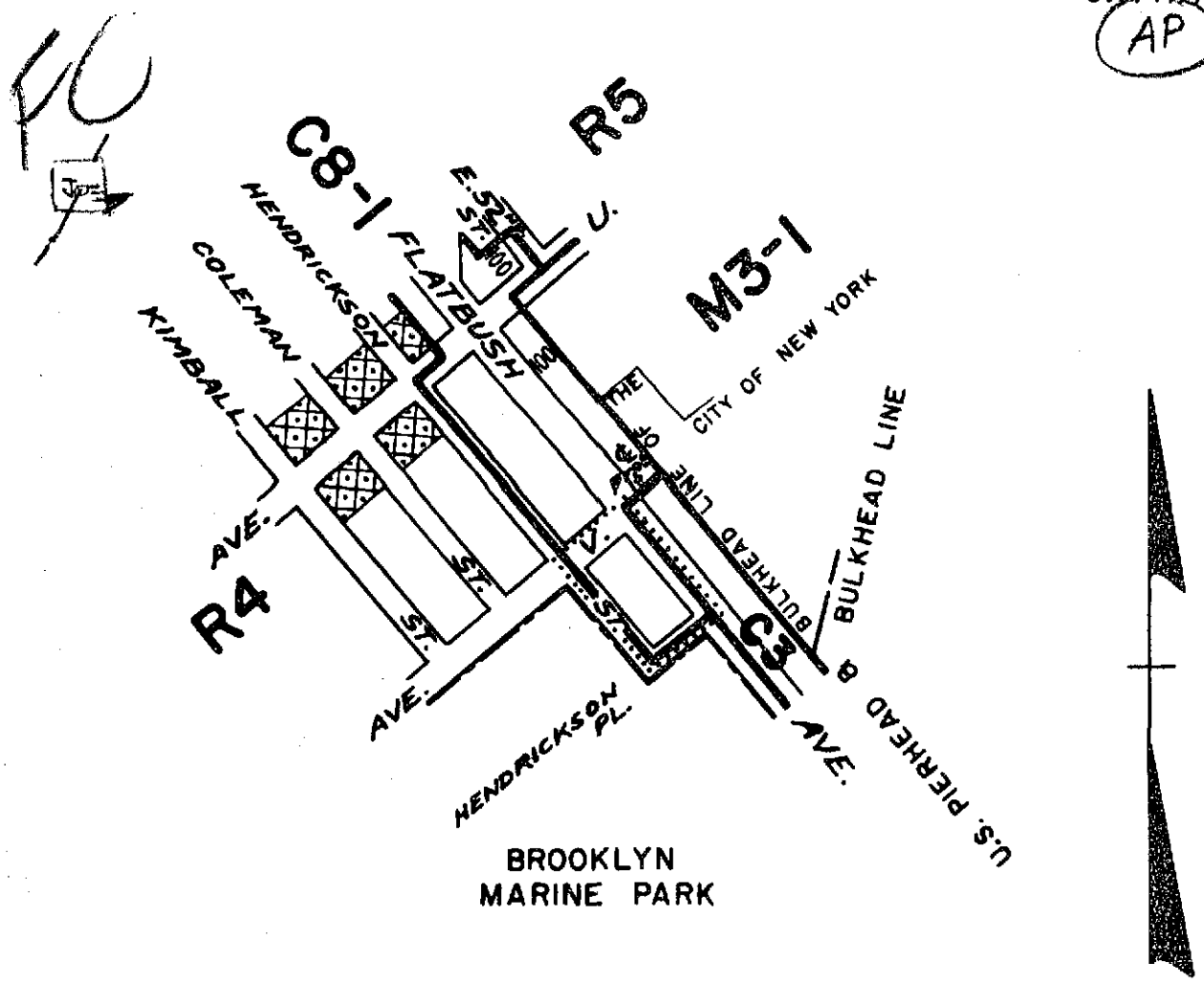

CITY PLANNING COMMISSION
CITY OF NEW YORK

DIAGRAM SHOWING PROPOSED ZONING CHANGE ON SECTIONAL MAP

23b

BOROUGH OF BROOKLYN

New York, August 14, 1962

Pauline Malter
Secretary

Frank DeFilippis
Director, Division of Zoning

J. F. Ashworth
Chief, Office of Technical Controls

SCALE IN FEET
600 200 0 600

NOTE:

indicates Zoning District boundary.

..... The area enclosed by the fine dotted line is proposed to be changed from a C3 District to a C8-1 District.

indicates a C2-2 District.

PI

10/11/62

A-246
OCT 11 62

A247

C.P. 17450

AP

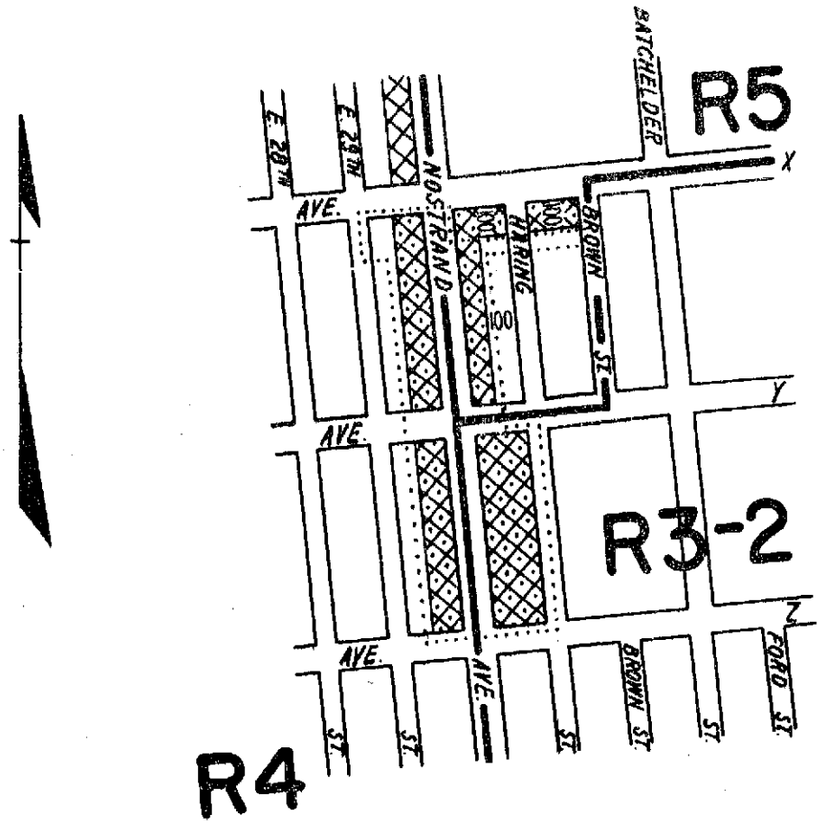

CITY PLANNING COMMISSION
CITY OF NEW YORK

DIAGRAM SHOWING PROPOSED ZONING CHANGE ON SECTIONAL MAP

29a

BOROUGH OF BROOKLYN

New York, August 14, 1962

Pauline J. Walter
Secretary

Frank De Filippis
Director, Division of Zoning

J. F. Ashworth
Chief, Office of Technical Controls

SCALE IN FEET
600 300 0 600

NOTE:

indicates Zoning District boundary.

..... The area enclosed by the fine dotted line is proposed to be changed by establishing C2-2 Districts and eliminating C1-2 and C2-2 Districts within R3-2, R4, and R5 Districts

indicates C1-2 District

indicates C2-2 District

10/11/62

AMENDMENTS

A251 pl

C.P. 17451

AP

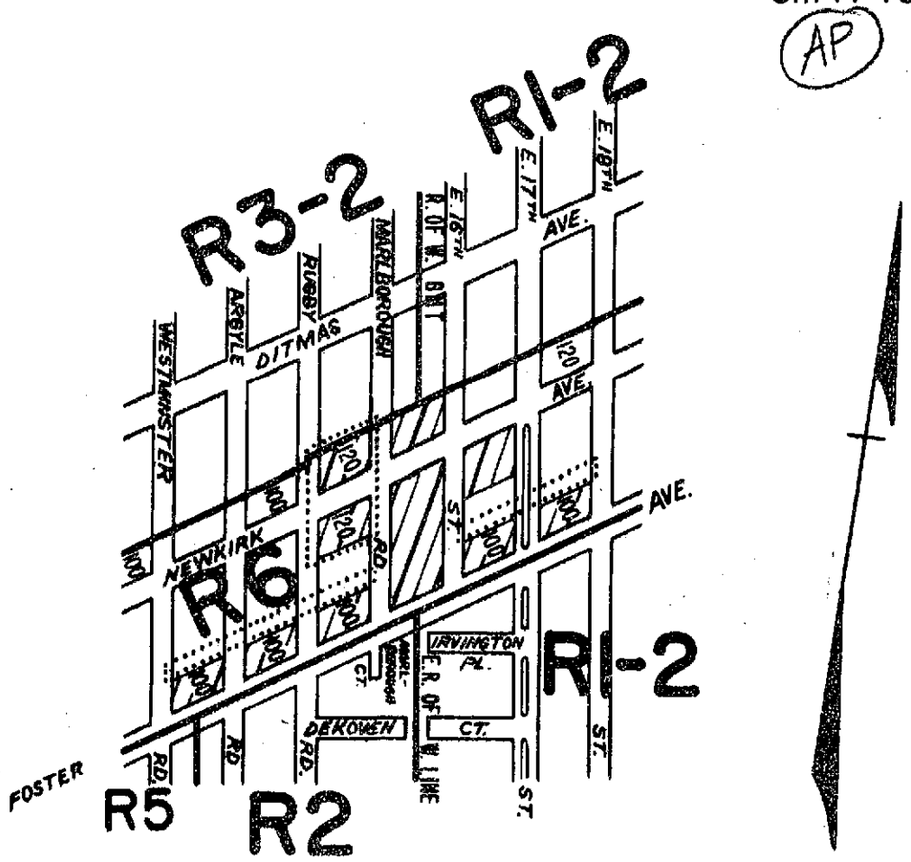

CITY PLANNING COMMISSION

CITY OF NEW YORK

DIAGRAM SHOWING PROPOSED ZONING CHANGE ON SECTIONAL MAP

22c

BOROUGH OF BROOKLYN

New York, August 14, 1962

Pauline J. Mattei
Secretary

Frank De Filippis
Director, Division of Zoning

I. F. Ashworth
Chief, Office of Technical Controls

SCALE IN FEET

NOTE:

▬▬▬ indicates Zoning District boundary.

..... The area enclosed by the fine dotted line is proposed to be modified by changing from an R3-2 District to an R6 District and by establishing and eliminating C1-3 Districts within existing and proposed R6 Districts.

▨ indicates a C1-3 District.

F.C.

10/11/62

A 248 /pr

C.P. 17453

(AP)

FC

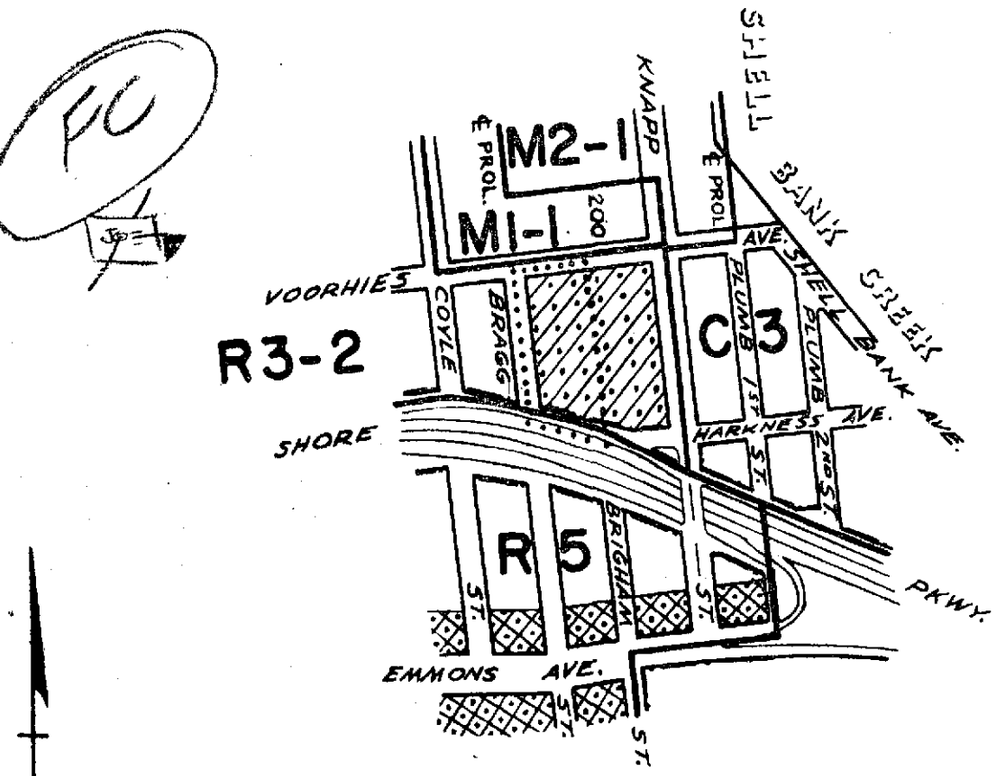

CITY PLANNING COMMISSION

CITY OF NEW YORK

DIAGRAM SHOWING PROPOSED ZONING CHANGE ON SECTIONAL MAP

29a

BOROUGH OF BROOKLYN

New York, August 14, 1962

Frank De Filippis
Director, Division of Zoning

Pauline J. Walter
Secretary

I. F. Ashworth
Chief, Office of Technical Controls

SCALE IN FEET

600 300 0 600

NOTE:

indicates Zoning District boundary.

The area enclosed by the fine dotted line is proposed to be changed by the establishment of a C2-1 District within an existing R3-2 District.

indicates a C2-1 District.

indicates a C2-2 District.

C.H.

10/11/62

64
8
56

A249 ✓ pr

C.P. 17454

AP

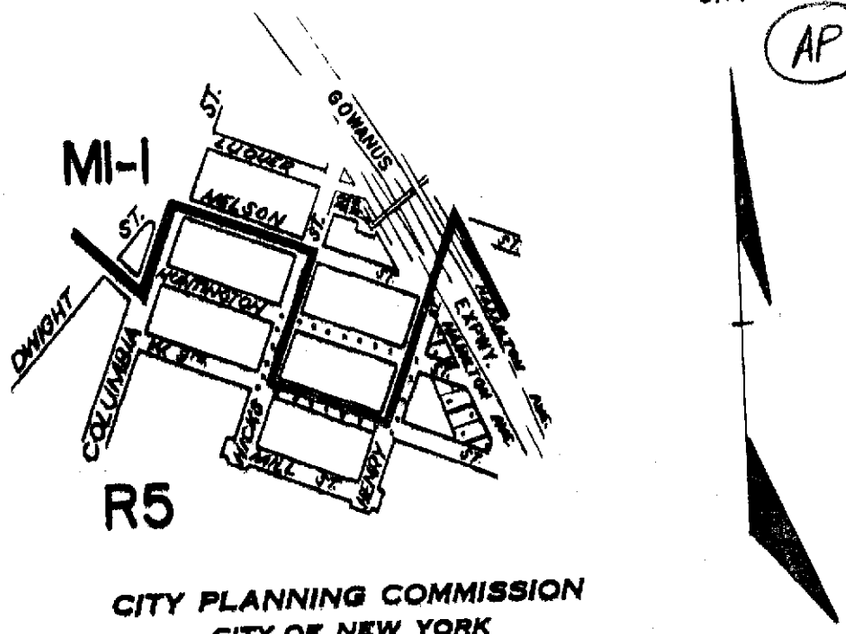

CITY PLANNING COMMISSION
CITY OF NEW YORK

DIAGRAM SHOWING PROPOSED ZONING CHANGE ON SECTIONAL MAP

16 a

BOROUGH OF BROOKLYN

Frank De Filippo
Director, Division of Zoning

I. F. Ashworth
Chief, Office of Technical Controls

New York, AUGUST 14, 1962

Pauline J. Walter
Secretary

SCALE IN FEET

NOTE:

Indicates Zoning District boundary.

The area enclosed by the fine dotted line is proposed to be changed from an R5 District to an MI-I District.

Indicates an C2-3 District.

R.C. pr ✓ RB

✓

10/11/62

A250 ✓ pr

C.P. 17455

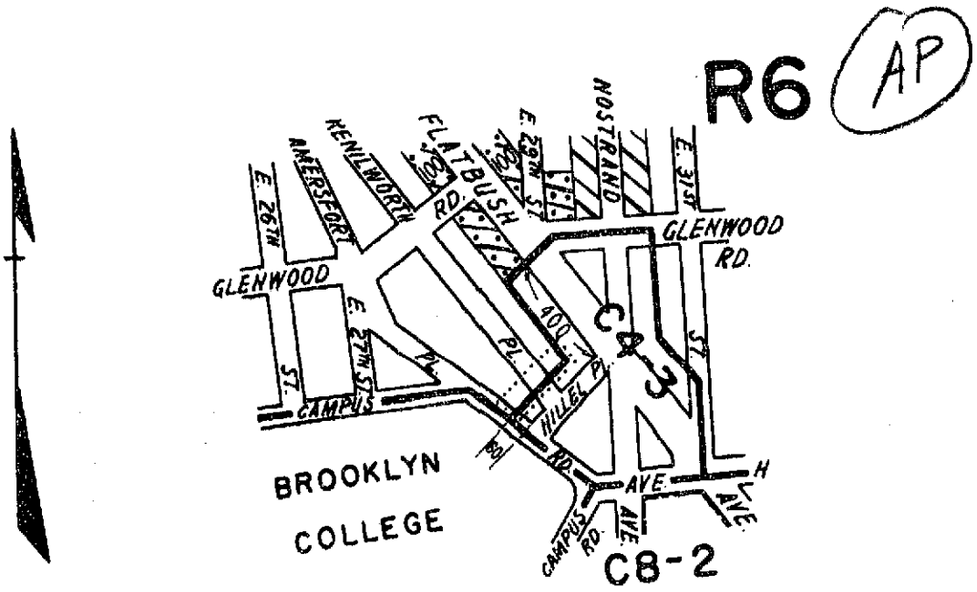

CITY PLANNING COMMISSION
CITY OF NEW YORK

DIAGRAM SHOWING PROPOSED ZONING CHANGE ON SECTIONAL MAP 23a

BOROUGH OF BROOKLYN

New York, August 14, 1962

Pauline J. Mallin
Secretary

Frank De Filippis
Director, Division of Zoning

J. F. Ashworth
Chief, Office of Technical Controls

SCALE IN FEET
300 0 600

NOTE:

indicates Zoning District boundary.

..... The area enclosed by the fine dotted line is proposed to be changed from a C4-3 District to an R6 District

indicates C1-3 District

indicates C2-3 District

✓

10/4/62

A 255

C.P. 17515

AP

F.C.

√B

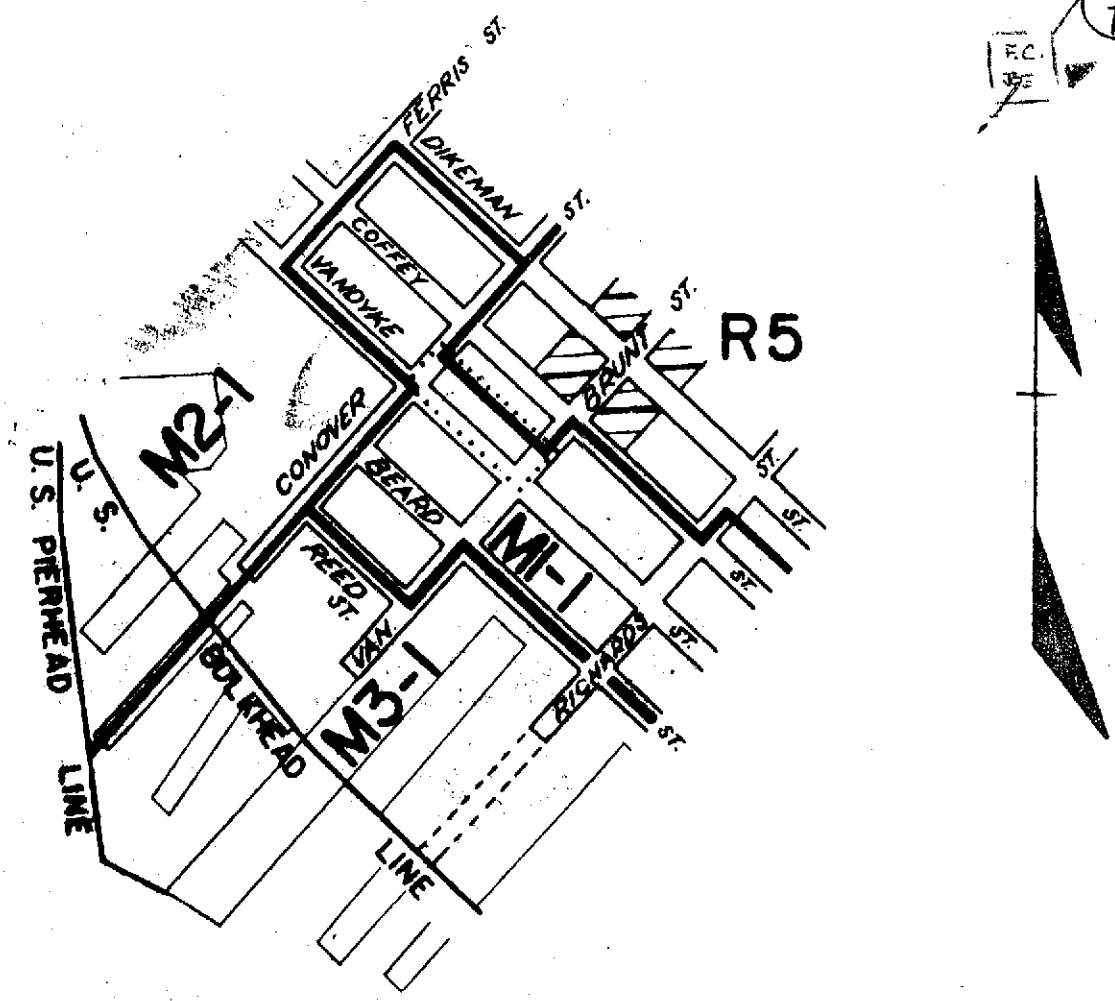

CITY PLANNING COMMISSION

CITY OF NEW YORK

DIAGRAM SHOWING PROPOSED ZONING CHANGE ON SECTIONAL MAP

16a

BOROUGH OF BROOKLYN

New York, September 19, 1962

Frank De Filippis
Director, Division of Zoning

Pauline J. Malter
Secretary

I. F. Ashworth
Chief, Office of Technical Controls

SCALE IN FEET

600 300 0 600

NOTE:

Indicates Zoning District boundary.

The area enclosed by the fine dotted line is proposed to be changed from an R5 District to an M1-1 District.

Indicate a C1-3 District.

TRIANGLE REPRODUCTIONS, INC. 20011

R.C. F.E. RRW

10/25/62

A 256

C.P. 17517

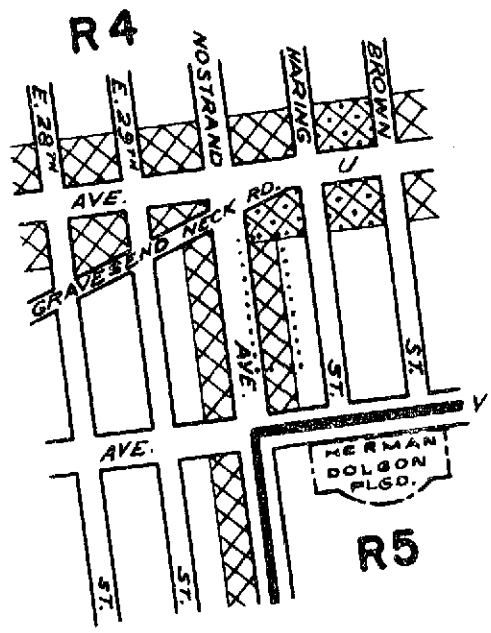

AP

JB

CITY PLANNING COMMISSION
CITY OF NEW YORK

DIAGRAM SHOWING PROPOSED ZONING CHANGE ON SECTIONAL MAP

29a

BOROUGH OF BROOKLYN

New York, September 19, 1962

Pauline J. Martin
Secretary

Frank De Filippis
Director, Division of Zoning

I. F. Ashworth
Chief, Office of Technical Controls

SCALE IN FEET
300 0 600

NOTE:

indicates Zoning District boundary.

..... The area enclosed by the fine dotted line is proposed to be changed by establishing a C1-2 District within an existing R4 District.

indicates a C1-2 District.

indicates a C2-2 District.

A.P. 1.E.

cp1855

2818

A 264

C.P. 17546

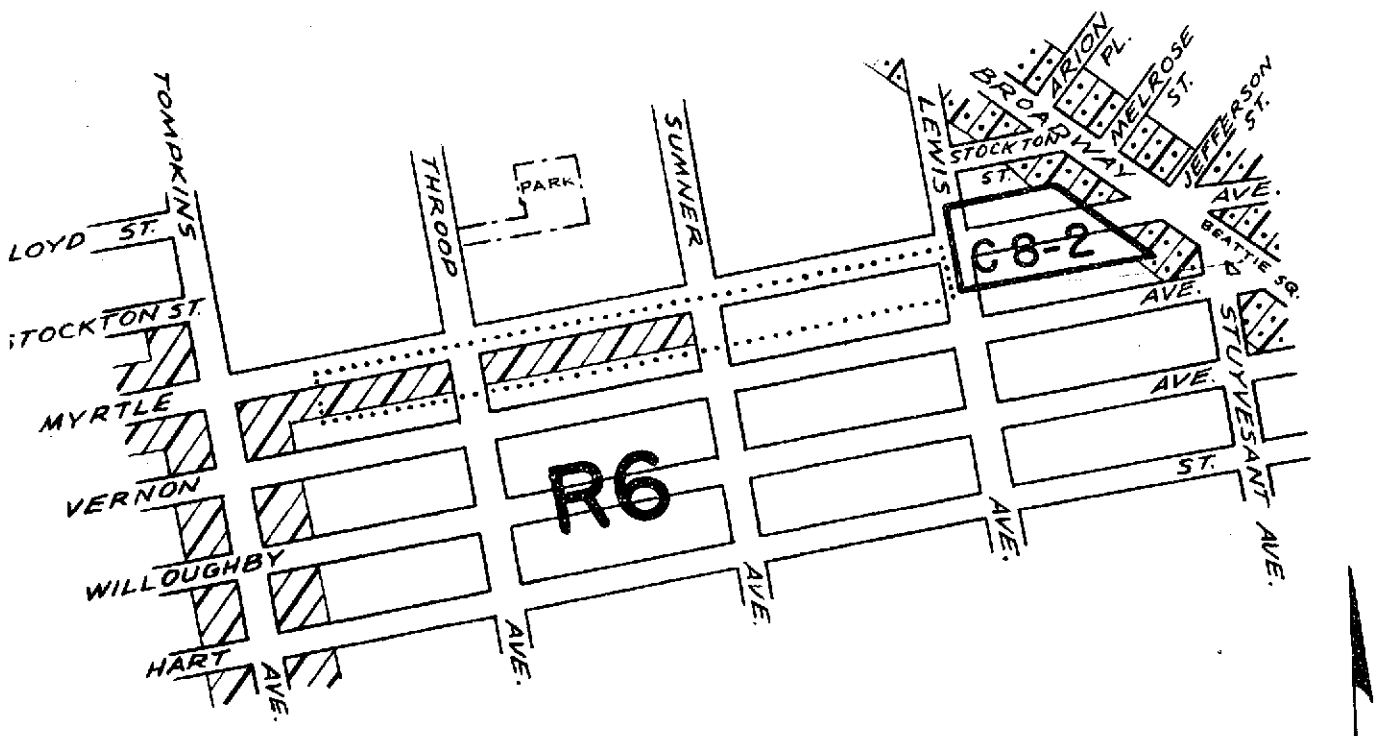

CITY PLANNING COMMISSION
CITY OF NEW YORK

DIAGRAM SHOWING PROPOSED ZONING CHANGE ON SECTIONAL MAP

13b

BOROUGH OF BROOKLYN

Louis Roberti
Acting Director, Division of Zoning

I. F. Ashworth
Chief, Office of Technical Controls

New York, October 3, 1962

Pauline Malter
Secretary

SCALE IN FEET
600 300 0 600

NOTE:

indicates Zoning District boundary.

..... The area enclosed by the fine dotted line is proposed to be changed from a C8-2 District to an R6 District and by the establishment of a C1-3 District within a portion of the proposed R6 District.

indicates a C1-3 District.

indicates a C2-3 District.

C.H.

A 265

C.P. 175.48

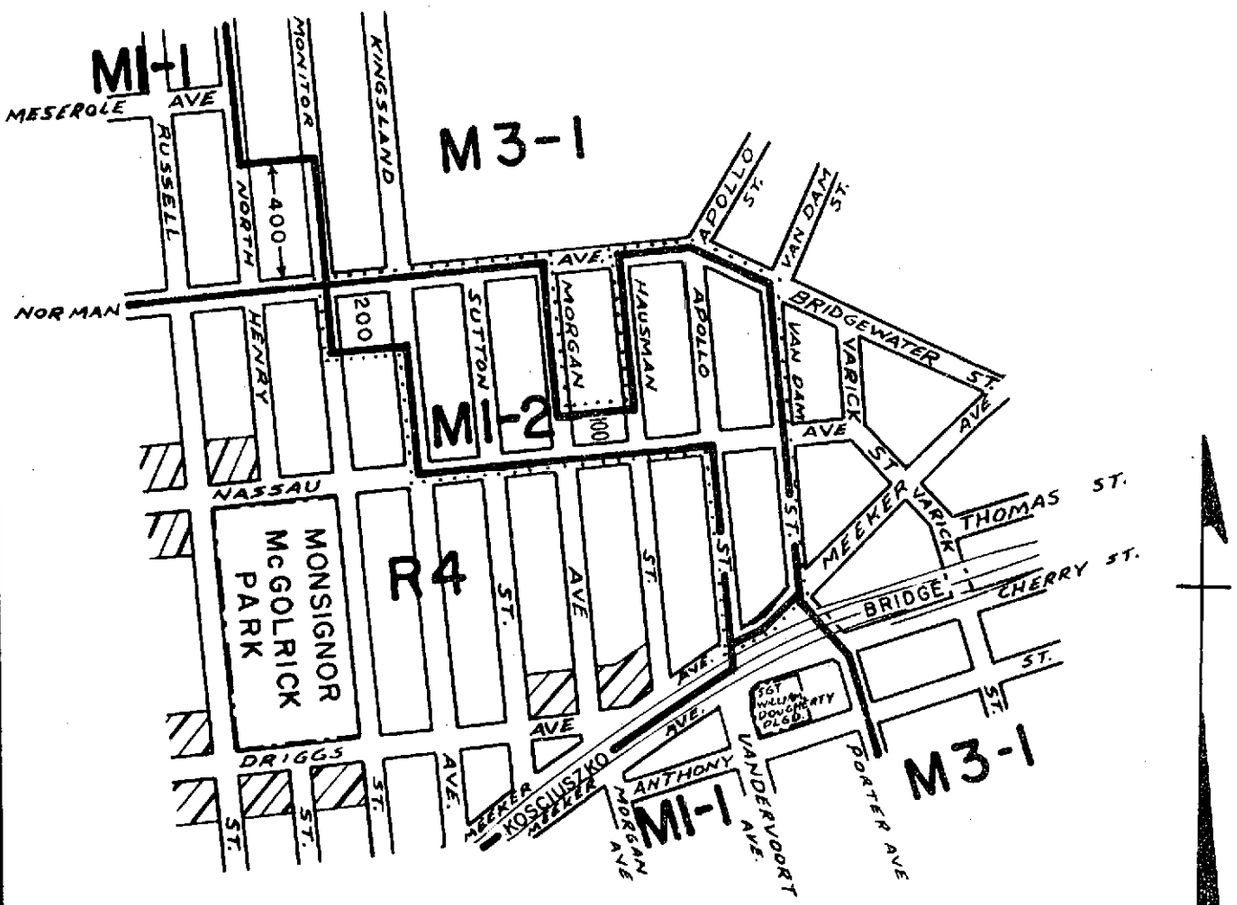

CITY PLANNING COMMISSION
CITY OF NEW YORK

DIAGRAM SHOWING PROPOSED ZONING CHANGE ON SECTIONAL MAP

13a

BOROUGH OF BROOKLYN

Frank De Filippo
Director, Division of Zoning

New York, October 3, 1962

Pauline Malter
Secretary

I. F. Ashworth
Chief, Office of Technical Controls

SCALE IN FEET
600 300 0 600

NOTE:

——— indicates Zoning District boundary.

..... The area enclosed by the fine dotted line is proposed to be changed from an MI-1 District to an MI-2 Distrist.

▨ indicates CI-3 District.

N.A.P.

A 266

C.P. 17549

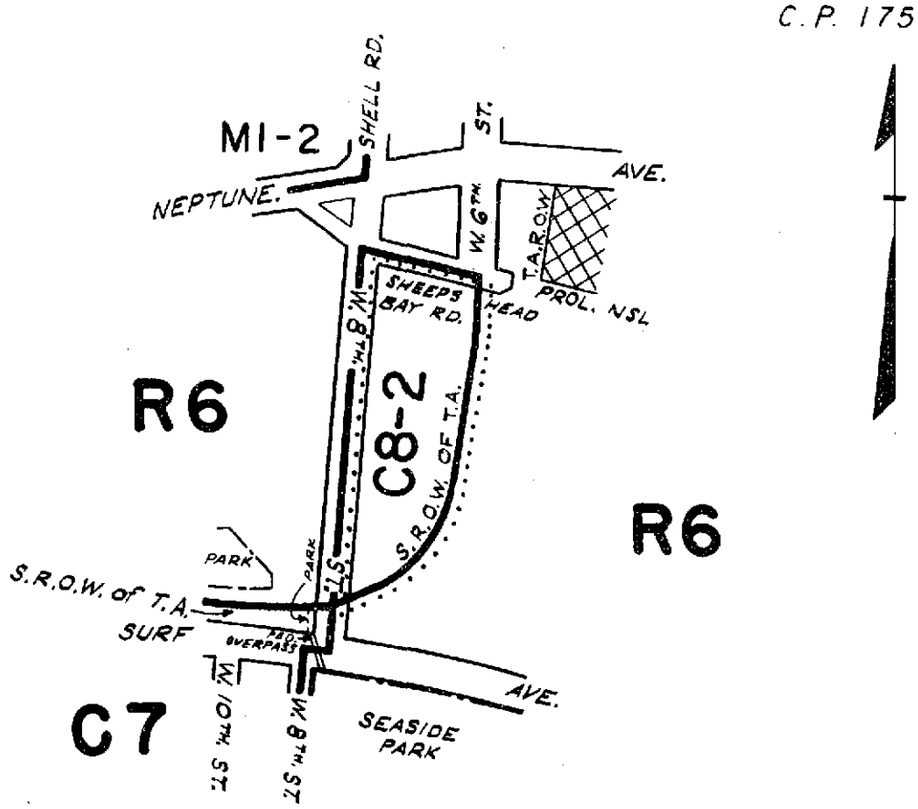

CITY PLANNING COMMISSION
CITY OF NEW YORK

DIAGRAM SHOWING PROPOSED ZONING CHANGE ON SECTIONAL MAP 28d

BOROUGH OF BROOKLYN

New York, Oct. 3, 1962

Pauline J. Kaller
Secretary

Frank De Filippis
Director, Division of Zoning

J. F. Ashworth
Chief, Office of Technical Controls

SCALE IN FEET
600 300 0 600

NOTE:

——— indicates Zoning District boundary.

..... The area enclosed by the fine dotted line is proposed to be changed from a C8-1 District to a C8-2 District.

▨ indicates a C1-2 District.

A267

C.P. 17553

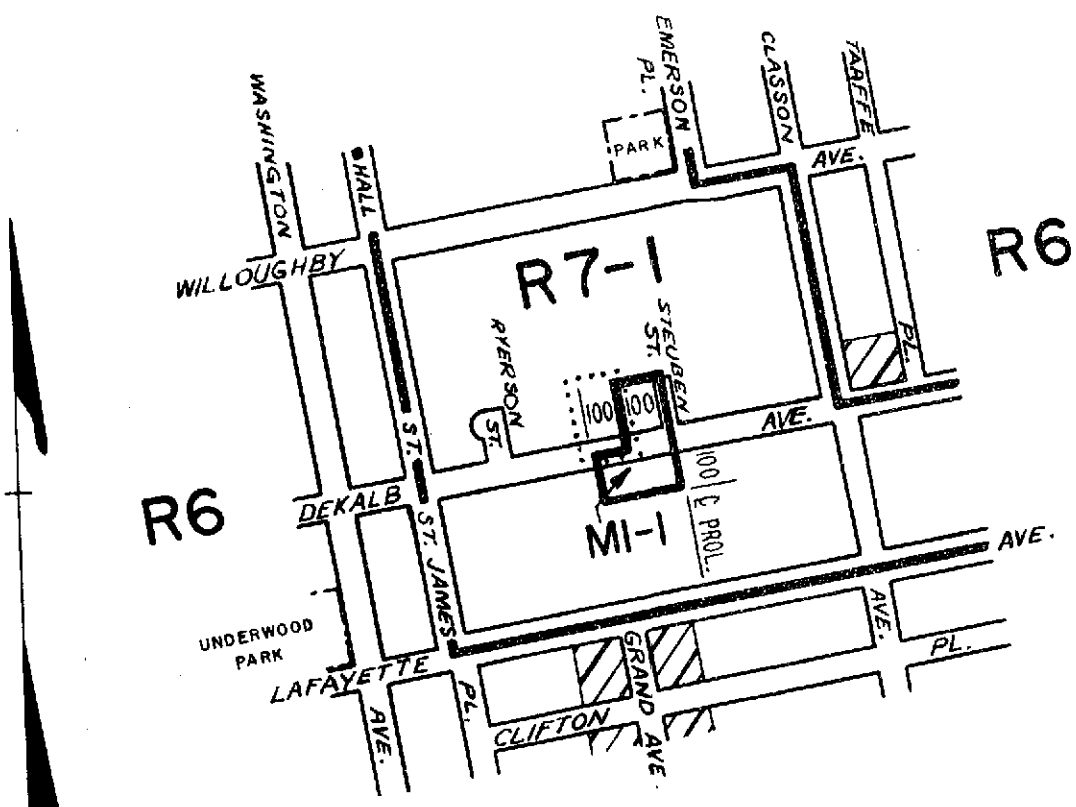

CITY PLANNING COMMISSION
CITY OF NEW YORK

DIAGRAM SHOWING PROPOSED ZONING CHANGE ON SECTIONAL MAP

16c

BOROUGH OF BROOKLYN

Frank De Filippis
Director, Division of Zoning

J. F. Ashworth
Chief, Office of Technical Controls

New York, October 3, 1962

Pauline Walter
Secretary

SCALE IN FEET
600 300 0 600

NOTE:

indicates Zoning District boundary.

..... The area enclosed by the fine dotted line is proposed to be changed from an MI-1 District to an R7-1 District.

indicates a CI-3 District.

A.P.

A273

C.P. 17597
OKAP
1B

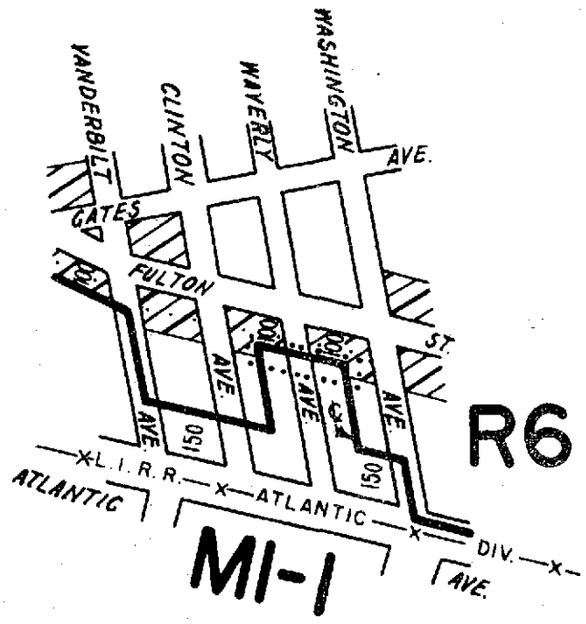

CITY PLANNING COMMISSION
CITY OF NEW YORK

DIAGRAM SHOWING PROPOSED ZONING CHANGE ON SECTIONAL MAP 16c

BOROUGH OF
BROOKLYN

Louis Robert
Acting Director, Division of Zoning

Nathan Ginsberg
Acting Chief, Office of Technical Controls

New York, October 17, 1962

Pauline J. Walter
Secretary

SCALE IN FEET
600 300 0 600

NOTE:

indicates Zoning District boundary.

..... The area enclosed by the fine dotted line is proposed to be changed from C2-3 and R6 Districts to an MI-1 District.

indicates C1-3 District.

indicates C2-3 District.

F.E. RK.

December 6, 1962

OK A279

C.P. 17615

AP

VB

JOE LoRusso

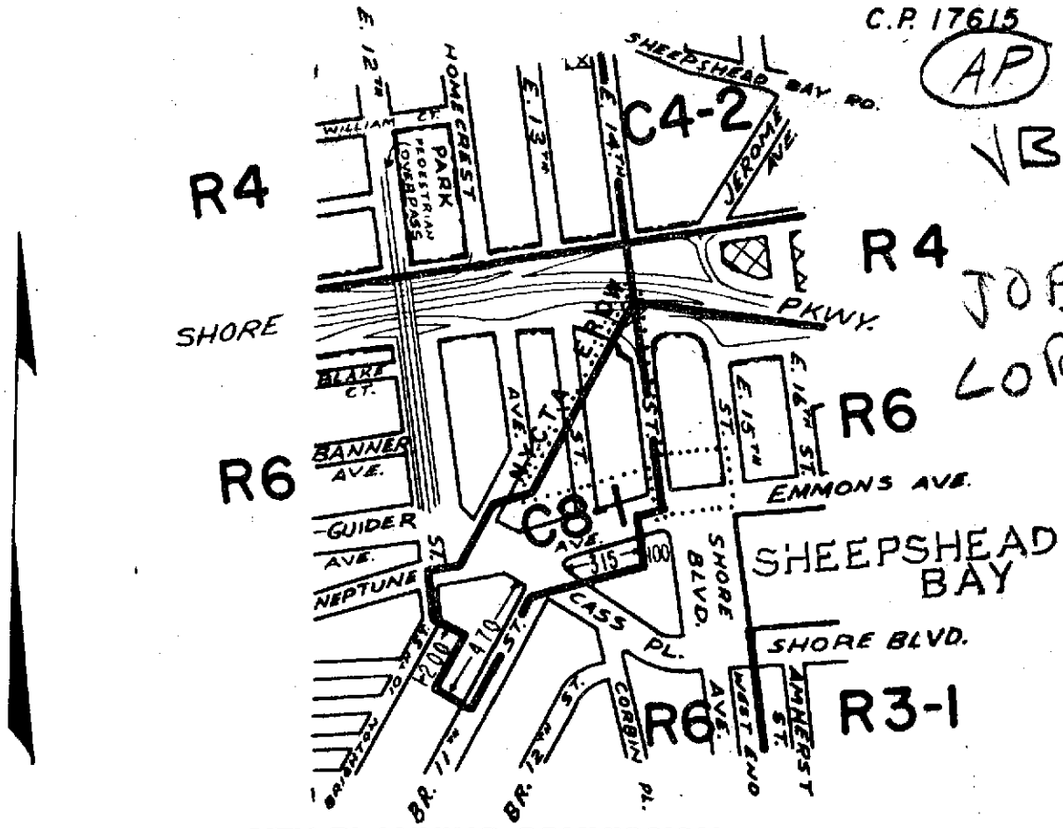

CITY PLANNING COMMISSION

CITY OF NEW YORK

DIAGRAM SHOWING PROPOSED ZONING CHANGE ON SECTIONAL MAP

29a

BOROUGH OF BROOKLYN

New York, November 7, 1962

Pauline J. Malin
Secretary

Frank De Filippis
Director, Division of Zoning

J. F. Ashworth
Chief, Office of Technical Controls

SCALE IN FEET

600 300 0 600

NOTE:

▬▬ indicates Zoning District boundary.

..... The area enclosed by the fine dotted line is proposed to be changed from R6 and C8-1 Districts to C8-1 and R6 Districts.

▨ indicates C1-2 District.

N.A.P. F.C. 28

A 280

C. P. 17616

OKAP

B

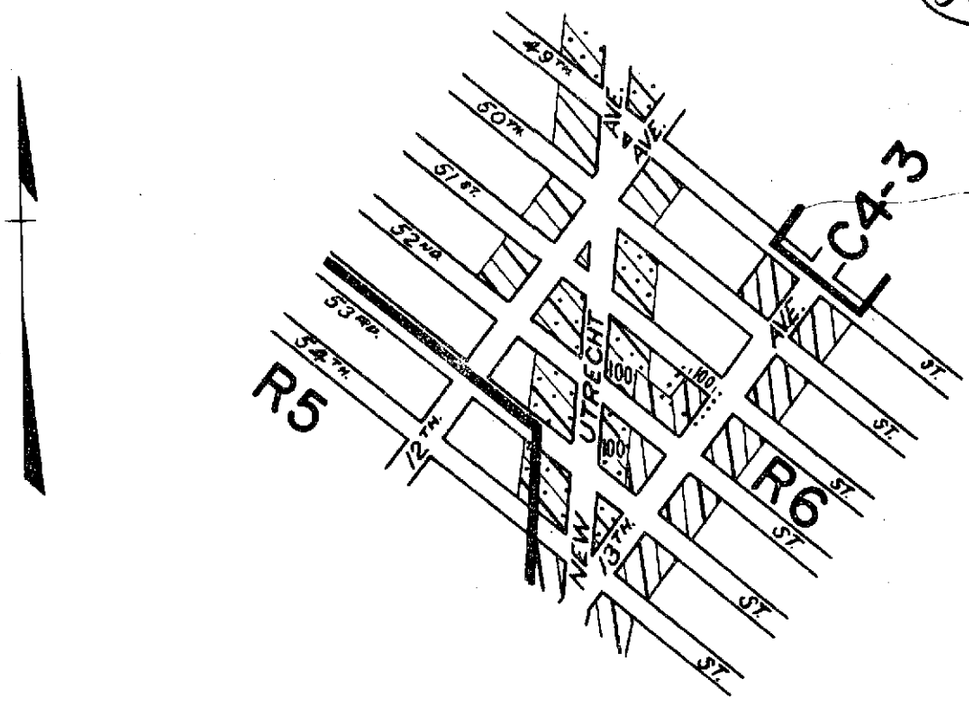

CITY PLANNING COMMISSION
CITY OF NEW YORK

DIAGRAM SHOWING PROPOSED ZONING CHANGE ON SECTIONAL MAP 22c

BOROUGH OF BROOKLYN

Frank De Filippis
Director, Division of Zoning

New York, November 7, 1962

Pauline J. Malin
Secretary

J. F. Ashworth
Chief, Office of Technical Controls

SCALE IN FEET
600 300 0 600

NOTE:

indicates Zoning District boundary.

..... The area enclosed by the fine dotted line is proposed to be changed by the establishment of a C1-3 District within an existing R6 District.

indicates a C1-3 District.

indicates a C2-3 District.

R.C. F.C.

DECEMBER 20, 1962

OK A281

C. P. 17623

OKAP

VB

Joe Lo Russo

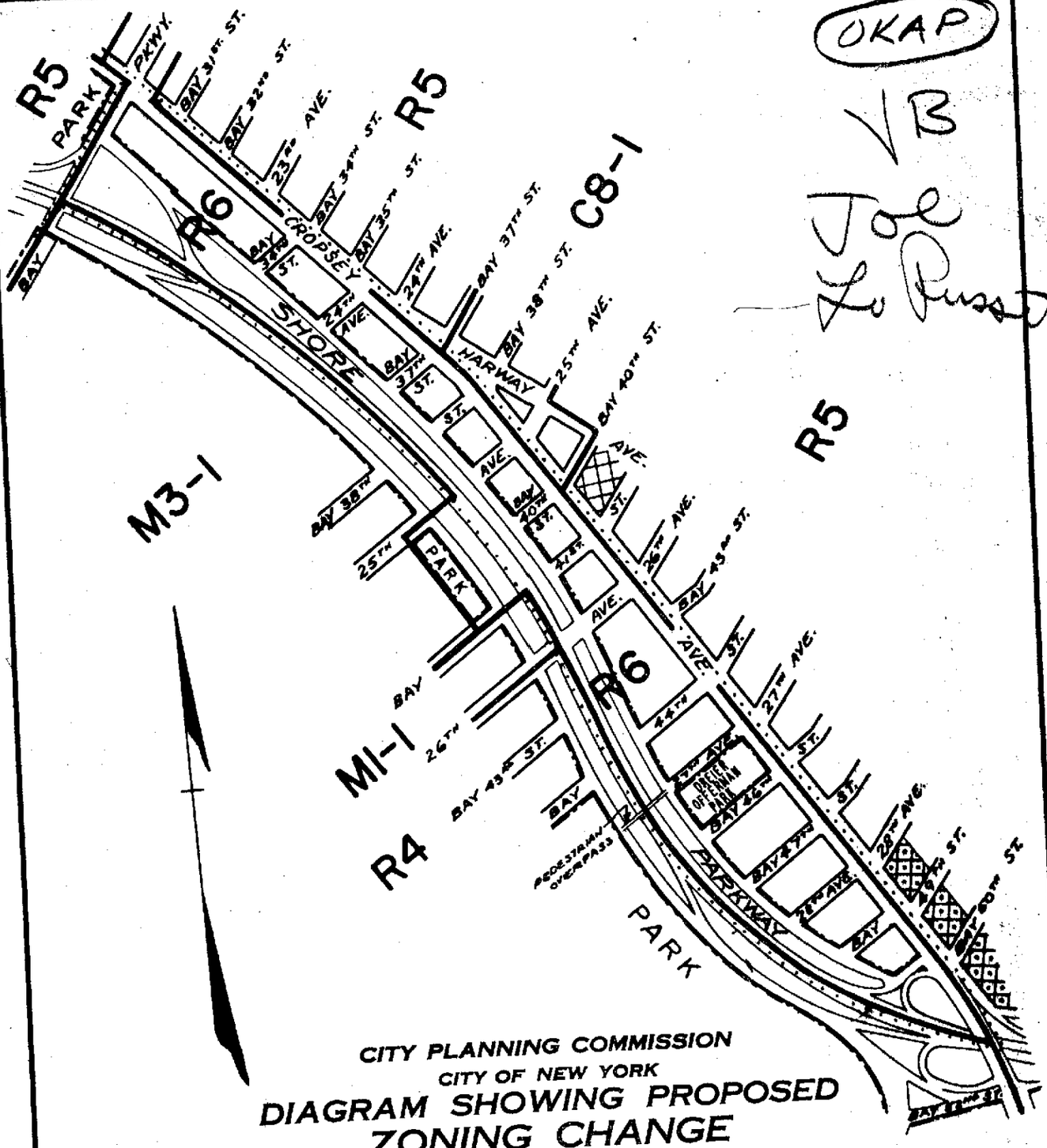

CITY PLANNING COMMISSION
CITY OF NEW YORK

DIAGRAM SHOWING PROPOSED ZONING CHANGE ON SECTIONAL MAP

28c

BOROUGH OF BROOKLYN

Frank De Filippis
Director, Division of Zoning

New York, November 7, 1962

Pauline J. Malter
Secretary

I. F. Ashworth
Chief, Office of Technical Controls

SCALE IN FEET
600 300 0 600

NOTE:

indicates Zoning District boundary.

..... The area enclosed by the fine dotted line is proposed to be changed from an R5 District to an R6 District.

indicates a C1-2 District.

indicates a C2-2 District.

A.P.

DEC 20, 1962

A 284

- 41 -

C.P. 17649

OKAP

F.C.
N.P.

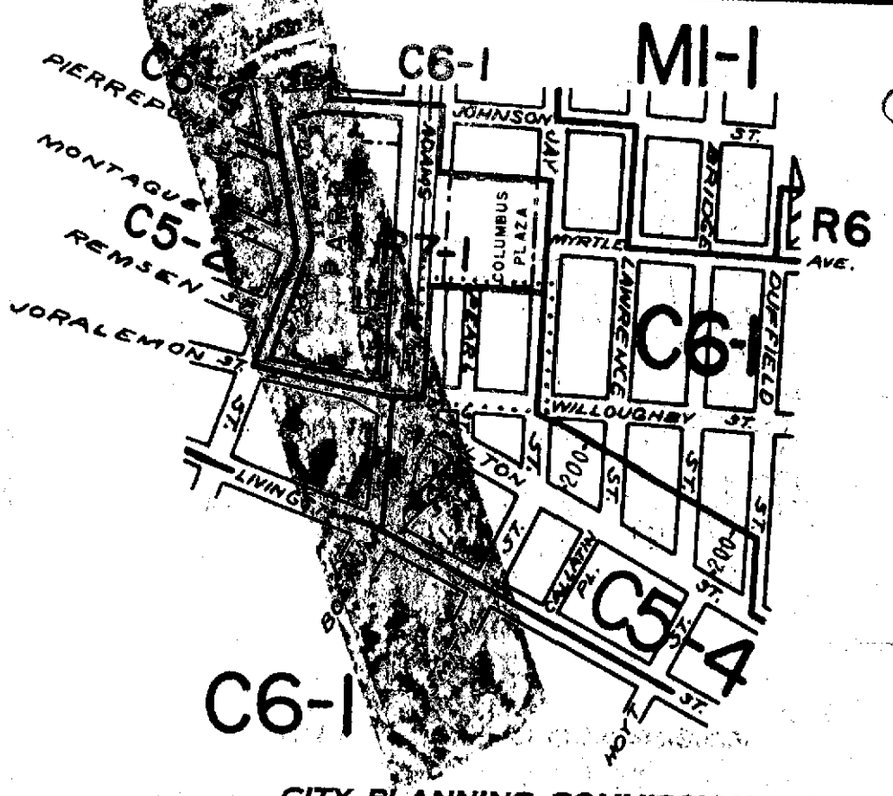

CITY PLANNING COMMISSION
CITY OF NEW YORK

DIAGRAM SHOWING PROPOSED ZONING CHANGE ON SECTIONAL MAP

16c

BOROUGH OF BROOKLYN

New York, November 28, 1962

Pauline Matter
Secretary

Frank A. Filippo
Director, Division of Zoning

Matthew Ginsberg
Acting Chief, Office of Technical Controls

SCALE IN FEET
600 300 0 600

NOTE:

▬▬ indicates Zoning District boundary.

····· The area enclosed by the fine dotted line is proposed to be changed from a C6-1 District to a C5-4 District.

▨ indicates a C1-3 District.

~~A.P. F.C.~~

Eff 1/10/63

A282

C.P. 17653

OKAP

VB
10

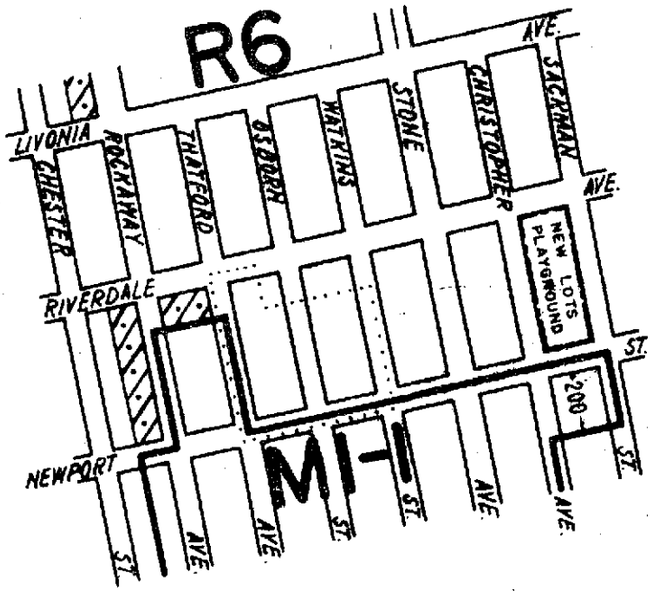

CITY PLANNING COMMISSION
CITY OF NEW YORK

DIAGRAM SHOWING PROPOSED ZONING CHANGE ON SECTIONAL MAP

17d

BOROUGH OF
BROOKLYN

Frank De Filippis
Director, Division of Zoning

New York, November 28, 1962

Pauline J. Malter
Secretary

Nathan Ginsberg
Acting Chief, Office of Technical Controls

SCALE IN FEET
600 300 0 600

NOTE:

indicates Zoning District boundary.

..... The area enclosed by the fine dotted line is proposed to be changed from an M1-1 District to R6 District and eliminating a C2-3 District within an R6 District

indicates a C2-3 District

— 41 —

A 285

C. P. 17654

OKAP

F.C
N.P.

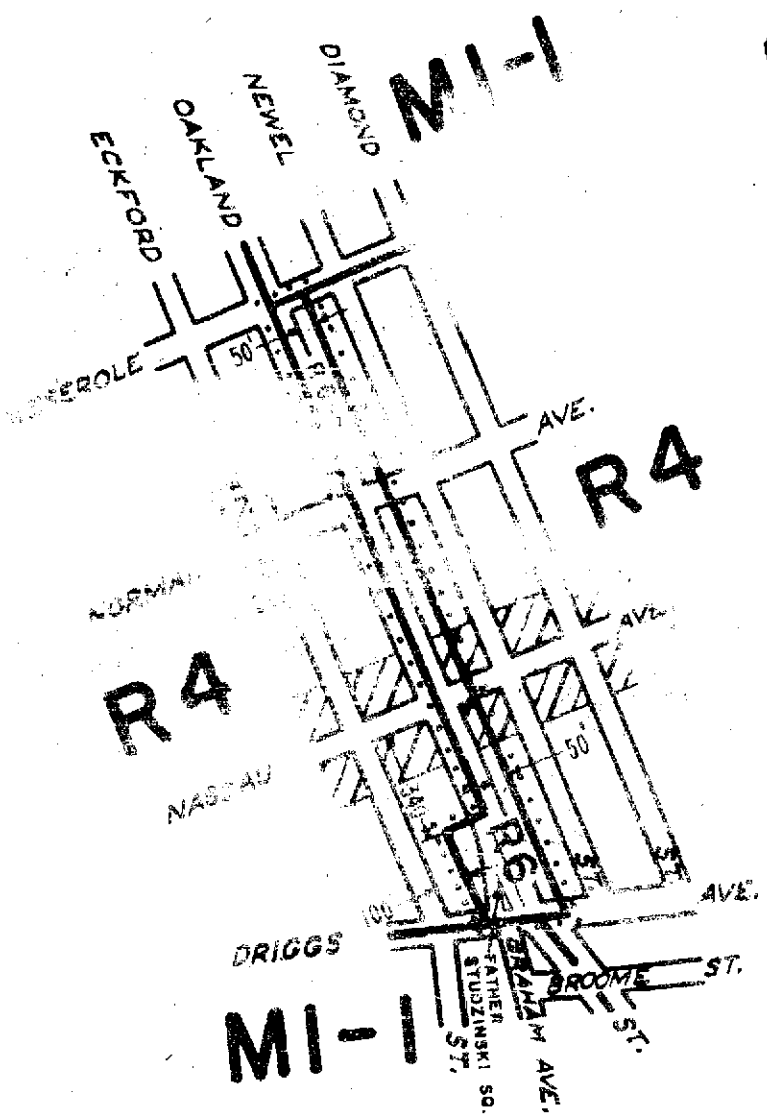

CITY PLANNING COMMISSION
CITY OF NEW YORK

DIAGRAM SHOWING PROPOSED ZONING CHANGE ON SECTIONAL MAP

13a

BOROUGH OF BROOKLYN

New York, November 28, 1962

Frank De Filippis
Director, Division of Zoning

Pauline J. Malter
Secretary

Nathan Ginsberg
Acting Chief, Office of Technical Controls

SCALE IN FEET
600 300 0 600

NOTE:

indicates Zoning District boundary.

The area enclosed by the fine dotted line is proposed to be changed from an R4 District to an R6 District.

indicates a C1-3 District.

indicates a C2-3 District.

JB FC

C. P. 17675
OKAP
VB

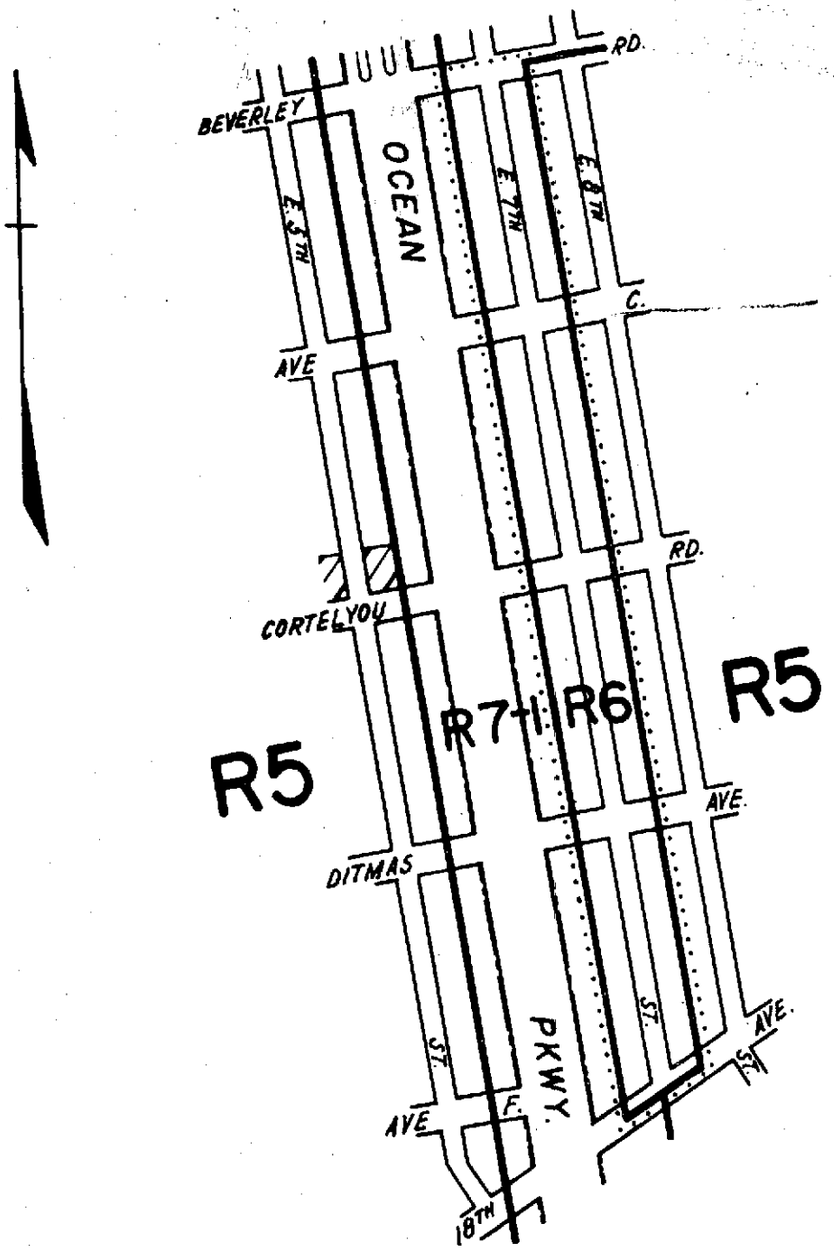

CITY PLANNING COMMISSION
CITY OF NEW YORK

DIAGRAM SHOWING PROPOSED ZONING CHANGE ON SECTIONAL MAP

22c

BOROUGH OF
BROOKLYN

Frank De Filippo
Director, Division of Zoning

New York, December 12, 1962

Pauline J. Malin
Secretary

I. F. Ashworth
Chief, Office of Technical Controls

SCALE IN FEET
600 300 0 600

NOTE:

indicates Zoning District boundary.

..... The area enclosed by the fine dotted line is proposed to be changed from an R5 District to an R6 District.

indicates a C1-3 District

FL

JAN 24, 1963 A-293

C.P. 17706

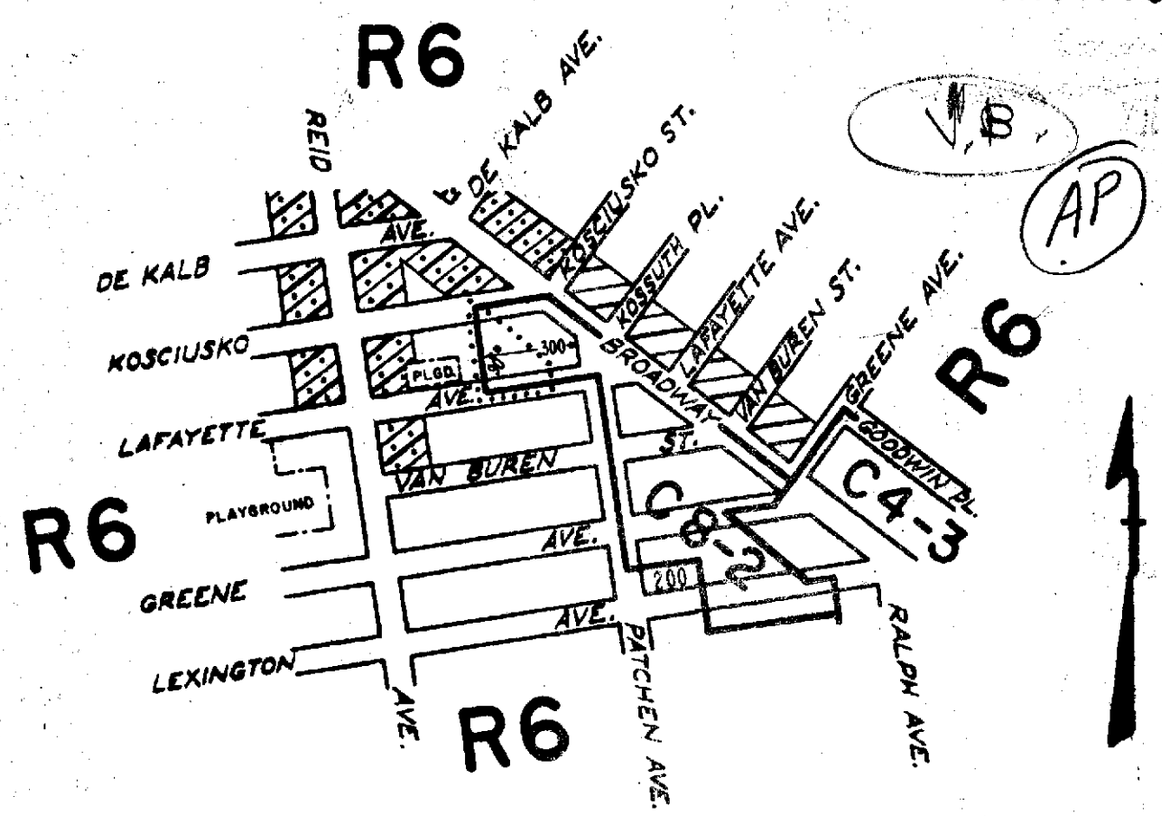

V.B.

AP

CITY PLANNING COMMISSION
CITY OF NEW YORK

DIAGRAM SHOWING PROPOSED ZONING CHANGE ON SECTIONAL MAP

V7a

BOROUGH OF BROOKLYN

New York, January 3, 1963

Pauline J. Walter
Secretary

Frank De Filippis
Director, Division of Zoning

J. J. Ashworth
Chief, Office of Technical Controls

SCALE IN FEET

600 300 0 600

NOTE:

——— indicates Zoning District boundary.

..... The area enclosed by the fine dotted line is proposed to be changed from an R6 District to a C8-2 District.

indicates a C2-3 District.

indicates a C1-3 District.

F.C. J.B. RR 17106

A 297
Feb 7/63

F.C.

A304

C.P. 17709

OKAP

OK F.C.

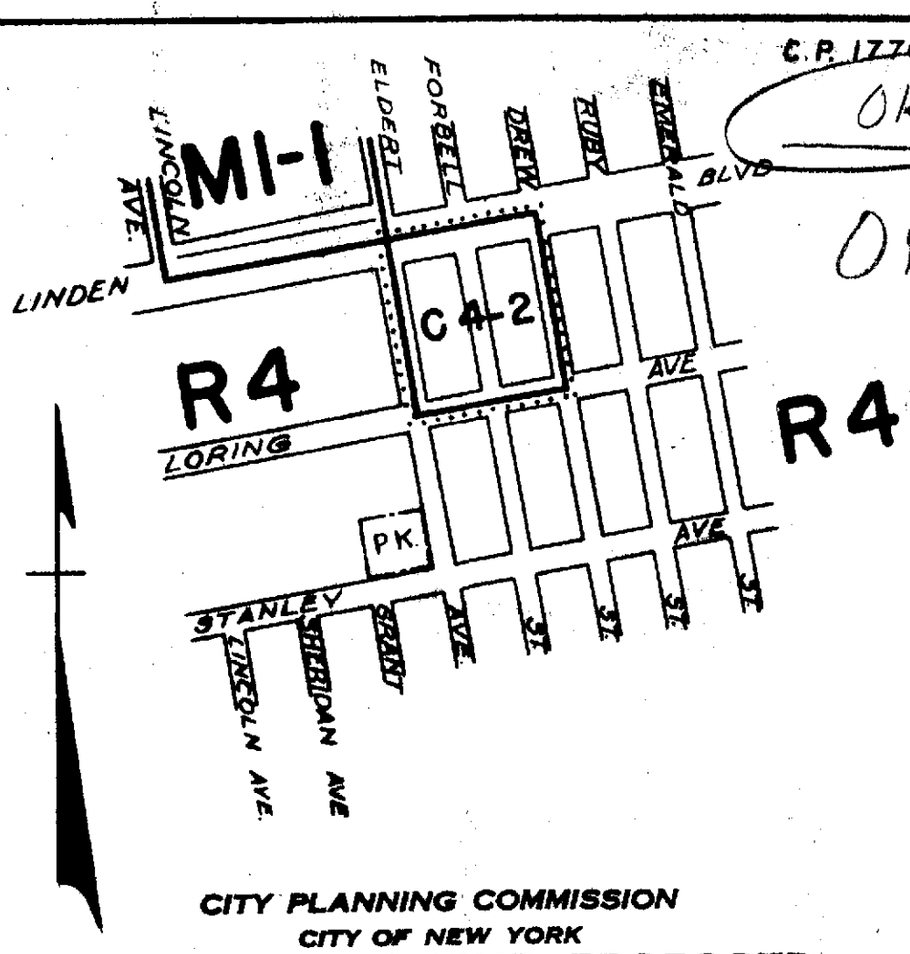

CITY PLANNING COMMISSION
CITY OF NEW YORK

DIAGRAM SHOWING PROPOSED ZONING CHANGE ON SECTIONAL MAP

18b

BOROUGH OF BROOKLYN

New York, January 3, 1963

Pauline J. Malter
Secretary

Frank DeFilippis
Director, Div. Mapping & Zoning

J. F. Ashworth
Chief, Office of Technical Controls

SCALE IN FEET

600 300 0 600

NOTE:

▬▬▬ indicates Zoning District boundary.

..... The area enclosed by the fine dotted line is proposed to be changed from R4 and C1-2 Districts to a C4-2 District.

CSM F.C. MW

eff 3/7/63 OK

Sent for Plate 3/8/63

C.P. 17754

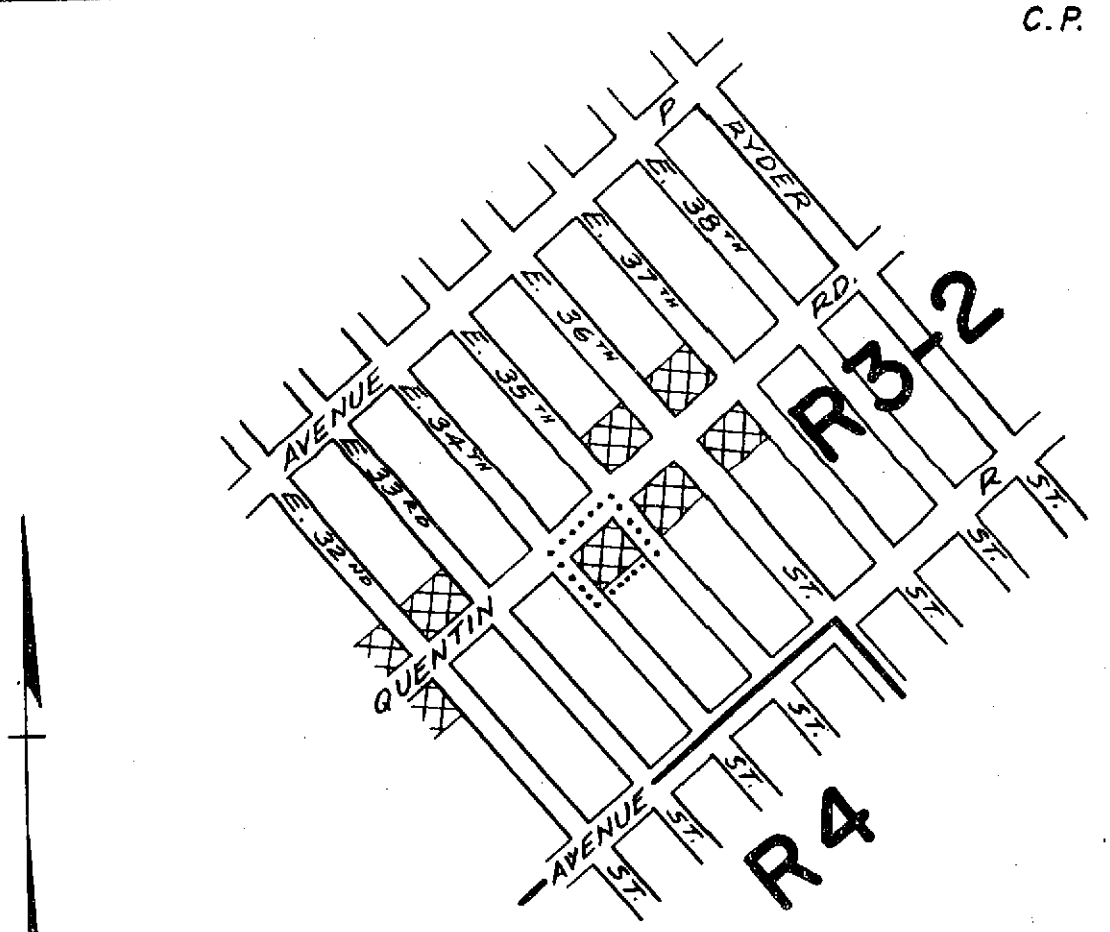

CITY PLANNING COMMISSION
CITY OF NEW YORK

DIAGRAM SHOWING PROPOSED ZONING CHANGE ON SECTIONAL MAP

23 b

BOROUGH OF BROOKLYN

Frank De Filippis
Director, Division of Zoning

New York, January 16, 1963

Benjamin Goldstein
Act. Secretary

D. J. Ashworth
Chief, Office of Technical Controls

SCALE IN FEET
600 300 0 600

NOTE:

indicates Zoning District boundary.

..... The area enclosed by the fine dotted line is proposed to be changed by establishing a C1-2 District within an existing R3-2 District.

indicates a C1-2 District.

C.H. F.C. VOL. 1

A-302
2/21/63

A 306

C.P. 17769

OKAP

YB

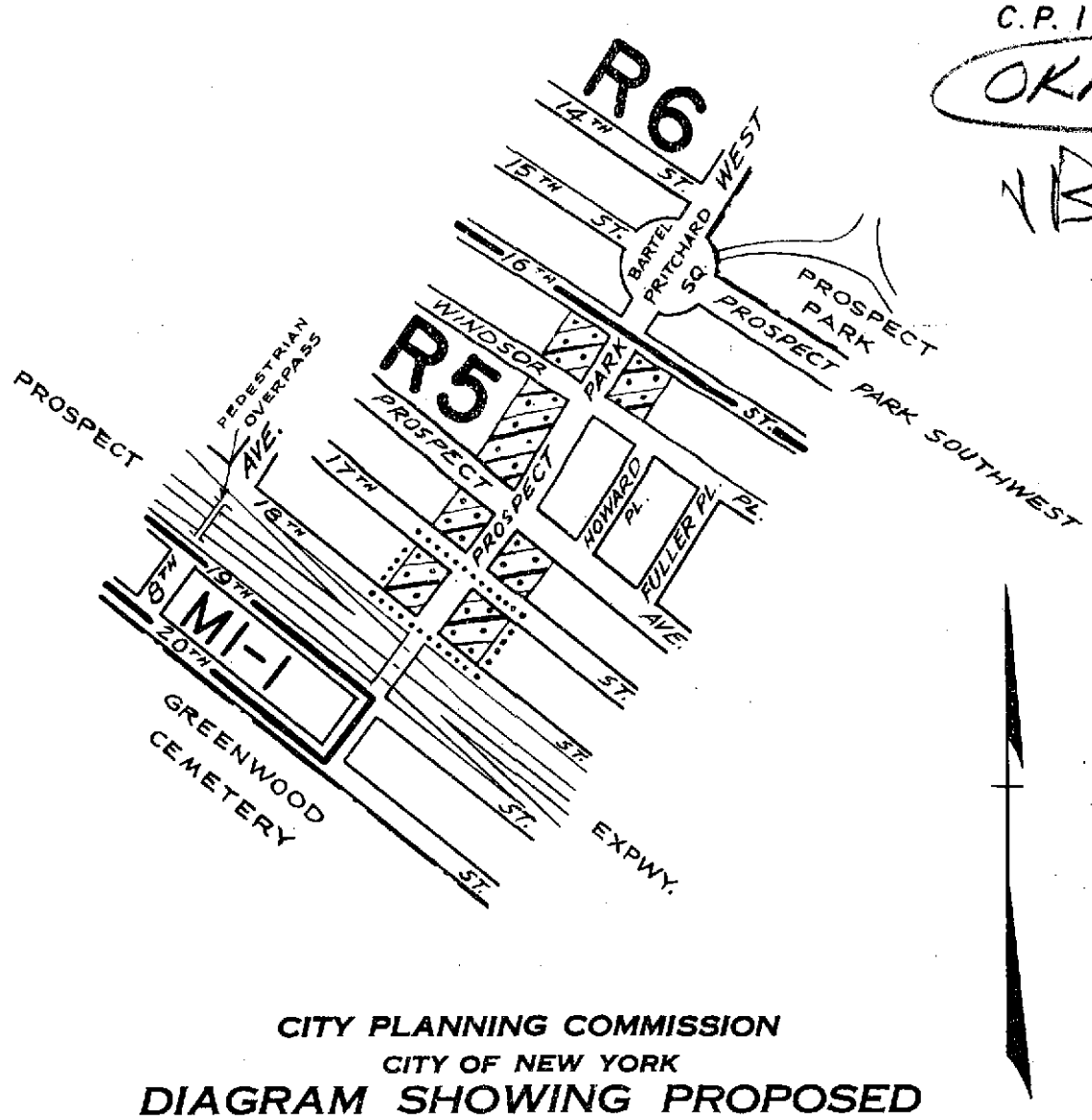

CITY PLANNING COMMISSION

CITY OF NEW YORK

DIAGRAM SHOWING PROPOSED ZONING CHANGE ON SECTIONAL MAP 16d

BOROUGH OF BROOKLYN

Frank De Filippis Sr. CE.
Director, Division of Zoning

New York, January 30, 1963

Benjamin Goldstein
Act. Secretary

J. F. Ashworth
Chief, Office of Technical Controls

SCALE IN FEET

600 300 0 600

NOTE:

——— indicates Zoning District boundary.

..... The area enclosed by the fine dotted line is proposed to be changed by establishing a C2-3 District within an existing R5 District.

▨ indicates a C2-3 District.

C.H.

eff 3/7/63

A 313

C.P. 17807

OKAP

VB

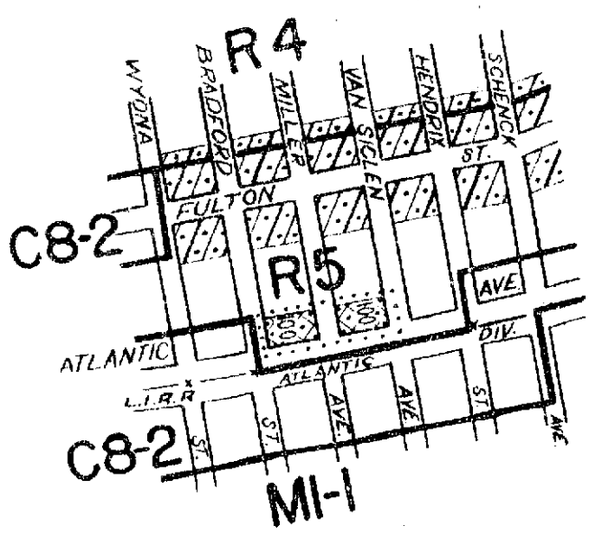

CITY PLANNING COMMISSION
CITY OF NEW YORK

DIAGRAM SHOWING PROPOSED ZONING CHANGE ON SECTIONAL MAP

17 c

BOROUGH OF BROOKLYN

Frank De Filippo
Director, Div. Mapping & Zoning

New York, February 27, 1963

Benjamin Goldstein
Acting Secretary

J. J. Ashworth
Chief, Office of Technical Controls

SCALE IN FEET
600 300 0 600

NOTE:

indicates Zoning District boundary.

The area enclosed by the fine dotted line is proposed to be changed by establishing a C2-2 District within an existing R5 District.

indicates a C2-3 District.

indicates a C2-2 District.

R.C.

FC

eff 4/4/63

C.P. 17808

OKAP

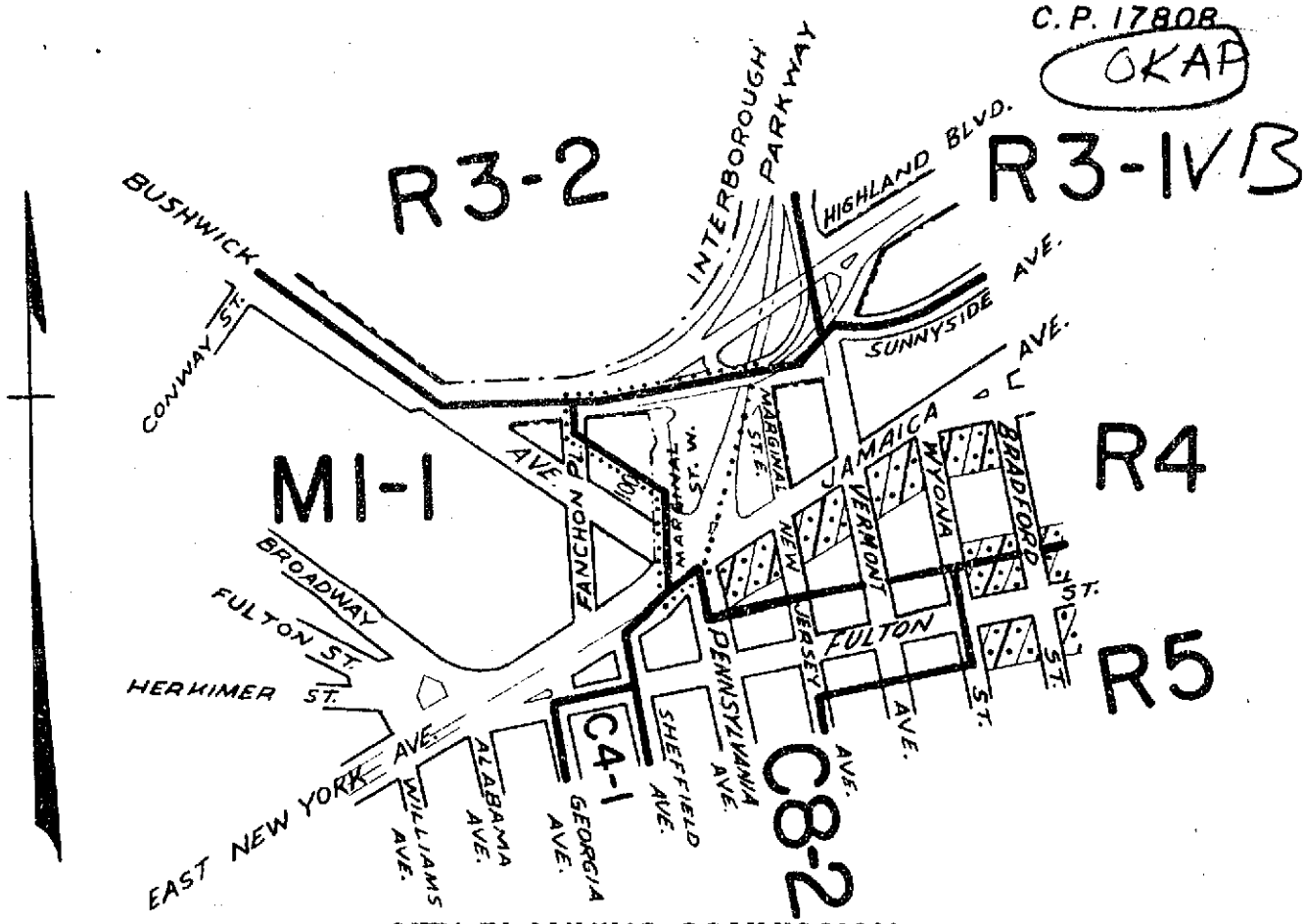

CITY PLANNING COMMISSION

CITY OF NEW YORK

DIAGRAM SHOWING PROPOSED ZONING CHANGE ON SECTIONAL MAP

17c✓

BOROUGH OF BROOKLYN

New York, February 27, 1963

Benjamin Goldstein
Acting Secretary

Frank De Filippis
Director, Division of Zoning

I.F. Ashworth
Chief, Office of Technical Controls

SCALE IN FEET

600 300 0 600

NOTE:

indicates Zoning District boundary.

..... The area enclosed by the fine dotted line is proposed to be changed from a M1-1 District to a R4 District.

indicates C 2-3 District.

N.A.P.

A-314

FC

eff 4/4/63

OK

C.P. ~~17810~~ OKAP

VB

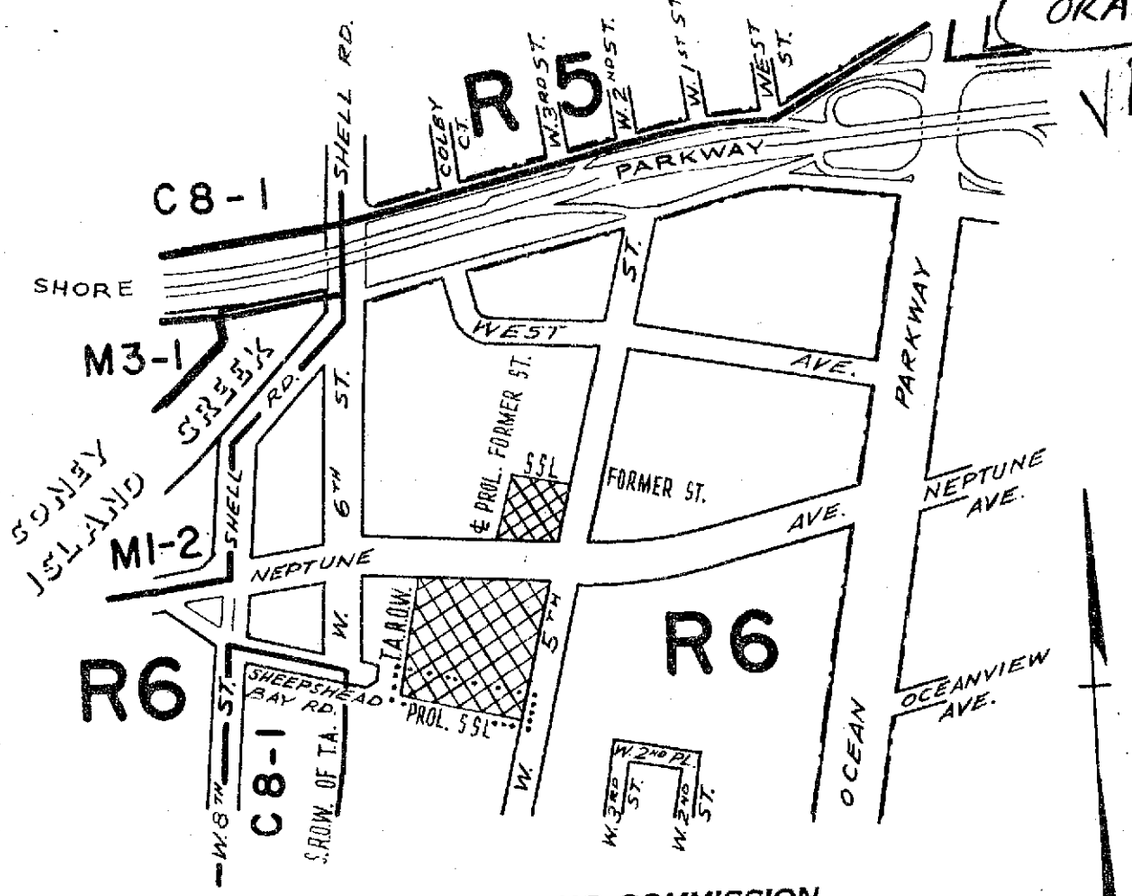

CITY PLANNING COMMISSION
CITY OF NEW YORK

DIAGRAM SHOWING PROPOSED ZONING CHANGE ON SECTIONAL MAP

28d

BOROUGH OF BROOKLYN

Frank De Filippo
Director, Division of Zoning

I. F. Ashworth
Chief, Office of Technical Controls

New York, February 27, 1963

Benjamin Goldstein
ACTING SECRETARY

SCALE IN FEET
600 300 0 600

NOTE:

indicates Zoning District boundary.

..... The area enclosed by the fine dotted line is proposed to be changed by establishing a C1-2 District within an existing R6 District.

indicates a C1-2 District.

A-315

eff 4/4/63

FC

Petition No. 1 C.P. 17821

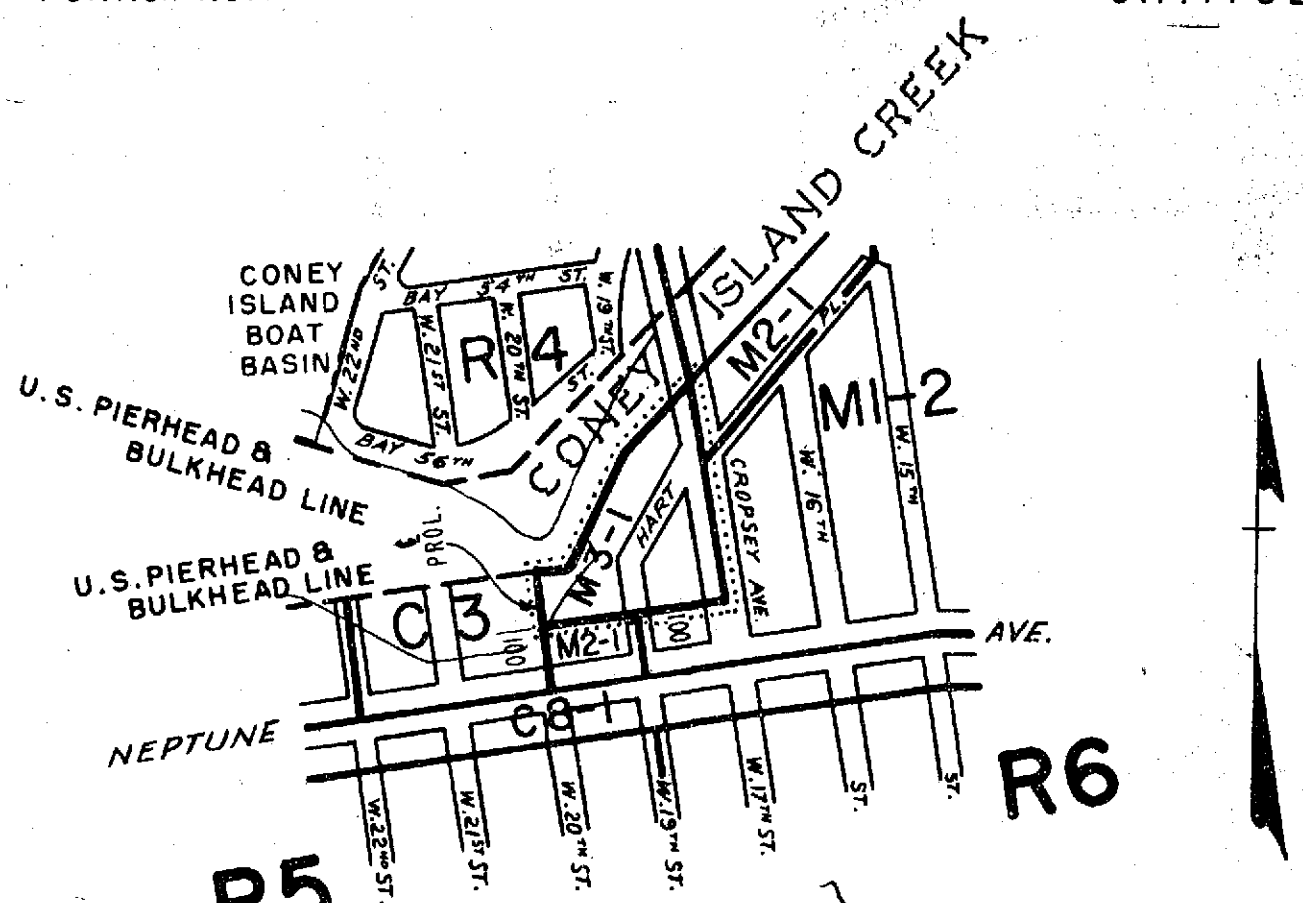

CITY PLANNING COMMISSION
CITY OF NEW YORK

DIAGRAM SHOWING PROPOSED ZONING CHANGE ON SECTIONAL MAP 28d

BOROUGH OF BROOKLYN

Mod. by C.P.C. June 5, 1963
New York, March 27, 1963

Samuel Steinberg
Secretary

Frank De Filippo
Director, Division of Zoning

J. F. Ashworth
Chief, Office of Technical Controls

SCALE IN FEET
600 300 0 600

NOTE:

▬▬▬ indicates Zoning District boundary.

····· The area enclosed by the fine dotted line is proposed to be changed from M1-2 and M2-1 Districts to an M3-1 District.

sr F.C. [illegible]

modified June 13, 63

A-333

Pet. No. 17

C.P. 17837

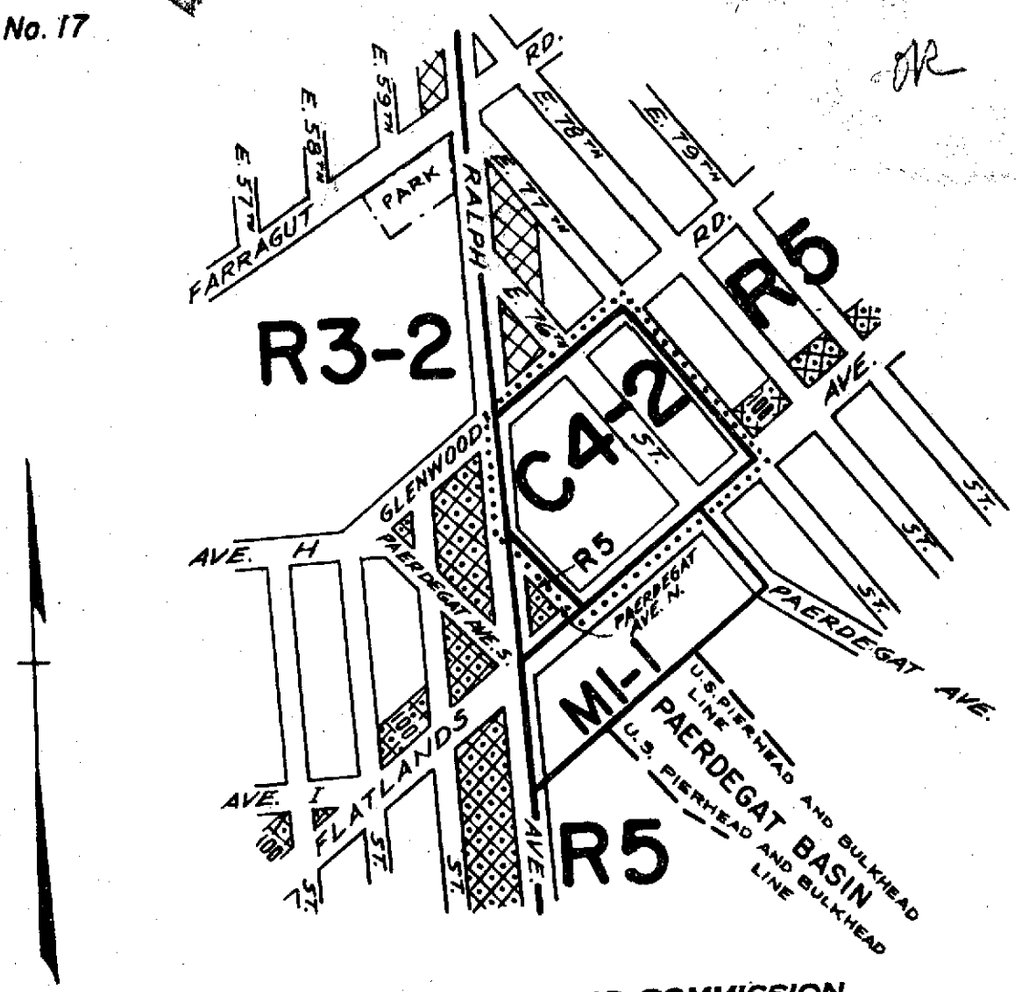

CITY PLANNING COMMISSION
CITY OF NEW YORK

DIAGRAM SHOWING PROPOSED ZONING CHANGE ON SECTIONAL MAP

23a

BOROUGH OF BROOKLYN

Frank De Filippo
Director, Division of Zoning

New York, March 27, 1963

Samuel Stanberg
SECRETARY

I. F. Ashworth
Chief, Office of Technical Controls

SCALE IN FEET
600 300 0 600

NOTE:

indicates Zoning District boundary.

..... The area enclosed by the fine dotted line is proposed to be changed from an R5 District and a C2-2 District to a C4-2 District.

indicates a C1-2 District.

indicates a C2-2 District.

C.H.

FC

AP

A-3430

June 27, 1963

C.P. 17845

OKAP

VB

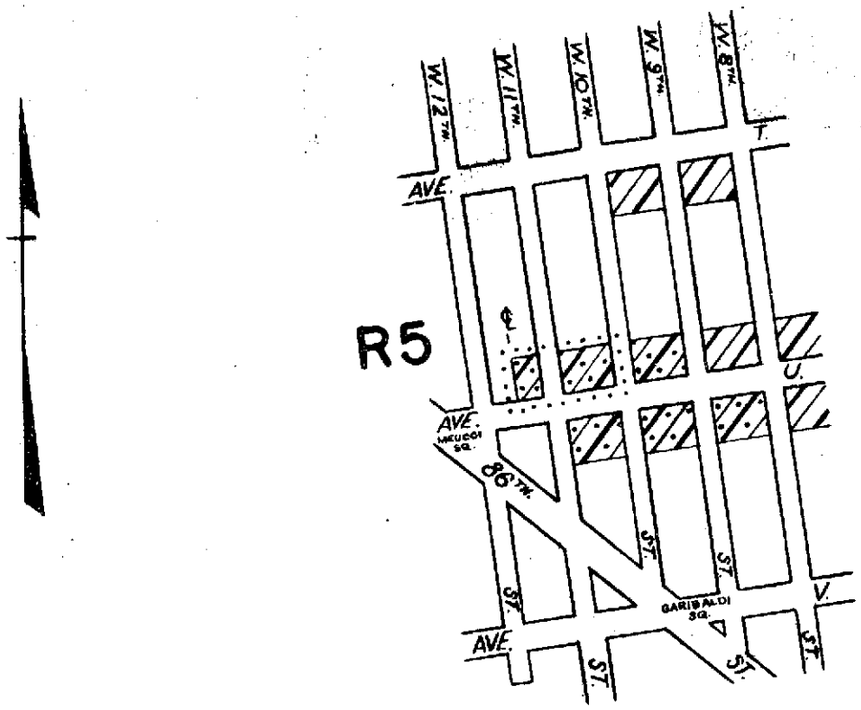

CITY PLANNING COMMISSION

CITY OF NEW YORK

DIAGRAM SHOWING PROPOSED ZONING CHANGE ON SECTIONAL MAP

28c

BOROUGH OF BROOKLYN

Louis Robbins
Acting Director, Div. of Zoning

New York, March 13, 1963

Benjamin Goldstein
Acting Secretary

J. F. Ashworth
Chief, Office of Technical Controls

SCALE IN FEET

600 300 0 600

NOTE:

indicates Zoning District boundary.

..... The area enclosed by the fine dotted line is proposed to be changed by establishing a C2-3 District within an existing R5 District.

indicates a C1-3 District.

indicates a C2-3 District.

R.C. F.E., VBB

A-318

A-318

C. P. 17852

OKAP

VB

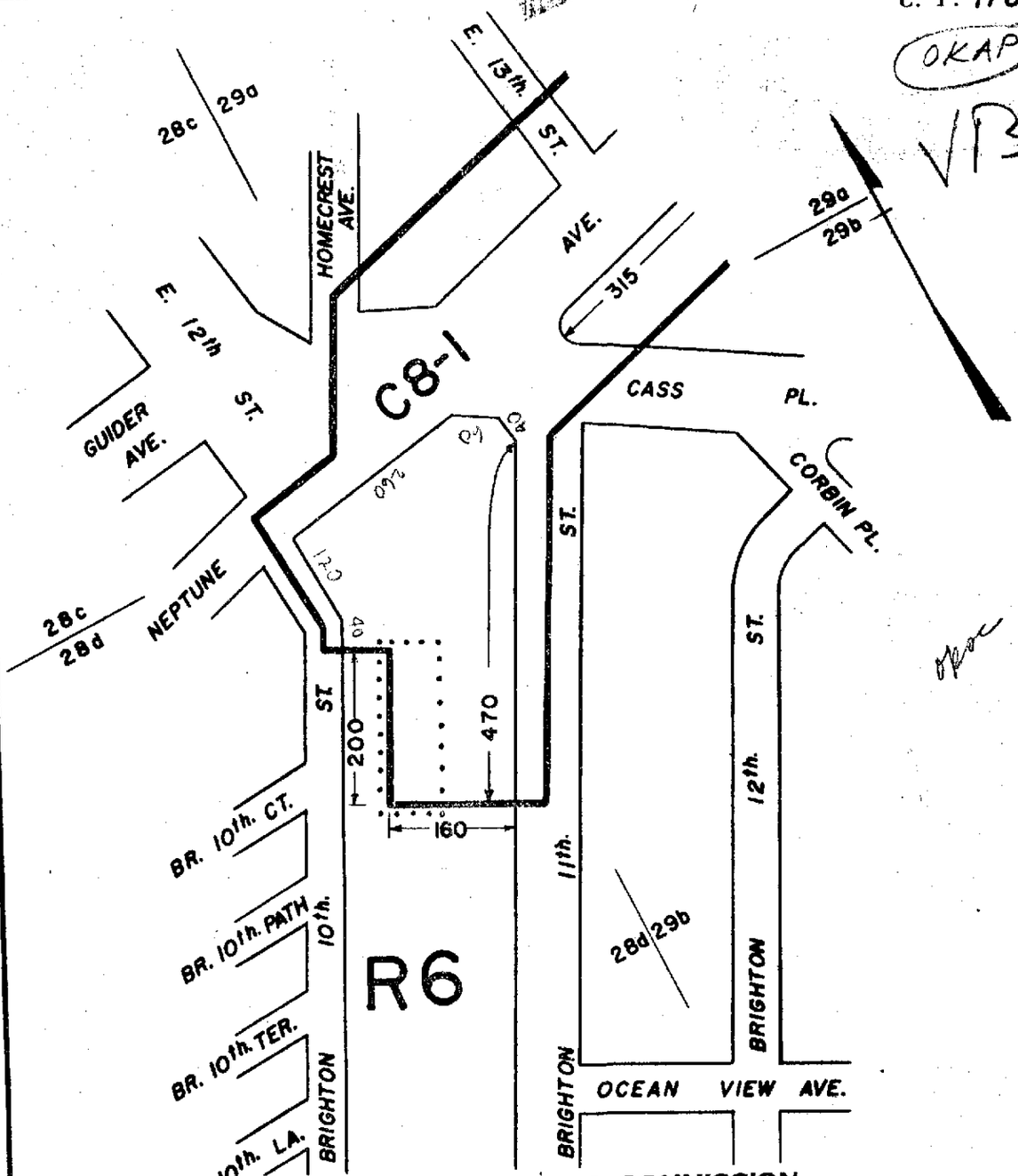

CITY PLANNING COMMISSION
CITY OF NEW YORK

DIAGRAM SHOWING PROPOSED ZONING CHANGE ON SECTIONAL MAP

28d

BOROUGH OF BROOKLYN

Louis Robbins
Acting Director, Div. of Zoning

New York, March 13, 1963

Benjamin Goldstein
Acting Secretary

J. F. Ashworth
Chief, Office of Technical Controls

SCALE IN FEET
200 100 0 200

NOTE:

——— indicates Zoning District boundary.

..... The area enclosed by the fine dotted line is proposed to be changed from an R6 District to a C8-1 District.

RC

April 25, 1963

A-319

A-319

C.P. 17854

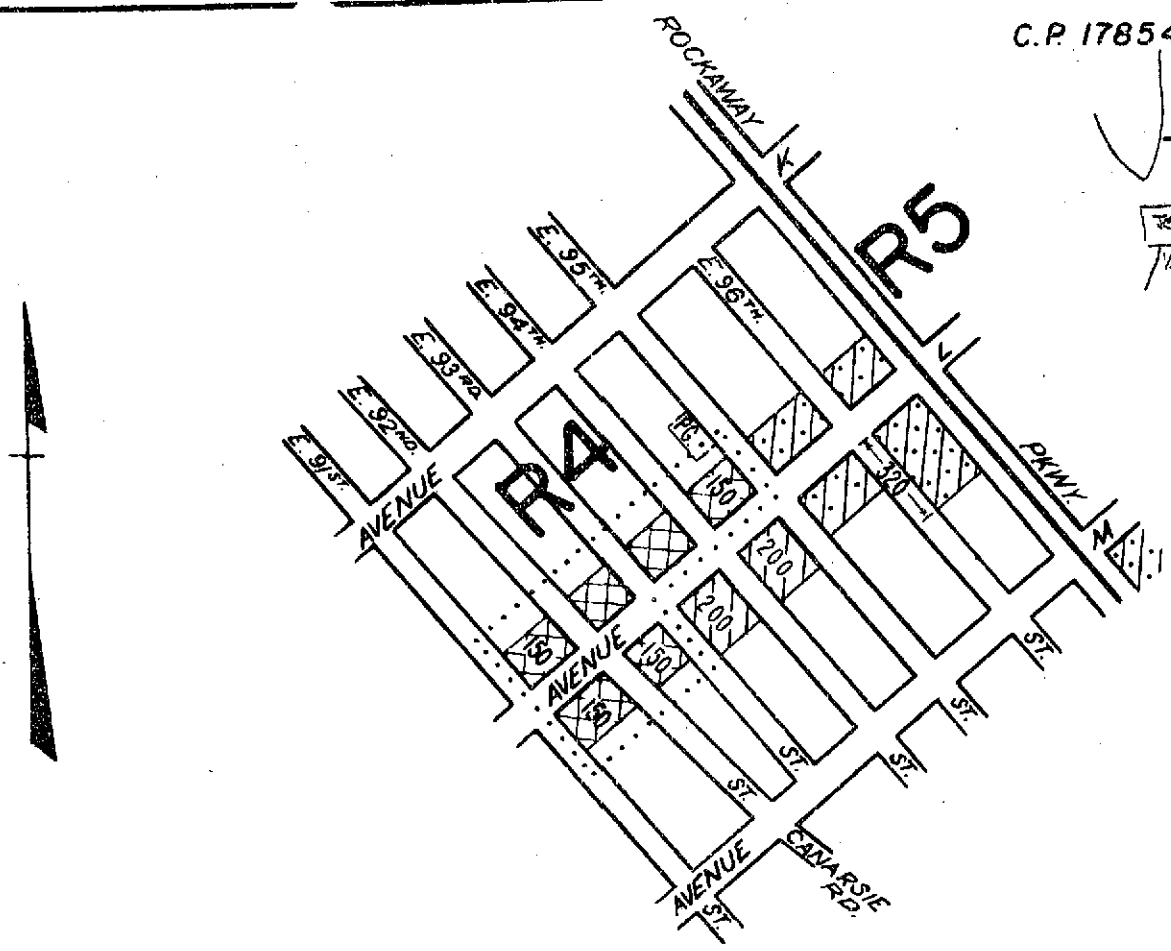

CITY PLANNING COMMISSION
CITY OF NEW YORK

DIAGRAM SHOWING PROPOSED ZONING CHANGE ON SECTIONAL MAP

23c

BOROUGH OF BROOKLYN

Mod. by C.P.C. May 15, 1963
New York, April 17, 1963

Samuel Steinberg
Secretary

Frank DeFilippis
Sr. C.E.
Director, Div. of Zoning

Nathan Ginsberg
Acting Chief, Office of Technical Controls

SCALE IN FEET
600 300 0 600

NOTE:

indicates Zoning District boundary.

The area enclosed by the fine dotted line is proposed to be changed by eliminating a C1-1 District and establishing a C1-2 District all within an existing R4 District.

indicates a C1-2 District.

indicates a C2-1 District.

indicates a C1-1 District.

rc

eff 5/22/63

F. 325

C.P. 17871

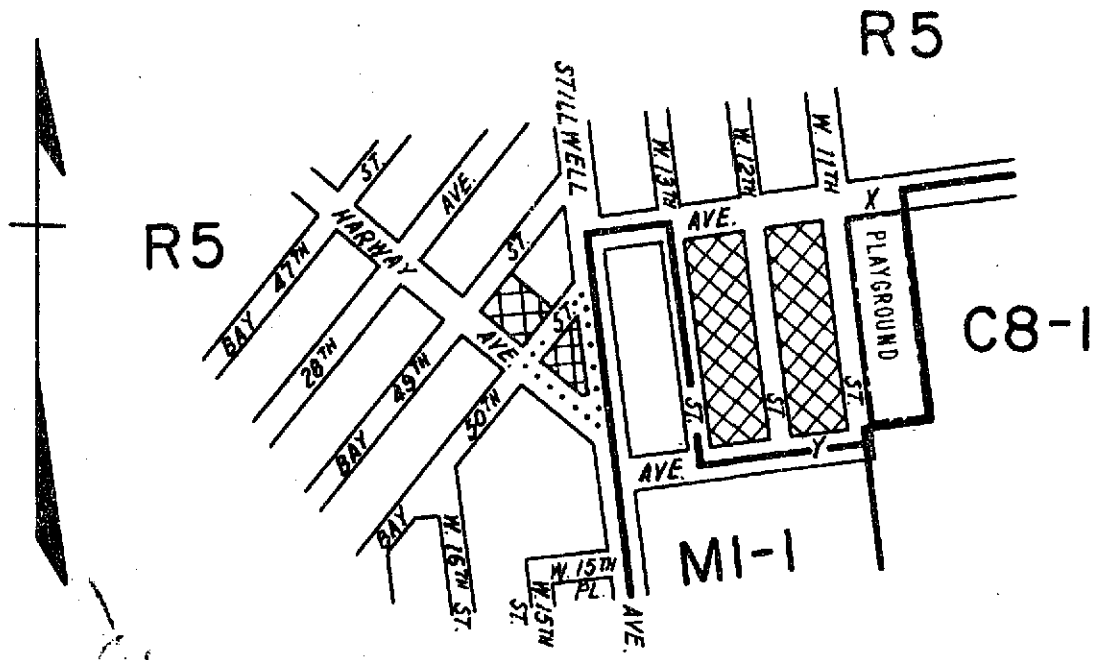

CITY PLANNING COMMISSION
CITY OF NEW YORK

DIAGRAM SHOWING PROPOSED ZONING CHANGE ON SECTIONAL MAP

28c

BOROUGH OF BROOKLYN

Frank De Filippo
Sr. C.E.
Director, Div. of Zoning

New York, April 17, 1963

Samuel Steinberg
Secretary

Nathan Ginsberg
Acting Chief, Office of Technical Controls

SCALE IN FEET
600 300 0 600

NOTE:

indicates Zoning District boundary.

..... The area enclosed by the fine dotted line is proposed to be changed by establishing a C1-2 District within an existing R5 District

indicates a C1-2 District

FC

eff 5/22/63

C.P. 17905

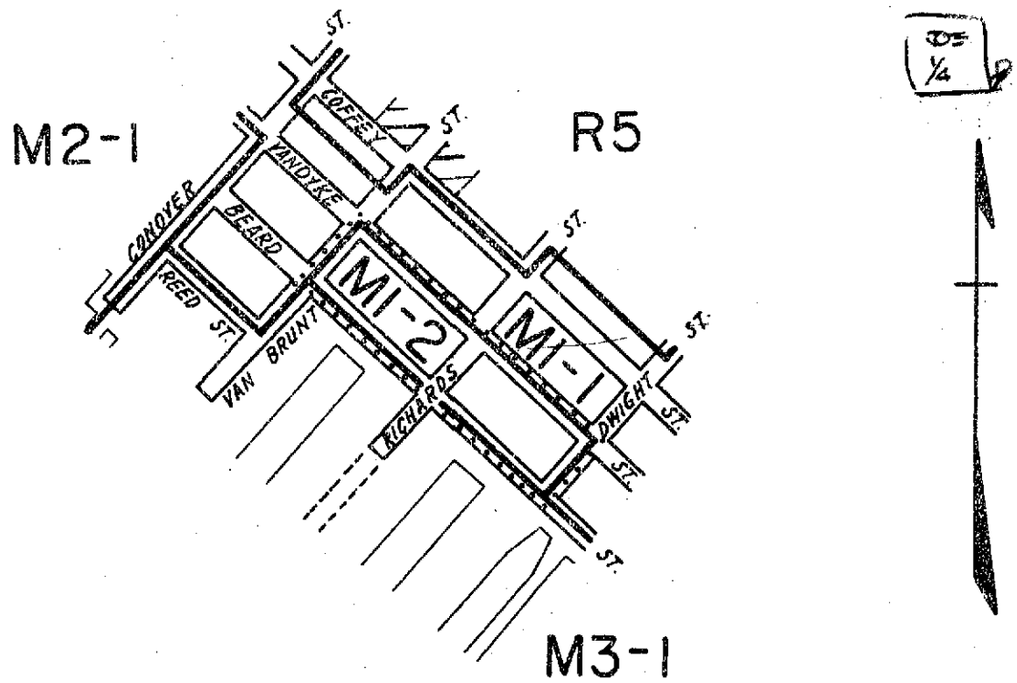

CITY PLANNING COMMISSION
CITY OF NEW YORK

DIAGRAM SHOWING PROPOSED ZONING CHANGE ON SECTIONAL MAP

16a

BOROUGH OF BROOKLYN

New York, April 30, 1963

Secretary

Director, Div. of Zoning

Chief, Office of Technical Controls

SCALE IN FEET

600 300 0 600

NOTE:

indicates Zoning District boundary.

The area enclosed by the fine dotted line is proposed to be changed from an M1-1 District to an M1-2 District.

indicates a C1-3 District.

F.C. - RR

OK

A-334

June 13, 63

C.P. 17908

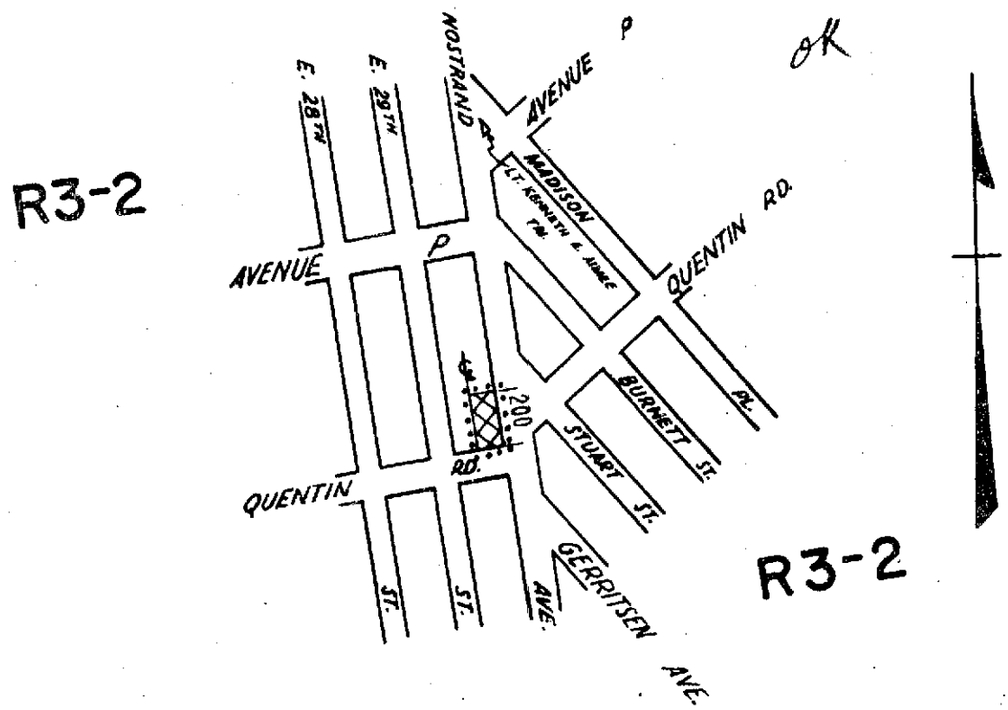

CITY PLANNING COMMISSION
CITY OF NEW YORK

DIAGRAM SHOWING PROPOSED ZONING CHANGE ON SECTIONAL MAP

23b

BOROUGH OF BROOKLYN

Frank De Filippis
Sr. C.E.
Director, Div. of Zoning

New York, APRIL 30, 1963

Samuel Herzog
Secretary

J. F. Ashworth
Chief, Office of Technical Controls

SCALE IN FEET
600 300 0 600

NOTE:

indicates Zoning District boundary.

..... The area enclosed by the fine dotted line is proposed to be changed by establishing a C1-2 District within an existing R3-2 District.

indicates a C1-2 District.

FC RR

June 13, 63

A-335

C.P. 17909

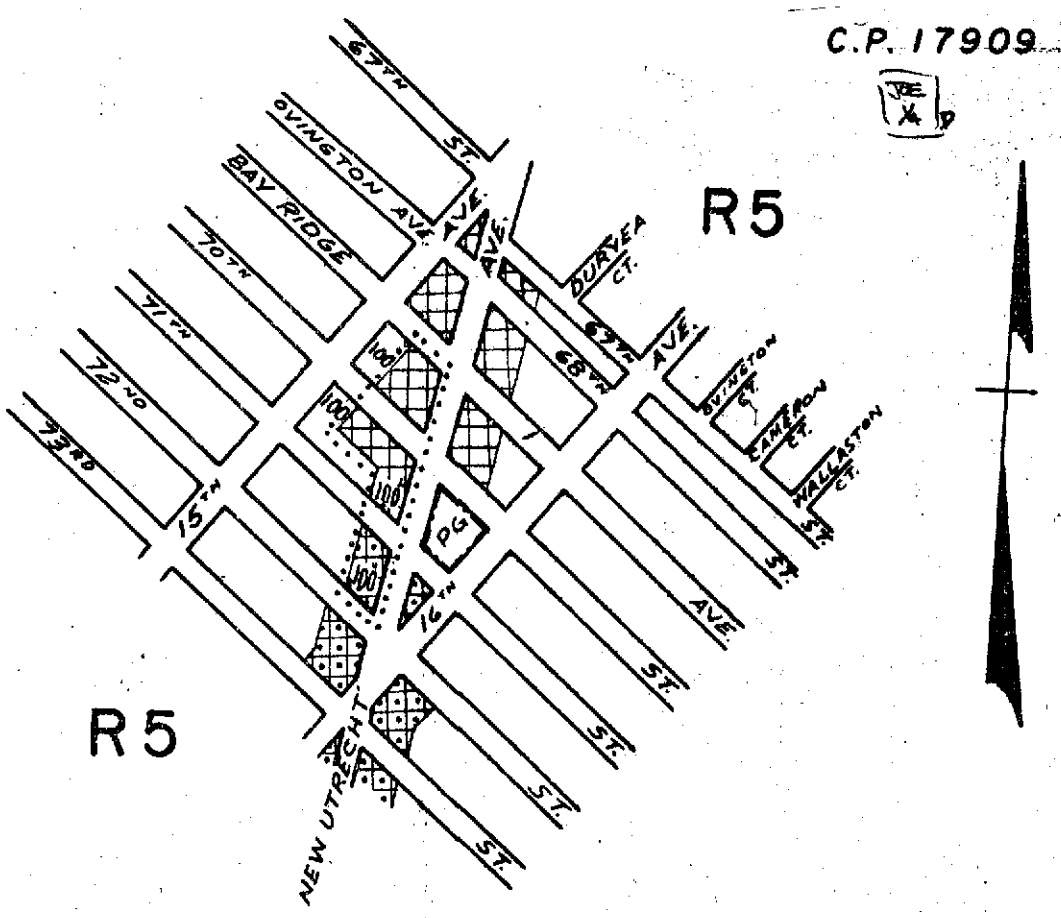

CITY PLANNING COMMISSION
CITY OF NEW YORK

DIAGRAM SHOWING PROPOSED ZONING CHANGE ON SECTIONAL MAP 22d

BOROUGH OF BROOKLYN

New York, April 30, 1963

Secretary

Director, Div. of Zoning

Chief, Office of Technical Controls

SCALE IN FEET

600 300 0 600

NOTE:

indicates Zoning District boundary.

The area enclosed by the fine dotted line is proposed to be changed by establishing C1-2 and C2-2 Districts within an existing R5 District.

indicates a C1-2 District.

indicates a C2-2 District.

N.A.P.

June 13, 63

A-336

— 44 —

C.P. 17923

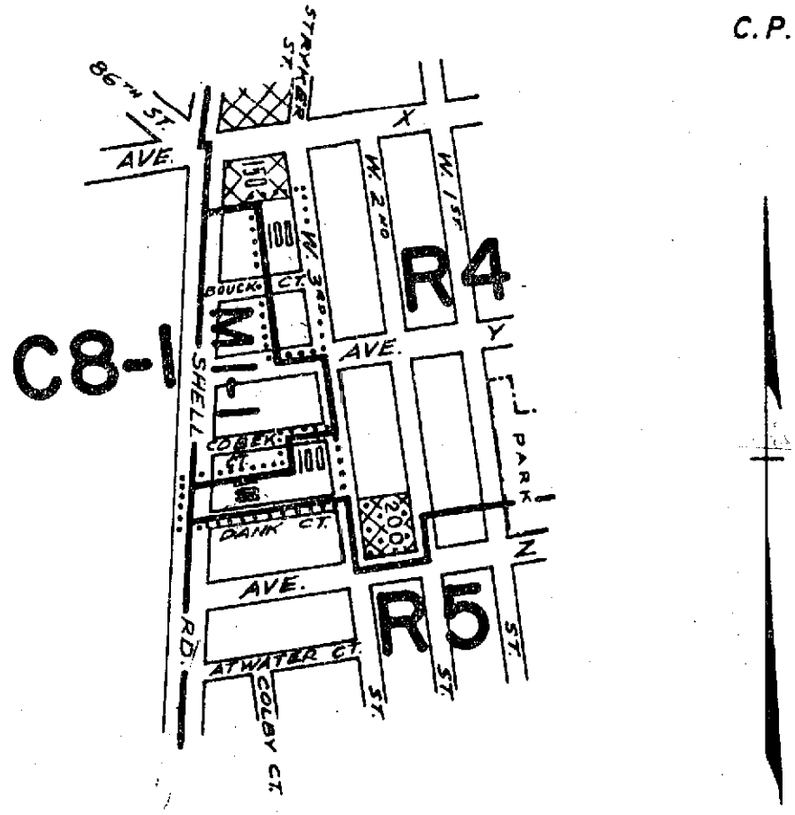

CITY PLANNING COMMISSION

CITY OF NEW YORK

DIAGRAM SHOWING PROPOSED ZONING CHANGE ON SECTIONAL MAP

28c

BOROUGH OF BROOKLYN

Mod. C.P.C. July 17, 1963

New York, June 5, 1963

Samuel Sternberg
Secretary

Frank De Filippis
Sice
Director, Div. of Zoning

I. F. Ashworth
Chief, Office of Technical Controls

SCALE IN FEET

600 300 0 600

NOTE:

indicates Zoning District boundary.

The area enclosed by the fine dotted line is proposed to be changed from an M1-1 District to an R4 District.

indicates a C1-2 District.

indicates a C2-2 District.

RR.

A-347

July 25, 1963

C.P. 17925

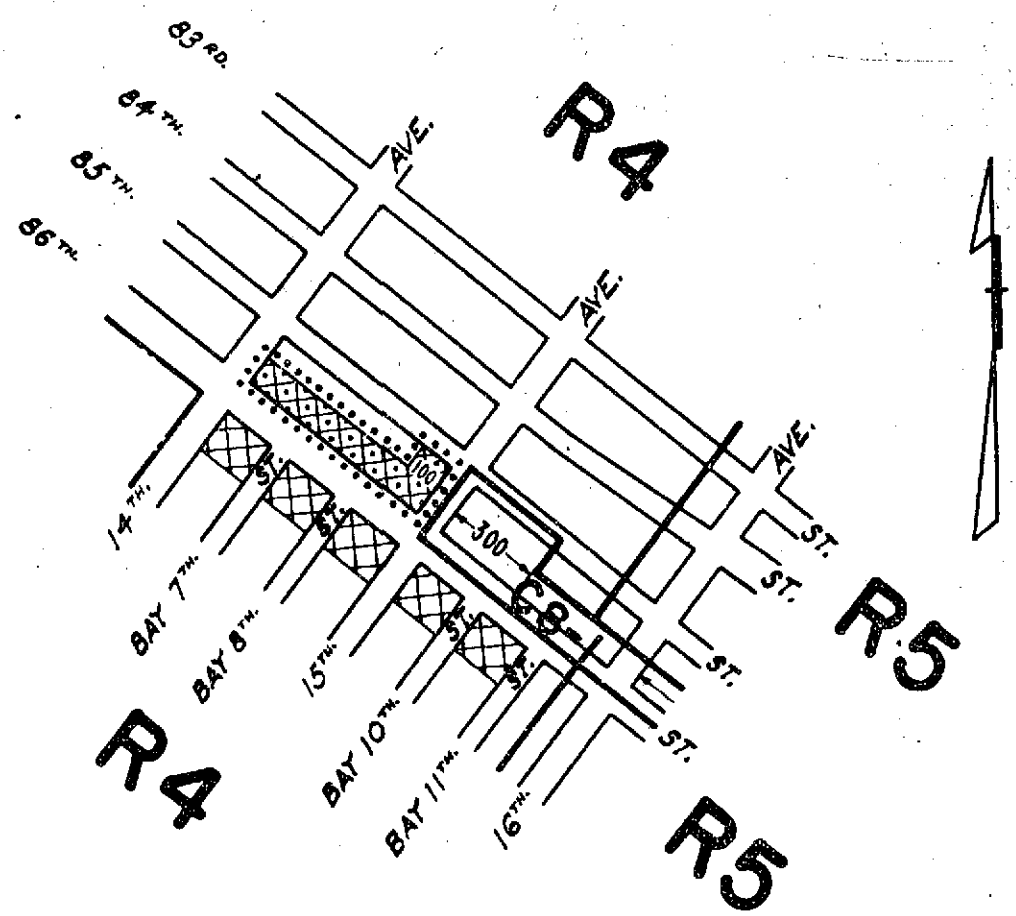

CITY PLANNING COMMISSION
CITY OF NEW YORK

DIAGRAM SHOWING PROPOSED ZONING CHANGE ON SECTIONAL MAP

22b

BOROUGH OF BROOKLYN

Frank De Filippis
Sr. C.E.
Director, Div. of Zoning

New York, June 5, 1963

Samuel Hawthorne
Secretary

J. F. Ashworth
Chief, Office of Technical Controls

SCALE IN FEET
600 300 0 600

NOTE:

indicates Zoning District boundary.

..... The area enclosed by the fine dotted line is proposed to be changed by establishing a C2-2 District within an existing R4 District.

indicates a C1-2 District.

indicates a C2-2 District.

J.B. F.C.

A-348

July 25, 1963

C.P. 17945

OKAP

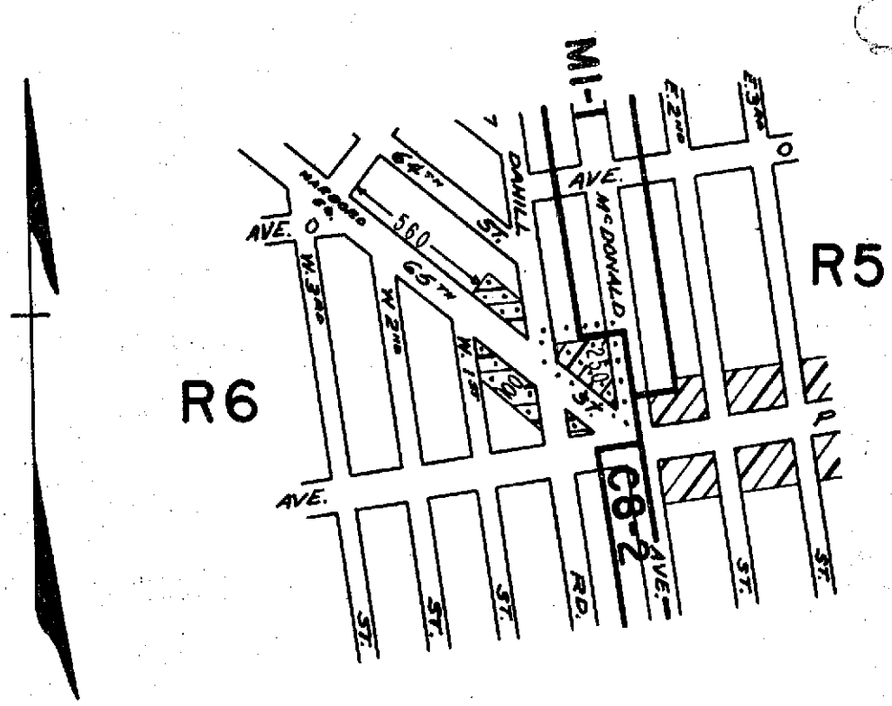

CITY PLANNING COMMISSION

CITY OF NEW YORK

DIAGRAM SHOWING PROPOSED ZONING CHANGE ON SECTIONAL MAP

22d

BOROUGH OF BROOKLYN

New York, June 19, 1963

Samuel Stanbery

Secretary

F. De Filippo

J.A.C.E.

Director, Division of Zoning

I. F. Ashworth

Chief, Office of Technical Controls

SCALE IN FEET

600 300 0 600

NOTE:

indicates Zoning District boundary.

..... The area enclosed by the fine dotted line is proposed to be changed by establishing a C2-3 District within an existing R6 District.

indicates a C1-3 District.

indicates a C2-3 District.

A.P.

appd 8/22/63

354

C.P. 17946

OKAP

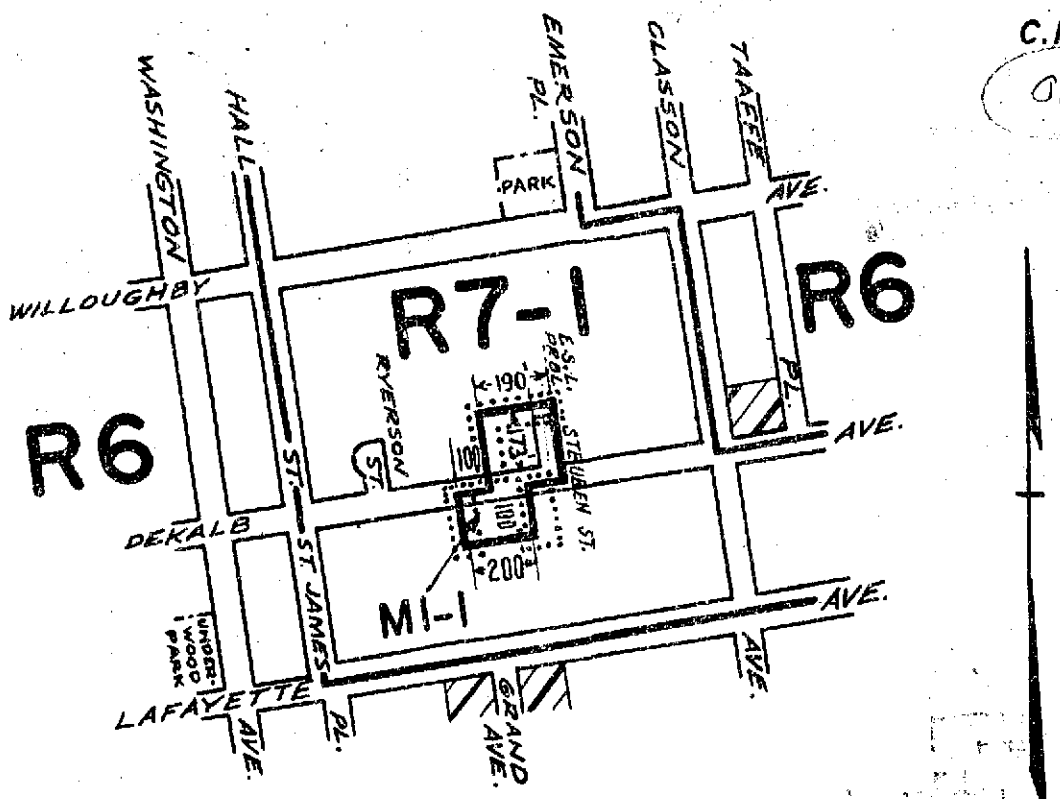

CITY PLANNING COMMISSION

CITY OF NEW YORK

DIAGRAM SHOWING PROPOSED ZONING CHANGE ON SECTIONAL MAP

16c

BOROUGH OF BROOKLYN

New York, June 19, 1963

Samuel Steinberg
Secretary

SCALE IN FEET

600 300 0 600

F. L. Filippini
Sr. C.E.
Director, Division of Zoning

I. F. Ashworth
Chief, Office of Technical Controls

NOTE:

indicates Zoning District boundary.

..... The areas enclosed by the fine dotted lines are proposed to be changed from R7-1 and M1-1 Districts to M1-1 and R7-1 Districts.

indicates a C1-3 District.

app 8/22/63

355

— 411 —

C.P. 17952

OKAP

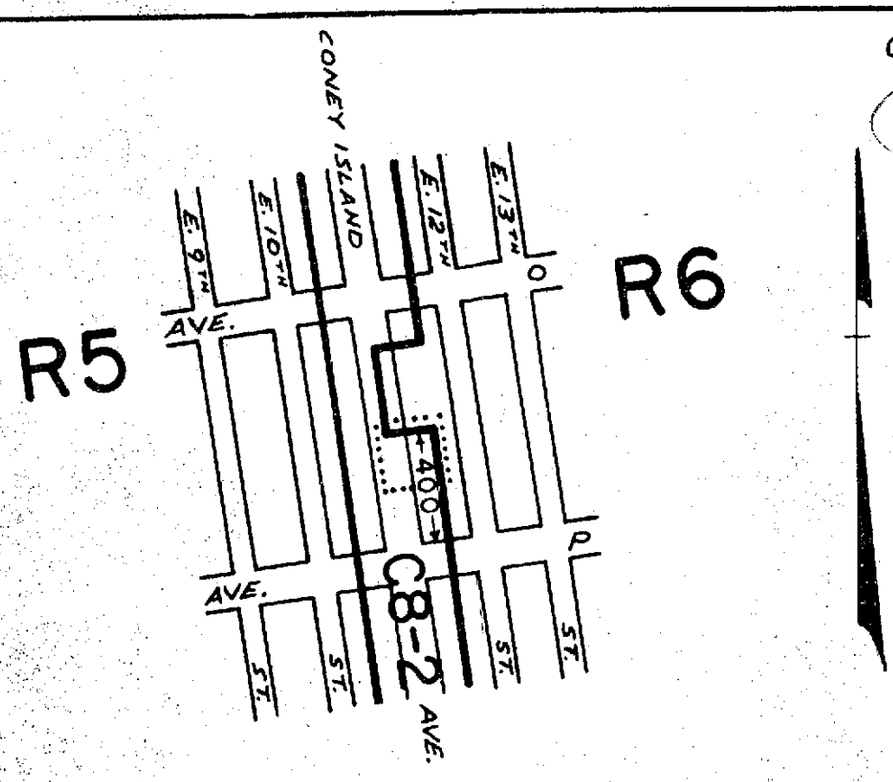

CITY PLANNING COMMISSION
CITY OF NEW YORK

DIAGRAM SHOWING PROPOSED ZONING CHANGE ON SECTIONAL MAP 22d

BOROUGH OF BROOKLYN

F. De Filippis
S.A.C.E.
Director, Div of Zoning

New York, June 19, 1963

Samuel Stromberg
Secretary

J. F. Ashworth
Chief, Office of Technical Controls

SCALE IN FEET
600 300 0 600

NOTE:

indicates Zoning District boundary.

..... The area enclosed by the fine dotted line is proposed to be changed from an R6 District to a C8-2 District.

~~N.A.P.~~ ~~FC~~ RR

appd 8/2/63

356

C.P. 17955

OKAP

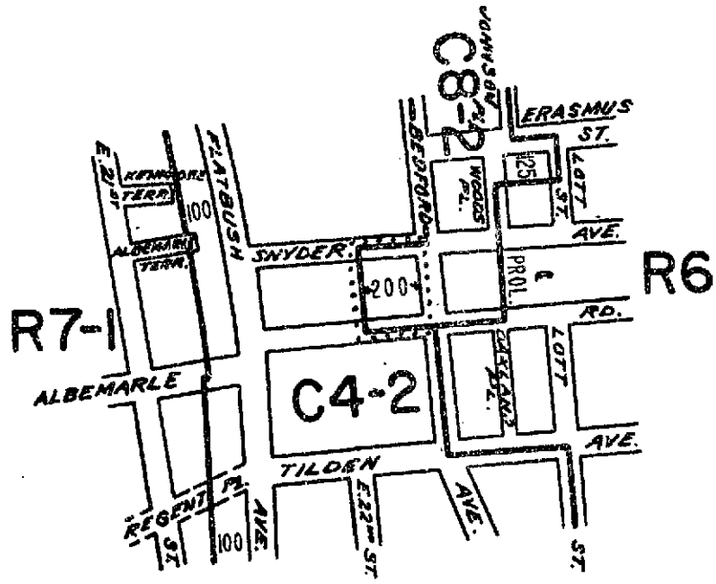

CITY PLANNING COMMISSION
CITY OF NEW YORK

DIAGRAM SHOWING PROPOSED ZONING CHANGE ON SECTIONAL MAP

22c,23a,
BOROUGH OF
BROOKLYN

New York, June 19,1963

Samuel Steinberg
Secretary

Director, Division of Zoning

J. F. Ashworth
Chief, Office of Technical Controls

SCALE IN FEET
300 0 600

NOTE:

indicates Zoning District boundary.

..... The area enclosed by the fine dotted line is proposed to be changed from a C4-2 District to a C8-2 District.

appd 8/27/63

357

C.P. 17983

OKAP

VB

R4

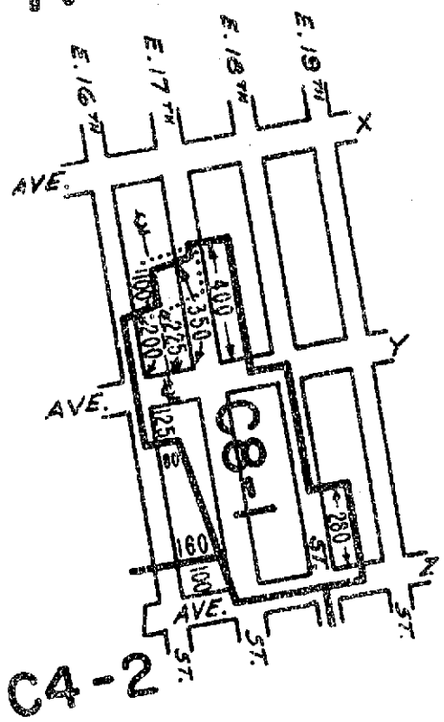

CITY PLANNING COMMISSION
CITY OF NEW YORK

DIAGRAM SHOWING PROPOSED ZONING CHANGE ON SECTIONAL MAP

29a

BOROUGH OF BROOKLYN

New York, July 17, 1963

Secretary

SCALE IN FEET

Director, Division of Zoning

Acting Chief, Office of Technical Controls

NOTE:

indicates Zoning District boundary.

..... The area enclosed by the fine dotted line is proposed to be changed from an R4 District to a C8-1 District.

S.R. F.C. W.T.

A-365

FC

Sept 26, 63

C. P. 17998

OKAP

JB

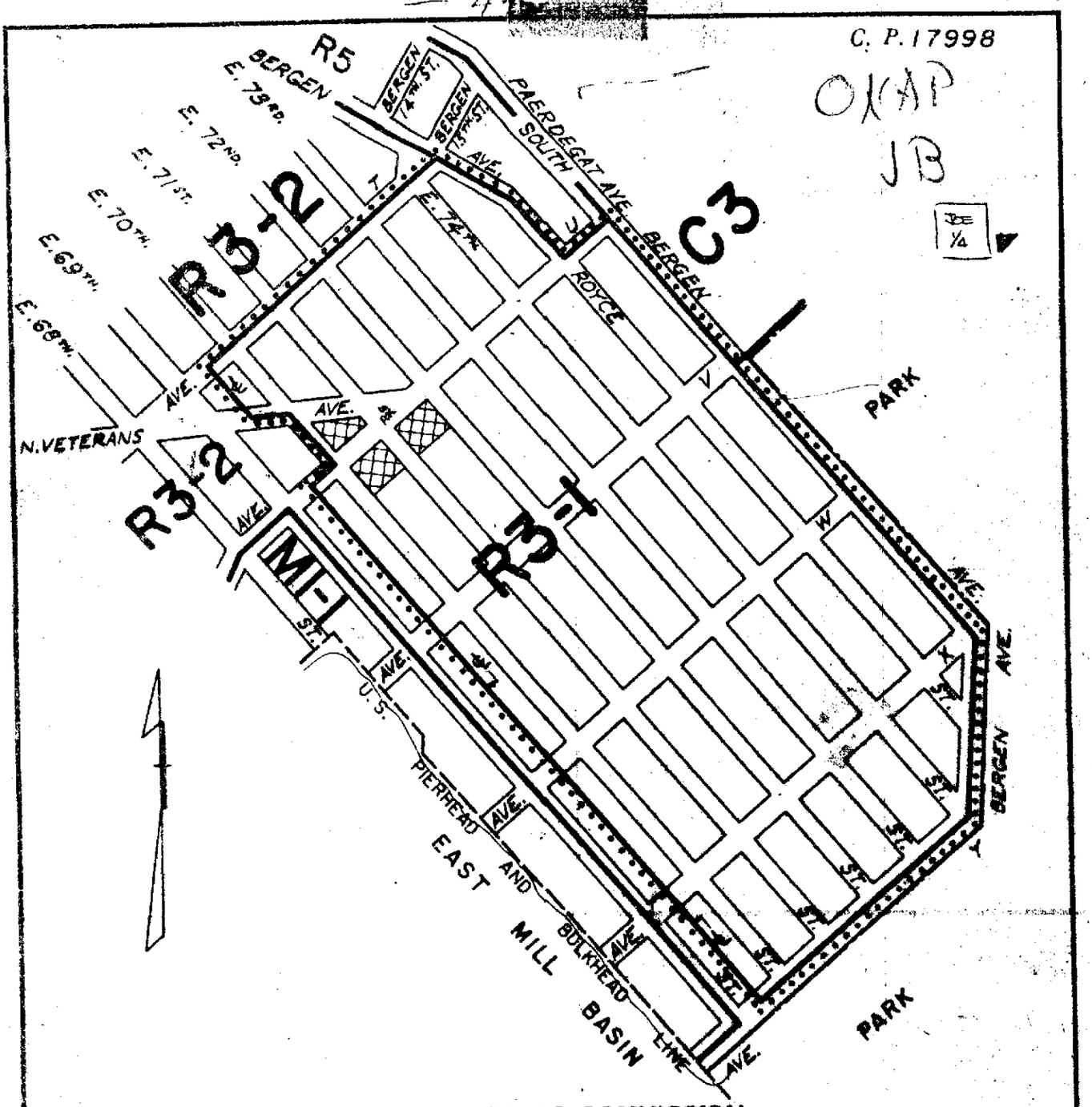

CITY PLANNING COMMISSION
CITY OF NEW YORK

DIAGRAM SHOWING PROPOSED ZONING CHANGE ON SECTIONAL MAP 23d

BOROUGH OF BROOKLYN

Modified by C.P.C. Sept. 18, 1963

New York, July 17, 1963

Secretary

Director, Division of Zoning

Acting Chief, Office of Technical Controls

SCALE IN FEET

600 300 0 600

NOTE:

indicates Zoning District boundary.

..... The area enclosed by the fine dotted line is proposed to be changed from an R3-2 District to an R3-1 District.

indicates a C1-2 District.

J.B.

Sept 26, 63

A-366

FC

C.P. 18031

OKAP

VB

V.T.

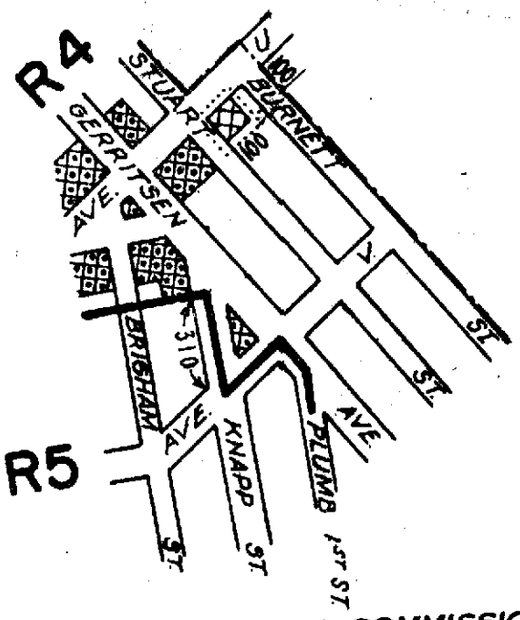

CITY PLANNING COMMISSION
CITY OF NEW YORK

DIAGRAM SHOWING PROPOSED ZONING CHANGE ON SECTIONAL MAP 29a

BOROUGH OF BROOKLYN

Louis Robbati
Acting Director, Div. of Zoning

New York, August 14, 1963

Samuel Stenberg
Secretary

SCALE IN FEET
600 300 0 600

J.J. Ashworth
Chief, Office of Technical Controls

NOTE:

indicates Zoning District boundary.

..... The area enclosed by the fine dotted line is proposed to be changed by the establishment of a C1-2 District within an existing R4 District

indicates a C1-2 District.

indicates a C2-2 District.

CSM FC RB

A 372
10/17/63

C.P. 18033

V.T. OKAP

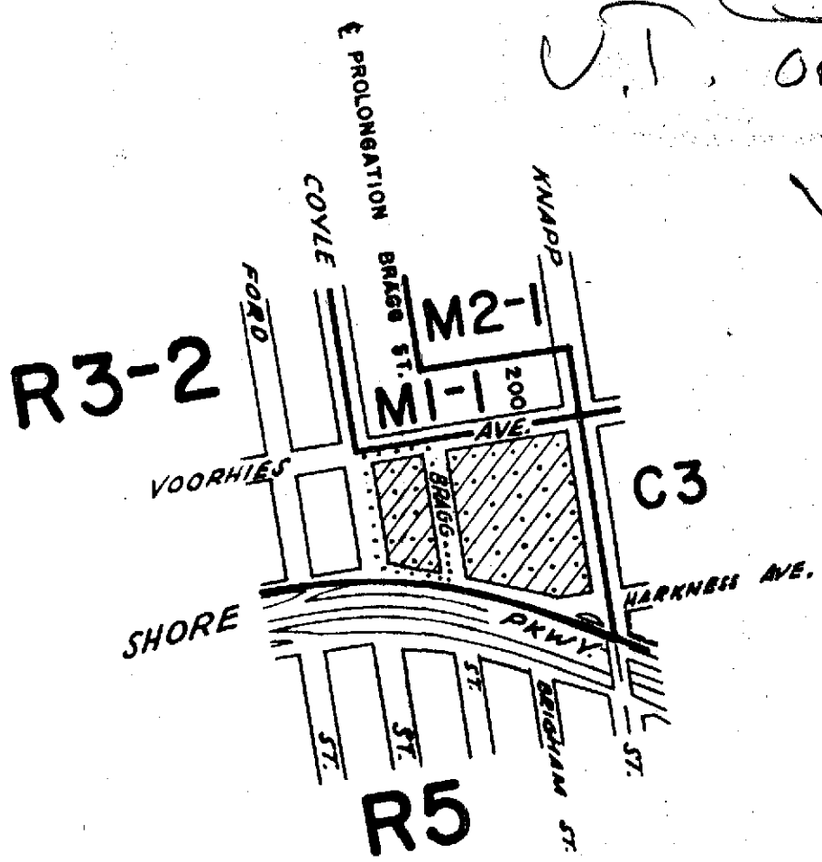

CITY PLANNING COMMISSION
CITY OF NEW YORK

DIAGRAM SHOWING PROPOSED ZONING CHANGE ON SECTIONAL MAP

29a

BOROUGH OF BROOKLYN

Louis Robert
Acting Director, Division of Zoning

New York, August 14, 1963

Samuel Stewberg
Secretary

I. F. Ashworth
Chief, Office of Technical Controls

SCALE IN FEET
600 300 0 600

NOTE:

indicates Zoning District boundary.

..... The area enclosed by the fine dotted line is proposed to be changed by establishing a C2-1 District within an existing R3-2 District.

indicates a C2-1 District.

B.G. F.C.

A373

10/17/63

C.P. 18117

OKAP

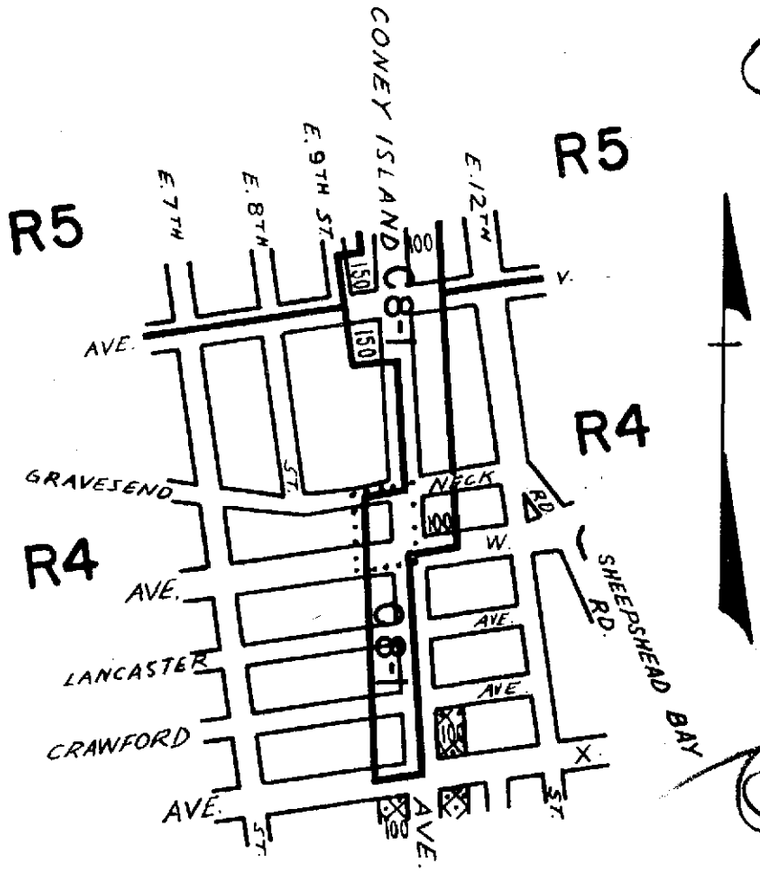

CITY PLANNING COMMISSION

CITY OF NEW YORK

DIAGRAM SHOWING PROPOSED ZONING CHANGE ON SECTIONAL MAP 28c

BOROUGH OF BROOKLYN

New York, October 9, 1963

Samuel Stanley

Secretary

F. De Filippo

Sr. C.E.

Director, Division of Zoning

I. F. Ashworth

Chief, Office of Technical Controls

SCALE IN FEET

600 300 0 600

NOTE:

indicates Zoning District boundary.

The area enclosed by the fine dotted line is proposed to be changed from an R4 District to a C8-1 District.

indicates a C2-2 District.

H.F. F.C.

R

11/21/63 A-387

C.P. 18119

OKAP

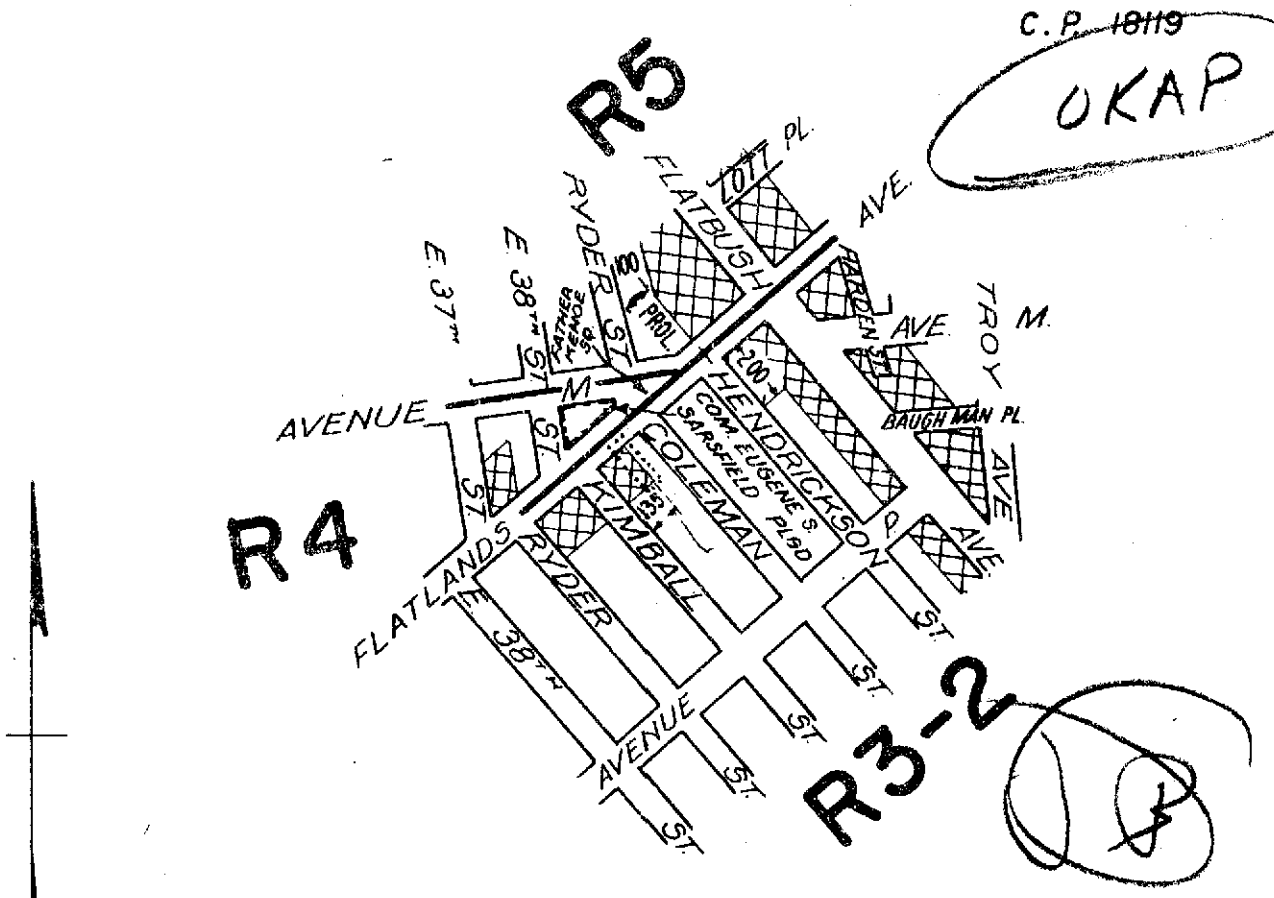

CITY PLANNING COMMISSION

CITY OF NEW YORK

DIAGRAM SHOWING PROPOSED ZONING CHANGE ON SECTIONAL MAP 23b

BOROUGH OF BROOKLYN

F. De Filippo
Sr. C.E.
Director, Division of Zoning

New York, October 9, 1963

Samuel Flaxbaum
Secretary

I. F. Ashworth
Chief, Office of Technical Controls

SCALE IN FEET

600 300 0 600

NOTE:

▬▬▬ indicates Zoning District boundary.

..... The area enclosed by the fine dotted line is proposed to be changed by establishing a C1-2 District within an existing R3-2 District.

▨ indicates a C1-2 District.

cem F.C.

A-388

11/21/63

OK

C.P. 18113

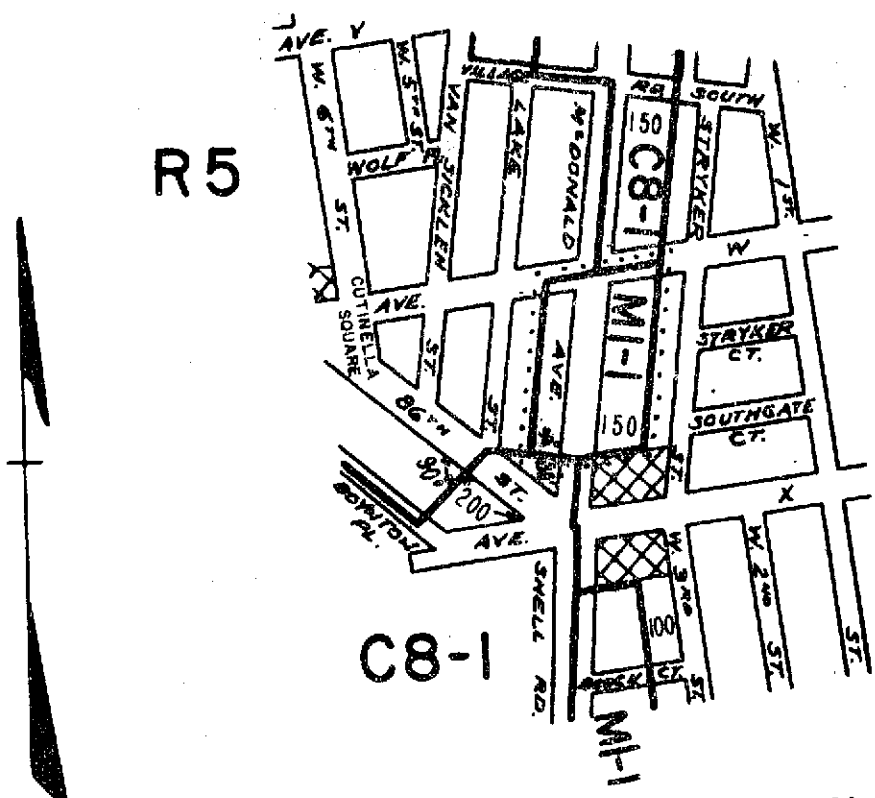

CITY PLANNING COMMISSION
CITY OF NEW YORK

DIAGRAM SHOWING PROPOSED ZONING CHANGE ON SECTIONAL MAP

28c

BOROUGH OF BROOKLYN

New York, September 18, 1963

Secretary

Director, Division of Zoning

Chief, Office of Technical Controls

SCALE IN FEET

600 300 0 600

NOTE:

indicates Zoning District boundary.

..... The area enclosed by the fine dotted line is proposed to be changed from R5 and C8-1 Districts to an M1-1 District.

indicates a C1-2 District.

A.P. F.C.

A381 OK
10/31/63

C.P. 18147

OKAP

VB

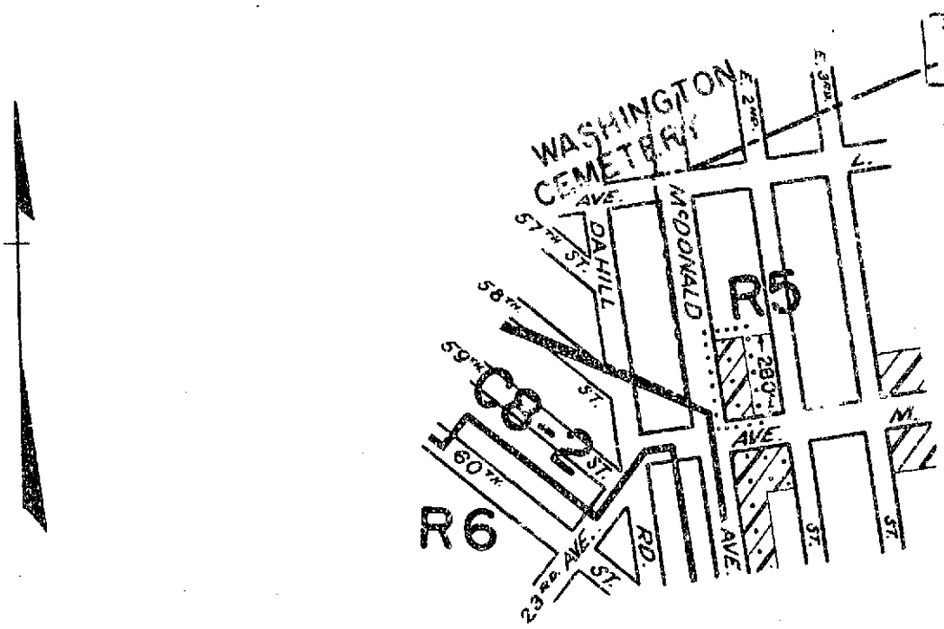

CITY PLANNING COMMISSION

CITY OF NEW YORK

DIAGRAM SHOWING PROPOSED ZONING CHANGE ON SECTIONAL MAP

22 d

BOROUGH OF BROOKLYN

New York, October 23, 1963

Samuel Stanley

Secretary

SCALE IN FEET

600 300 0 600

F. De Filippi

Sr. C.E.

Director, Division of Zoning

I. F. Ashworth

Chief, Office of Technical Controls

NOTE:

indicates Zoning District boundary.

..... The area enclosed by the fine dotted line is proposed to be changed by establishing a C2-3 District within an existing R5 District.

indicates a C2-3 District.

indicates a C1-3 District.

R.C.

A-393

eff- 12/5/63

C.P. 18148

OKAP

NB

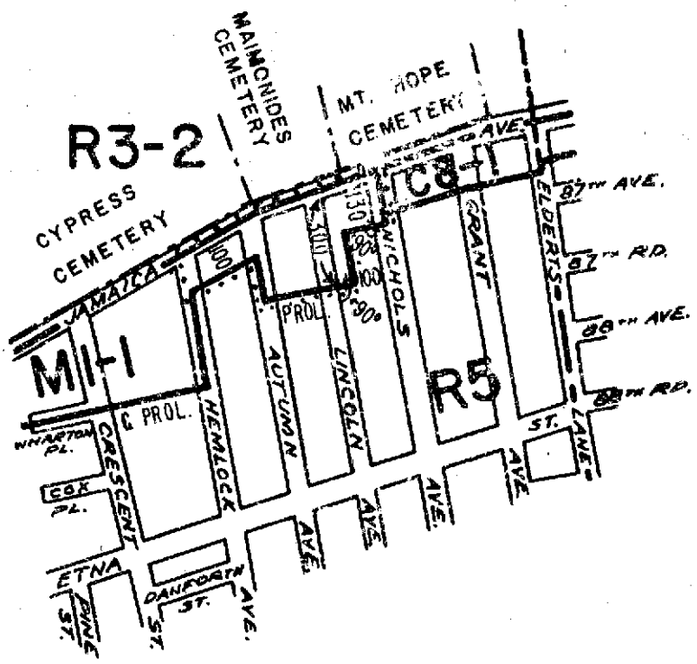

CITY PLANNING COMMISSION

CITY OF NEW YORK

DIAGRAM SHOWING PROPOSED ZONING CHANGE ON SECTIONAL MAP

17c

BOROUGH OF BROOKLYN

New York, October 23, 1963

Samuel Stein

Secretary

SCALE IN FEET

600 300 0 600

F. De Filippis Sr. C.E.

Director, Division of Zoning

I. F. Ashworth

Chief, Office of Technical Controls

NOTE:

▬▬▬ indicates Zoning District boundary.

····· The area enclosed by the fine dotted line is proposed to be changed from C8-1 and R5 Districts to an M1-1 District.

A.P. F C RR

A-394

eff - 12/5/63

on

C.P. 18170

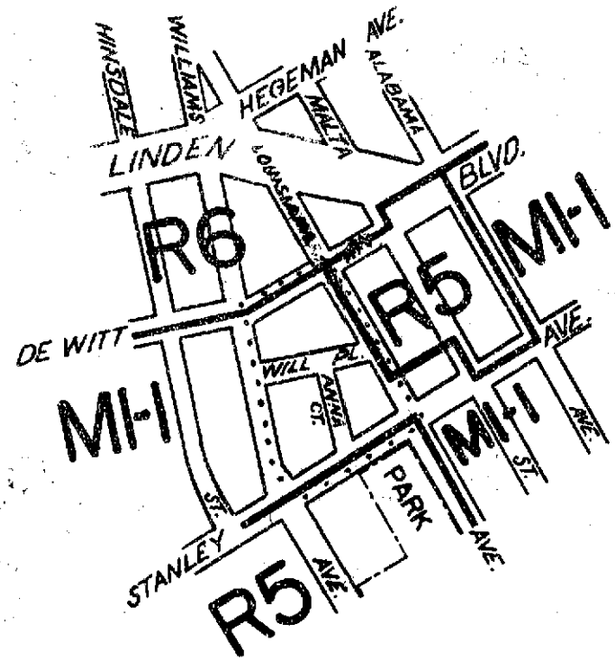

CITY PLANNING COMMISSION
CITY OF NEW YORK

DIAGRAM SHOWING PROPOSED ZONING CHANGE ON SECTIONAL MAP

17 d

BOROUGH OF
BROOKLYN

New York, November 13, 1963

Samuel Steinberg
Secretary

SCALE IN FEET
600 300 0 600

F. L. Filippo
Sr. C.E.
Director, Division of Zoning

I. F. Ashworth
Chief, Office of Technical Controls

NOTE:

——— indicates Zoning District boundary.

..... The area enclosed by the fine dotted line is proposed to be changed from an R5 District to a MI-1 District.

R.C. F.C. VHC W

A-401 ok

E. Date 12/19/63

C.P. 18171

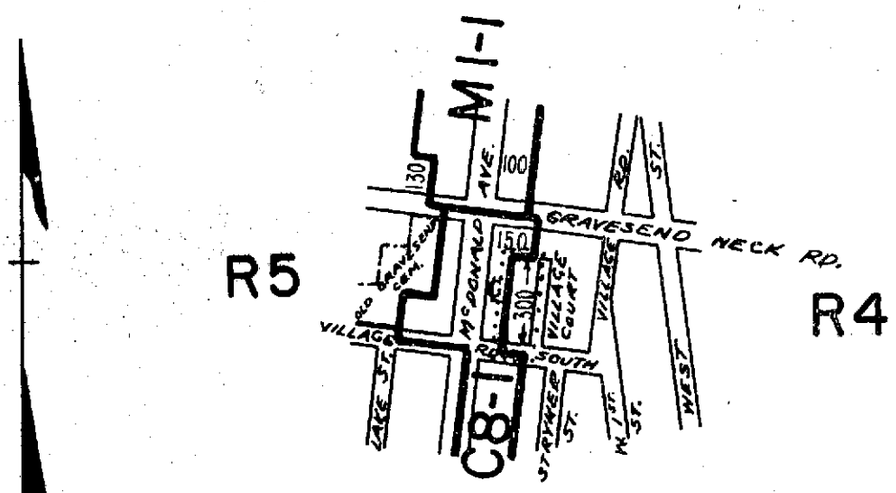

CITY PLANNING COMMISSION
CITY OF NEW YORK

DIAGRAM SHOWING PROPOSED ZONING CHANGE ON SECTIONAL MAP

28c

BOROUGH OF BROOKLYN

New York, November 13, 1963

Samuel Steinberg
Secretary

T. De Filippis
Director, Division of Zoning

J. F. Ashworth
Chief, Office of Technical Controls

SCALE IN FEET
600 300 0 600

NOTE:

——— indicates Zoning District boundary.

..... The area enclosed by the fine dotted line is proposed to be changed from a C8-1 District to an R4 District.

A.P. F.C. 2L W

A-402

OK

12/19/63

C.P. 18172

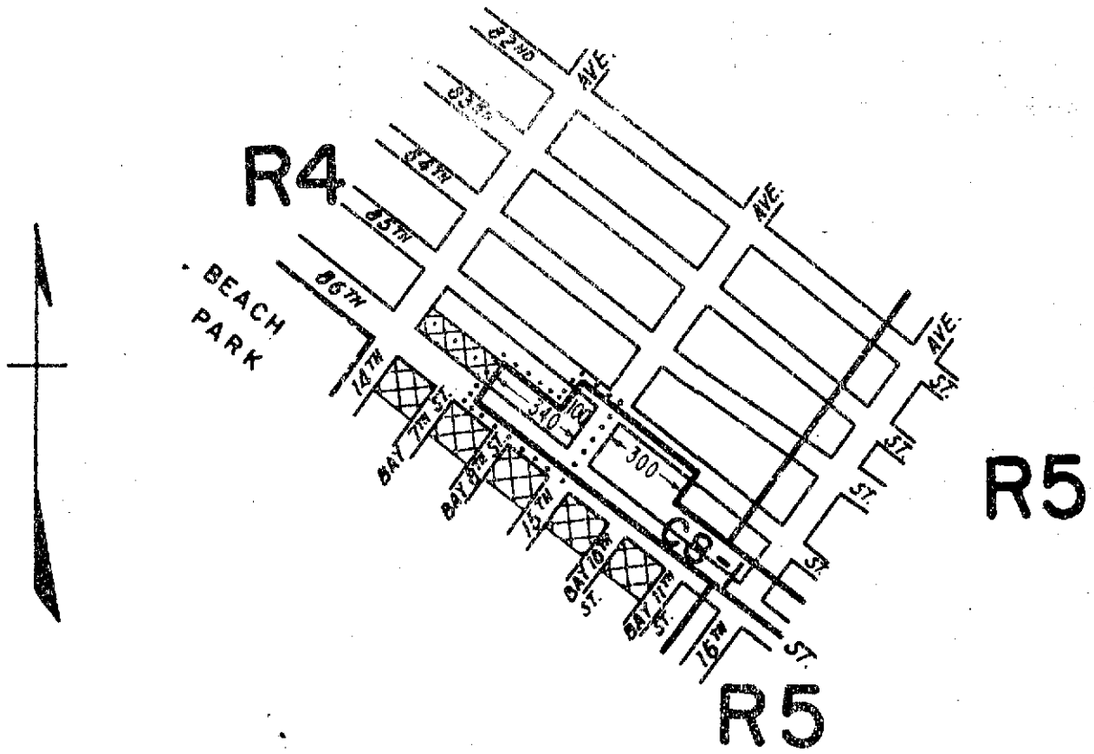

CITY PLANNING COMMISSION
CITY OF NEW YORK

DIAGRAM SHOWING PROPOSED ZONING CHANGE ON SECTIONAL MAP

22b

BOROUGH OF BROOKLYN

New York, November 13, 1963

Samuel Stoneberg
Secretary

F. De Filippis Jr. C.E.
Director, Division of Zoning

I. F. Ashworth
Chief, Office of Technical Controls

SCALE IN FEET
600 300 0 600

NOTE:

indicates Zoning District boundary.

The area enclosed by the fine dotted line is proposed to be changed from C2-2 and R4 Districts to a C8-1 District.

indicates a C1-2 District.

indicates a C2-2 District.

TRIANGLE REPRODUCTIONS, INC. 26442

A-403

12/19/63

C.P. 18193

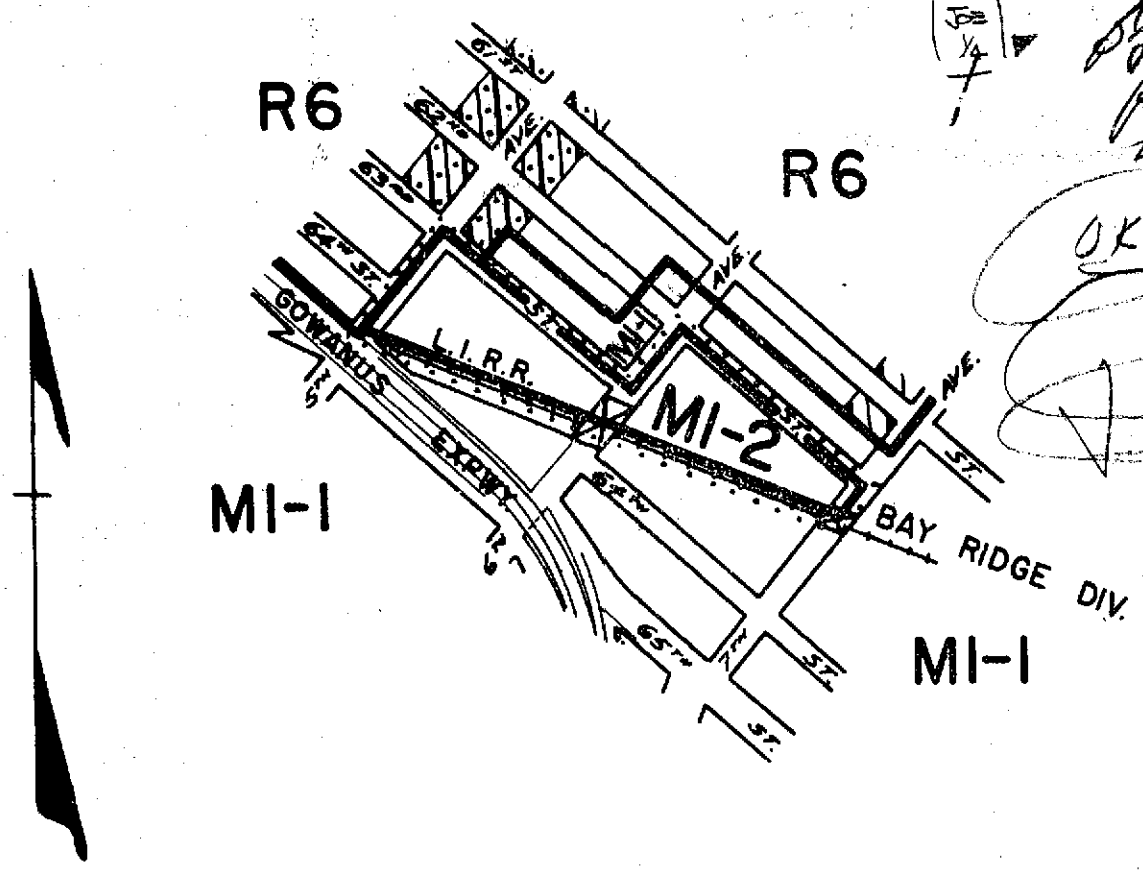

OKAP

CITY PLANNING COMMISSION
CITY OF NEW YORK

DIAGRAM SHOWING PROPOSED ZONING CHANGE ON SECTIONAL MAP

22a

BOROUGH OF BROOKLYN

New York, November 27, 1963

Samuel Steinberg
Secretary

F. De F. Lippe
Sr. C.E.
Director, Division of Zoning

I. F. Ashworth
Chief, Office of Technical Controls

SCALE IN FEET
600 300 0 600

NOTE:

- indicates Zoning District boundary.
- The area enclosed by the fine dotted line is proposed to be changed from an MI-1 District to an MI-2 District.
- indicates a C1-3 District.
- indicates a C2-3 District.

A.P. F.C. VHC N

A-408

January 23, 64

C.P. 18218

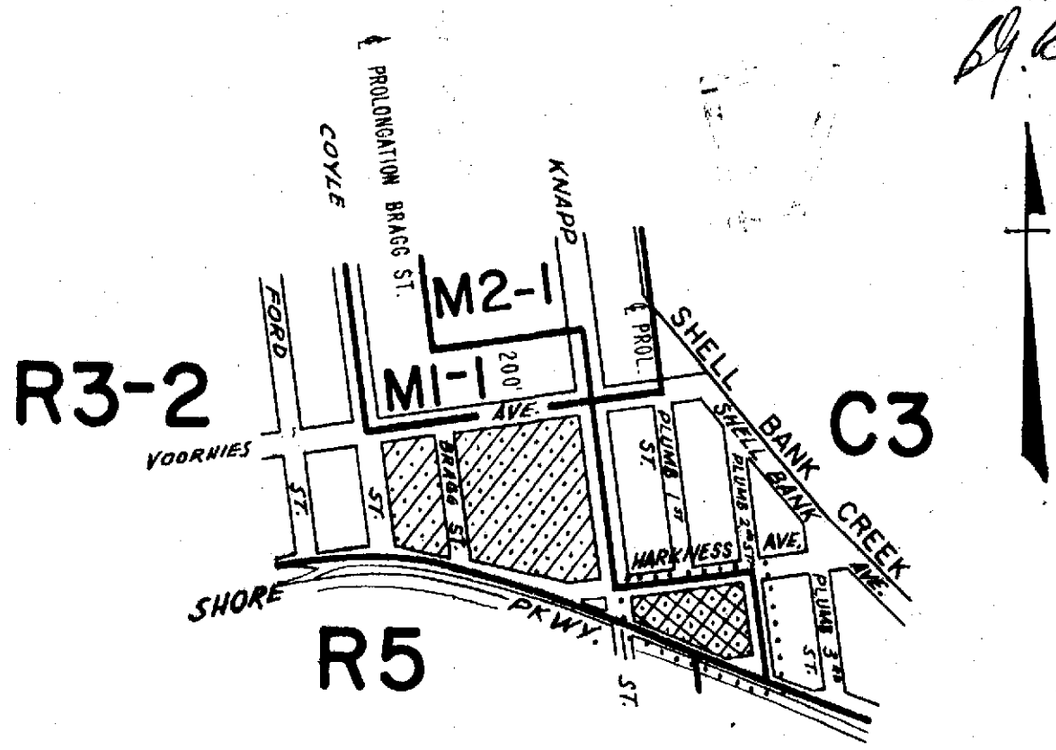

CITY PLANNING COMMISSION
CITY OF NEW YORK

DIAGRAM SHOWING PROPOSED ZONING CHANGE ON SECTIONAL MAP

29a

BOROUGH OF BROOKLYN

New York, January 2, 1964

Samuel Steinberg
Secretary

F. De Filippo
Director, Division of Zoning

I. F. Ashworth
Chief, Office of Technical Controls

SCALE IN FEET
600 300 0 600

NOTE:

- indicates Zoning District boundary.
- The area enclosed by the fine dotted line is proposed to be changed from a C3 District to R3-2 and C2-2 Districts.
- indicates a C2-1 District.
- indicates a C2-2 District.

B.G. F.C.

A-413

Feb 6, 1964

VB

OK

OKAP

C.P. 18251

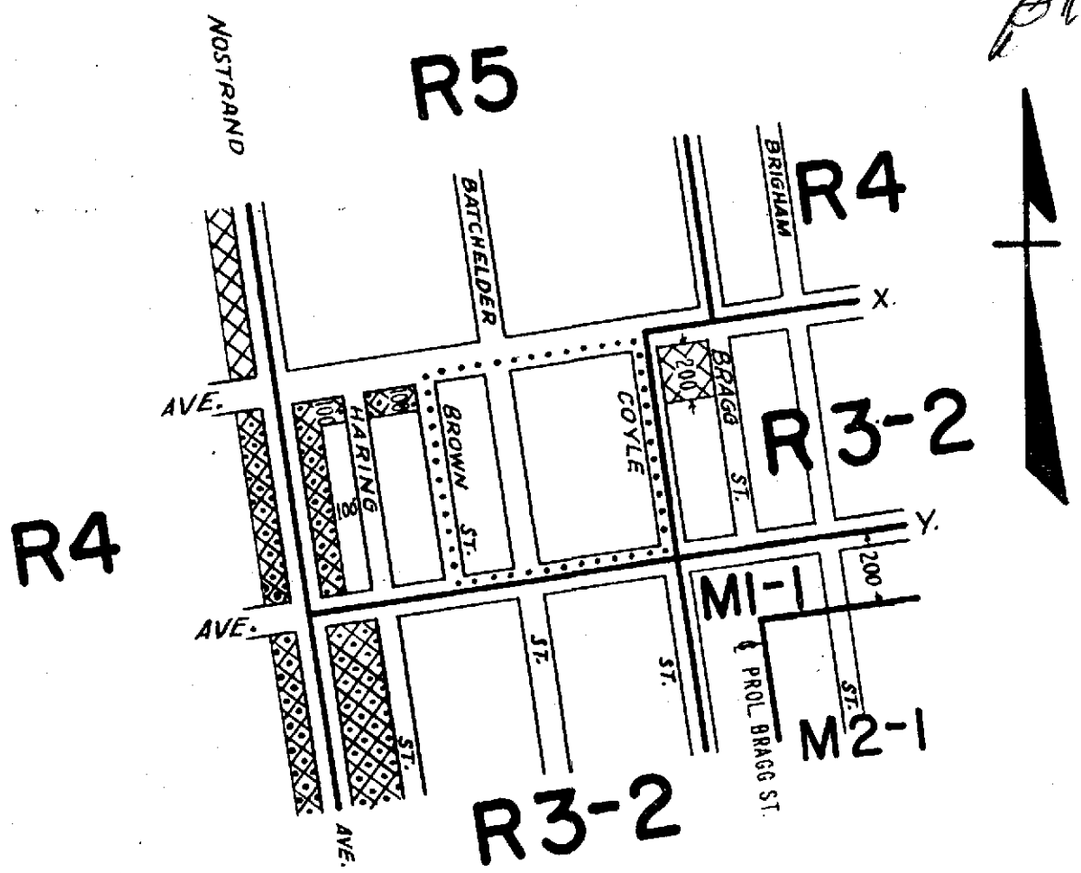

CITY PLANNING COMMISSION
CITY OF NEW YORK

DIAGRAM SHOWING PROPOSED ZONING CHANGE ON SECTIONAL MAP

29a

BOROUGH OF BROOKLYN

Louis Robbins
Acting Director, Division of Zoning

New York, January 29, 1964

I. F. Ashworth
Chief, Office of Technical Controls

Acting Secretary Benjamin Goldstein

SCALE IN FEET
600 300 0 600

NOTE:

indicates Zoning District boundary.

..... The area enclosed by the fine dotted line is proposed to be changed from an R3-2 District to an R5 District.

indicates a C1-2 District.

indicates a C2-2 District.

BG. VRB FC

A-418

OKAP

JB

EFF Date Feb. 20, 64

C.P. 18252

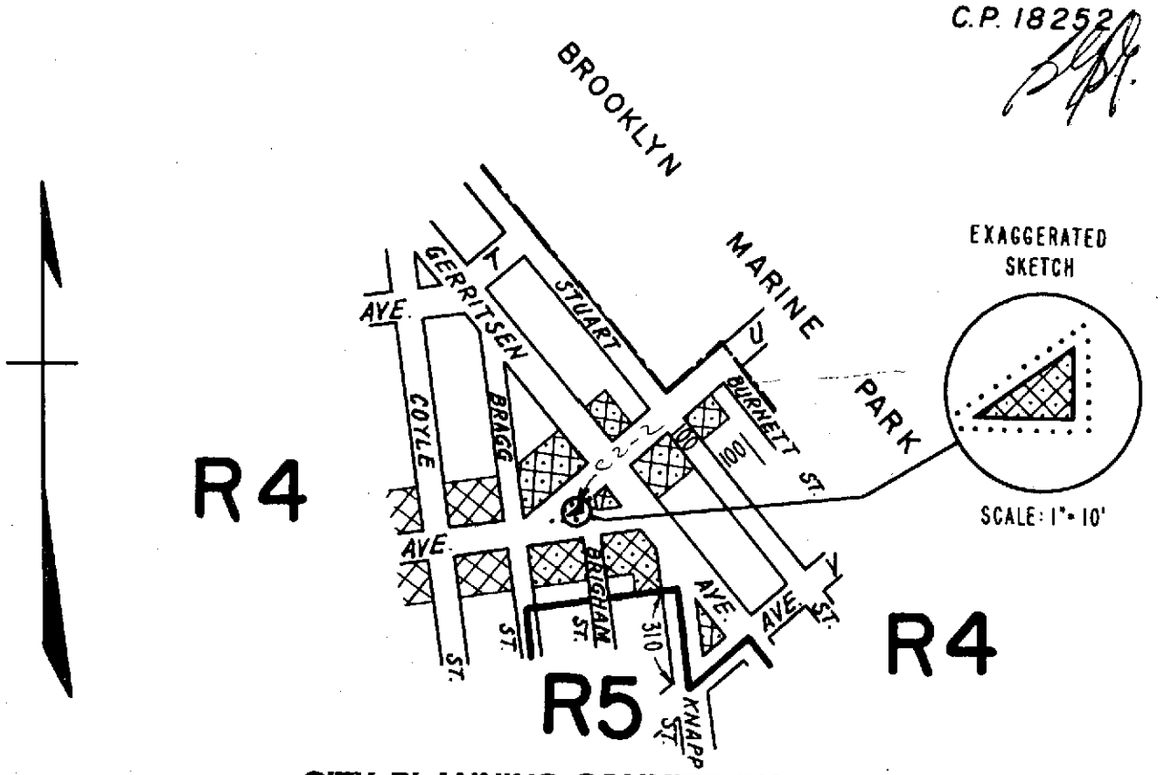

CITY PLANNING COMMISSION
CITY OF NEW YORK

DIAGRAM SHOWING PROPOSED ZONING CHANGE ON SECTIONAL MAP

29a

BOROUGH OF BROOKLYN

New York, January 29, 1964

Benjamin Gilchrist
ACTING Secretary

Louis Roberts
Acting Director, Division of Zoning

I. F. Ashworth
Chief, Office of Technical Controls

SCALE IN FEET
600 300 0 600

NOTE:

indicates Zoning District boundary.

The area enclosed by the fine dotted line is proposed to be changed by establishing a C2-2 District within an existing R4 District.

indicates a C1-2 District.

indicates a C2-2 District.

JLR 1-C VHC

OKAP

A-420

EFF. Date
March 6, 1964

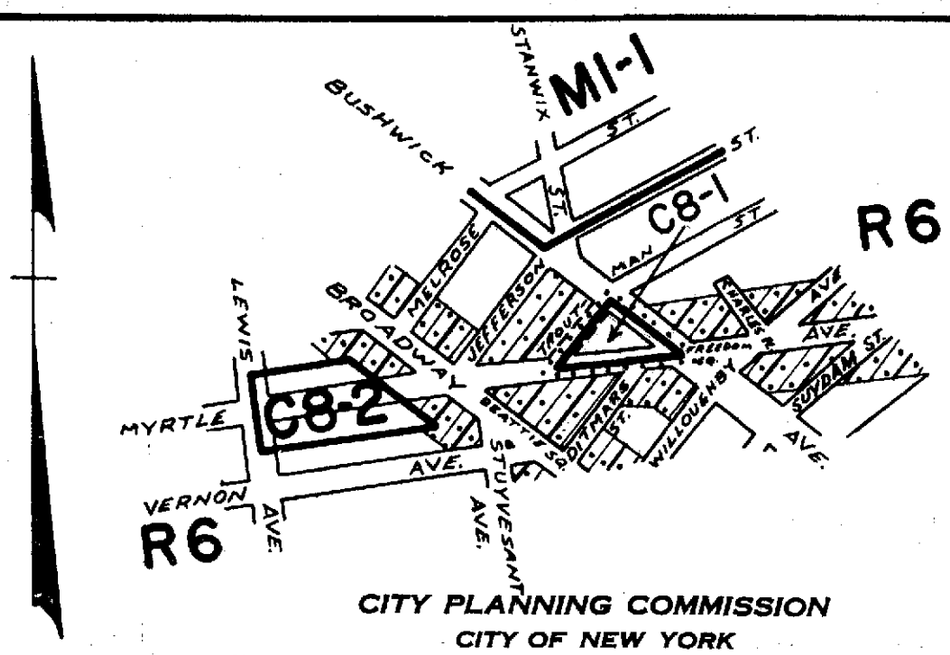

C.P. 18257

CITY PLANNING COMMISSION
CITY OF NEW YORK

DIAGRAM SHOWING PROPOSED ZONING CHANGE ON SECTIONAL MAP

13b

BOROUGH OF BROOKLYN

New York, January 29, 1964

Benjamin Goldstein
Acting Secretary

Louis Roberts
Acting Director, Division of Zoning

J. F. Ashworth
Chief, Office of Technical Controls

SCALE IN FEET
600 300 0 600

NOTE:

indicates Zoning District boundary.

The area enclosed by the fine dotted line is proposed to be changed from R6 & C2-3 Districts to a C8-1 District.

indicates a C2-3 District.

N.A.P.

F.C.

OKAP

EFF Date
March 6, 1964

OK

A-421

C.P. 18258

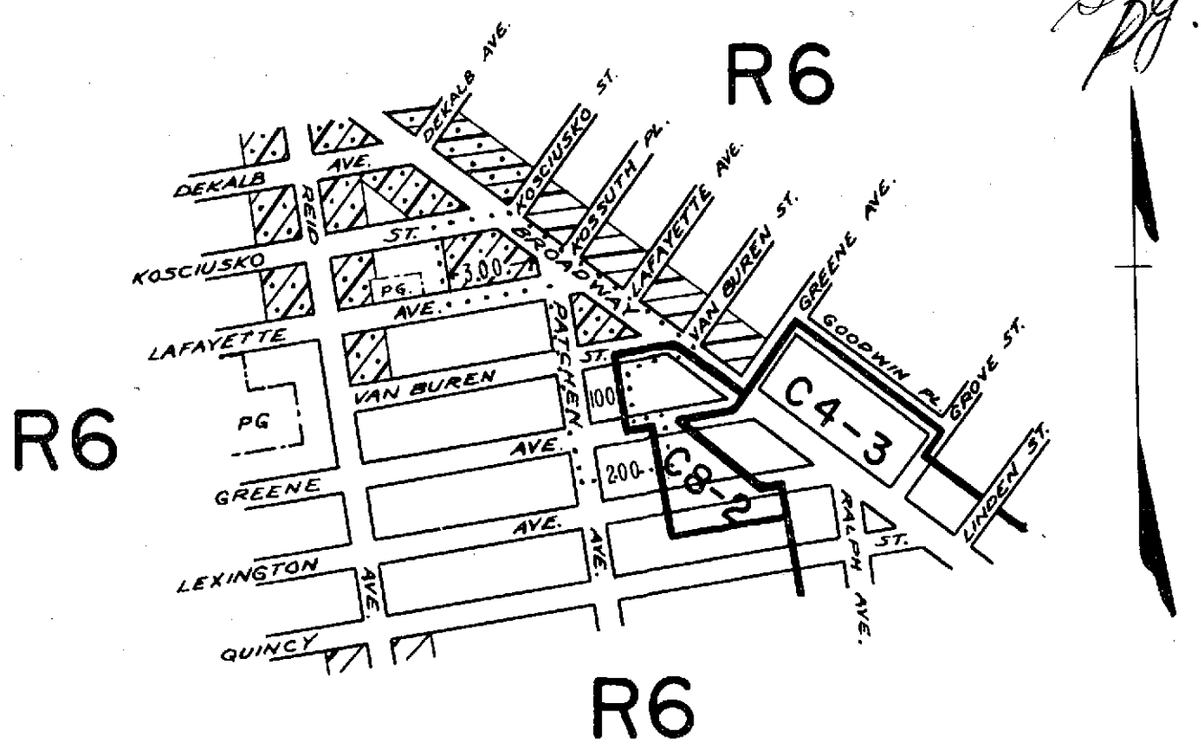

CITY PLANNING COMMISSION
CITY OF NEW YORK

DIAGRAM SHOWING PROPOSED ZONING CHANGE ON SECTIONAL MAP

17a

BOROUGH OF BROOKLYN

Louis Robbins
Acting Director, Division of Zoning

New York, January 29, 1964

Benjamin Goldstein
Acting Secretary

J. F. Ashworth
Chief, Office of Technical Controls

SCALE IN FEET
600 300 0 600

NOTE:

indicates Zoning District boundary.

..... The area enclosed by the fine dotted line is proposed to be changed from a C8-2 District to R6 and C2-3 Districts.

indicates a C1-3 District.

indicates a C2-3 District.

A.P. F.C.

OKAP

A-423

OK

E.P. Date
March 19, 1964

OKAP

VB

C.P. 18261

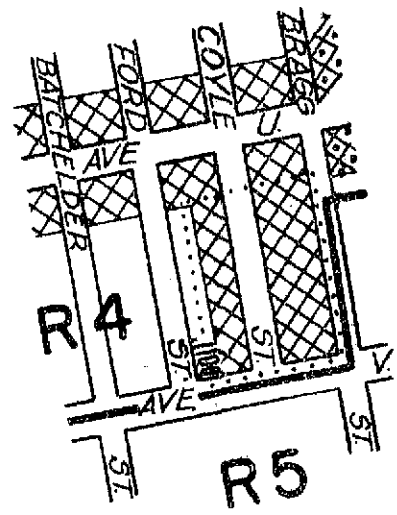

CITY PLANNING COMMISSION
CITY OF NEW YORK

DIAGRAM SHOWING PROPOSED ZONING CHANGE ON SECTIONAL MAP 29a

BOROUGH OF BROOKLYN

New York, February 11, 1964

Samuel Steinberg
Secretary

F. De Filippis
Jr. C.E.
Director, Division of Zoning

I. F. Ashworth
Chief, Office of Technical Controls

SCALE IN FEET
600 300 0 600

NOTE:

Indicates Zoning District boundary.

The area enclosed by the fine dotted line is proposed to be changed by establishing a C1-2 District within an existing R4 District.

indicates a C1-2 District.

indicates a C2-2 District.

CSM. F.C. VHC

F.C.

A-438

E. Date
4/9/64

OKAP

C.P. 18262

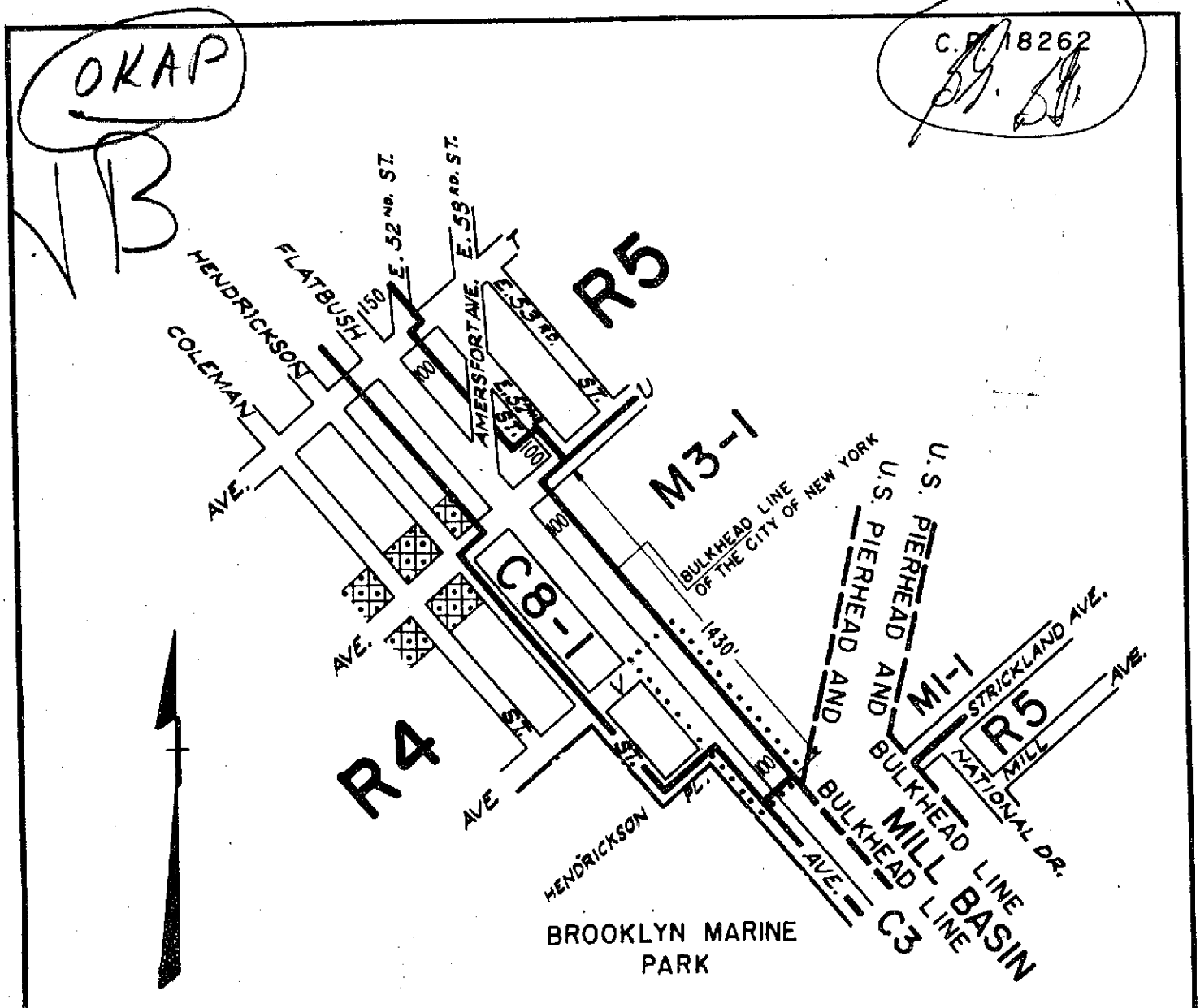

CITY PLANNING COMMISSION
CITY OF NEW YORK

DIAGRAM SHOWING PROPOSED ZONING CHANGE ON SECTIONAL MAP

23b

BOROUGH OF BROOKLYN

New York, February 11, 1964

Samuel Steinberg
Secretary

F. De Filippo Sr. C.E.
Director, Division of Zoning

I. F. Ashworth
Chief, Office of Technical Controls

SCALE IN FEET
600 300 0 600

NOTE:

indicates Zoning District boundary.

The area enclosed by the fine dotted line is proposed to be changed from a C3 District to a C8-1 District.

indicates a C2-2 District.

J.B. F.C.

Don 4/9/64 A-429

OKAP

V-B

C.P. 18269

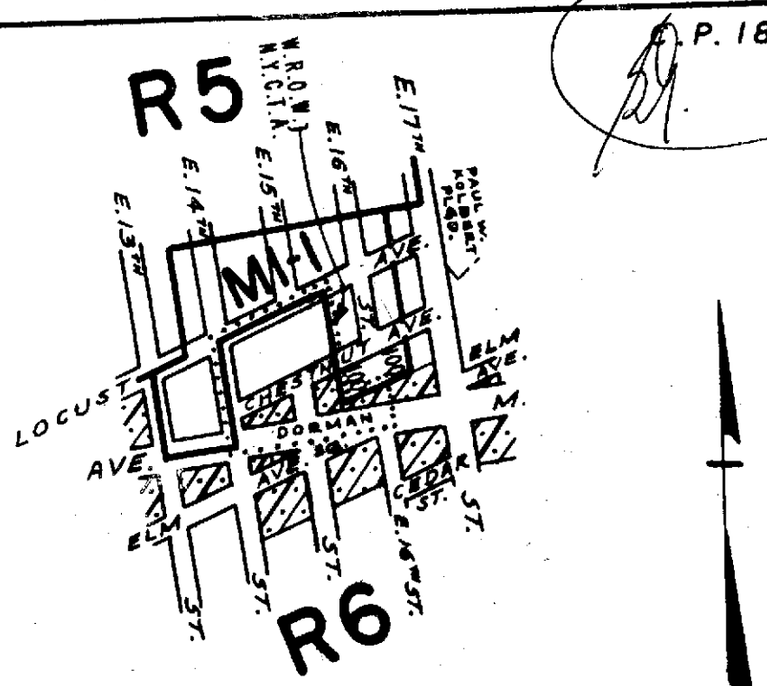

CITY PLANNING COMMISSION
CITY OF NEW YORK

DIAGRAM SHOWING PROPOSED ZONING CHANGE ON SECTIONAL MAP

22d

BOROUGH OF BROOKLYN

New York, February 11, 1964

Samuel Stamberg
Secretary

SCALE IN FEET
500 300 0 500

F. De Filippo
Sr. C.E.
Director, Division of Zoning

I. F. Ashworth
Chief, Office of Technical Controls

NOTE:

▬▬▬ indicates Zoning District boundary.

..... The area enclosed by the fine dotted line is proposed to be changed from an M1-1 District to an R6 District and by establishing a C2-3 District within the new R6 District.

▨ indicates a C2-3 District.

sr F.C.

A-430

4/9/64

OK

OKAP

C.P. 18272

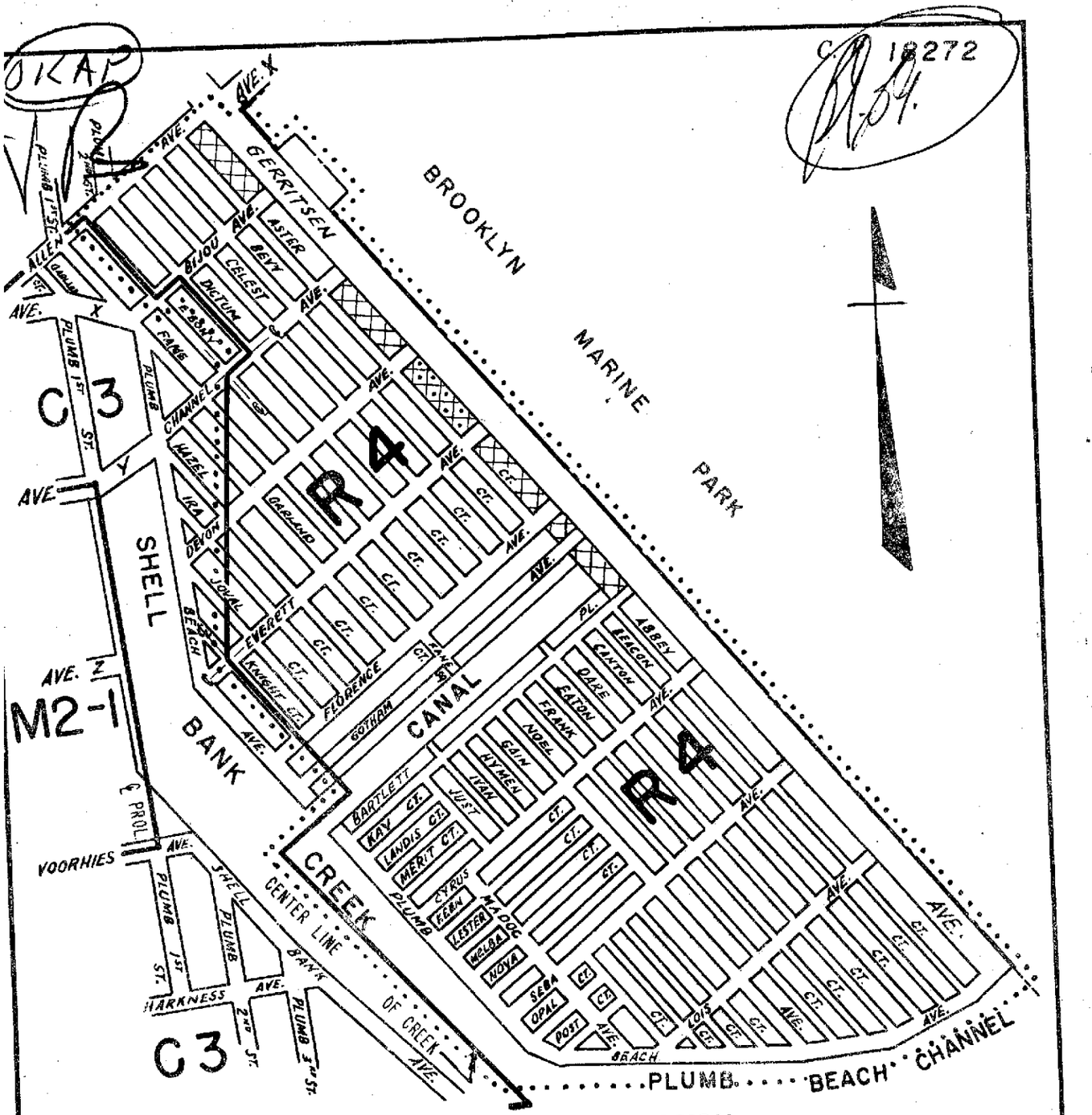

CITY PLANNING COMMISSION
CITY OF NEW YORK

DIAGRAM SHOWING PROPOSED ZONING CHANGE ON SECTIONAL MAP

29a

BOROUGH OF BROOKLYN

F. DeFilippis
Sr. C.E.
Director, Division of Zoning

New York, FEBRUARY 11, 1964

Samuel Steinberg
Secretary

I. F. Ashworth
Chief, Office of Technical Controls

SCALE IN FEET
600 300 0 600

NOTE:

indicates Zoning District boundary.

..... The area enclosed by the fine dotted line is proposed to be changed from an R3-2 District to an R4 District.

indicates a C1-2 District.

indicates a C2-2 District.

4/9/64 A-431

OK

C.P. 18273

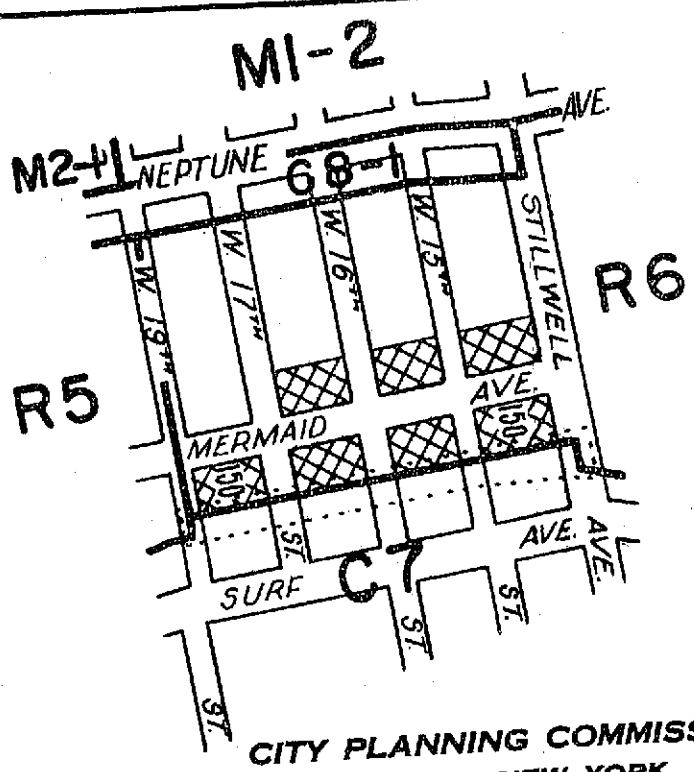

OKAP

CITY PLANNING COMMISSION
CITY OF NEW YORK

DIAGRAM SHOWING PROPOSED ZONING CHANGE ON SECTIONAL MAP 28d

BOROUGH OF BROOKLYN

F. De Filippo
Sr. C.E.
Director, Division of Zoning

New York, February 11, 1964

Samuel Stark
Secretary

I. F. Ashworth
Chief, Office of Technical Controls

SCALE IN FEET
600 300 0 600

NOTE:

indicates Zoning District boundary.

..... The area enclosed by the fine dotted line is proposed to be changed from an R6 District to a C-7 District.

indicates a C1-2 District.

CSM F.C.

A-442
E.F. Date 4/23/64

OKAP

VB

C.P. 18299

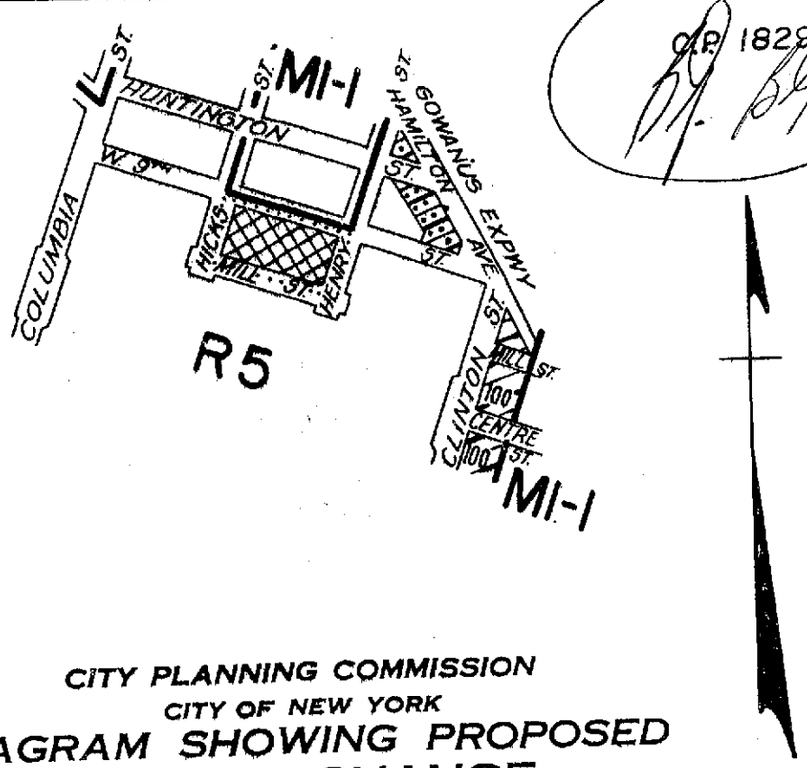

CITY PLANNING COMMISSION
CITY OF NEW YORK

DIAGRAM SHOWING PROPOSED ZONING CHANGE ON SECTIONAL MAP 16a

BOROUGH OF BROOKLYN

F. De Filippo Jr. C.E.
Director, Division of Zoning

New York, February 26, 1964

Samuel Steinberg
Secretary

I. F. Ashworth
Chief, Office of Technical Controls

SCALE IN FEET
600 300 0 600

NOTE:

indicates Zoning District boundary.

The area enclosed by the fine dotted line is proposed to be changed by establishing a C1-2 District within an existing R5 District.

indicates a C1-2 District.

indicates a C1-3 District.

indicates a C2-3 District.

TRIANGLE REPRODUCTIONS, INC. 26445

CSM FC

OK

Don

A-432

4/9/64

OKAP

C.P. 18300

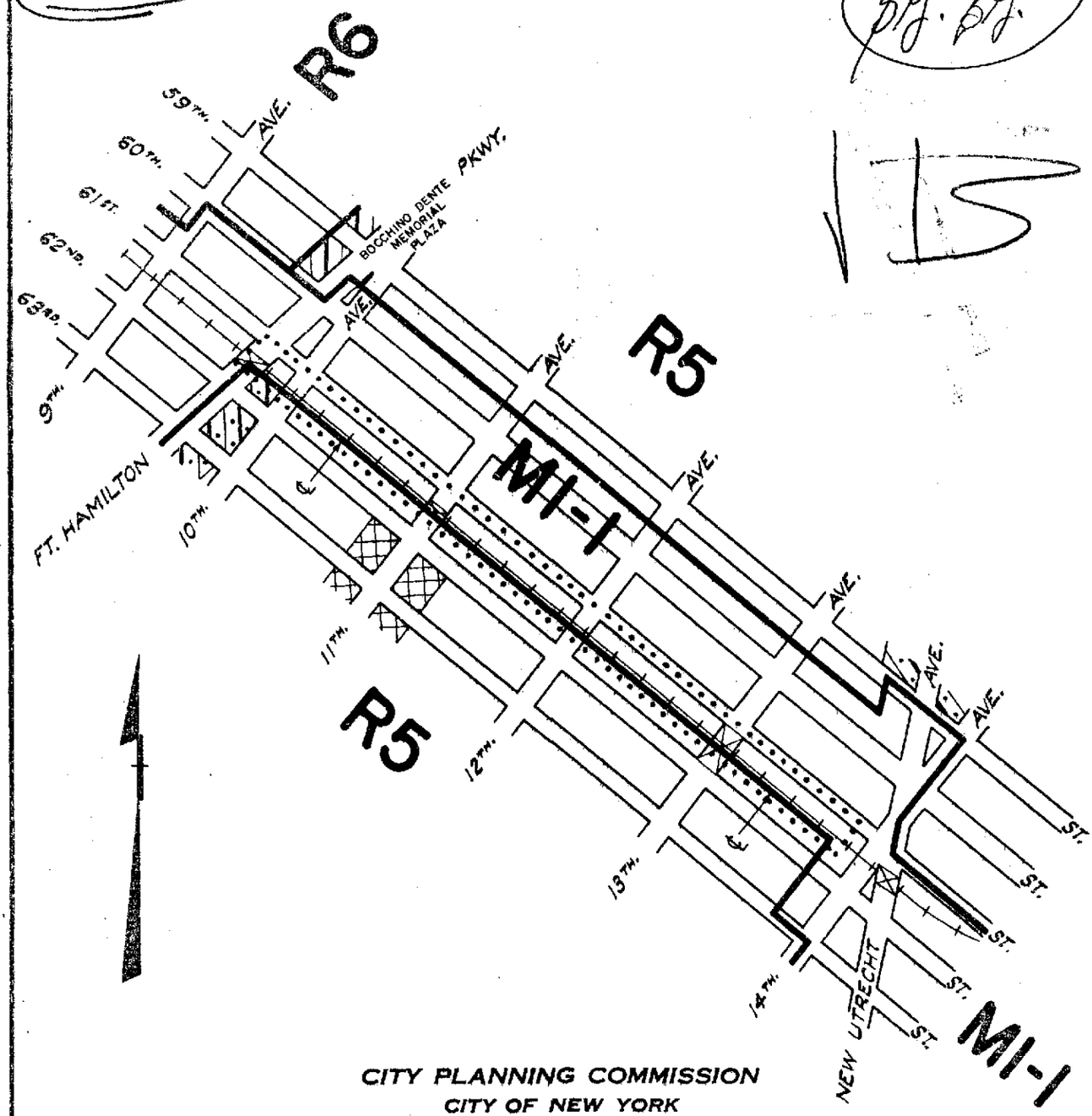

CITY PLANNING COMMISSION
CITY OF NEW YORK

DIAGRAM SHOWING PROPOSED ZONING CHANGE ON SECTIONAL MAP

22a & 22c

BOROUGH OF BROOKLYN

New York, February 26, 1964

Samuel Steinberg
Secretary

F. De Filippo Sr. C.E.
Director, Div. Zoning

I. F. Ashworth
Chief, Office of Technical Controls

SCALE IN FEET
600 300 0

NOTE:

- indicates Zoning District boundary.
- The area enclosed by the fine dotted line is proposed to be changed from R5 and C2-3 Districts to an M1-1 District.
- indicates a C2-3 District.
- indicates a C1-2 District.
- indicates a C1-3 District.

OK

4/9/64

A-433

C.P. 18337

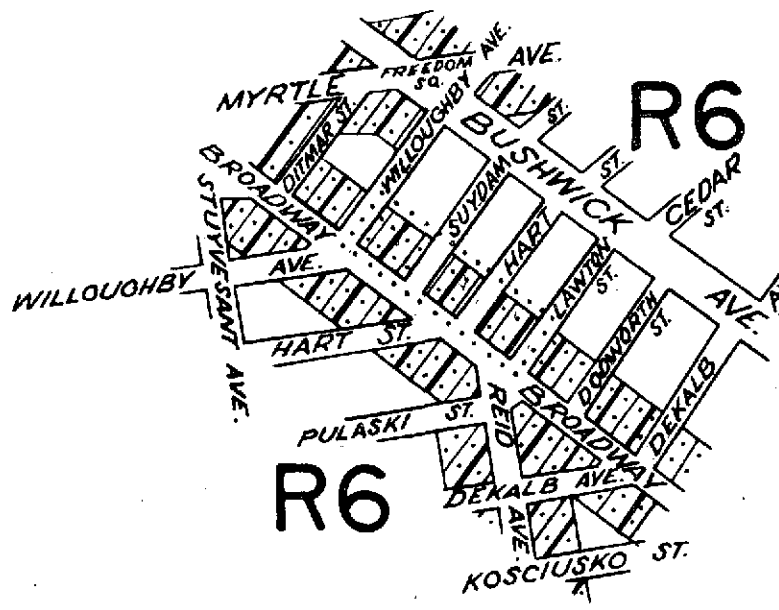

OKAP

CITY PLANNING COMMISSION
CITY OF NEW YORK

DIAGRAM SHOWING PROPOSED ZONING CHANGE ON SECTIONAL MAP 13b

BOROUGH OF BROOKLYN

New York, March 11, 1964

Samuel Steinberg
Secretary

F. De Sapio
Director, Division of Zoning

I. F. Ashworth
Chief, Office of Technical Controls

SCALE IN FEET
600 300 0 600

NOTE:

indicates Zoning District boundary.

..... The area enclosed by the fine dotted line is proposed to be changed from a C8-2 District to an R6 District and establishing within an R6 District a C2-3 District.

Indicates an C2-3 District.

R.C.

A-443

E.D. 4/23/64

C.P. 18349

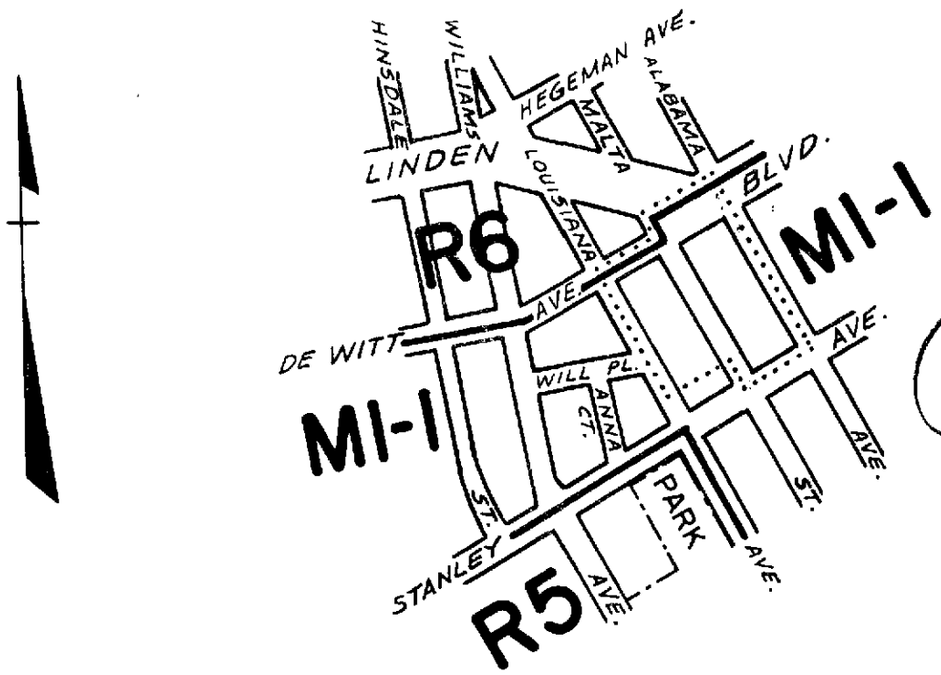

OKAP

CITY PLANNING COMMISSION
CITY OF NEW YORK

DIAGRAM SHOWING PROPOSED ZONING CHANGE ON SECTIONAL MAP 17d

BOROUGH OF BROOKLYN

F. De Filippo
S.C.E.
Director, Division of Zoning

New York, April 1, 1964

Samuel Stern
Secretary

J. F. Ashworth
Chief, Office of Technical Controls

SCALE IN FEET
600 300 0 600

NOTE:

——— indicates Zoning District boundary.

..... The area enclosed by the fine dotted line is proposed to be changed from an R5 District to an MI-1 District.

sr

F.O.

EF. Date May 14, 1964

OK

A-444

30day ends 5/30

C.P. 18353

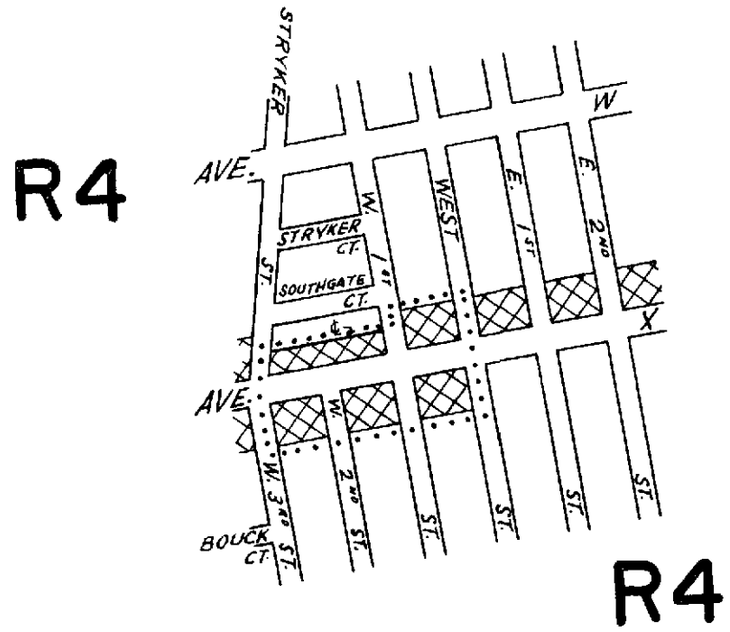

OKAP

CITY PLANNING COMMISSION
CITY OF NEW YORK

DIAGRAM SHOWING PROPOSED ZONING CHANGE ON SECTIONAL MAP

28c

BOROUGH OF BROOKLYN

F. De Filippo
Jr. C.E.
Director, Division of Zoning

New York, APRIL 1, 1964

Samuel Sternberg
Secretary

I. F. Ashworth
Chief, Office of Technical Controls

SCALE IN FEET
600 300 0 600

NOTE:

indicates Zoning District boundary.

..... The area enclosed by the fine dotted line is proposed to be changed by establishing a C1-2 District within an existing R4 District.

indicates a C1-2 District.

F.C.

May 14, 64 A-445

C.P. 18354

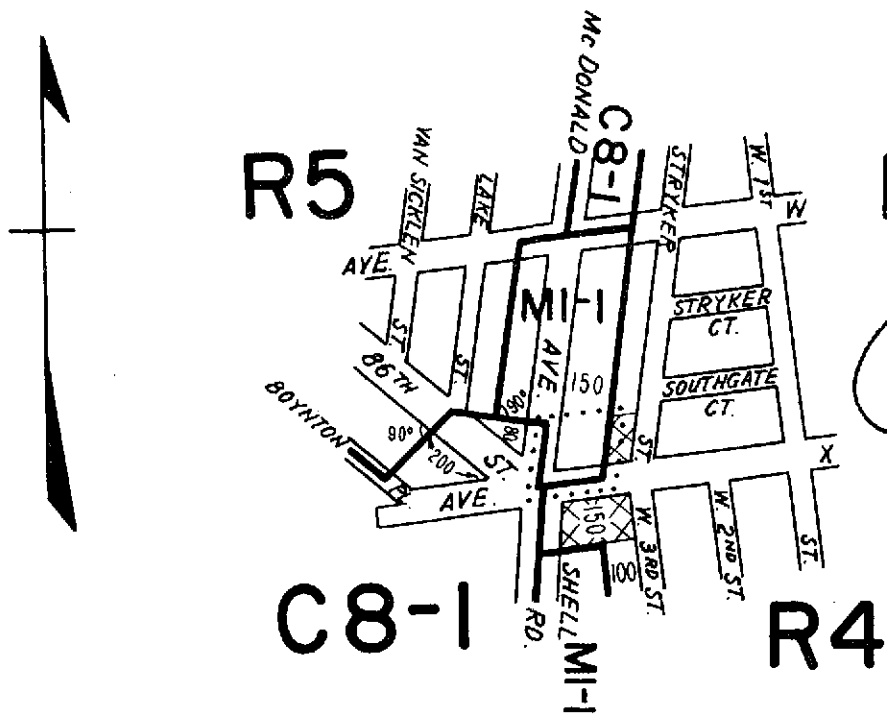

OKAP

CITY PLANNING COMMISSION
CITY OF NEW YORK

DIAGRAM SHOWING PROPOSED ZONING CHANGE ON SECTIONAL MAP

28c

BOROUGH OF BROOKLYN

New York, April 1, 1964

Samuel Stainberg
Secretary

F. De Filippo
Sr. C.E.
Director, Division of Zoning

J. F. Ashworth
Chief, Office of Technical Controls

SCALE IN FEET
600 300 0 600

NOTE:

indicates Zoning District boundary.

..... The area enclosed by the fine dotted line is proposed to be changed from a C1-2 and R4 Districts to an MI-1 District.

indicates a C1-2 District.

JLR

F.C.

A-446

5/14/64

OK

C.P. 18387

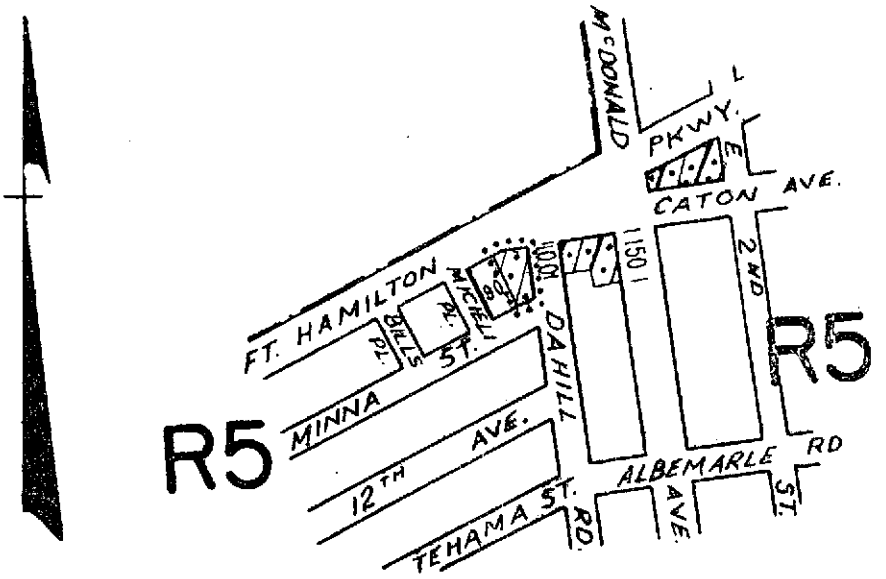

OKAP

CITY PLANNING COMMISSION
CITY OF NEW YORK

DIAGRAM SHOWING PROPOSED ZONING CHANGE ON SECTIONAL MAP 22c

BOROUGH OF BROOKLYN

New York, April 1, 1964

Samuel Sternberg
Secretary

F. J. Filippo
Jr. C.E.
Director, Division of Zoning

J. F. Ashworth
Chief, Office of Technical Controls

SCALE IN FEET
600 300 0 600

NOTE:

indicates Zoning District boundary.

The area enclosed by the fine dotted line is proposed to be changed by establishing a C2-1 District within an existing R5 District.

indicates an C2-3 District.

indicates an C2-1 District.

N.A.P.

F.C.

A-447

5/19/69

OK

C.P. 18359

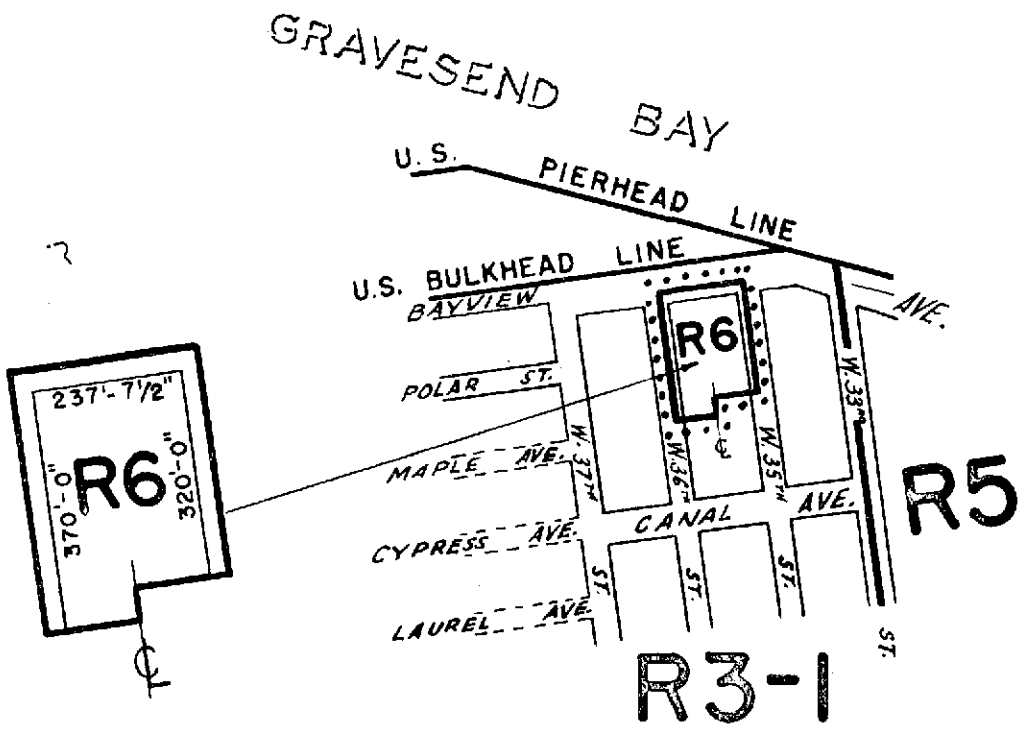

OKAP

CITY PLANNING COMMISSION
CITY OF NEW YORK

DIAGRAM SHOWING PROPOSED ZONING CHANGE ON SECTIONAL MAP

28b

BOROUGH OF BROOKLYN

New York, APRIL 1, 1964

Samuel Steinberg
Secretary

F. DeFilippo
Sr. C.E.
Director, Division of Zoning

I. F. Ashworth
Chief, Office of Technical Controls

SCALE IN FEET
600 300 0 600

NOTE:

▬▬▬ indicates Zoning District boundary.

..... The area enclosed by the fine dotted line is proposed to be changed from an R3-1 District to an R6 District.

B.G.

F.C

5/14/64 on A-448

C. P. 18399

OKAP

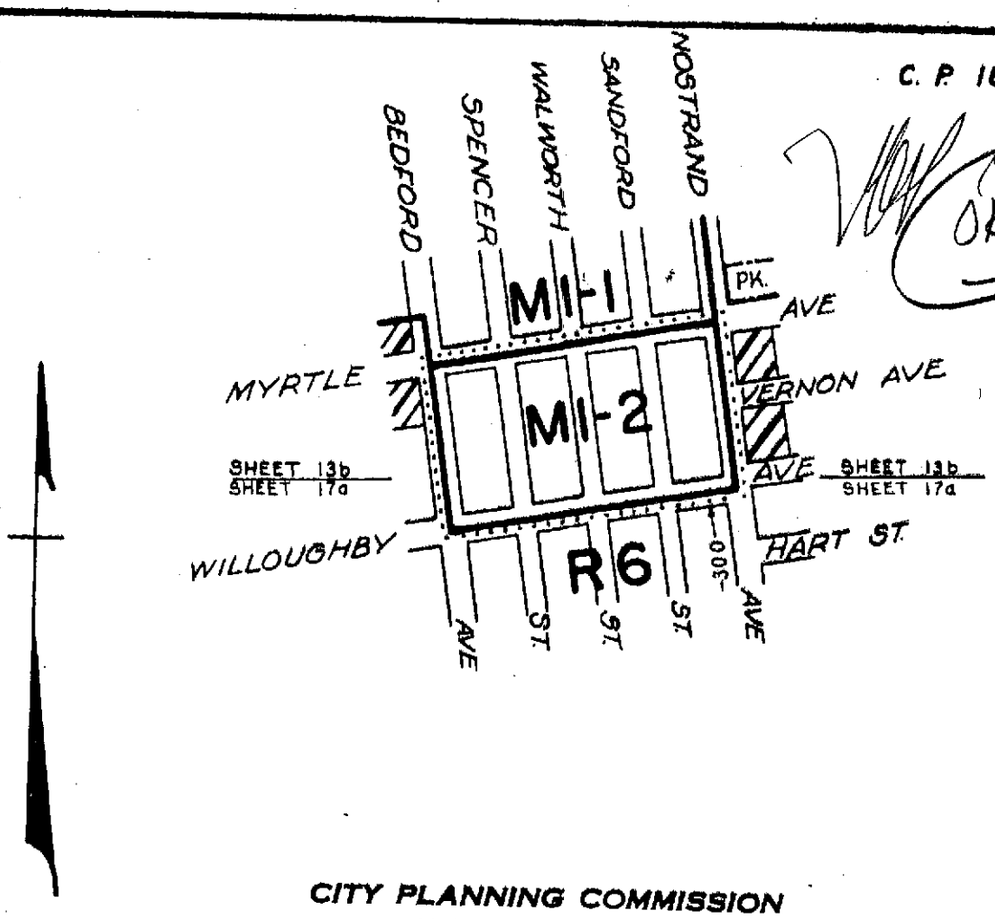

CITY PLANNING COMMISSION
CITY OF NEW YORK

DIAGRAM SHOWING PROPOSED ZONING CHANGE ON SECTIONAL MAP 13b & 17a

BOROUGH OF BROOKLYN

New York, April 29, 1964

Samuel Steinberg
Secretary

Director, Division of Zoning

Nathan Greenberg
Act. Chief, Office of Technical Controls

SCALE IN FEET
600 300 0 600

NOTE:

indicates Zoning District boundary.

The area enclosed by the fine dotted line is proposed to be changed from an R6 District to an MI-2 District.

indicates a CI-3 District.

csm

A-459 (X)

E. Date 6/11/64

(b)

C. P. 18422

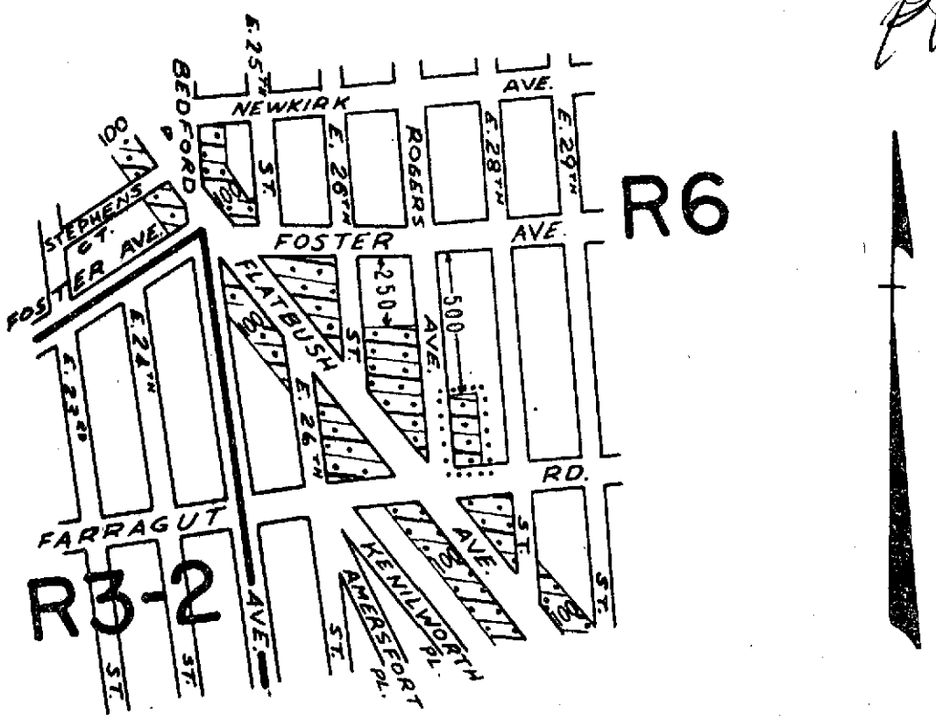

CITY PLANNING COMMISSION
CITY OF NEW YORK

DIAGRAM SHOWING PROPOSED ZONING CHANGE ON SECTIONAL MAP

23a

BOROUGH OF BROOKLYN

New York, May 20, 1964

Samuel Steinberg
Secretary

F. E. Filippo
Director, Division of Zoning

I. F. Ashworth
Chief, Office of Technical Controls

SCALE IN FEET
600 300 0 600

NOTE:

indicates Zoning District boundary.

The area enclosed by the fine dotted line is proposed to be changed by establishing a C2-3 District within an existing R6 District.

indicates a C2-3 District.

N.A.P. F.C.

OK

A-466

EF Date June 25, 64

30 day ends July 18, 64

7

— 4 1/2 —

C.P. 18426

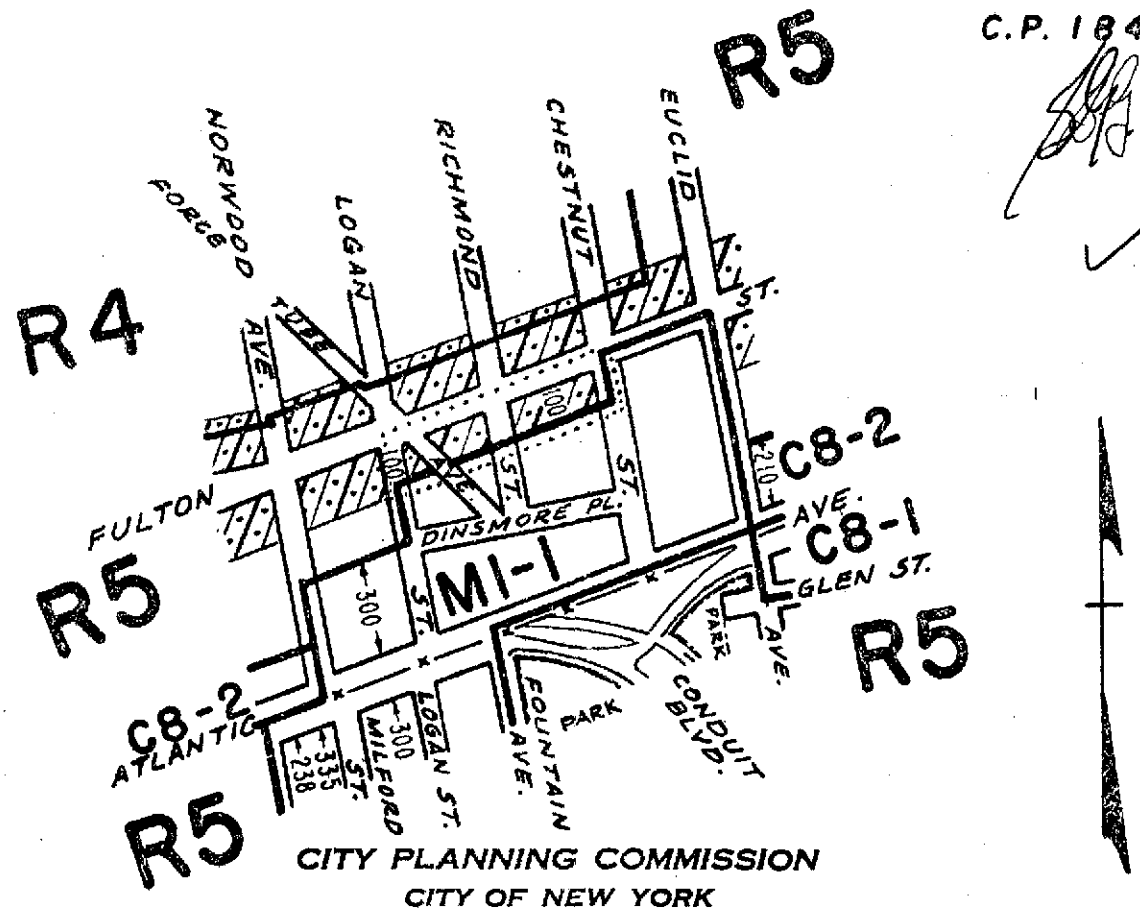

CITY PLANNING COMMISSION

CITY OF NEW YORK

DIAGRAM SHOWING PROPOSED ZONING CHANGE ON SECTIONAL MAP

17c

BOROUGH OF BROOKLYN

New York, May 20, 1964

Samuel Steinberg
Secretary

F. L. Filippini
Director, Division of Zoning

I. F. Ashworth
Chief, Office of Technical Controls

SCALE IN FEET

600 300 0 600

NOTE:

indicates Zoning District boundary.

The area enclosed by the fine dotted line is proposed to be changed from an M1-1 District to R5 and C2-3 Districts.

indicates a C2-3 District.

sr F.C. RR W

on

A- 467

E.D. June 25, 64

30 day ends July 18, 64

C. P. 18430

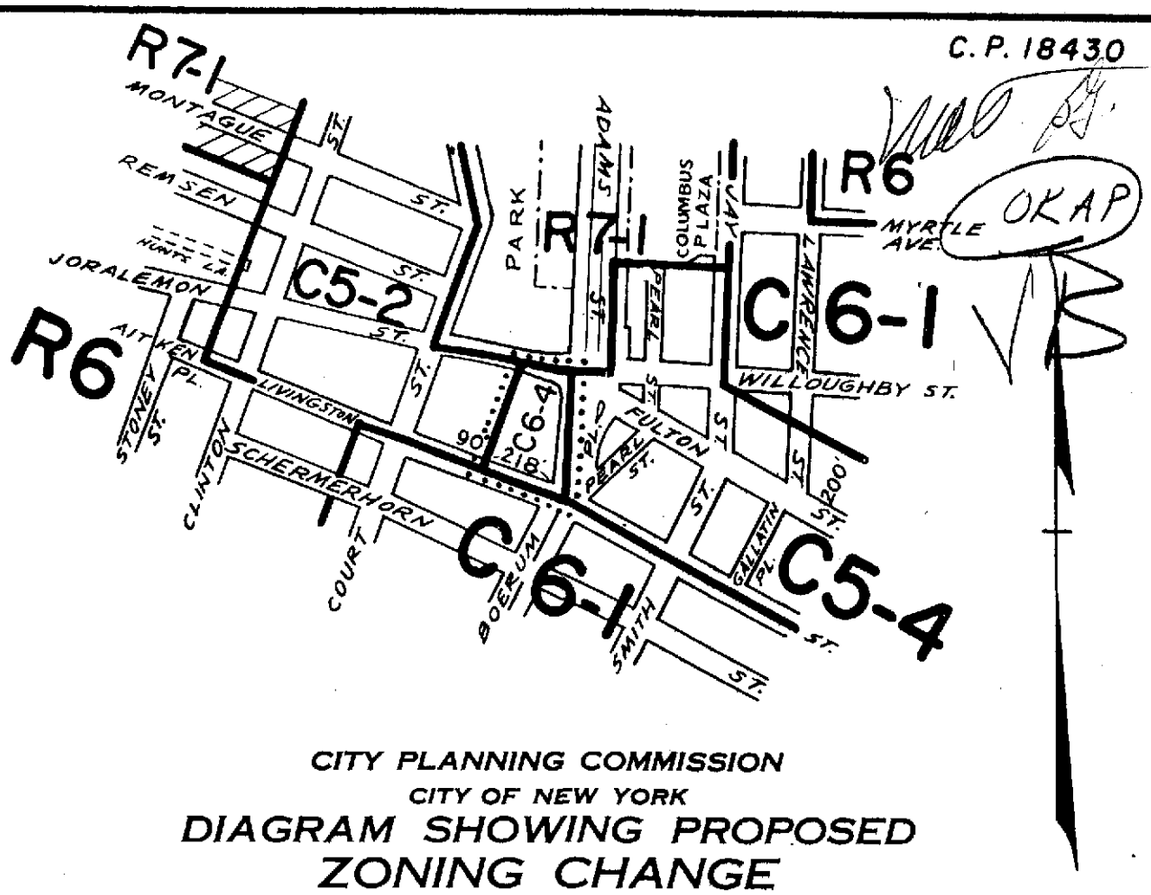

CITY PLANNING COMMISSION
CITY OF NEW YORK

DIAGRAM SHOWING PROPOSED ZONING CHANGE ON SECTIONAL MAP

16c

BOROUGH OF BROOKLYN

New York, May 5, 1964

Benjamin Goldstein
Act. Secretary

Louis Robbins
Act. Director, Division of Zoning

J. J. Ashworth
Chief, Office of Technical Controls

SCALE IN FEET
600 300 0 600

NOTE:

——— indicates Zoning District boundary.

····· The area enclosed by the fine dotted line is proposed to be changed from a C5-2 District to a C6-4 District.

▨ indicates a C1-1 District.

C.H.

~~A-18430~~

A-460 (X)

E.D. 6/11/64

C.P. 18439

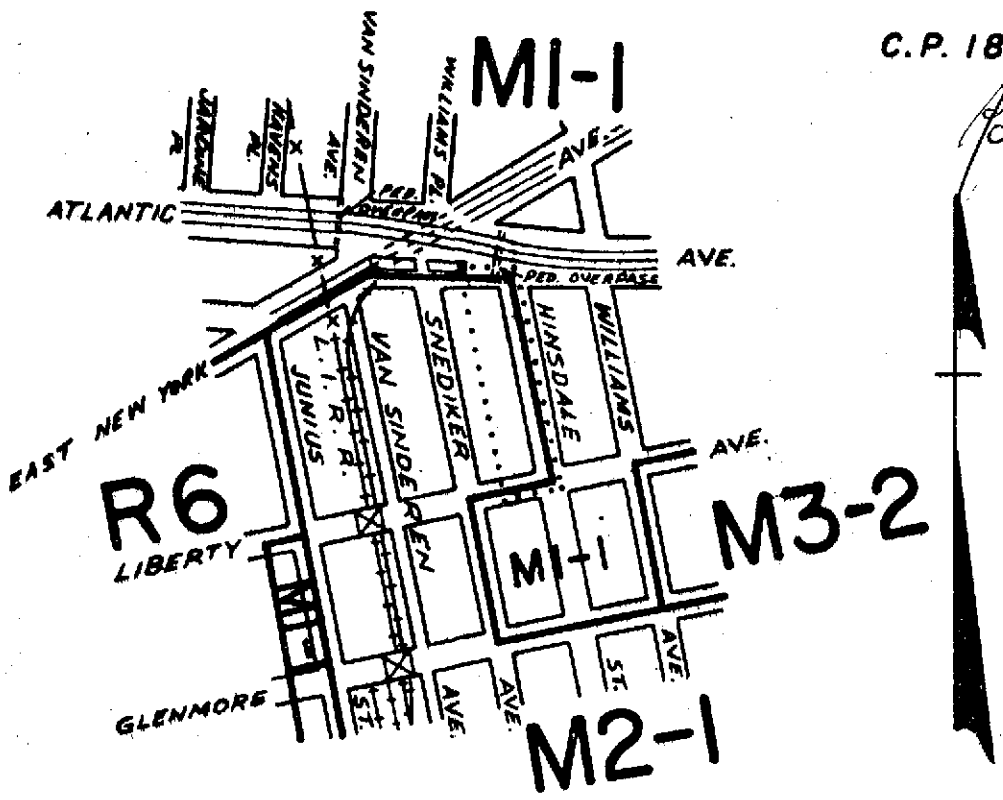

CITY PLANNING COMMISSION

CITY OF NEW YORK

DIAGRAM SHOWING PROPOSED ZONING CHANGE ON SECTIONAL MAP

17c

BOROUGH OF BROOKLYN

New York, May 20, 1964

Samuel Stechberg

Secretary

F. De Filippo Jr. CE

Director, Division of Zoning

I. F. Ashworth

Chief, Office of Technical Controls

SCALE IN FEET

600 300 0 600

NOTE:

——— indicates Zoning District boundary.

..... The area enclosed by the fine dotted line is proposed to be changed from an M1-1 District to an M2-1 District.

N.A.P. KR

A- 468

E.D. June 25, 64

30 day ends July 18, 64

① second batch

C.P. 18457

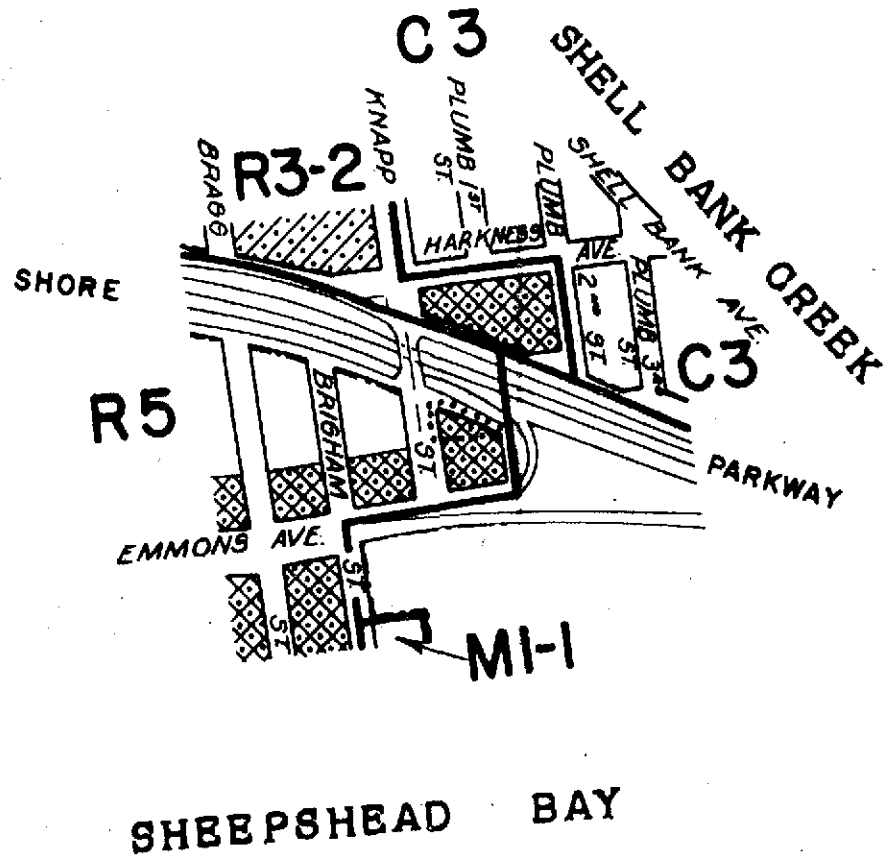

CITY PLANNING COMMISSION
CITY OF NEW YORK

DIAGRAM SHOWING PROPOSED ZONING CHANGE ON SECTIONAL MAP 29a

BOROUGH OF BROOKLYN

New York, June 3, 1964

Acting Secretary

F. De Filippis
Director, Division of Zoning

J. F. Ashworth
Chief, Office of Technical Controls

SCALE IN FEET
600 300 0 600

NOTE:

- indicates Zoning District boundary.
- The area enclosed by the fine dotted line is proposed to be changed by establishing a C2-2 District within an existing R5 District.
- indicates a C2-1 District.
- indicates a C2-2 District.

CSM FC. ACS

E. Date

July 23 69 OK

A-475

August 15 64

30 day ends ~~July 23, 69~~

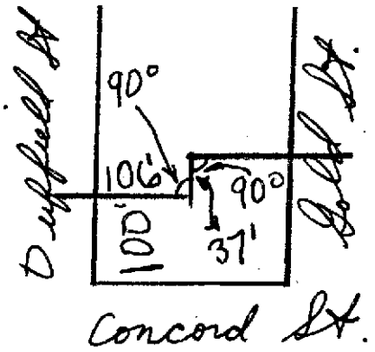

CP 18488

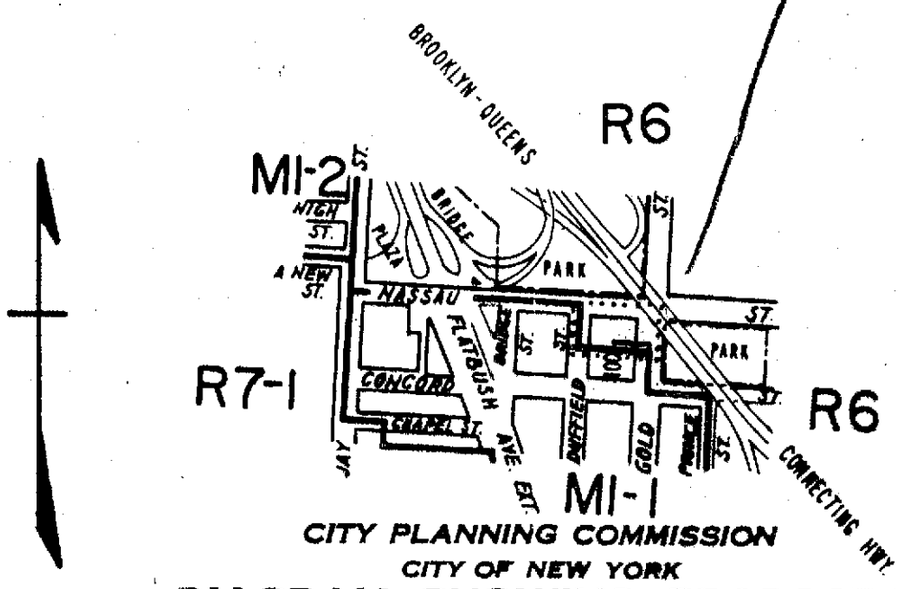

CITY PLANNING COMMISSION
CITY OF NEW YORK

DIAGRAM SHOWING PROPOSED ZONING CHANGE ON SECTIONAL MAP

12d

BOROUGH OF BROOKLYN

CAL. 205

Modified B of EST AUG. 20

New York, June 17, 1964

Samuel Steinberg
Secretary

F. De Filippo
Director, Division of Zoning

I. F. Ashworth
Chief, Office of Technical Controls

SCALE IN FEET

NOTE:

▬▬▬ indicates Zoning District boundary.

····· The area enclosed by the fine dotted line is proposed to be changed from an MI-1 District to an R6 District.

RR F.C. RR

AUG. 20, 1964
A-484

C.R. 18489

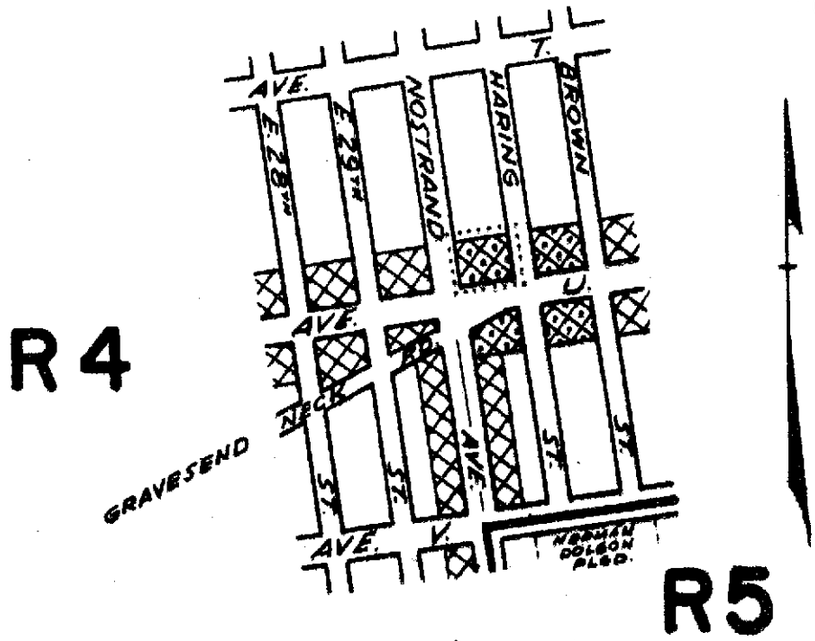

CITY PLANNING COMMISSION
CITY OF NEW YORK

DIAGRAM SHOWING PROPOSED ZONING CHANGE ON SECTIONAL MAP 29a

BOROUGH OF BROOKLYN

New York, June 17, 1964

Secretary

Director, Division of Zoning

Chief, Office of Technical Controls

SCALE IN FEET

NOTE:

- indicates Zoning District boundary.
- The area enclosed by the fine dotted line is proposed to be changed from a C1-2 District to a C2-2 District.
- indicates C1-2 District.
- indicates C2-2 District.

THERMOLE REPRODUCTIONS, INC. V.J.T. F.C.W

A-485 - August 20, 64

30 day ends - Sept 12, 64

C.P. 18493

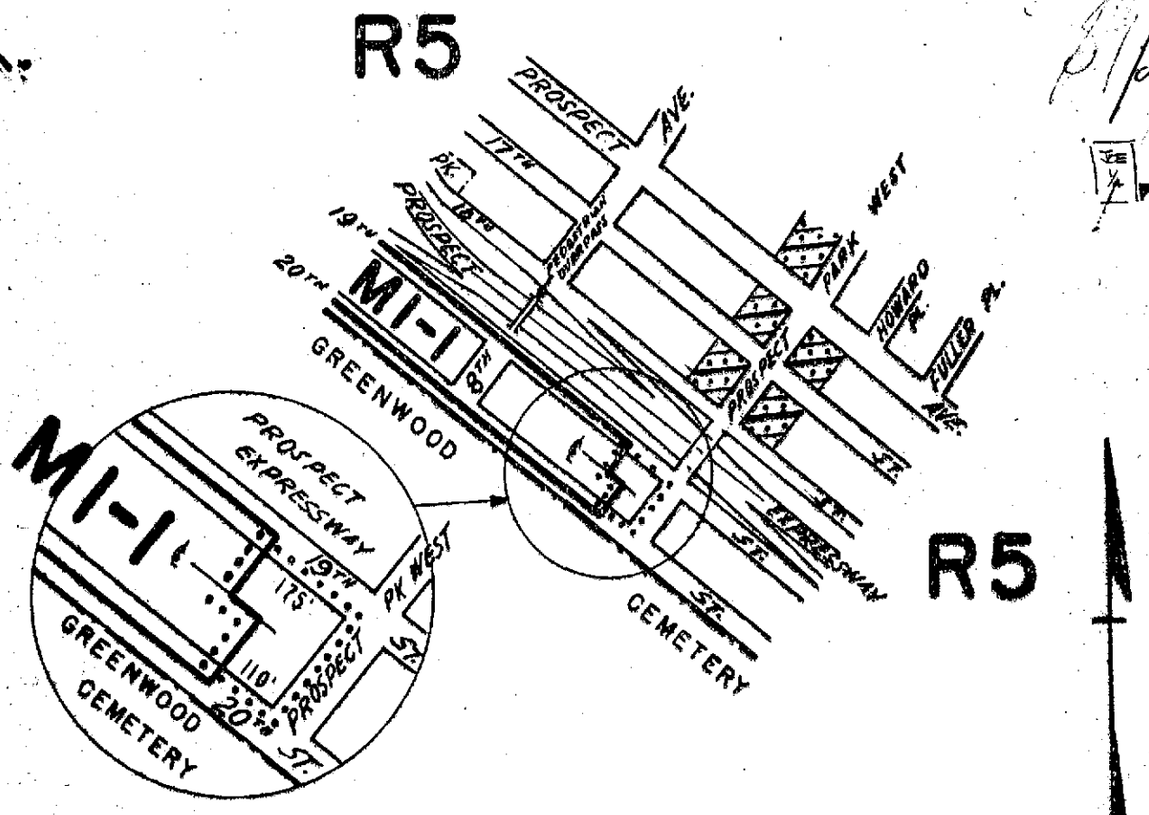

CITY PLANNING COMMISSION
CITY OF NEW YORK

DIAGRAM SHOWING PROPOSED ZONING CHANGE ON SECTIONAL MAP

16d

BOROUGH OF BROOKLYN

New York, June 17, 1964

Samuel Steinberg
Secretary

F. De Filippo Jr. CE
Director, Division of Zoning

I. F. Ashworth
Chief, Office of Technical Controls

SCALE IN FEET
500 250 0 500

NOTE:

Indicates Zoning District boundary.

The area enclosed by the fine dotted line is proposed to be changed from an M1-1 District to an R5 District.

indicates a C2-3 District.

B.G. F.C. S.C.G. J

ok

A-486 E.D. Aug. 20, 64

30 day ends - Sept 12, 64

C.P. 18518

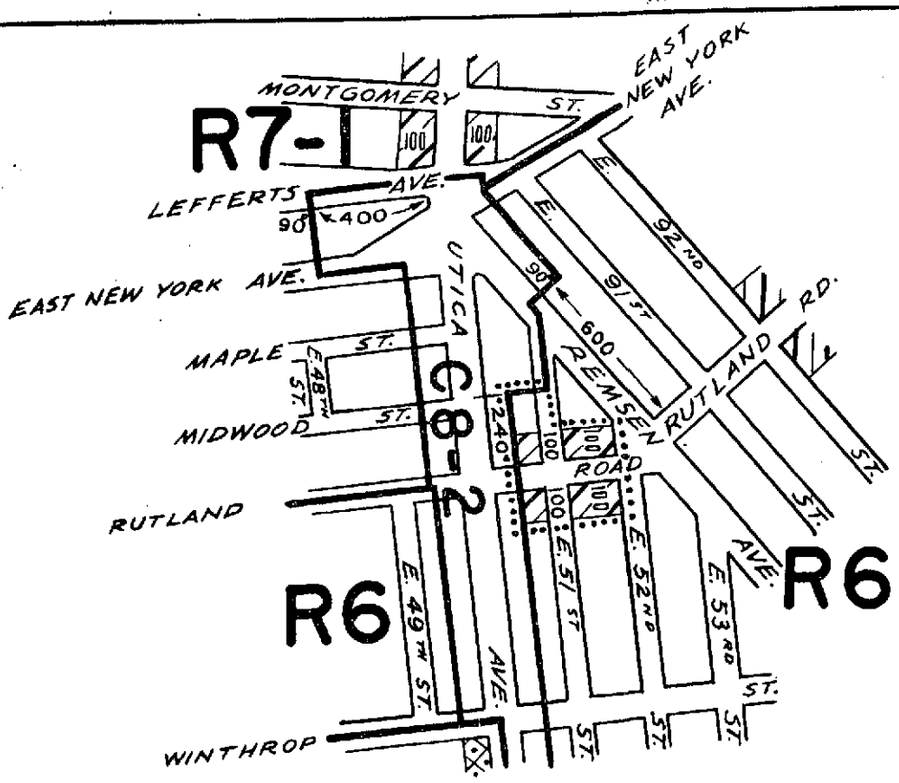

CITY PLANNING COMMISSION
CITY OF NEW YORK

DIAGRAM SHOWING PROPOSED ZONING CHANGE ON SECTIONAL MAP

17b

BOROUGH OF BROOKLYN

New York, July 15, 1964

Samuel Steinberg
Secretary

F. De Filippis, S.C.E.
Director, Division of Zoning

J. F. Ashworth
Chief, Office of Technical Controls

SCALE IN FEET
600 300 0 600

NOTE:

indicates Zoning District boundary.

..... The area enclosed by the fine dotted line is proposed to be changed from a C8-2 District to an R6 District and establishing a C1-3 District within the proposed R6 District and existing R6 District.

indicates a C1-3 District.

indicates a C2-2 District.

C.H. F.C.

E.D.

A-489

Sept 24, 64

30 day ends Oct 17, 64

OKAP

OKAP

C.P. 18526

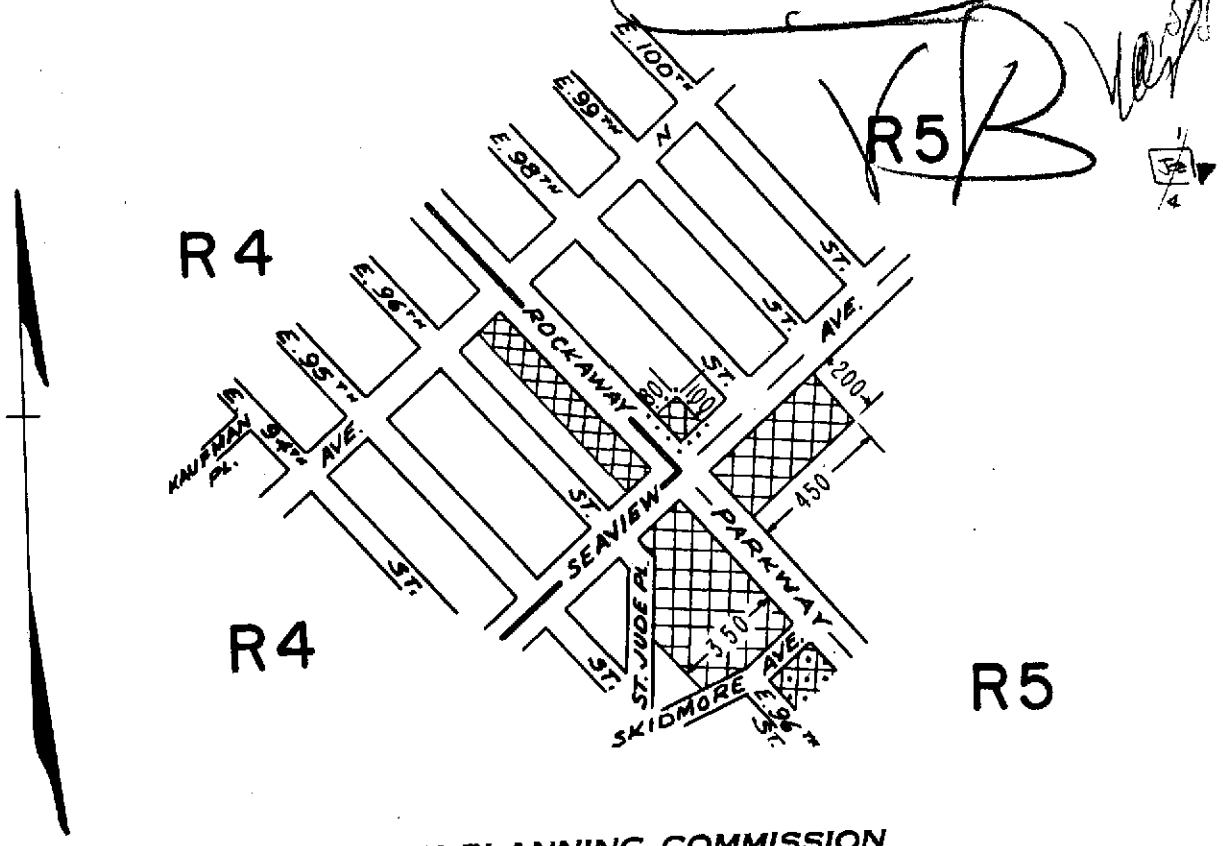

CITY PLANNING COMMISSION
CITY OF NEW YORK

DIAGRAM SHOWING PROPOSED ZONING CHANGE ON SECTIONAL MAP

23c

BOROUGH OF BROOKLYN

F. DeFilippis, Sr. C.E.
Director, Division of Zoning

I. F. Ashworth
Chief, Office of Technical Controls

New York, July 15, 1964

Samuel Steinberg
Secretary

SCALE IN FEET
600 300 0 600

NOTE:

indicates Zoning District boundary.

..... The area enclosed by the fine dotted line is proposed to be changed by establishing a C1-2 District within an existing R5 District.

indicates a C1-2 District.

indicates a C2-2 District.

A. P. F.

E Date - Oct. 22, 64

A-498

OK

30 day end Nov. 14, 64

C.P. 18538

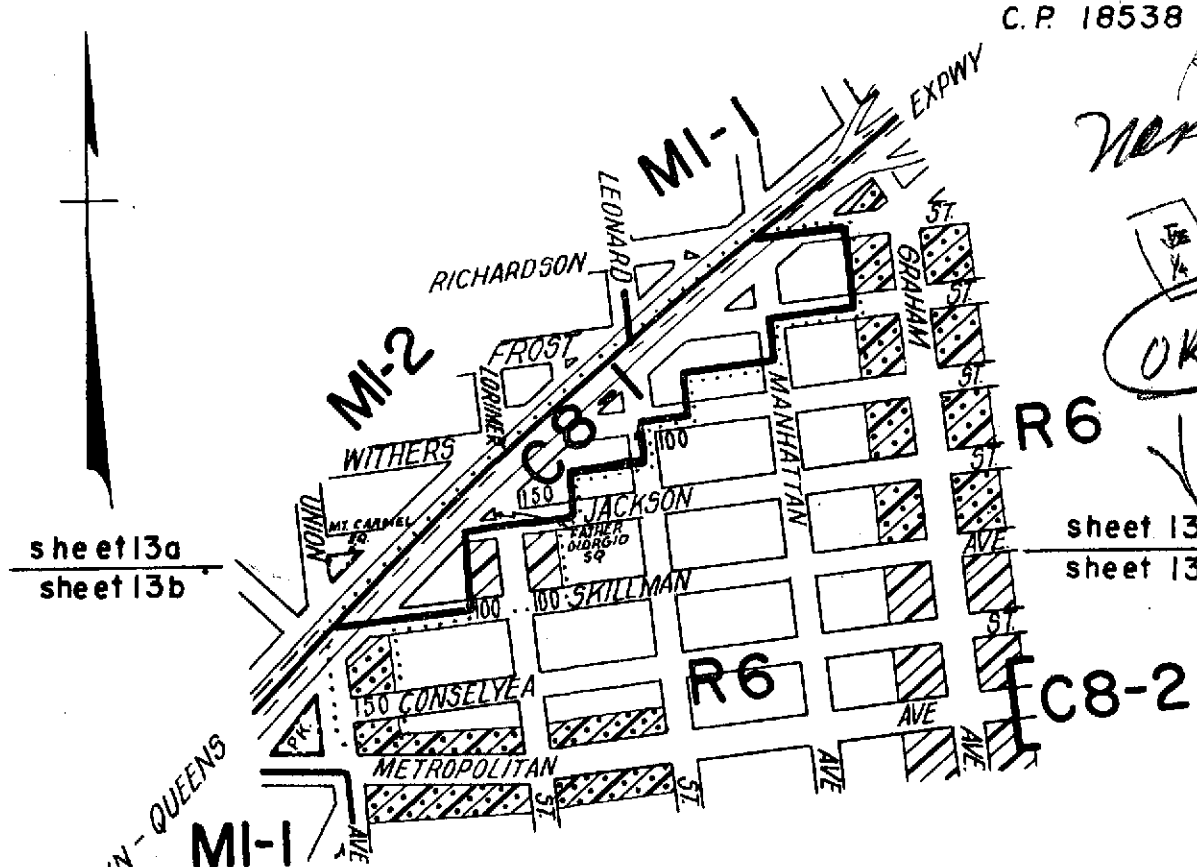

CITY PLANNING COMMISSION
CITY OF NEW YORK

DIAGRAM SHOWING PROPOSED ZONING CHANGE ON SECTIONAL MAP 13a & 13b

BOROUGH OF BROOKLYN

New York, July 15, 1964

Samuel Steinberg
Secretary

Director, Division of Zoning

J. F. Ashworth
Chief, Office of Technical Controls

SCALE IN FEET
600 300 0 600

NOTE:

indicates Zoning District boundary.

..... The area enclosed by the fine dotted line is proposed to be changed from an R6 District to a C8-1 District and establishing C1-3 and C2-3 Districts within an existing R6 District.

indicates a C1-3 District.

indicates a C2-3 District.

CSM

A-490

E. Dato
Sept 24, 1964

30 day ends 10-17-64

OKAP

C.P. 18572

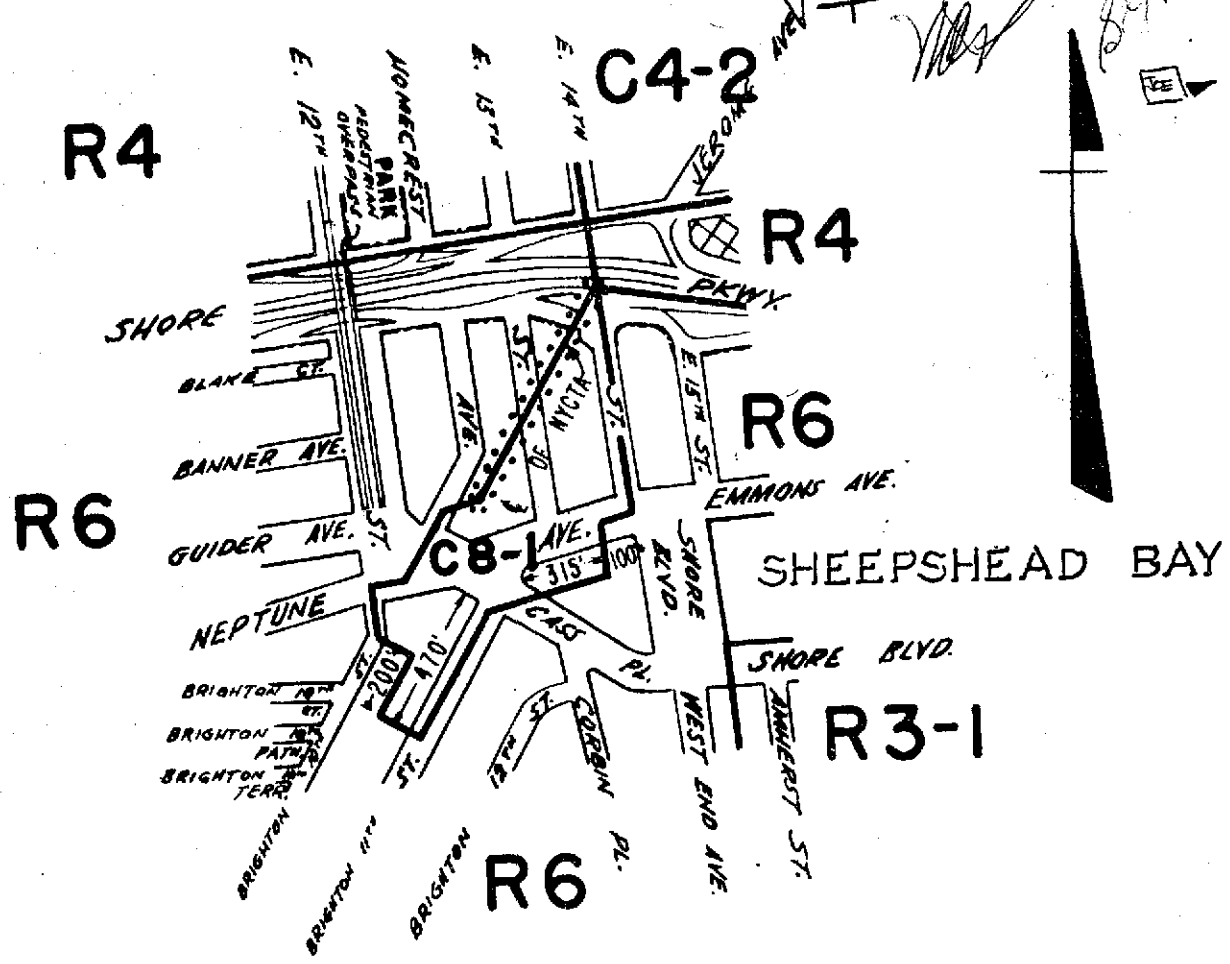

F.C.

CITY PLANNING COMMISSION
CITY OF NEW YORK

DIAGRAM SHOWING PROPOSED ZONING CHANGE ON SECTIONAL MAP

29a

BOROUGH OF BROOKLYN

New York, August 12, 1964

Samuel Steinberg
Secretary

F. de Filippis Sr. C.E.
Director, Division of Zoning

Nathan Ginsberg
Acting Chief, Office of Technical Controls

SCALE IN FEET
600 300 0 600

NOTE:

indicates Zoning District boundary.

..... The area enclosed by the fine dotted line is proposed to be changed from an R6 District to a C8-1 District.

indicates a C1-2 District.

BG. F.C.

A-497

ends Oct 31, 64

Oct 8-64

OKAP C.P. 18588

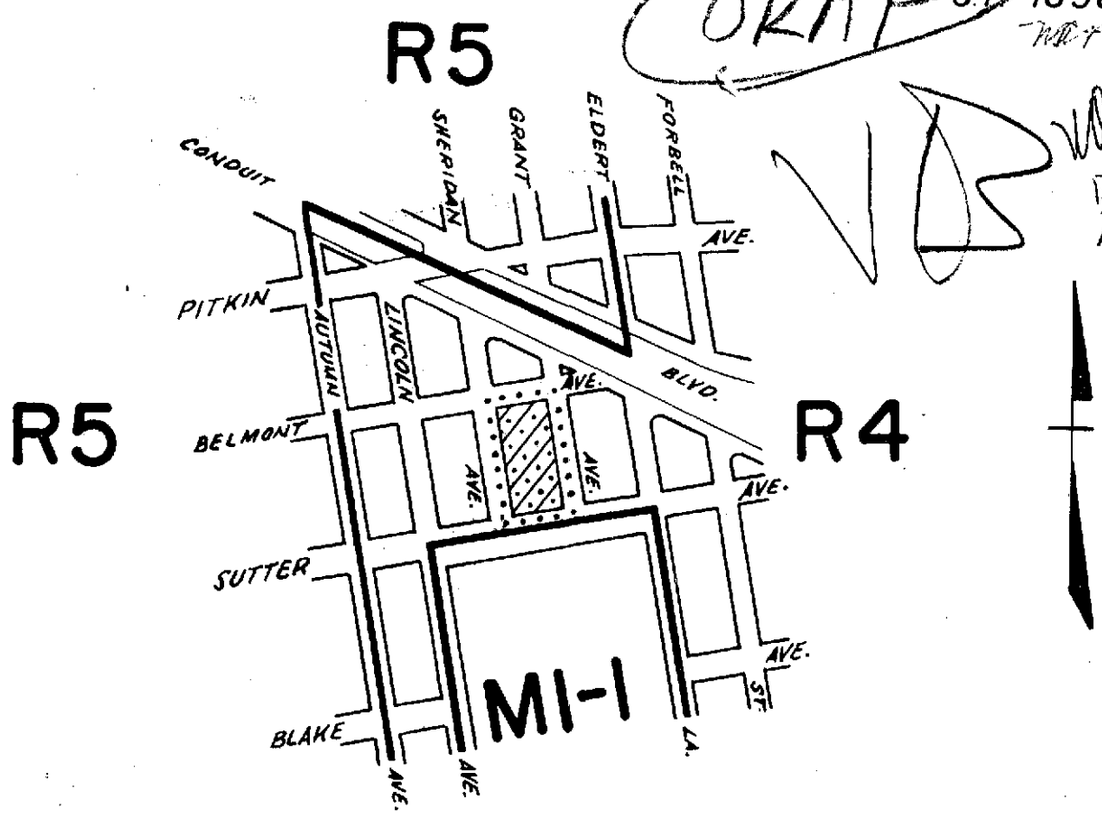

CITY PLANNING COMMISSION
CITY OF NEW YORK

DIAGRAM SHOWING PROPOSED ZONING CHANGE ON SECTIONAL MAP

18 a

BOROUGH OF BROOKLYN

New York, September 15, 1964

Samuel Steinberg
Secretary

F. De Filippis
Director, Division of Zoning

J. F. Ashworth
Chief, Office of Technical Controls

SCALE IN FEET
600 300 0 600

NOTE:

indicates Zoning District boundary.

The area enclosed by the fine dotted line is proposed to be changed by establishing a C2-1 District within an existing R4 District.

indicates a C2-1 District.

B.G. F.C.

E date 10/22/64

A-499

OK

30 day ends 11/14/64

R6 OKAP C.P. 18593

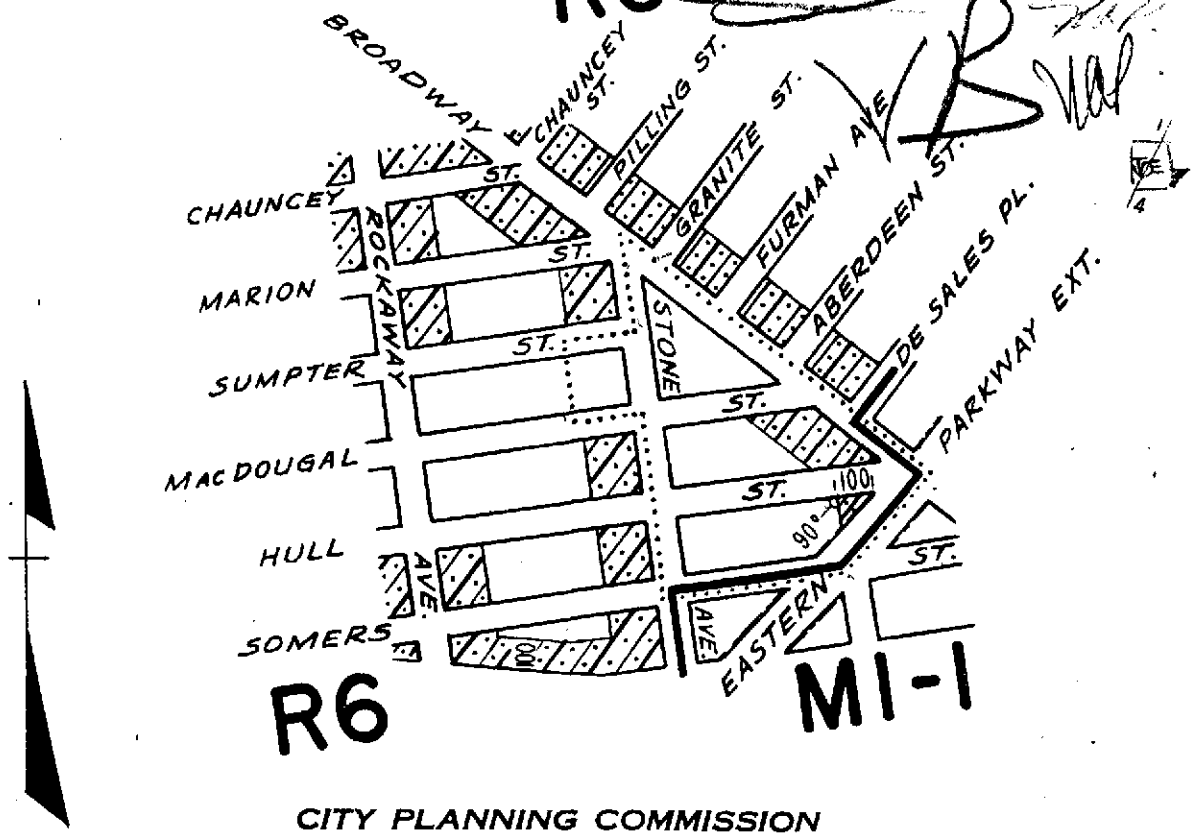

CITY PLANNING COMMISSION
CITY OF NEW YORK

DIAGRAM SHOWING PROPOSED ZONING CHANGE ON SECTIONAL MAP

17c

BOROUGH OF BROOKLYN

New York, September 15, 1964

F. De Filippo Sr. C.E.
Director, Division of Zoning

Samuel Steinberg
Secretary

I. F. Ashworth
Chief, Office of Technical Controls

SCALE IN FEET
600 300 0 600

NOTE:

▬▬▬ indicates Zoning District boundary.

····· The area enclosed by the fine dotted line is proposed to be changed from an M1-1 District to an R6 District and establishing within the proposed R6 District, a C2-3 District and eliminating from within an existing R6 District, a C2-3 District.

▨ indicates a C2-3 District.

sr F.C.R.R

ok

Eff. date - Oct 22, 64 ✓

A - 500 ✓

30 day ends 11/14/64

C. P. 18618

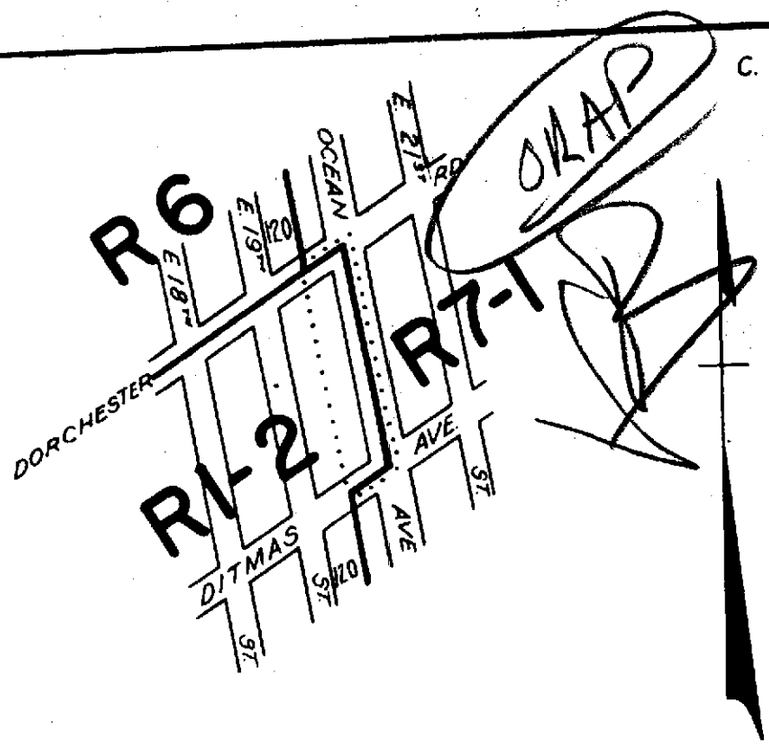

CITY PLANNING COMMISSION
CITY OF NEW YORK

DIAGRAM SHOWING PROPOSED ZONING CHANGE ON SECTIONAL MAP 22c

BOROUGH OF BROOKLYN

F. De Filippis
Director, Division of Zoning

New York, September 30, 1964

Samuel Steinberg
Secretary

SCALE IN FEET
600 300 0 600

J. J. Ashworth
Chief, Office of Technical Controls

NOTE:

——— indicates Zoning District boundary.

..... The area enclosed by the fine dotted line is proposed to be changed from an R7-1 District to an R1-2 District.

CSM F.C. N

Rush 11/27/64

A- 514

E.D. 12/17/64

C.P. 18619

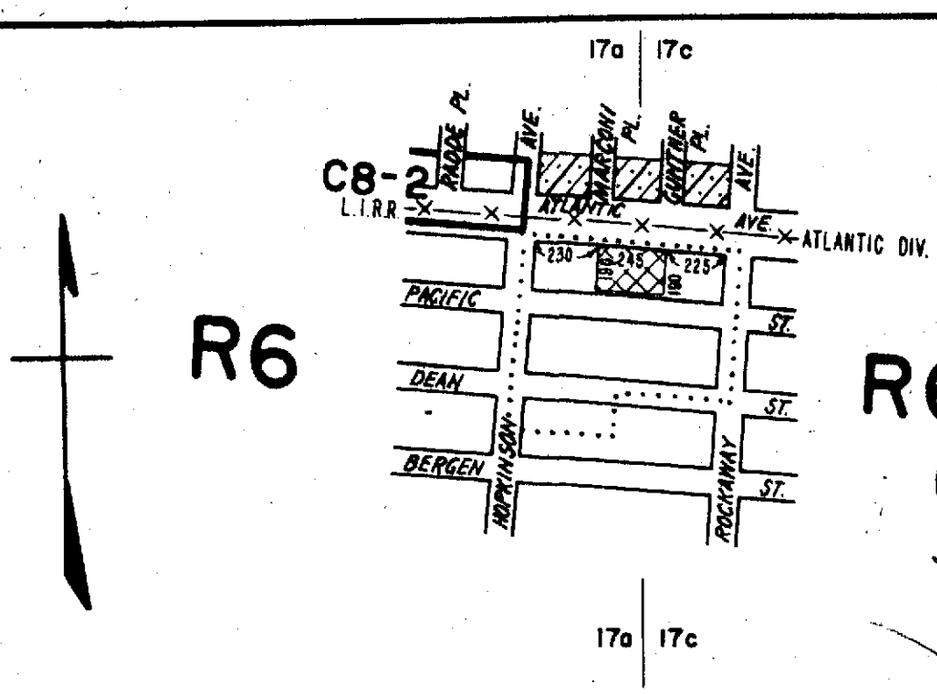

OKAP

CITY PLANNING COMMISSION
CITY OF NEW YORK

DIAGRAM SHOWING PROPOSED ZONING CHANGE ON SECTIONAL MAP

17a & 17c

BOROUGH OF BROOKLYN

New York, September 30, 1964

Samuel Steinberg
Secretary

F. De Filippo, Jr. C.E.
Director, Division of Zoning

I. F. Ashworth
Chief, Office of Technical Controls

SCALE IN FEET
600 300 0 600

NOTE:

indicates Zoning District boundary.

The area enclosed by the fine dotted line is proposed to be changed from a C4-3 District to an R6 District and establishing within the proposed R6 District, a C1-2 District and eliminating from within an existing R6 District, a C2-3 District.

indicates a C1-2 District.

indicates a C2-3 District.

TRIANGLE REPRODUCTIONS, INC. 36445 JR

FCRRW

A-583

July 22, 65

30 day ends
July 17, 65

On page 68
Sept 2464

OKAP C.P. 18620

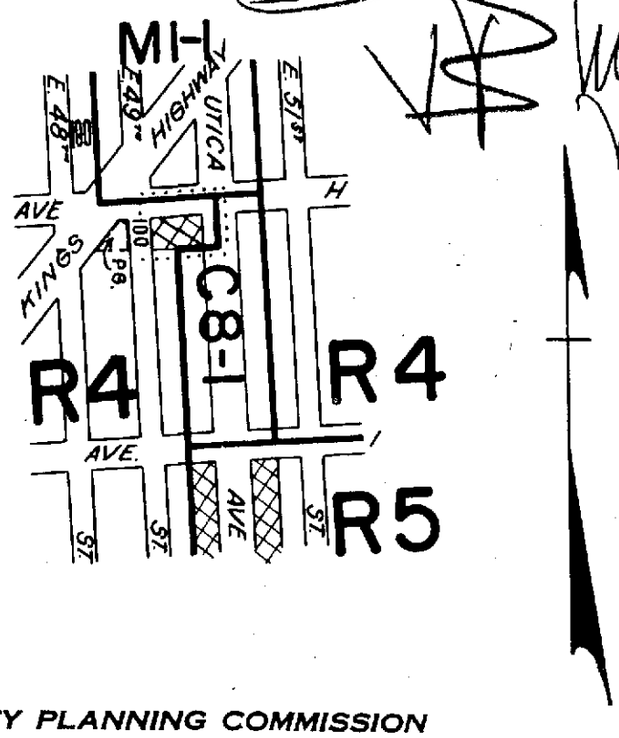

CITY PLANNING COMMISSION
CITY OF NEW YORK

DIAGRAM SHOWING PROPOSED ZONING CHANGE ON SECTIONAL MAP 23a

BOROUGH OF BROOKLYN

New York, September 30, 1964

Samuel Steinberg
Secretary

F. De Filippis, Sr. C.E.
Director, Division of Zoning

J. F. Ashworth
Chief, Office of Technical Controls

SCALE IN FEET
600 300 0 600

NOTE:

indicates Zoning District boundary.

The area enclosed by the fine dotted line is proposed to be changed from a C8-1 District to R4 and C1-2 Districts.

indicates a C1-2 District.

CM RR

30 day ends Nov. 27, '64

A-504

E. Date Nov. 6, 64

C.P. 18655

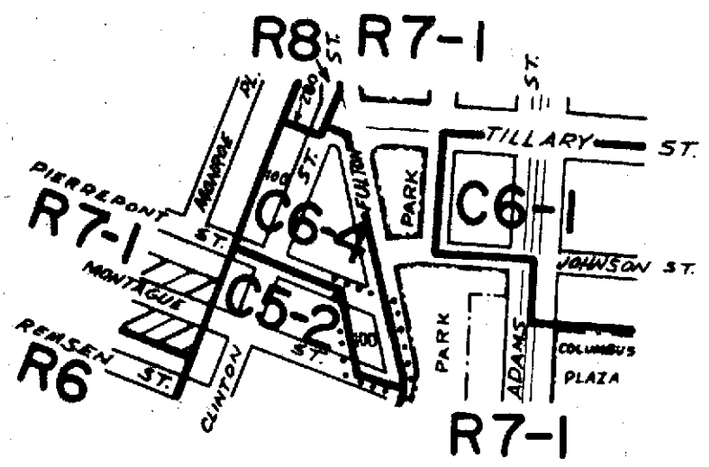

OKAP

CITY PLANNING COMMISSION
CITY OF NEW YORK

DIAGRAM SHOWING PROPOSED ZONING CHANGE ON SECTIONAL MAP

12d

BOROUGH OF BROOKLYN

New York, October 14, 1964

Samuel Stamberg
Secretary

Louis Roberti
Acting Director, Division of Zoning

J. F. Ashworth
Chief, Office of Technical Controls

SCALE IN FEET
600 300 0 600

NOTE:

indicates Zoning District boundary.

..... The area enclosed by the fine dotted line is proposed to be changed from a C5-2 District to a C6-4 District.

indicates a C1-3 District.

NAP ✓ F.C. 12

E.D. 11/19/64

30 day ends 12/12/64

A-510

OK

C.P. 18656

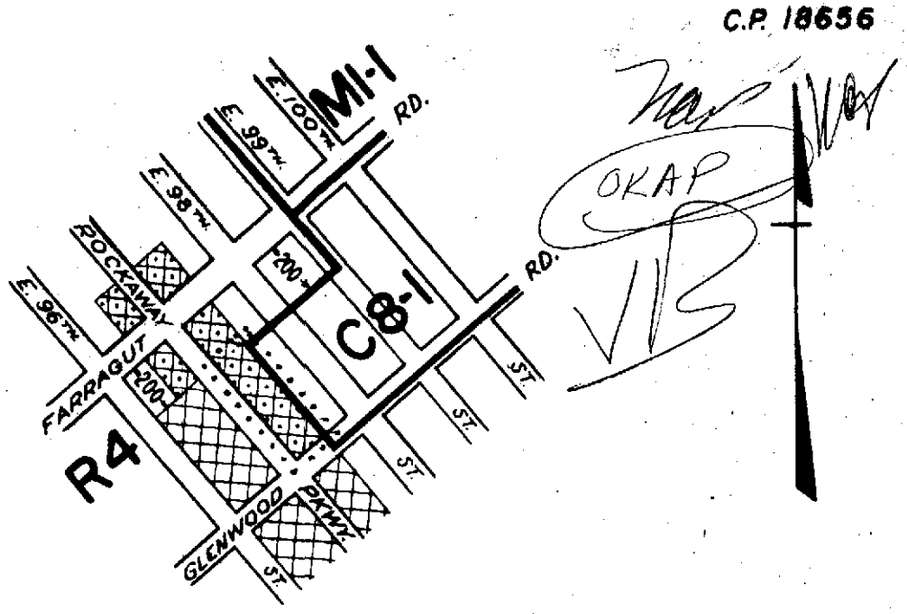

CITY PLANNING COMMISSION
CITY OF NEW YORK

DIAGRAM SHOWING PROPOSED ZONING CHANGE ON SECTIONAL MAP

23 c

BOROUGH OF BROOKLYN

Louis Roberti
Acting Director, Division of Zoning

New York, October 14, 1964

Samuel Steinberg
Secretary

I. J. Ashworth
Chief, Office of Technical Controls

SCALE IN FEET
600 300 0 600

NOTE:

——— indicates Zoning District boundary.

····· The area enclosed by the fine dotted line is proposed to be changed from a C1-2 District to a C2-2 District with an existing R4 District.

indicates a C1-2 District.

indicates a C2-2 District.

R.C. FC VRB

ends 12, 12, 64

E Date Nov. 19, 64

A-511

C.P. 18674

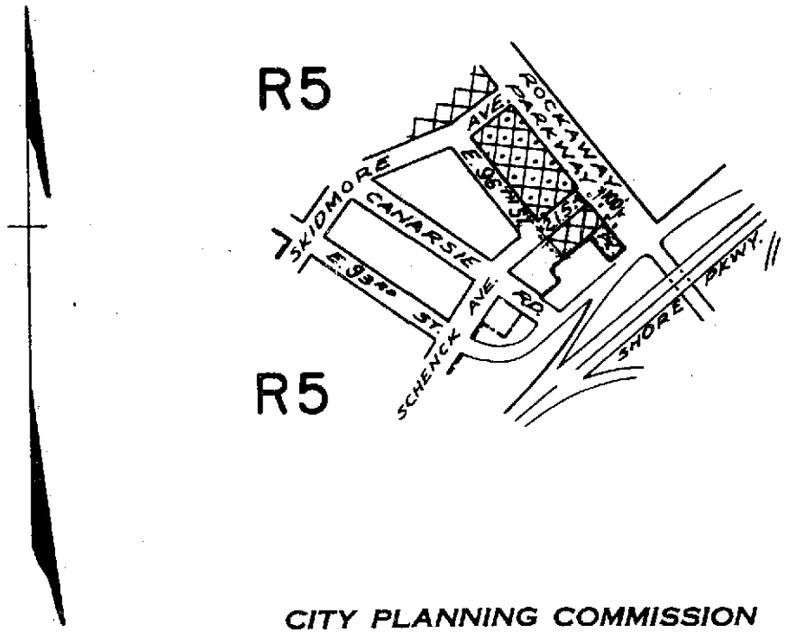

OKAP

CITY PLANNING COMMISSION
CITY OF NEW YORK

DIAGRAM SHOWING PROPOSED ZONING CHANGE ON SECTIONAL MAP

23c

BOROUGH OF BROOKLYN

New York, October 28, 1964

Acting Secretary

F. De Filippis, Sr. C.E.
Director, Division of Zoning

J. F. Ashworth
Chief, Office of Technical Controls

SCALE IN FEET
600 300 0 600

NOTE:

- indicates Zoning District boundary.
- The area enclosed by the fine dotted line is proposed to be changed by establishing a C1-2 District within an existing R5 District.
- indicates a C1-2 District.
- indicates a C2-2 District.

A.J.P. F.C. /HC

A-520

30 day ends 2/5/65

E. Date Jan 14, 1965

C.P. 18678

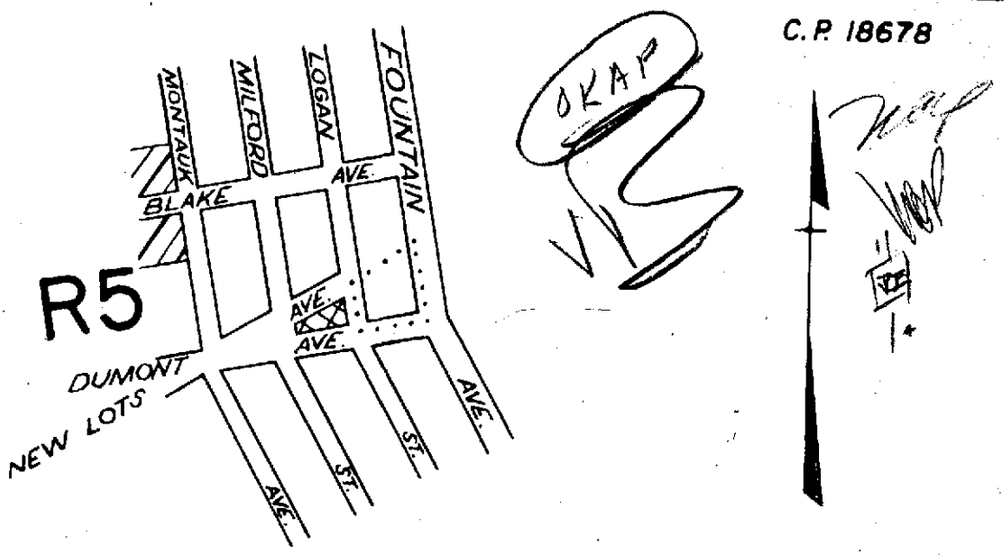

CITY PLANNING COMMISSION
CITY OF NEW YORK

DIAGRAM SHOWING PROPOSED ZONING CHANGE ON SECTIONAL MAP

17 d

BOROUGH OF BROOKLYN

New York, November 10, 1964

Benjamin Goldstein
Acting
Secretary

F. De Filippis, Sr. C.E.
Director, Division of Zoning

I. F. Ashworth
Chief, Office of Technical Controls

SCALE IN FEET
600 300 0 600

NOTE:

indicates Zoning District boundary.

The area enclosed by the fine dotted line is proposed to be changed by eliminating a CI-2 District within an existing R5 District.

indicates a CI-2 District.

indicates a CI-3 District.

R.C. F.C.

A-516

1/8/64

30 day ends

12-17-64 ok

E.D.

ok

C. P. 18704

OKAP

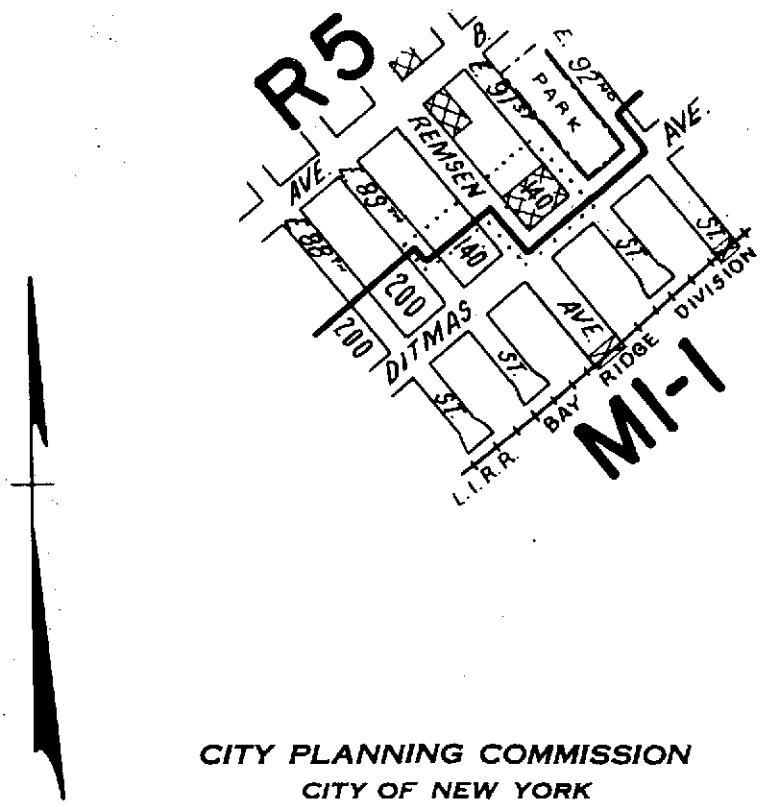

CITY PLANNING COMMISSION
CITY OF NEW YORK

DIAGRAM SHOWING PROPOSED ZONING CHANGE ON SECTIONAL MAP

23a

BOROUGH OF BROOKLYN

New York, November 25, 1964

Benjamin Goldstein
ACTING
Secretary

F. DeFilippo, Sr. C.E.
Director, Division of Zoning

I. F. Ashworth
Chief, Office of Technical Controls

SCALE IN FEET
600 300 0 600

NOTE:

▬▬▬ indicates Zoning District boundary.

····· The area enclosed by the fine dotted line is proposed to be changed from an M1-1 District to an R5 District and by establishing a C1-2 District within the proposed R5 District.

▨ indicates a C1-2 District.

CSM W F.C.

(30 day ends 2-5-65)

A-521 ✓ ok

E.D. Jan 14, 1965 ✓

C.P. 18719

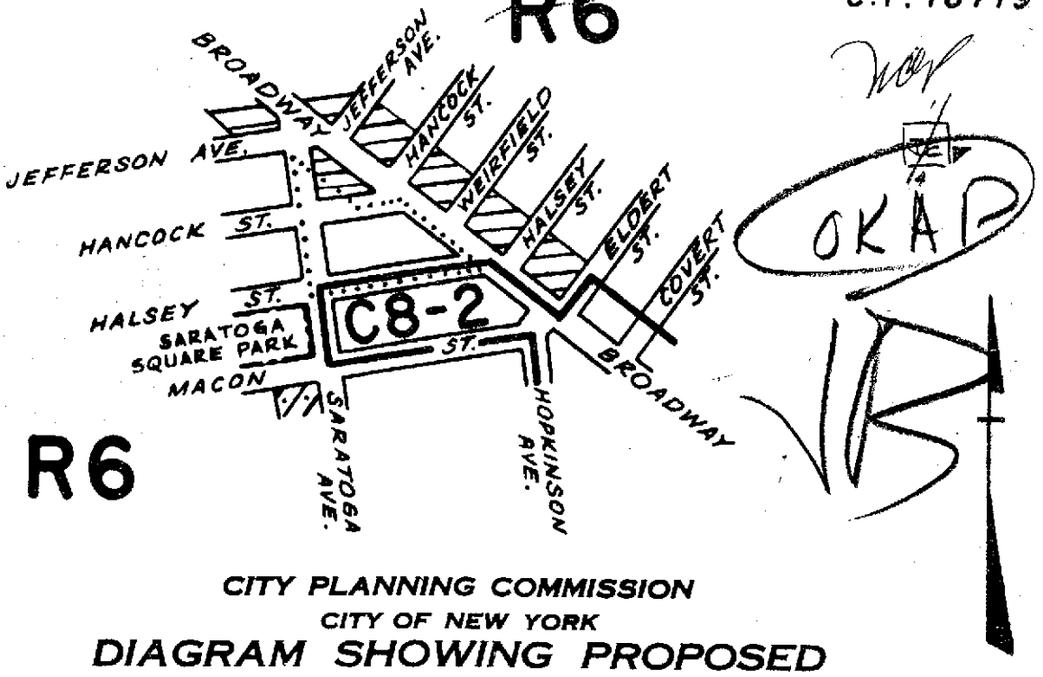

CITY PLANNING COMMISSION
CITY OF NEW YORK

DIAGRAM SHOWING PROPOSED ZONING CHANGE ON SECTIONAL MAP 17a

BOROUGH OF BROOKLYN

New York, December 9, 1964

Samuel Steinberg
Secretary

F. De Filippo Lee
Director, Division of Zoning

J. F. Ashworth
Chief, Office of Technical Controls

SCALE IN FEET
600 300 0 600

NOTE:

indicates Zoning District boundary.

The area enclosed by the fine dotted line is proposed to be changed from a C8-2 District to R6 and C1-3 Districts and eliminating a C1-3 District within the existing R6 District.

indicates a C1-3 District.

indicates a C2-3 District.

TRIANGLE REPRODUCTIONS, INC. 26449 Sr

F.C. JPB

E. Date
Jan. 28, 1965

A- 525

(Feb. 20, 65 30 day ends)

C. P. 18729

OKAP

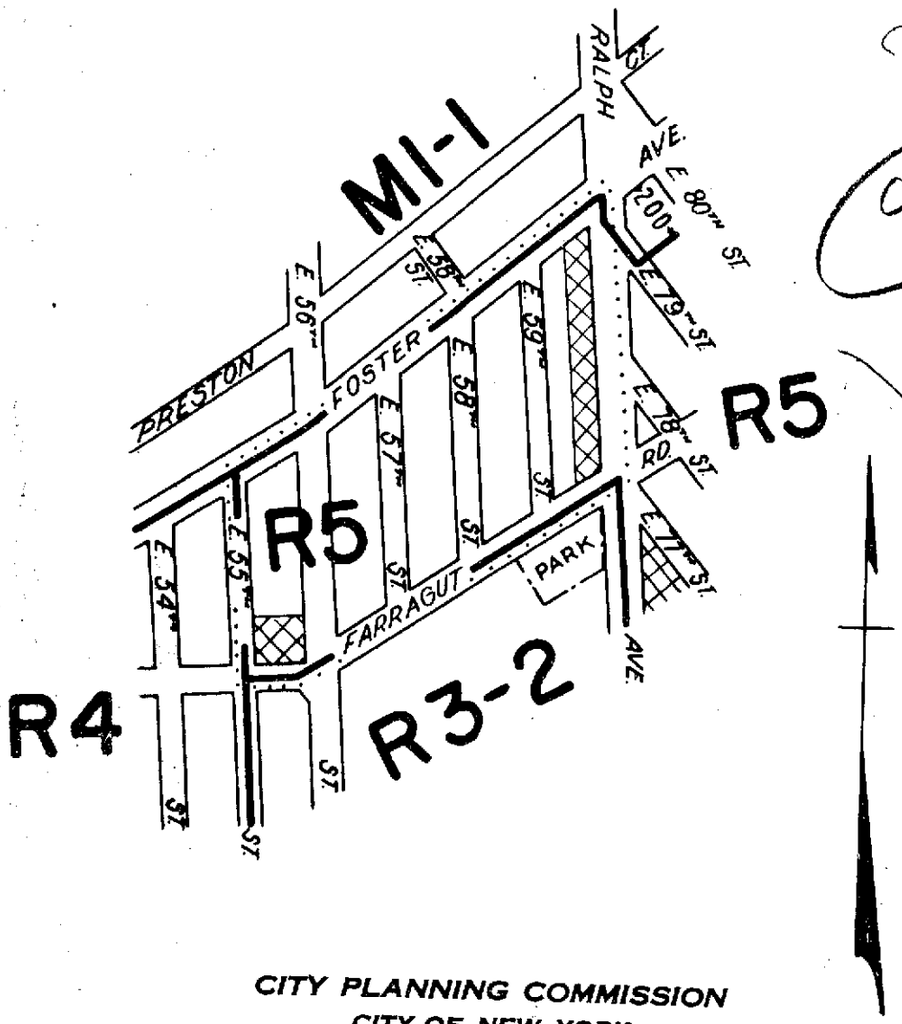

CITY PLANNING COMMISSION
CITY OF NEW YORK

DIAGRAM SHOWING PROPOSED ZONING CHANGE ON SECTIONAL MAP 23a

BOROUGH OF BROOKLYN

New York, January 6, 1965

Samuel Steinberg
Secretary

F. Le Tripp & CE
Director, Division of Zoning

Nathan Ginsberg
Acting Chief, Office of Technical Controls

SCALE IN FEET
600 300 0 600

NOTE:

indicates Zoning District boundary.

The area enclosed by the fine dotted line is proposed to be changed from an R3-2 District to an R5 District.

indicates a C1-2 District.

CSM F.C.

A-532
2/11/65

30 day OK
March 5 65

C. P. 18730

OKAP

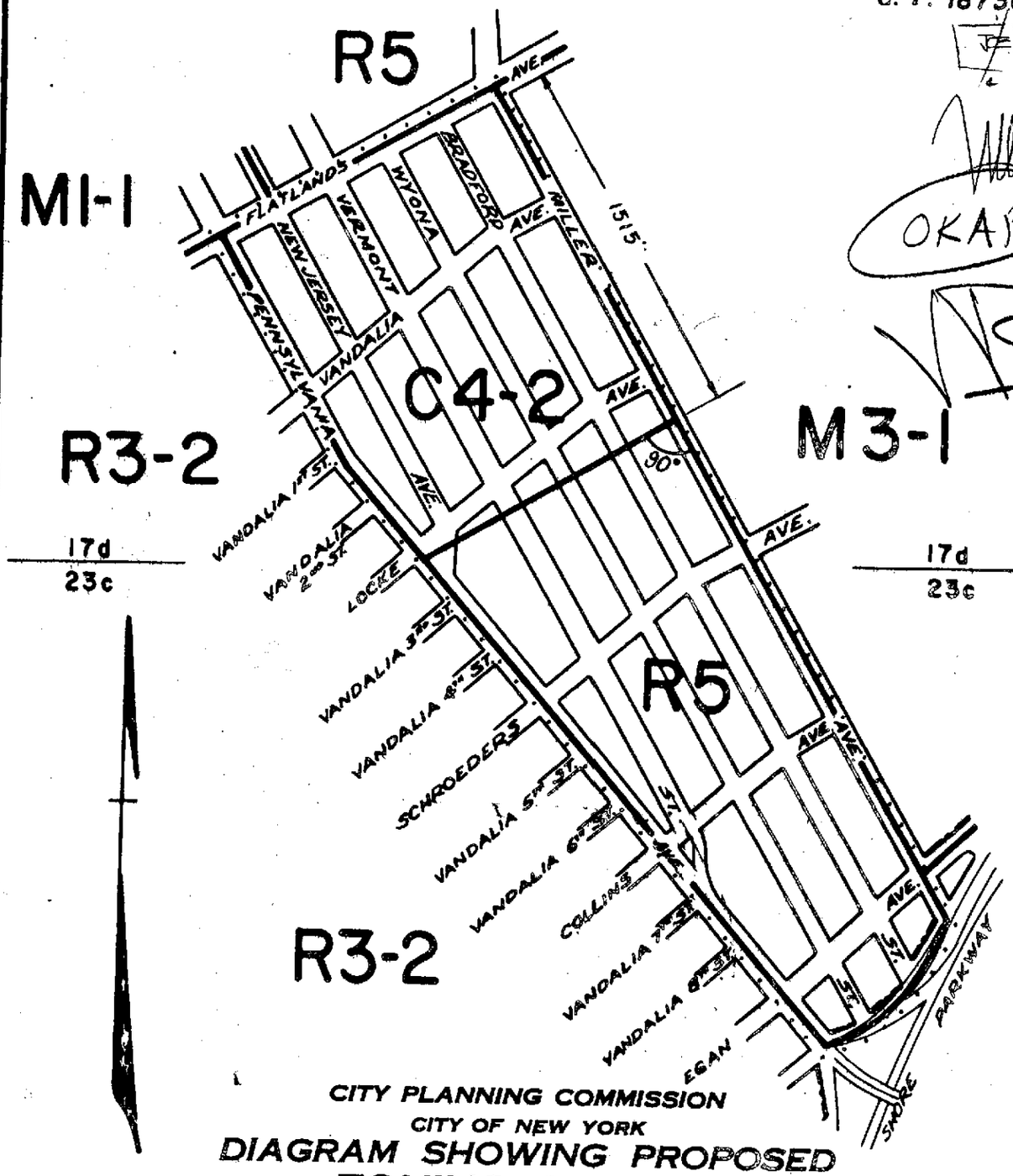

CITY PLANNING COMMISSION
CITY OF NEW YORK

DIAGRAM SHOWING PROPOSED ZONING CHANGE ON SECTIONAL MAPS

17d & 23c
BOROUGH OF
BROOKLYN

New York, December 18, 1964
Benjamin Goldstein
Acting
Secretary

F. De Filippo, Sr. C.E.
Director, Division of Zoning

I. F. Ashworth
Chief, Office of Technical Controls

SCALE IN FEET
600 300 0 600

NOTE:

▬▬▬ indicates Zoning District boundary.

····· The area enclosed by the fine dotted line is proposed to be changed from an R3-2 District to C4-2 and R5 Districts.

OK

TRIANGLE REPRODUCTIONS, INC. 26446

ends. April 30, 66 A-656 E.P. April 14, 66

C.P. 18731

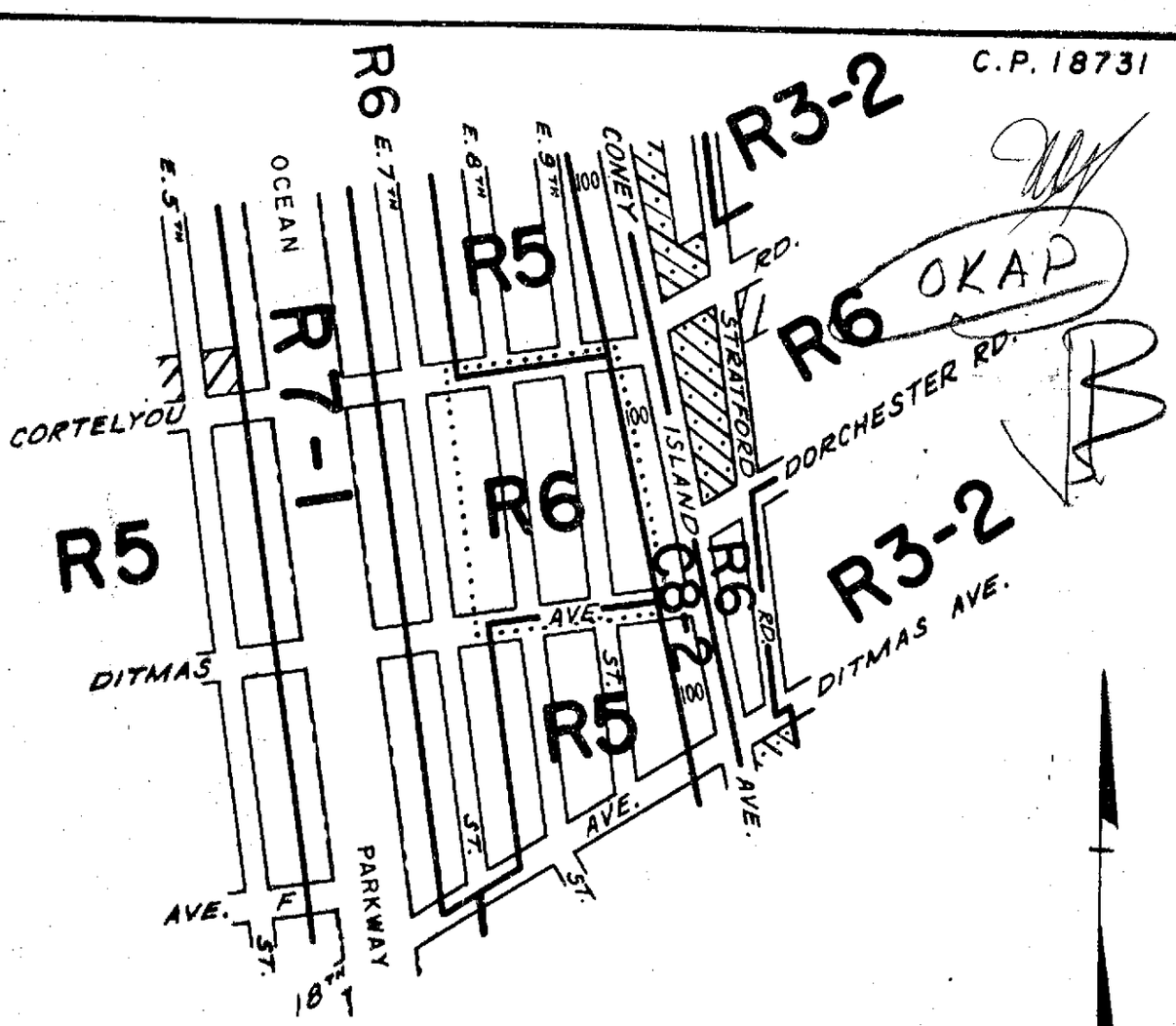

CITY PLANNING COMMISSION
CITY OF NEW YORK

DIAGRAM SHOWING PROPOSED ZONING CHANGE ON SECTIONAL MAP 22c

BOROUGH OF BROOKLYN

New York, January 6, 1965

Samuel Sternberg
Secretary

F. De Filippo & CE
Director, Division of Zoning

Nathan Ginsberg
Acting Chief, Office of Technical Controls

SCALE IN FEET
600 300 0 600

NOTE:

▬▬ indicates Zoning District boundary.

····· The area enclosed by the fine dotted line is proposed to be changed from an R5 District to an R6 District.

▨ indicates a C1-3 District.

▨ indicates a C2-3 District.

RR sr F.C.

A-533
E date
2/11/65

30 day
March 5, 65

C. P. 18733

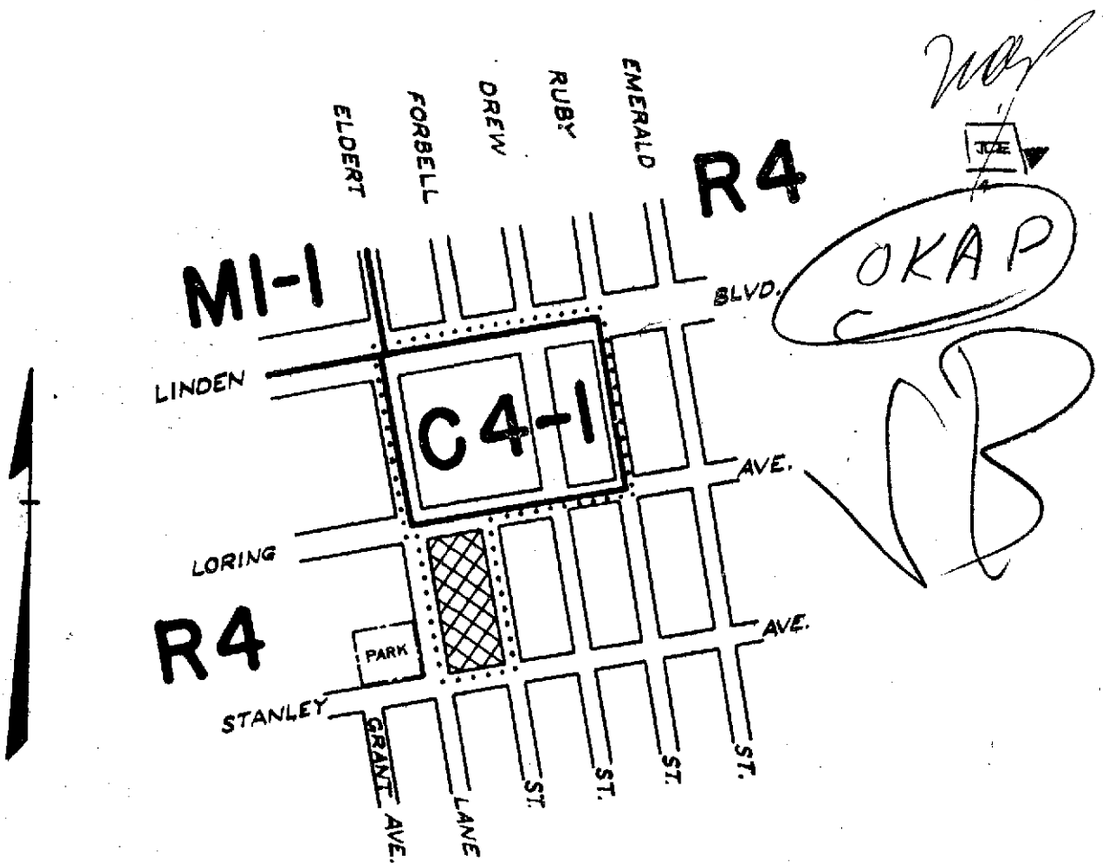

CITY PLANNING COMMISSION
CITY OF NEW YORK

DIAGRAM SHOWING PROPOSED ZONING CHANGE ON SECTIONAL MAP

18b

BOROUGH OF BROOKLYN

New York, December 18, 1964

Benjamin Goldstein
Acting Secretary

SCALE IN FEET
600 300 0 600

F. De Filippo, Sec.
Director, Division of Zoning

I. F. Ashworth
Chief, Office of Technical Controls

NOTE:

▬▬▬ indicates Zoning District boundary.

····· The area enclosed by the fine dotted line is proposed to be changed from C4-2 and R4 Districts to a C4-1 District and establishing a C1-2 District within the existing R4 District.

▩ indicates a C1-2 District.

JB F.C.

A-526
E. Date Jan 28 65

(30 day ends Feb. 20 65) ok

C.P. 18746

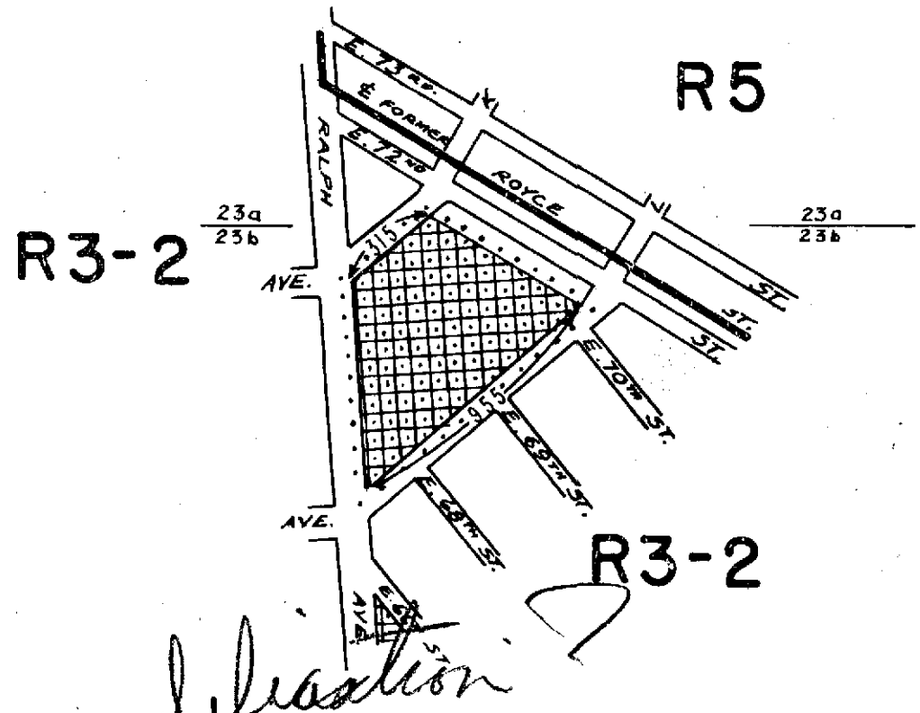

OKAP

VB

Modification

CITY PLANNING COMMISSION
CITY OF NEW YORK

DIAGRAM SHOWING PROPOSED ZONING CHANGE ON SECTIONAL MAPS

23a-23b

BOROUGH OF BROOKLYN

New York, January 6, 1965

Samuel Steinberg
Secretary

SCALE IN FEET
600 300 0 600

Director, Division of Zoning

Nathan Ginsberg
Acting Chief, Office of Technical Controls

NOTE:

indicates Zoning District boundary.

..... The area enclosed by the fine dotted line is proposed to be changed by establishing a C2-2 District within an existing R3-2 District.

indicates a C2-2 District.

A.J.P. F.C.

(Rush)

A-601

E. date Oct. 28, 65

OK

Ends 10/16/65

C.P. 18751

OKAP

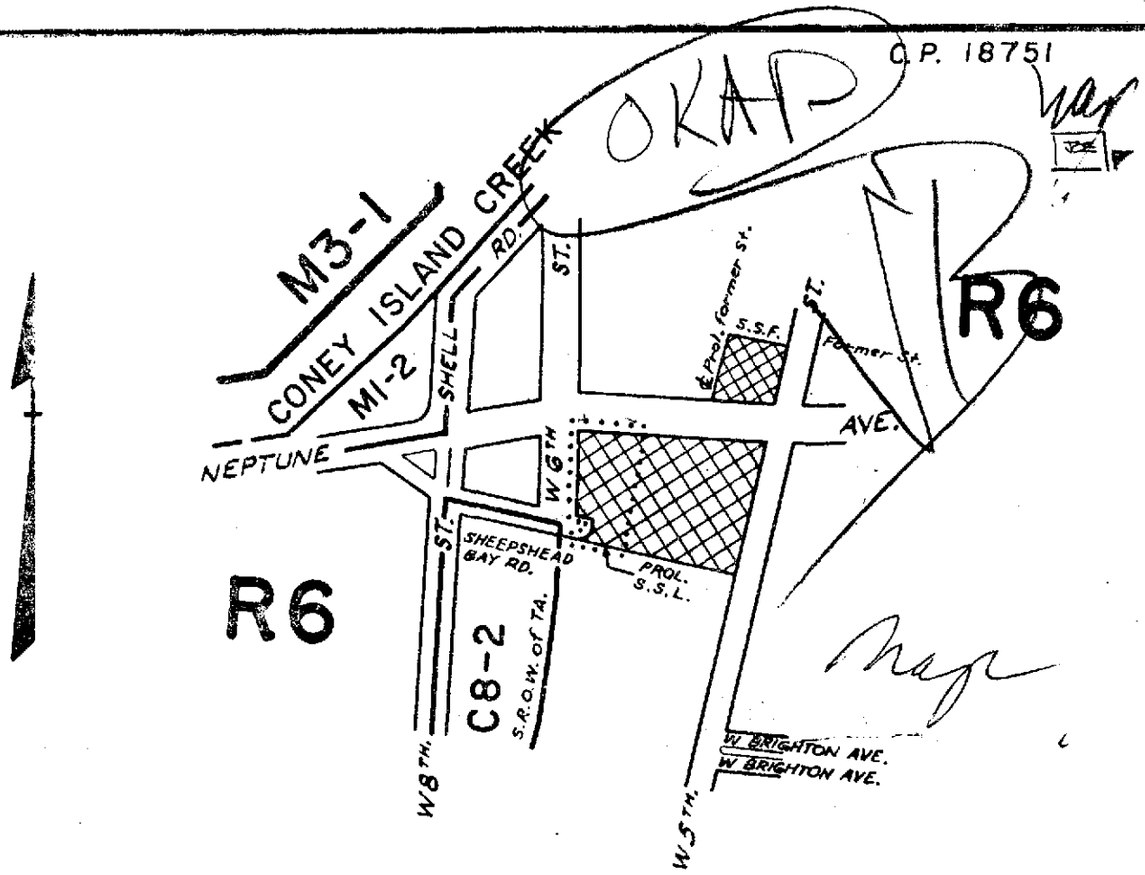

CITY PLANNING COMMISSION
CITY OF NEW YORK

DIAGRAM SHOWING PROPOSED ZONING CHANGE ON SECTIONAL MAP

28d

BOROUGH OF BROOKLYN

New York, January 20, 1965

Samuel Steinberg
Secretary

F. De Filippis
Director, Division of Zoning

J. F. Ashworth
Chief, Office of Technical Controls

SCALE IN FEET
600 300 0 600

NOTE:

indicates Zoning District boundary.

..... The area enclosed by the fine dotted line is proposed to be changed by establishing a C1-2 District within an existing R6 District.

indicates a C1-2 District.

F.C. 305

A-540 ✓

March 11, 1965 ✓

4/3/65

OK

OKAP C.P. 18773

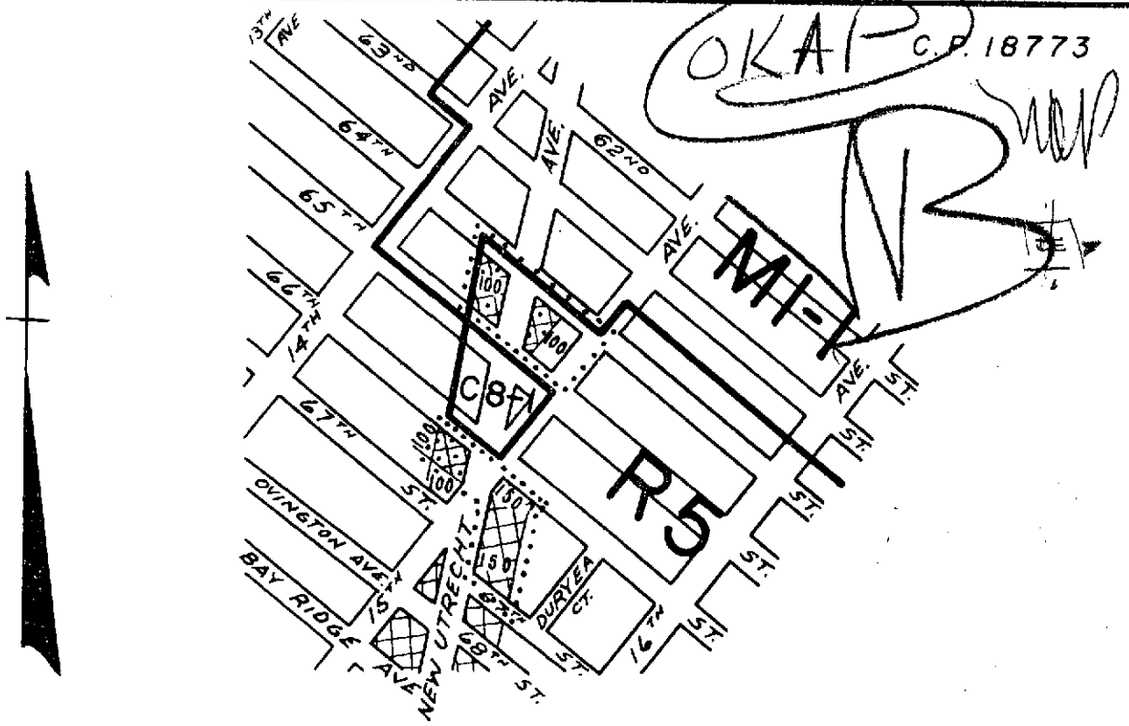

CITY PLANNING COMMISSION

CITY OF NEW YORK

DIAGRAM SHOWING PROPOSED ZONING CHANGE ON SECTIONAL MAP

22d

BOROUGH OF BROOKLYN

Modified By C.P.C. – March 31, 1965

New York, February 3, 1965

Samuel Steinberg
Secretary

F. De Filippis S.C.E.
Director, Division of Zoning

I. F. Ashworth
Chief, Office of Technical Controls

SCALE IN FEET

600 300 0 600

NOTE:

▬▬▬ indicates Zoning District boundary.

····· The area enclosed by the fine dotted line is proposed to be changed from a C8-1 District to an R5 District and establishing C1-2 and C2-2 Districts within the proposed and existing R5 Districts.

indicates C1-2 District.

indicates C2-2 Distrist.

TRIANGLE REPRODUCTIONS, INC. 25445 N.A.P. F.C.

A-548 ✓

5/1/65

April 8, 1965 ✓

OK

OKAP

C.P. 18775

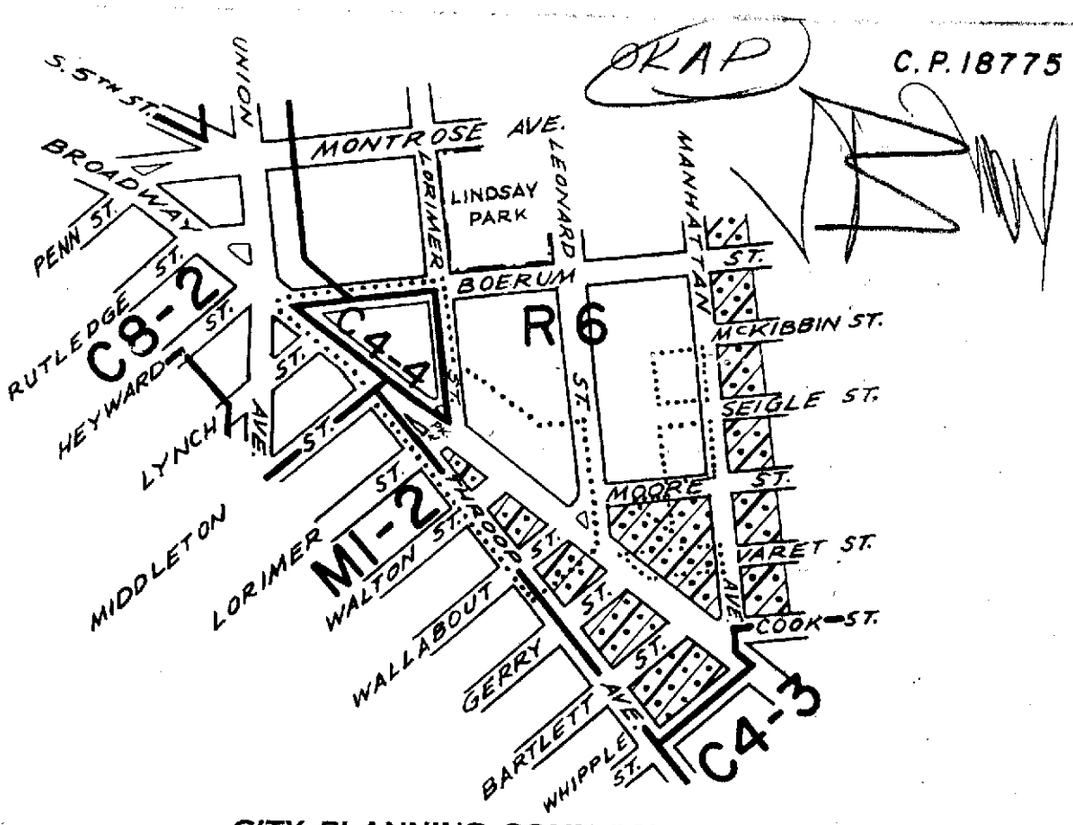

CITY PLANNING COMMISSION

CITY OF NEW YORK

DIAGRAM SHOWING PROPOSED ZONING CHANGE ON SECTIONAL MAP

13b

BOROUGH OF BROOKLYN

Mod. by C.P.C. March 16, 1965

New York, February 3, 1965

Samuel Steinberg

Secretary

F. L. Wipp Sr. C.E.

Director, Division of Zoning

I. F. Ashworth

Chief, Office of Technical Controls

SCALE IN FEET

600 300 0 600

NOTE:

indicates Zoning District boundary.

The area enclosed by the fine dotted line is proposed to be changed by eliminating C2-3 Districts from within an existing R6 District; changing from a C8-2 District to R6 and C4-4 District; and establishing C2-3 Districts within the proposed and existing R6 Districts.

indicates a C2-3 District.

C.H.

A-546

Effective date - March 25, 65

30 day ends April 16, 1965

OKAP

C.P. 18794

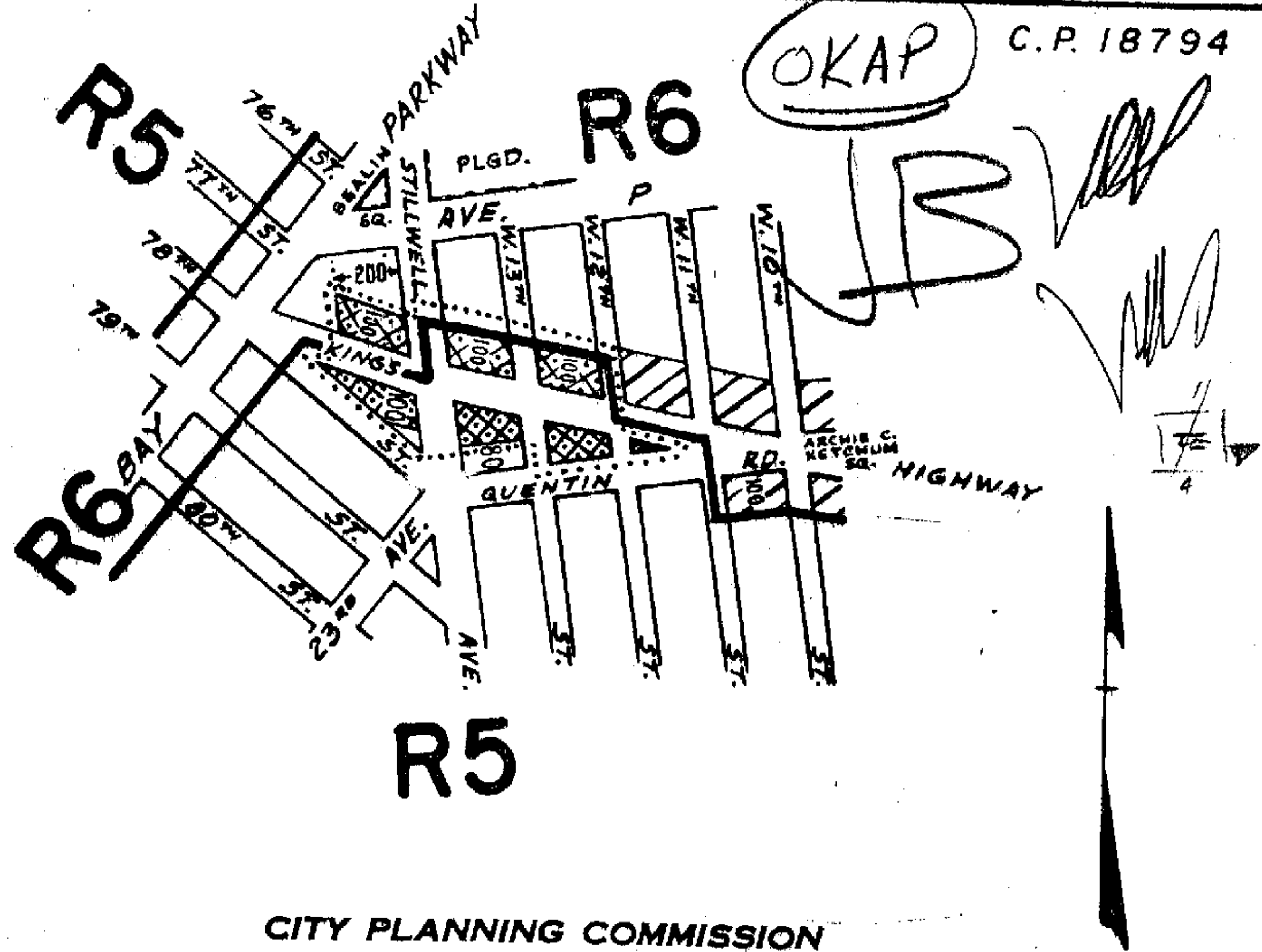

CITY PLANNING COMMISSION

CITY OF NEW YORK

DIAGRAM SHOWING PROPOSED ZONING CHANGE ON SECTIONAL MAP 22d

BOROUGH OF BROOKLYN

New York, March 3, 1965

Samuel Steinberg
Secretary

F. De Filippo S.C.E.
Director, Division of Zoning

I. J. Ashworth
Chief, Office of Technical Controls

SCALE IN FEET
600 300 0 600

NOTE:

▬▬ indicates Zoning District boundary.

.... The area enclosed by the fine dotted line is proposed to be changed from a C8-2 District to R5 and C2-2 Districts, and establishing a C2-2 District within the existing R5 and R6 Districts.

(crosshatched) indicates a C2-2 District.

(diagonal hatched) indicates a C1-3 District.

sr F.C. SCG

A-549 ✓

April 8, 65 ✓

5/1/65 OK.

C. P. 18839

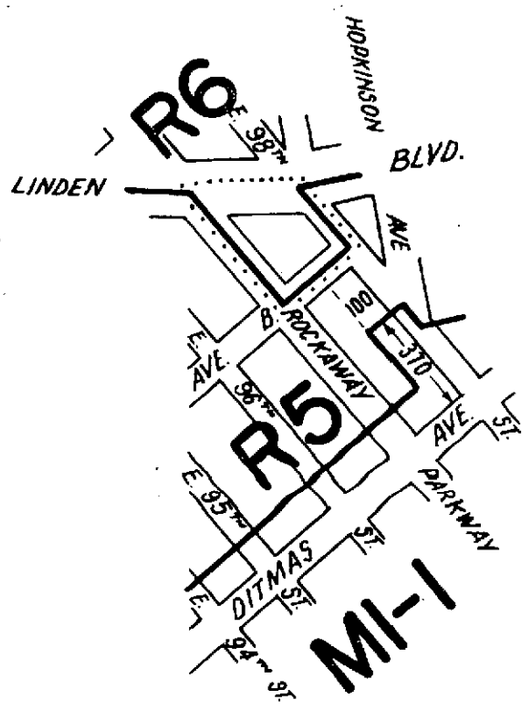

OKAP

CITY PLANNING COMMISSION
CITY OF NEW YORK

DIAGRAM SHOWING PROPOSED ZONING CHANGE ON SECTIONAL MAP

17d

BOROUGH OF BROOKLYN

New York, March 16, 1965

Samuel Steinberg
Secretary

F. De Filippis, Sr. C.E.
Director, Division of Zoning

I. F. Ashworth
Chief, Office of Technical Controls

SCALE IN FEET
600 300 0 600

NOTE:

▬▬▬ indicates Zoning District boundary.

····· The area enclosed by the fine dotted line is proposed to be changed from an R5 District to an R6 District.

csm

A-553

E. Date
april 22, 65

OK

ends 5/14/65

3 BED
1 KITCH
1 FAMILY

54
3
3

110
62
47

C.P. 18881

OKAP

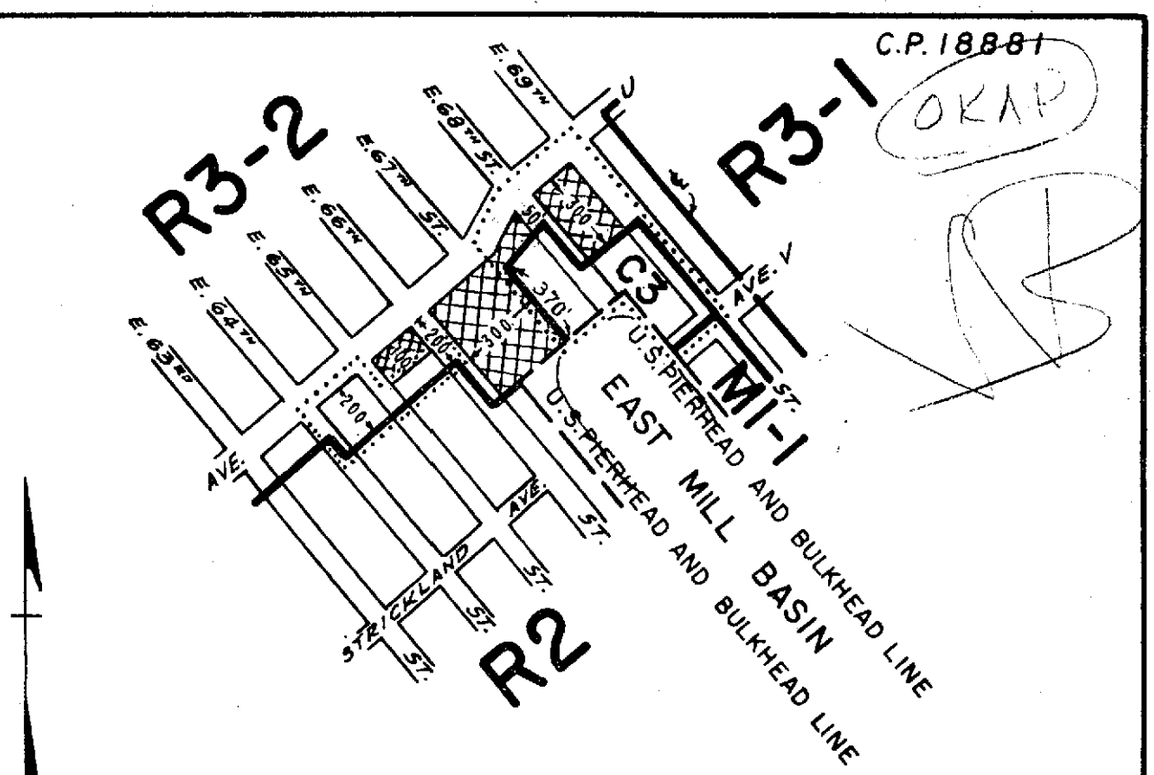

CITY PLANNING COMMISSION

CITY OF NEW YORK

DIAGRAM SHOWING PROPOSED ZONING CHANGE ON SECTIONAL MAP 23d

MOD. BY B. OF EST. JULY 22, 1965 (CAL. NO. 179)

MOD. C.P.C. JUNE 2, 1965 (CAL. NO. 26)

BOROUGH OF BROOKLYN

New York, April 14, 1965

F. De Filippo Jr. C.E.
Director, Division of Zoning

Samuel Steinberg
Secretary

I. F. Ashworth
Chief, Office of Technical Controls

SCALE IN FEET

600 300 0 600

NOTE:

indicates Zoning District boundary.

..... The area enclosed by the fine dotted line is proposed to be changed from an M1-1 District to C3, R3-2 and C1-2 Districts and eliminating a C1-2 District within an existing R3-2 District.

indicates a C1-2 District.

sr F.C. R.R.

A-565

July 22, 65

ends July 26 65

C.P. 18893

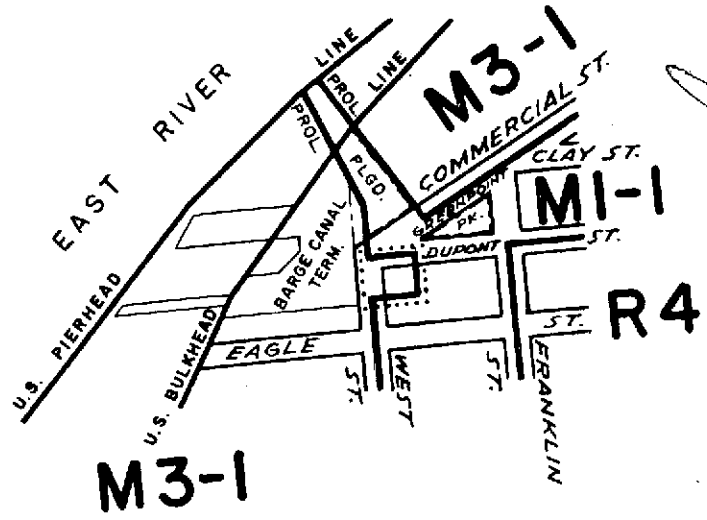

F.C.

OKAP

CITY PLANNING COMMISSION
CITY OF NEW YORK

DIAGRAM SHOWING PROPOSED ZONING CHANGE ON SECTIONAL MAP

12c

BOROUGH OF BROOKLYN

New York, APRIL 14, 1965

Samuel Stanberg
Secretary

F. Le Filippo - Sr. C.E.
Director, Division of Zoning

J. F. Ashworth
Chief, Office of Technical Controls

SCALE IN FEET
600 300 0 600

NOTE:

——— indicates Zoning District boundary.

····· The area enclosed by the fine dotted line is proposed to be changed from an M1-1 District to an M3-1 District.

V.J.T. F.C. NB

OR

A-557

Date May 20, 65

ends June 12

C.P. 18927

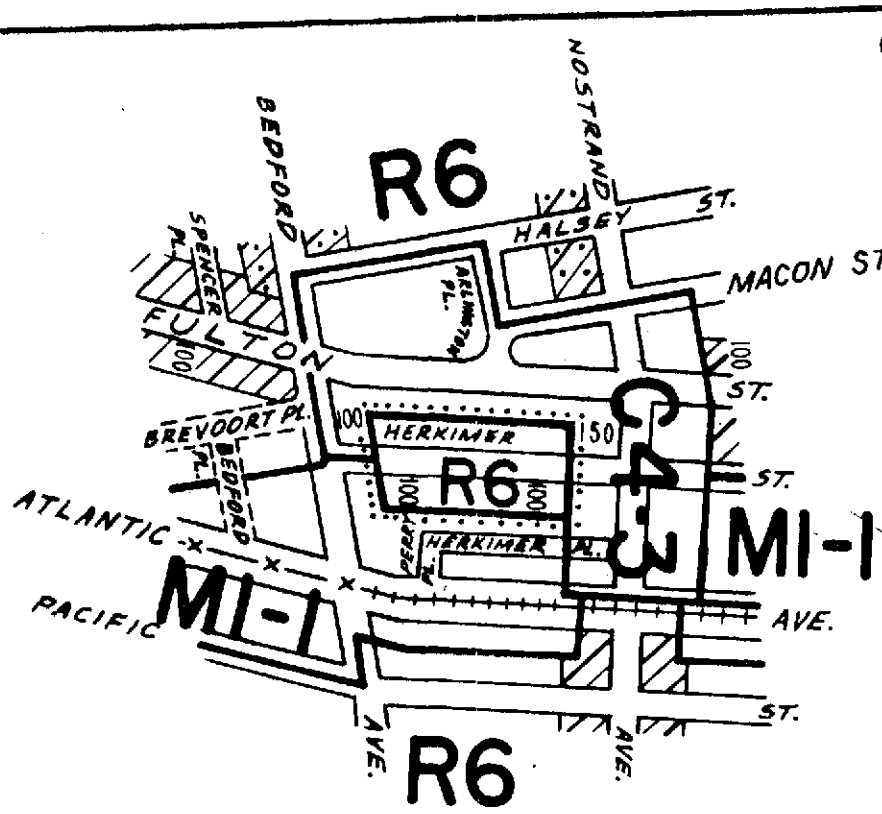

F.C.

CITY PLANNING COMMISSION
CITY OF NEW YORK

DIAGRAM SHOWING PROPOSED ZONING CHANGE ON SECTIONAL MAP 17a

BOROUGH OF BROOKLYN

Louis Roberti
Actg. Director, Division of Zoning

New York, May 12, 1965

Samuel Steinberg
Secretary

Nathan Ginsberg
Acting Chief, Office of Technical Controls

SCALE IN FEET
600 300 0 600

NOTE:

indicates Zoning District boundary.

..... The area enclosed by the fine dotted line is proposed to be changed from C4-3 and M1-1 Districts to an R6 District.

indicates a C1-3 District.

indicates a C2-3 District.

sr F.C.

A-575

ED. June 24, 65

July 17, 65

C.P. 18928

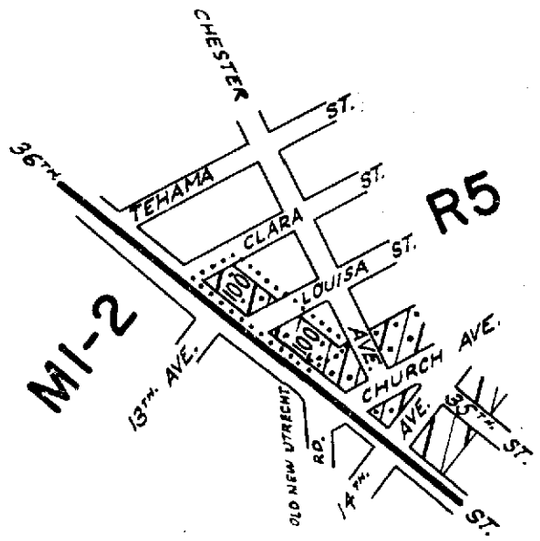

FC

OKAP

CITY PLANNING COMMISSION
CITY OF NEW YORK

DIAGRAM SHOWING PROPOSED ZONING CHANGE ON SECTIONAL MAP

22c

BOROUGH OF BROOKLYN

New York, May 12, 1965

Samuel Steinberg
Secretary

Louis Roberts
Acting Director, Division of Zoning

Martha Ginsberg
Acting Chief, Office of Technical Controls

SCALE IN FEET
600 300 0 600

NOTE:

——— indicates Zoning District boundary.

..... The area enclosed by the fine dotted line is proposed to be changed by establishing a C2-3 District within an existing R5 District.

indicates a C2-3 District.

indicates a C1-3 District.

JB FC

A-576
June 24, 65

July 17, 65

C.P. 18930

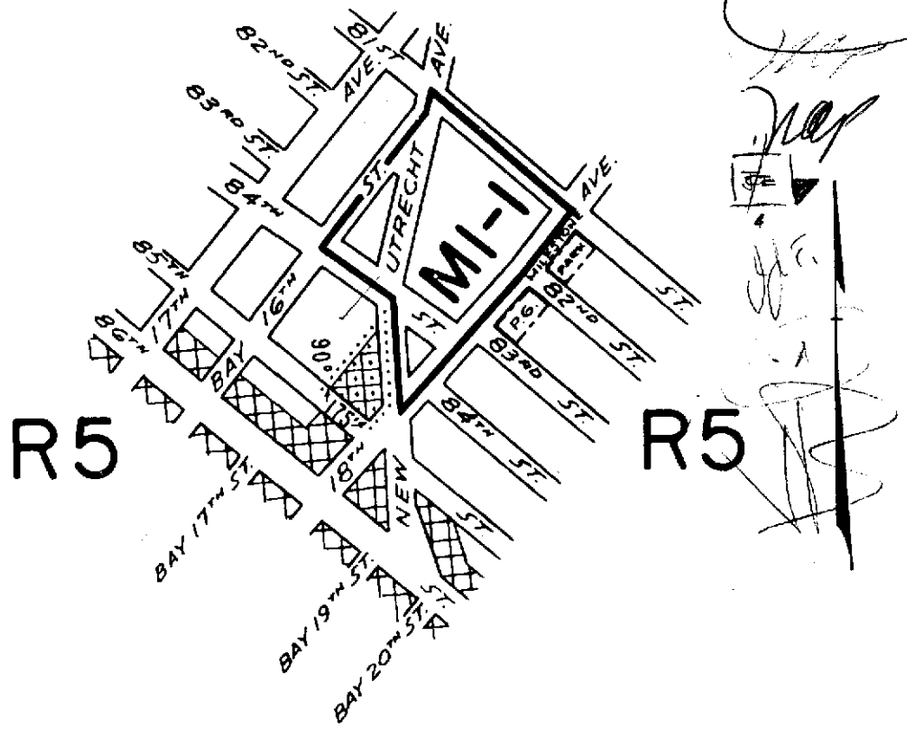

CITY PLANNING COMMISSION
CITY OF NEW YORK

DIAGRAM SHOWING PROPOSED ZONING CHANGE ON SECTIONAL MAP

22b

BOROUGH OF BROOKLYN

New York, May 12, 1965

Samuel Stoneberg
Secretary

Louis Roberti
Acting Director, Division of ZONING

Nathan Ginsberg
Acting Chief, Office of Technical Controls

SCALE IN FEET
600 300 0 600

NOTE:

indicates Zoning District boundary.

..... The area enclosed by the fine dotted line is proposed to be changed by establishing a C2-2 District within an existing R5 District.

indicates a C1-2 District.

indicates a C2-2 District.

V.J.T. F.C. VH

A-577

June 24, 65

July 17, 65

C. P. 18938

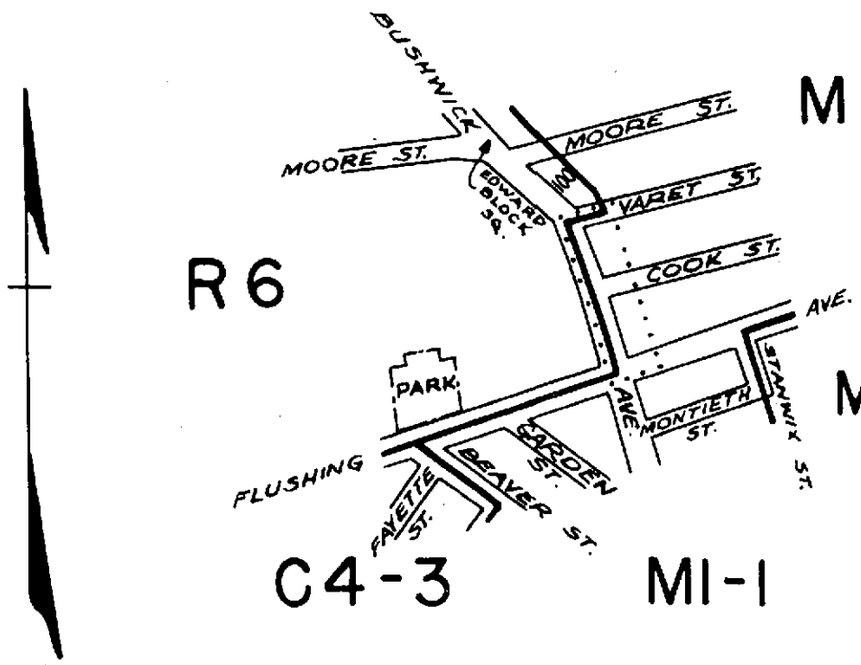

CITY PLANNING COMMISSION
CITY OF NEW YORK

DIAGRAM SHOWING PROPOSED ZONING CHANGE ON SECTIONAL MAP

13b

BOROUGH OF BROOKLYN

New York, May 12, 1965

Samuel Stamberg
Secretary

Louis Robbins
Actg. Director, Division of Zoning

Nathan Ginsberg
Acting Chief, Office of Technical Controls

SCALE IN FEET
600 300 0 600

NOTE:

——— indicates Zoning District boundary.

..... The area enclosed by the fine dotted line is proposed to be changed from an R6 District to an M1-1 District.

A. J. P. RR

A-578
June 24, 65

July 17, 65

OKAP

C. P. 18969

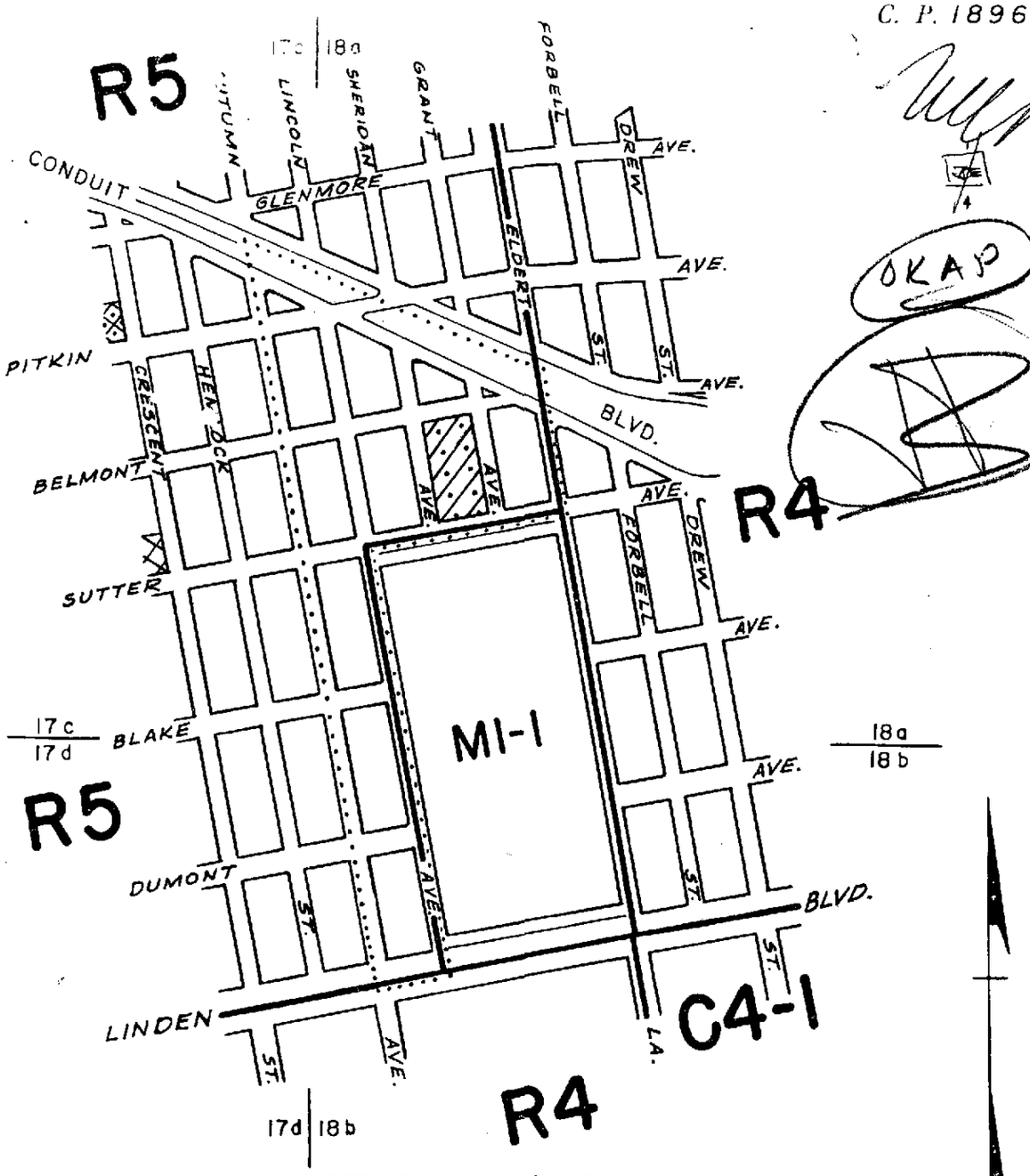

OKAP

CITY PLANNING COMMISSION
CITY OF NEW YORK

DIAGRAM SHOWING PROPOSED ZONING CHANGE ON SECTIONAL MAPS 17c, 18a, 18b

BOROUGH OF BROOKLYN

New York, June 16, 1965

Director, Division of Zoning

Samuel Steinberg
Secretary

Nathan Ginsberg
Acting Chief, Office of Technical Controls

SCALE IN FEET
600 300 0 600

NOTE:

indicates Zoning District boundary.

The area enclosed by the fine dotted line is proposed to be changed from an R4 District to an R5 District.

indicates a C2-1 District.

indicates a C1-2 District.

indicates a C2-2 District.

sr

A-591

E. Date. Aug 26, 65

Sept 18, 65

C.P. 19020

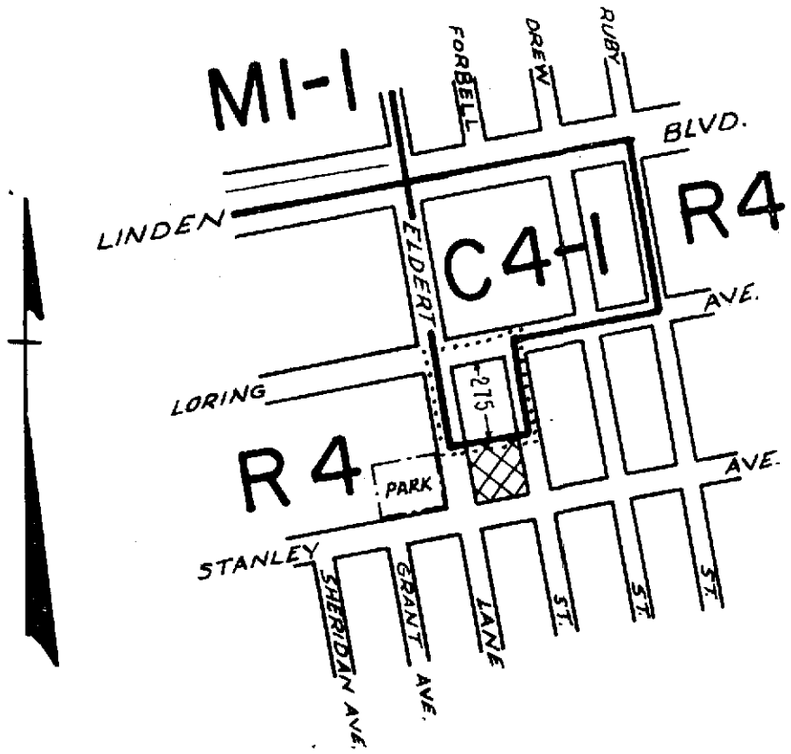

F C

F.C.

OKAP

CITY PLANNING COMMISSION
CITY OF NEW YORK

DIAGRAM SHOWING PROPOSED ZONING CHANGE ON SECTIONAL MAP

18b

BOROUGH OF BROOKLYN

New York, August 18, 1965

Benjamin Goldstein
ACTING
Secretary

F. De Filippo
Director, Division of ZONING

J. F. Ashworth
Chief, Office of Technical Controls

SCALE IN FEET
600 300 0 600

NOTE:

——— indicates Zoning District boundary.

..... The area enclosed by the fine dotted line is proposed to be changed from C1-2 and R4 Districts to a C4-1 District.

▨ indicates a C1-2 District.

N.A.P.

A-598

Oct 14, 65

Nov. 4, 65

C. P. 19035

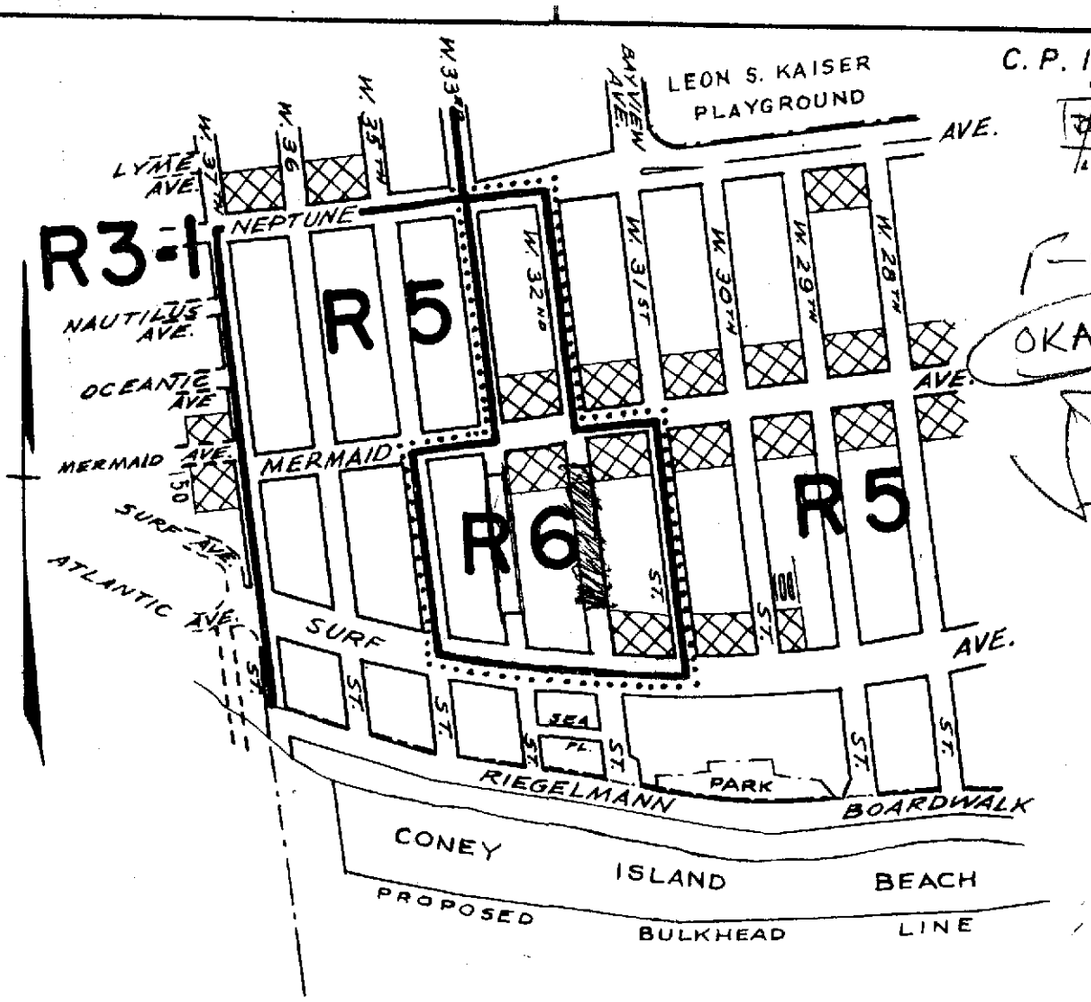

F-C

OKAP

CITY PLANNING COMMISSION

CITY OF NEW YORK

DIAGRAM SHOWING PROPOSED ZONING CHANGE ON SECTIONAL MAP

28d

BOROUGH OF BROOKLYN

New York, August 18, 1965

Benjamin Gilchrist
Acting Secretary

F. De Filippo
Director, Division of Zoning

J. F. Ashworth
Chief, Office of Technical Controls

SCALE IN FEET

600 300 0 600

NOTE:

▬▬ indicates Zoning District boundary.

····· The area enclosed by the fine dotted line is proposed to be changed from an R5 District to an R6 District.

▨ indicates a C1-2 District.

C.H.

F.C.

A-599
E. date
Oct 14, 65

Ends Nov. 4 65

C.P. 19047

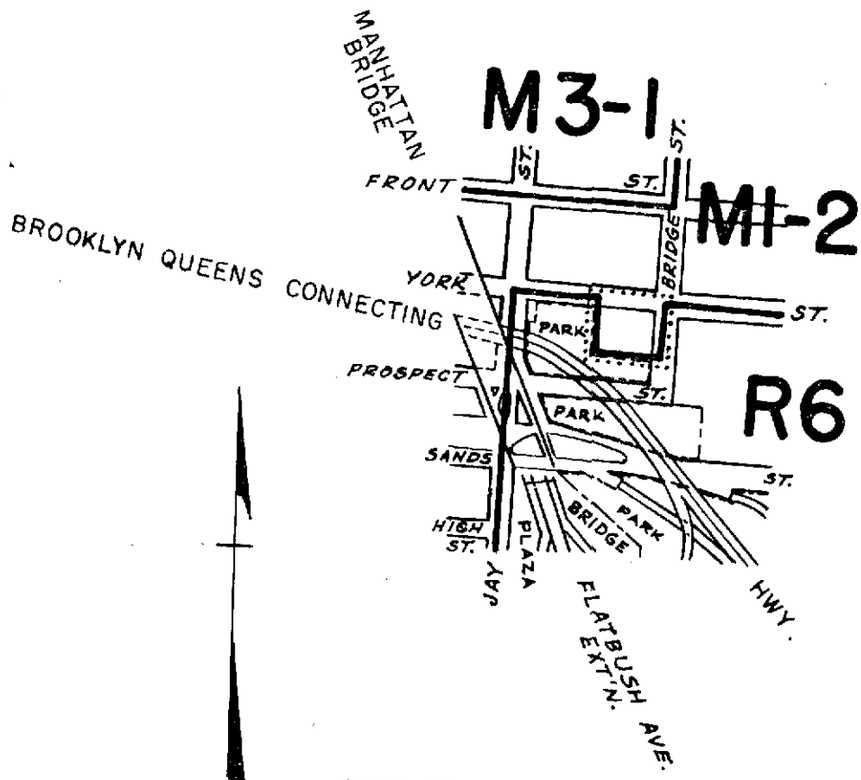

OKAP

F.C.

CITY PLANNING COMMISSION
CITY OF NEW YORK

DIAGRAM SHOWING PROPOSED ZONING CHANGE ON SECTIONAL MAP

12d

BOROUGH OF BROOKLYN

New York, August 18, 1965
Benjamin Goldstein
Acting Secretary

F. De Filippo
Director, Division of Zoning

I. F. Ashworth
Chief, Office of Technical Controls

SCALE IN FEET
600 300 0 600

NOTE:

——— indicates Zoning District boundary.

..... The area enclosed by the fine dotted line is proposed to be changed from an R6 District to an M1-2 District.

sr

F.C.

A-600

E. date
Oct 14, 65

ends
Nov. 4, 65

MR

C.P. 19048

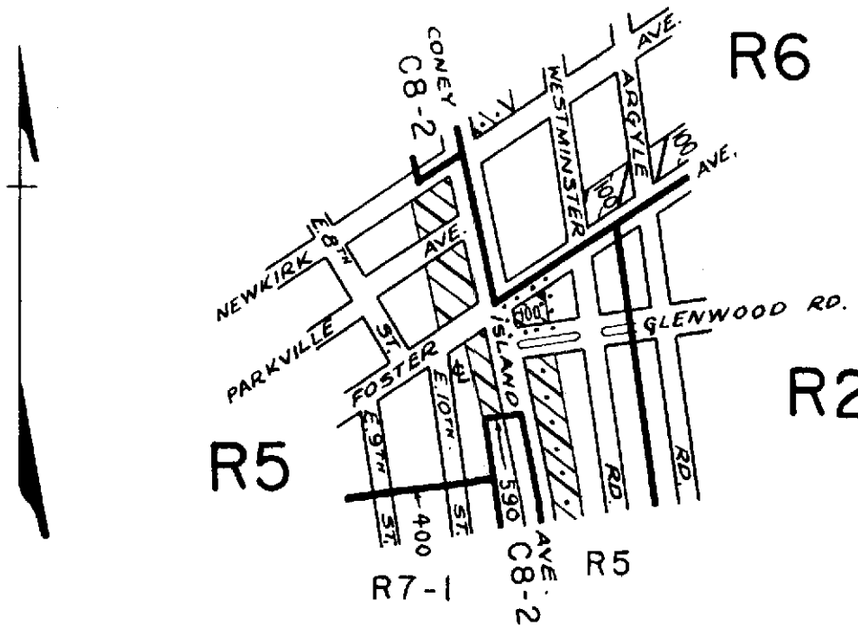

OKAP

CITY PLANNING COMMISSION
CITY OF NEW YORK

DIAGRAM SHOWING PROPOSED ZONING CHANGE ON SECTIONAL MAP

22c

BOROUGH OF BROOKLYN

New York, September 15, 1965

Samuel Stewart
Secretary

F. De Filippo
Director, Division of Zoning

J. J. Ashworth
Chief, Office of Technical Controls

SCALE IN FEET
600 300 0 600

NOTE:

▬▬ indicates Zoning District boundary.

..... The area enclosed by the fine dotted line is proposed to be changed by establishing a C2-3 District within an existing R5 District.

▨ indicates a C1-3 District.

▨ indicates a C2-3 District.

A.J.P. FC

A-605 ends 11/19/65

E. Date Oct 28 65

OK

C.P. 19054

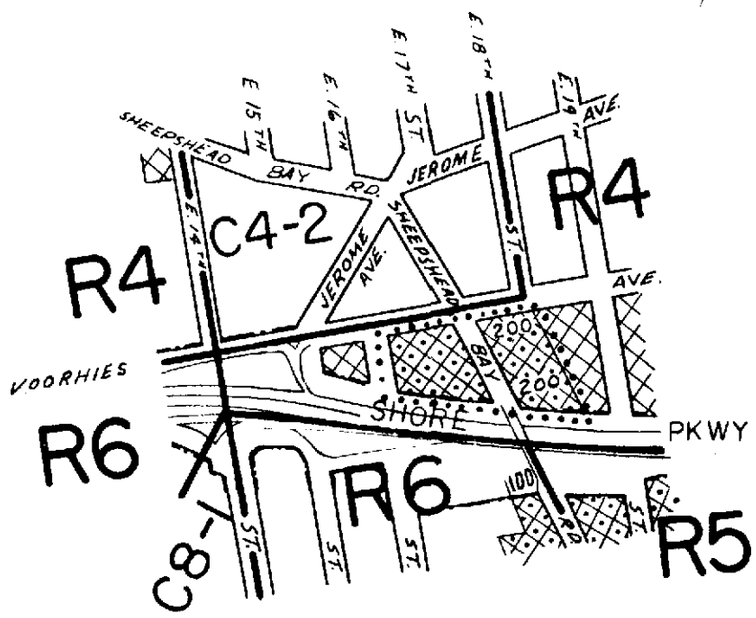

OKAP

CITY PLANNING COMMISSION
CITY OF NEW YORK

DIAGRAM SHOWING PROPOSED ZONING CHANGE ON SECTIONAL MAP 29a

BOROUGH OF BROOKYLN

New York, September 15, 1965

Samuel Sleinberg
Secretary

F. De Filippo
Director, Division of Zoning

I. F. Ashworth
Chief, Office of Technical Controls

SCALE IN FEET
600 300 0 600

NOTE:

indicates Zoning District boundary.

..... The area enclosed by the fine dotted line is proposed to be changed from a C1-2 District to a C2-2 District.

indicates a C1-2 District.

indicates a C2-2 District.

TRIANGLE REPRODUCTIONS, INC. 25811 N.A.P. FC 1P

A-606 ✓ or ends 11/19/65

Oct 28, 65

E.D.

C.P. 19085

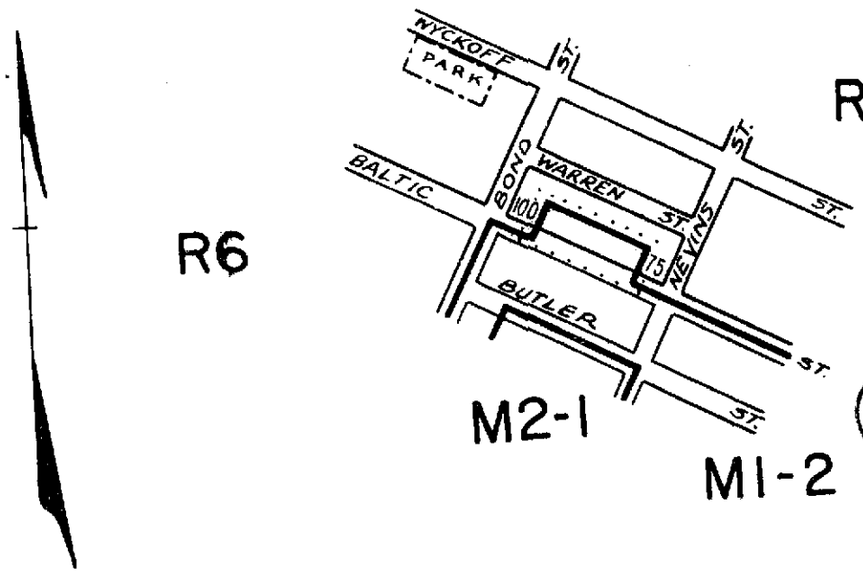

OKAP

CITY PLANNING COMMISSION
CITY OF NEW YORK

DIAGRAM SHOWING PROPOSED ZONING CHANGE ON SECTIONAL MAP

16c

BOROUGH OF BROOKLYN

New York, October 5, 1965

Samuel Steinberg
Secretary

Director, Division of Zoning

J. F. Ashworth
Chief, Office of Technical Controls

SCALE IN FEET
600 300 0 600

NOTE:

indicates Zoning District boundary.

..... The area enclosed by the fine dotted line is proposed to be changed from an R6 District to an M1-2 District.

A.J.P. F.C.

A-609
F.D. Nov. 18, 65
Eff. Dec 10, 65

C.P. 19086

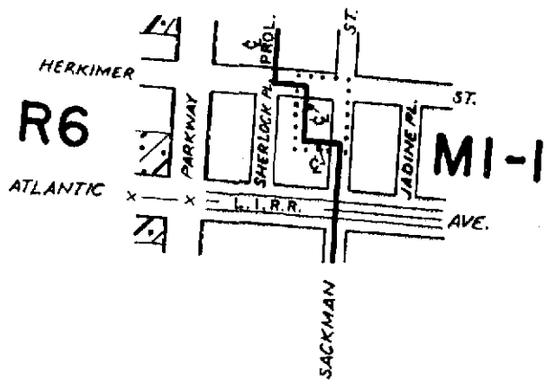

OKAP

JB

CITY PLANNING COMMISSION
CITY OF NEW YORK

DIAGRAM SHOWING PROPOSED ZONING CHANGE ON SECTIONAL MAP

17c

BOROUGH OF BROOKLYN

New York, October 5, 1965

Samuel Steinberg
Secretary

F. DeFilippis
Director, Division of Zoning

I. F. Ashworth
Chief, Office of Technical Controls

SCALE IN FEET

NOTE:

indicates Zoning District boundary.

The area enclosed by the fine dotted line is proposed to be changed from an R6 District to an M1-1 District.

Indicates a C2-3 District.

JB F.C. [illegible]

OK

A-610

E.D. Nov. 18, 65

ends Dec. 10, 65

C.P. 19090

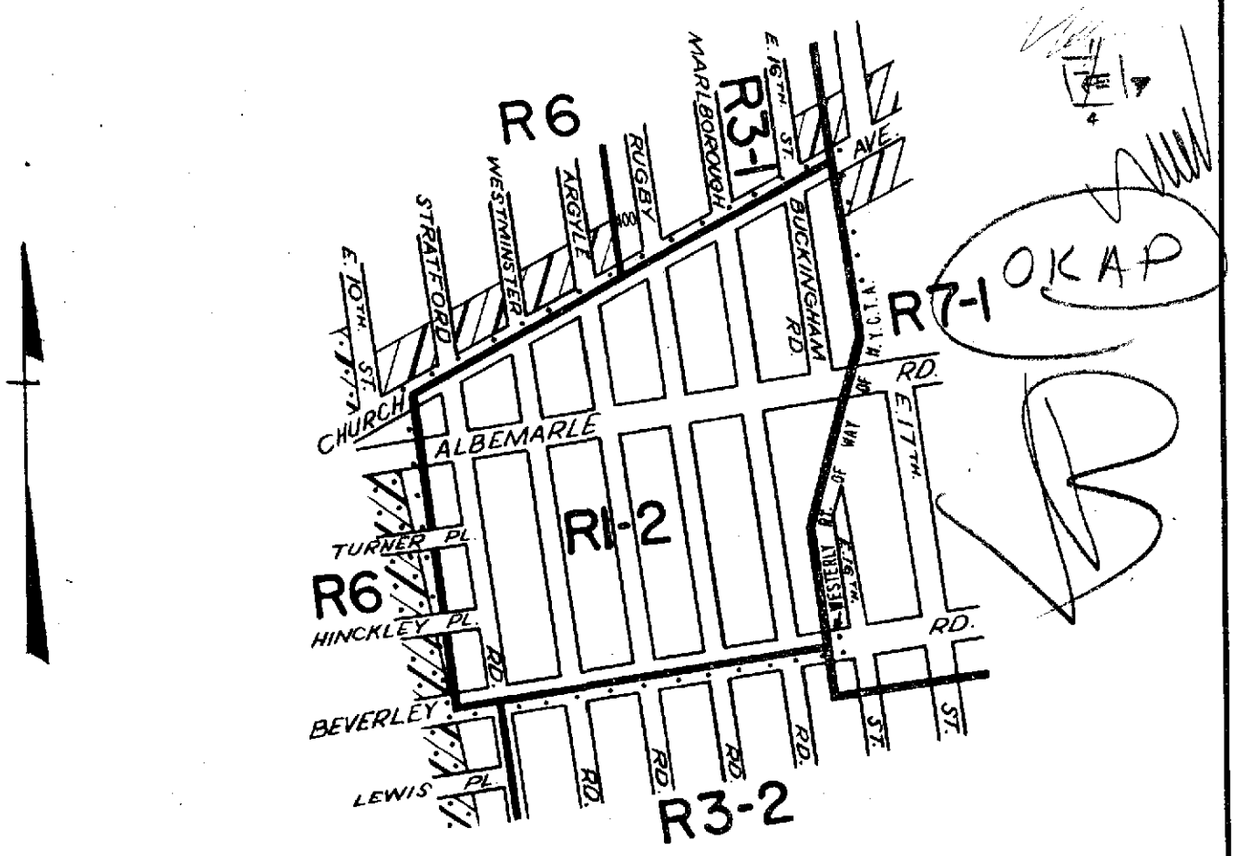

CITY PLANNING COMMISSION
CITY OF NEW YORK

DIAGRAM SHOWING PROPOSED ZONING CHANGE ON SECTIONAL MAP

22 c

BOROUGH OF BROOKLYN

New York, October 20, 1965

Benjamin Goldstein
Acting Secretary

F. De Filippo
Director, Division of Zoning

J. F. Ashworth
Chief, Office of Technical Controls

SCALE IN FEET
600 300 0 600

NOTE:

indicates Zoning District boundary.

..... The area enclosed by the fine dotted line is proposed to be changed from an R2 District to an R1-2 District.

indicates a C1-3 District.

indicates a C2-3 District.

R.C. F.C. JRB

E.D. 12/2/65

A.-619

Ends 12/29/65

C.P. 19092

OKAP

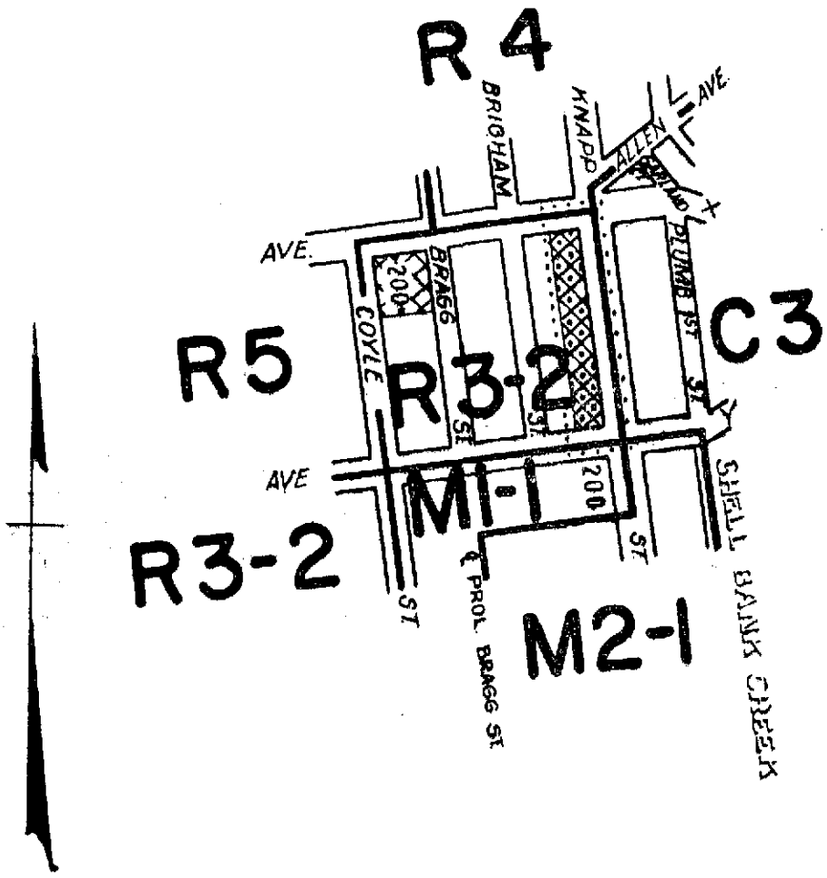

CITY PLANNING COMMISSION
CITY OF NEW YORK

DIAGRAM SHOWING PROPOSED ZONING CHANGE ON SECTIONAL MAP 29a

odified by C.P.C.
ovember 24, 1965 (Cal. No.23)

BOROUGH OF BROOKLYN

ew York, October 20, 1965

Benjamin Goldstein
Acting Secretary

F. De Filippo
Director, Division of Zoning

J. J. Ashworth
Chief, Office of Technical Controls

SCALE IN FEET
600 300 0 600

NOTE:

indicates Zoning District boundary.

The area enclosed by the fine dotted line is proposed to be changed by establishing a C2-2 District in an existing R3-2 District.

indicates a C1-2 District

indicates a C2-2 District.

TRIANGLE REPRODUCTIONS, INC. 26811 asm

A-617

12/2/65 end 12/29/65

C.P. 19093

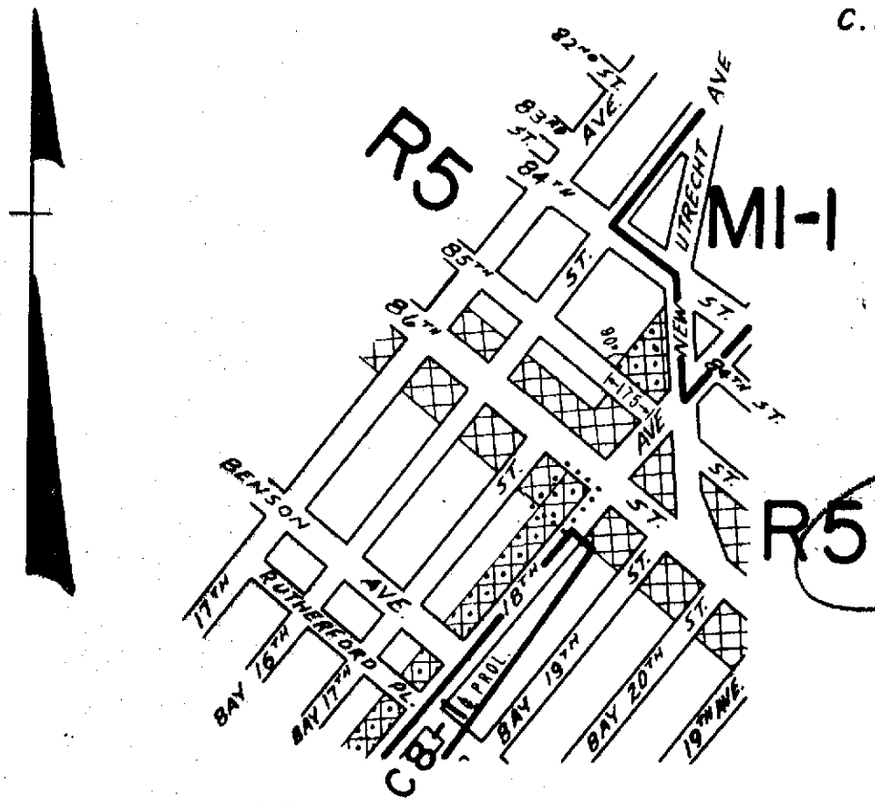

OKAP

CITY PLANNING COMMISSION
CITY OF NEW YORK

DIAGRAM SHOWING PROPOSED ZONING CHANGE ON SECTIONAL MAP

22b

BOROUGH OF BROOKLYN

New York, October 5, 1965

Samuel Steinberg
Secretary

F. De Filippis
Director, Division of Zoning

J. F. Ashworth
Chief, Office of Technical Controls

SCALE IN FEET
600 300 0 600

NOTE:

indicates Zoning District boundary.

..... The area enclosed by the fine dotted line is proposed to be changed from a C1-2 District to a C2-2 District within an existing R5 District.

indicates a C1-2 District.

indicates a C2-2 District.

TRIANGLE REPRODUCTIONS, INC. 29611 N.A.P. F.C.

A-611 OK

E.D. Nov. 18, 65

ends Dec. 10, 65

C.P. 19095

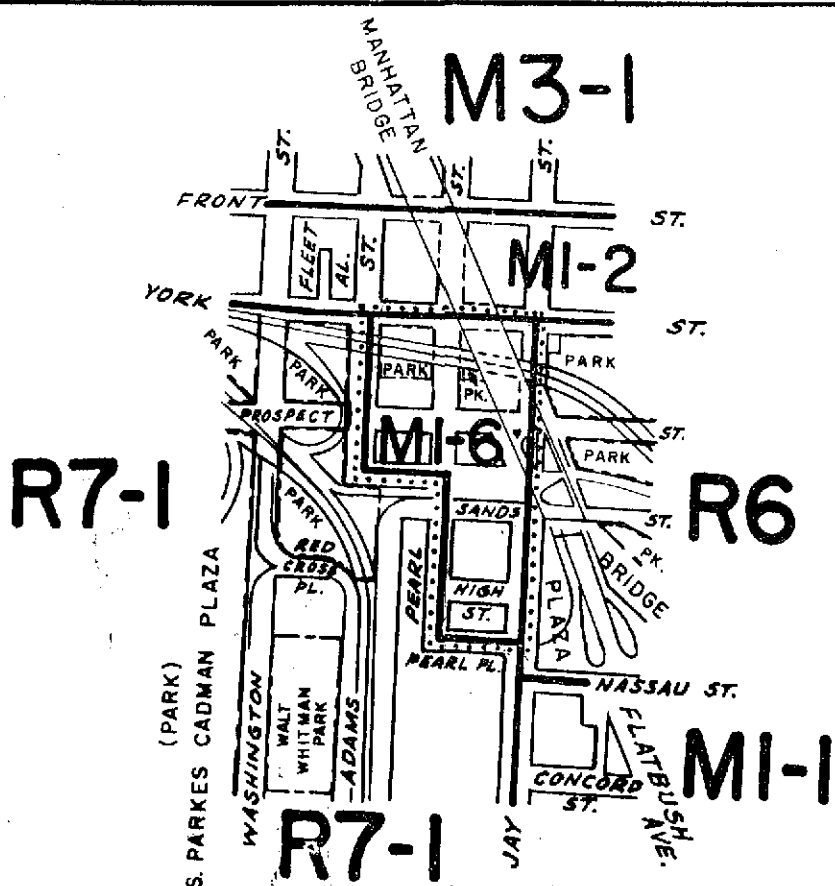

CITY PLANNING COMMISSION
CITY OF NEW YORK

DIAGRAM SHOWING PROPOSED ZONING CHANGE ON SECTIONAL MAP 12d

BOROUGH OF BROOKLYN

New York, October 5, 1965

Samuel Steinberg
Secretary

F. De Filippis
Director, Division of Zoning

J. F. Ashworth
Chief, Office of Technical Controls

SCALE IN FEET
600 300 0 600

NOTE:

——— indicates Zoning District boundary.

..... The area enclosed by the fine dotted line is proposed to be changed from MI-2 and R7-1 Districts to an MI-6 District.

OKAP

NB

sr VPB w F.C.

A-612
E.D. Nov. 18, 65
end Dec 10, 65

OK

C.P. 19100

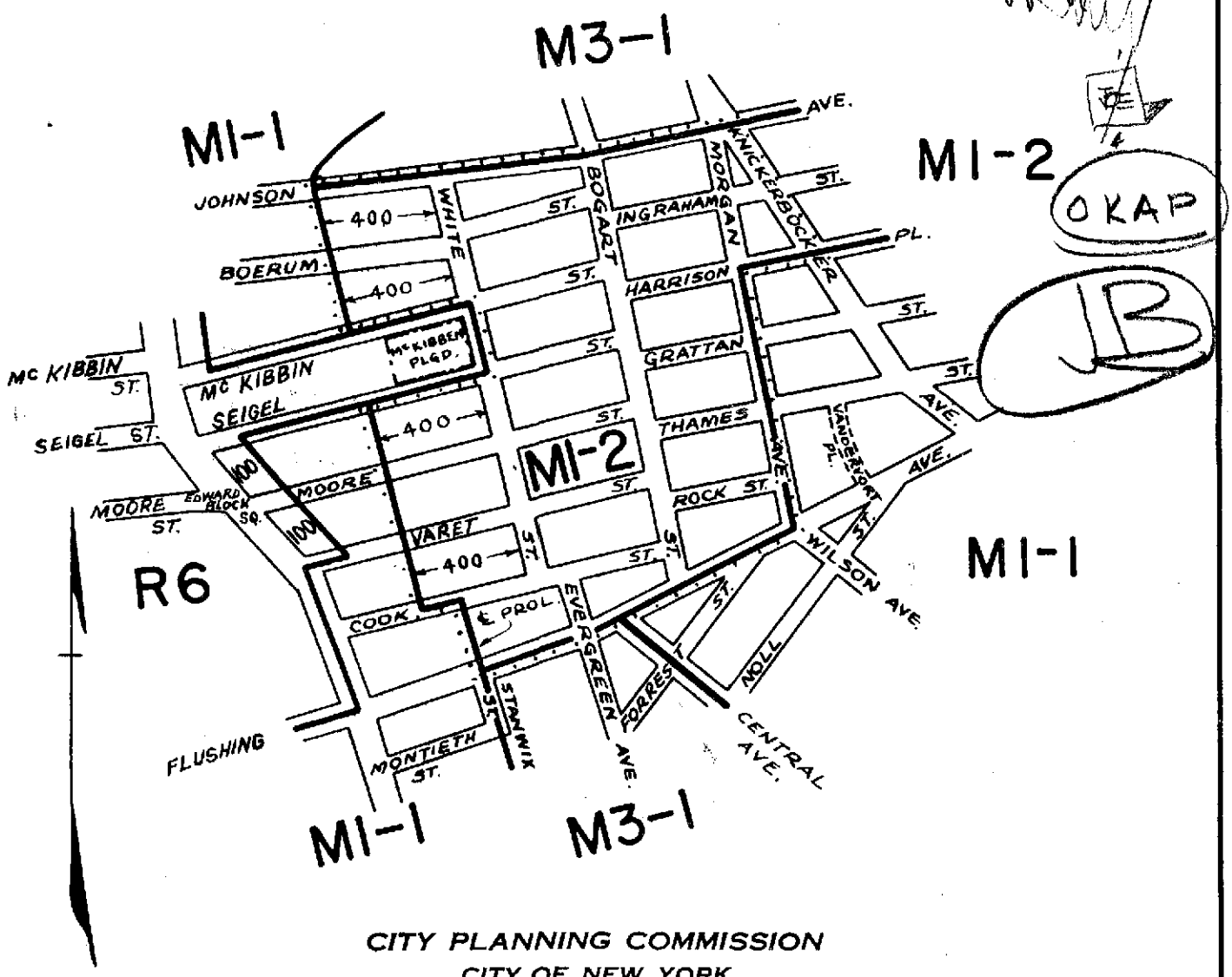

OKAP

JB

CITY PLANNING COMMISSION
CITY OF NEW YORK

DIAGRAM SHOWING PROPOSED ZONING CHANGE ON SECTIONAL MAP

13b

BOROUGH OF BROOKLYN

New York, October 5, 1965

Samuel Steinberg
Secretary

F. De Filippis
Director, Division of Zoning

J. F. Ashworth
Chief, Office of Technical Controls

SCALE IN FEET
600 300 0 600

NOTE:

——— indicates Zoning District boundary.

..... The area enclosed by the fine dotted line is proposed to be changed from M1-1 and R6 Districts to an M1-2 District.

A.J.P.

A-613 E.D. Nov. 18, 1965

End Dec. 10, 65

OR

C.P. 19152

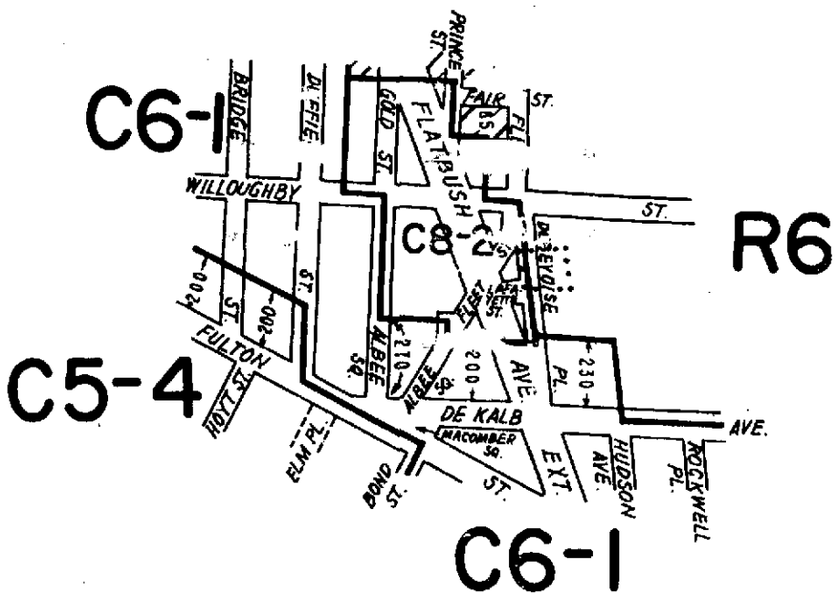

CITY PLANNING COMMISSION
CITY OF NEW YORK

DIAGRAM SHOWING PROPOSED ZONING CHANGE ON SECTIONAL MAP

16c

BOROUGH OF BROOKLYN

New York, November 10, 1965

Samuel Steinberg
Secretary

Director, Division of Zoning

J.J. Ashworth
Chief, Office of Technical Controls

SCALE IN FEET
600 300 0 600

NOTE:

indicates Zoning District boundary.

..... The area enclosed by the fine dotted line is proposed to be changed from a C8-2 District to an R6 District.

indicates a C1-3 District.

J.L.R.

A-620

E.D. 12/16/65

ends 1/7/66

C.P. 19241

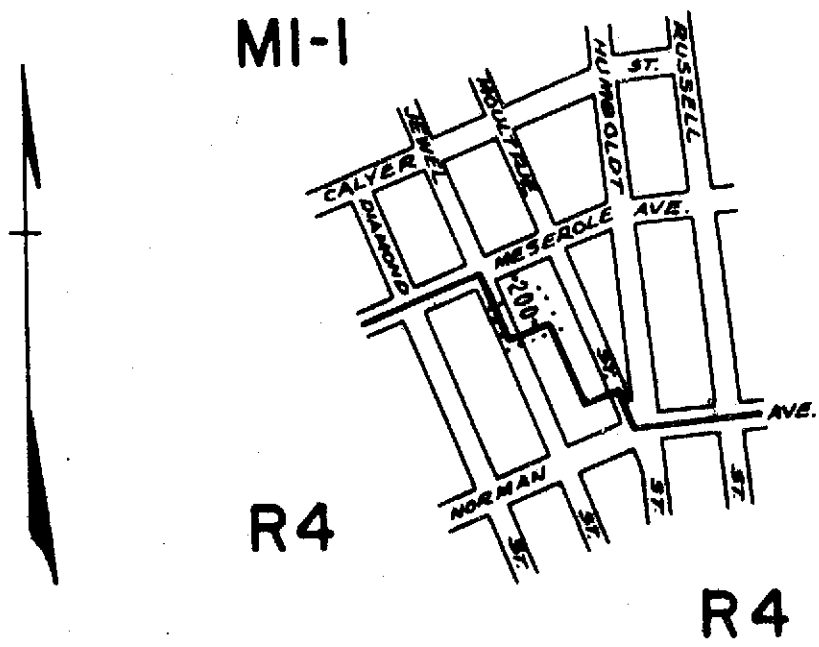

FC

OKAP

CITY PLANNING COMMISSION
CITY OF NEW YORK

DIAGRAM SHOWING PROPOSED ZONING CHANGE ON SECTIONAL MAP

13a

BOROUGH OF BROOKLYN

New York, January 19, 1966

Benjamin Gellerstein
Acting Secretary

Louis Robert
Acting Director, Division of Zoning

I. F. Ashworth
Chief, Office of Technical Controls

SCALE IN FEET
600 300 0 600

NOTE:

——— indicates Zoning District boundary.

..... The area enclosed by the fine dotted line is proposed to be changed from an R4 District to an MI-1 District.

A.J.P. F.C. /RP.

A-647
E.D. March 10, 66
ends. April 2, 66

ok

3000
9
27 0.00

C.P. 19414

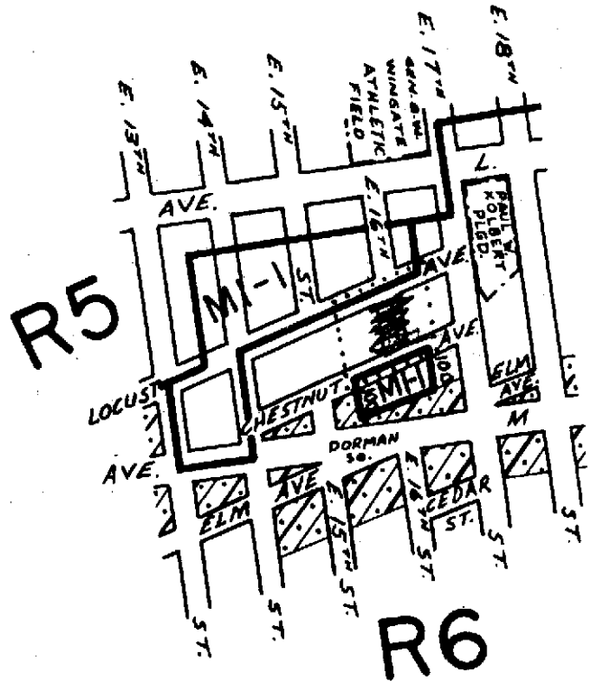

CITY PLANNING COMMISSION
CITY OF NEW YORK

DIAGRAM SHOWING PROPOSED ZONING CHANGE ON SECTIONAL MAP 22d

BOROUGH OF BROOKLYN

New York, June 1, 1966

John A. Viterbo
Secretary

Louis Roberts
Director, Division of Zoning

I. F. Ashworth
Chief, Office of Technical Controls

SCALE IN FEET
500 300 0 500

NOTE:

indicates Zoning District boundary.

..... The area enclosed by the fine dotted line is proposed to be changed from an M1-1 District to an R6 District.

indicates an C2-3 District.

N.A.P. VHC

A-685

O.K.
F.C.
V.T.

Aug 25, 66

— 41/2 —

C.P. 19573

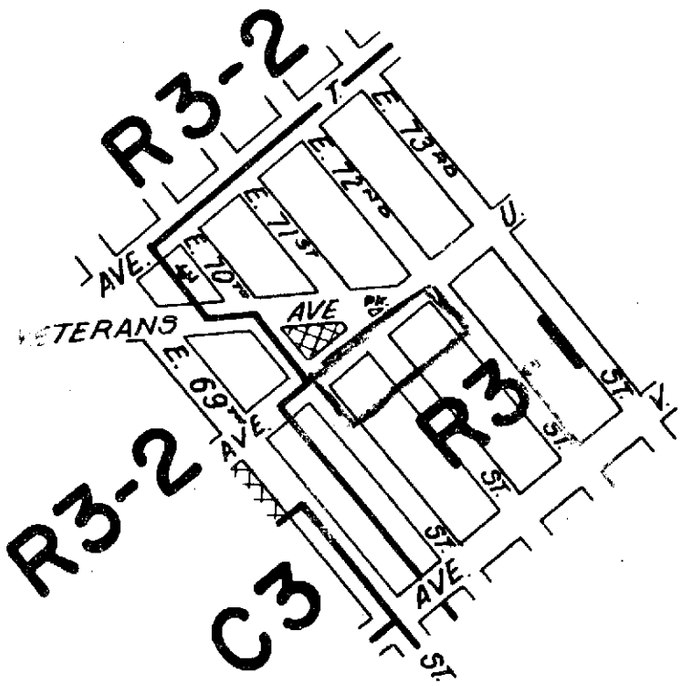

CITY PLANNING COMMISSION
CITY OF NEW YORK

DIAGRAM SHOWING PROPOSED ZONING CHANGE ON SECTIONAL MAP 23d

BOROUGH OF BROOKLYN

Modified by CPC Feb. 21, 1967

New York, January 18, 1967

John A. Vitrotti
Secretary

Louis Roberti
Director, Division of Zoning

J.F. Ashworth
Chief, Office of Technical Controls

SCALE IN FEET
600 300 0 600

NOTE:

▬▬▬ indicates Zoning District boundary.

..... The area enclosed by the fine dotted line is proposed to be changed by eliminating a C1-2 within an existing R3-1 District.

▨ indicates a C1-2 District.

Csm F.C.

A-733

3/2/67

ends 3/23/67

C.P. 19589

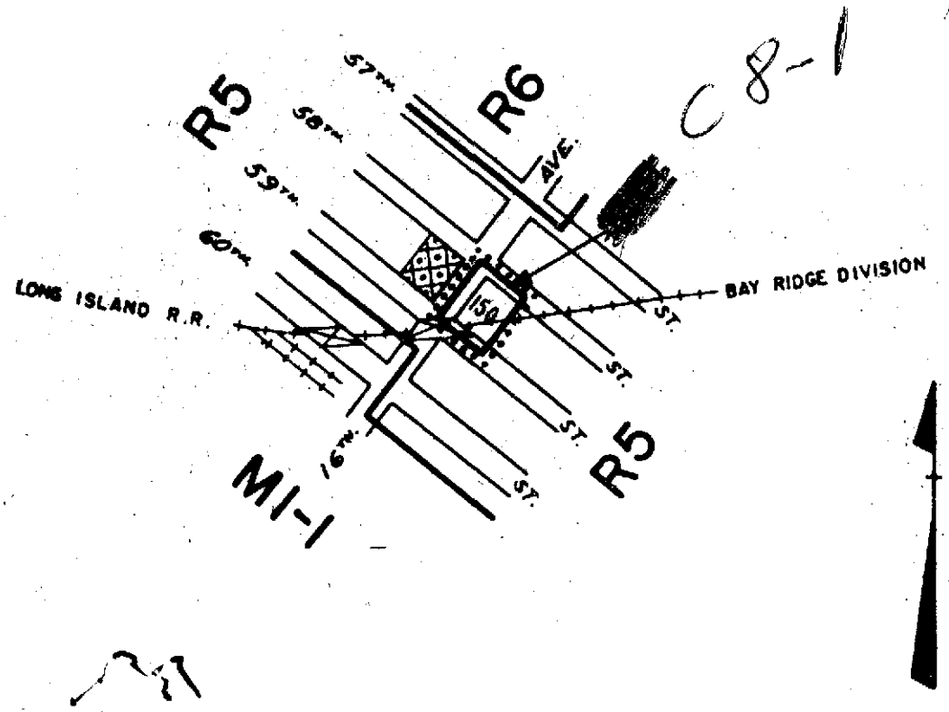

CITY PLANNING COMMISSION
CITY OF NEW YORK

DIAGRAM SHOWING PROPOSED ZONING CHANGE ON SECTIONAL MAP

22d

BOROUGH OF BROOKLYN

MODIFIED BY BD of EST. 1/12/68 (CAL. # 8)

New York, November 2, 1966

John A. Vitullo
Secretary

Louis Roberts
Director, Division of Zoning

J. F. Ashworth
Chief, Office of Technical Controls

SCALE IN FEET
600 300 0 600

NOTE:

Indicates Zoning District boundary.

..... The area enclosed by the fine dotted line is proposed to be changed from R5 and C2-2 Districts to a ~~M1-1~~ District.

Indicates a C2-2 District. C8-1

Modification

A-720

January 12, 67

F.C.

ends

C.P. 19594

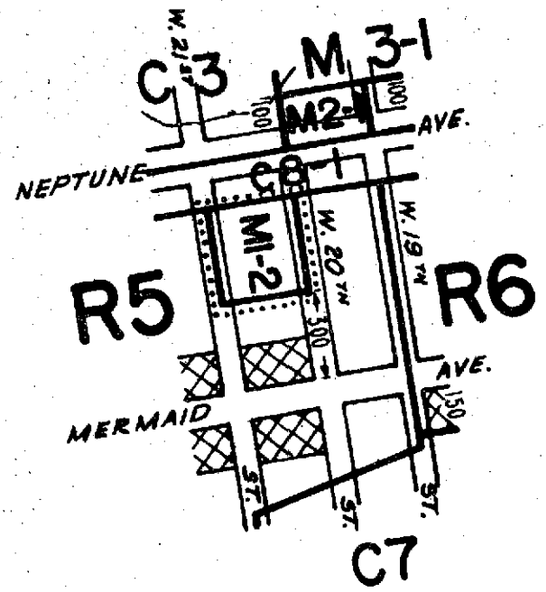

CITY PLANNING COMMISSION
CITY OF NEW YORK

DIAGRAM SHOWING PROPOSED ZONING CHANGE ON SECTIONAL MAP 28d

BOROUGH OF BROOKLYN

New York, November 30, 1966

John A. Vitucci
Secretary

Louis Roberti
Director, Division of Zoning

J. F. Ashworth
Chief, Office of Technical Controls

SCALE IN FEET
600 300 0 600

NOTE:

indicates Zoning District boundary.

..... The area enclosed by the fine dotted line is proposed to be changed from an R5 District to an M1-2 District.

indicates a C1-2 District.

sr F.C.

OK

A-726

Jan 26 67

ends 2/17/67

- 442 -

C.P. 19610

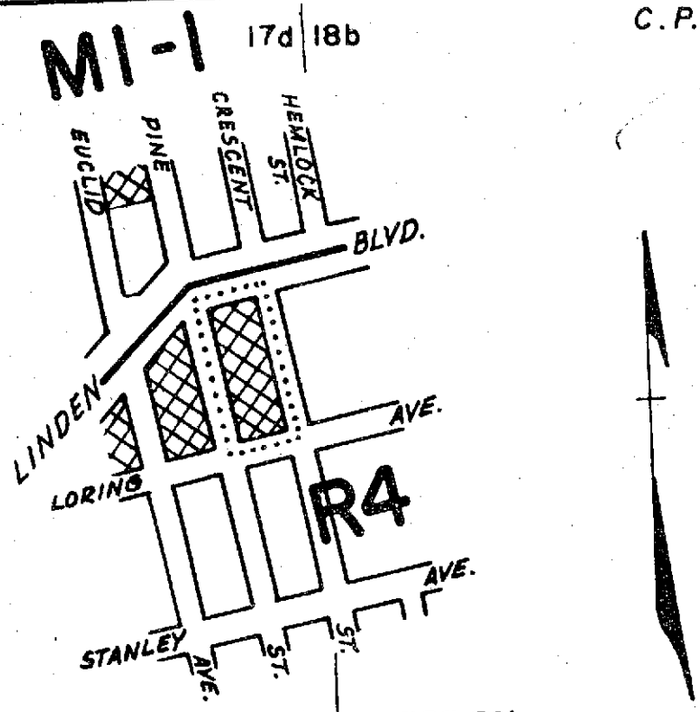

CITY PLANNING COMMISSION
CITY OF NEW YORK

DIAGRAM SHOWING PROPOSED ZONING CHANGE ON SECTIONAL MAP 17d

BOROUGH OF BROOKLYN

Louis Robbins
Director, Division of Zoning

New York, November 30, 1966

John A. Vitucci
Secretary

J. F. Ashworth
Chief, Office of Technical Controls

SCALE IN FEET
600 300 0 600

NOTE:
indicates Zoning District boundary.
..... The area enclosed by the fine dotted line is proposed to be changed by establishing a C1-2 District within an existing R4 District.
Indicates a C1-2 District.

sr F.C. JRB

A-721 F.C.

January 12, 67

~~ends January~~ February 13, 67

2/3/67

C.P. 19612

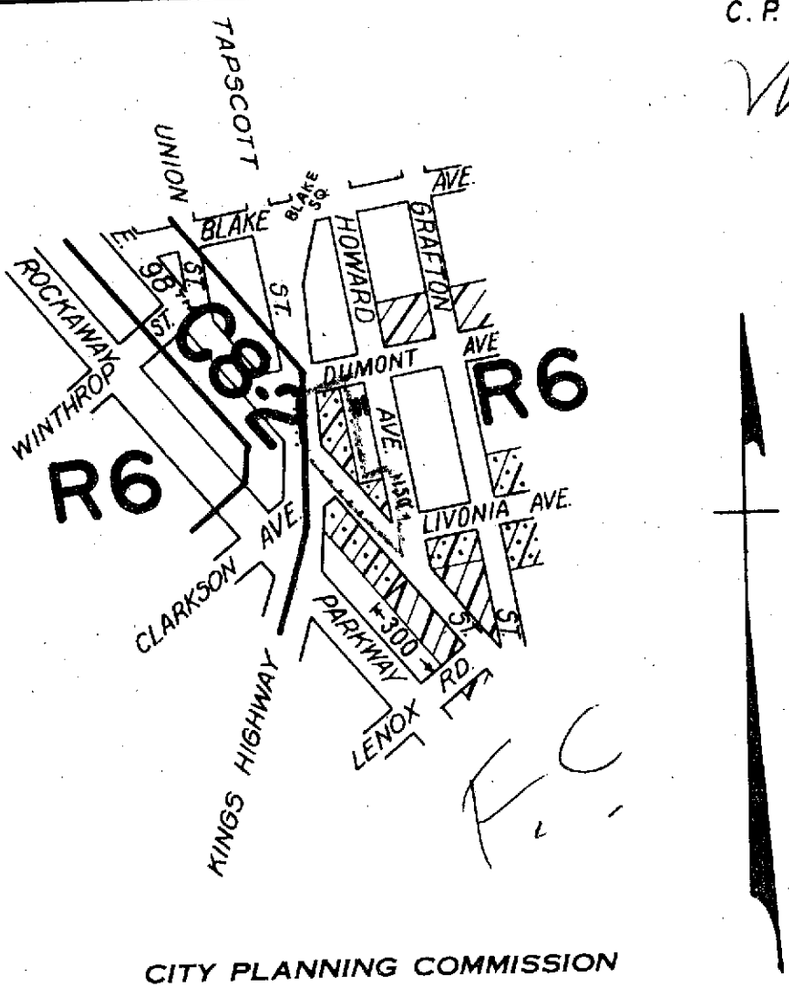

CITY PLANNING COMMISSION
CITY OF NEW YORK

DIAGRAM SHOWING PROPOSED ZONING CHANGE ON SECTIONAL MAP 17b

BOROUGH OF BROOKLYN

Louis Robbins
Director, Division of Zoning

New York, November 30, 1966

John A. Vitucci
Secretary

J. F. Ashworth
Chief, Office of Technical Controls

SCALE IN FEET
600 300 0 600

NOTE:

indicates Zoning District boundary.

..... The area enclosed by the fine dotted line is proposed to be changed from a C8-2 District to an R6 District and by establishing a C2-3 District within the existing and proposed R6 District.

indicates a C1-3 District.

indicates a C2-3 District.

csm F.C. RB

A-722
January 12, 67
ends ~~January 13~~ Feb. 13, 67

4½ 605

C.P. 19644

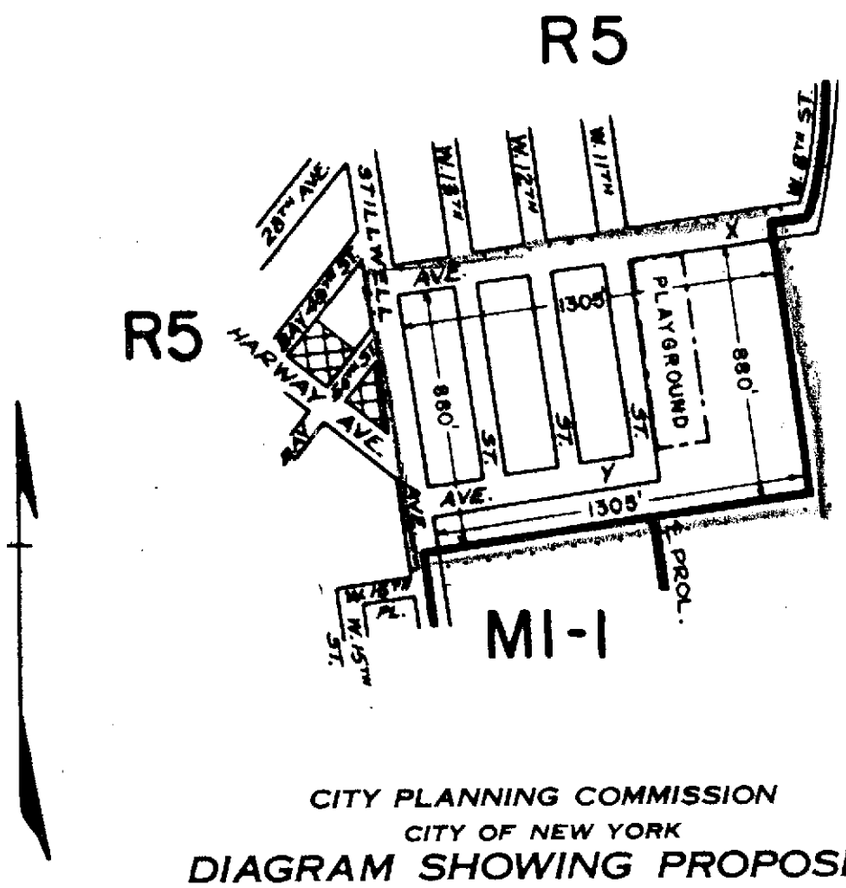

CITY PLANNING COMMISSION
CITY OF NEW YORK

DIAGRAM SHOWING PROPOSED ZONING CHANGE ON SECTIONAL MAP

28c

BOROUGH OF BROOKLYN

New York, February 2, 1967

John A. Vitiritti
Secretary

Julius Loewenthal
Acting Director, Division of Zoning

J. F. Ashworth
Chief, Office of Technical Controls

SCALE IN FEET
600 300 0 600

NOTE:

▬▬▬ indicates Zoning District boundary.

..... The area enclosed by the fine dotted line is proposed to be changed from C1-2, C8-1 and M1-1 Districts to an R5 District.

XXXXXX indicates an C1-2 District.

A.P. F.C. VRB Pub Pty c 1927

A- 735 ends. 3/23/67

March 2, 67

C.P. 19653

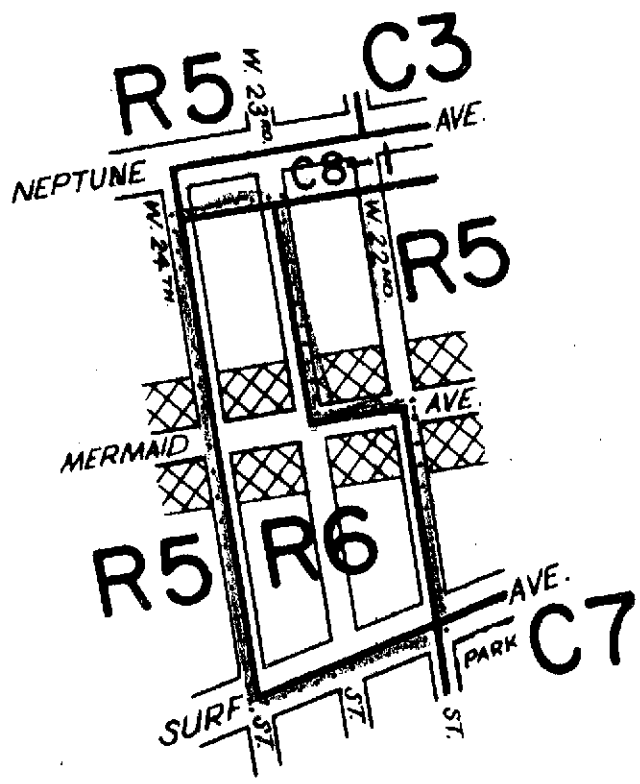

CITY PLANNING COMMISSION
CITY OF NEW YORK

DIAGRAM SHOWING PROPOSED ZONING CHANGE ON SECTIONAL MAP 28d

BOROUGH OF BROOKLYN

Louis Roberts
Director, Division of Zoning

New York, January 4, 1967

John A. Vitiritti
Secretary

J.F. Ashworth
Chief, Office of Technical Controls

SCALE IN FEET
600 300 0 600

NOTE:

indicates Zoning District boundary.

..... The area enclosed by the fine dotted line is proposed to be changed from an R5 District to an R6 District.

indicates a C1-2 District.

R.C. F.C. RHB

F.C.

A-727
E.D. Feb 9 67
ordr March 4, 67

C.P. 19662

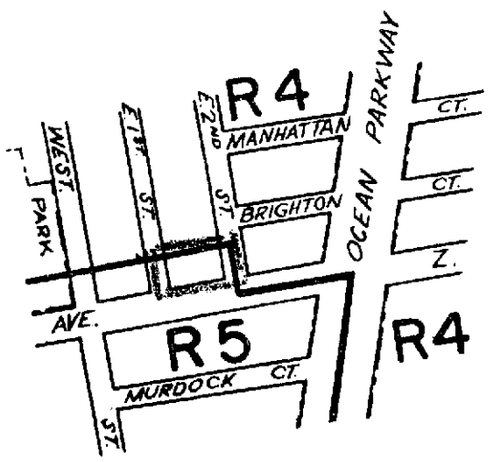

CITY PLANNING COMMISSION
CITY OF NEW YORK

DIAGRAM SHOWING PROPOSED ZONING CHANGE ON SECTIONAL MAP

28c

BOROUGH OF BROOKLYN

Louis Lobenti
Director, Division of Zoning

New York, January 18, 1967

John A. Vitucci
Secretary

J. F. Ashworth
Chief, Office of Technical Controls

SCALE IN FEET
600 300 0 600

NOTE:
indicates Zoning District boundary.
..... The area enclosed by the fine dotted line is proposed to be changed from an R4 District to an R5 District.

R.C. F.C. VHC

eod 3/23/67

A-734

March 2, 67

C.P. 19715

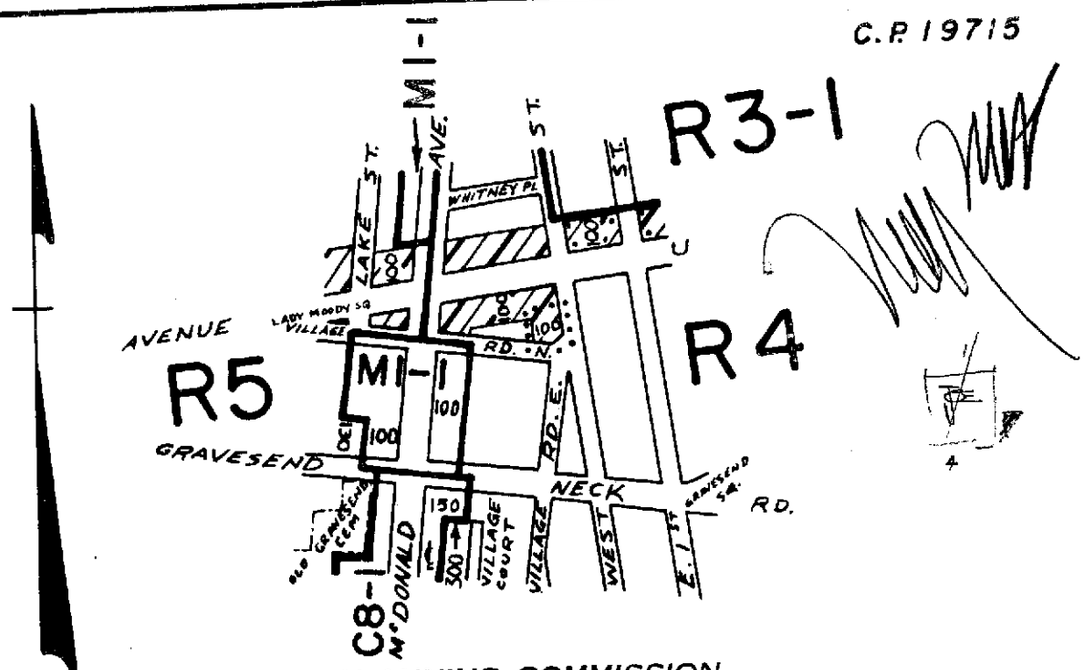

CITY PLANNING COMMISSION
CITY OF NEW YORK

DIAGRAM SHOWING PROPOSED ZONING CHANGE ON SECTIONAL MAP

28c

BOROUGH OF BROOKLYN

Louis Robbins
Director, Division of Zoning

New York, March 8, 1967

John A. Vitiritti
Secretary

I. F. Ashworth
Chief, Office of Technical Controls

SCALE IN FEET
600 300 0 600

NOTE:

——— indicates Zoning District boundary.

..... The area enclosed by the fine dotted line is proposed to be changed by establishing a C1-3 District within an existing R4 District.

▨ indicates a C1-3 District.

▨ indicates a C2-3 District.

N.A.P.

OK

A-742

april 20, 67

ends May 12, 67

C. P. 19763

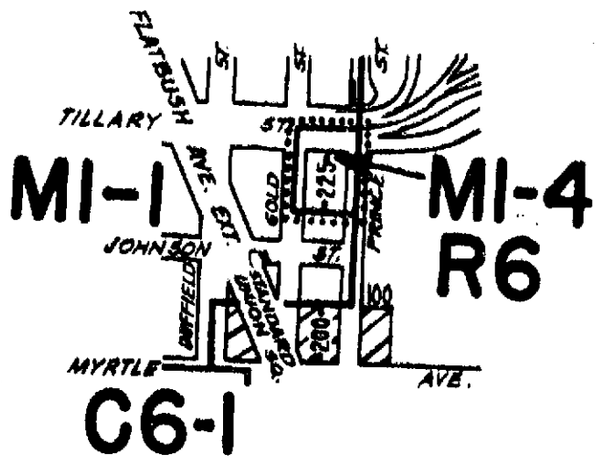

CITY PLANNING COMMISSION
CITY OF NEW YORK

DIAGRAM SHOWING PROPOSED ZONING CHANGE ON SECTIONAL MAP 12d

BOROUGH OF BROOKLYN

New York, April 12, 1967

John A. Vitucci
Secretary

Louis Roberti
Director, Division of Zoning

J. F. Ashworth
Chief, Office of Technical Controls

SCALE IN FEET
600 300 0 600

NOTE:

——— indicates Zoning District boundary.

..... The area enclosed by the fine dotted line is proposed to be changed from an MI-1 District to an MI-4 District.

▨ indicates a C1-3 District.

HC F.C. JRB

A-753
E.D. June 9, 67
ends June 25, 67

OK
F.C
V.T.

C. P. 19765

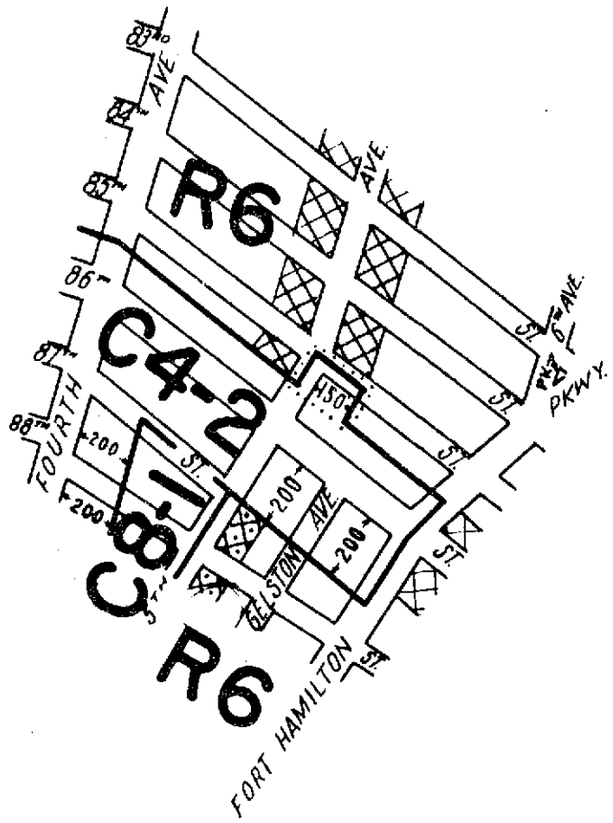

CITY PLANNING COMMISSION
CITY OF NEW YORK

DIAGRAM SHOWING PROPOSED ZONING CHANGE ON SECTIONAL MAP 22b

BOROUGH OF BROOKLYN

Louis Roberts
Director, Division of Zoning

New York, April 12, 1967

John A. Vitinitti
Secretary

I. F. Ashworth
Chief, Office of Technical Controls

SCALE IN FEET
600 300 0 600

NOTE:

indicates Zoning District boundary.

..... The area enclosed by the fine dotted line is proposed to be changed from R6 and C1-2 Districts to a C4-2 District.

indicates a C1-2 District.

indicates a C2-2 District.

F.C.

A-754
E.P. June 9 67
ends 6/25/67

F.C.
V.T.

C.P. 19812

CITY PLANNING COMMISSION
CITY OF NEW YORK

DIAGRAM SHOWING PROPOSED ZONING CHANGE ON SECTIONAL MAPS 17a & 17c

BOROUGH OF BROOKLYN

New York, May 3, 1967

Benjamin Goldstein
Acting Secretary

Louis Roberts
Director, Division of Zoning

J. F. Ashworth
Chief, Office of Technical Controls

SCALE IN FEET
600 300 0 600

NOTE:

——— indicates Zoning District boundary.

····· The areas enclosed by the fine dotted lines are proposed to be changed from R6, C4-3 and MI-1 Districts to R5 and R6 Districts

indicates a C1-3 District.

indicates a C2-3 District.

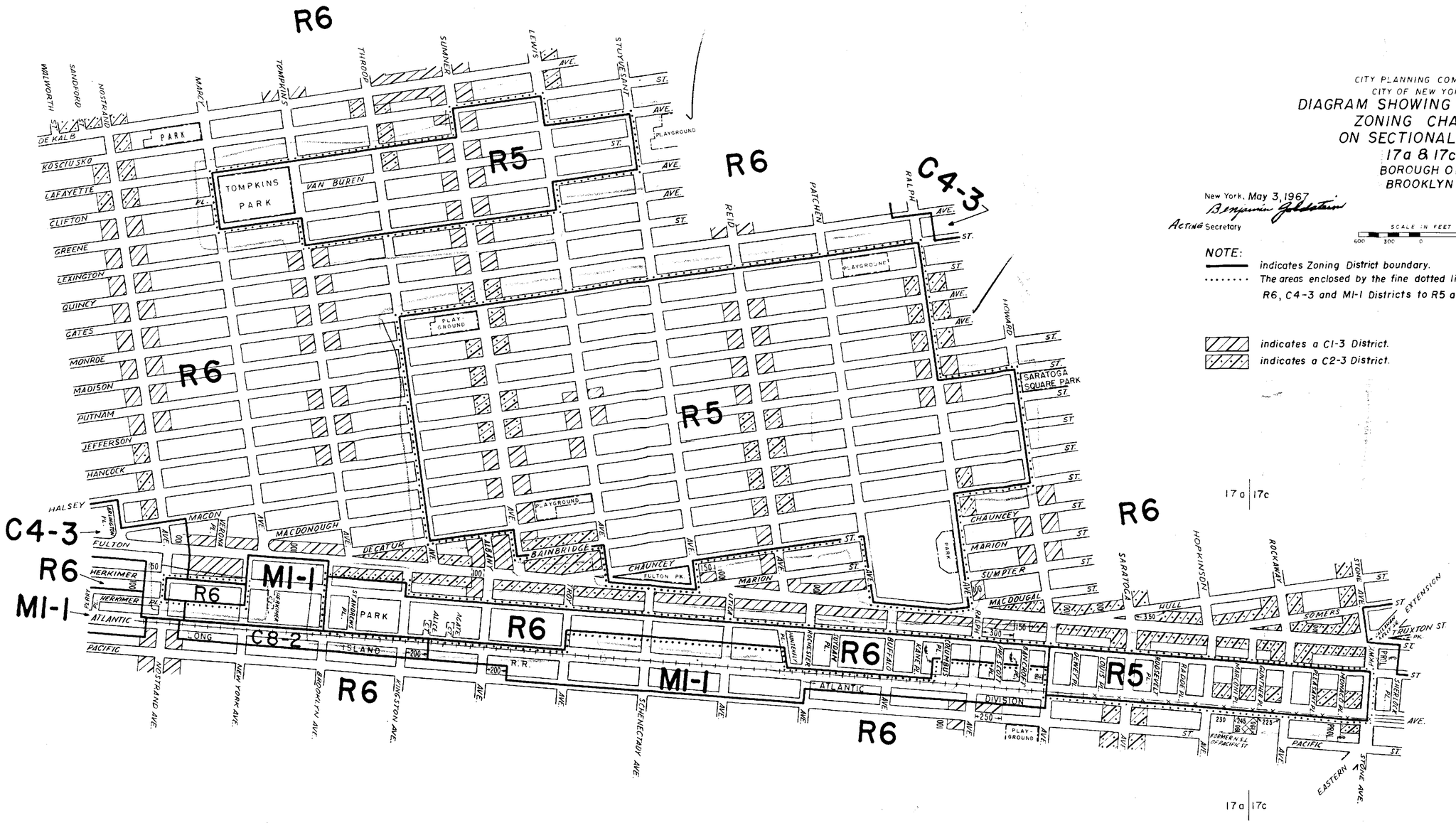

~~A-760~~

A-760
July 27, 67
Ends Aug 19, 67

J.B.

C.P. 19815

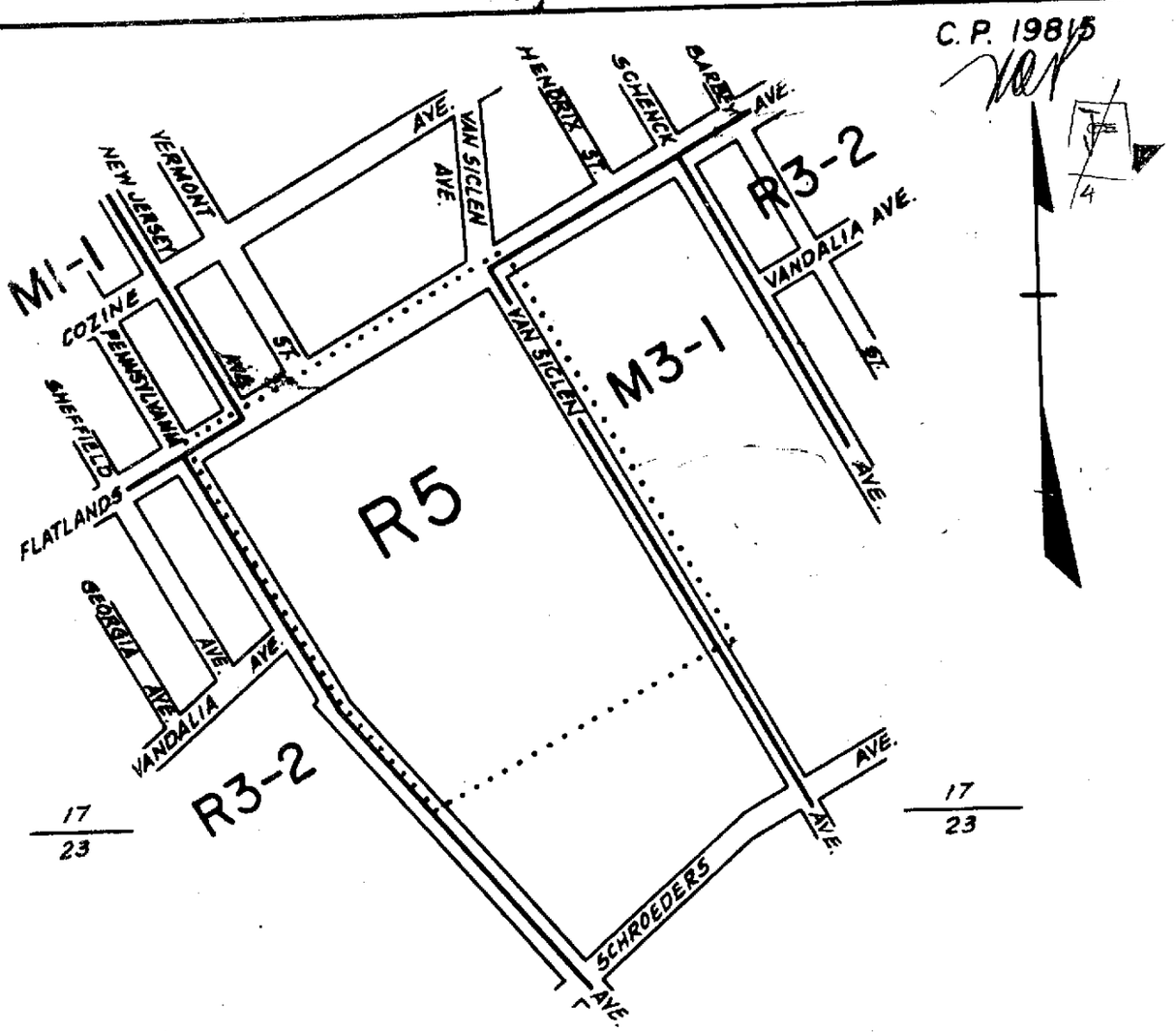

CITY PLANNING COMMISSION
CITY OF NEW YORK

DIAGRAM SHOWING PROPOSED ZONING CHANGE ON SECTIONAL MAP

17d

BOROUGH OF BROOKLYN

Louis Roberti
Director, Division of Zoning

I. F. Ashworth
Chief, Office of Technical Controls

New York, May 3, 1967

John A. Vitiritti
Secretary

SCALE IN FEET
600 300 0 600

NOTE:
indicates Zoning District boundary.
..... The area enclosed by the fine dotted line is proposed to be changed from a C4-2 District to an R5 District.

F.C.

~~Set 19812 from mill~~

A-761

July 27, 67

ends Aug 19, 67

C.P. 19821

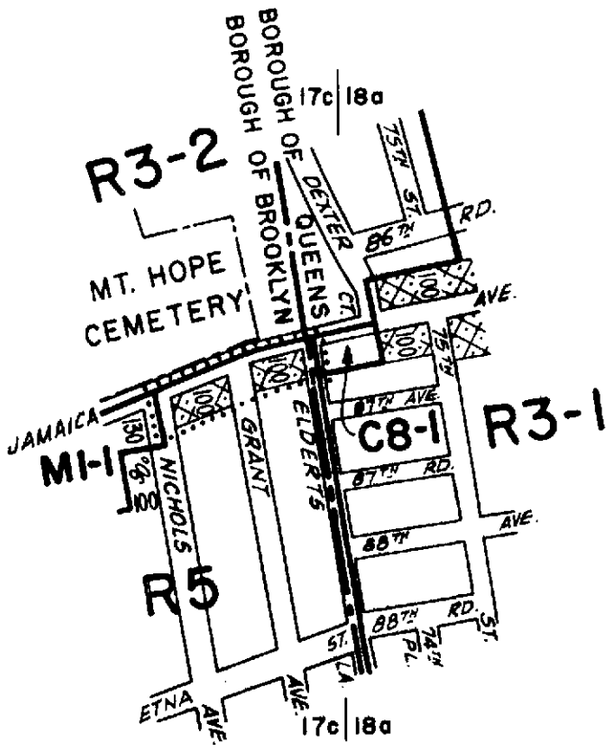

CITY PLANNING COMMISSION
CITY OF NEW YORK

DIAGRAM SHOWING PROPOSED ZONING CHANGE ON SECTIONAL MAP 17c

BOROUGH OF BROOKLYN

Louis Roberts
Director, Division of Zoning

New York, May 24, 1967

John A. Vitucci
Secretary

I. F. Ashworth
Chief, Office of Technical Controls

SCALE IN FEET
600 300 0 600

NOTE:

indicates Zoning District boundary.

..... The area enclosed by the fine dotted line is proposed to be changed from a C8-1 District to R5 and C2-2 Districts.

indicates a C2-2 District.

A-762

July 27, 67

ends ~~July~~ Aug 19, 67

C. P. 19822

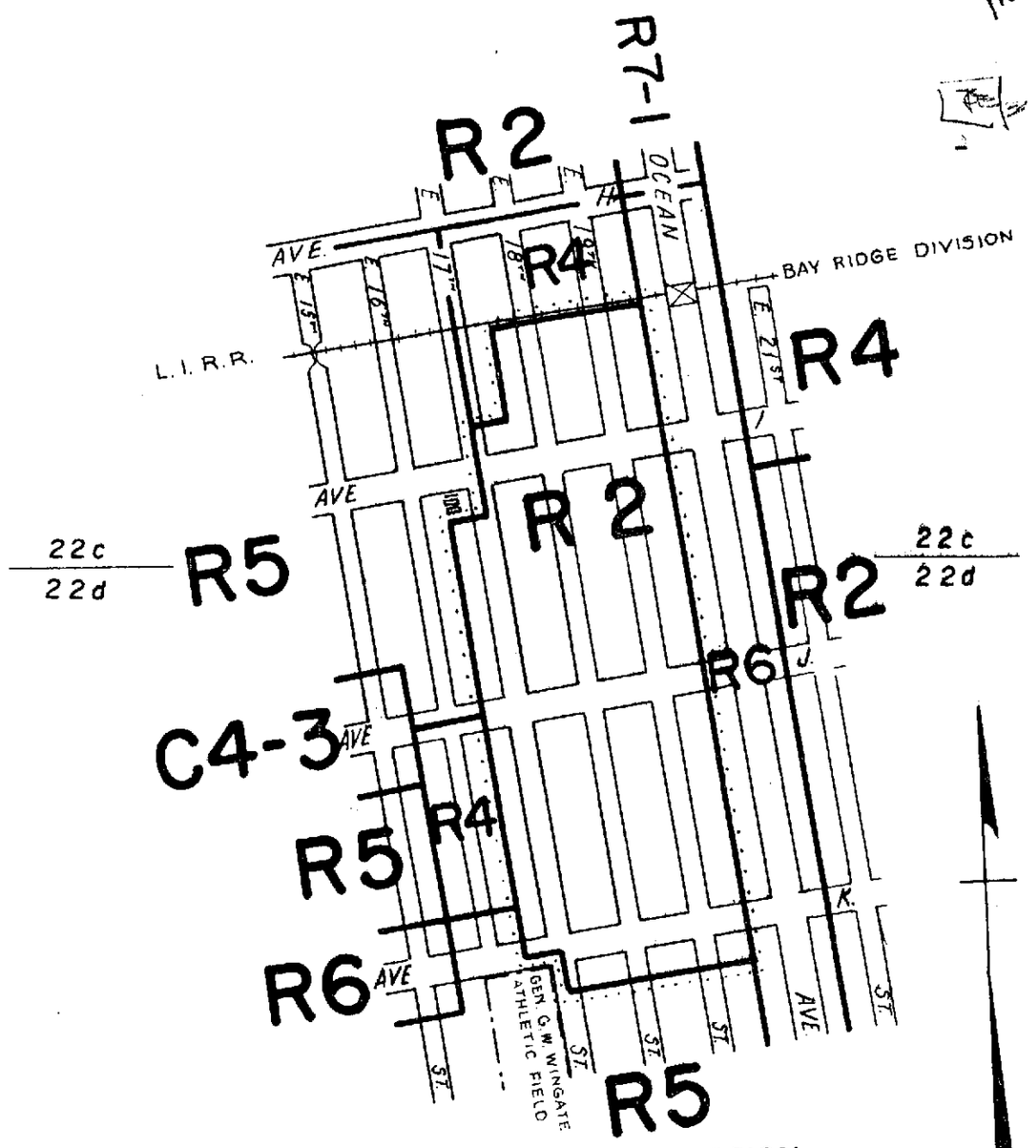

CITY PLANNING COMMISSION
CITY OF NEW YORK

DIAGRAM SHOWING PROPOSED ZONING CHANGE ON SECTIONAL MAPS 22c, 22d & 23b

BOROUGH OF BROOKLYN

Louis Robbins
Director, Division of Zoning

I. F. Ashworth
Chief, Office of Technical Controls

New York, May 24, 1967

John A. Vitiritti
Secretary

SCALE IN FEET
600 100 0 600

NOTE:
indicates Zoning District boundary.
. . . . . The area enclosed by the fine dotted line is proposed to be changed from R4 and R5 Districts to an R2 District.

A-763
July 27, 67
ends aug 19, 67

C.P. 19826

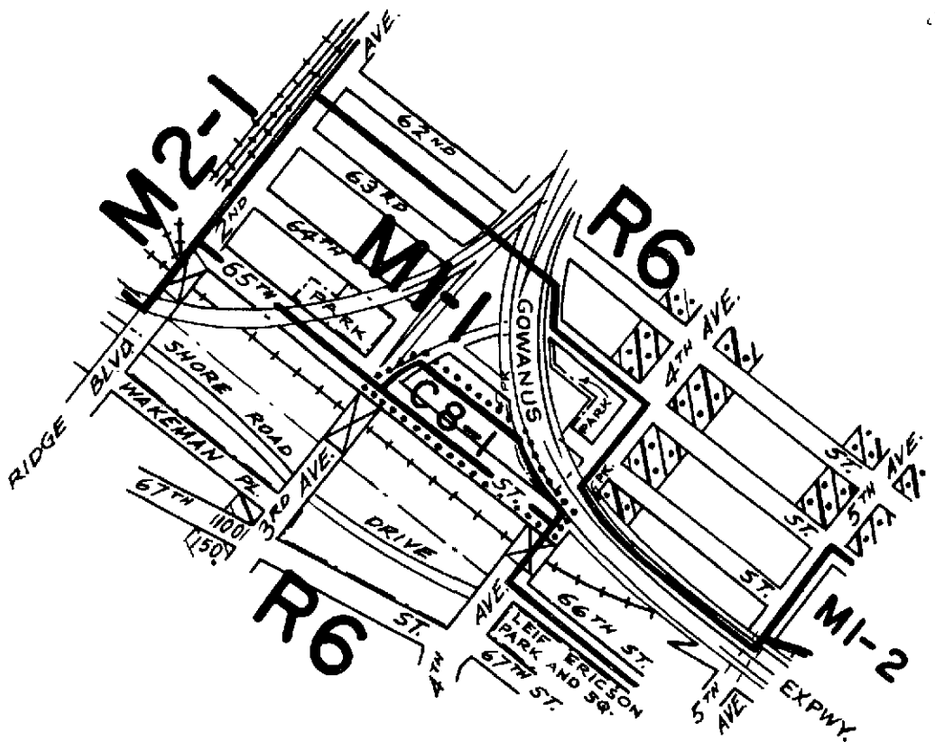

CITY PLANNING COMMISSION

CITY OF NEW YORK

DIAGRAM SHOWING PROPOSED ZONING CHANGE ON SECTIONAL MAP

22a

BOROUGH OF BROOKLYN

Louis Roberti
Director, Division of Zoning

New York, May 24, 1967

John A. Vitiritti
Secretary

J. F. Ashworth
Chief, Office of Technical Controls

SCALE IN FEET

600 300 0 600

NOTE:

——— indicates Zoning District boundary.

..... The area enclosed by the fine dotted line is proposed to be changed from an M1-1 District to a C8-1 District.

indicates a C1-3 District.

indicates a C2-3 District.

C.H.

A-764

July 27, 67

end aug 19, 67

C.P. 19829

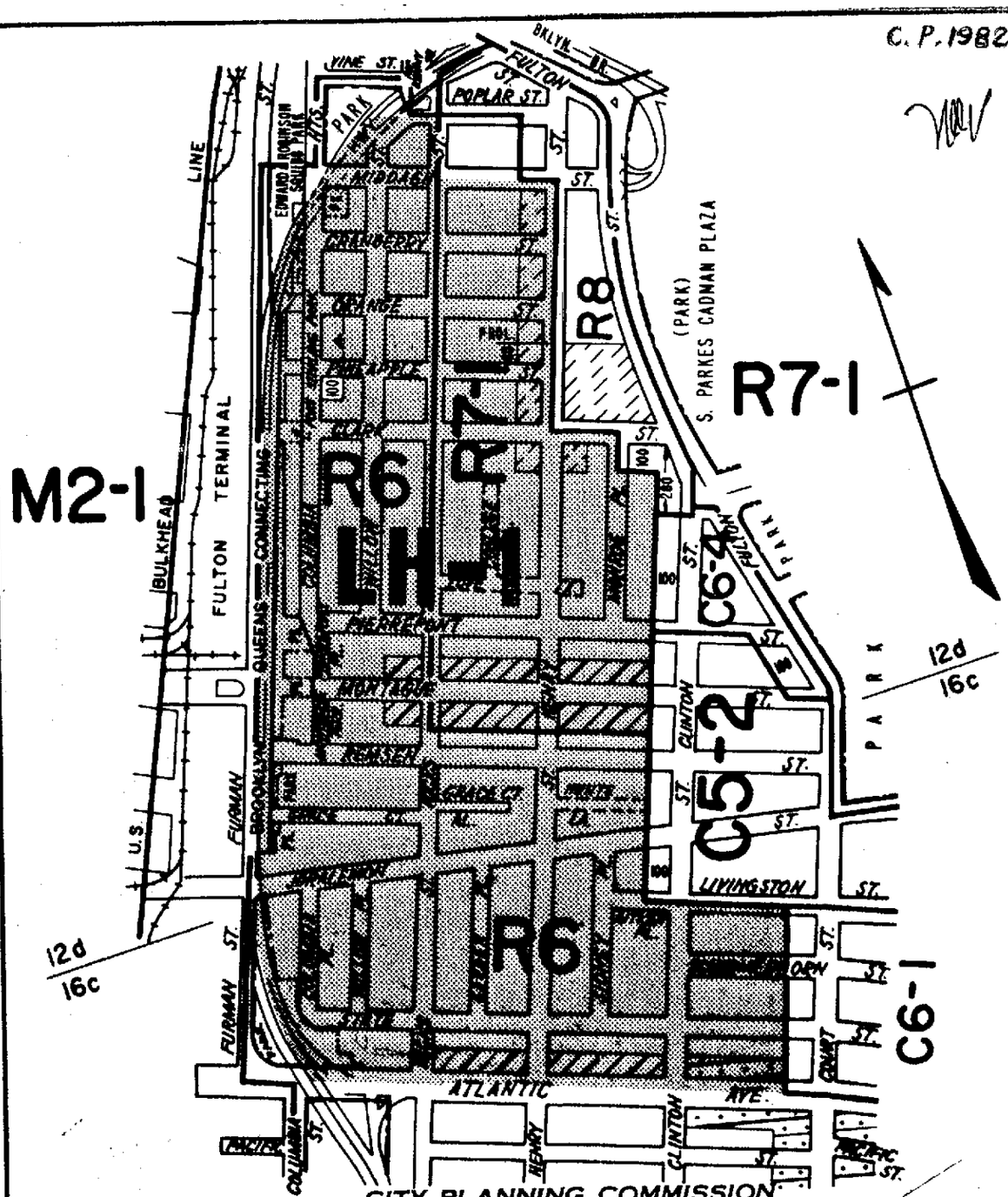

CITY PLANNING COMMISSION
CITY OF NEW YORK

DIAGRAM SHOWING PROPOSED ZONING CHANGE ON SECTIONAL MAP

12d & 16c

BOROUGH OF BROOKLYN

Modified Bd. of Est. 9-21-67 (Cal. 72)

New York, May 24, 1967

John A. Vitucci
Secretary

Louis Roberts
Director, Division of Zoning

J. F. Ashworth
Chief, Office of Technical Controls

SCALE IN FEET
600 300 0 600

NOTE:

Indicates Zoning District boundary.

The area proposed to be changed by establishing an LH-1 District.

indicates a C1-3 District.

indicates a C1-5 District.

indicates a C2-3 District.

Zip T # 214-93

A-773 12D + 16C

C.P. 19836

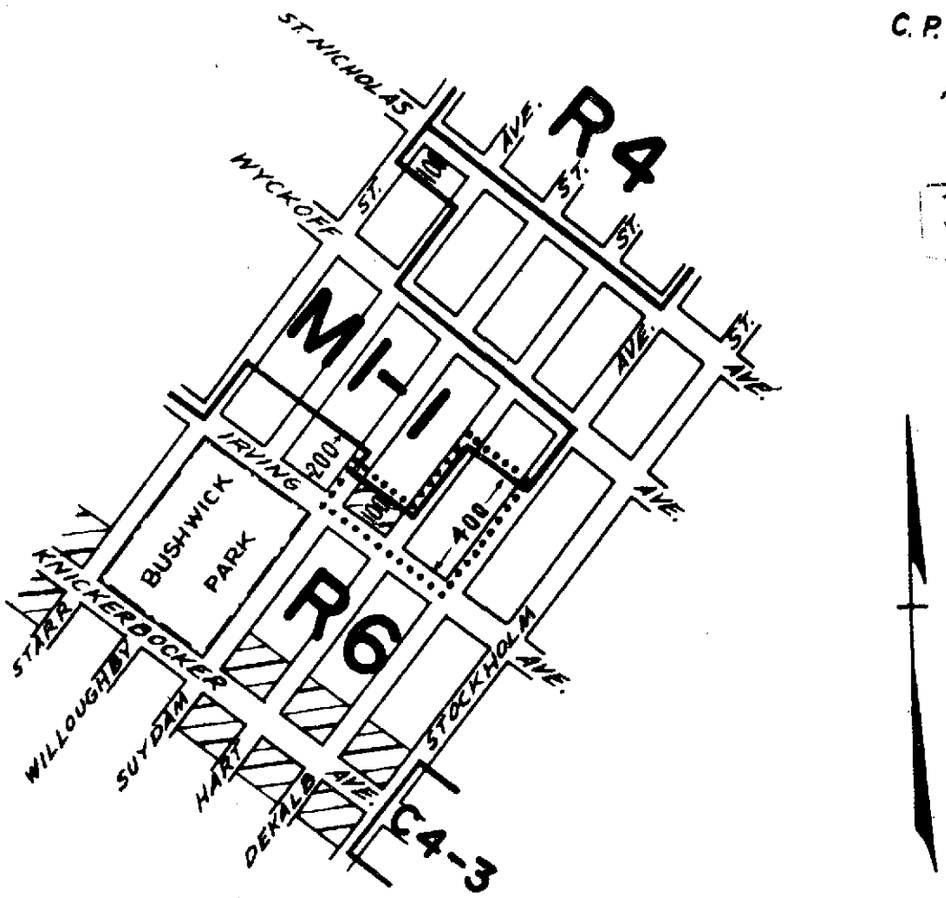

CITY PLANNING COMMISSION

CITY OF NEW YORK

DIAGRAM SHOWING PROPOSED ZONING CHANGE ON SECTIONAL MAP

13b

BOROUGH OF BROOKLYN

New York, June 7, 1967

Benjamin Goldstein
Acting Secretary

Julius Loewenthal
Acting Director, Division of Zoning

J. F. Ashworth
Chief, Office of Technical Controls

SCALE IN FEET

600 300 0 600

NOTE:

indicates Zoning District boundary.

..... The area enclosed by the fine dotted line is proposed to be changed from an M1-1 District to an R6 District and by establishing a C1-3 District within a proposed R6 District.

indicates a C1-3 District.

C.H. NT. RB

A-769

ends Sept. 2, 67

Aug 24, 67

C.P. 19837

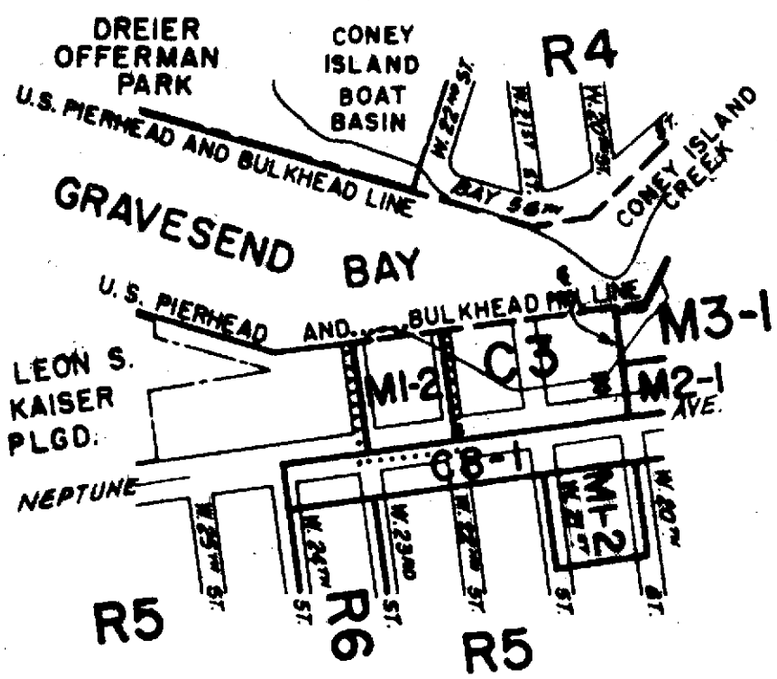

CITY PLANNING COMMISSION
CITY OF NEW YORK

DIAGRAM SHOWING PROPOSED ZONING CHANGE ON SECTIONAL MAP

28d

BOROUGH OF BROOKLYN

New York, June 7, 1967
Benjamin Goldstein
Acting Secretary

Julius Loewenthal
Acting Director, Division of Zoning
J. F. Ashworth
Chief, Office of Technical Controls

SCALE IN FEET
600 300 0 600

NOTE:

——— indicates Zoning District boundary.

..... The area enclosed by the fine dotted line is proposed to be changed from an R5 District to an M1-2 District.

AC ✓RB

A-770

Aug. 24, 1967

ends Sept 2, 67

C.P. 19843

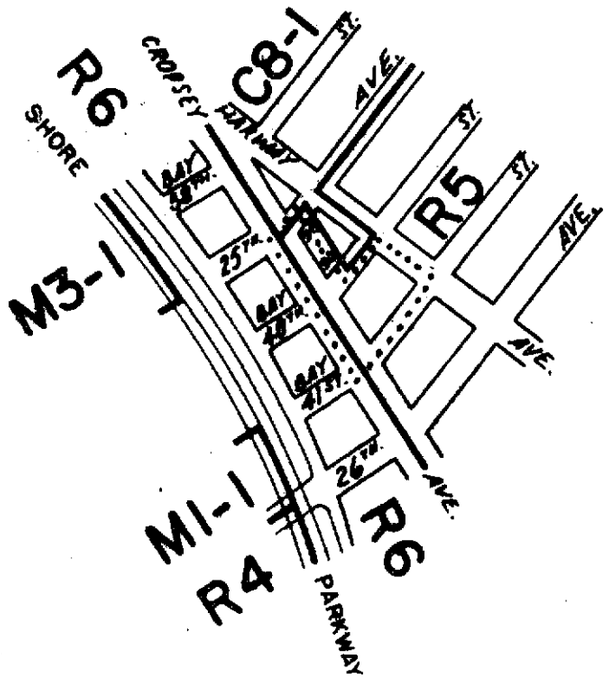

CITY PLANNING COMMISSION
CITY OF NEW YORK

DIAGRAM SHOWING PROPOSED ZONING CHANGE ON SECTIONAL MAP

28c

BOROUGH OF BROOKLYN

Mod. By C.P.C. Sept 11, 1967

New York, July 19, 1967

John A. Vitucci
Secretary

Louis Robbins
Director, Division of Mapping

I. F. Ashworth
Chief, Office of Technical Controls

SCALE IN FEET
600 300 0 600

NOTE:

Indicates Zoning District boundary.
The area enclosed by the fine dotted line is proposed to be changed from a C8-1 District to an R5 District and eliminating a C1-2 District. from within an existing R5 District.

J.B.

F.C.

A-776
Sept 21, 67 V.T.

C.P. 19855

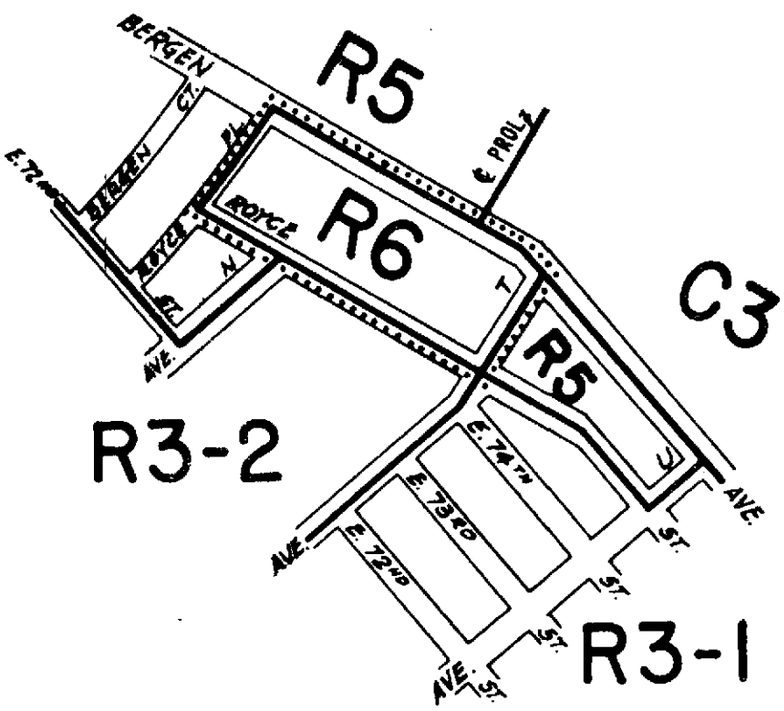

CITY PLANNING COMMISSION
CITY OF NEW YORK

DIAGRAM SHOWING PROPOSED ZONING CHANGE ON SECTIONAL MAP

23d

BOROUGH OF
BROOKLYN

Louis Robbins
Director, Division of Zoning

New York, June 21, 1967

John A. Vitullo
Secretary

I. F. Ashworth
Chief, Office of Technical Controls

SCALE IN FEET
600 300 0 600

NOTE:

——— indicates Zoning District boundary.

..... The area enclosed by the fine dotted line is proposed to be changed from an R5 District to an R6 District.

F.C.

A-774
Sept 21, 67

— 4 1/2" —

C.P. 19908

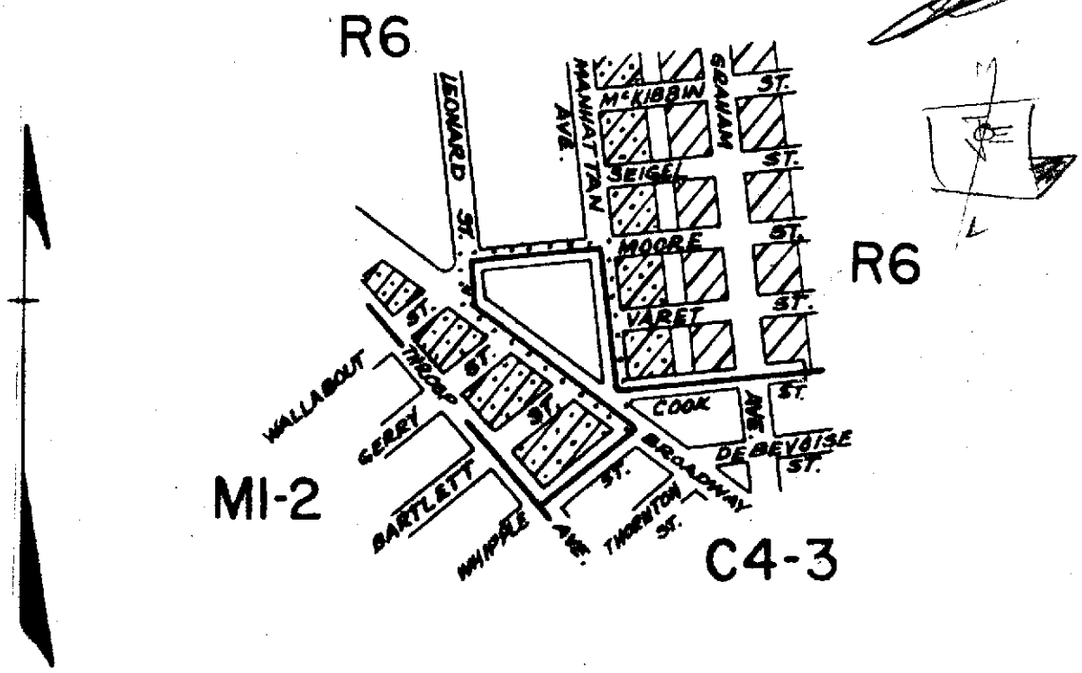

CITY PLANNING COMMISSION
CITY OF NEW YORK

DIAGRAM SHOWING PROPOSED ZONING CHANGE ON SECTIONAL MAP

13b

BOROUGH OF BROOKLYN

New York, August 2, 1967

Secretary

Director, Division of Zoning

Chief, Office of Technical Controls

SCALE IN FEET

600 300 0 600

NOTE:

indicates Zoning District boundary.

..... The area enclosed by the fine dotted line is proposed to be changed from R6 and C2-3 Districts to a C4-3 District.

indicates a C1-3 District.

indicates a C2-3 District.

A.J.P. F.C.

A-772

Aug 24, 67

ends Sept 16, 67

C.P. 19911

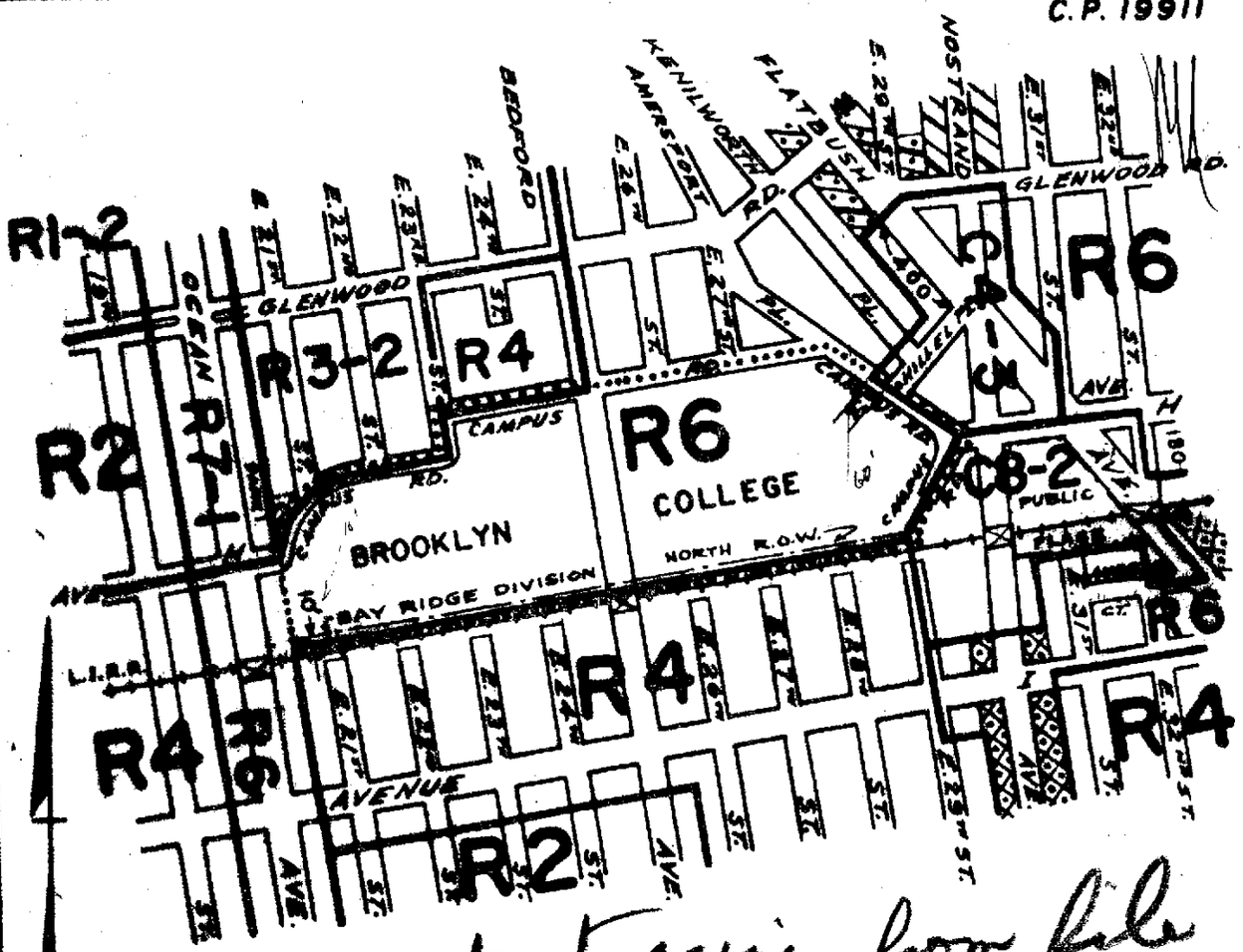

Get tracing from file

CITY PLANNING COMMISSION
CITY OF NEW YORK

DIAGRAM SHOWING PROPOSED ZONING CHANGE ON SECTIONAL MAPS

22c & 23a

BOROUGH OF BROOKLYN

Modified by CPC, Sept. 11, 1967

New York, August 2, 1967

Secretary

Director, Division of Zoning

Chief, Office of Technical Controls

SCALE IN FEET

600 300 0 600

NOTE:

indicates Zoning District boundary.

..... The area enclosed by the fine dotted line is proposed to be changed from an R4 District to an R6 District.

indicates a C1-3 District.

indicates a C2-2 District.

indicates a C2-3 District.

A-780 ends
Oct 25, 67 Nov. 11, 67

C.P. 19916

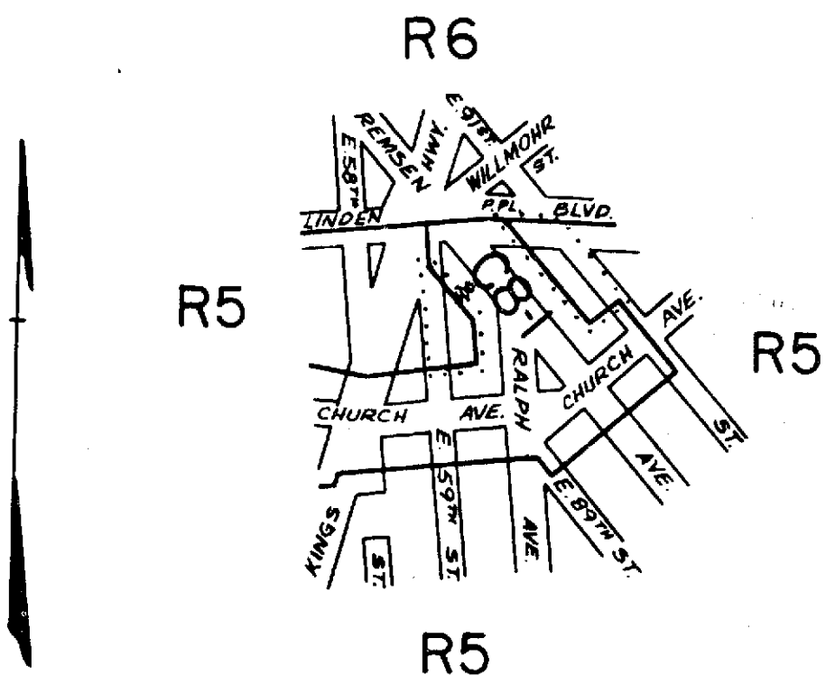

CITY PLANNING COMMISSION
CITY OF NEW YORK

DIAGRAM SHOWING PROPOSED ZONING CHANGE ON SECTIONAL MAP

17b

BOROUGH OF BROOKLYN

New York, August 16, 1967

John A. Nitcliffe
Secretary

Louis Roberts
Director, Division of Zoning

I. F. Ashworth
Chief, Office of Technical Controls

SCALE IN FEET
600 300 0 600

NOTE:

indicates Zoning District boundary.

..... The areas enclosed by the fine dotted lines are proposed to be changed from a C8-1 District to R5 Districts

A.J.P.

A-781 OK FC V.T.

Oct 25, 67

ends 11/8/67

C.P. 19948

Map

1

12 c | 13 a

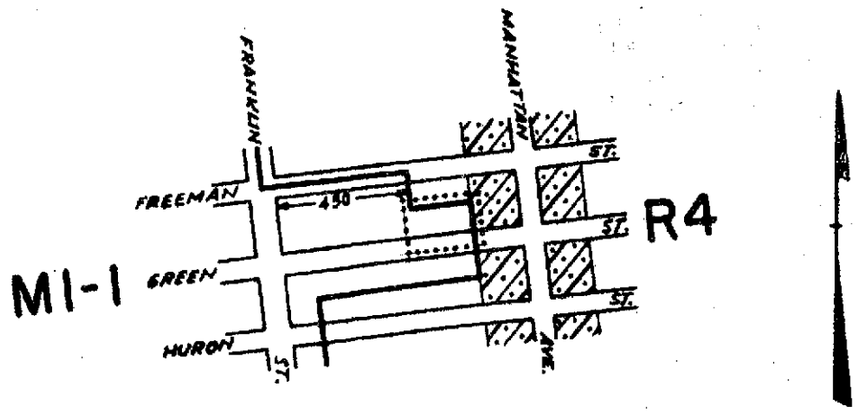

12 c | 13 a

CITY PLANNING COMMISSION
CITY OF NEW YORK

DIAGRAM SHOWING PROPOSED ZONING CHANGE ON SECTIONAL MAP 13a

BOROUGH OF BROOKLYN

New York, September 11, 1967

John G. Vitucci
Secretary

Louis Roberti
Director, Division of Zoning

J. F. Ashworth
Chief, Office of Technical Controls

SCALE IN FEET
600 300 0 600

NOTE:

indicates Zoning District boundary.

..... The area enclosed by the fine dotted line is proposed to be changed from an R4 District to an M1-1 District.

indicates a C2-3 District.

J.B. 1C5

A-798

Nov. 22, 67

12/15/67

—44c—

C.P. 19983

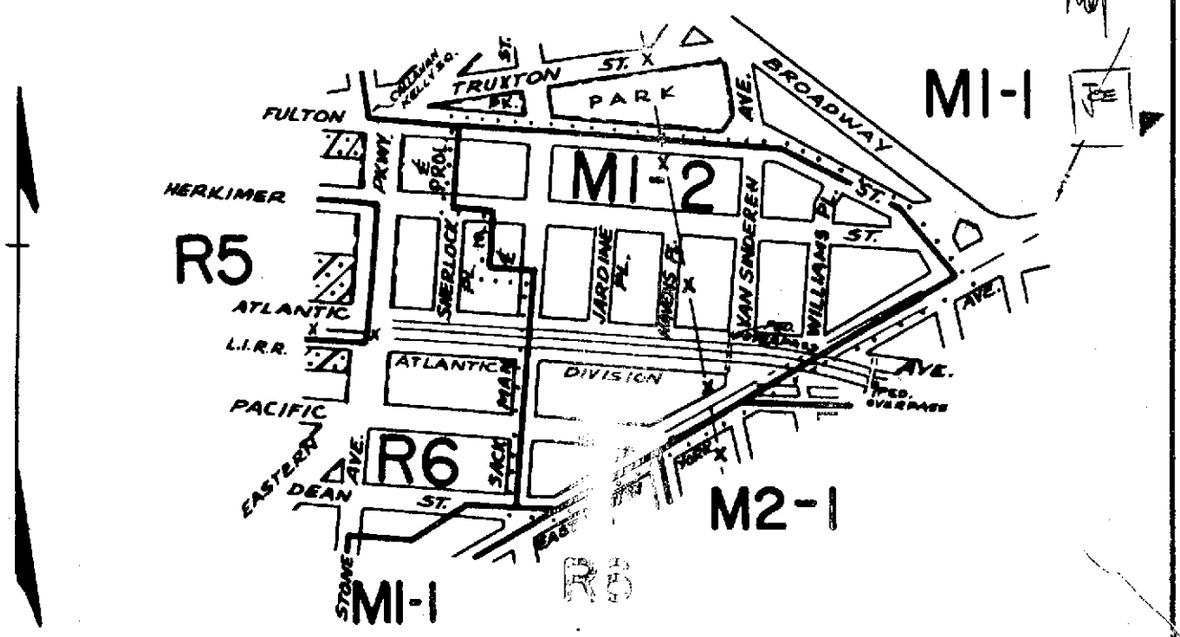

CITY PLANNING COMMISSION
CITY OF NEW YORK

DIAGRAM SHOWING PROPOSED ZONING CHANGE ON SECTIONAL MAP

17c

BOROUGH OF BROOKLYN

New York, October 4, 1967

Secretary

Director, Division of Zoning

Chief, Office of Technical Controls

SCALE IN FEET

600 300 0 600

NOTE:

——— indicates Zoning District boundary.

..... The area enclosed by the fine dotted line is proposed to be changed from an MI-1 District to an MI-2 District.

indicates a C2-3 District.

A. J. P. RR

OK.

E.D. NOV. 9, 67

A- 792

END 12/1/67

- 4½ -

C. P. 19985

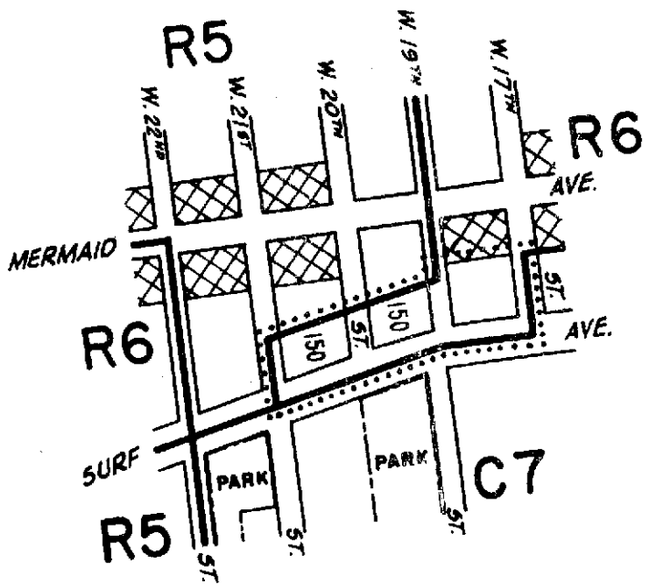

CITY PLANNING COMMISSION
CITY OF NEW YORK

DIAGRAM SHOWING PROPOSED ZONING CHANGE ON SECTIONAL MAP 28d

BOROUGH OF BROOKLYN

New York, October 4, 1967

John C. Vitucci
Secretary

Louis Roberti
Director, Division of Zoning

J. F. Ashworth
Chief, Office of Technical Controls

SCALE IN FEET
600 300 0 600

NOTE:

indicates Zoning District boundary.

..... The area enclosed by the fine dotted line is proposed to be changed from a C7 District to an R6 District.

indicates a C1-2 District.

A- 793

- 442 -

C.P. 19988

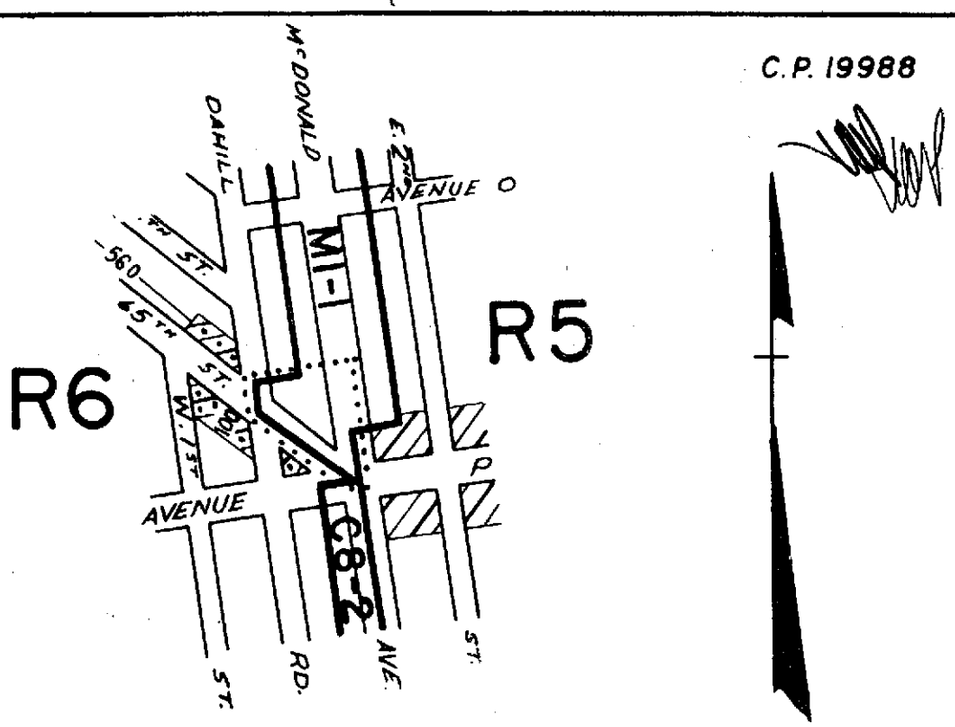

CITY PLANNING COMMISSION
CITY OF NEW YORK

DIAGRAM SHOWING PROPOSED ZONING CHANGE ON SECTIONAL MAP

22d

BOROUGH OF BROOKLYN

New York, October 4, 1967

Secretary

Louis Roberti
Director, Division of Zoning

I. F. Ashworth
Chief, Office of Technical Controls

SCALE IN FEET
600 300 0 600

NOTE:

indicates Zoning District boundary.

..... The area enclosed by the fine dotted line is proposed to be changed from R6 and C2-3 Districts to an M1-1 District.

indicates a C1-3 District.

indicates a C2-3 District.

N.A.P. /RB

A-794

OK.

NOV. 9, 1967

END. 12/1/67

- 4½ -

C. P. 19997

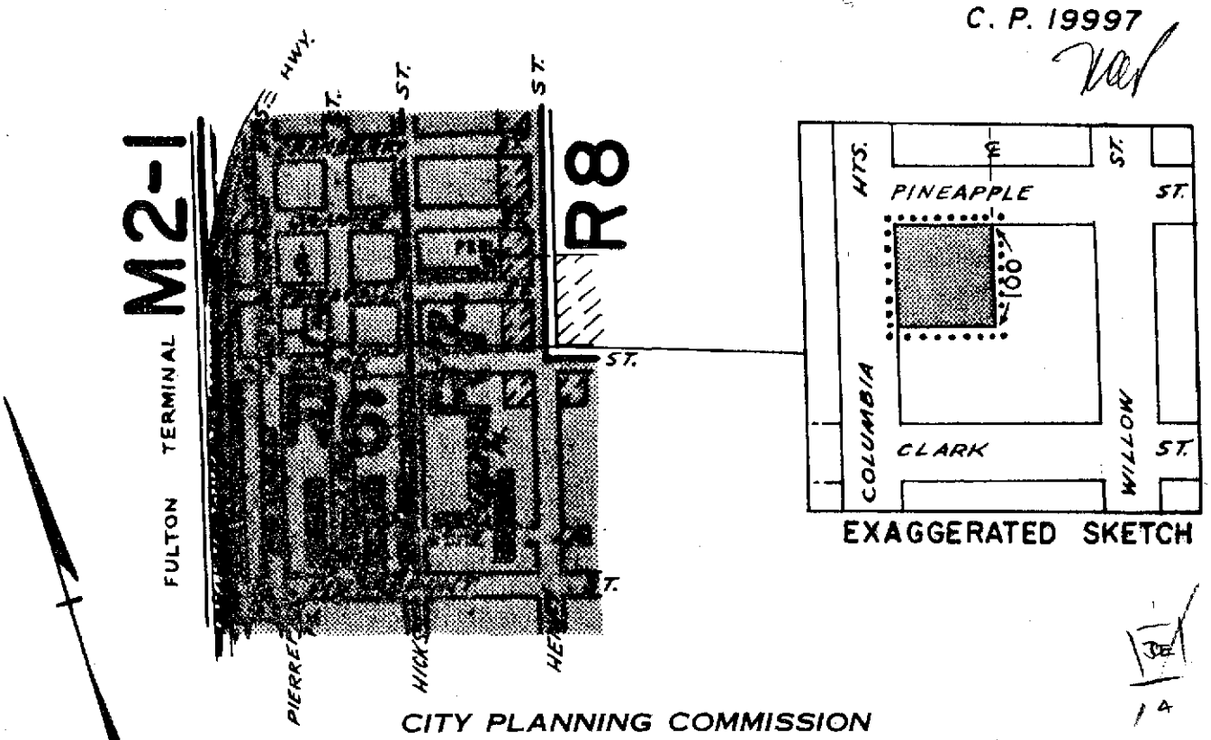

CITY PLANNING COMMISSION
CITY OF NEW YORK

DIAGRAM SHOWING PROPOSED ZONING CHANGE ON SECTIONAL MAP

12d

BOROUGH OF BROOKLYN

New York, October 4, 1967

Secretary

Director, Division of Zoning

SCALE IN FEET

600 300 0 600

NOTE:

indicates Zoning District boundary.

The area proposed to be established as an LH-1 District.

indicates a C1-5 District.

C.H. RR

A-866

12-19-68

JOE

F.C.

V.T.

end Jan. 11, 69

C. P. 20009

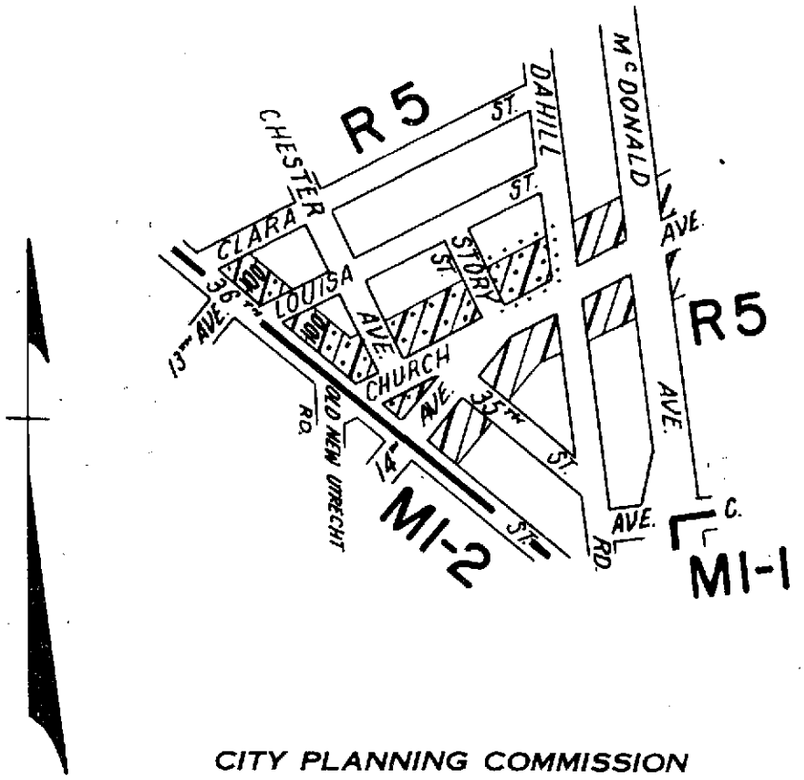

CITY PLANNING COMMISSION
CITY OF NEW YORK

DIAGRAM SHOWING PROPOSED ZONING CHANGE ON SECTIONAL MAP 22c

BOROUGH OF BROOKLYN

New York, October 18, 1967

Secretary

Director, Division of Zoning

Chief, Office of Technical Controls

SCALE IN FEET

600 300 0 600

NOTE:

indicates Zoning District boundary.

..... The area enclosed by the fine dotted line is proposed to be changed from a C1-3 District to a C2-3 District.

indicates a C1-3 District.

indicates a C2-3 District.

A-799

NOV. 22, 67

ends 12/15/67

— 41/ —

C.P. 20051

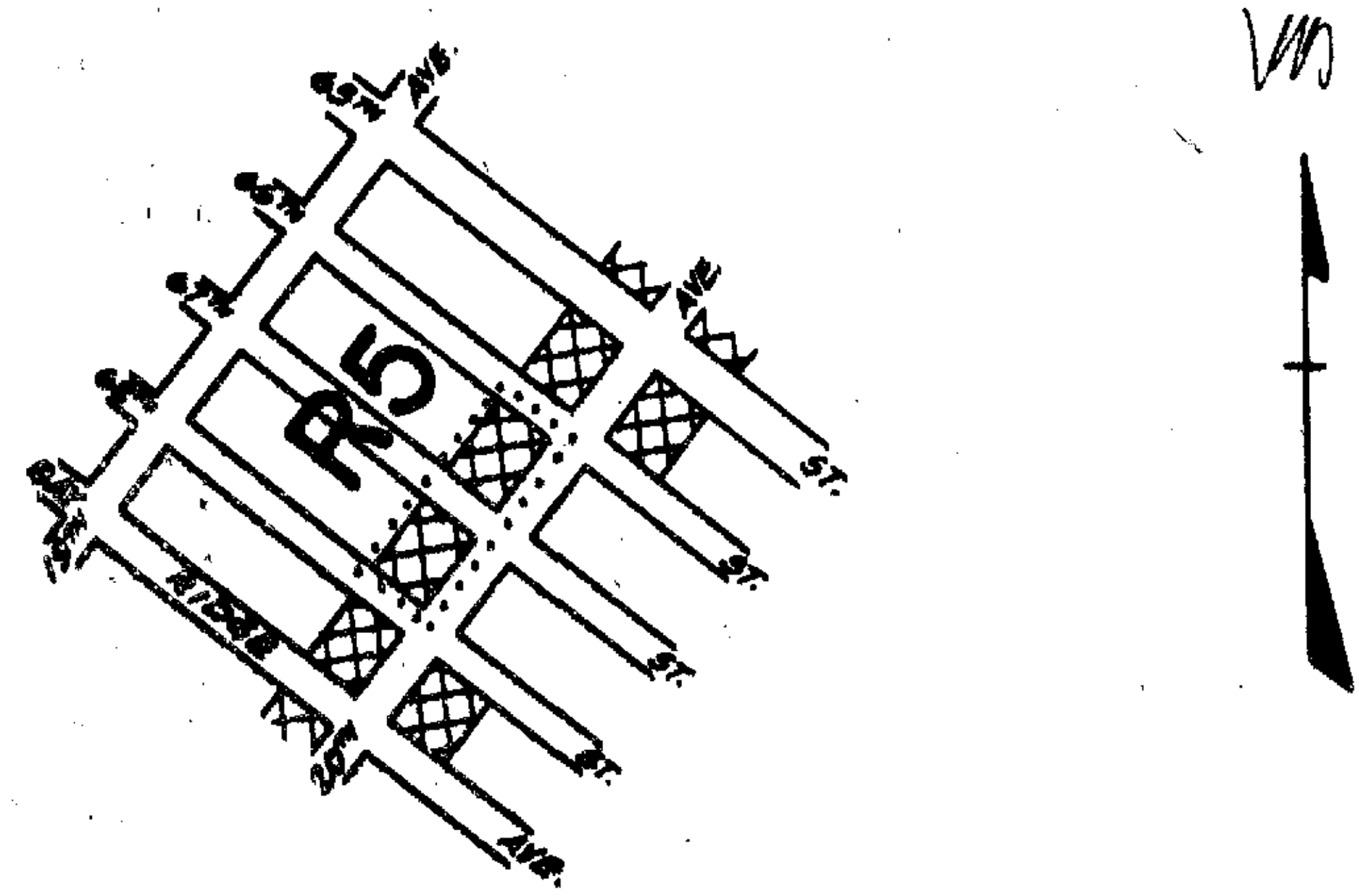

CITY PLANNING COMMISSION

CITY OF NEW YORK

DIAGRAM SHOWING PROPOSED
ZONING CHANGE
ON SECTIONAL MAP
22 d

BOROUGH OF

BROOKLYN

New York, *November 15, 1967*

Secretary

Director, Division of Zoning

I. F. Ashworth

Chief, Office of Technical Controls

SCALE IN FEET

400 200 0 400

NOTE:

——— *Indicates Zoning District boundary.*

.... *The area enclosed by the fine dotted line is proposed to be changed by establishing a C1-2 District within an established R5 District.*

XXXX *Indicates a C1-2 District.*

A-807

Dec. 21, 67

end ~~Dec. 1, 67~~ Jan 12, 68

— 411 —

C.P. 20052

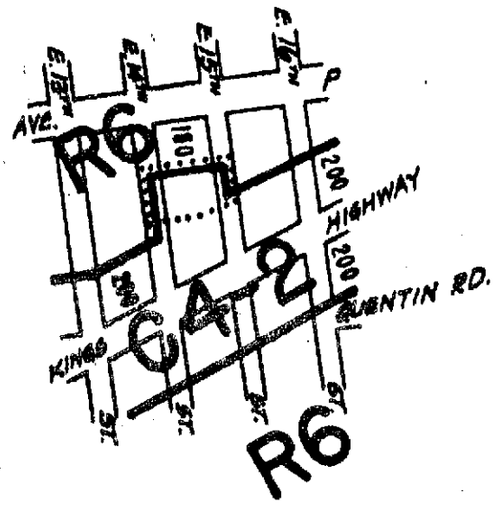

CITY PLANNING COMMISSION
CITY OF NEW YORK

DIAGRAM SHOWING PROPOSED ZONING CHANGE ON SECTIONAL MAP 22d

BOROUGH OF BROOKLYN

New York, November 15, 1967

Secretary

Director, Division of Zoning

Chief, Office of Technical Controls

SCALE IN FEET

NOTE:

indicates Zoning District boundary.

..... The area enclosed by the fine dotted line is proposed to be changed from an R6 District to a C4-2 District.

A - 808

Dec 21, 67

Jan 12, 68

— 4½ —

C. P. 20066

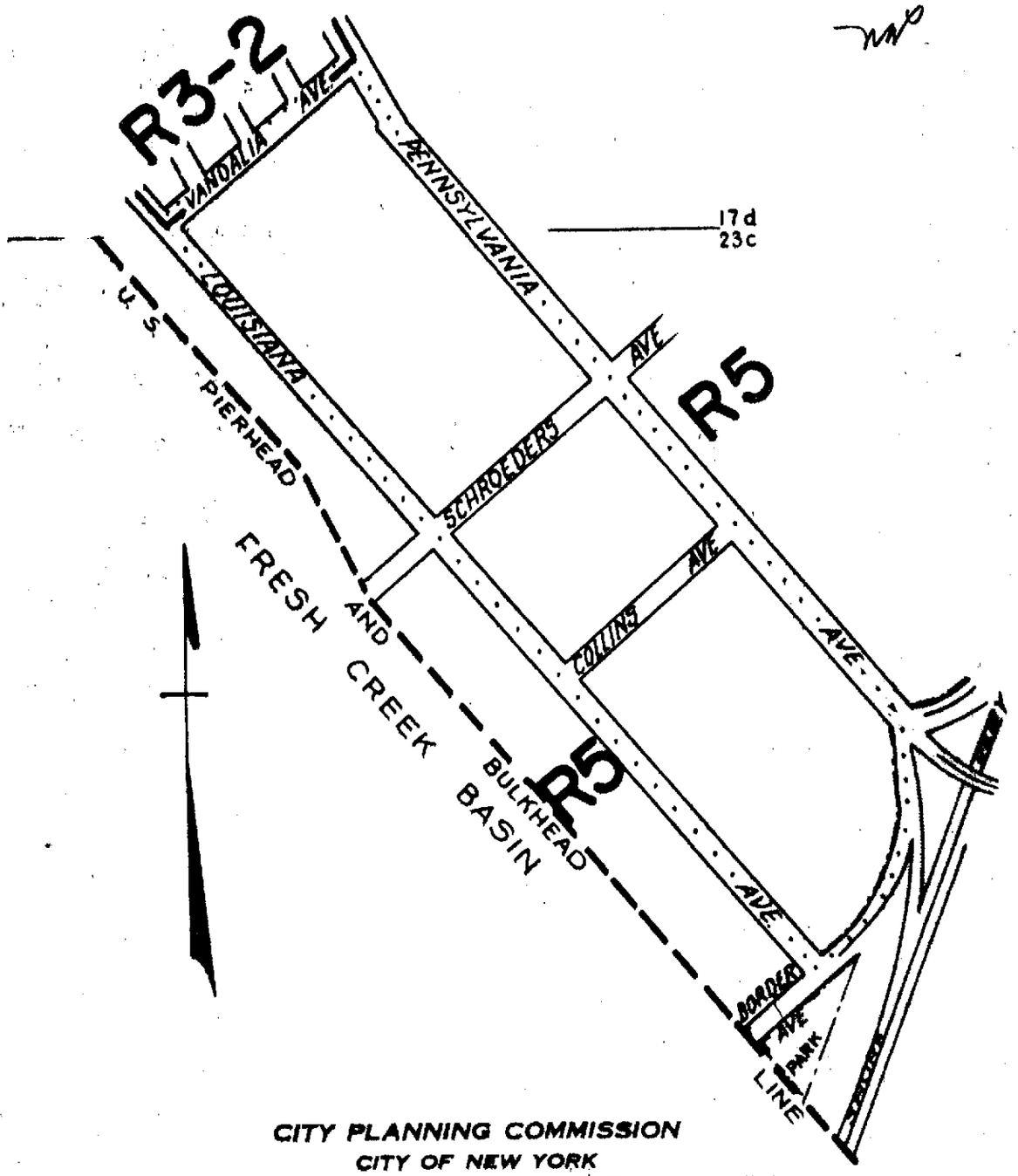

CITY PLANNING COMMISSION
CITY OF NEW YORK

DIAGRAM SHOWING PROPOSED ZONING CHANGE ON SECTIONAL MAPS

17d & 23c

BOROUGH OF BROOKLYN

New York, November 15, 1967

Benjamin Gelston
Acting Secretary

Louis Roberts
Director, Division of Zoning

J. F. Ashworth
Chief, Office of Technical Controls

SCALE IN FEET
600 300 0 600

NOTE:

——— indicates Zoning District boundary.

..... The area enclosed by the fine dotted line is proposed to be changed from an R3-2 District to an R5 District.

Csm AT. RR

A-806

Completed AT.

Dec. 7, 1967

— 41½ —

C.P. 20068

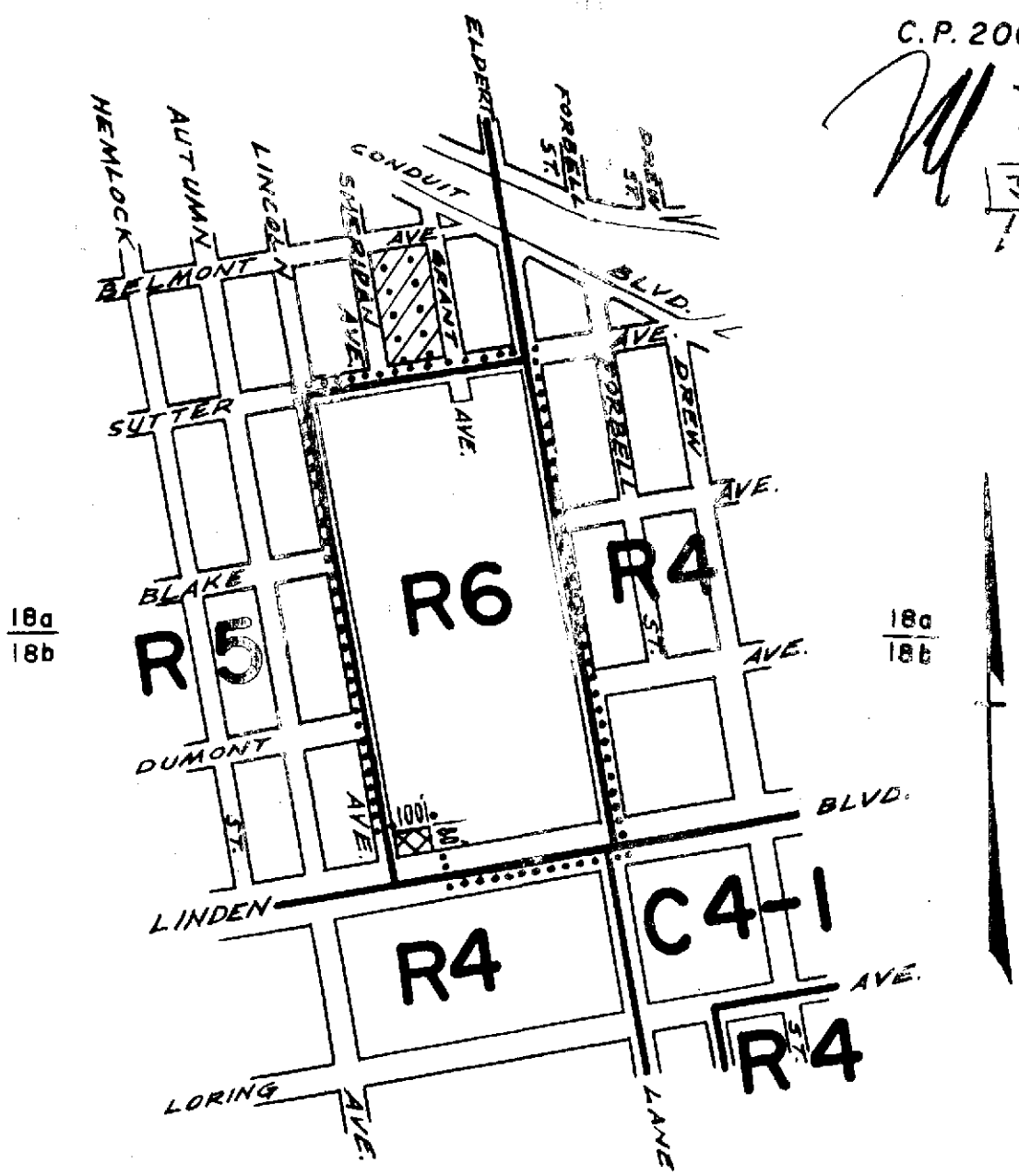

CITY PLANNING COMMISSION
CITY OF NEW YORK

DIAGRAM SHOWING PROPOSED ZONING CHANGE ON SECTIONAL MAPS 18a & 18b

BOROUGH OF BROOKLYN

New York, March 13, 1968

Salvatore C. Gagliardo
Acting Secretary

Louis Coberti
Director, Division of Zoning

J. F. Ashworth
Chief, Office of Technical Controls

SCALE IN FEET
600 300 0 600

NOTE:

——— indicates Zoning District boundary.

..... The area enclosed by the fine dotted line is proposed to be changed from an M1-1 District to an R6 District.

indicates a C1-2 District.

indicates a C2-1 District.

C.H. 1K 1B

A-825
April 25, 1968

C.P. 20140

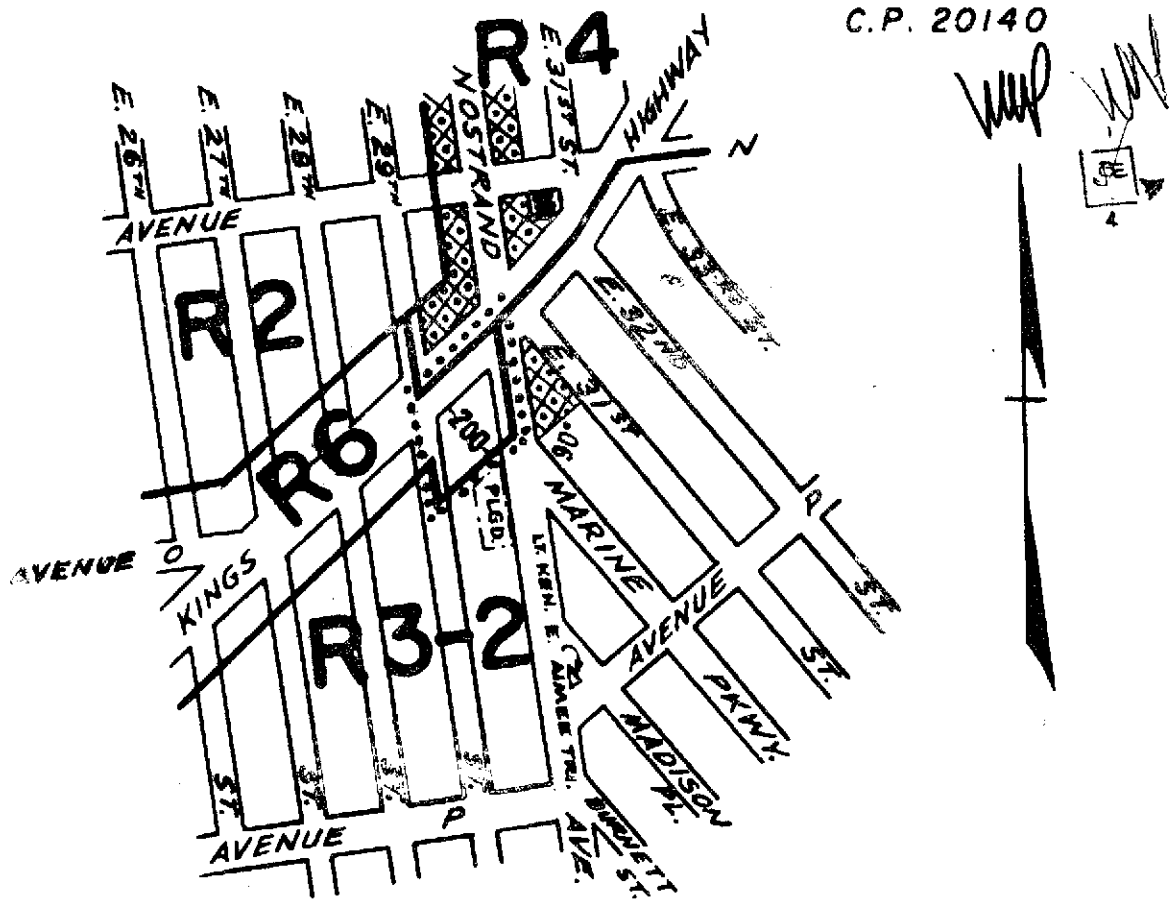

CITY PLANNING COMMISSION
CITY OF NEW YORK

DIAGRAM SHOWING PROPOSED ZONING CHANGE ON SECTIONAL MAP 23b

BOROUGH OF BROOKLYN

Louis Roberti
Director, Division of Zoning

I. F. Ashworth
Chief, Office of Technical Controls

New York, January 31, 1968

Salvatore C. Cagliardo
Acting Secretary

SCALE IN FEET
600 300 0 600

NOTE:

indicates Zoning District boundary.

..... The area enclosed by the fine dotted line is proposed to be changed from an R3-2 District to an R6 District.

indicates a C2-2 District.

C.N. 17 RR

A-814

3/7/68

end 3/29/68

- 442 -

C.P. 20147

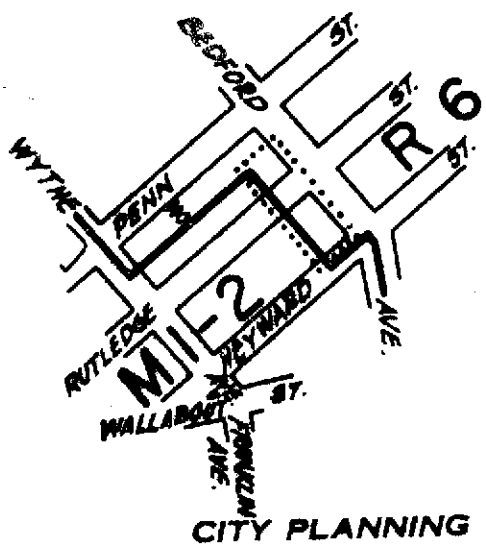

CITY PLANNING COMMISSION
CITY OF NEW YORK

DIAGRAM SHOWING PROPOSED ZONING CHANGE ON SECTIONAL MAP 12d

BOROUGH OF BROOKLYN

Louis Roberti
Director, Division of Zoning

I. F. Ashworth
Chief, Office of Technical Controls

New York, January 31, 1968
Salvatore C. Gagliardo
Acting Secretary

SCALE IN FEET
600 300 0 600

NOTE:
——— Indicates Zoning District boundary.
..... The area enclosed by the fine dotted line is proposed to be changed from an M1-2 District to an R6 District.

A-815

3/7/68

ends 3/29/68

-41-

C.P. 20148

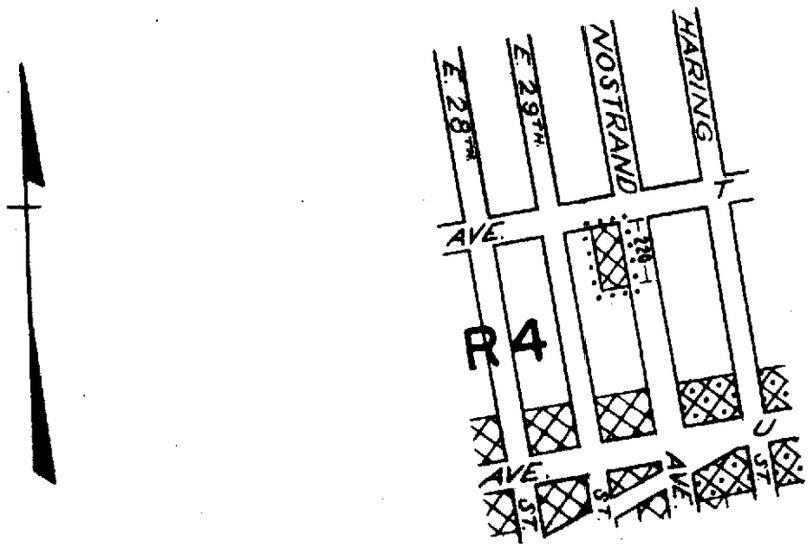

CITY PLANNING COMMISSION
CITY OF NEW YORK

DIAGRAM SHOWING PROPOSED ZONING CHANGE ON SECTIONAL MAP

29a

BOROUGH OF BROOKLYN

Louis Roberti
Director, Division of Zoning

New York, January 31, 1968
Salvatore C. Bagliardo
Acting Secretary

J.F. Ashworth
Chief, Office of Technical Controls

SCALE IN FEET
600 300 0 600

NOTE:

indicates Zoning District boundary.

..... The area enclosed by the fine dotted line is proposed to be changed by establishing a C1-2 district within an existing R4 District.

indicates a C1-2 District.

indicates a C2-2 District.

A-816
3/7/68
3/29/68

C.P. 20169

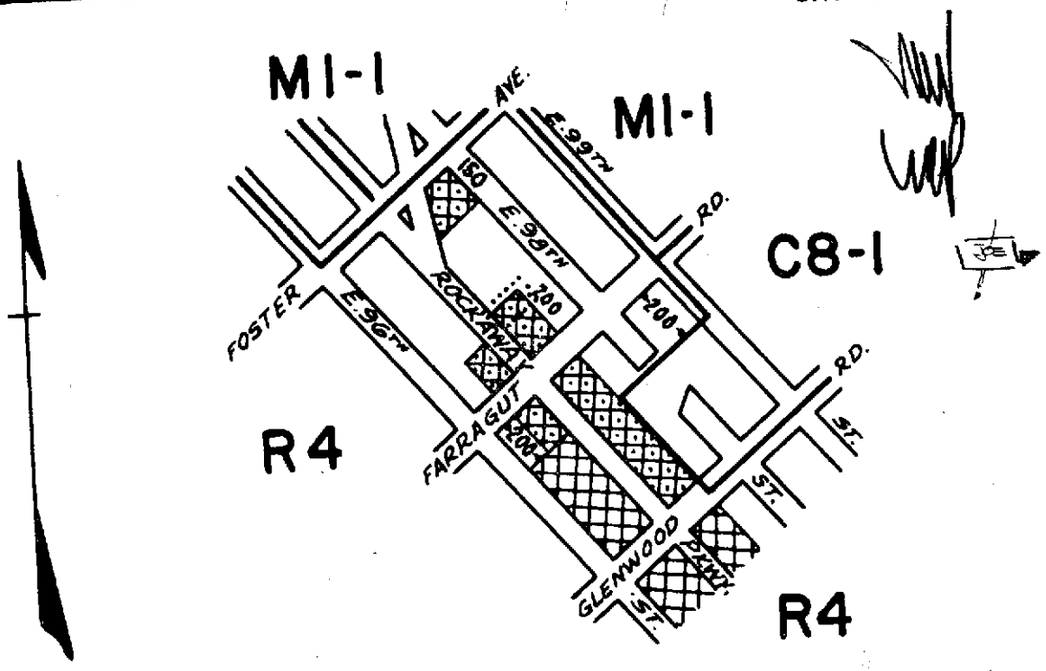

CITY PLANNING COMMISSION
CITY OF NEW YORK

DIAGRAM SHOWING PROPOSED ZONING CHANGE ON SECTIONAL MAP

23 c

BOROUGH OF BROOKLYN

Louis Roberts
Director, Division of Zoning

J. F. Ashworth
Chief, Office of Technical Controls

New York, February 14, 1968

Salvatore C. Bagliardo
ACTING Secretary

SCALE IN FEET
600 300 0 600

NOTE:

indicates Zoning District boundary.

..... The area enclosed by the fine dotted line is proposed to be changed by establishing a C2-2 District within an existing R4 District.

indicates a C1-2 District.

indicates a C2-2 District.

A. J. P. JRB

A-819

E.D. 3/21/68

Ends 4/13/68

- 411 -

C.P. 20187

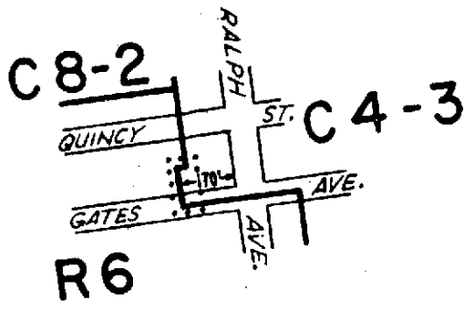

CITY PLANNING COMMISSION
CITY OF NEW YORK

DIAGRAM SHOWING PROPOSED ZONING CHANGE ON SECTIONAL MAP 17a

BOROUGH OF BROOKLYN

New York, February 28, 1968

Salvatore C. Gagliardo
Acting Secretary

Louis Roberts
Director, Division of Zoning

J.F. Ashworth
Chief, Office of Technical Controls

SCALE IN FEET
600 200 0 600

NOTE:
indicates Zoning District boundary.
..... The area enclosed by the fine dotted line is proposed to be changed from an R6 District to a C4-3 District.

J.B.

A- 822

APRIL 4, 1968

ends April 27, 68

PET. No. 2

C.P. 20202

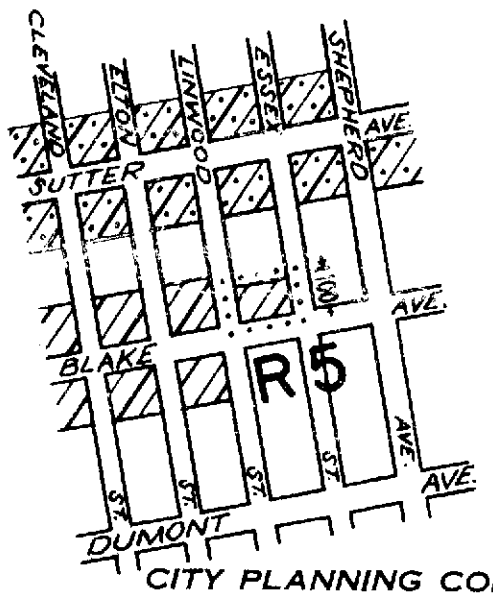

CITY PLANNING COMMISSION
CITY OF NEW YORK

DIAGRAM SHOWING PROPOSED ZONING CHANGE ON SECTIONAL MAP 17 d

BOROUGH OF BROOKLYN

New York, March 13, 1968

Salvatore C. Gagliardo
Acting Secretary

Louis Coberti
Director, Division of Zoning

J. F. Ashworth
Chief, Office of Technical Controls

SCALE IN FEET
600 300 0 600

NOTE:

——— indicates Zoning District boundary.

..... The area enclosed by the fine dotted line is proposed to be changed by establishing a C1-3 District within an existing R5 District.

indicates a C1-3 District.

indicates a C2-3 District.

RC 1

A-830
May 22, 68

ends 6/19/68

Pet. No. 5

C. P. 20205

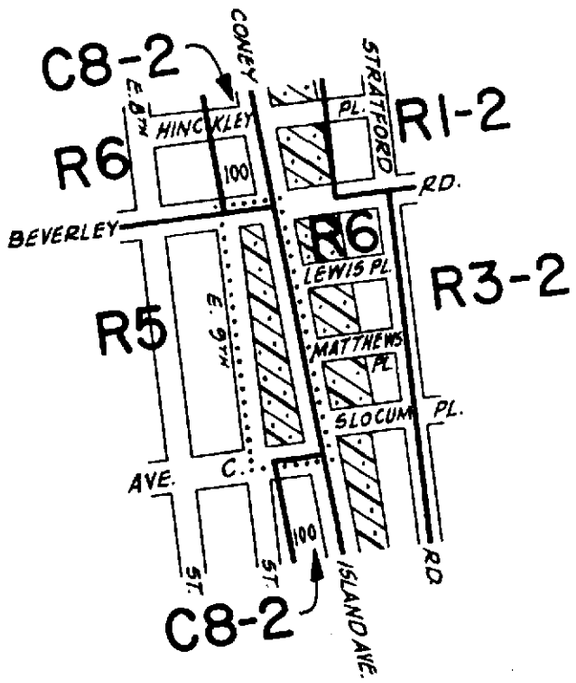

CITY PLANNING COMMISSION
CITY OF NEW YORK

DIAGRAM SHOWING PROPOSED ZONING CHANGE ON SECTIONAL MAP

22c

BOROUGH OF
BROOKLYN

New York, May 1, 1968

Salvatore C. Gagliardo
Acting Secretary

Louis Roberti
Director, Division of Zoning

J. F. Ashworth
Chief, Office of Technical Controls

SCALE IN FEET
600 300 0 600

NOTE:

——— indicates Zoning District boundary.

..... The area enclosed by the fine dotted line is proposed to be changed from a C8-2 District to R5 and C2-3 Districts.

indicates a C2-3 District.

A-840

Aug 22, 68

ends 7, 3, 68

— 4½ —

C.P. 20215

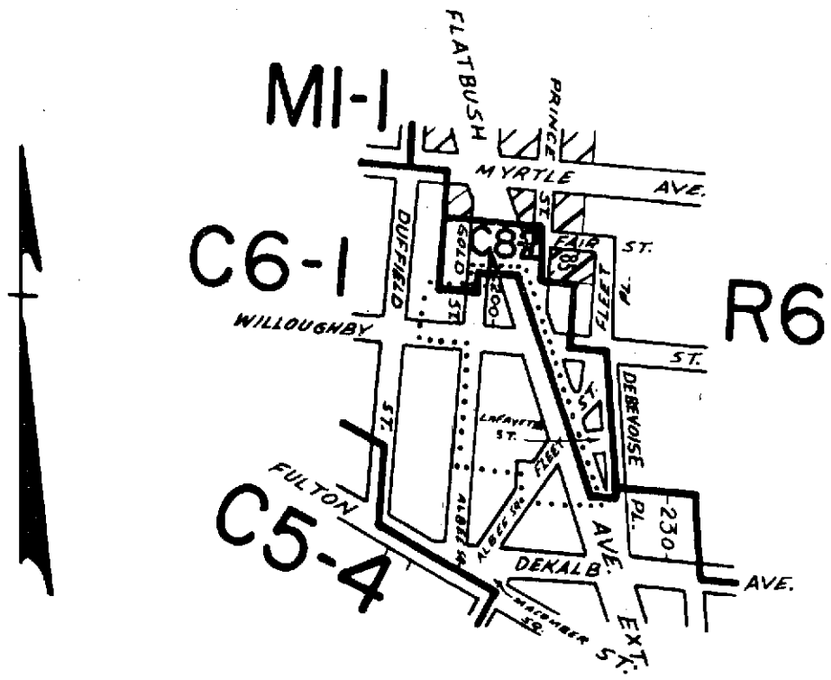

CITY PLANNING COMMISSION
CITY OF NEW YORK

DIAGRAM SHOWING PROPOSED ZONING CHANGE ON SECTIONAL MAP

16c

BOROUGH OF BROOKLYN

New York, March 27, 1968

Acting Secretary

Director, Division of Zoning

Chief, Office of Technical Controls

SCALE IN FEET

600 300 0 600

NOTE:

indicates Zoning District boundary.

..... The area enclosed by the fine dotted line is proposed to be changed from a C8-2 District to a C6-1 District.

indicates a C1-3 District

N.A.P.

A-827

MAY 22, 68

June 1, 68

— 4 1/2 —

C.P. 20244

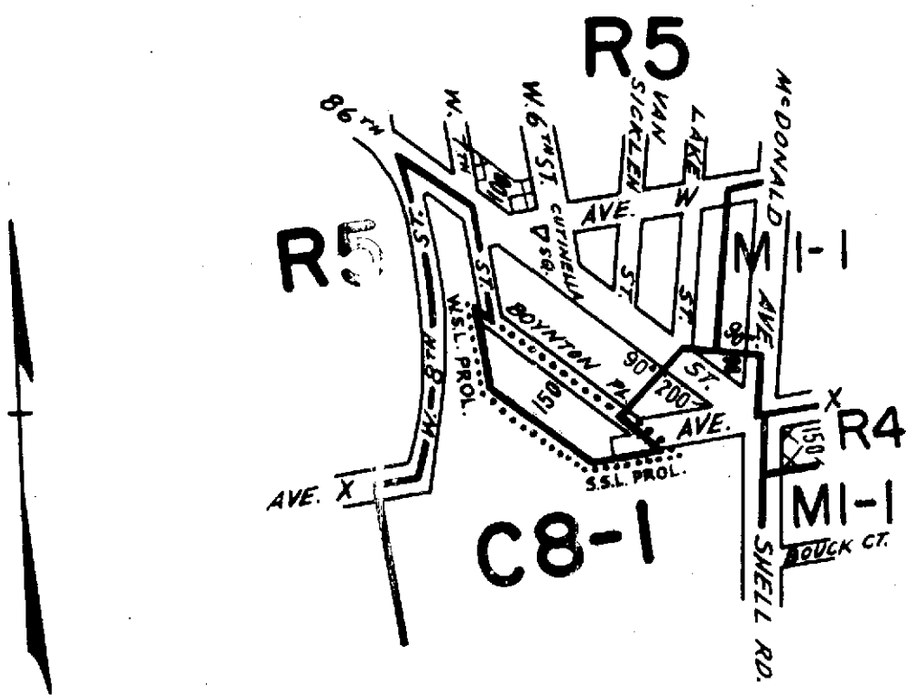

CITY PLANNING COMMISSION
CITY OF NEW YORK

DIAGRAM SHOWING PROPOSED ZONING CHANGE ON SECTIONAL MAP 28c

BOROUGH OF BROOKLYN

Louis Roberti
Director, Division of Zoning

I. F. Ashworth
Chief, Office of Technical Controls

New York, March 27, 1968

Salvatore C. Gagliardo
Acting Secretary

SCALE IN FEET
600 300 0 600

NOTE:

indicates Zoning District boundary.

..... The area enclosed by the fine dotted line is proposed to be changed from a C8-1 District to an R5 District.

indicates a C1-2 District.

C.H.

A-828
E.D. May 22, 68
June 1, 68
ends

C.P. 20287

To Do

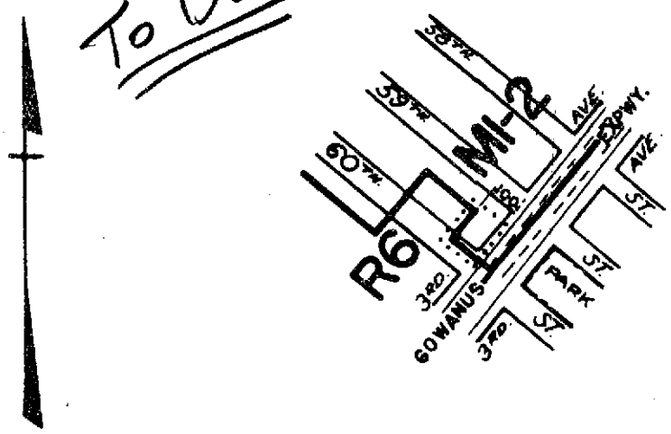

CITY PLANNING COMMISSION
CITY OF NEW YORK

DIAGRAM SHOWING PROPOSED ZONING CHANGE ON SECTIONAL MAP 22a

BOROUGH OF BROOKLYN

New York, May 15, 1968

Salvatore C. Gagliardo
Acting Secretary

Louis Roberti
Director, Division of Zoning

J. F. Ashworth
Chief, Office of Technical Controls

SCALE IN FEET
600 300 0 600

NOTE:

▬▬▬ indicates Zoning District boundary.

..... The area enclosed by the fine dotted line is proposed to be changed from an R6 District to an M1-2 District.

R.C. ✓T ✓HC

A-833

E.D 6/20/68

For 7/3/68

1/4 cloth needs dots

C.P.20295

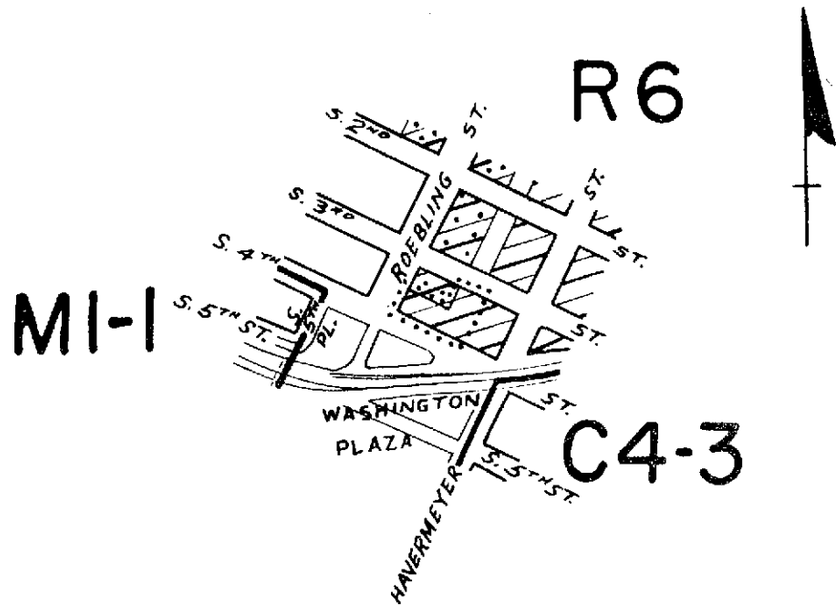

OK
F.O.

CITY PLANNING COMMISSION
CITY OF NEW YORK

DIAGRAM SHOWING PROPOSED ZONING CHANGE ON SECTIONAL MAP

12d

BOROUGH OF BROOKLYN

New York, May 1, 1968

Salvatore C. Sagliardo
Acting Secretary

Louis Robert
Director, Division of Zoning

J.F. Ashworth
Chief, Office of Technical Controls

SCALE IN FEET
600 300 0 600

NOTE:

indicates Zoning District boundary.

..... The area enclosed by the fine dotted line is proposed to be changed by establishing a C1-3 District within an existing R6 District.

indicates a C1-3 District.

indicates a C.2-3 District.

N.A.P.

A-832

E.D. 6/20/68

7/3/68

1/4 cloth needs date

— 4 1/2 —

To 10

CORRECTION

C.P. 20303

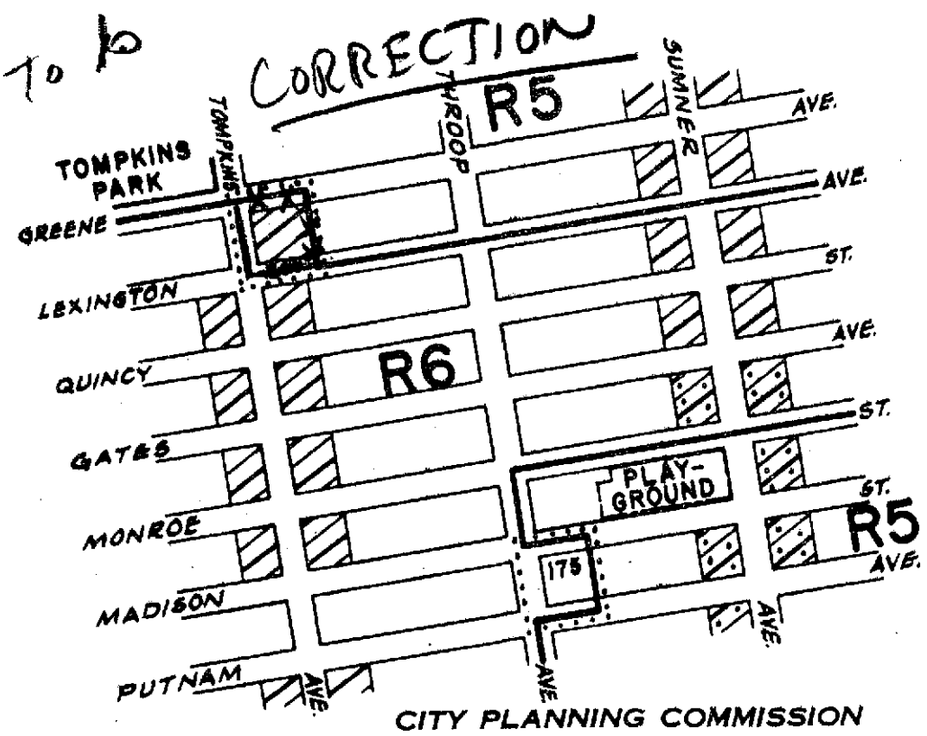

CITY PLANNING COMMISSION

CITY OF NEW YORK

DIAGRAM SHOWING PROPOSED ZONING CHANGE ON SECTIONAL MAP

17a

BOROUGH OF BROOKLYN

New York, May 15, 1968

Salvatore C. Gagliardo
Acting Secretary

Louis Roberti
Director, Division of Zoning

I. F. Ashworth
Chief, Office of Technical Controls

SCALE IN FEET

800 300 0 400

NOTE:

indicates Zoning District boundary.

..... The area enclosed by the fine dotted line is proposed to be changed by establishing a C1-3 District within an existing R5 District and changing an R5 District to an R6 District.

indicates a C1-3 District.

indicates a C2-3 District.

Ends. July 1967 A-834

E.D. 6/20/68

— 4 1/2 —

C.P. 20336

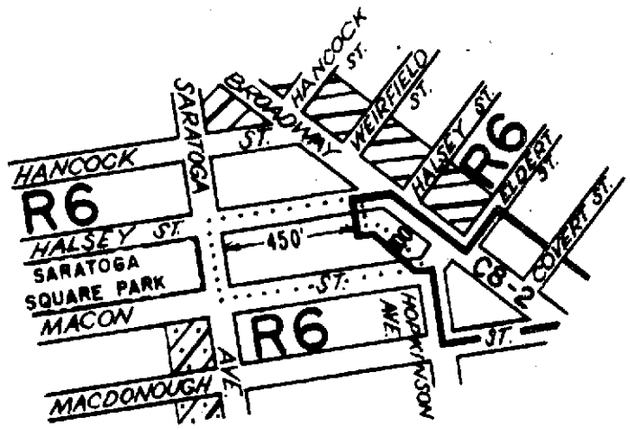

CITY PLANNING COMMISSION

CITY OF NEW YORK

DIAGRAM SHOWING PROPOSED ZONING CHANGE ON SECTIONAL MAP

17a

BOROUGH OF BROOKLYN

New York, June 26, 1968

Salvatore C. Gagliardo
Acting Secretary

Louis Roberti
Director, Division of Zoning

I. F. Ashworth
Chief, Office of Technical Controls

SCALE IN FEET

600 300 0 600

NOTE:

indicates Zoning District boundary.

..... The area enclosed by the fine dotted line is proposed to be changed from a C8-2 District to an R6 District.

indicates a C2-3 District.

indicates a C1-3 District.

R.C. 1st

A-868

Dec. 19, 1968

end Jan 11, 69

Hon. J. Annala
Hearings 6-12-68

— 411 — —

C.P. 20337

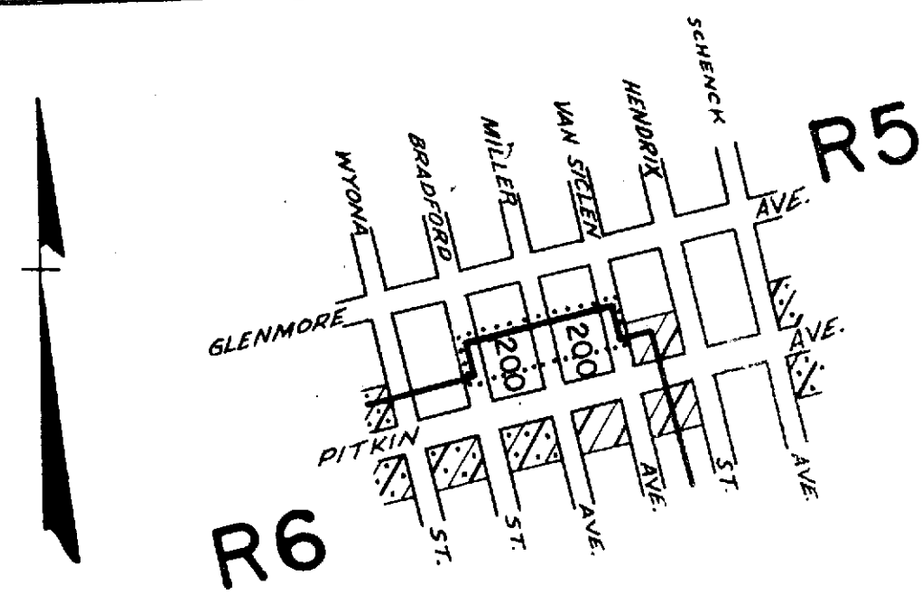

CITY PLANNING COMMISSION
CITY OF NEW YORK

DIAGRAM SHOWING PROPOSED ZONING CHANGE ON SECTIONAL MAP 17c

BOROUGH OF BROOKLYN

Louis Coberti
Director, Division of Zoning

J. F. Ashworth
Chief, Office of Technical Controls

New York, May 29, 1968
Salvatore C. Gagliardo
Acting Secretary

SCALE IN FEET
600 300 0 600

NOTE:
indicates Zoning District boundary.
..... The area enclosed by the fine dotted line is proposed to be changed from an R5 District to an R6 District.
indicates a C1-3 District.
indicates a C2-3 District.

N.A.P. 4'T.

A-835
F.D. 6/20/68
7/13/68

— 41½ —

C. P. 20362

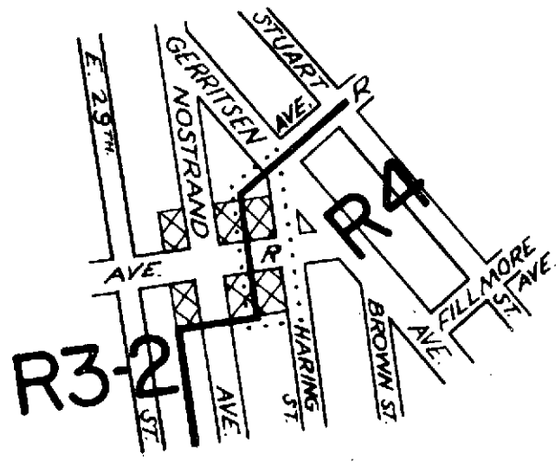

CITY PLANNING COMMISSION
CITY OF NEW YORK

DIAGRAM SHOWING PROPOSED ZONING CHANGE ON SECTIONAL MAP 23b

BOROUGH OF BROOKLYN

New York, June 26, 1968

Acting Secretary

Director, Division of Zoning

Chief, Office of Technical Controls

SCALE IN FEET

600 300 0 600

NOTE:

indicates Zoning District boundary.

..... The area enclosed by the fine dotted line is proposed to be changed from an R3-2 District to an R4 District.

indicates a C1-2 District.

A-844

E.D. Aug. 22, 68

C.P. 20364

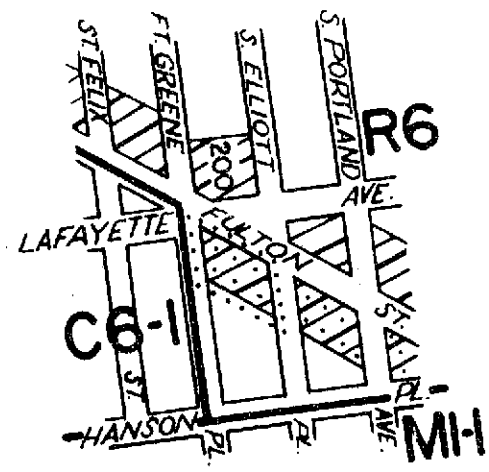

CITY PLANNING COMMISSION

CITY OF NEW YORK

DIAGRAM SHOWING PROPOSED ZONING CHANGE ON SECTIONAL MAP

16 c

BOROUGH OF BROOKLYN

New York, June 26, 1968

Louis Roberts
Director, Division of Zoning

Salvatore C. Gagliardo
Acting Secretary

I. F. Ashworth
Chief, Office of Technical Controls

SCALE IN FEET

600 300 0 600

NOTE:

indicates Zoning District boundary.

..... The area enclosed by the fine dotted line is proposed to be changed by establishing a C2-3 District within an existing R6 District.

indicates a C1-3 District.

indicates a C2-3 District.

RC. NT

A-845

E.P. Aug 22, 68

ends. 9/1/68

— 41½ —

C.P. 20367

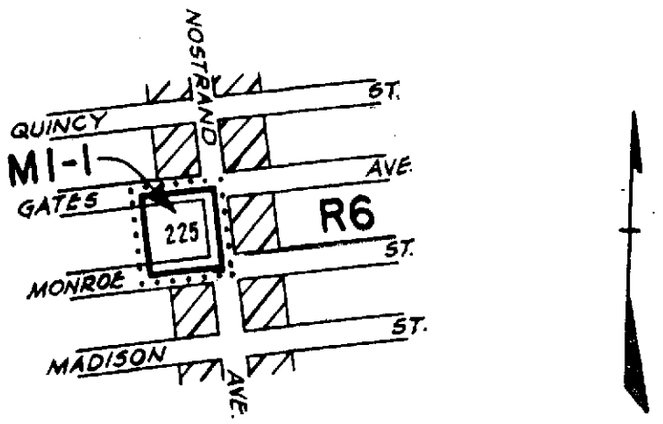

CITY PLANNING COMMISSION
CITY OF NEW YORK

DIAGRAM SHOWING PROPOSED ZONING CHANGE ON SECTIONAL MAP 17a

BOROUGH OF BROOKLYN

New York, June 26, 1968

Salvatore C. Esposito
Acting Secretary

Louis Roberts
Director, Division of Zoning

J. F. Ashworth
Chief, Office of Technical Controls

SCALE IN FEET
600 300 0 600

NOTE:

▬▬ indicates Zoning District boundary.

..... The area enclosed by the fine dotted line is proposed to be changed from C1-3 & R6 Districts to an M1-1 District.

▨ indicates a C1-3 District.

A-839
E.D. July 25, 68
ends Aug 17, 68

- 4 1/2 - 60

C.P. 20411

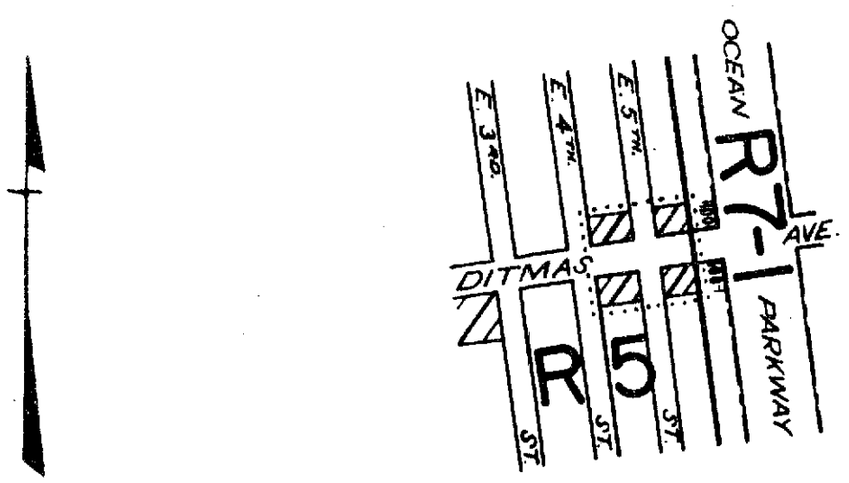

CITY PLANNING COMMISSION
CITY OF NEW YORK

DIAGRAM SHOWING PROPOSED ZONING CHANGE ON SECTIONAL MAP

22 c

BOROUGH OF BROOKLYN

New York, July 31, 1968

Salvatore C. Gagliardo
Acting Secretary

Louis Roberti
Director, Division of Zoning

I. F. Ashworth
Chief, Office of Technical Controls

SCALE IN FEET
600 300 0 600

NOTE:

indicates Zoning District boundary.

..... The area enclosed by the fine dotted line is proposed to be changed by establishing a C1-3 District within an existing R5 District.

indicates a C1-3 District.

R.C. 14

A- 848
Sept 19, 1968
ends. Sept 28, 68

C.P. 20419

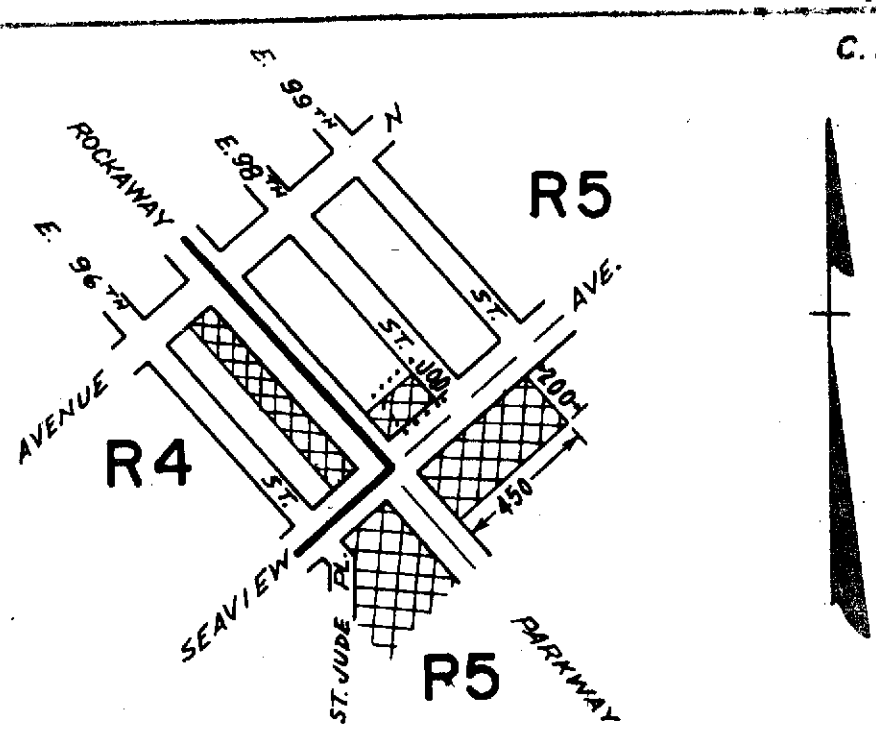

CITY PLANNING COMMISSION
CITY OF NEW YORK

DIAGRAM SHOWING PROPOSED ZONING CHANGE ON SECTIONAL MAP

23c

BOROUGH OF BROOKLYN

New York, August 14, 1968

Salvatore C. Gagliardo
Acting Secretary

Julius Loewenthal
Acting Director, Division of Zoning

J. F. Ashworth
Chief, Office of Technical Controls

SCALE IN FEET
600 300 0 600

NOTE:
indicates Zoning District boundary.
..... The area enclosed by the fine dotted line is proposed to be changed by establishing a CI-2 District within an existing R5 District.
indicates a CI-2 District

N.A.P. 1 KT.

C.M.A-849
Sept 19, 1968
ende Oct 12, 1968

C.P. 20461

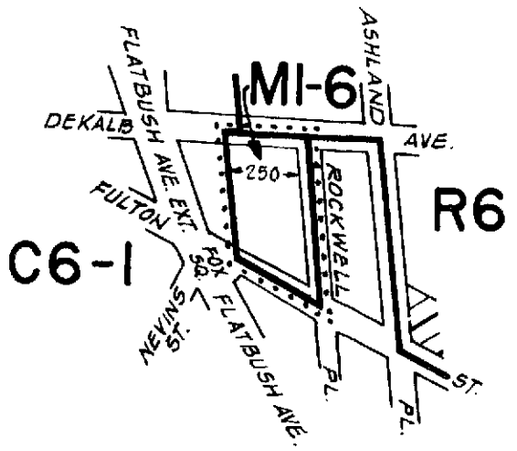

CITY PLANNING COMMISSION
CITY OF NEW YORK

DIAGRAM SHOWING PROPOSED ZONING CHANGE ON SECTIONAL MAP

16c

BOROUGH OF
BROOKLYN

New York, Sept. 11, 1968

Lawrence C Gagliardo
Acting Secretary

Louis Roberts
Director, Division of Zoning

J. F. Ashworth
Chief, Office of Technical Controls

SCALE IN FEET
600 300 0 600

NOTE:

indicates Zoning District boundary.

..... The area enclosed by the fine dotted line is proposed to be changed from a C6-1 District to an MI-6 District.

indicates a C1-3 District.

C.M.
A-854
Oct 29, 68
ends 11/15/68

Pending

To be index as pending

C.P. 20462

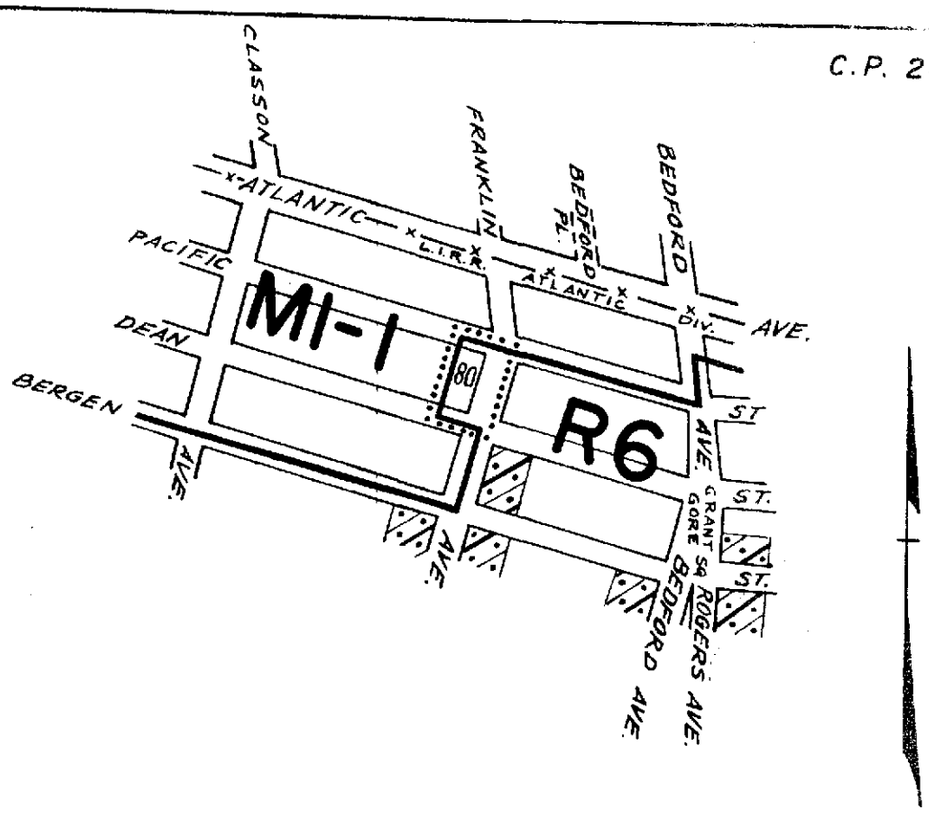

CITY PLANNING COMMISSION
CITY OF NEW YORK

DIAGRAM SHOWING PROPOSED ZONING CHANGE ON SECTIONAL MAP 17a

BOROUGH OF BROOKLYN

New York, September 11, 1968

Salvatore C. Sagliardo
Secretary

Louis Roberti
Director, Division of Zoning

J. F. Ashworth
Chief, Office of Technical Controls

SCALE IN FEET
600 300 0 600

NOTE:

indicates Zoning District boundary.

..... The area enclosed by the fine dotted line is proposed to be changed from an M1-1 District to an R-6 District.

indicates a C2-3 District.

C.H. FAC

CM

A-855

Oct 24, 68

ends 11/15/68

C.P. 20468

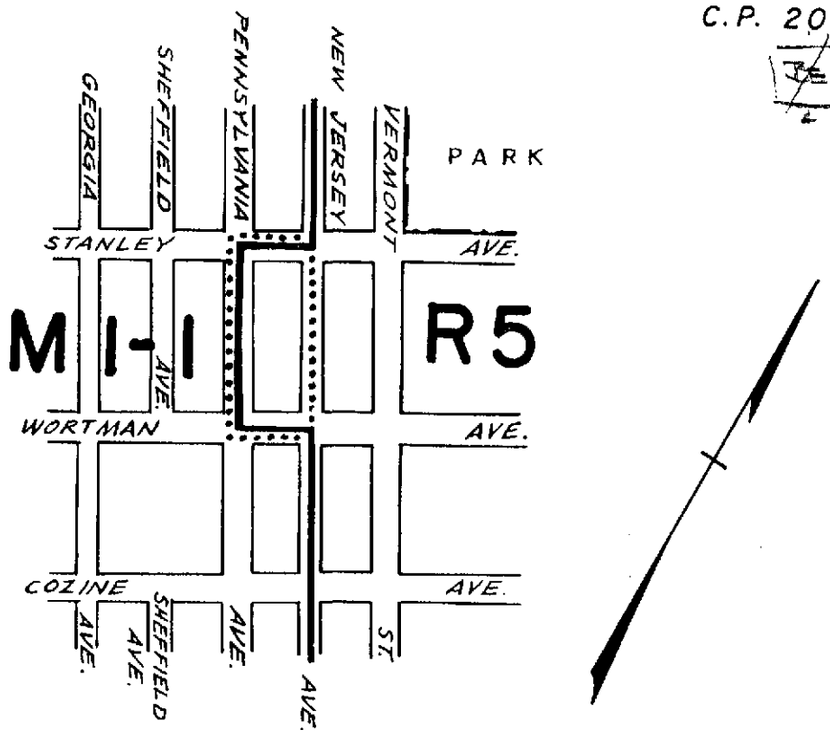

CITY PLANNING COMMISSION
CITY OF NEW YORK

DIAGRAM SHOWING PROPOSED ZONING CHANGE ON SECTIONAL MAP 17d

BOROUGH OF BROOKLYN

New York, September 25, 1968

Secretary

Director, Division of Zoning

Chief, Office of Technical Controls

SCALE IN FEET

600 300 0 600

NOTE:

indicates Zoning District boundary.

..... The area enclosed by the fine dotted line is proposed to be changed from an M1-1 District to an R5 District.

C.H. 1

OK F.C.

A-857

11-7-68

Order 11-29-68

C.P. 2C532

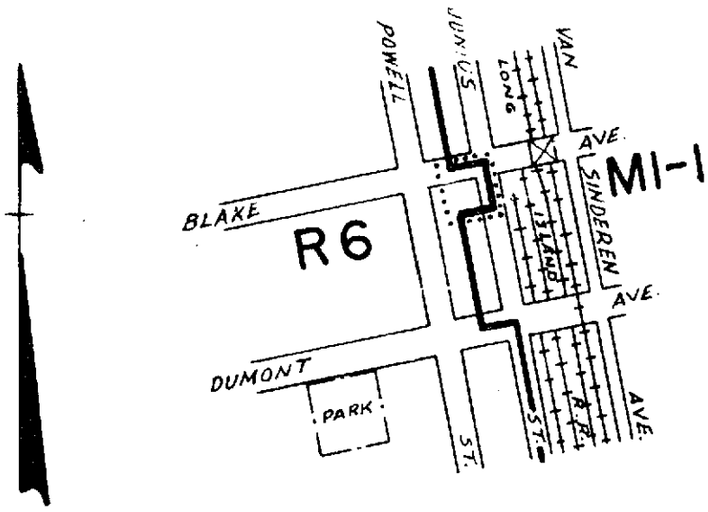

CITY PLANNING COMMISSION
CITY OF NEW YORK

DIAGRAM SHOWING PROPOSED ZONING CHANGE ON SECTIONAL MAP

17d

BOROUGH OF
BROOKLYN

New York, November 13, 1968

Salvatore C. Tagliardo
Secretary

Louis Roberts
Director, Division of Zoning

J. F. Ashworth
Chief, Office of Technical Controls

SCALE IN FEET
600 300 0 600

NOTE:
indicates Zoning District boundary.
..... The area enclosed by the fine dotted line is proposed to be changed from an MI-1 District to an R6 District.

N.A.P.

OK F.C.

A-863

Dec 5, 68

ends. 12/27/68

C. P. 20542

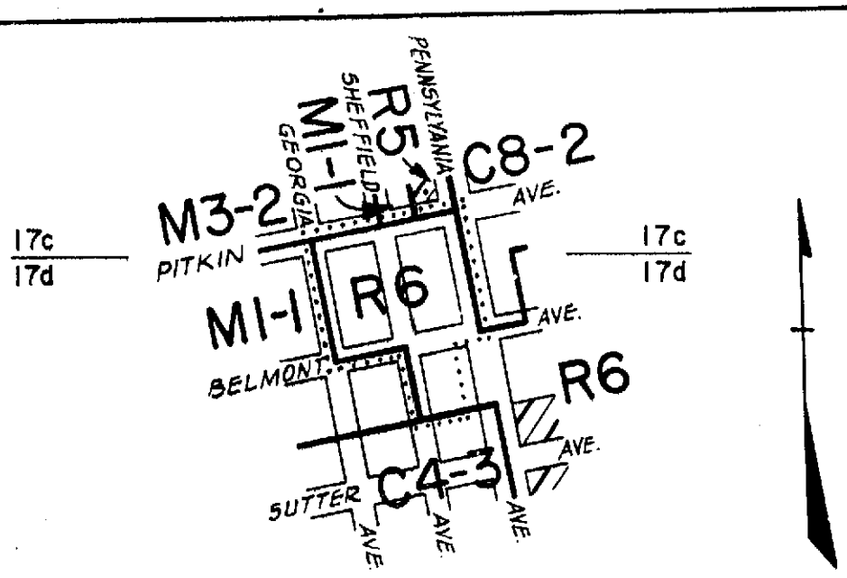

CITY PLANNING COMMISSION
CITY OF NEW YORK

DIAGRAM SHOWING PROPOSED ZONING CHANGE ON SECTIONAL MAPS

17c & 17d

BOROUGH OF
BROOKLYN

New York, November 27, 1968

Louis Roberti
Director, Division of Zoning

I. F. Ashworth
Chief, Office of Technical Controls

Acting Secretary Salvatore C. Gagliardo

SCALE IN FEET
600 300 0 600

NOTE:

indicates Zoning District boundary.

..... The area enclosed by the fine dotted line is proposed to be changed from an M1-1 District to an R6 District.

indicates a C1-3 District.

indicates a C2-3 District.

A-893

July 24, 69

Rush. 7, 5, 69

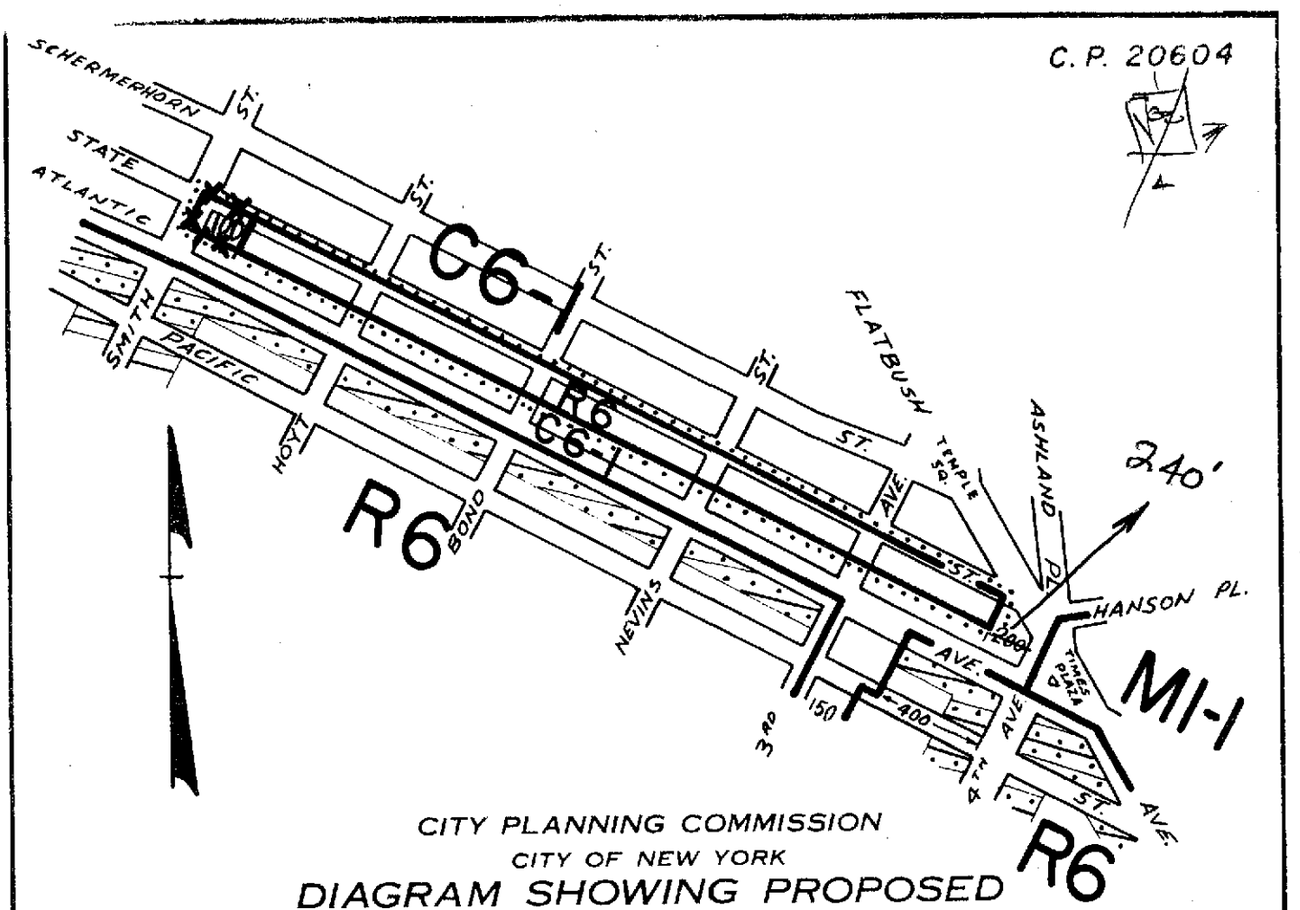

CITY PLANNING COMMISSION
CITY OF NEW YORK

DIAGRAM SHOWING PROPOSED ZONING CHANGE ON SECTIONAL MAP

16c

BOROUGH OF BROOKLYN

modified CPC APRIL 16, 69

New York, January 29, 1969

Leonard A. Mancuso
Secretary

Louis Roberti
Director, Division of Zoning

SCALE IN FEET
600 300 0 600

NOTE:

indicates Zoning District boundary.

..... The area enclosed by the fine dotted line is proposed to be changed from a C6-1 District to an R6 District.

indicates a C1-3 District

indicates a C2-3 District.

N.A.P.

A- 889

June 12, 69

Rush.

Petition No. 17

C.P. 20637

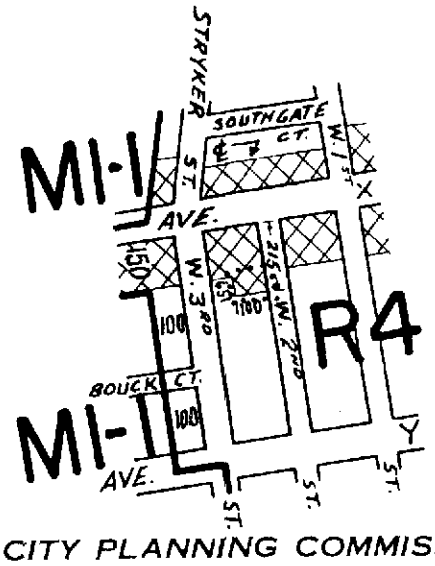

CITY PLANNING COMMISSION

CITY OF NEW YORK

DIAGRAM SHOWING PROPOSED ZONING CHANGE ON SECTIONAL MAP

28c

BOROUGH OF BROOKLYN

Julius Loewenthal
Acting Director, Division of Zoning

New York, April 16, 1969

Leonard A. Mancusi
Secretary

SCALE IN FEET

600 300 0 600

NOTE:

indicates Zoning District boundary.

..... The area enclosed by the fine dotted line is proposed to be changed by establishing a C1-2 District within an existing R4 District.

indicates C1-2 District

N.A.P.

A - 890

E.D. June 26, 69

ends July 5, 69

C.P. 20644

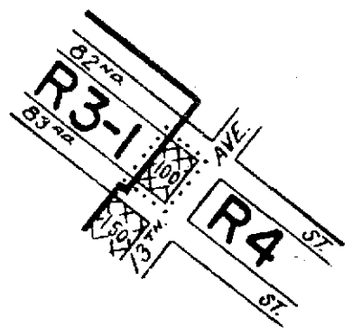

CITY PLANNING COMMISSION
CITY OF NEW YORK

DIAGRAM SHOWING PROPOSED ZONING CHANGE ON SECTIONAL MAP 22b

BOROUGH OF BROOKLYN

Julius Lowenkopf
Acting Director, Division of Zoning

New York, February 19, 1969

Leonard A. Mancuso
Secretary

SCALE IN FEET
600 300 0 600

NOTE:

indicates Zoning District boundary.

..... The area enclosed by the fine dotted line is proposed to be changed by establishing a C1-2 District within an existing R4 District.

indicates a C1-2 District.

March 27, 69

A-877

E.D. april 19, 69

C.P. 20681

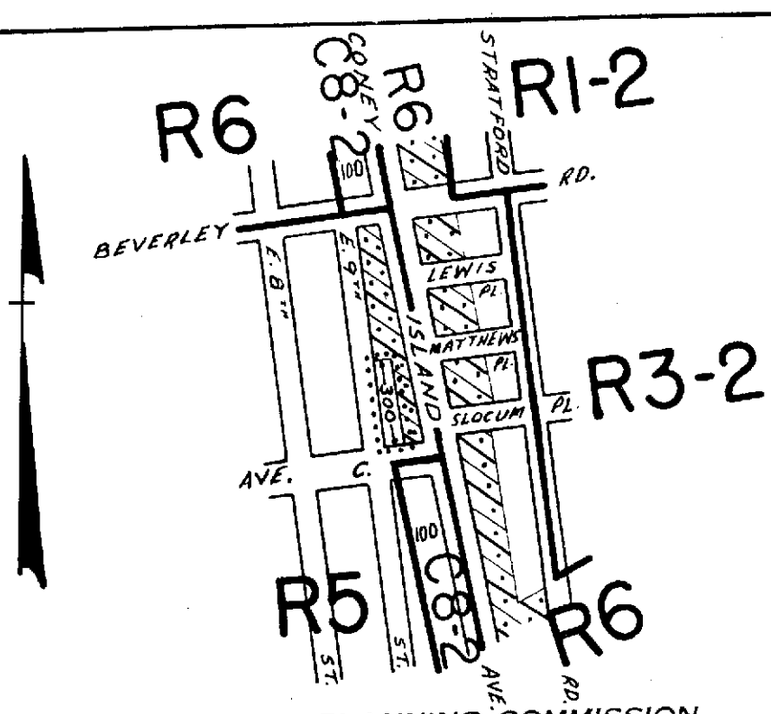

F.C.

CITY PLANNING COMMISSION
CITY OF NEW YORK

DIAGRAM SHOWING PROPOSED ZONING CHANGE ON SECTIONAL MAP

22c

BOROUGH OF BROOKLYN

Acting Director, Division of Zoning

New York, March 19, 1969

Leonard A. Mancuso

Secretary

SCALE IN FEET

600 300 0 600

NOTE:

indicates Zoning District boundary.

..... The area enclosed by the fine dotted line is proposed to be changed by eliminating a C2-3 District from within an existing R5 District.

indicates an C2-3 District.

N.A.P.

A-888

May 22, 69

ends June 14, 69

C.P. 20761

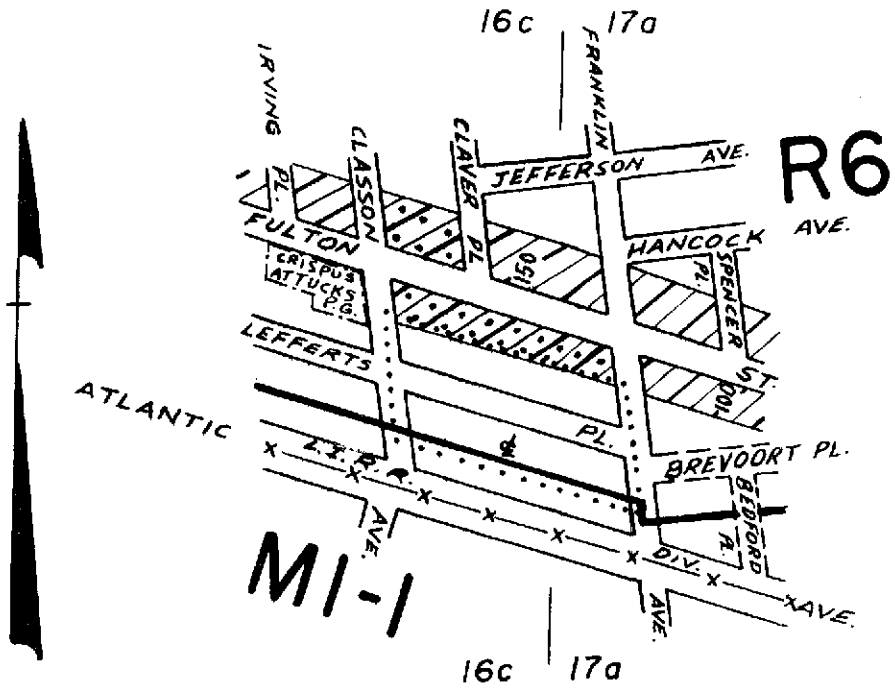

CITY PLANNING COMMISSION
CITY OF NEW YORK

DIAGRAM SHOWING PROPOSED ZONING CHANGE ON SECTIONAL MAPS

16c & 17a

BOROUGH OF BROOKLYN

Louis Roberts
Director, Division of Zoning

New York, June 4, 1969

Leonard A. Manuele
Secretary

SCALE IN FEET
600 300 0 600

NOTE:

——— indicates Zoning District boundary.

..... The area enclosed by the fine dotted line is proposed to be changed from an M1-1 District to a R6 District.

indicates a C1-3 District.

indicates a C2-3 District.

N.A.P.

A-899

Sept 18, 1969

C.P. 20781

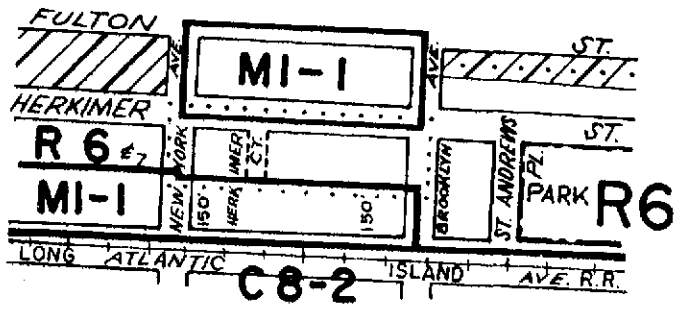

CITY PLANNING COMMISSION
CITY OF NEW YORK

DIAGRAM SHOWING PROPOSED ZONING CHANGE ON SECTIONAL MAP

17a

BOROUGH OF BROOKLYN

Louis Roberts
Director, Division of Zoning

New York July 16, 1969

Leonard A. Mancusi
Secretary

SCALE IN FEET
600 300 0 600

NOTE:

indicates Zoning District boundary.

The area enclosed by the fine dotted line is proposed to be changed from an MI-1 District to an R6 District.

indicates a C2-3 District.

indicates a C1-3 District.

R.C. 1

A-903

Sept 18, 69

C. P. 20784

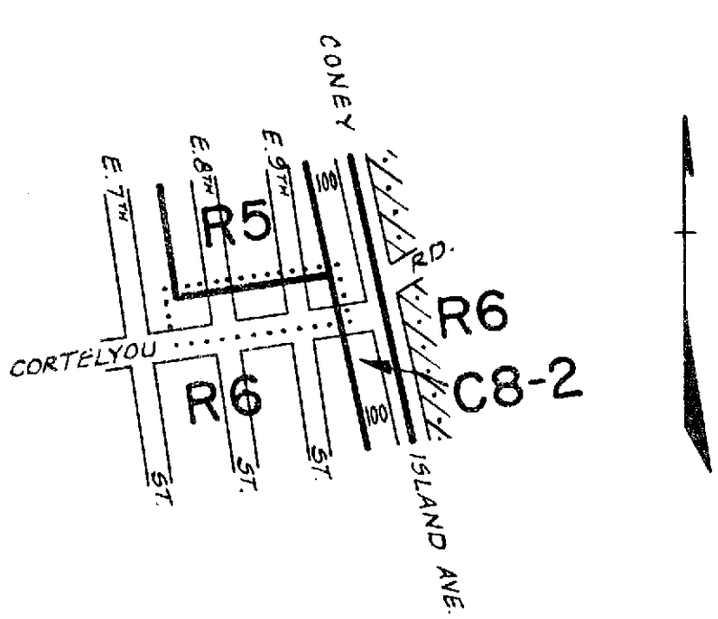

CITY PLANNING COMMISSION
CITY OF NEW YORK

DIAGRAM SHOWING PROPOSED ZONING CHANGE ON SECTIONAL MAP 22c

BOROUGH OF BROOKLYN

Louis Robbins
Director, Division of Zoning

New York, June 18, 1969

SCALE IN FEET
600 300 0 600

NOTE:
indicates Zoning District boundary.
The area enclosed by the fine dotted line is proposed to be changed from an R5 District to an R6 District.
indicates a C2-3 District.

A- 912

E.D. Oct 23, 69

11-8-69

F.C.

C.P. 20791

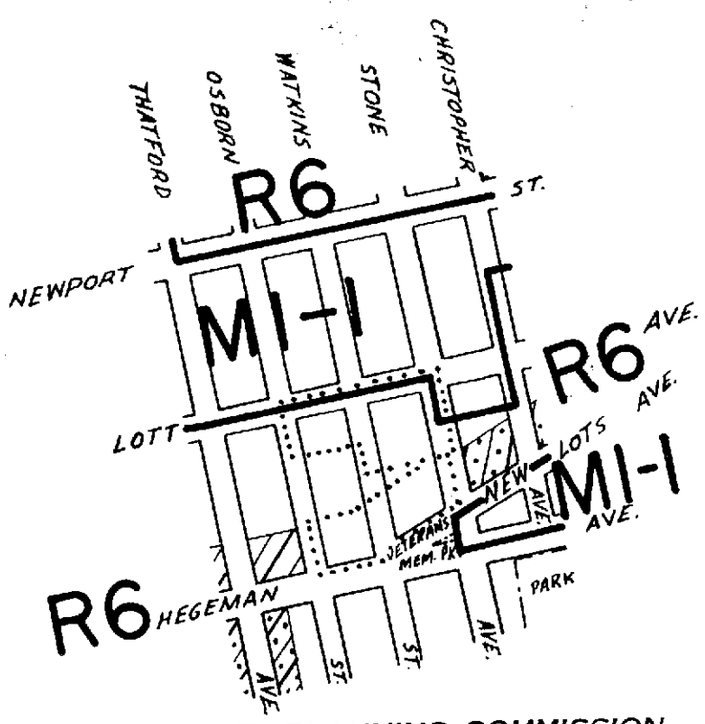

CITY PLANNING COMMISSION
CITY OF NEW YORK

DIAGRAM SHOWING PROPOSED ZONING CHANGE ON SECTIONAL MAP

17d

BOROUGH OF BROOKLYN

Louis Roberts
Director, Division of Zoning

New York, June 30, 1969

Leonard A. Manuel
Secretary

SCALE IN FEET
600 300 0 600

NOTE:

indicates Zoning District boundary.

..... The areas enclosed by the fine dotted line are proposed to be changed from an M1-1 District to an R6 District and by eliminating a C1-3 District within an existing R6 District.

indicates a C1-3 District.

indicates a C2-3 District.

N.A.P.

A-900

Sept 18, 69

Room 2400

C. P. 20815

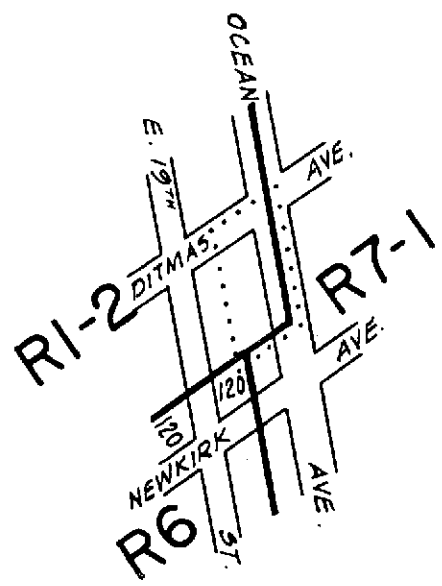

CITY PLANNING COMMISSION
CITY OF NEW YORK

DIAGRAM SHOWING PROPOSED ZONING CHANGE ON SECTIONAL MAP

22c

BOROUGH OF BROOKLYN

Louis Robbins
Director, Division of Zoning

New York, June 30, 1969

Leonard A. Manuele
Secretary

SCALE IN FEET
600 300 0 600

NOTE:
indicates Zoning District boundary.
..... The area enclosed by the fine dotted line is proposed to be changed from an R7-1 District to an R1-2 District.

A-907
Oct 9, 69

C.P. 21044

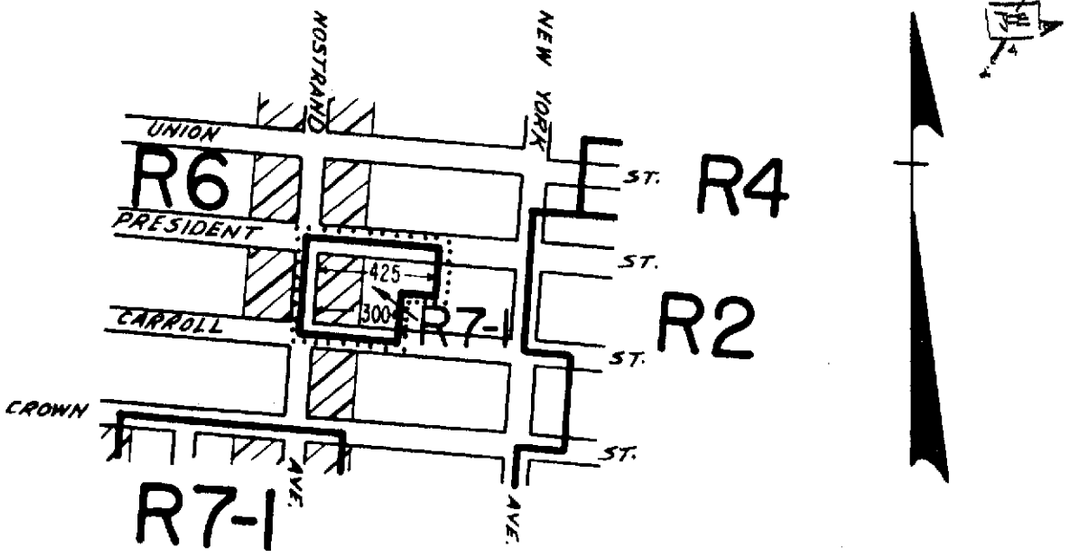

CITY PLANNING COMMISSION
CITY OF NEW YORK

DIAGRAM SHOWING PROPOSED ZONING CHANGE ON SECTIONAL MAP

17b

BOROUGH OF BROOKLYN

Louis Robert
Director, Division of Zoning

New York, January 7, 1970

SCALE IN FEET
600 300 0 600

NOTE:
indicates Zoning District boundary.
..... The area enclosed by the fine dotted line is proposed to be changed from an R6 District to an R7-1 District
indicates a C1-3 District.

N.A.P. 1/T.

A-934.

FEB 13, 70

march 6-70

C.P. 21046

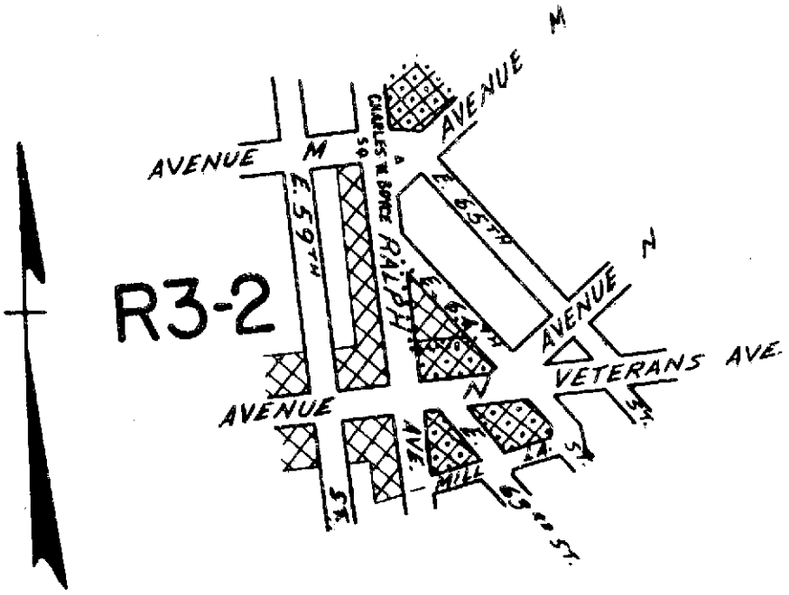

CITY PLANNING COMMISSION
CITY OF NEW YORK

DIAGRAM SHOWING PROPOSED ZONING CHANGE ON SECTIONAL MAP 23b

BOROUGH OF BROOKLYN

Louis Roberti
Director, Division of Zoning

New York, January 21, 1970

Secretary

SCALE IN FEET
600 300 0 600

NOTE:

indicates Zoning District boundary.

..... The area enclosed by the fine dotted line is proposed to be changed by establishing a C1-2 District within an existing R3-2 District.

indicates a C1-2 District.

indicates a C2-2 District.

N.A.P. 77. 116

A-937

March 12, 70

C. P. 21115

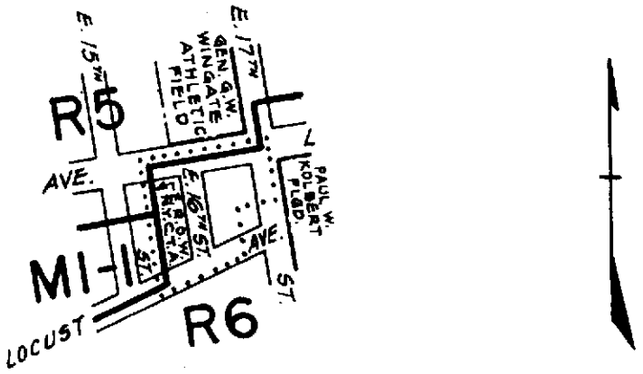

CITY PLANNING COMMISSION
CITY OF NEW YORK

DIAGRAM SHOWING PROPOSED ZONING CHANGE ON SECTIONAL MAP

22d

BOROUGH OF
BROOKLYN

New York, March 4, 1970

Louis Robbins
Director, Division of Zoning

SCALE IN FEET
600 300 0 600

NOTE:
▬▬▬ indicates Zoning District boundary.
..... The area enclosed by the fine dotted line is proposed to be changed from M1-1 and R5 Districts to an R6 District.

A-945

April 16, 70

F.C.

C.P. 21116

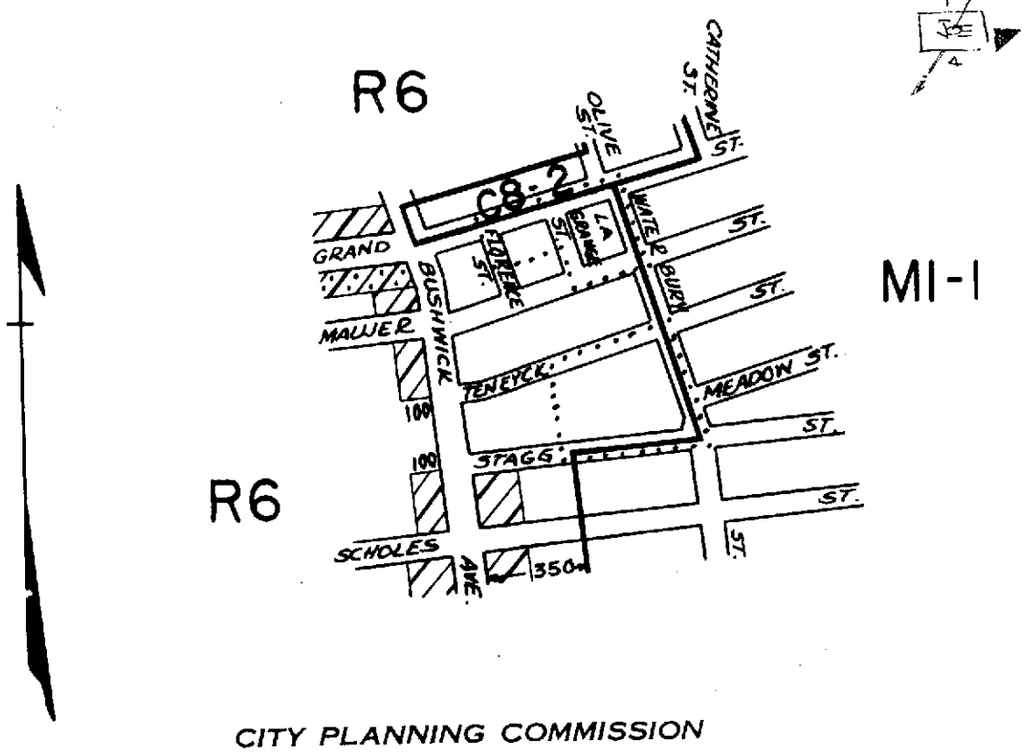

CITY PLANNING COMMISSION
CITY OF NEW YORK

DIAGRAM SHOWING PROPOSED ZONING CHANGE ON SECTIONAL MAP 13b

BOROUGH OF BROOKLYN

Louis Roberts
Director, Division of Zoning

New York, March 4, 1970

SCALE IN FEET
600 300 0 600

NOTE:

indicates Zoning District boundary.

..... The areas enclosed by the fine dotted lines are proposed to be changed from MI-1 districts to R6 districts.

indicates a C1-3 District.

indicates a C2-3 District.

A.J.P.

A-946

F.C.

April 16, 70

C.P. 21137

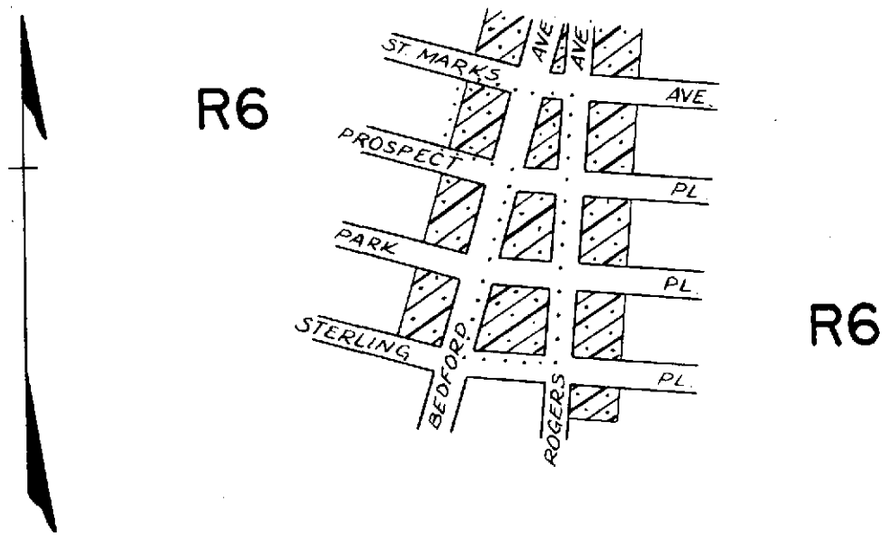

CITY PLANNING COMMISSION
CITY OF NEW YORK

DIAGRAM SHOWING PROPOSED ZONING CHANGE ON SECTIONAL MAP 17a

BOROUGH OF BROOKLYN

Louis Robert
Director, Division of Zoning

New York, March 18, 1970

SCALE IN FEET
600 300 0 600

NOTE:
indicates Zoning District boundary.
..... The area enclosed by the fine dotted line is proposed to be changed from C8-2 and R6 Districts to R6 and C2-3 Districts.
indicates a C2-3 District.

A. J. P.

A-948
MAY 7, 1970

C.P. 21169

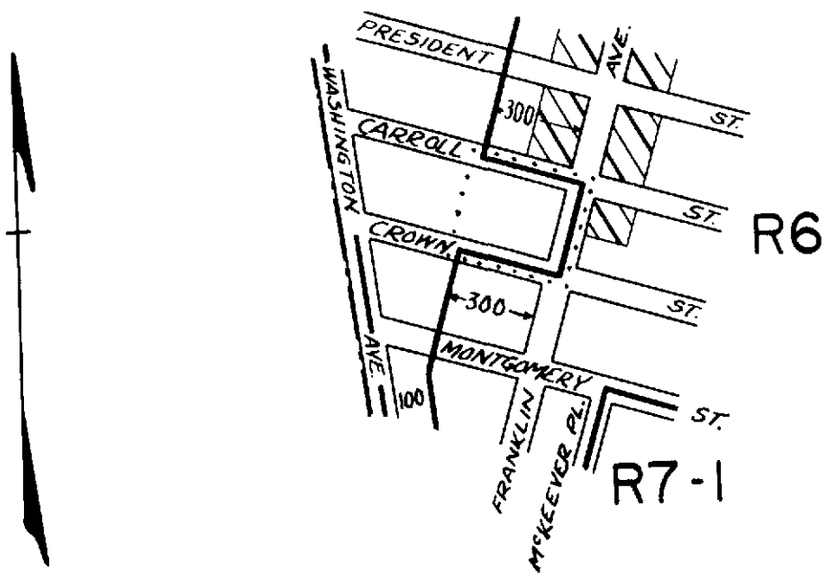

CITY PLANNING COMMISSION
CITY OF NEW YORK

DIAGRAM SHOWING PROPOSED ZONING CHANGE ON SECTIONAL MAP

16d

BOROUGH OF BROOKLYN

Louis Robbati
Director, Division of Zoning

New York, April 29, 1970

SCALE IN FEET
600 300 0 600

NOTE:
indicates Zoning District boundary.
..... The area enclosed by the fine dotted line is proposed to be changed from an R6 District to an R8 District.
indicates a C1-3 District.

A.J.P.

June 18, 1970 A-957

ends June 26, 70

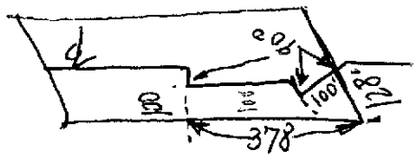

C.P. 21172

Check cloth

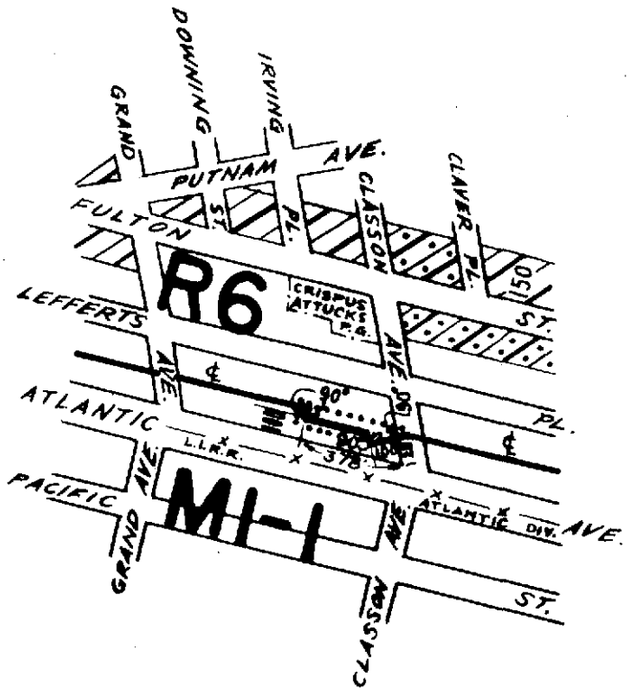

CITY PLANNING COMMISSION
CITY OF NEW YORK

DIAGRAM SHOWING PROPOSED ZONING CHANGE ON SECTIONAL MAP 16c

BOROUGH OF BROOKLYN

Modified May 27, 1970
New York, April 29, 1970

Louis Lobotti
Director, Division of Zoning

SCALE IN FEET
600 300 0 600

NOTE:

——— indicates Zoning District boundary.

..... The area enclosed by the fine dotted line is proposed to be changed from an M1-1 District to an R6 District.

indicates a C1-3 District.

indicates a C2-3 District.

C.H. MT. VHC

A-951

June 18, 70

~~July~~ June 26, 70

C. P. 21186

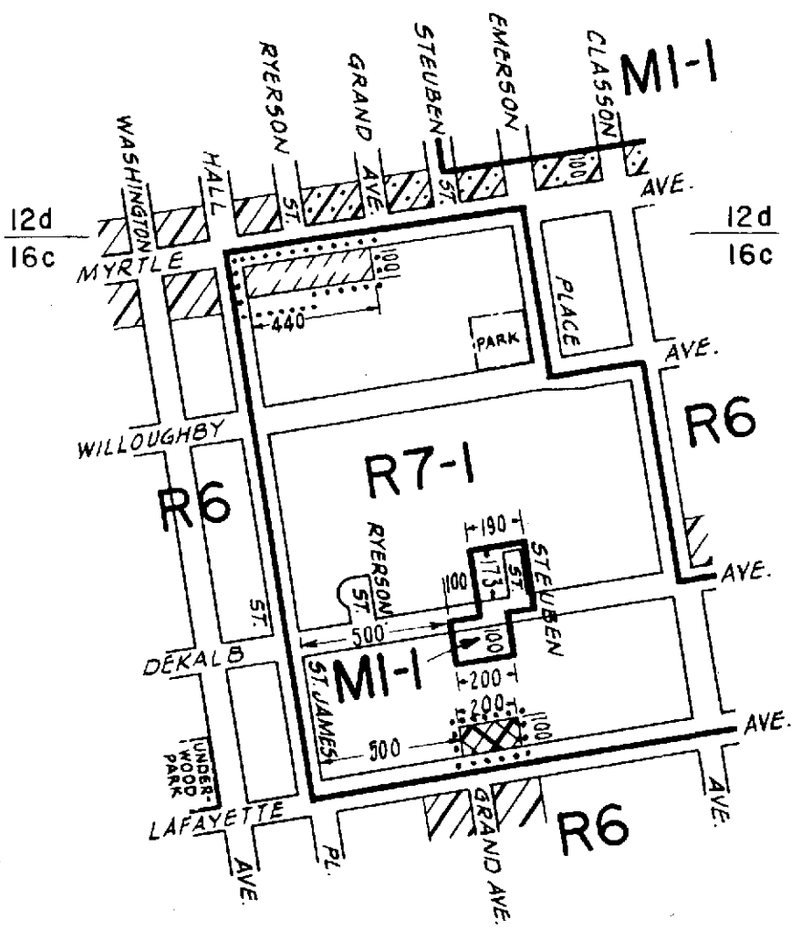

CITY PLANNING COMMISSION
CITY OF NEW YORK

DIAGRAM SHOWING PROPOSED ZONING CHANGE ON SECTIONAL MAP

16c

BOROUGH OF
BROOKLYN

New York, April 29, 1970

Louis Roberti
Director, Division of Zoning

SCALE IN FEET
600 300 0 600

NOTE:

——— indicates Zoning District boundary.

..... The areas enclosed by the fine dotted lines are proposed to be changed by eliminating a C1-3 District and establishing a C1-5 District; and establishing a C1-4 District within an existing R7-1 District.

indicates a C1-3 District.

indicates a C1-4 District.

indicates a C1-5 District.

indicates a C2-3 District.

A-952

June 18, 70

ends June 26, 70

C.P. 21230

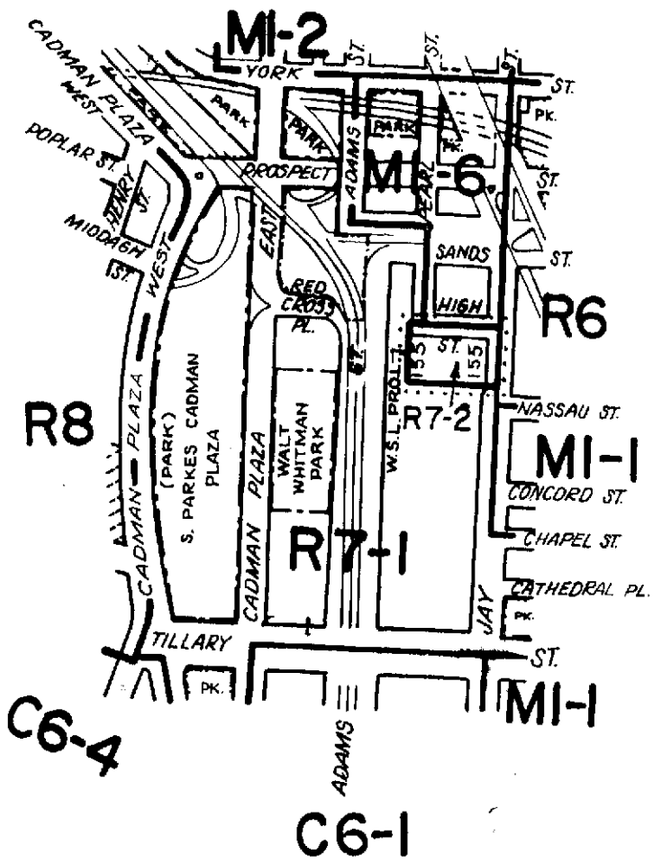

CITY PLANNING COMMISSION
CITY OF NEW YORK

DIAGRAM SHOWING PROPOSED ZONING CHANGE ON SECTIONAL MAP

12d

BOROUGH OF BROOKLYN

New York, May 27, 1970

Louis Coberti
Director, Division of Zoning

SCALE IN FEET
600 300 0 600

NOTE:

indicates Zoning District boundary.

..... The area enclosed by the fine dotted line is proposed to be changed from R7-1 and M1-6 Districts to an R7-2 District.

indicates a C1-5 District.

csm

A-950

June 18, 1970

and July 11, 70

C.P. 21233

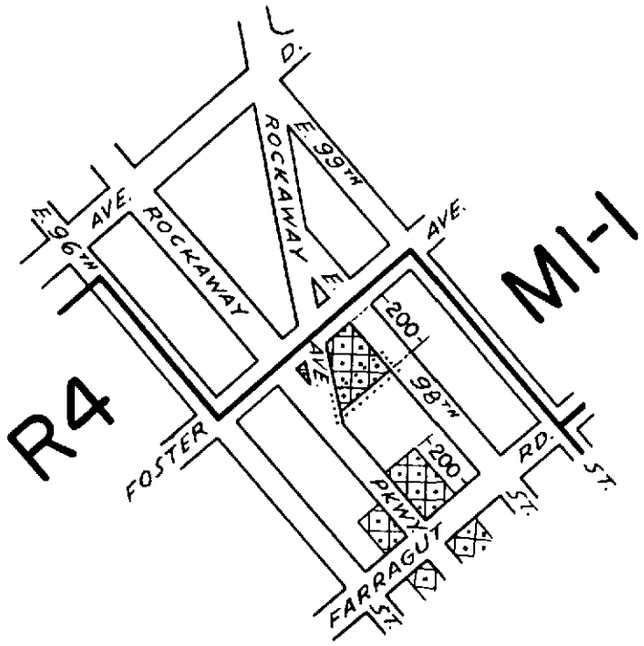

CITY PLANNING COMMISSION
CITY OF NEW YORK

DIAGRAM SHOWING PROPOSED ZONING CHANGE ON SECTIONAL MAP 23c

BOROUGH OF BROOKLYN

Louis Roberti
Director, Division of Zoning

New York, June 10, 1970

SCALE IN FEET
600 300 0 600

NOTE:

indicates Zoning District boundary.

..... The area enclosed by the fine dotted line is proposed to be changed by establishing a C2-2 District within an existing R4 District.

indicates a C2-2 District.

V.J.T.

A-959

July 23, 70

C.P. 21244

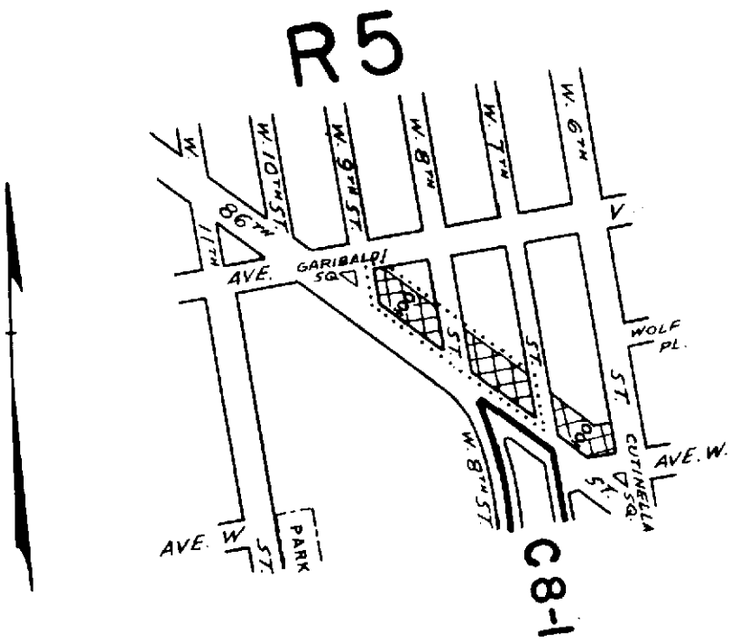

CITY PLANNING COMMISSION
CITY OF NEW YORK

DIAGRAM SHOWING PROPOSED ZONING CHANGE ON SECTIONAL MAP

28c

BOROUGH OF BROOKLYN

Louis Roberts
Director, Division of Zoning

New York, June 24, 1970

SCALE IN FEET
600 300 0 600

NOTE:
indicates Zoning District boundary.
..... The area enclosed by the fine dotted line is proposed to be changed by establishing a C1-2 District within an existing R5 District.
indicates a C1-2 District.

V.J.T.

A-965

E.D. Aug. 20, 70

Sept 12, 70

C.P. 21245

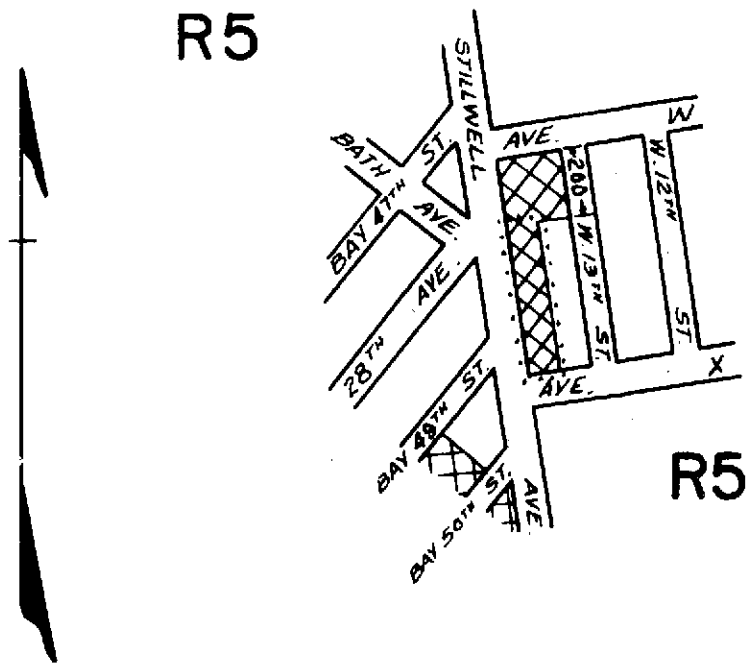

CITY PLANNING COMMISSION
CITY OF NEW YORK

DIAGRAM SHOWING PROPOSED ZONING CHANGE ON SECTIONAL MAP

28c

BOROUGH OF BROOKLYN

New York, June 24, 1970

Director, Division of Zoning

SCALE IN FEET

600 300 0 600

NOTE:

indicates Zoning District boundary.

..... The area enclosed by the fine dotted line is proposed to be changed by establishing a C1-2 District within an existing R5 District.

indicates a C1-2 District.

A.J.P.

A-966

E.D. Aug. 20, 70

Sept 12, 70

C.P. 21310

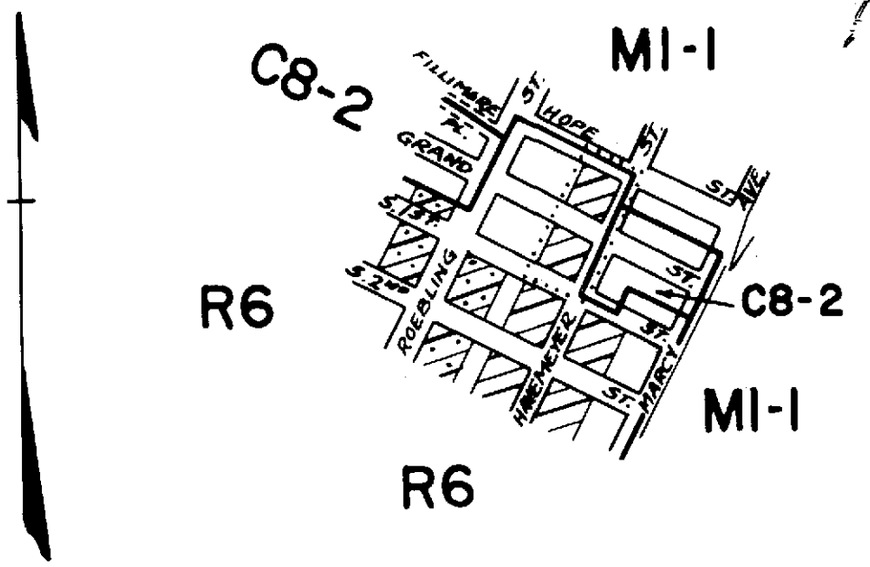

CITY PLANNING COMMISSION
CITY OF NEW YORK

DIAGRAM SHOWING PROPOSED ZONING CHANGE ON SECTIONAL MAP

12d

BOROUGH OF BROOKLYN

Louis Robbati
Director, Division of Zoning

New York, July 27, 1970

SCALE IN FEET
600 300 0 600

NOTE:

indicates Zoning District boundary.

..... The area enclosed by the fine dotted line is proposed to be changed by establishing a C1-3 District within an existing R6 District.

indicates a C1-3 District.

indicates a C2-3 District.

A. J. P.

A-970

Sept 17, 70

E.D.

C.P. 21322

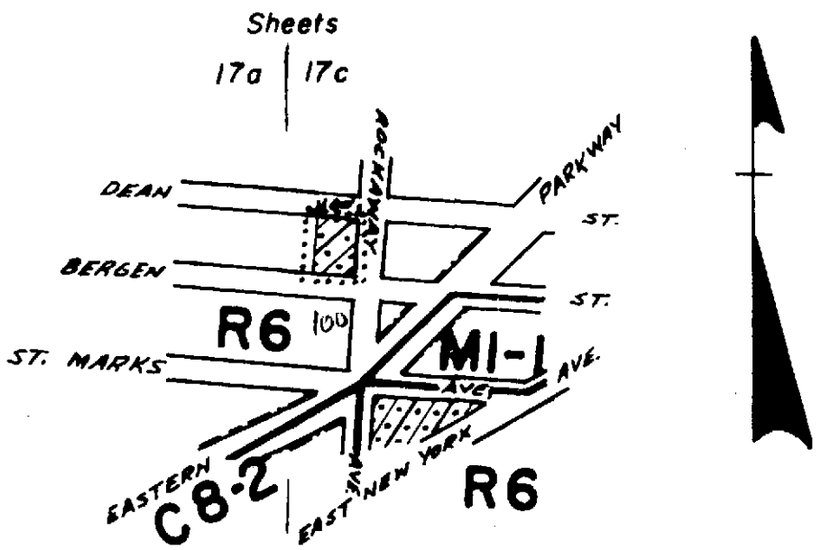

CITY PLANNING COMMISSION
CITY OF NEW YORK

DIAGRAM SHOWING PROPOSED ZONING CHANGE ON SECTIONAL MAP 17c

BOROUGH OF BROOKLYN

Louis Roberti
Director, Division of Zoning

New York, July 27, 1970

SCALE IN FEET
600 300 0 600

NOTE:
indicates Zoning District boundary.
..... The area enclosed by the fine dotted line is proposed to be changed by establishing a C2-3 District within an existing R6 District.
indicates a C2-3 District

MAP 1

A-969

E.D. Aug 20 70

ends Sept 12, 70

88.00
3 | 265/14

C. P. 21339

DO NOT SEND OUT

Mapping P ~~21093~~ ~~21094~~

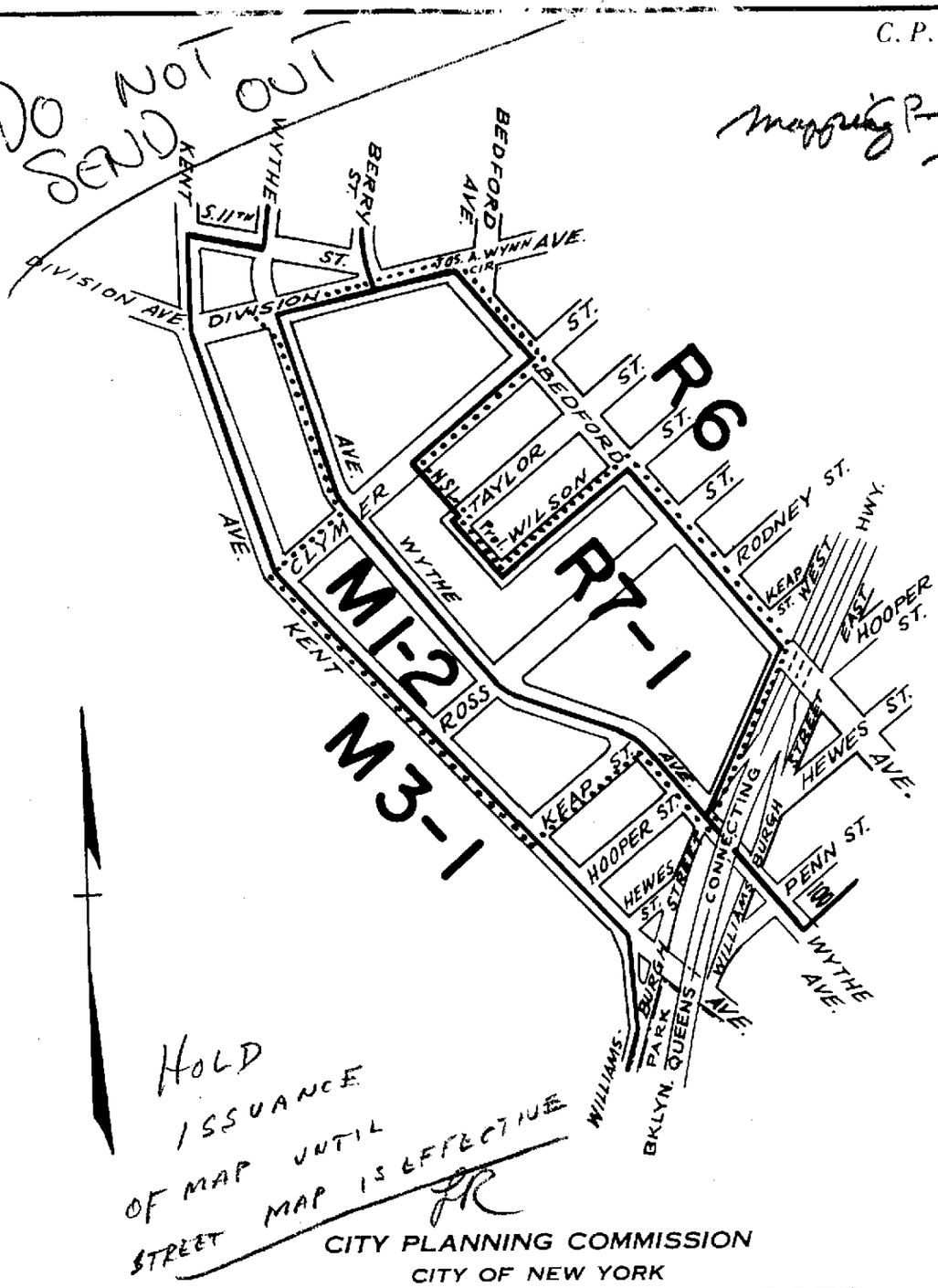

HOLD ISSUANCE OF MAP UNTIL STREET MAP IS EFFECTIVE

CITY PLANNING COMMISSION
CITY OF NEW YORK

DIAGRAM SHOWING PROPOSED ZONING CHANGE ON SECTIONAL MAP 12d

BOROUGH OF BROOKLYN

Richard Riegelhaupt
Acting Director, Division of Zoning

New York, September 9, 1970

Secretary

SCALE IN FEET
600 300 0 600

NOTE:
——— indicates Zoning District boundary.
..... The area enclosed by the fine dotted line is proposed to be changed from R6 and M1-2 Districts to R7-1 and M1-2 Districts.

C.H.

A-976
Nov. 13, 1970
Dec 5, 70

C.P. 21350

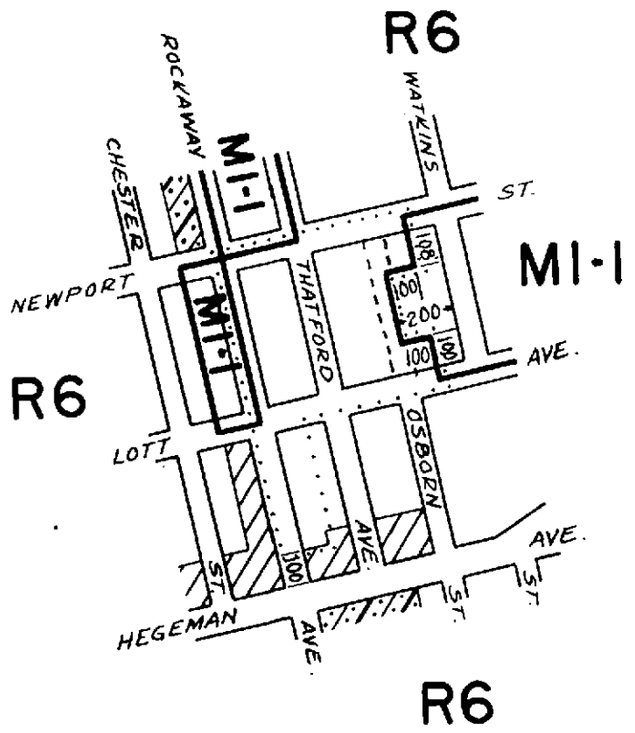

CITY PLANNING COMMISSION
CITY OF NEW YORK

DIAGRAM SHOWING PROPOSED ZONING CHANGE ON SECTIONAL MAP

17d

BOROUGH OF BROOKLYN

Richard Riegelhaupt
Acting Director, Division of Zoning

New York, September 9, 1970

SCALE IN FEET
600 300 0 600

NOTE:
indicates Zoning District boundary.
..... The area enclosed by the fine dotted line is proposed to be changed from an M1-1 District to an R6 District.
indicates a C1-1 District.
indicates a C2-3 District.

A.J.P.

A-973

C.P. 21354

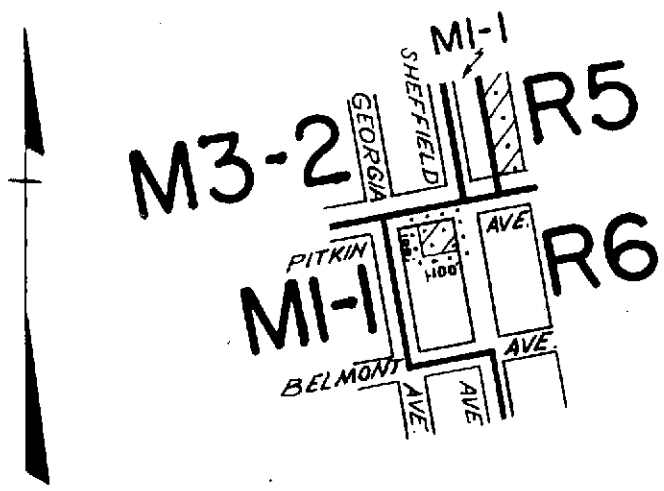

17 c
17 d

CITY PLANNING COMMISSION
CITY OF NEW YORK

DIAGRAM SHOWING PROPOSED ZONING CHANGE ON SECTIONAL MAPS 17c & 17d

BOROUGH OF BROOKLYN

New York, September 9, 1970

Richard Riegelhaupt
Acting Director, Division of Zoning

SCALE IN FEET
600 300 0 600

NOTE:

——— indicates Zoning District boundary..

..... The area enclosed by the fine dotted line is proposed to be changed by establishing a C2-1 District within an existing R6 District.

indicates a C2-1 District.

A-974
Oct 8, 1970

C. P. 21386

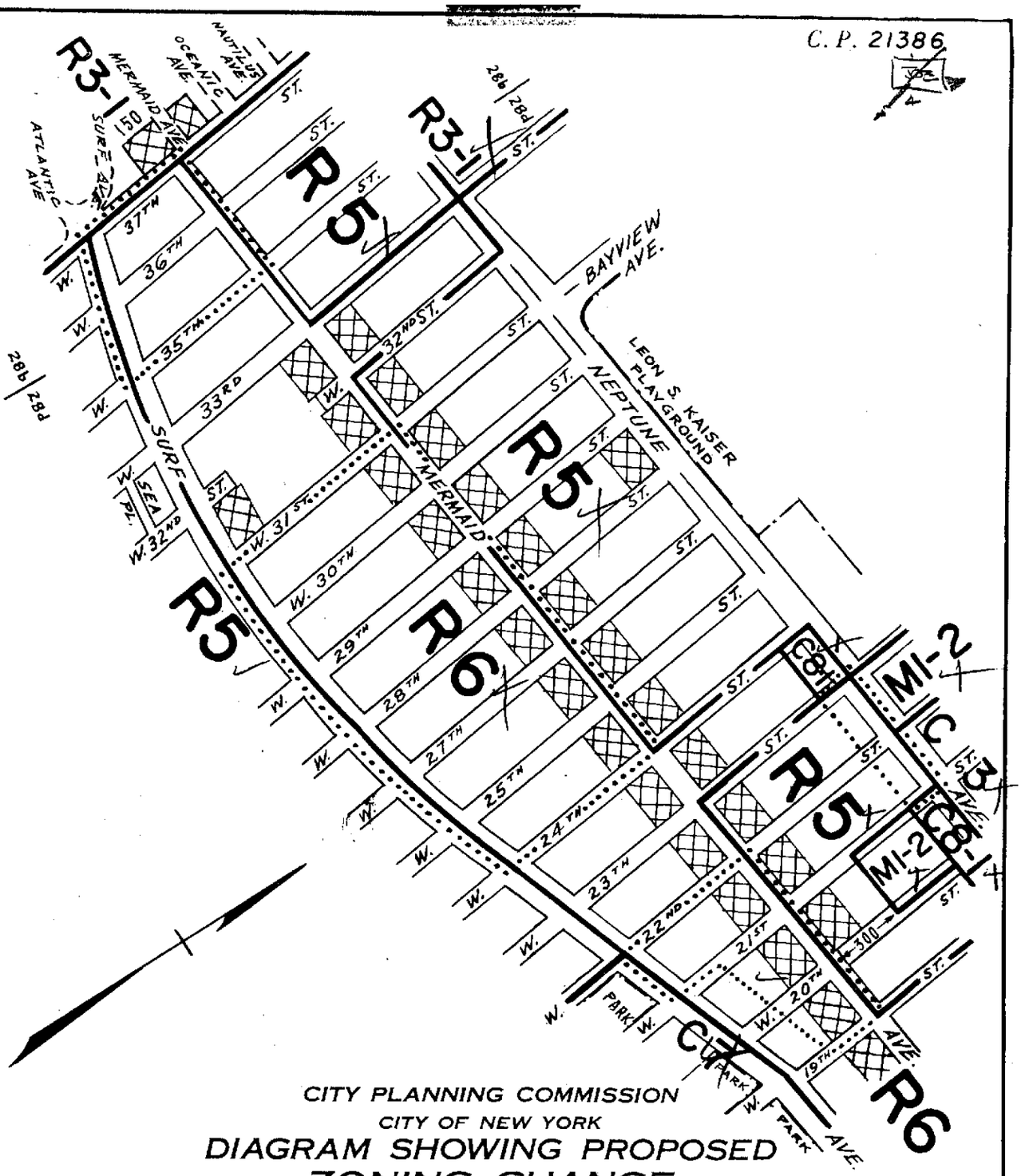

CITY PLANNING COMMISSION
CITY OF NEW YORK

DIAGRAM SHOWING PROPOSED ZONING CHANGE ON SECTIONAL MAPS

28b & 28d

BOROUGH OF
BROOKLYN

New York, October 14, 1970

Louis Lobenti
Director, Division of Zoning

SCALE IN FEET
600 300 0 600

NOTE:

indicates Zoning District boundary.

..... The areas enclosed by the fine dotted lines are proposed to be changed from R5 and C8-1 Districts to R6 and R5 Districts and by establishing a C1-2 District within an R6 District and eliminating a C1-2 District from within an R5 District.

indicates a C1-2 District.

C.N.

A-978 Dec. 3, 70 OK F.C.

C.P. 21393

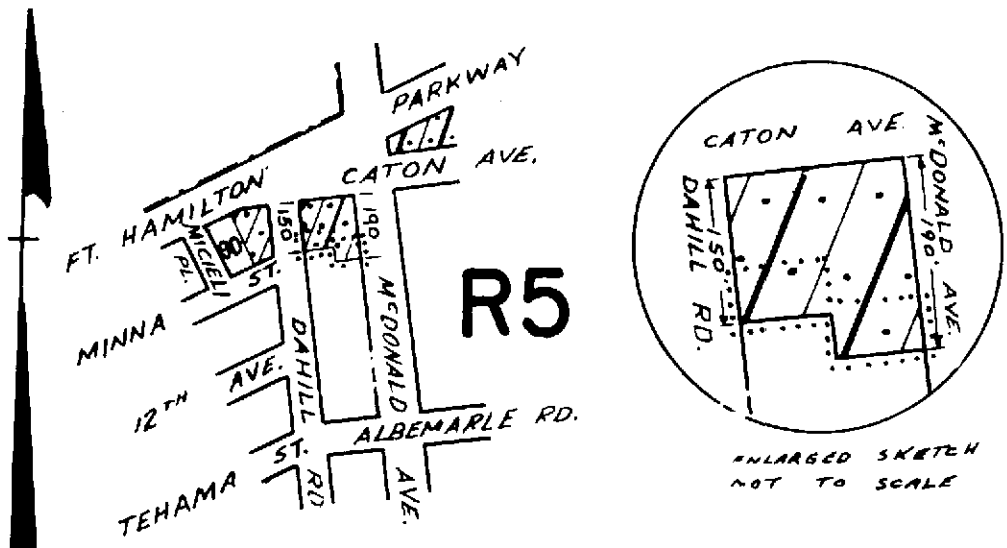

CITY PLANNING COMMISSION
CITY OF NEW YORK

DIAGRAM SHOWING PROPOSED ZONING CHANGE ON SECTIONAL MAP 22c

BOROUGH OF BROOKLYN

New York, November 4, 1970

Louis Lobeck
Director Division of Zoning

SCALE IN FEET
600 300 0 600

NOTE:

indicates Zoning District boundary.

..... The area enclosed by the fine dotted line is proposed to be changed by establishing a C2-3 District within an existing R5 District.

indicates a C2-1 District.

indicates a C2-3 District

NAP

A-980

Jan 14, 1971

F.C.

160
47
207

C. P. 21394

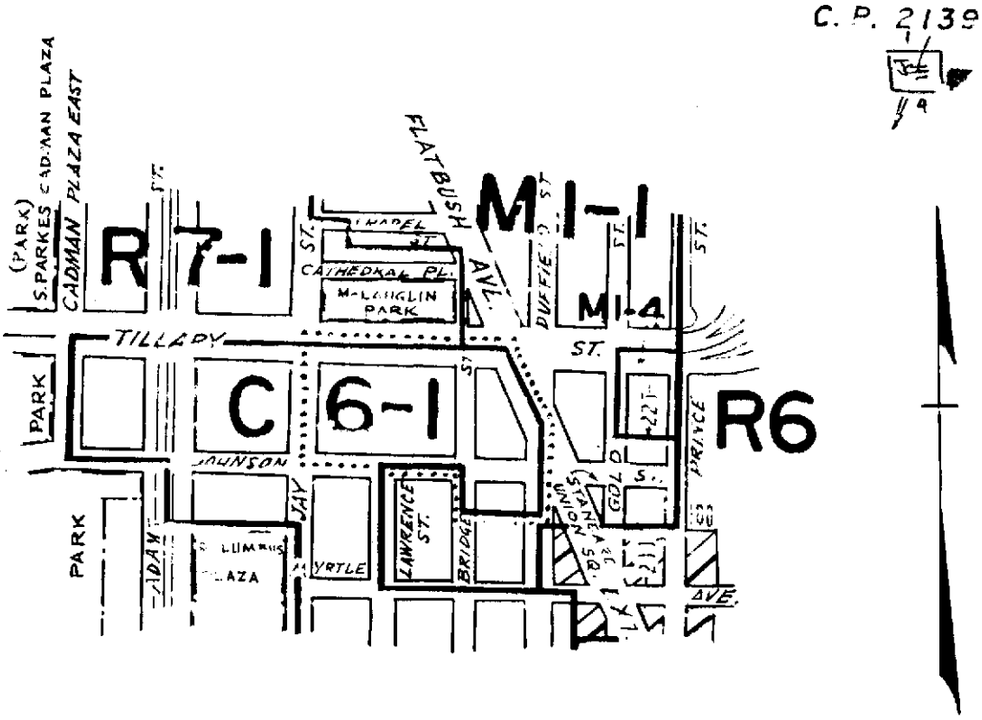

CITY PLANNING COMMISSION
CITY OF NEW YORK

DIAGRAM SHOWING PROPOSED ZONING CHANGE ON SECTIONAL MAP

12d

BOROUGH OF BROOKLYN

Louis Roberti
Director, Division of Zoning

New York, November 4, 1970

SCALE IN FEET
300 0 600

NOTE:

indicates Zoning District boundary.

..... The area enclosed by the fine dotted line is proposed to be changed from an M1-1 District to a C6-1 District.

indicates a C1-3 District.

C.H.

A-981

E.D. 12/17/70

C.P. 21401

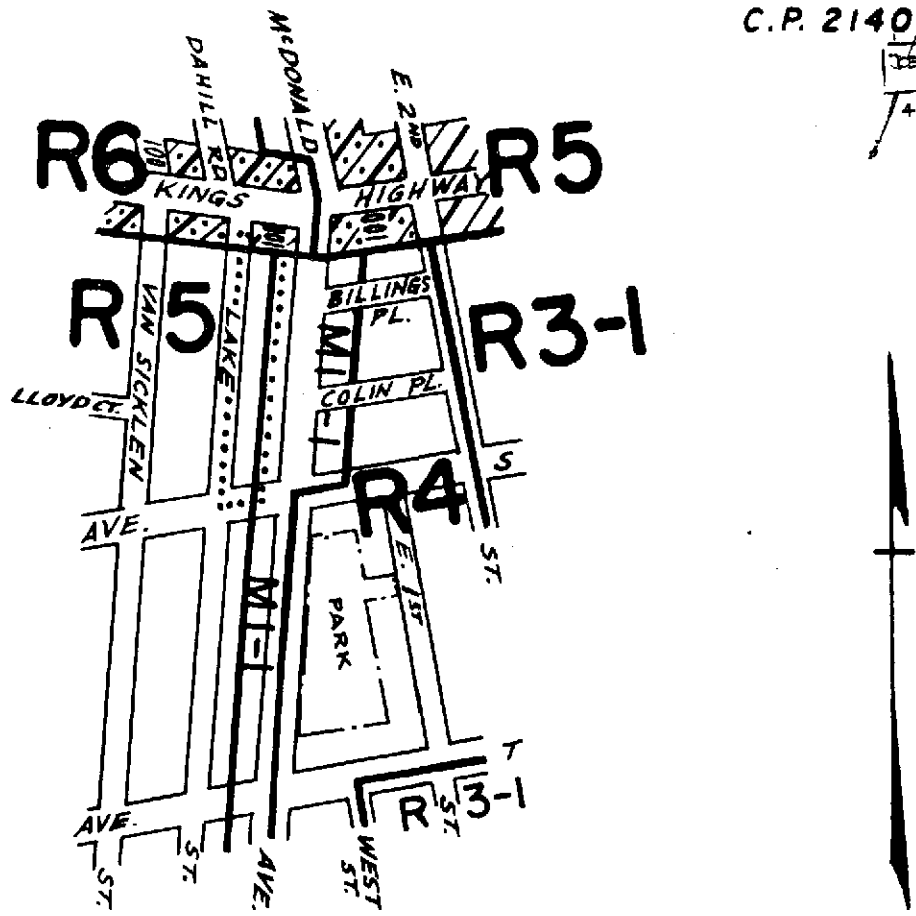

CITY PLANNING COMMISSION
CITY OF NEW YORK

DIAGRAM SHOWING PROPOSED ZONING CHANGE ON SECTIONAL MAP

28c

BOROUGH OF BROOKLYN

Louis Roberts
Director, Division of Zoning

New York, November 18, 1970

SCALE IN FEET
600 300 0 600

NOTE:

indicates Zoning District boundary.

..... The area enclosed by the fine dotted line is proposed to be changed from an M1-1 District to an R5 District.

indicates a C1-3 District.

indicates a C2-3 District.

C.N.

A-984 F.C.
Jan 14, 1971

(S)

C. P. 21431

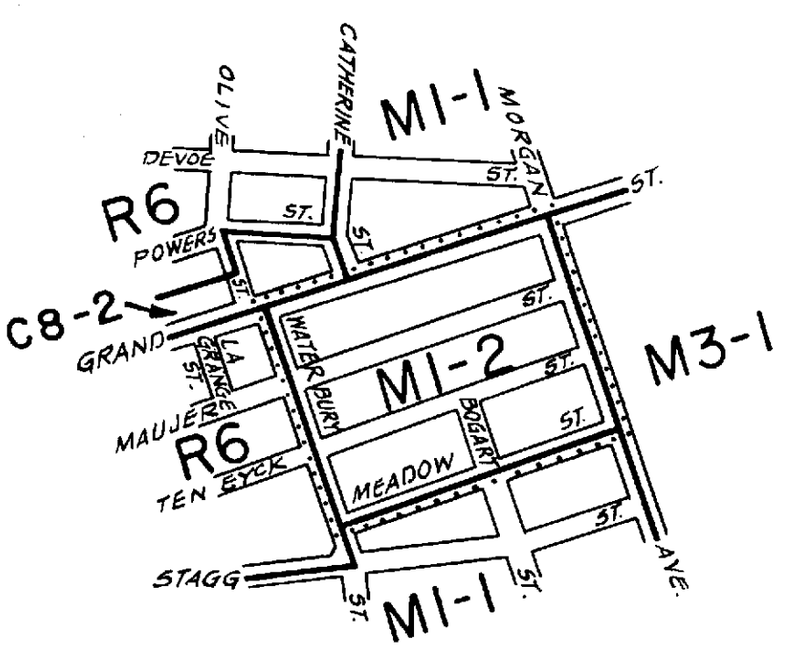

CITY PLANNING COMMISSION
CITY OF NEW YORK

DIAGRAM SHOWING PROPOSED ZONING CHANGE ON SECTIONAL MAP 13b

BOROUGH OF BROOKLYN

New York, December 9, 1970

Louis Loberti
Director, Division of Zoning

SCALE IN FEET
600 300 0 600

NOTE:
——— indicates Zoning District boundary.
..... The area enclosed by the fine dotted line is proposed to be changed from an MI-1 District to an MI-2 District.

H.C.

A-988

E.D. Jan 28, 71

Eds. Feb. 19, 1971

OK ✓

C.P. 21447

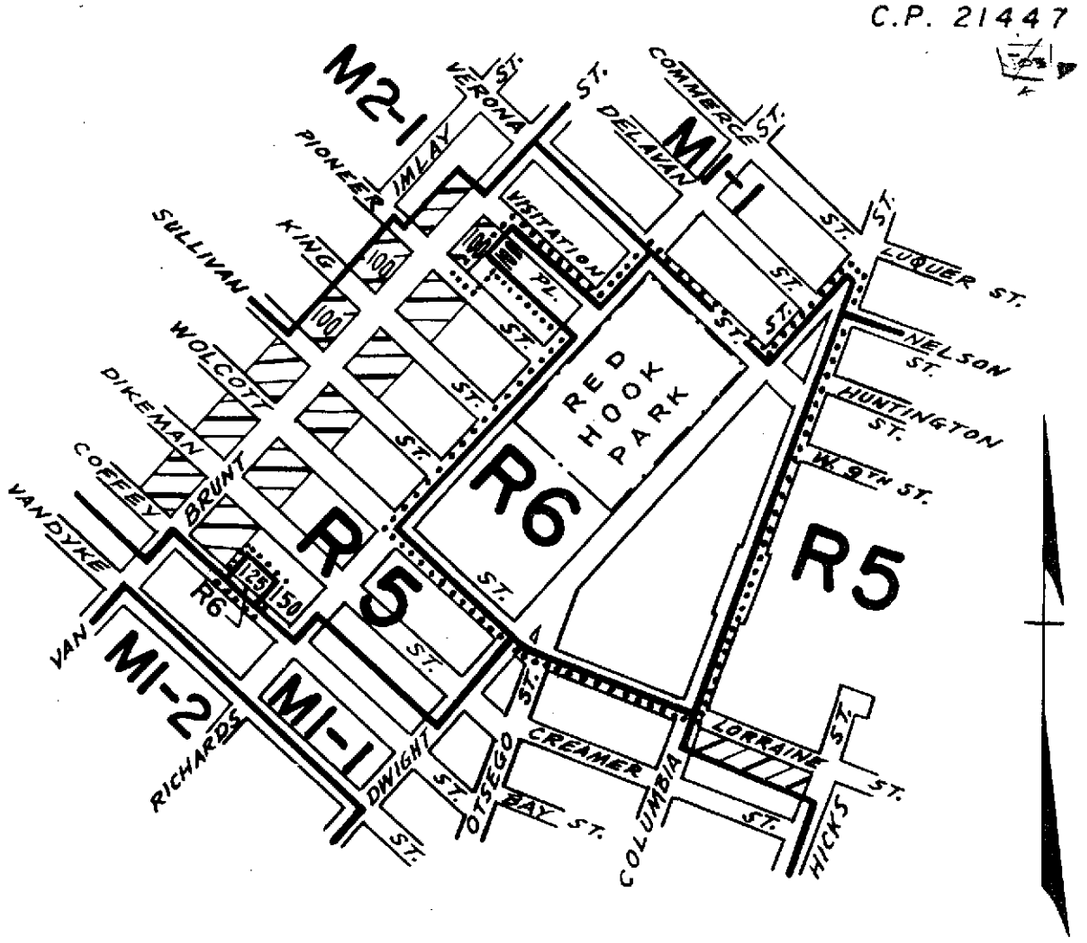

CITY PLANNING COMMISSION

CITY OF NEW YORK

DIAGRAM SHOWING PROPOSED ZONING CHANGE ON SECTIONAL MAP 16a

BOROUGH OF BROOKLYN

New York, January 6, 1971

Louis Roberts

Director, Division of Zoning

SCALE IN FEET

600 300 0 600

NOTE:

indicates Zoning District boundary.

..... The areas enclosed by the fine dotted lines are proposed to be changed from M1-1 and R5 Districts to an R6 District and by eliminating a C1-3 District from within an existing R5 District.

indicates a C1-3 District.

C.H.

Eff. Date 3/11/71 A-995

OK ✓

C.P. 21460

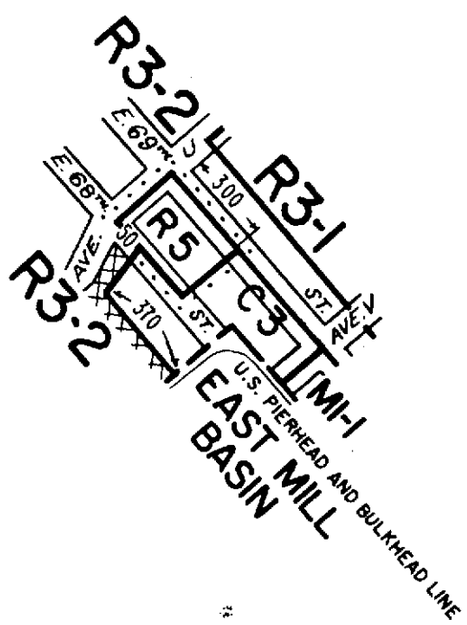

CITY PLANNING COMMISSION
CITY OF NEW YORK

DIAGRAM SHOWING PROPOSED ZONING CHANGE ON SECTIONAL MAP 23d

BOROUGH OF BROOKLYN

New York, *January 6, 1971*

Louis Roberti
Director, Division of Zoning

Secretary

SCALE IN FEET
600 300 0 600

NOTE:

——— indicates Zoning District boundary.

..... The area enclosed by the fine dotted line is proposed to be changed from *an R3-2 District to an R5 District and eliminating a C1-2 District from within an R3-2 District.*

▨ *indicates a C1-2 District.*

Eff. Date 3/11/71 A-796

6
96
37
39

50
26
76

37
2

80-3R

C.P. 21462

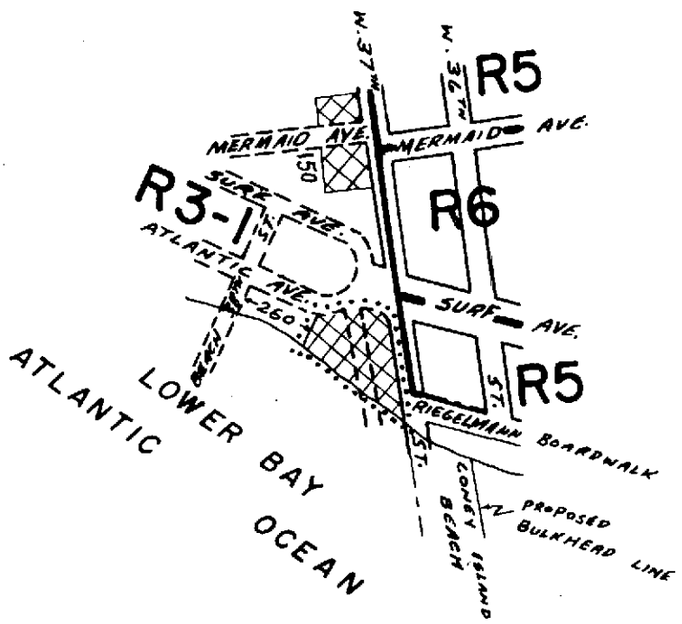

CITY PLANNING COMMISSION
CITY OF NEW YORK

DIAGRAM SHOWING PROPOSED ZONING CHANGE ON SECTIONAL MAP 28b

BOROUGH OF BROOKLYN

New York, January 6, 1971

Louis Lobenti
Director, Division of Zoning

SCALE IN FEET
600 300 0 600

NOTE:

indicates Zoning District boundary.

..... The area enclosed by the fine dotted line is proposed to be changed by establishing a C1-2 District within an existing R3-1 District.

indicates a C1-2 District.

N.A.P.

60.0

Eff Date 2/11/71 A 991

FEB. 11, 71

A-991

OK

4½"

C.P. 21495

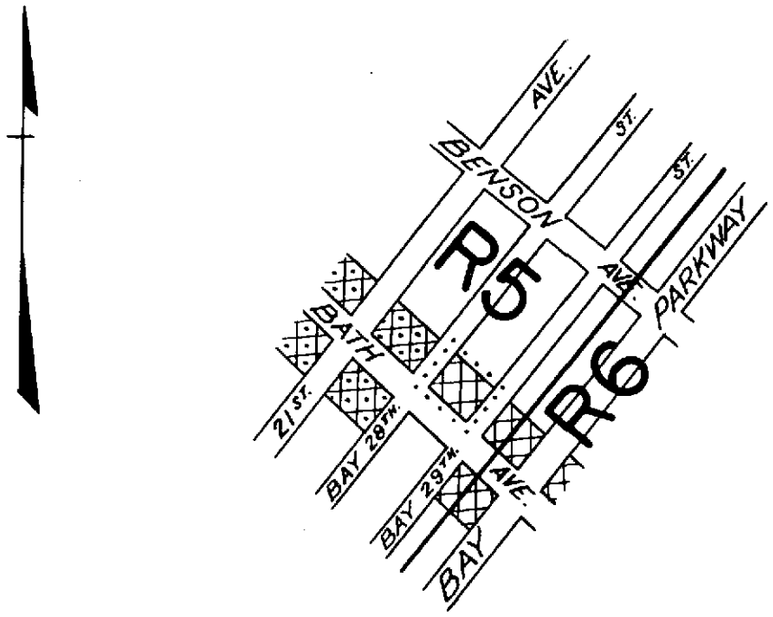

CITY PLANNING COMMISSION
CITY OF NEW YORK

DIAGRAM SHOWING PROPOSED ZONING CHANGE ON SECTIONAL MAP 28 c

BOROUGH OF BROOKLYN

New York, February 17, 1971

Louis Lobenti
Director, Division of Zoning

SCALE IN FEET
600 300 0 600

NOTE:

——— indicates Zoning District boundary.

..... The area enclosed by the fine dotted line is proposed to be changed by establishing a C1-2 District within an existing R5 District.

indicates a C2-2 District.

indicates a C1-2 District.

60.5

approved Eff 3/25/71

AMDT. # 999

C.P. 21518

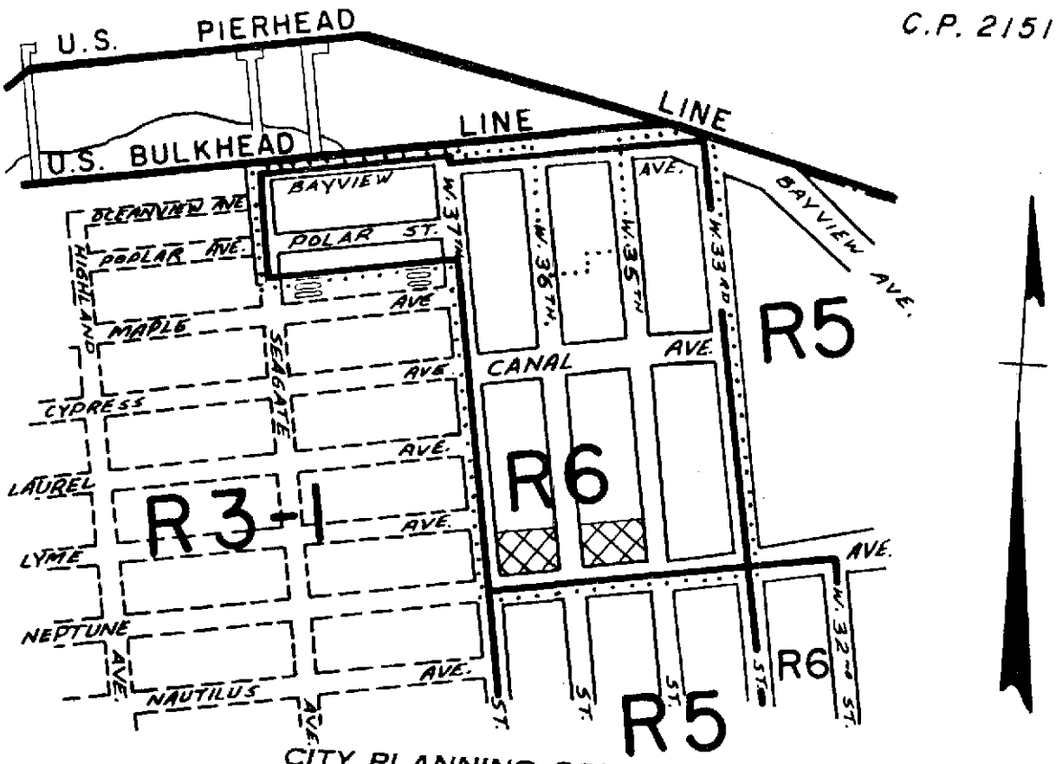

CITY PLANNING COMMISSION
CITY OF NEW YORK

DIAGRAM SHOWING PROPOSED ZONING CHANGE ON SECTIONAL MAPS 28b & 28d

BOROUGH OF BROOKLYN

New York, March 3, 1971

Louis Roberts
Director, Division of Zoning

SCALE IN FEET
600 300 0 600

NOTE:

indicates Zoning District boundary.

..... The area enclosed by the fine dotted line is proposed to be changed from an R3-1 District to an R6 District.

indicates a C1-2 District.

N.A.P

approved 5/20/71
Amdt. No. 1001

C.P. 21545

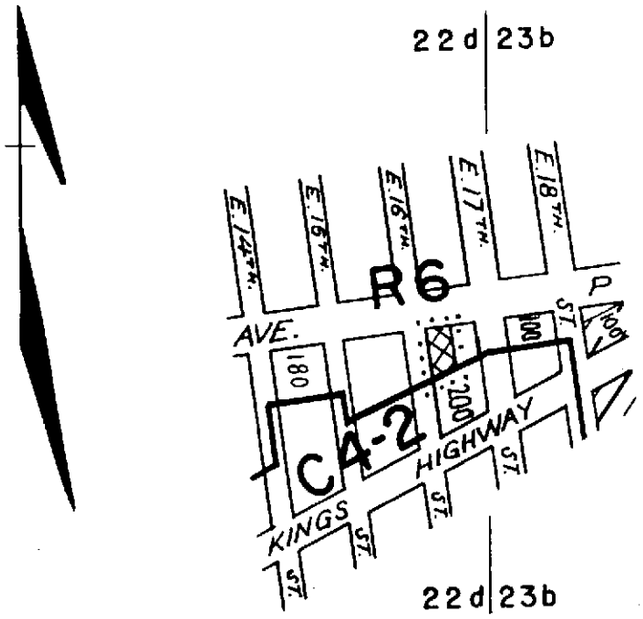

CITY PLANNING COMMISSION
CITY OF NEW YORK

DIAGRAM SHOWING PROPOSED ZONING CHANGE ON SECTIONAL MAP 22d

BOROUGH OF BROOKLYN

New York, March 17, 1971

Louis Roberti
Director, Division of Zoning

Irwin Fruchtman
Chief Engineer

SCALE IN FEET
600 300 0 600

NOTE:

indicates Zoning District boundary.

..... The area enclosed by the fine dotted line is proposed to be changed by establishing a C1-2 District within an existing R6 District.

indicates a C1-3 District.

indicates a C1-2 District.

app. B. of E. 4/22/71
Amendt #1000

C.P. 21590

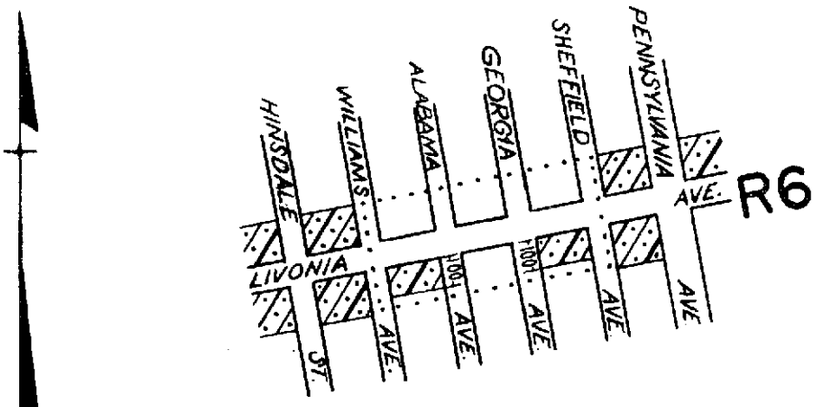

CITY PLANNING COMMISSION
CITY OF NEW YORK

DIAGRAM SHOWING PROPOSED ZONING CHANGE ON SECTIONAL MAP 17d

BOROUGH OF BROOKLYN

New York, April 28, 1971

Louis Robbins
Director, Division of Zoning

Chief Engineer

SCALE IN FEET
600 300 0 600

NOTE:

indicates Zoning District boundary.

..... The area enclosed by the fine dotted line is proposed to be changed from a C8-2 District to an R6 District and establishing within the proposed R6 District a C2-3 District.

indicates a C2-3 District.

Amendt # 1004

dpp. June 17, 1971

C.P. 21666

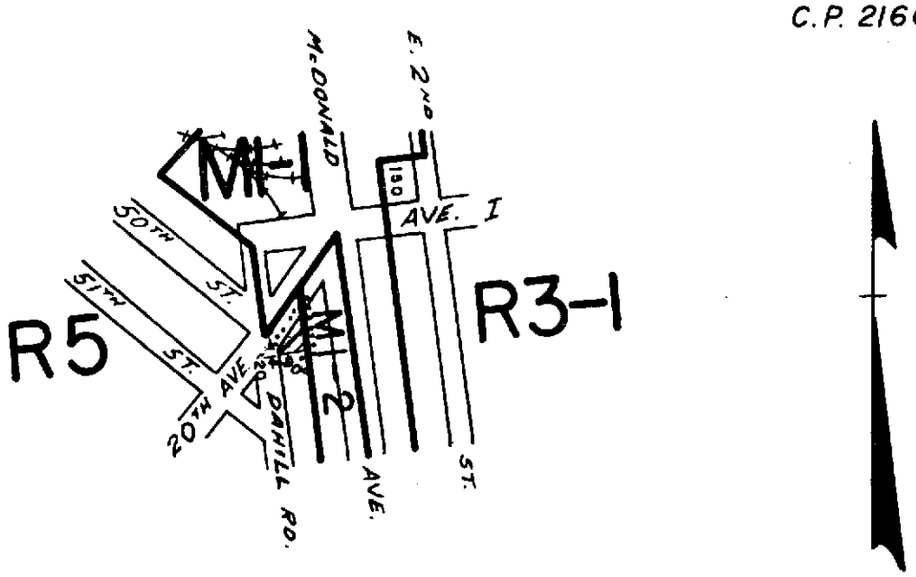

CITY PLANNING COMMISSION
CITY OF NEW YORK

DIAGRAM SHOWING PROPOSED ZONING CHANGE ON SECTIONAL MAP

22d

BOROUGH OF BROOKLYN

Louis Coberti, P.E.
Director, Division of Zoning

New York, July 14, 1971

SCALE IN FEET
600 300 0 600

NOTE:
——— indicates Zoning District boundary.
..... The area enclosed by the fine dotted line is proposed to be changed by establishing a C1-3 District within an existing R5 District.
▨ indicates a C1-3 District.

N.A.P. 7

APPROVED BY BOARD OF ESTIMATE
CALENDAR # AMDT # 1042
DATE 2/10/72

C.P. 21667

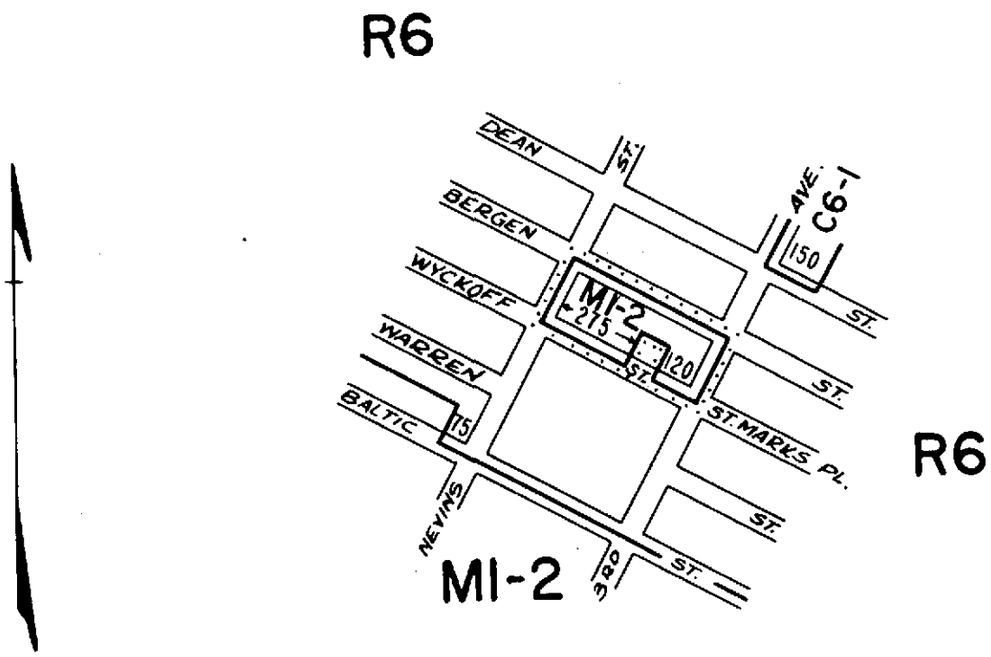

CITY PLANNING COMMISSION
CITY OF NEW YORK

DIAGRAM SHOWING PROPOSED ZONING CHANGE ON SECTIONAL MAP 16c

BOROUGH OF BROOKLYN

New York, June 23, 1971

Louis Roberts, P.E.
Director, Division of Zoning

Chief Engineer

SCALE IN FEET
600 300 0 600

NOTE:
——— indicates Zoning District boundary.
..... The area enclosed by the fine dotted line is proposed to be changed from an R6 District to an MI-2 District.

A.J.P.

APPROVED BY BOARD OF ESTIMATE
CALENDAR # AMDT #1103
DATE 1/25/73 26

C.P. 21668

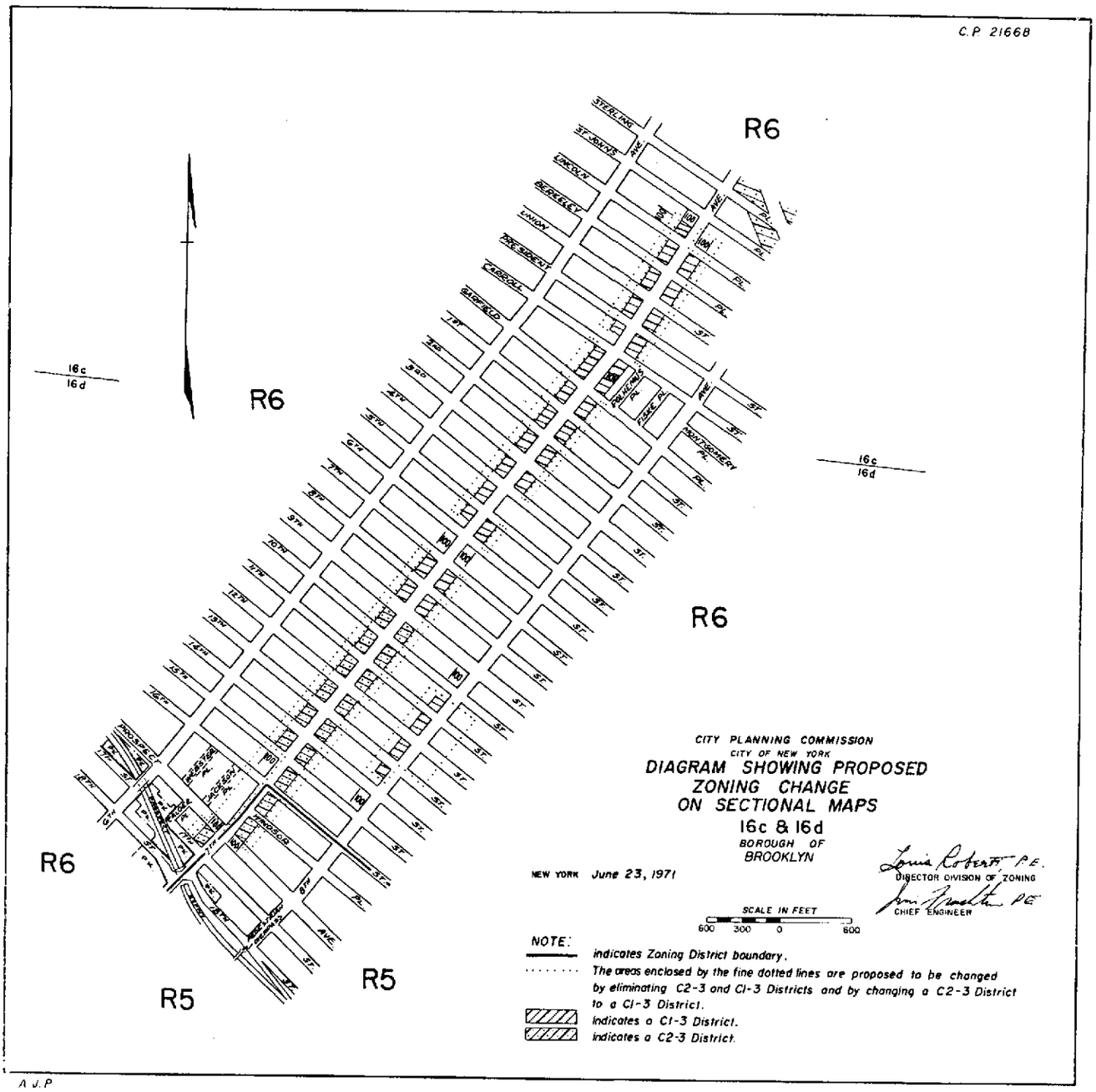

A.J.P

APPROVED BY BOARD OF ESTIMATE

CALENDAR # 1016

DATE 8/19/71

C.P. 21704

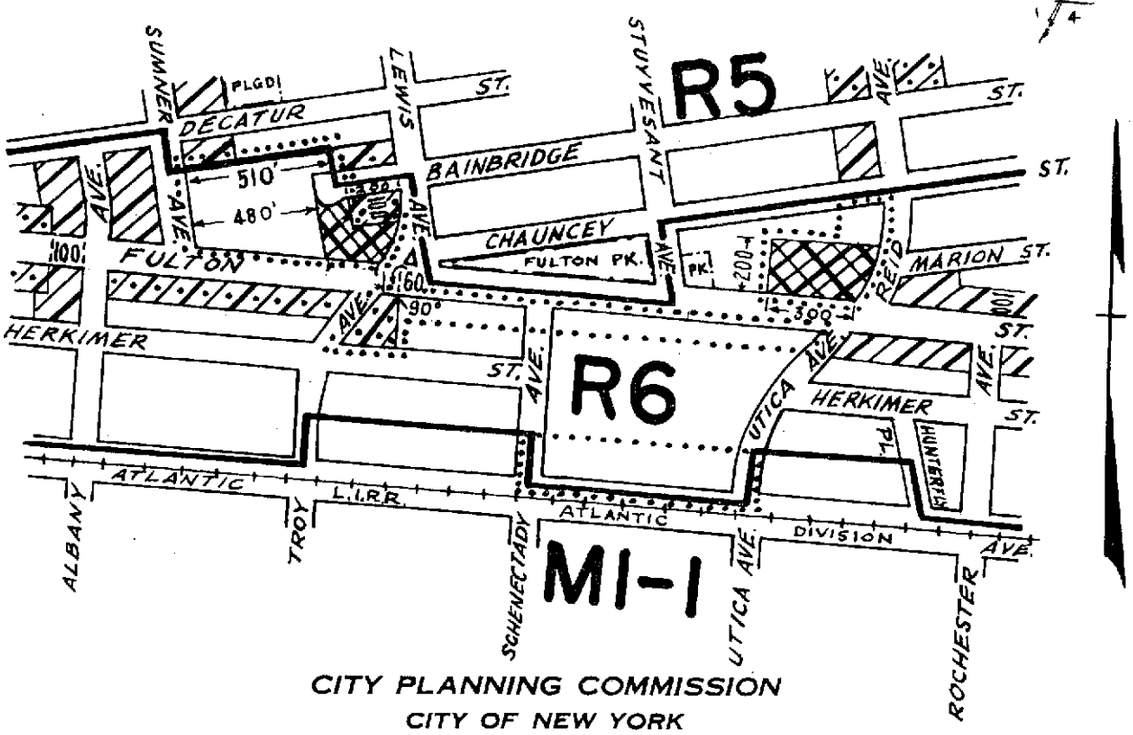

CITY PLANNING COMMISSION

CITY OF NEW YORK

DIAGRAM SHOWING PROPOSED ZONING CHANGE ON SECTIONAL MAP

17a

BOROUGH OF BROOKLYN

New York, August 11, 1971

Louis Roberti P.E.
Director, Division of Zoning

Irwin Fruchter PE
Chief Engineer

SCALE IN FEET

600 300 0 600

NOTE:

indicates Zoning District boundary.

..... The areas enclosed by the fine dotted lines are proposed to be changed from M1-1, R5, C1-3 and C2-3 Districts to R6, C1-4 and C2-3 Districts; eliminating a C1-3 District and establishing C1-4 and C2-3 Districts within an R6 District.

indicates C1-3 District.

indicates C1-4 District.

indicates C2-3 District.

C.H.

APPROVED BY BOARD OF ESTIMATE

CALENDAR # 28

DATE 10/28/7

AMDT # 1023

Eff ~~DATE 10/28/71~~ 10/23/71

C.P. 21722

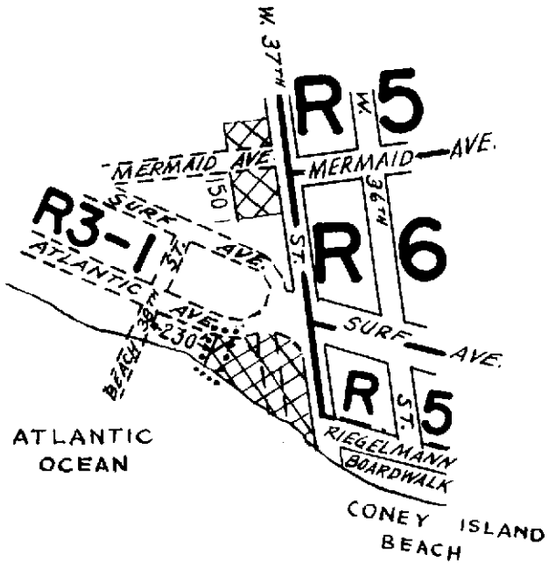

CITY PLANNING COMMISSION
CITY OF NEW YORK

DIAGRAM SHOWING PROPOSED ZONING CHANGE ON SECTIONAL MAP

28 b

BOROUGH OF BROOKLYN

New York, September 8, 1971

Louis Roberti, P.E.
Director, Division of Zoning

Jim Fruchter PE
Chief Engineer

SCALE IN FEET
600 300 0 600

NOTE:

——— indicates Zoning District boundary.

..... The area enclosed by the fine dotted line is proposed to be changed by establishing a C1-2 District within an R3-1 District.

indicates a C1-2 District.

C.H.

APPROVED BY BOARD OF ESTIMATE

CALENDAR # 107

DATE 10/28/71

Add # 1025

~~Eff. Date 11/12/71~~

C.P. 21725

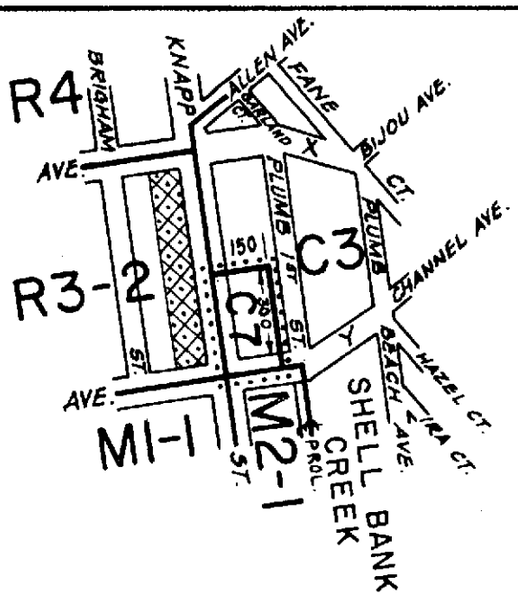

CITY PLANNING COMMISSION
CITY OF NEW YORK

DIAGRAM SHOWING PROPOSED ZONING CHANGE ON SECTIONAL MAP 29a

BOROUGH OF BROOKLYN

New York, September 8, 1971

Julius Spector PE
ACTING Director, Division of Zoning

Jim Trowbridge P.E.
Chief Engineer

SCALE IN FEET
600 300 0 600

NOTE:
——— indicates Zoning District boundary.
..... The area enclosed by the fine dotted line is proposed to be changed from a C3 District to a C7 District.
▨ indicates a C2-2 District.

H.C. Kt

APPROVED BY BOARD OF ESTIMATE
CALENDAR # 108
DATE 10/28/71

AMDT # 1026

~~EFF. DATE 11/3/71~~

C.P. 21749

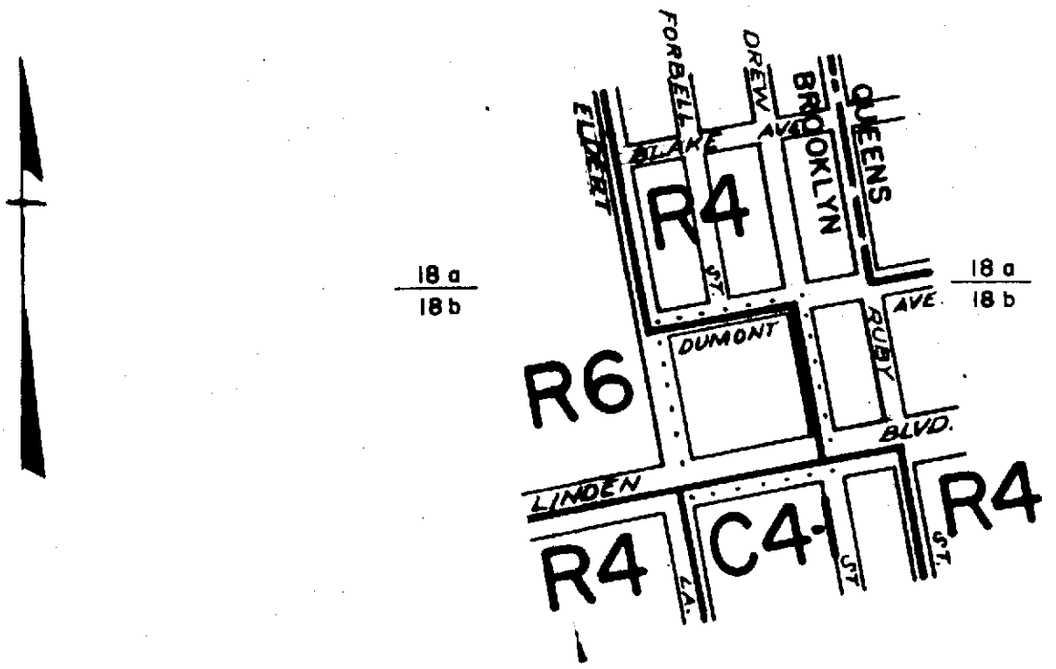

CITY PLANNING COMMISSION
CITY OF NEW YORK

DIAGRAM SHOWING PROPOSED ZONING CHANGE ON SECTIONAL MAP 18 b

BOROUGH OF BROOKLYN

New York, December 8, 1971

Louis Roberti, P.E.
Director, Division of Zoning

Chief Engineer

SCALE IN FEET

NOTE:

——— indicates Zoning District boundary.

..... The area enclosed by the fine dotted line is proposed to be changed from an R4 District to an R6 District.

RC V-T

APPROVED BY BOARD OF ESTIMATE

~~CALENDAR #~~ Amdt. # 1038

DATE 1/13/72

C.P. 21801

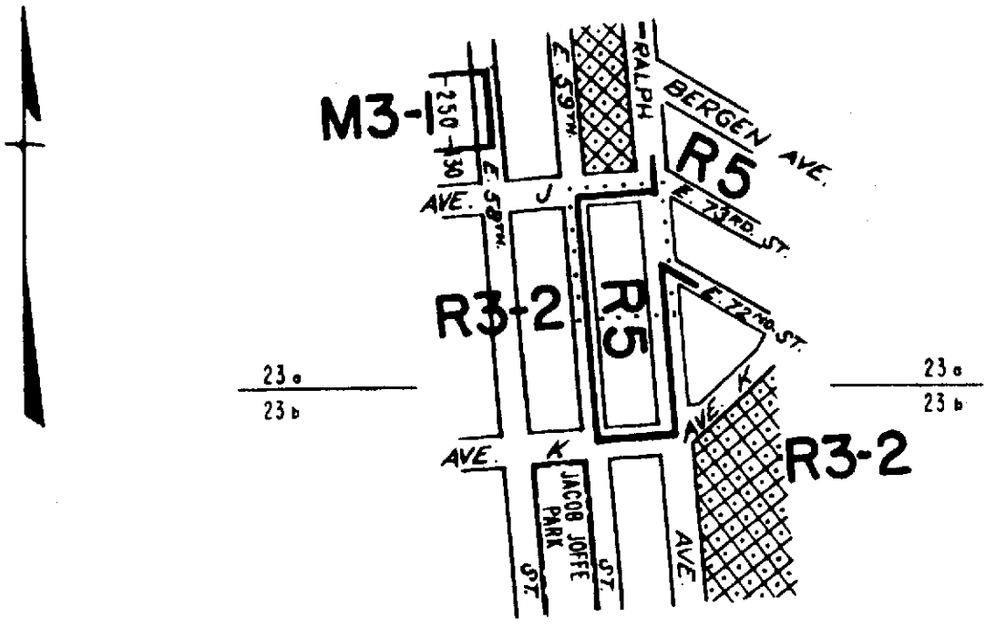

CITY PLANNING COMMISSION
CITY OF NEW YORK

DIAGRAM SHOWING PROPOSED ZONING CHANGE ON SECTIONAL MAP 23a

BOROUGH OF BROOKLYN

New York, December 8, 1971

Richard Riegelhaupt, P.E.
Acting Director, Division of Zoning

Chief, Engineer

SCALE IN FEET
600 300 0 600

NOTE:

——— indicates Zoning District boundary.

..... The area enclosed by the fine dotted line is proposed to be changed from an R3-2 District to an R5 District.

indicates a C2-2 District.

APPROVED BY BOARD OF ESTIMATE

CALENDAR # AMDT # 1044

DATE 3/9/72

C.P. 21812

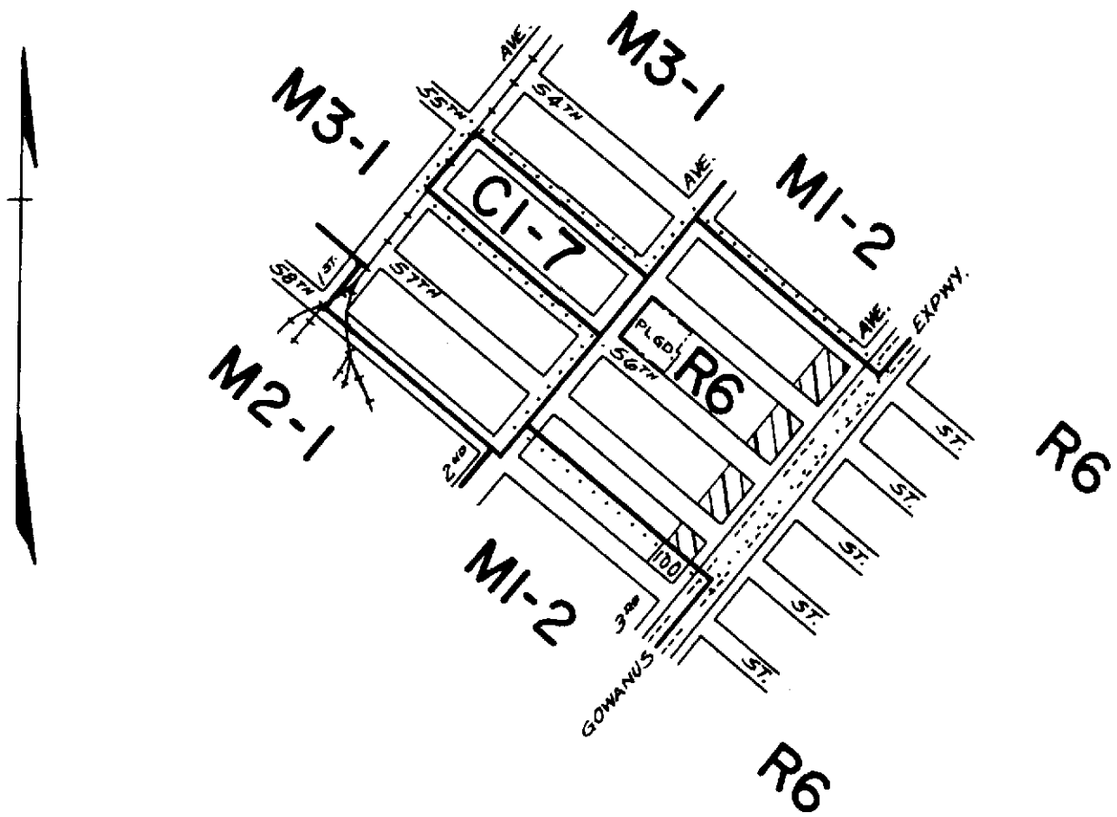

CITY PLANNING COMMISSION
CITY OF NEW YORK

DIAGRAM SHOWING PROPOSED ZONING CHANGE ON SECTIONAL MAP

22a

BOROUGH OF BROOKLYN

New York, December 8, 1971

Richard Riegelhaupt, P.E.
Acting Director, Division of Zoning

Chief Engineer

SCALE IN FEET
600 300 0 600

NOTE:

——— indicates Zoning District boundary.

..... The area enclosed by the fine dotted line is proposed to be changed from M3-1 and M1-2 Districts to C1-7 and R6 Districts, and by establishing C1-3 Districts within a proposed R6 District.

▨ indicates a C1-3 District.

A.J.P.

APPROVED BY BOARD OF ESTIMATE

~~CALENDAR~~ # Amdt # 1039

DATE 1/27/72

C.P. 21845

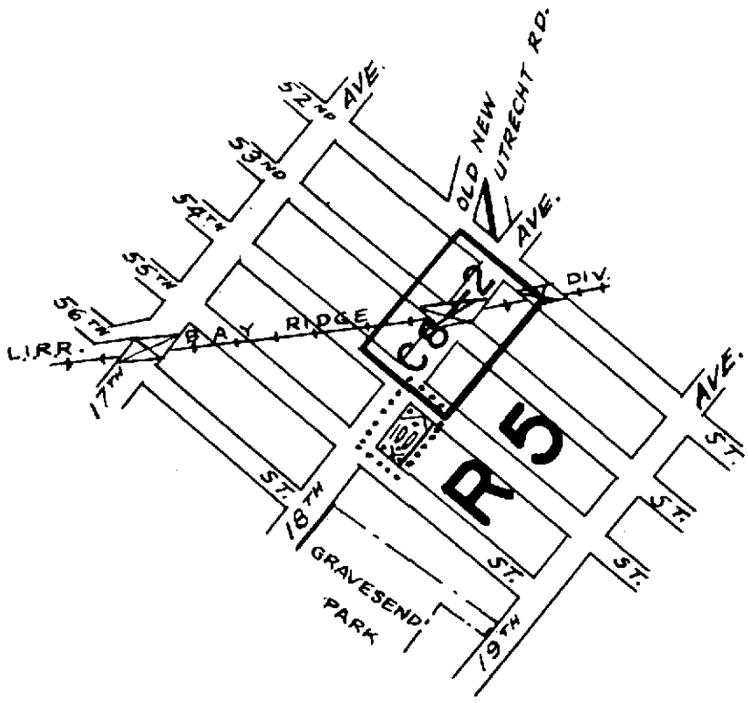

CITY PLANNING COMMISSION
CITY OF NEW YORK

DIAGRAM SHOWING PROPOSED ZONING CHANGE ON SECTIONAL MAP

22d

BOROUGH OF BROOKLYN

New York, January 5, 1972

Louis Roberti, P.E.
Director, Division of Zoning

Irwin Jacobson P.E.
Chief Engineer

SCALE IN FEET
600 300 0 600

NOTE:

——— indicates Zoning District boundary.

..... The area enclosed by the fine dotted line is proposed to be changed from a C8-2 District to an R5 District and by establishing a C2-2 District within a proposed R5 District and existing R5 District.

indicates a C1-3 District. indicates a C2-2 District.

C.H. 9-

APPROVED BY BOARD OF ESTIMATE

CALENDAR # AMDT # 1043

DATE 2/10/72

C.P. 21880 A

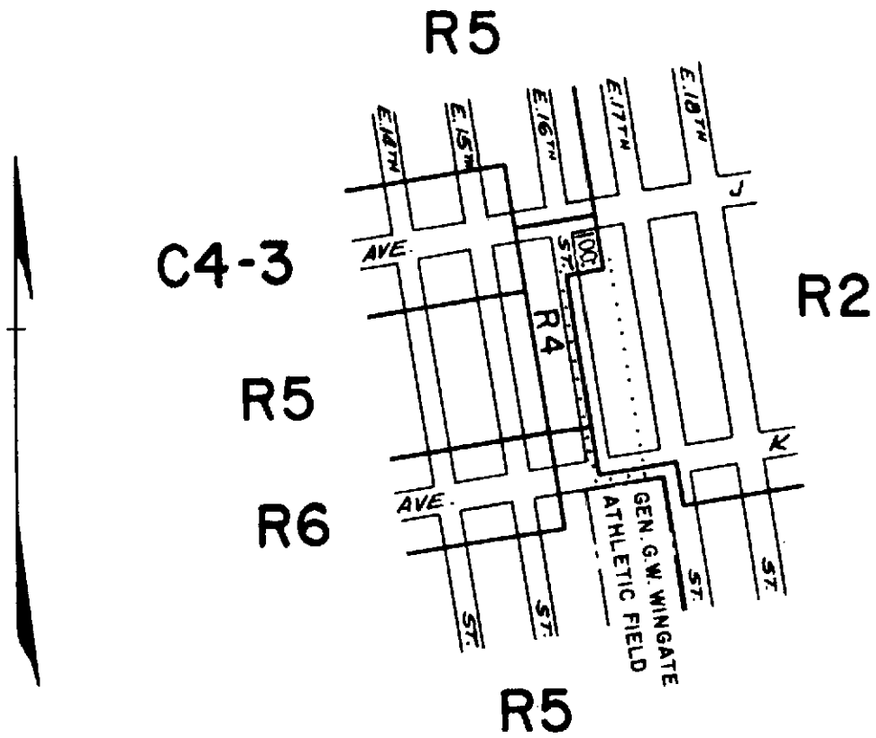

CITY PLANNING COMMISSION
CITY OF NEW YORK

DIAGRAM SHOWING PROPOSED ZONING CHANGE ON SECTIONAL MAP

22d

BOROUGH OF BROOKLYN

New York, March 14, 1972

Louis Roberti, P.E.
Director, Division of Zoning

Chief Engineer

SCALE IN FEET
600 300 0 600

NOTE:
indicates Zoning District boundary.
..... The area enclosed by the fine dotted line is proposed to be changed from R4 and R5 Districts to an R2 District.

A. J. P.

APPROVED BY BOARD OF ESTIMATE

CALENDAR # 1052 AMDT #

DATE 5/25/72

C. P. 21881

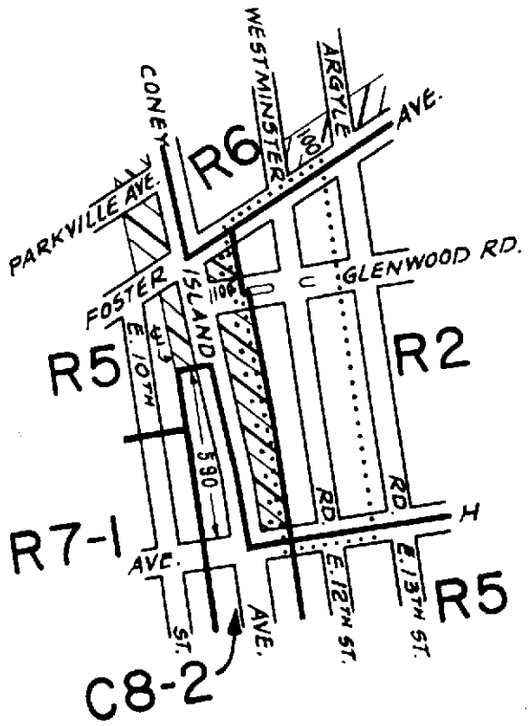

CITY PLANNING COMMISSION
CITY OF NEW YORK

DIAGRAM SHOWING PROPOSED ZONING CHANGE ON SECTIONAL MAP 22c

BOROUGH OF BROOKLYN

New York, March 1, 1972

Louis Roberts, P.E.
Director, Division of Zoning

Chief Engineer

SCALE IN FEET

600 300 0 600

NOTE:

indicates Zoning District boundary.

..... The area enclosed by the fine dotted line is proposed to be changed from an R5 District to an R2 District.

indicates a C1-3 District.

indicates a C2-3 District.

APPROVED BY BOARD OF ESTIMATE

~~CALENDAR #~~ 1051 AMDT #

DATE 5/25/72

C.P. 21930

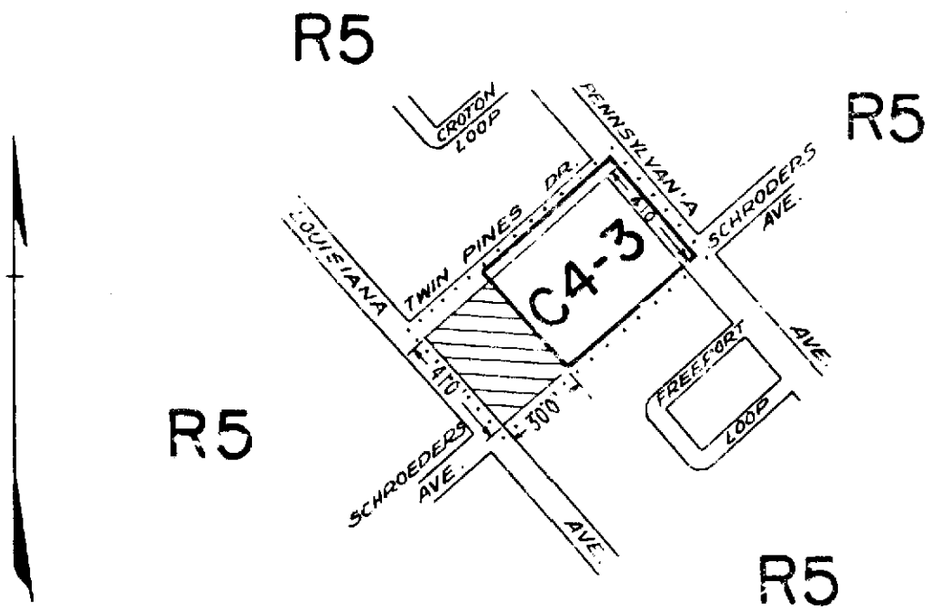

CITY PLANNING COMMISSION
CITY OF NEW YORK

DIAGRAM SHOWING PROPOSED ZONING CHANGE ON SECTIONAL MAP

23c

BOROUGH OF BROOKLYN

New York, April 5, 1972

Louis Roberti P.E.
Director, Division of Zoning

Chief Engineer

SCALE IN FEET
600 300 0 600

NOTE:

indicates Zoning District boundary.

..... The area enclosed by the fine dotted line is proposed to be changed from an R5 District to a C4-3 District and by establishing a C1-1 District within an existing R5 District.

indicates a C1-1 District.

A.J.P.

APPROVED BY BOARD OF ESTIMATE

~~CALENDAR #~~ 1058 AMDT #

DATE 5/25/72

14½"

C.P. 21991

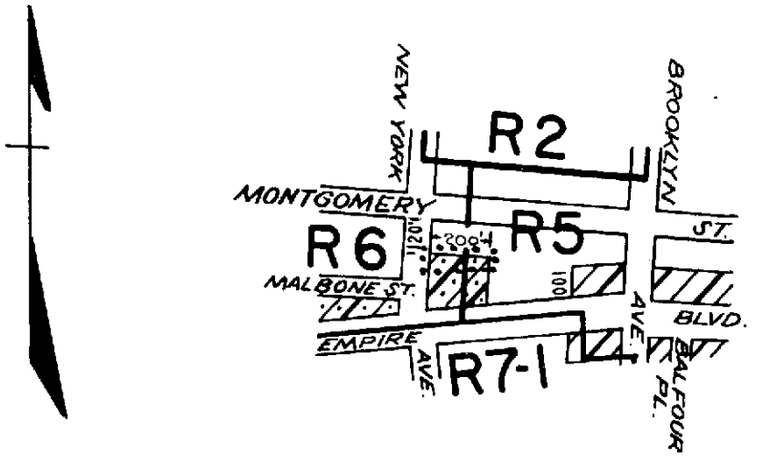

CITY PLANNING COMMISSION
CITY OF NEW YORK

DIAGRAM SHOWING PROPOSED ZONING CHANGE ON SECTIONAL MAP 17b

BOROUGH OF BROOKLYN

New York, May 17, 1972

Julius Spector P.E.
Acting Director, Division of Zoning

Chief Engineer

SCALE IN FEET
600 300 0 600

NOTE:

indicates Zoning District boundary.

..... The area enclosed by the fine dotted line is proposed to be changed by establishing a C2-3 District within an R5 and an R6 District.

indicates a C2-3 District.

indicates a C1-3 District.

R5.

APPROVED BY BOARD OF ESTIMATE

~~CALENDAR #~~ AMDT # 1066

DATE 6/22/72

4½"

C.P. 22000

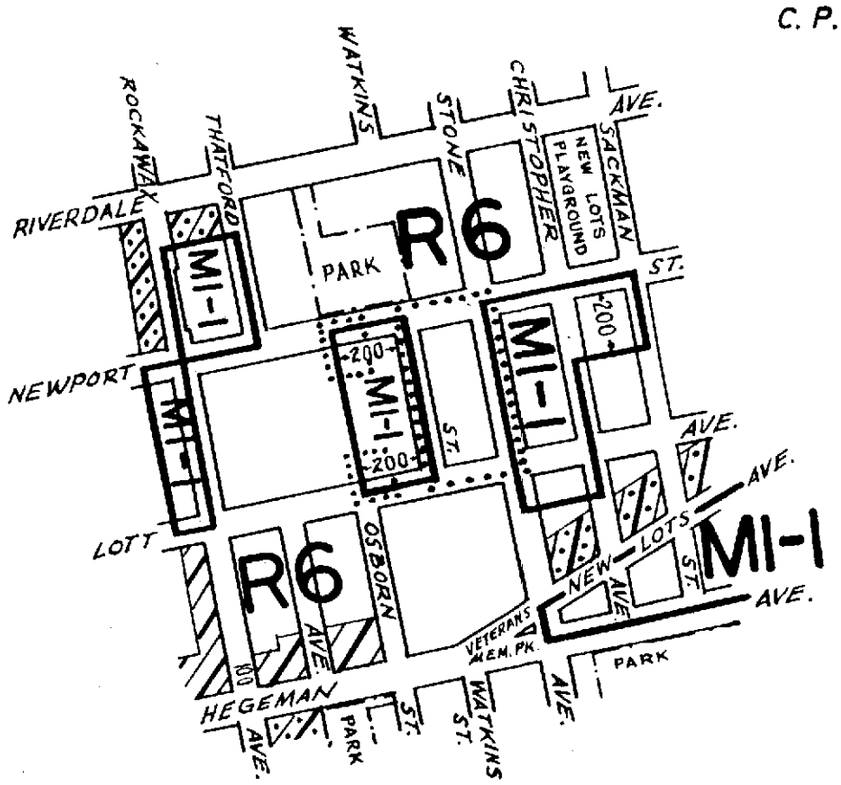

CITY PLANNING COMMISSION
CITY OF NEW YORK

DIAGRAM SHOWING PROPOSED ZONING CHANGE ON SECTIONAL MAP 17d

BOROUGH OF BROOKLYN

New York, May 17, 1972

Julius Spector P.E.
Acting Director, Division of Zoning

Chief Engineer

SCALE IN FEET
600 300 0 600

NOTE:

——— indicates Zoning District boundary.

..... The area enclosed by the fine dotted line is proposed to be changed from R6 and MI-1 Districts to MI-1 and R6 Districts.

indicates a C1-3 District.

indicates a C2-3 District.

C.H.

VKR

APPROVED BY BOARD OF ESTIMATE

~~CALENDAR~~ # AMDT # 1071

DATE 7/20/72

C.P. 22009

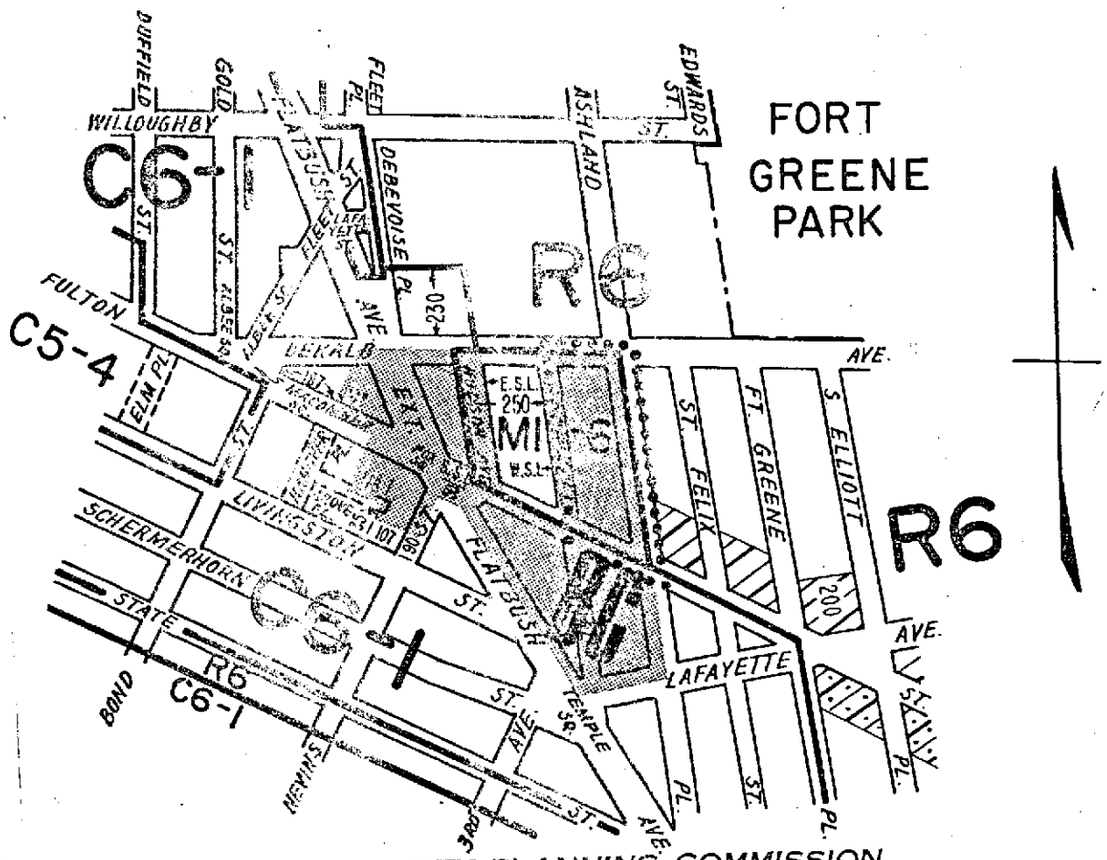

CITY PLANNING COMMISSION
CITY OF NEW YORK

DIAGRAM SHOWING PROPOSED ZONING CHANGE ON SECTIONAL MAP

16c

BOROUGH OF BROOKLYN

Julius Spector P.E.
Acting Director, Division of Zoning

New York, May 17, 1972
Modified: May 31, 1972

Chief, Office of Technical Controls

SCALE IN FEET
600 300 0 600

NOTE:

indicates Zoning District boundary.

The area enclosed by the dotted line is proposed to be changed from a C6-1 District to an M1-6 District.

BC indicates a "BC" District proposed to be established.

indicates a C1-3 District.

indicates a C2-3 District.

ILR

APPROVED BY BOARD OF ESTIMATE

CALENDAR # AMDT # 1070

DATE 7/20/72

C.P. 22012

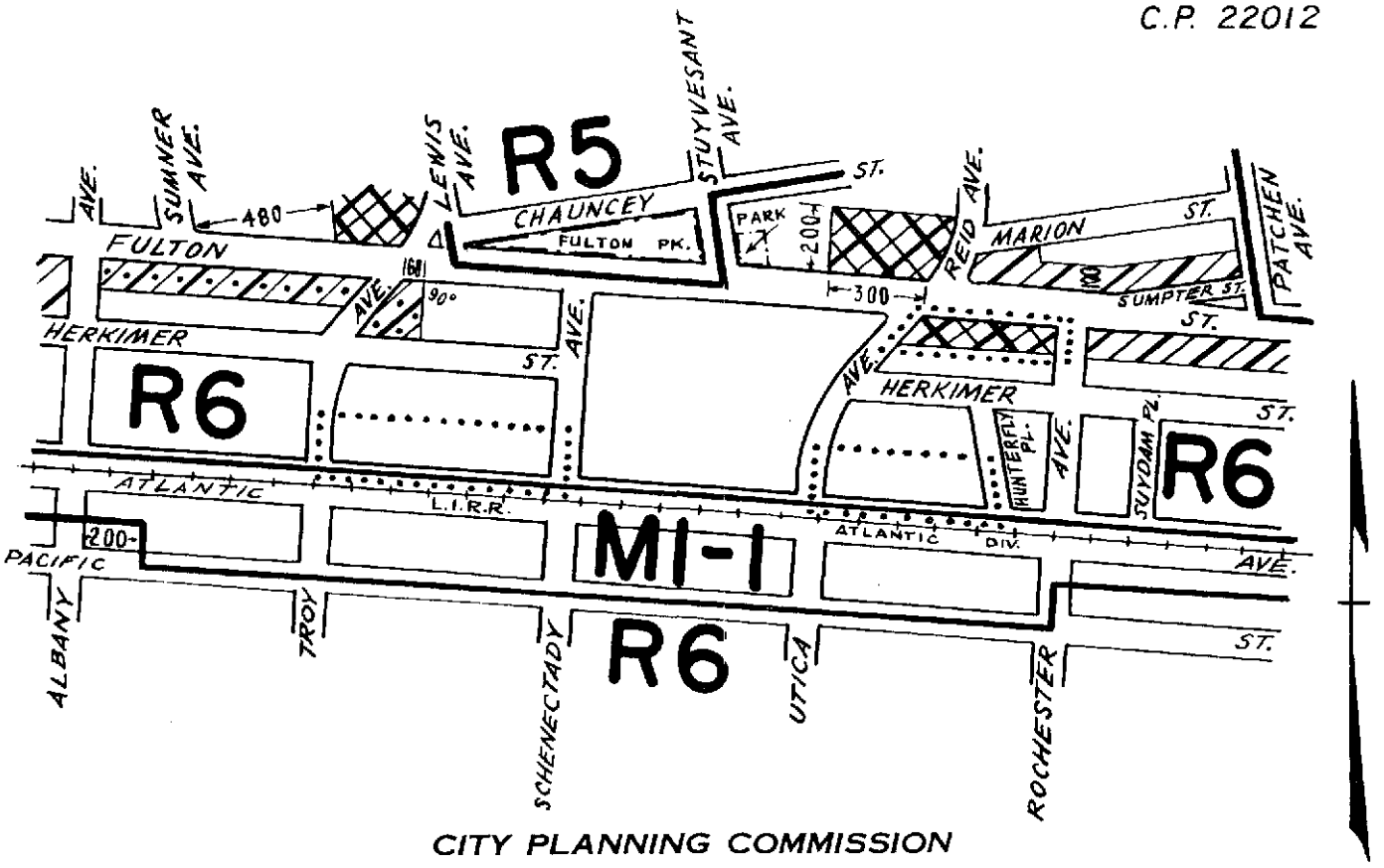

CITY PLANNING COMMISSION

CITY OF NEW YORK

DIAGRAM SHOWING PROPOSED ZONING CHANGE ON SECTIONAL MAP 17a

BOROUGH OF BROOKLYN

New York, May 31, 1972

Julius Spector PE
Acting Director, Division of Zoning

Chief Engineer

SCALE IN FEET

600 300 0 600

NOTE:

indicates Zoning District boundary.

..... The areas enclosed by the fine dotted lines are proposed to be changed from an M1-1 District to an R6 District, and a C1-3 District to a C1-4 District.

indicates a C1-3 District.

indicates a C1-4 District.

indicates a C2-3 District.

C.H.

APPROVED BY BOARD OF ESTIMATE

~~CALENDAR #~~ AMDT #1075

DATE 8/17/72

C.P. 22015

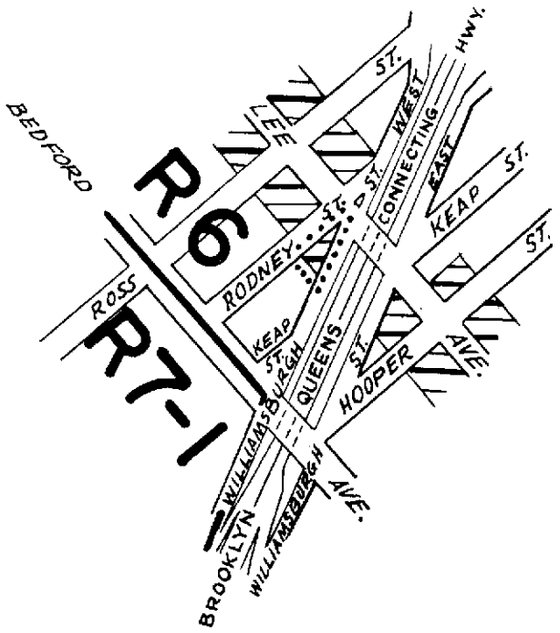

CITY PLANNING COMMISSION
CITY OF NEW YORK

DIAGRAM SHOWING PROPOSED ZONING CHANGE ON SECTIONAL MAP

12d

BOROUGH OF BROOKLYN

New York, May 31, 1972

Julius Spector PE
Acting Director, Division of Zoning

Chief Engineer

SCALE IN FEET

600 300 0 600

NOTE:

——— indicates Zoning District boundary.

..... The area enclosed by the fine dotted line is proposed to be changed by establishing a C1-3 District within an existing R6 District.

indicates a C1-3 District.

C.H.

RR

APPROVED BY BOARD OF ESTIMATE

~~CALENDAR #~~ Amdt #1072

DATE 7/20/72

C.P. 22057

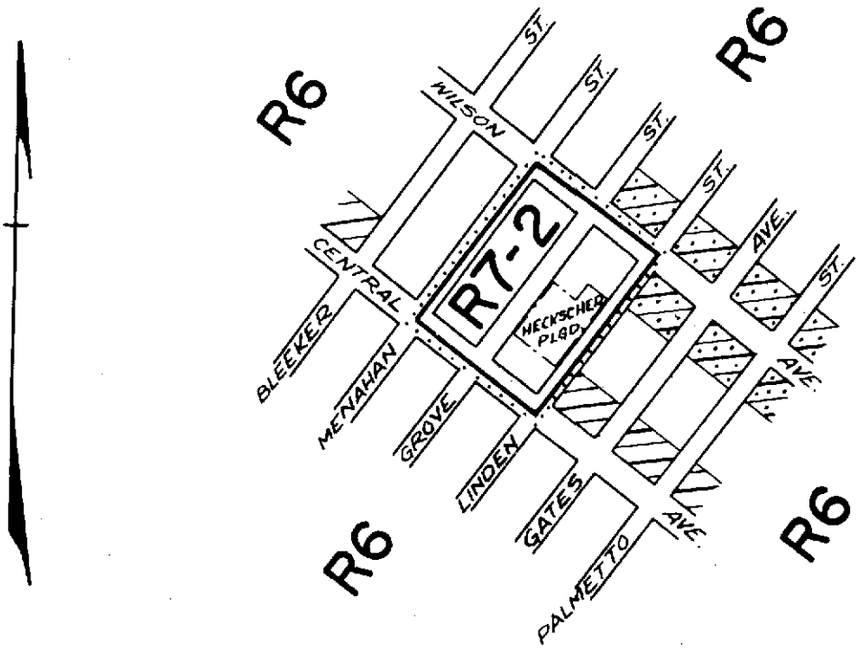

CITY PLANNING COMMISSION
CITY OF NEW YORK

DIAGRAM SHOWING PROPOSED ZONING CHANGE ON SECTIONAL MAP

13b

BOROUGH OF BROOKLYN

New York, July 12, 1972

Louis Robbatti, P.E.
Director, Division of Zoning

Chief Engineer

SCALE IN FEET
600 300 0 600

NOTE:

indicates Zoning District boundary.

..... The area enclosed by the fine dotted line is proposed to be changed from an R6 District to an R7-2 District and eliminating an existing C2-3 District from within a proposed R7-2 District.

indicates a C1-3 District.

indicates a C2-3 District.

A.J.P.

APPROVED BY BOARD OF ESTIMATE

~~CALENDAR~~ # AMDT # 1079

DATE 9/14/72

C.P. 22142

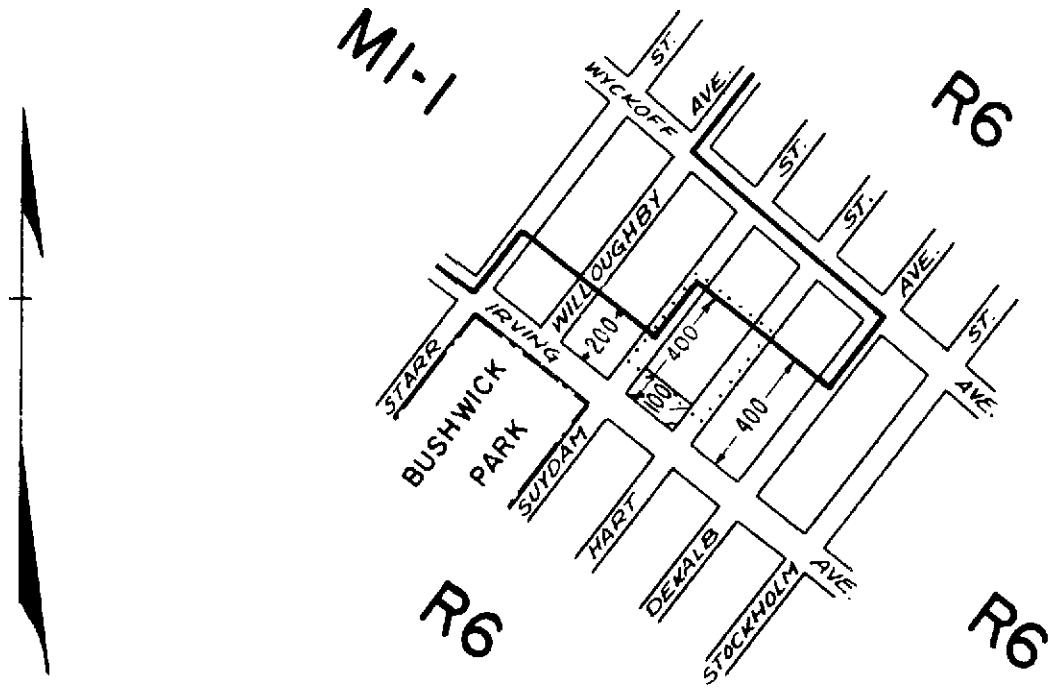

CITY PLANNING COMMISSION
CITY OF NEW YORK

DIAGRAM SHOWING PROPOSED ZONING CHANGE ON SECTIONAL MAP

13b

BOROUGH OF BROOKLYN

New York, September 20, 1972

Louis Roberts, P.E.
Director, Division of Zoning

Irwin Franklin PE
Chief Engineer

SCALE IN FEET
600 300 0 600

NOTE:

indicates Zoning District boundary.

..... The area enclosed by the fine dotted line is proposed to be changed from an MI-1 District to an R6 District.

indicates a C1-3 District.

A.J.P.

APPROVED BY BOARD OF ESTIMATE

~~CALENDAR~~ # AMDT # 1092

DATE 12/7/72

C.P. 22160

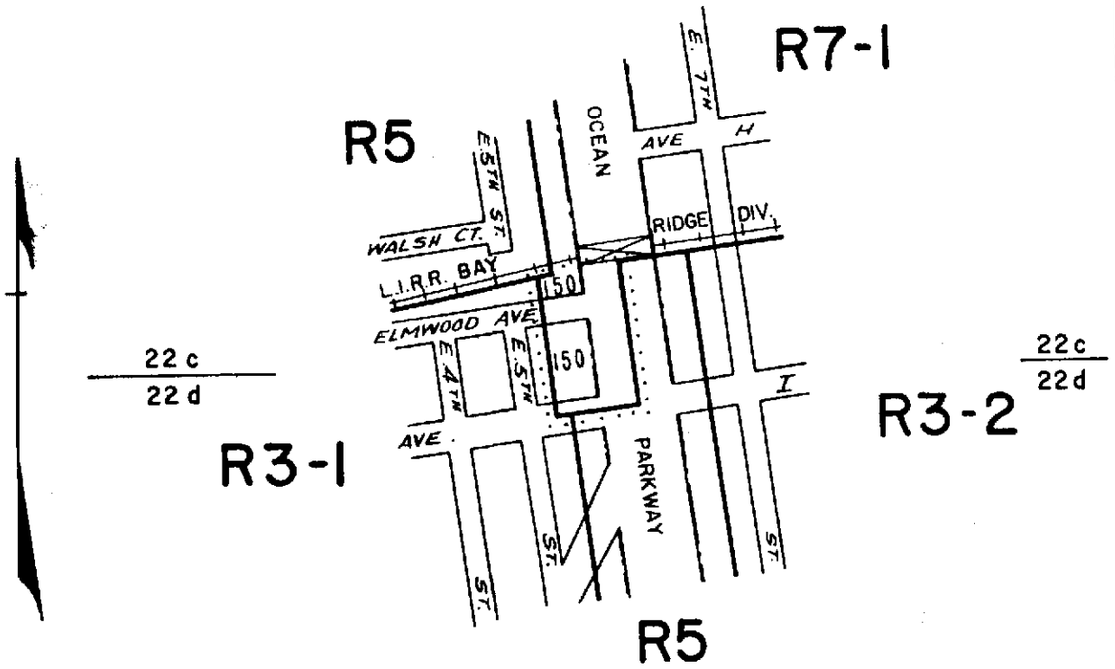

CITY PLANNING COMMISSION
CITY OF NEW YORK

DIAGRAM SHOWING PROPOSED ZONING CHANGE ON SECTIONAL MAPS

22c & 22d

BOROUGH OF BROOKLYN

New York, November 1, 1972

Louis Roberts P.E.
Director, Division of Zoning

Chief Engineer

SCALE IN FEET
600 300 0 600

NOTE:
——— indicates Zoning District boundary.
..... The area enclosed by the fine dotted line is proposed to be changed from R3-1 and R5 Districts to an R7-1 District.

A.J.P.

APPROVED BY BOARD OF ESTIMATE

~~CALENDAR #~~ AMDT # 1101

DATE 1/25/73

C.P. 22172

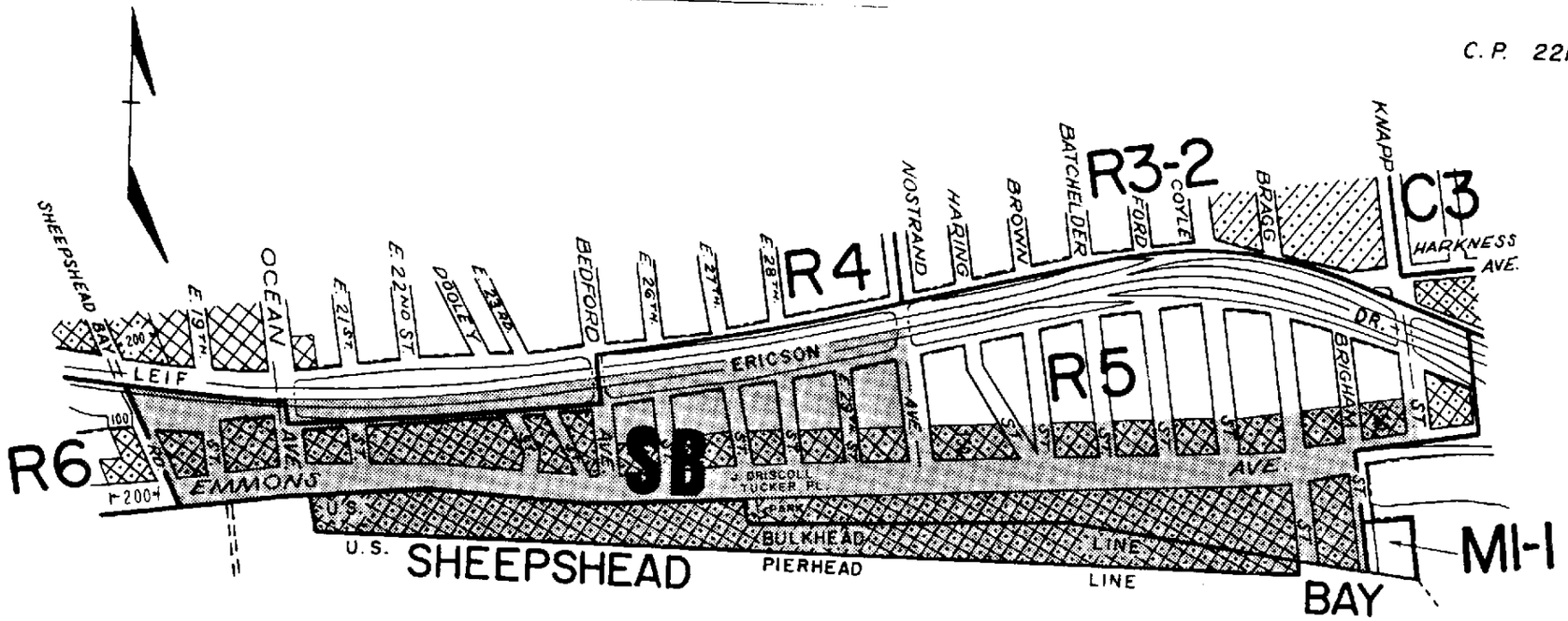

APPROVED BY BOARD OF ESTIMATE

~~CALENDAR #~~ AMDT # 1136

DATE 10/4/73

CITY PLANNING COMMISSION
CITY OF NEW YORK
DIAGRAM SHOWING PROPOSED
ZONING CHANGE
ON SECTIONAL MAP
29a
BOROUGH OF
BROOKLYN

New York November 8, 1972

Louis Roberti, P.E.
Director, Division of Zoning

Chief Engineer

SCALE IN FEET
600 300 0 600

NOTE:

indicates a C1-2 District.
indicates a C2-2 District.
indicates a C2-1 District.
SB indicates the establishment of a special Sheepshead Bay District (SB).

60.3

C.P. 22188

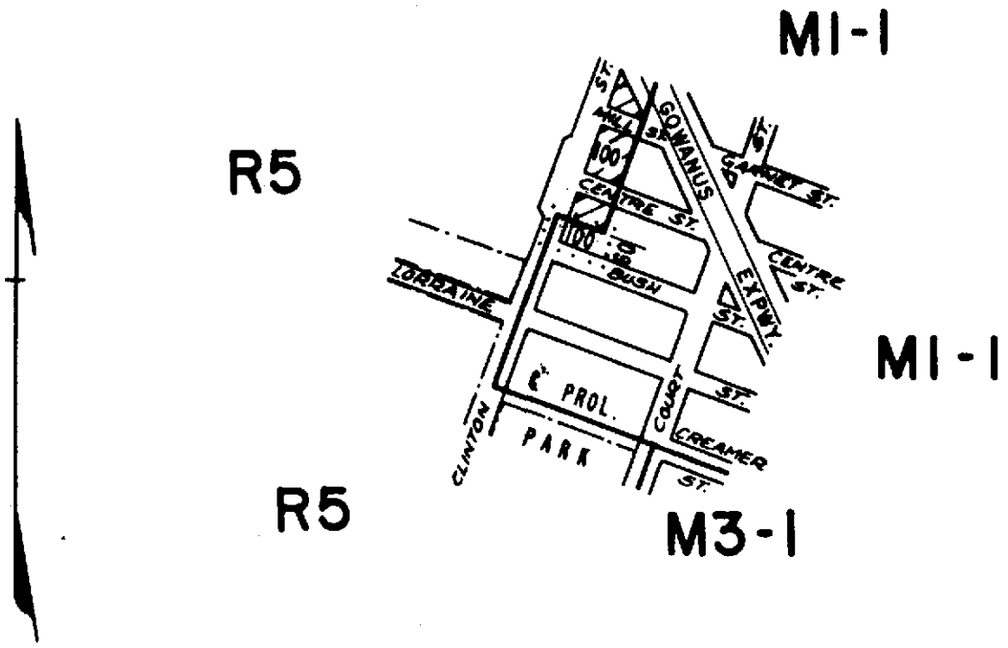

CITY PLANNING COMMISSION
CITY OF NEW YORK

DIAGRAM SHOWING PROPOSED ZONING CHANGE ON SECTIONAL MAP 16a

BOROUGH OF BROOKLYN

New York, November 29, 1972

Louis Robbins, P.E.
Director, Division of Zoning

Chief

SCALE IN FEET
600 300 0 600

NOTE:

indicates Zoning District boundary.

..... The area enclosed by the fine dotted line is proposed to be changed from R5 and C1-3 Districts to an M1-1 District.

indicates a C1-3 District.

A.J.P.

APPROVED BY BOARD OF ESTIMATE

~~CALENDAR~~ # Amdt # 1105

DATE 2/8/73

60.3

C. P. 22202

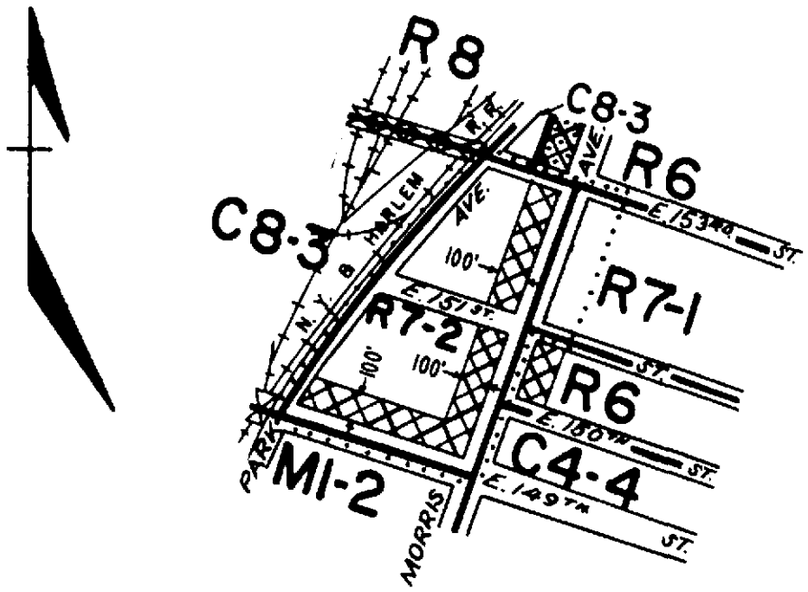

CITY PLANNING COMMISSION
CITY OF NEW YORK

DIAGRAM SHOWING PROPOSED ZONING CHANGE ON SECTIONAL MAP

6a

BOROUGH OF THE BRONX

New York, November 29, 1972

Louis Robbins, P.E.
Director, Division of Zoning

Chief Engineer

SCALE IN FEET
600 300 0 600

NOTE:

indicates Zoning District boundary.

..... The area enclosed by the fine dotted line is proposed to be changed from R6, C8-3 and M1-2 Districts to R7-1, R7-2 and C1-4 Districts, and eliminating a C1-4 District from the proposed R7-1 District.

indicates a C2-4 District.

Indicates a C1-4 District.

APPROVED BY BOARD OF ESTIMATE

~~CALENDAR #~~ AMDT # 1099

DATE 1/11/73

60.3

C.P. 22205

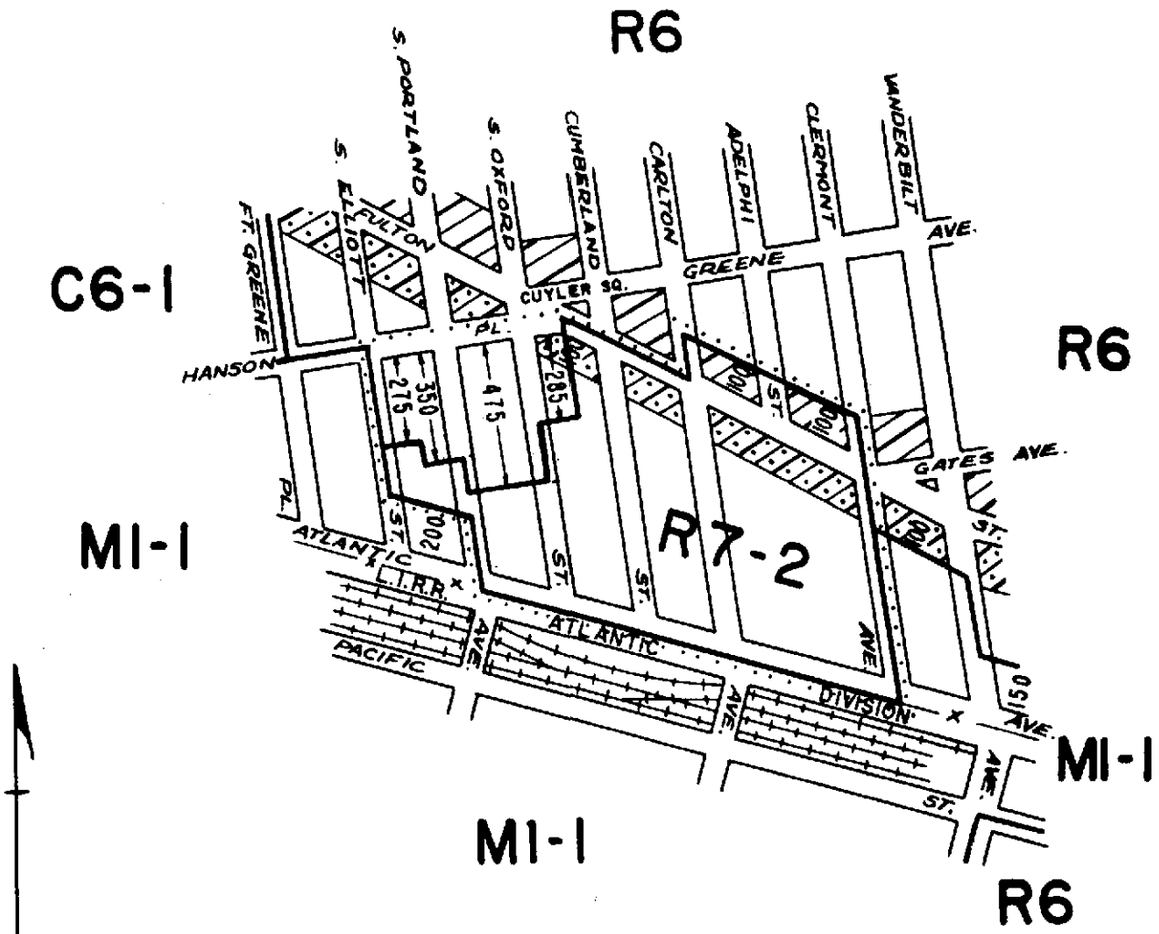

CITY PLANNING COMMISSION
CITY OF NEW YORK

DIAGRAM SHOWING PROPOSED ZONING CHANGE ON SECTIONAL MAP

16c

BOROUGH OF BROOKLYN

New York, November 29, 1972

Louis Roberti, P.E.
Director, Division of Zoning

Chief Engineer

SCALE IN FEET
600 300 0 600

NOTE:

——— indicates Zoning District boundary.

..... The area enclosed by the fine dotted line is proposed to be changed from MI-1 and R6 Districts to R6 and R7-2 Districts and by establishing a CI-3 District within the proposed R7-2 District.

indicates a CI-3 District.

indicates a C2-3 District

A.J.P.

APPROVED BY BOARD OF ESTIMATE

CALENDAR # AMDT # 1104

DATE 1/25/73 26

C.P. 22252

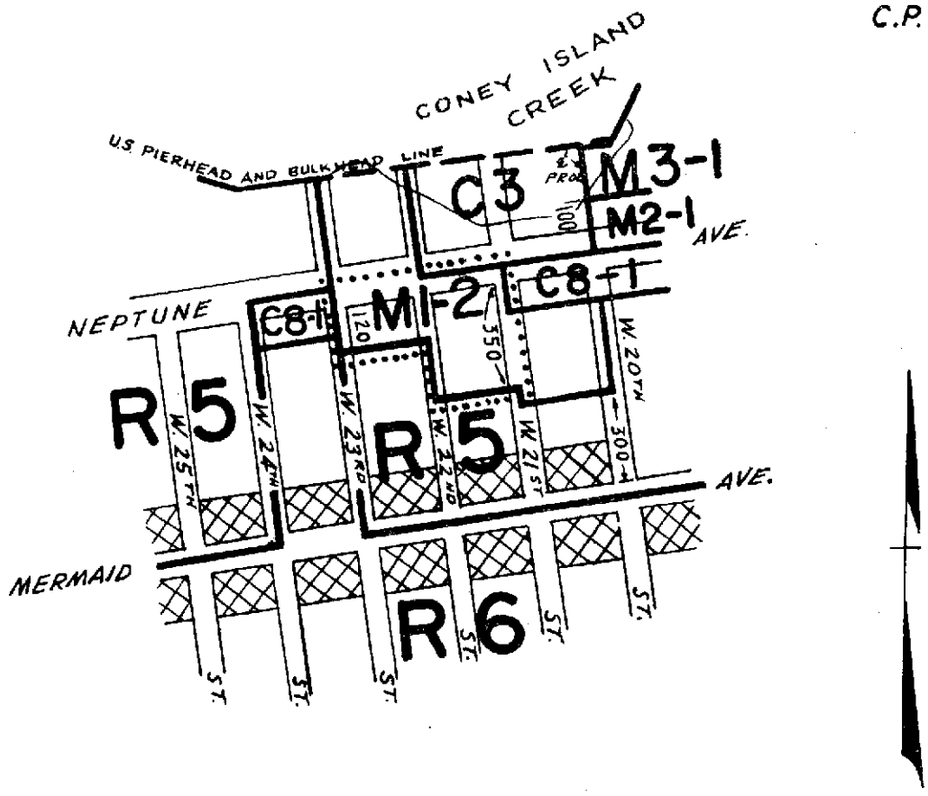

CITY PLANNING COMMISSION
CITY OF NEW YORK

DIAGRAM SHOWING PROPOSED ZONING CHANGE ON SECTIONAL MAP

28 d

BOROUGH OF BROOKLYN

New York, January 31, 1973

Louis Roberts, P.E.
Director, Division of Zoning

Chief Engineer

SCALE IN FEET
600 300 0 600

NOTE:

indicates Zoning District boundary.

..... The area enclosed by the fine dotted line is proposed to be changed from an R5 District to an MI-2 District.

indicates a CI-2 District.

C.H.

APPROVED BY BOARD OF ESTIMATE

~~CALENDAR~~ # AMDT #1118

DATE 5/24/73

C. P. 22275

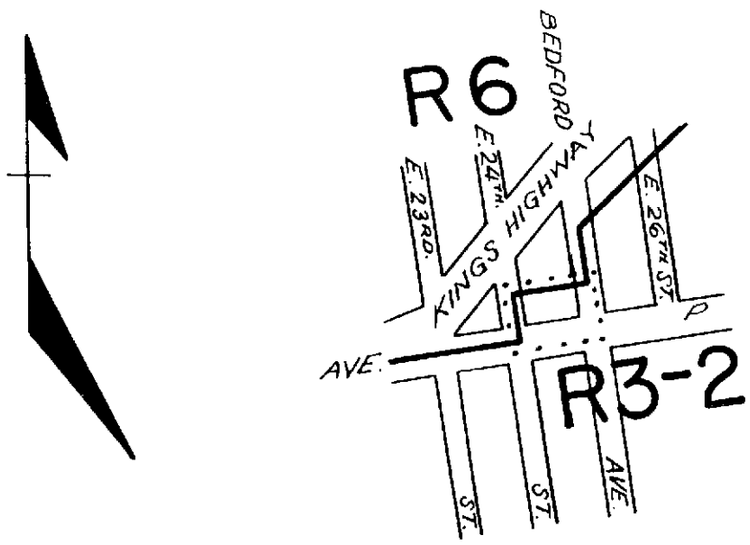

CITY PLANNING COMMISSION
CITY OF NEW YORK

DIAGRAM SHOWING PROPOSED ZONING CHANGE ON SECTIONAL MAP

23 b

BOROUGH OF BROOKLYN

New York, February 28, 1973

Louis Roberti, P.E.
Director, Division of Zoning

Chief Engineer

SCALE IN FEET

600 300 0 600

NOTE:

——— indicates Zoning District boundary.

..... The area enclosed by the fine dotted line is proposed to be changed from an R6 District to an R3-2 District.

APPROVED BY BOARD OF ESTIMATE

CALENDAR # AMDT. 1108

DATE 4/12/73

C.P. 22281

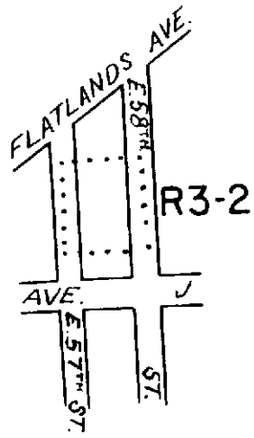

CITY PLANNING COMMISSION
CITY OF NEW YORK

DIAGRAM SHOWING PROPOSED ZONING CHANGE ON SECTIONAL MAP 23a

BOROUGH OF BROOKLYN

New York, February 28, 1973

Louis Roberts, P.E.
Director, Division of Zoning

Chief Engineer

SCALE IN FEET
600 300 0 600

NOTE:

——— indicates Zoning District boundary.

..... The area enclosed by the fine dotted line is proposed to be changed from an M3-1 District to an R3-2 District.

APPROVED BY BOARD OF ESTIMATE

~~CALENDAR~~ # Amdt. 1109

4/12/73

C.P. 22282

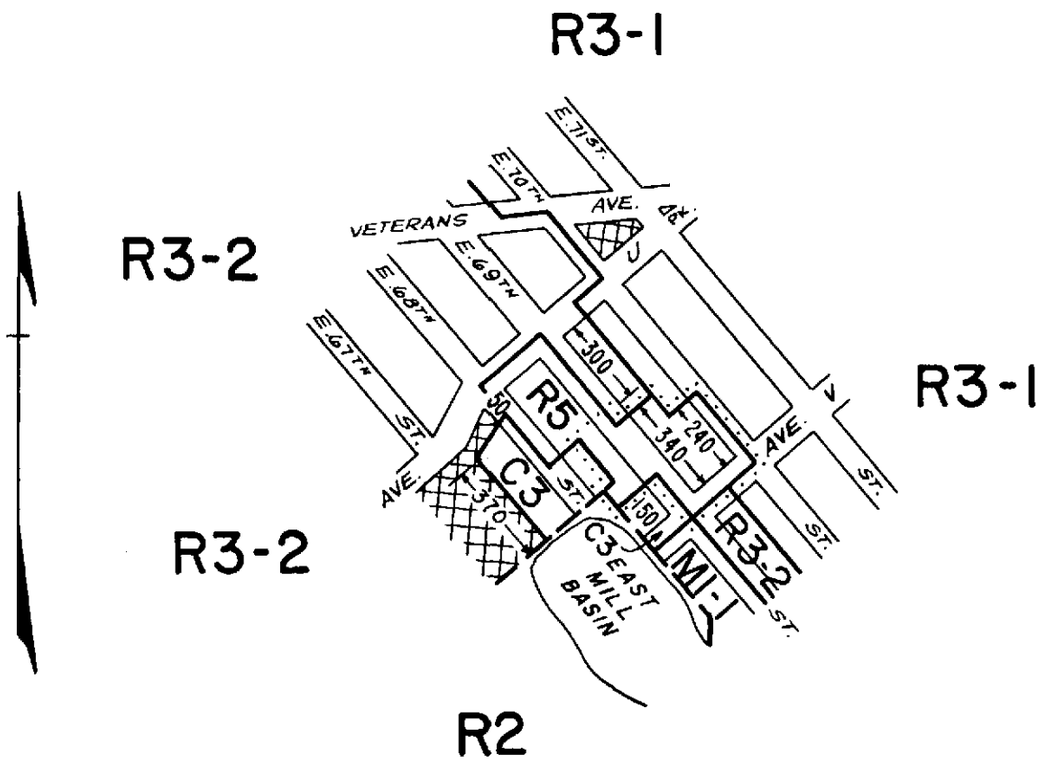

APPROVED BY BOARD OF ESTIMATE

~~CALENDAR~~ # AMDT # 1119

DATE 5/24/73

CITY PLANNING COMMISSION

CITY OF NEW YORK

DIAGRAM SHOWING PROPOSED ZONING CHANGE ON SECTIONAL MAP

23d

BOROUGH OF BROOKLYN

Louis Roberti, P.E.
Director, Division of Zoning

New York, February 28, 1973

Chief Engineer

SCALE IN FEET

600 300 0 600

NOTE:

indicates Zoning District boundary.

..... The area enclosed by the fine dotted line is proposed to be changed from C3, R3-1 and R3-2 Districts to an R5 District.

indicates a C1-2 District.

A.J.P.

C. P. 22293

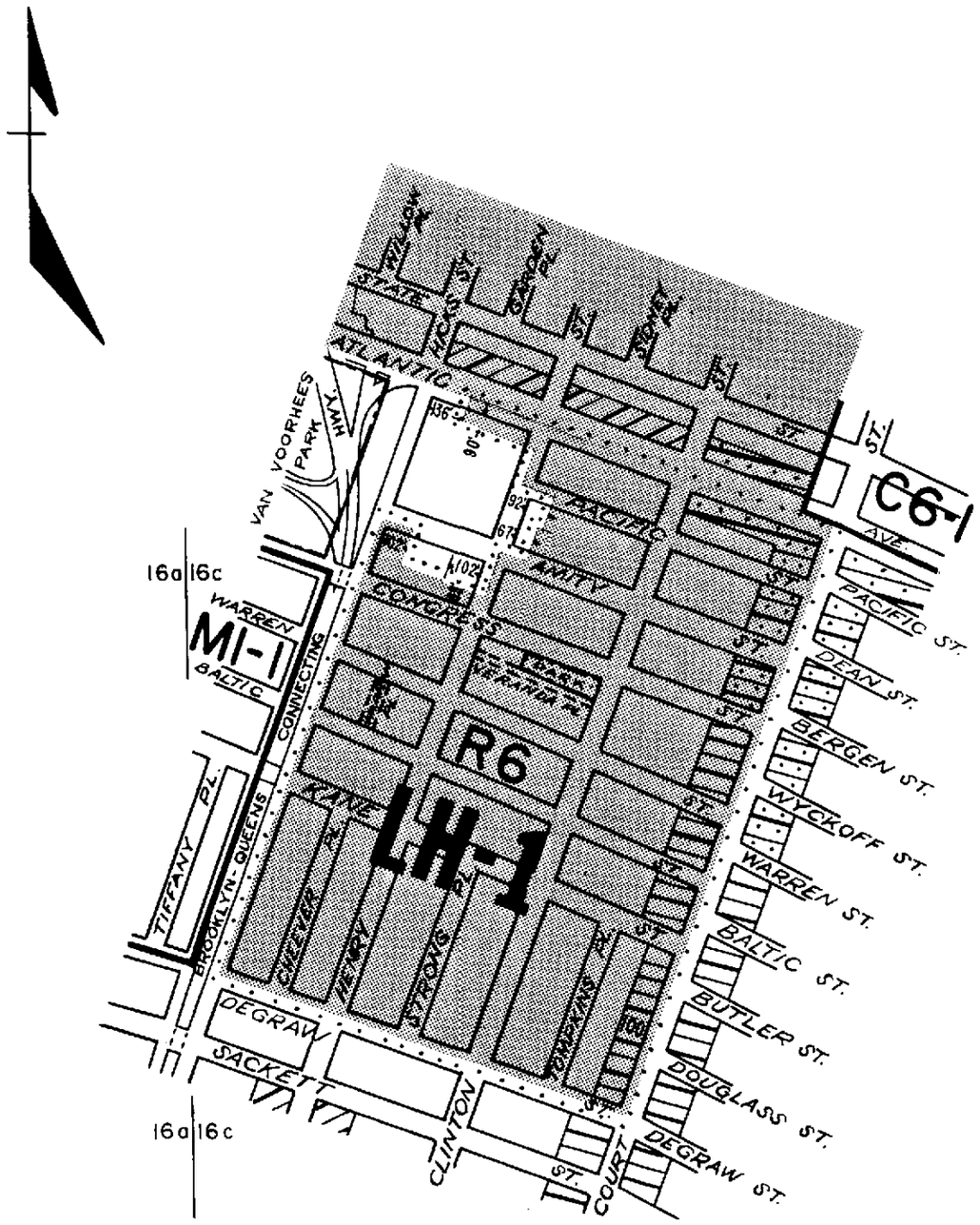

CITY PLANNING COMMISSION
CITY OF NEW YORK

DIAGRAM SHOWING PROPOSED ZONING CHANGE ON SECTIONAL MAP 16c

BOROUGH OF BROOKLYN

New York, May 21, 1973

Richard Riegelhaupt P.E.
Acting Director, Division of Zoning

Chief Engineer

SCALE IN FEET
600 300 0 600

NOTE:

indicates Zoning District boundary.

..... The area enclosed by the fine dotted line is proposed to be changed by establishing an LH-1 District within an R6 District.

LH-1 indicates an LH-1 District.

indicates a C1-3 District.

indicates a C2-3 District.

APPROVED BY BOARD OF ESTIMATE

CALENDAR # AMDT # 1132

DATE 8/16/73

C.P. 22356

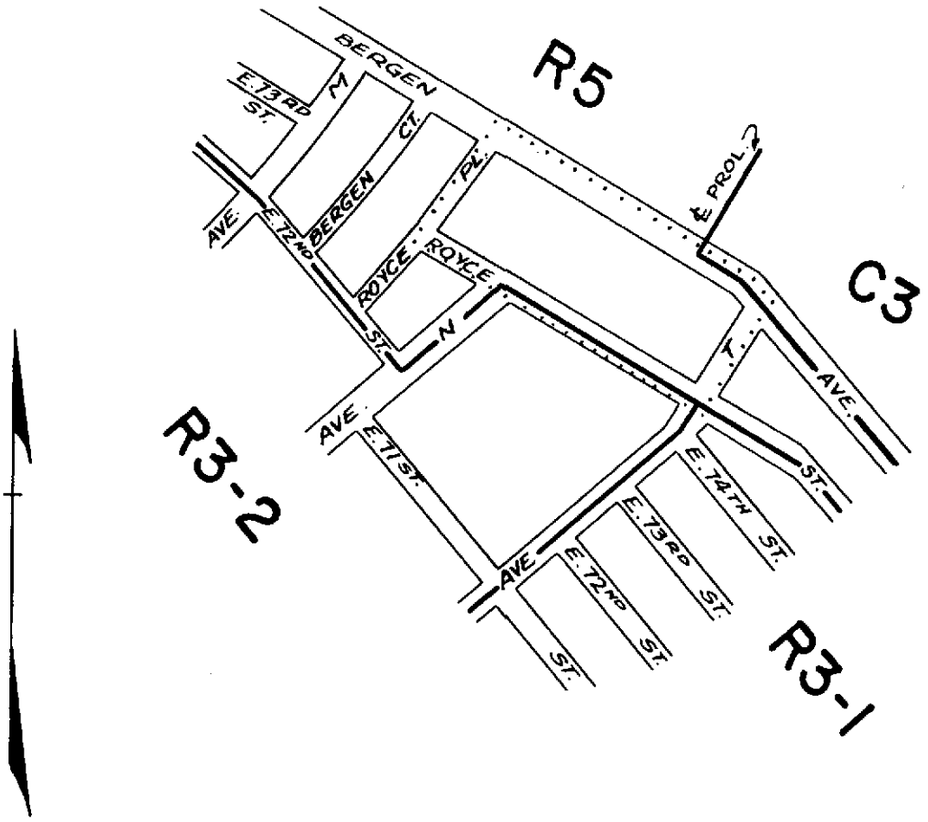

CITY PLANNING COMMISSION
CITY OF NEW YORK

DIAGRAM SHOWING PROPOSED ZONING CHANGE ON SECTIONAL MAP

23d

BOROUGH OF BROOKLYN

New York, May 21, 1973

Richard Riegelhaupt, P.E.
Acting Director, Division of Zoning

Chief Engineer

SCALE IN FEET
600 300 0 600

NOTE:
——— indicates Zoning District boundary.
..... The area enclosed by the fine dotted line is proposed to be changed from an R6 District to an R5 District.

A.J.P.

APPROVED BY BOARD OF ESTIMATE

~~CALENDAR #~~ Amdt # 1129

DATE 7/19/73

C.P. 22406

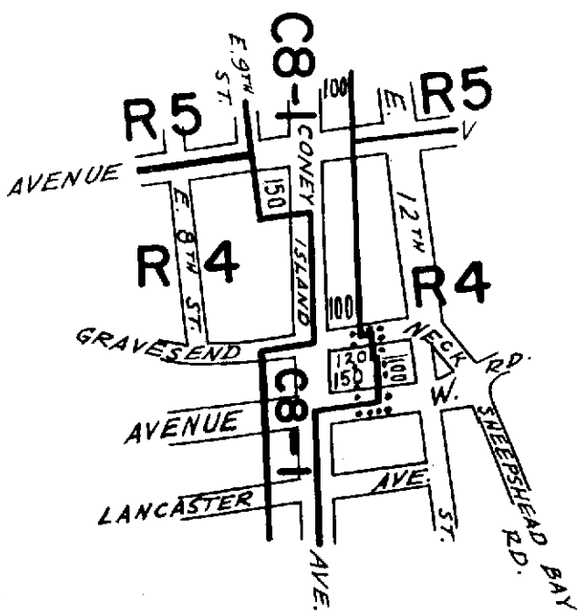

CITY PLANNING COMMISSION

CITY OF NEW YORK

DIAGRAM SHOWING PROPOSED ZONING CHANGE ON SECTIONAL MAP

28c

BOROUGH OF BROOKLYN

New York, June 27, 1973

Richard Riegelhaupt P.E.
Acting Director, Division of Zoning

Chief Engineer

SCALE IN FEET

600 300 0 600

NOTE:

——— indicates Zoning District boundary.

..... The area enclosed by the fine dotted line is proposed to be changed from an R4 District to a C8-1 District.

C.H.

APPROVED BY BOARD OF ESTIMATE

~~CALENDAR~~ # AMDT # 1130

DATE 7/19/73

C. P. 22425

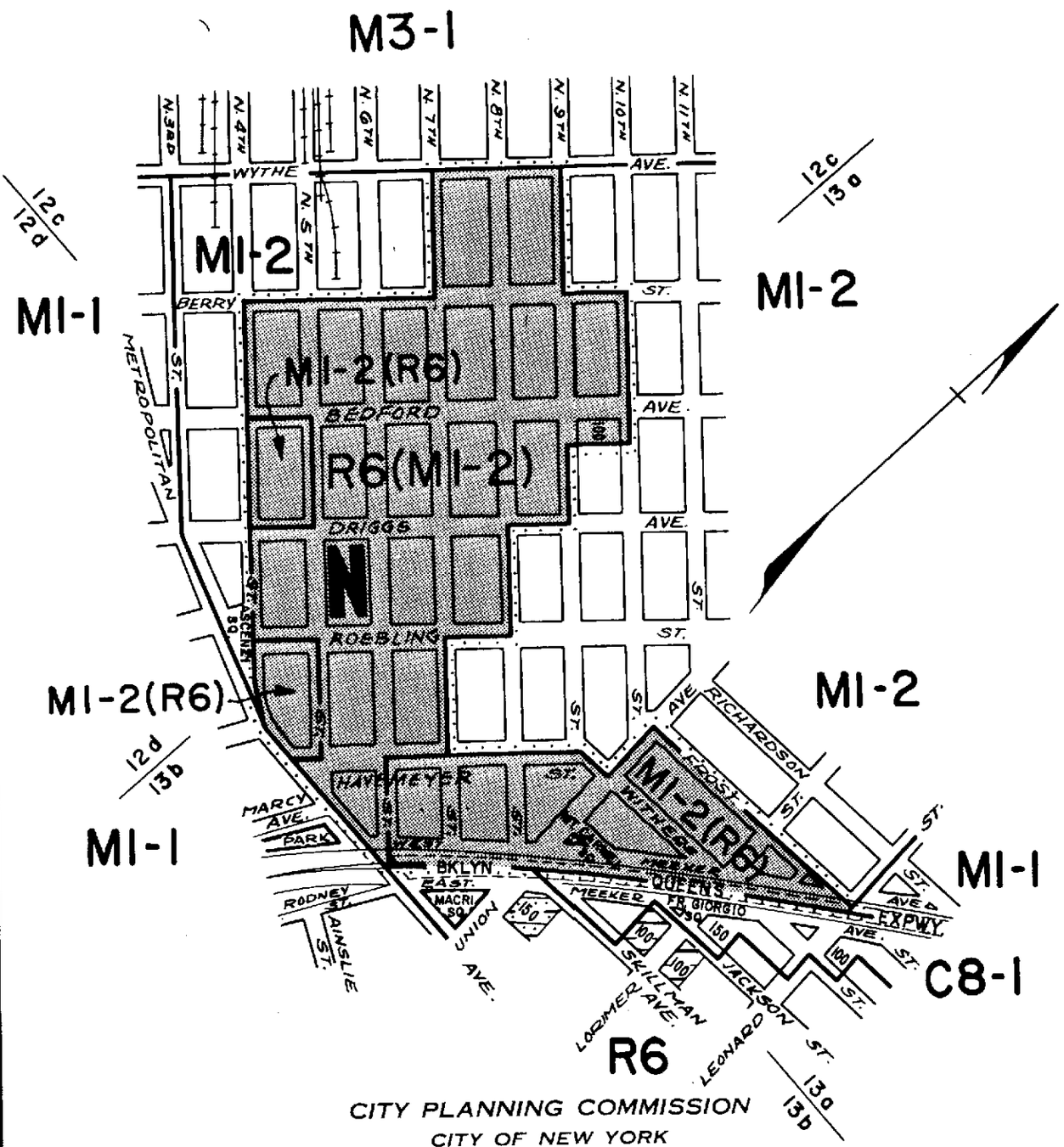

CITY PLANNING COMMISSION

CITY OF NEW YORK

DIAGRAM SHOWING PROPOSED ZONING CHANGE ON SECTIONAL MAPS

12c,d, 13a,b

BOROUGH OF

Modified September 5, 1973 BROOKLYN

New York, July 16, 1973

Louis Roberti, P.E.
Director, Division of Zoning

Jim Frankton PE
Chief Engineer

SCALE IN FEET

600 300 0 600

NOTE:

indicates Zoning District boundary.

..... The area enclosed by the fine dotted line is proposed to be changed from an M1-2 District to M1-2 (R6) and R6 (M1-2) Districts, and by establishing a Special Northside Mixed Use District.

indicates a C2-3 District.

indicates a C1-3 District.

N indicates a Special Northside Mixed Use District.

APPROVED BY BOARD OF ESTIMATE

CALENDAR # Amdt #1134

DATE 9/13/73

C.P. 22426

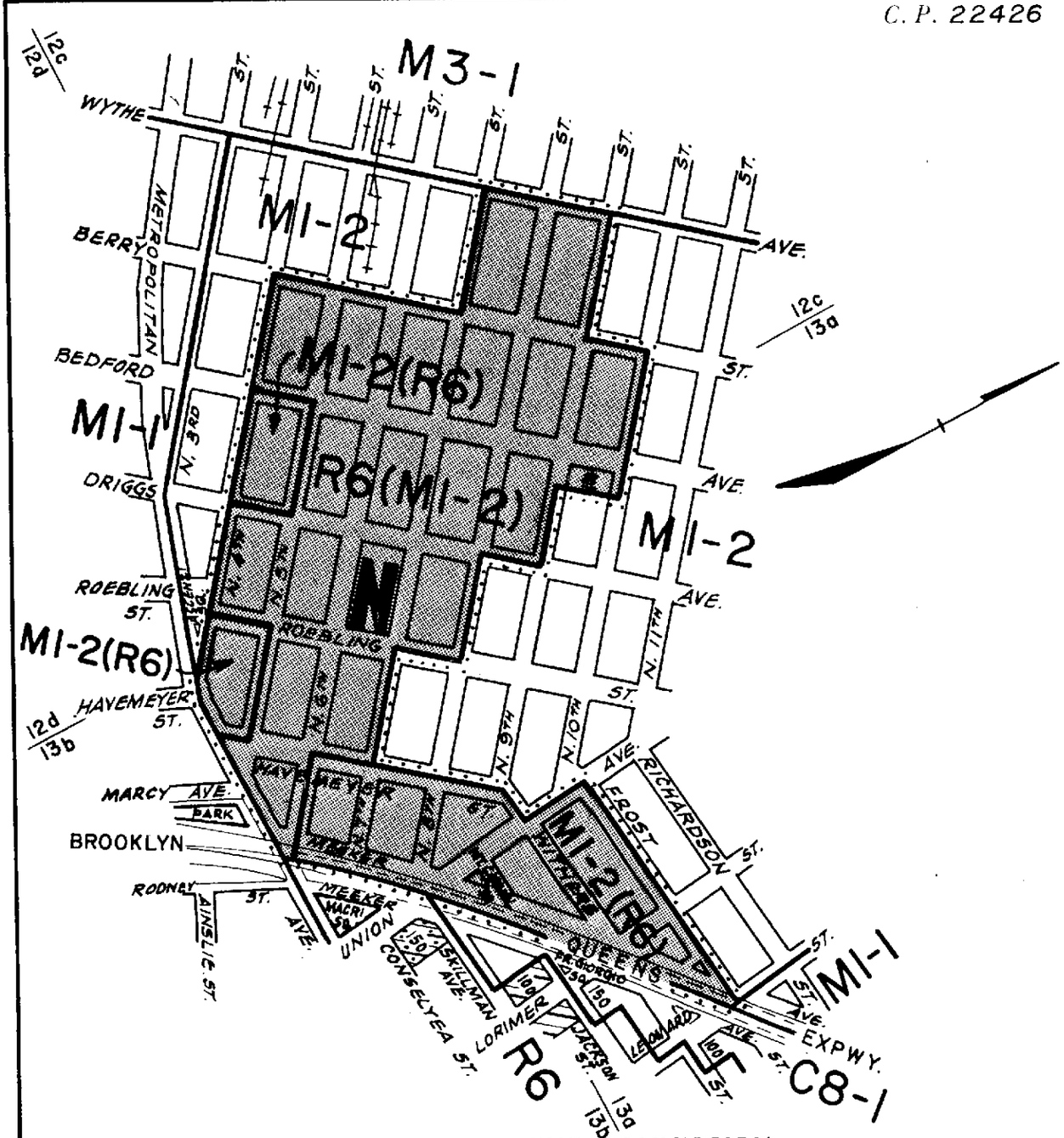

CITY PLANNING COMMISSION

CITY OF NEW YORK

DIAGRAM SHOWING PROPOSED ZONING CHANGE ON SECTIONAL MAPS

12c, d, 13a, b

BOROUGH OF BROOKLYN

Modified September 5, 1973

New York, July 16, 1973

Louis Roberti
Director, Division of Zoning

Chief Engineer

SCALE IN FEET

600 300 0 600

NOTE:

——— indicates Zoning District boundary.

..... The area enclosed by the fine dotted line is proposed to be changed from an M1-2 District to R6(M1-2) and M1-2(R6) Districts, and by establishing a Special Northside Mixed Use District.

indicates a C2-3 District.

indicates a C1-3 District.

N indicates a Special Northside Mixed Use District.

APPROVED BY BOARD OF ESTIMATE

~~CALENDAR #~~ Amdt #1135

DATE 9/13/73

C.P. 22447

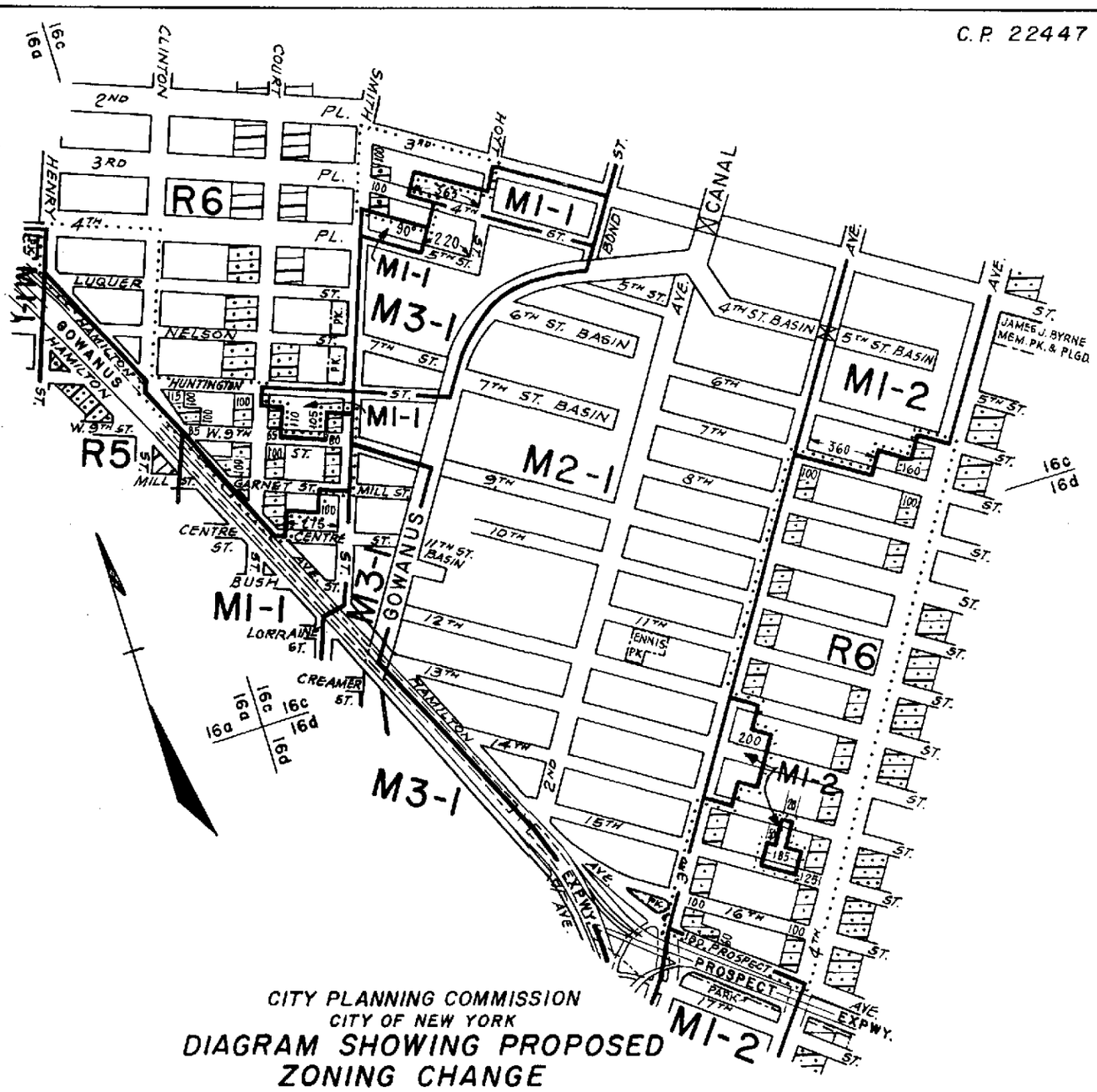

CITY PLANNING COMMISSION
CITY OF NEW YORK

DIAGRAM SHOWING PROPOSED ZONING CHANGE ON SECTIONAL MAPS 16a, c & d

BOROUGH OF BROOKLYN

Modified October 10, 1973
NEW YORK, September 5, 1973

Richard Riegelhaupt P.E.
ACTING DIRECTOR, DIVISION OF ZONING

CHIEF ENGINEER

SCALE IN FEET
600. 300 0 600

NOTE:

——— indicates Zoning District boundary.

..... The area enclosed by the fine dotted line is proposed to be changed from M1-1 and M1-2 Districts to R6 Districts and establishing C2-3 Districts within the proposed R6 Districts.

indicates a C1-3 District.

indicates a C2-3 District.

APPROVED BY BOARD OF ESTIMATE

~~CALENDAR~~ # AMDT # 1137

DATE 10/25/73

C.P. 22531

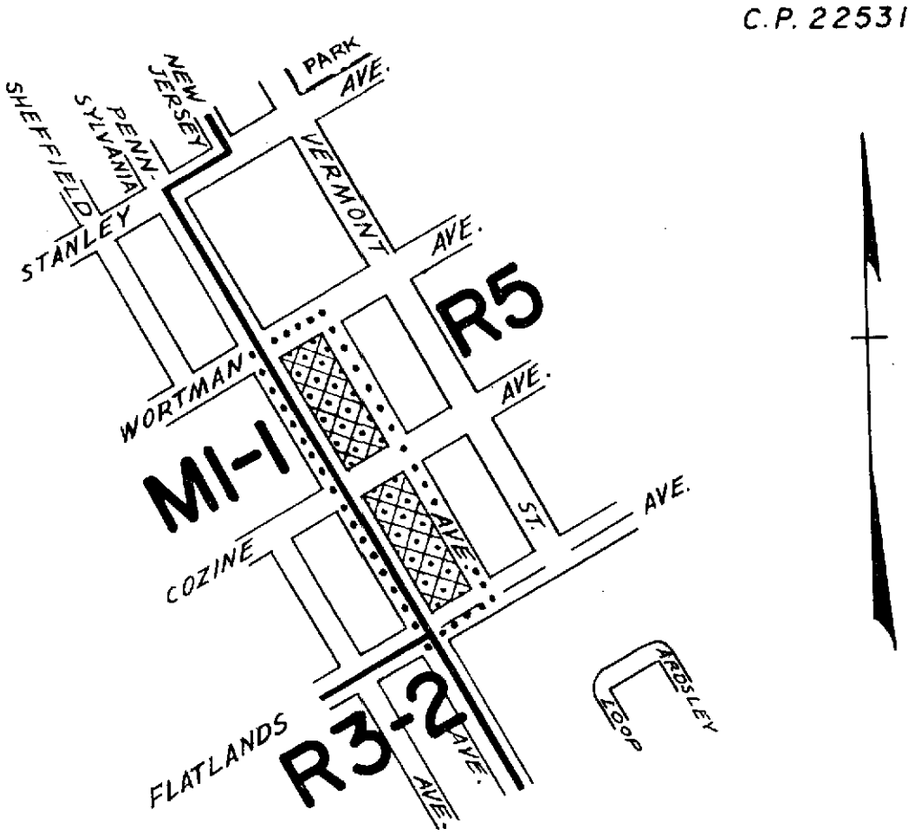

CITY PLANNING COMMISSION
CITY OF NEW YORK

DIAGRAM SHOWING PROPOSED ZONING CHANGE ON SECTIONAL MAP

17d

BOROUGH OF BROOKLYN

New York, November 7, 1973

Louis Roberti, P.E.
Director, Division of Zoning

Chief Engineer

SCALE IN FEET
600 300 0 600

NOTE:

indicates Zoning District boundary.

..... The area enclosed by the fine dotted line is proposed to be changed from an M1-1 District to an R5 District and by establishing a C2-2 District within the proposed R5 District.

indicates a C2-2 District.

C.H.

APPROVED BY BOARD OF ESTIMATE

~~CALENDAR~~ # AMDT # 1143

DATE 12/6/73

C. P. 22669

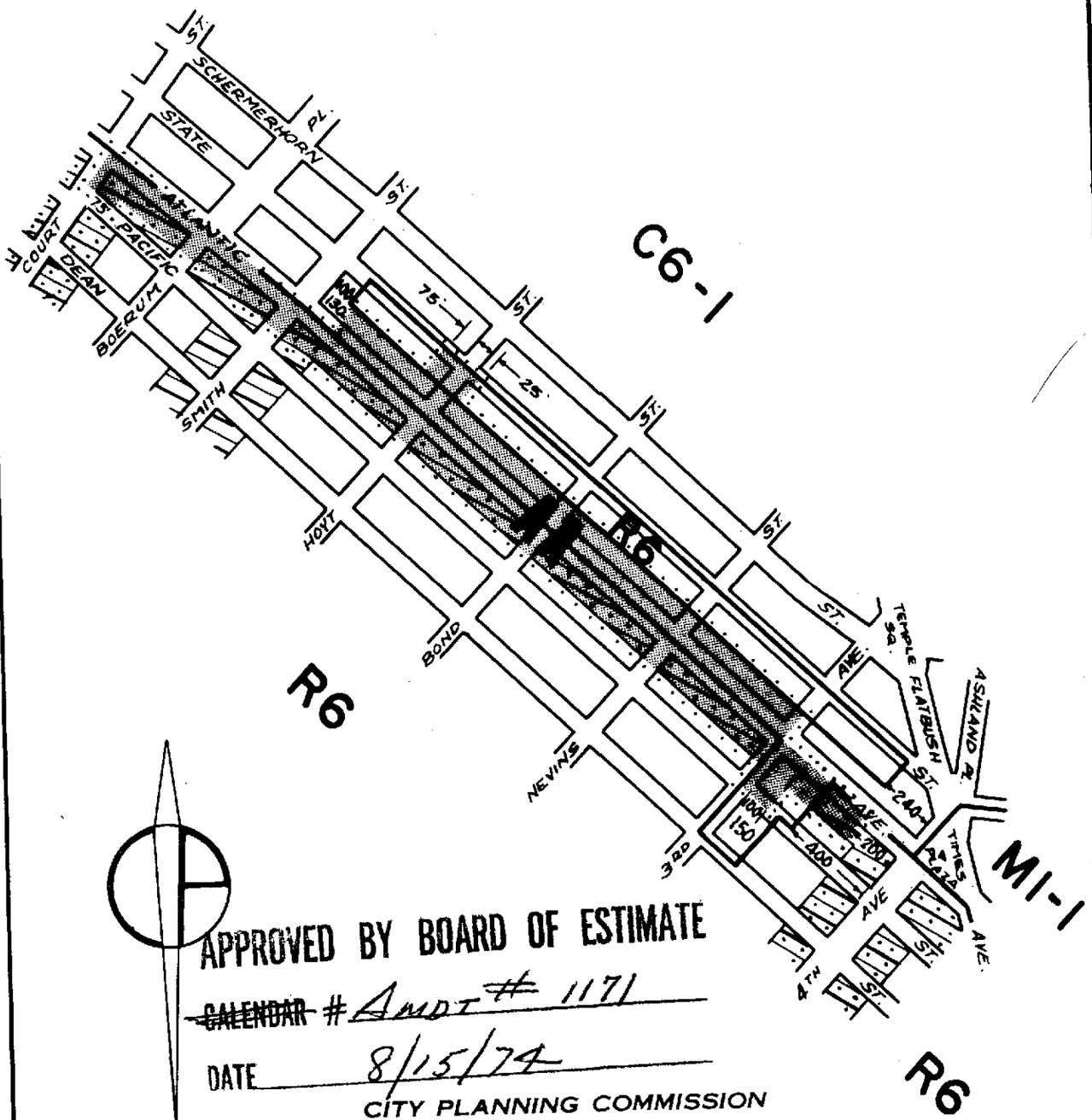

APPROVED BY BOARD OF ESTIMATE

~~CALENDAR~~ # Amdt # 1171

DATE 8/15/74

CITY PLANNING COMMISSION

CITY OF NEW YORK

DIAGRAM SHOWING PROPOSED ZONING CHANGE ON SECTIONAL MAP

16c

BOROUGH OF BROOKLYN

New York, May 29, 1974

Modified July 10, 1974

J. J. Friedman P.E.
Acting Director, Division of Zoning

Chief Engineer

SCALE IN FEET

600 300 0 600

NOTE:

indicates Zoning District boundary.

..... The area enclosed by the fine dotted line is proposed to be changed by establishing an AA District.

indicates a C1-3 District.

indicates a C2-3 District.

A. J. P.

C.P. 22706

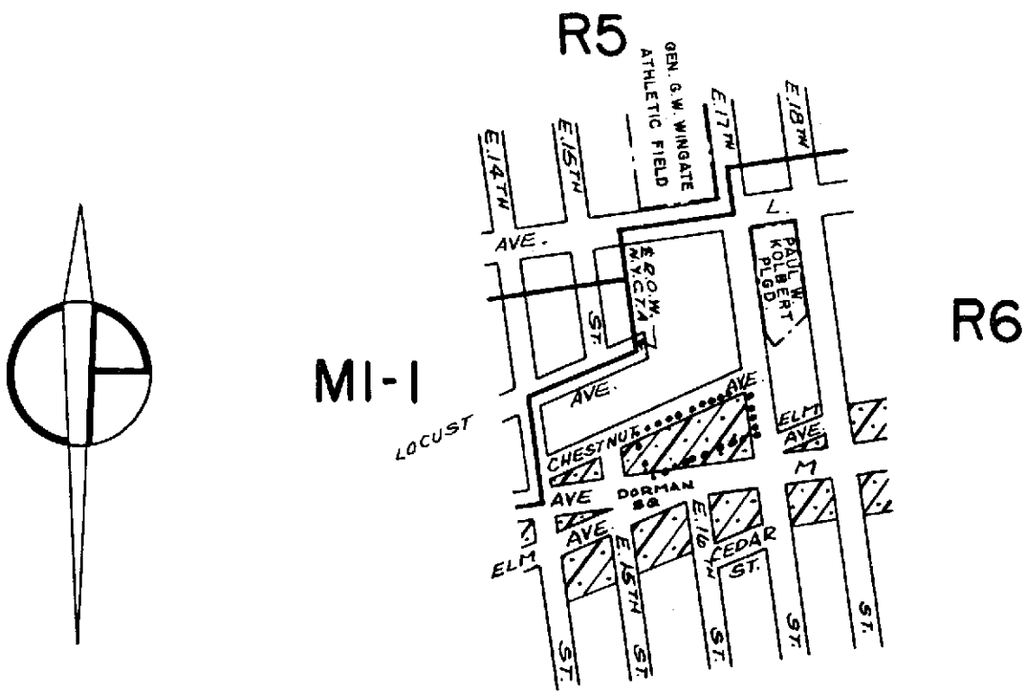

APPROVED BY BOARD OF ESTIMATE

~~CALENDAR~~ # Amdt # 1174

DATE 10/10/74

CITY PLANNING COMMISSION

CITY OF NEW YORK

DIAGRAM SHOWING PROPOSED ZONING CHANGE ON SECTIONAL MAP

22d

BOROUGH OF BROOKLYN

New York, August 7, 1974

G Friedman PE
Director, Division of Zoning

Jim Fruchter PE
Chief Engineer

SCALE IN FEET

600 300 0 600

NOTE:

——— indicates Zoning District boundary.

..... The area enclosed by the fine dotted line is proposed to be changed from an M1-1 District to an R6 District and by establishing a C2-3 District within an existing and the proposed R6 District.

indicates a C2-3 District.

A.J.P.

RES. DECLAR. (60)

4 1/2"

C.P. 22736

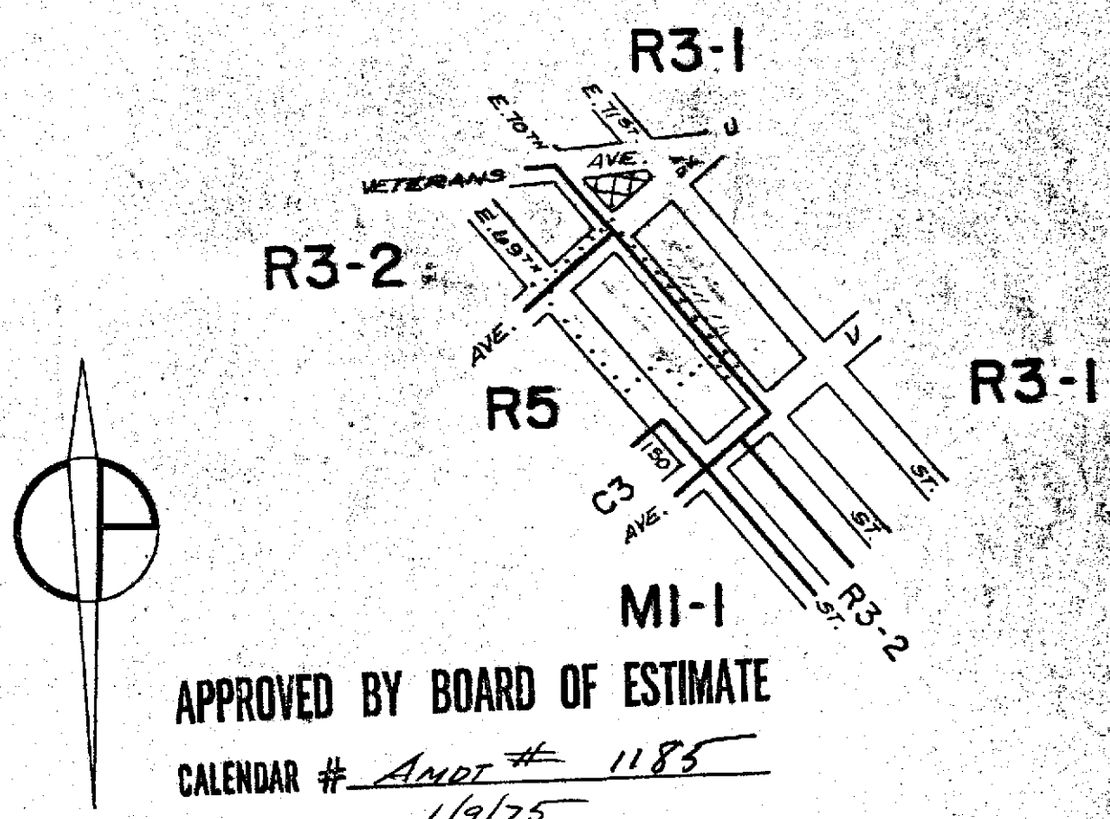

APPROVED BY BOARD OF ESTIMATE

CALENDAR # AMDT # 1185

DATE 1/9/75 CITY PLANNING COMMISSION

CITY OF NEW YORK

DIAGRAM SHOWING PROPOSED ZONING CHANGE ON SECTIONAL MAP

23d

BOROUGH OF BROOKLYN

New York, June 26, 1974
Modified Nov. 27, 1974

G Friedman PE
Director, Division of Zoning

I. Franklin PE
Chief, Engineer Technical Controls

SCALE IN FEET

600 300 0 600

NOTE:

——— indicates Zoning District boundary.

..... The area enclosed by the fine dotted line is proposed to be changed from R3-1 and R3-2 Districts to an R5 District.

▨ indicates a C1-2 District.

A.J.P. NJT

CSM

C.P. 22751

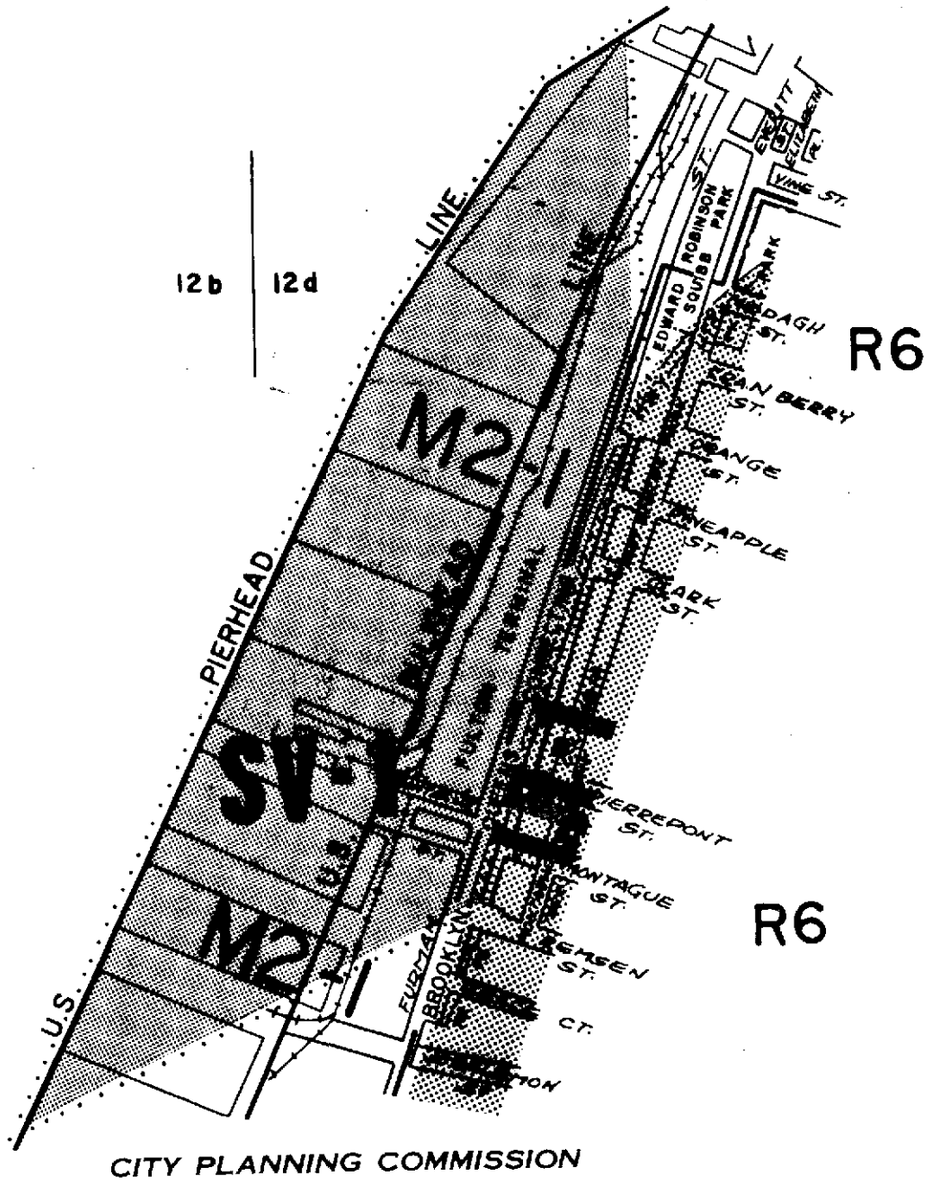

CITY PLANNING COMMISSION
CITY OF NEW YORK

DIAGRAM SHOWING PROPOSED ZONING CHANGE ON SECTIONAL MAPS

12b & 12d

BOROUGH OF
BROOKLYN

New York, August 7, 1974

Director, Division of Zoning

Chief Engineer

SCALE IN FEET
600 300 0 600

NOTE:
——— indicates Zoning District boundary.
..... The area enclosed by the fine dotted line is proposed to be changed by establishing the Scenic View I District.

APPROVED BY BOARD OF ESTIMATE
~~CALENDAR~~ # Amdt # 1177
DATE 10/24/74

C.P. 22780

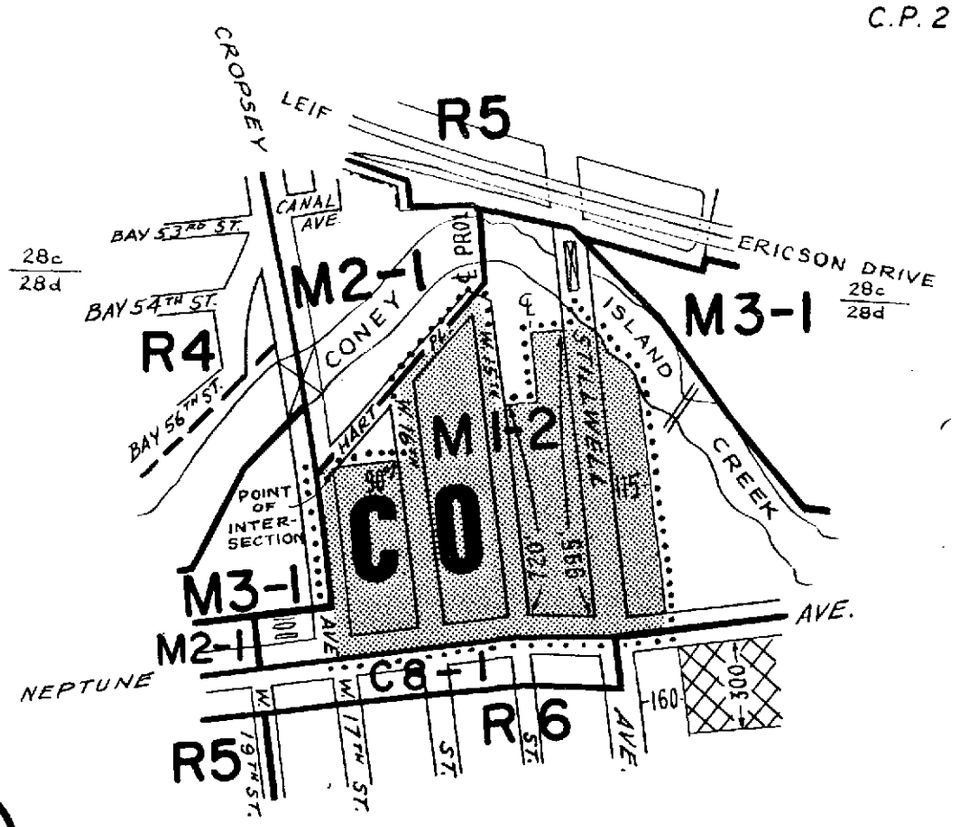

CITY PLANNING COMMISSION
CITY OF NEW YORK

DIAGRAM SHOWING PROPOSED ZONING CHANGE ON SECTIONAL MAP

28d

BOROUGH OF BROOKLYN

New York, August 7,1974

Director, Division of Zoning

Chief Engineer

SCALE IN FEET

600 300 0 600

NOTE:

indicates Zoning District boundary.

..... The area enclosed by the fine dotted line is proposed to be changed to a Special Coney Island Mixed Use District (CO).

CO indicates a Special CO District. indicates a C1-2 District.

APPROVED BY BOARD OF ESTIMATE

CALENDAR # AMDT # 1186

DATE 1/9/75

C.P. 22781

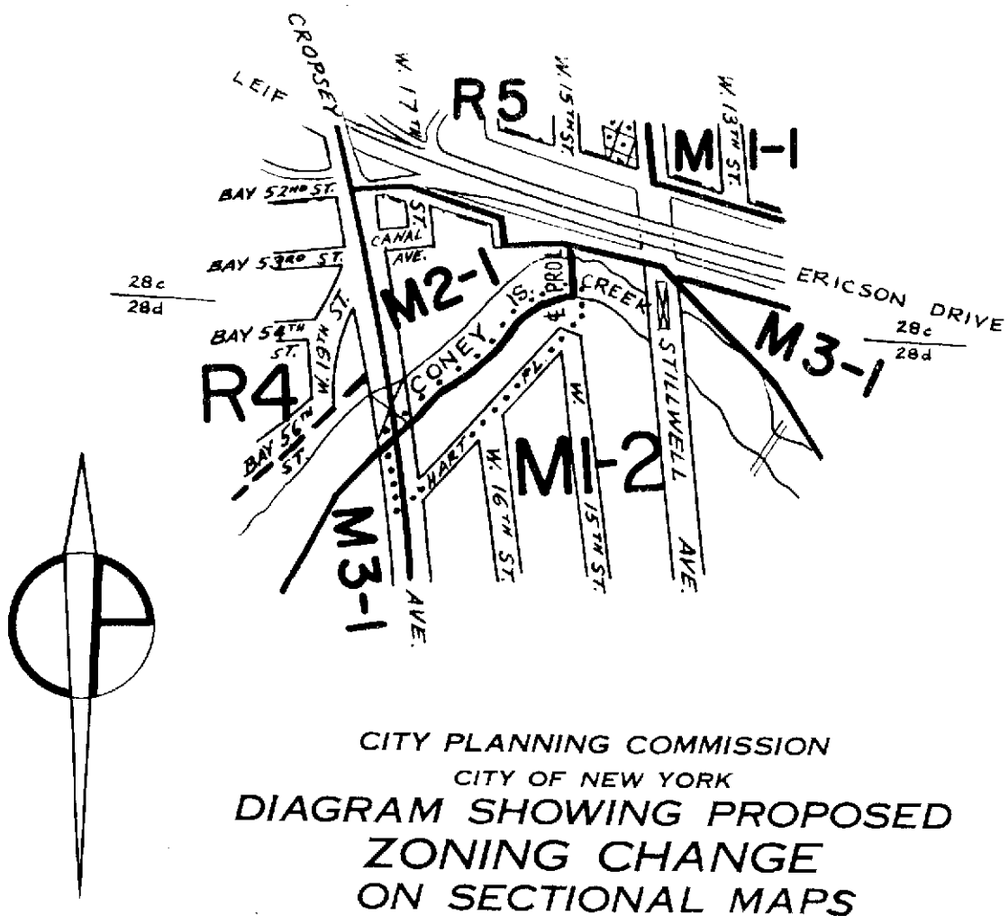

CITY PLANNING COMMISSION
CITY OF NEW YORK

DIAGRAM SHOWING PROPOSED ZONING CHANGE ON SECTIONAL MAPS

28c & 28d

BOROUGH OF BROOKLYN

New York, August 7, 1974

A. Friedman P.E.
Director, Division of Zoning

Chief Engineer

SCALE IN FEET
600 300 0 600

NOTE:

indicates Zoning District boundary.

..... The area enclosed by the fine dotted line is proposed to be changed from an M2-1 District to an M1-2 District.

indicates a C2-2 District.

C.H.

APPROVED BY BOARD OF ESTIMATE

CALENDAR # Amdt. # 1187

DATE 1/9/75

C.P 22801

APPROVED BY BOARD OF ESTIMATE

~~CALENDAR~~ # AMDT # 1175

DATE 10/10/74

CITY PLANNING COMMISSION
CITY OF NEW YORK

DIAGRAM SHOWING PROPOSED
ZONING CHANGE
ON SECTIONAL MAPS
12c & 13a
BOROUGH OF
BROOKLYN

NEW YORK September 4, 1974

CHIEF ENGINEER

SCALE IN FEET
600 300 0 600

NOTES:

——— indicates Zoning District boundary.

. . . . . The area enclosed by the fine dotted line is proposed to be changed from M1-1, M1-2 and R4 Districts to an R6 District.

indicates a C1-3 District.

indicates a C2-3 District.

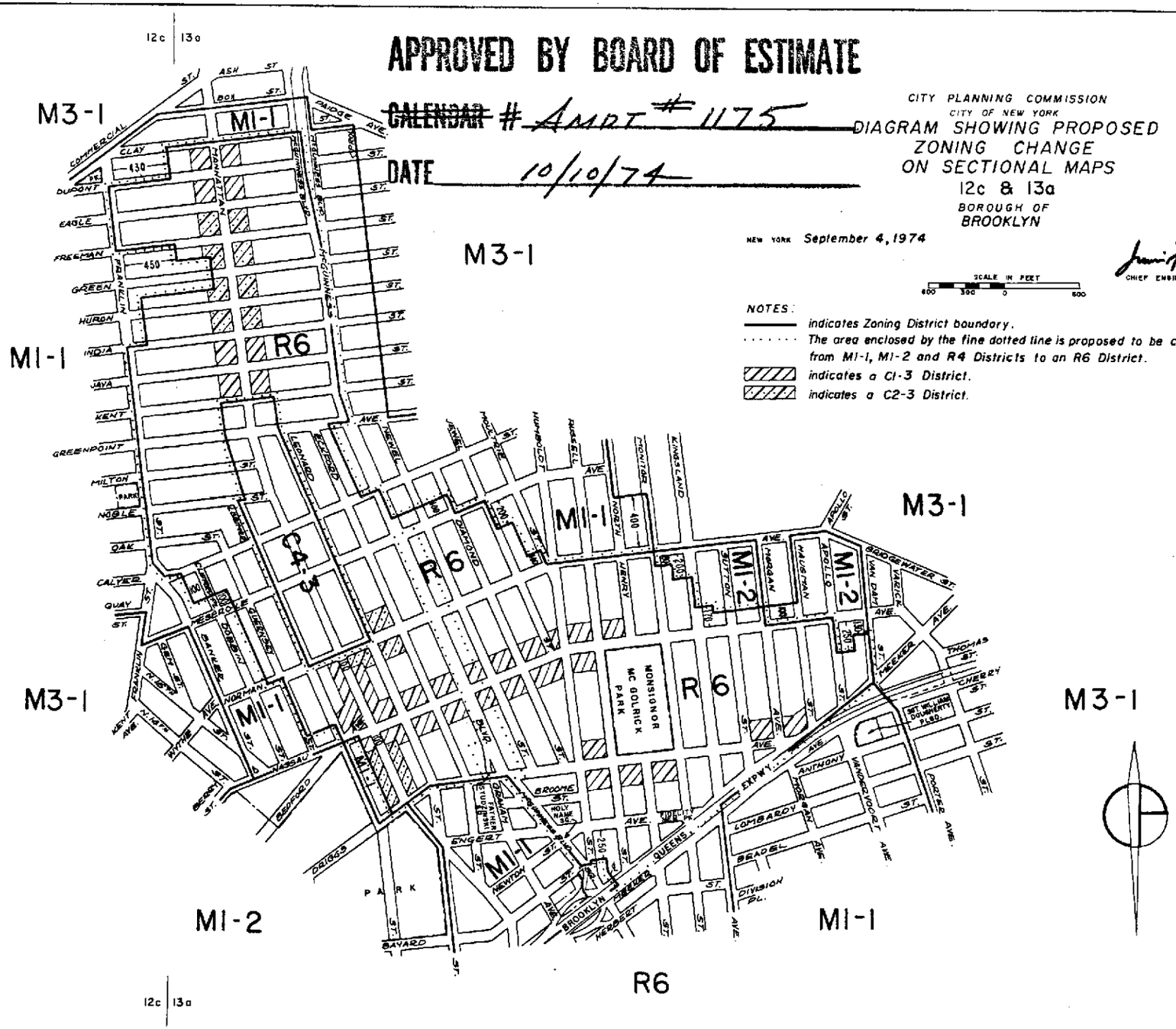

A.J.P.

C.P. 22849

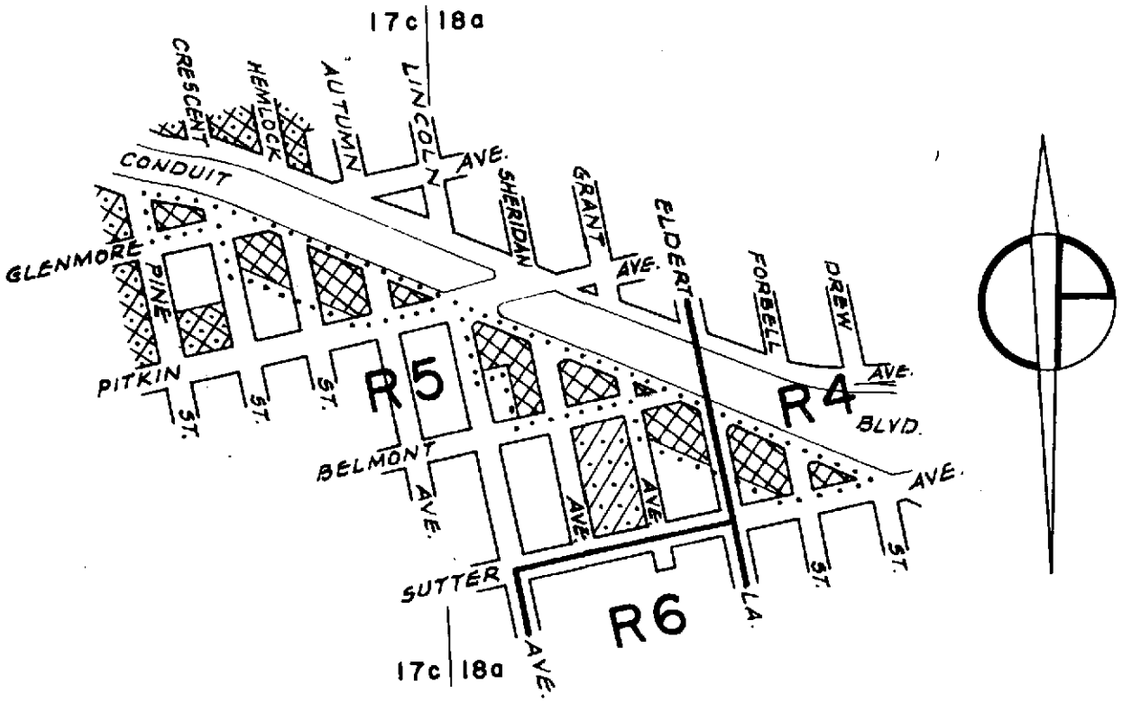

CITY PLANNING COMMISSION
CITY OF NEW YORK

DIAGRAM SHOWING PROPOSED ZONING CHANGE ON SECTIONAL MAPS

17c & 18a

BOROUGH OF
BROOKLYN

New York, November 13, 1974

G Friedman PE
Director, Division of Zoning

Irwin Fruchter PE
Chief Engineer

SCALE IN FEET
600 300 0 600

NOTE:

indicates Zoning District boundary.

..... The area enclosed by the fine dotted line is proposed to be changed by establishing a C1-2 District within established R4 and R5 Districts.

indicates a C1-2 District.

indicates a C2-1 District.

APPROVED BY BOARD OF ESTIMATE

~~CALENDAR~~ # AMDT # 1184

DATE 12/19/74

RES. DECLR. D-8

C.P. 22865

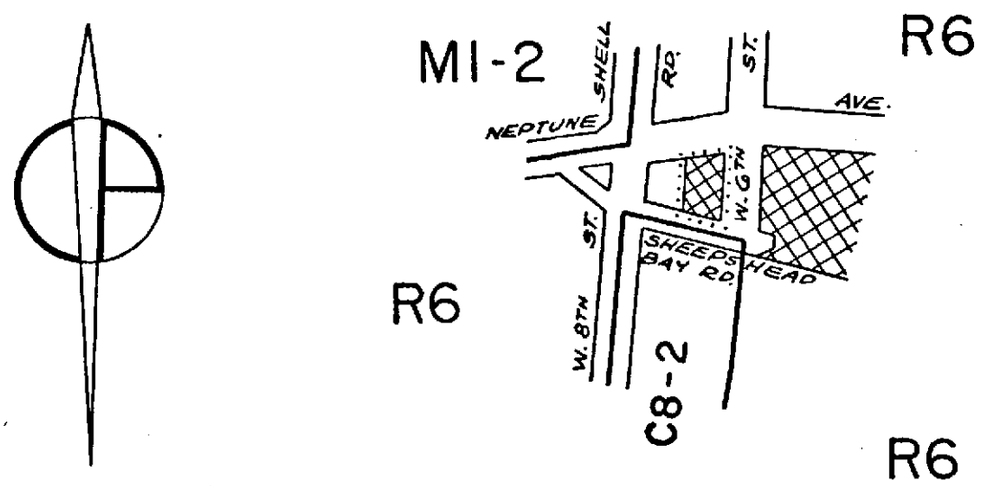

CITY PLANNING COMMISSION
CITY OF NEW YORK

DIAGRAM SHOWING PROPOSED ZONING CHANGE ON SECTIONAL MAP

28d

BOROUGH OF BROOKLYN

New York, January 15, 1975

G. Friedman P.E.
Director, Division of Zoning

J. Fruchter P.E.
Chief Engineer

SCALE IN FEET
600 300 0 600

NOTE:
——— indicates Zoning District boundary.
..... The area enclosed by the fine dotted line is proposed to be changed by establishing a C1-2 District within an existing R6 District.
▨ indicates a C1-2 District.

A.J.P.

APPROVED BY BOARD OF ESTIMATE

~~CALENDAR~~ # AMDT # 1196

DATE 4/24/75

C.P. 22882

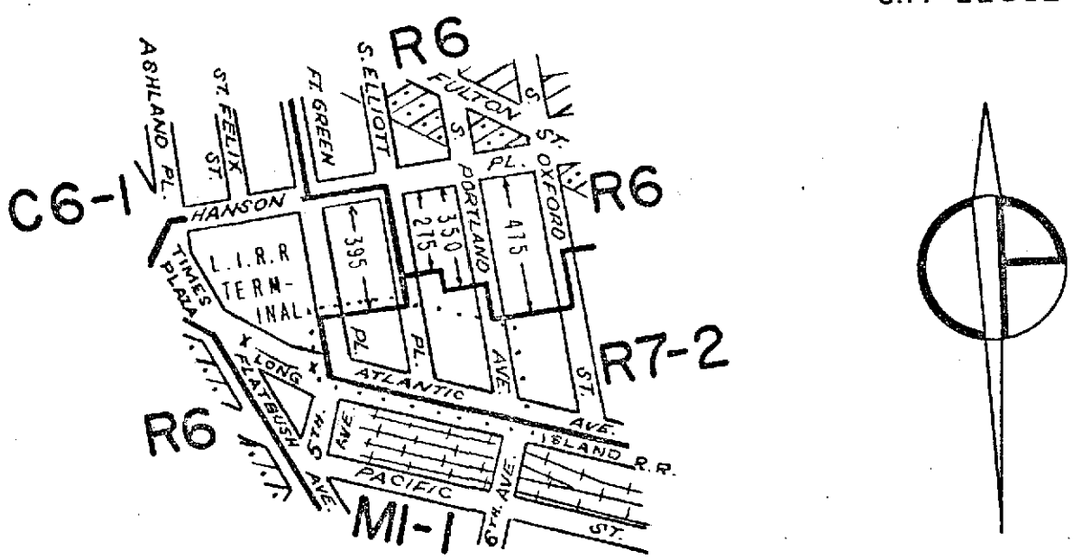

CITY PLANNING COMMISSION
CITY OF NEW YORK

DIAGRAM SHOWING PROPOSED ZONING CHANGE ON SECTIONAL MAP 16c

BOROUGH OF BROOKLYN

New York, December 23, 1974

H Friedman PE
Director, Division of Zoning

J. Fruchter PE
Chief Engineer

SCALE IN FEET
600 300 0 600

NOTE:

indicates Zoning District boundary.

..... The area enclosed by the fine dotted line is proposed to be changed from an M1-1 District to an R7-2 District.

indicates a C1-3 District.

indicates a C2-3 District.

APPROVED BY BOARD OF ESTIMATE

~~CALENDAR~~ # AMDT # 1190

DATE 3/6/75

C.P. 22991

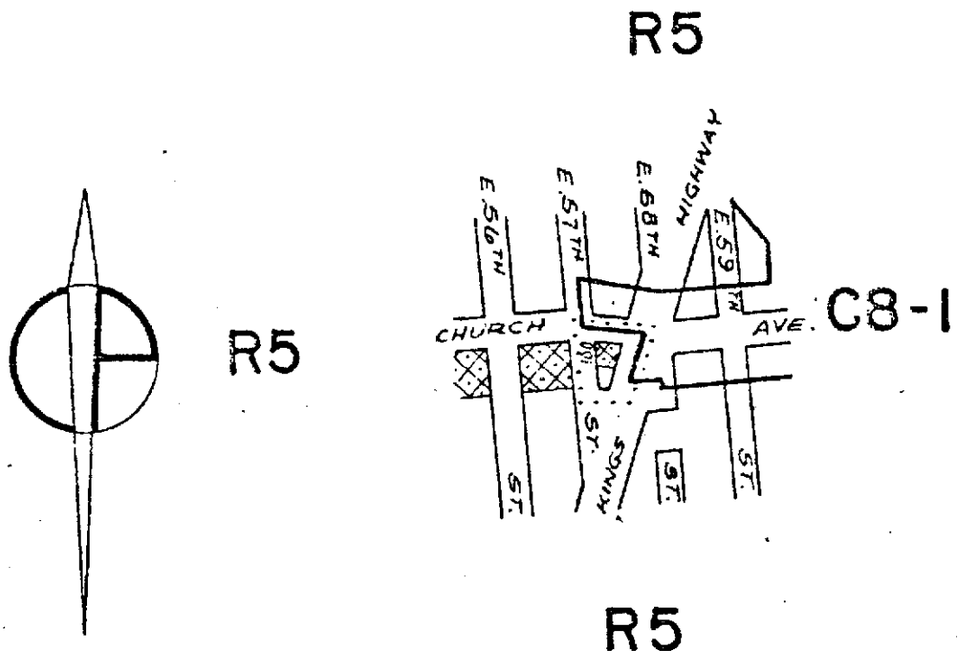

CITY PLANNING COMMISSION
CITY OF NEW YORK

DIAGRAM SHOWING PROPOSED ZONING CHANGE ON SECTIONAL MAP

17b

BOROUGH OF BROOKLYN

New York, June 4, 1975

Director, Division of Zoning

Chief Engineer

SCALE IN FEET

600 300 0 600

NOTE:

indicates Zoning District boundary.

..... The area enclosed by the fine dotted line is proposed to be changed from a C8-1 District to an R5 District and by establishing a C2-2 District within the proposed R5 District.

indicates a C2-2 District.

A. J. P.

APPROVED BY BOARD OF ESTIMATE

~~CALENDAR #~~ AMDT # 1202

DATE 7/17/75

C. P. 23005

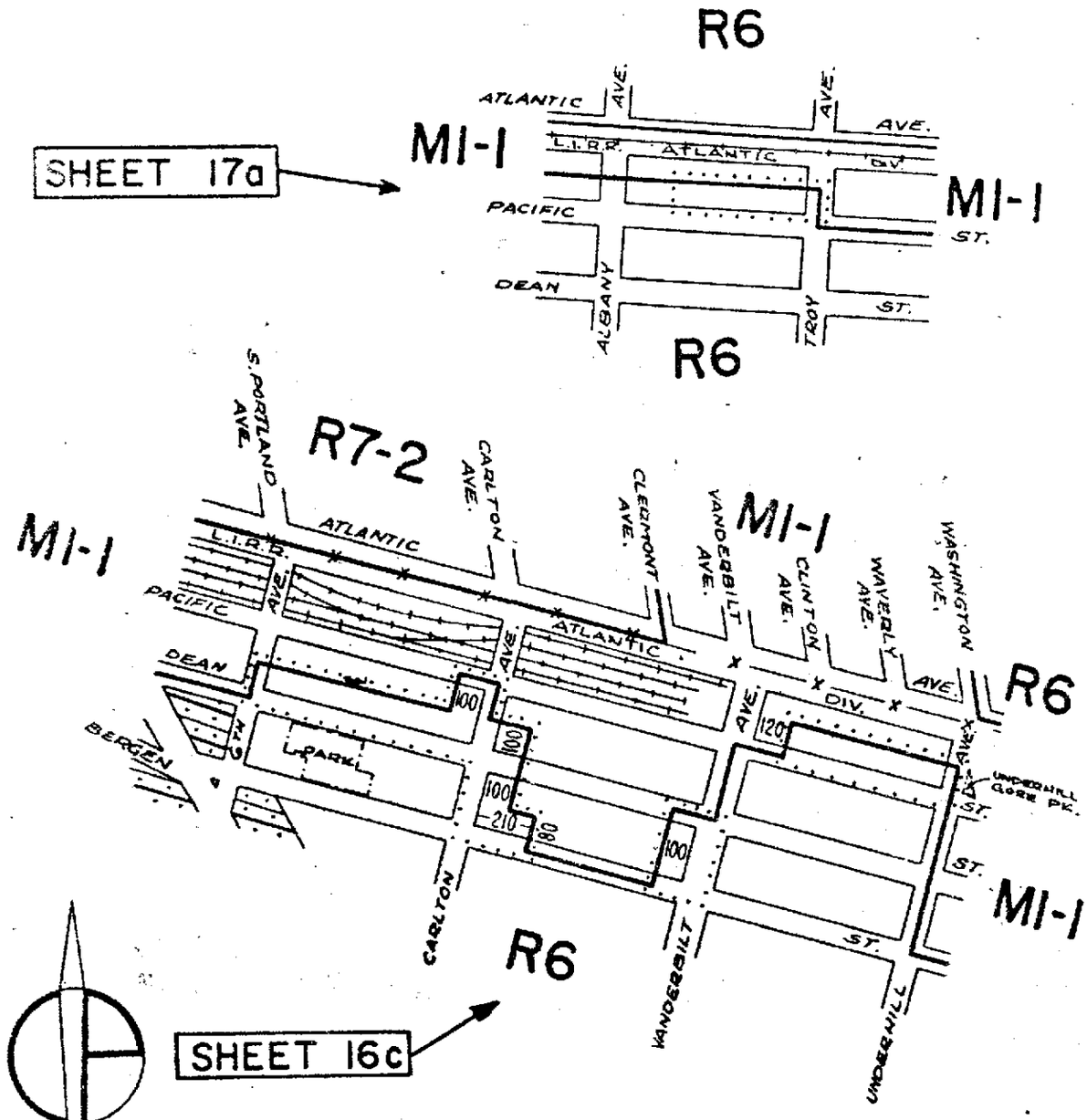

CITY PLANNING COMMISSION
CITY OF NEW YORK

DIAGRAM SHOWING PROPOSED ZONING CHANGE ON SECTIONAL MAPS 16c & 17a

BOROUGH OF BROOKLYN

New York, June 4, 1975

Richard Riegelhaupt, P.E.
Acting Director, Division of Zoning

Chief Engineer

SCALE IN FEET
800 300 0 600

NOTE:

——— indicates Zoning District boundary.

..... The areas enclosed by the fine dotted lines are proposed to be changed from an MI-1 District to an R6 District.

▨ indicates a C2-3 District.

APPROVED BY BOARD OF ESTIMATE

~~CALENDAR~~ # 4MDT # 1203

DATE 7/17/75

A.J.P.

C.P. 23027

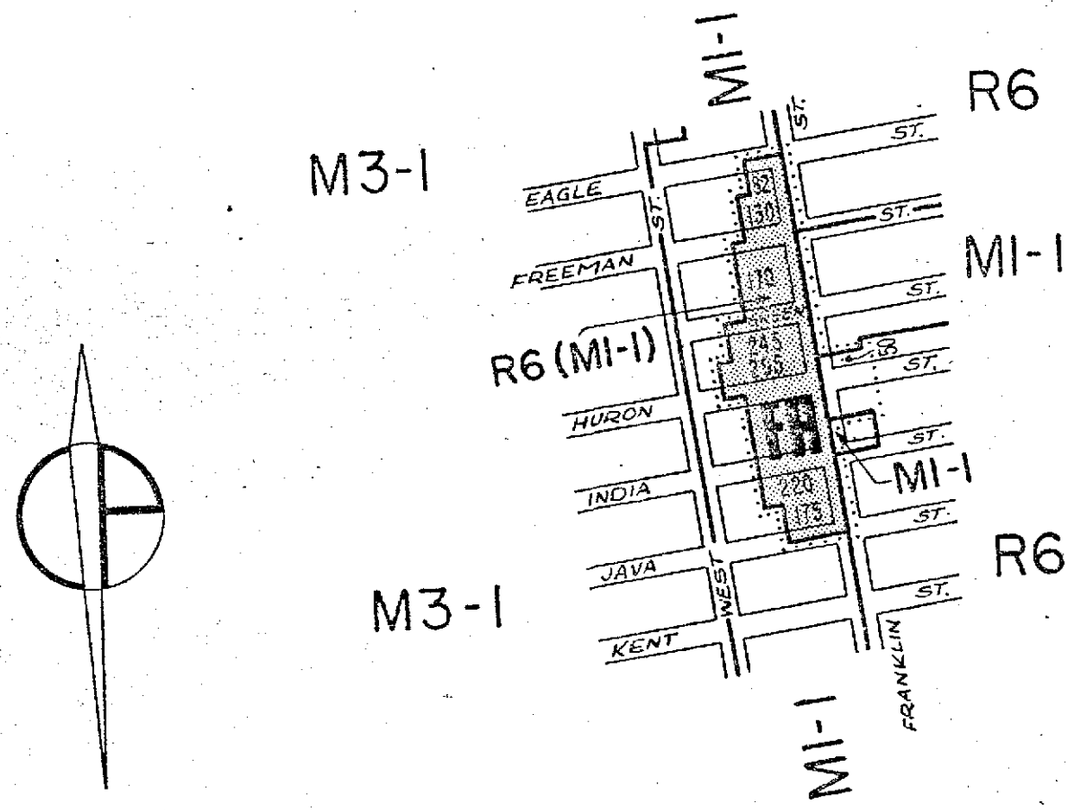

CITY PLANNING COMMISSION
CITY OF NEW YORK

DIAGRAM SHOWING PROPOSED ZONING CHANGE ON SECTIONAL MAP

12 c

BOROUGH OF BROOKLYN

New York, July 2, 1975

Director, Division of Zoning

Chief Engineer

SCALE IN FEET

600 300 0 600

NOTE:

indicates Zoning District boundary.

..... The area enclosed by the fine dotted line is proposed to be changed from an M1-1 District to R6(M1-1) and R6 Districts and by establishing an FR District within the proposed R6(M1-1) District.

indicates an FR District.

A.J.P.

APPROVED BY BOARD OF ESTIMATE

~~CALENDAR #~~ AMDT # 1205

DATE 9/18/75

C.P. 23030

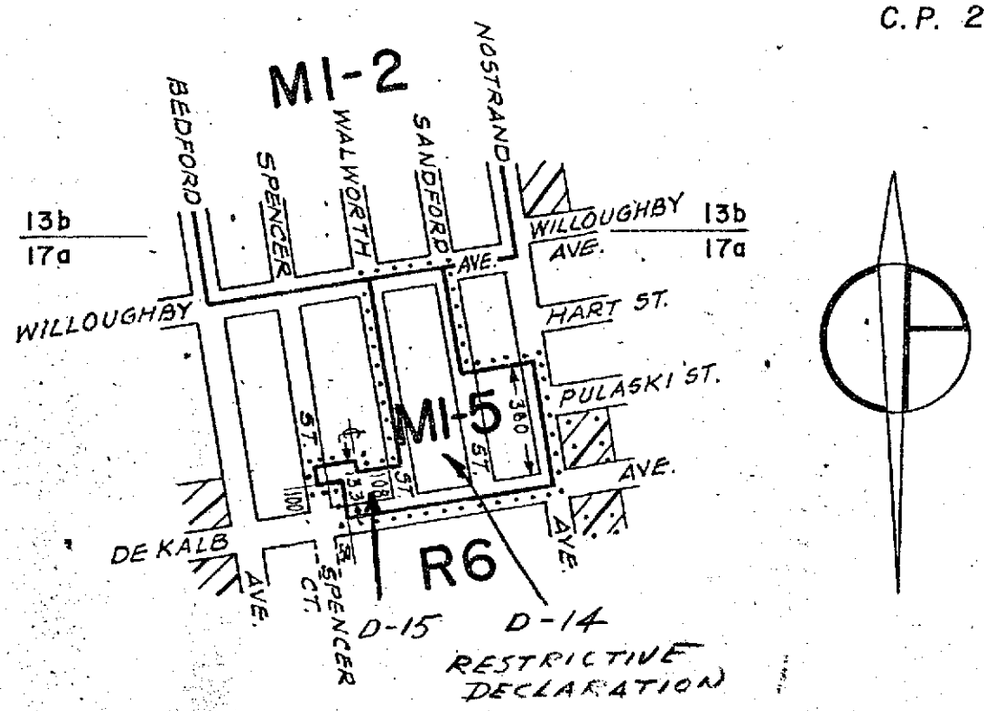

CITY PLANNING COMMISSION
CITY OF NEW YORK

DIAGRAM SHOWING PROPOSED ZONING CHANGE ON SECTIONAL MAP

17a

BOROUGH OF
BROOKLYN

New York, July 2, 1975
Modified September 3, 1975

Director, Division of Zoning

Chief Engineer

SCALE IN FEET
600 300 0 600

NOTE:

indicates Zoning District boundary.

The area enclosed by the fine dotted line is proposed to be changed from R6 & C2-3 Districts to an M1-5 District.

indicates a C1-3 District.

indicates a C2-3 District.

H.C.

APPROVED BY BOARD OF ESTIMATE

~~CALENDAR~~ # AMDT # 1207

DATE 10/2/75

C.P. 23101

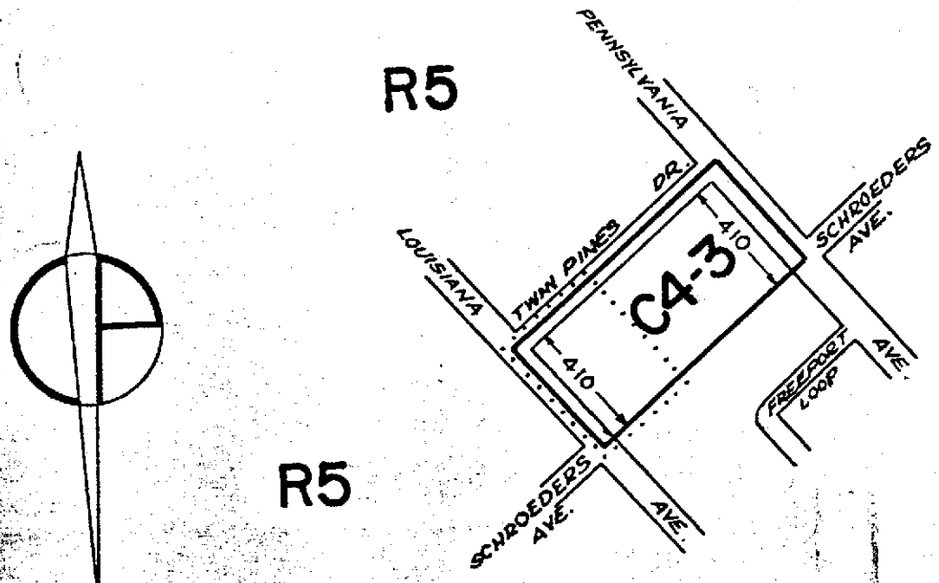

APPROVED BY BOARD OF ESTIMATE

~~CALENDAR~~ # AMDT # 1209

DATE 12/18/75

CITY PLANNING COMMISSION

CITY OF NEW YORK

DIAGRAM SHOWING PROPOSED ZONING CHANGE ON SECTIONAL MAP

23c

BOROUGH OF BROOKLYN

New York, November 19, 1975

Richard Riegelhaupt P.E.
Acting Director, Division of Zoning

Chief Engineer

SCALE IN FEET

600 300 0 600

NOTE:

——— indicates Zoning District boundary.

. . . . . The area enclosed by the fine dotted line is proposed to be changed from R5 and C1-1 Districts to a C4-3 District.

A.J.P. 7/7

C.P. 23119

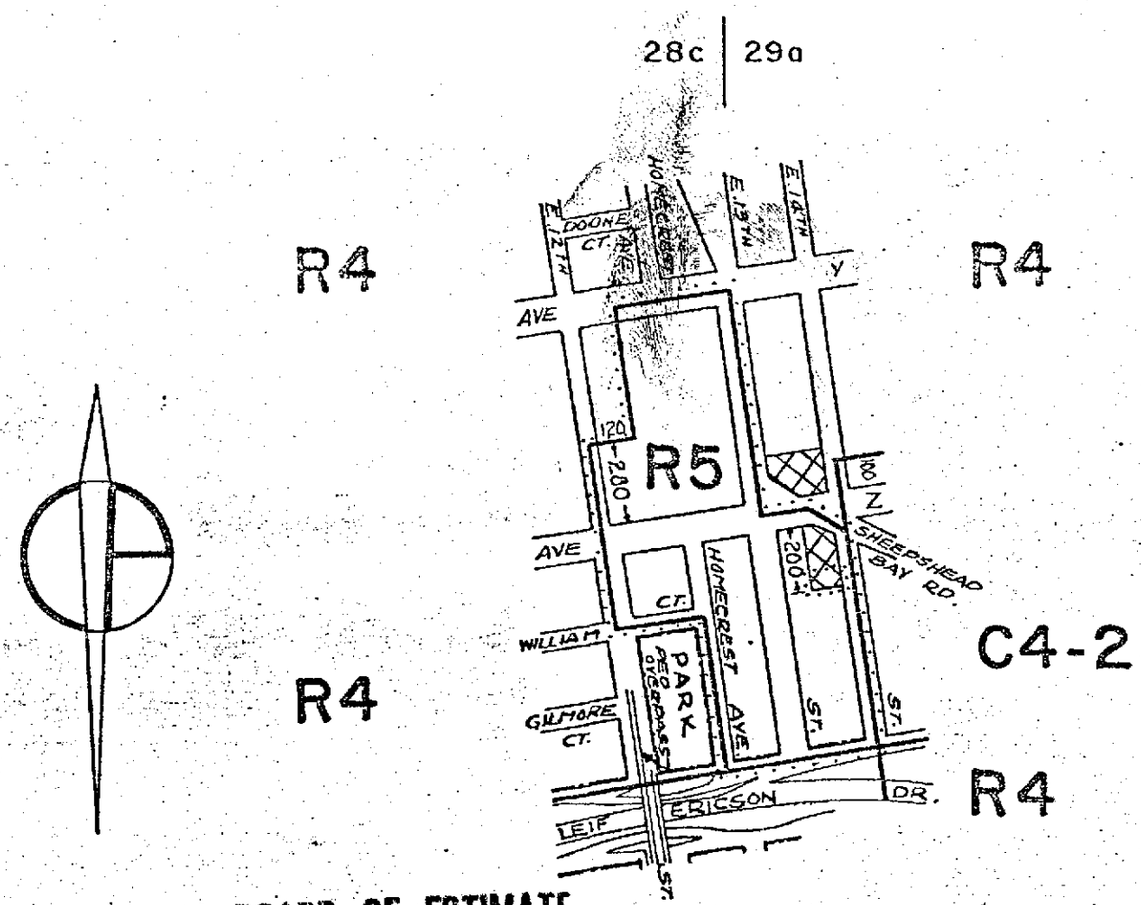

APPROVED BY BOARD OF ESTIMATE

~~CALENDAR~~ # AMDT # 1210

DATE 12/18/75

CITY PLANNING COMMISSION

CITY OF NEW YORK

DIAGRAM SHOWING PROPOSED ZONING CHANGE ON SECTIONAL MAPS 28c & 29a

BOROUGH OF BROOKLYN

New York, November 19, 1975

Richard Riegelhaupt P.E.
Acting Director, Division of Zoning

Chief Engineer

SCALE IN FEET

600 300 0 600

NOTE:

indicates Zoning District boundary.

..... The area enclosed by the fine dotted line is proposed to be changed from an R4 District to an R5 District and establishing a C1-2 District within the proposed R5 District.

indicates a C1-2 District.

A.J.P.

C.P. 23126

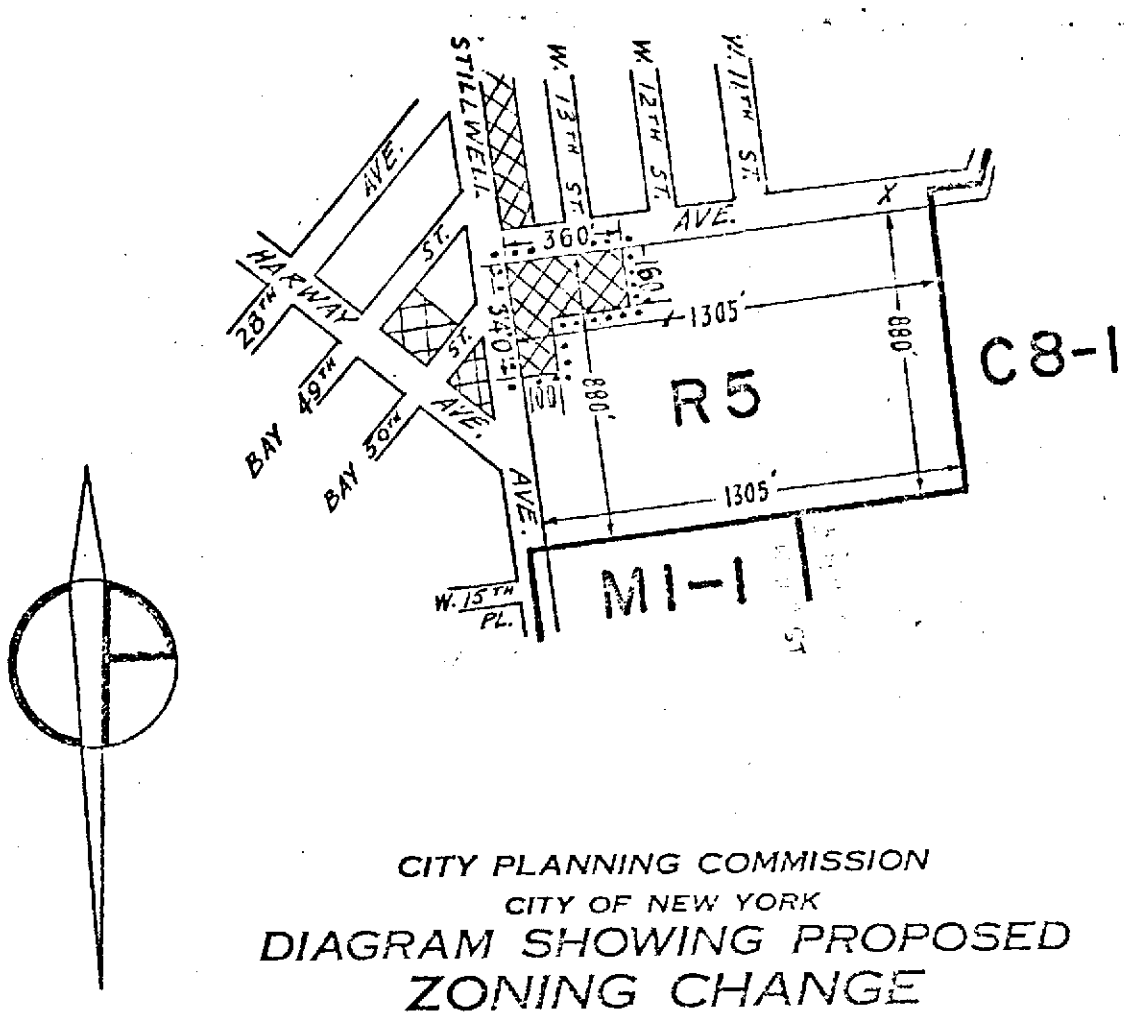

CITY PLANNING COMMISSION
CITY OF NEW YORK

DIAGRAM SHOWING PROPOSED ZONING CHANGE ON SECTIONAL MAP 28c

BOROUGH OF BROOKLYN

New York, November 19, 1975

Richard Riegelhaupt P.E.
Acting Director, Division of Zoning

Chief Engineer

SCALE IN FEET
600 300 0 600

NOTE:

——— indicates Zoning District boundary.

..... The area enclosed by the fine dotted line is proposed to be changed by establishing a C1-2 District within an existing R5 District.

indicates a C1-2 District.

C.H.

APPROVED BY BOARD OF ESTIMATE

~~CALENDAR~~ # AMDT # 1211

DATE 1/8/76

C.P. 23159

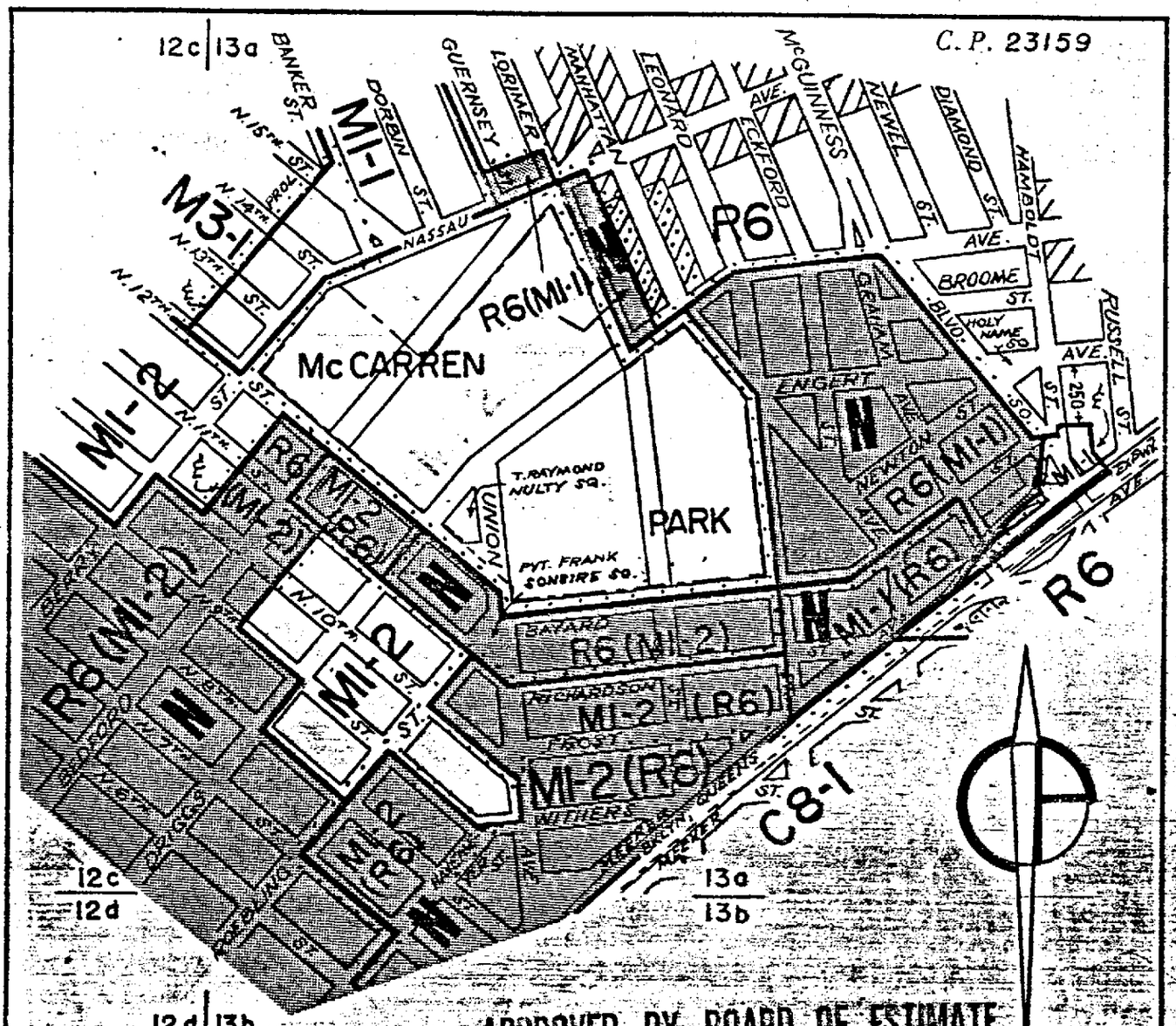

APPROVED BY BOARD OF ESTIMATE

~~CALENDAR~~ # AMDT # 1214

DATE 3/18/76

CITY PLANNING COMMISSION

CITY OF NEW YORK

DIAGRAM SHOWING PROPOSED ZONING CHANGE ON SECTIONAL MAP 13a & 13b

BOROUGH OF BROOKLYN

New York, January 14, 1976

S. Windsor PE
Director, Division of Zoning

I. Fruchter PE
Chief, Engineer

SCALE IN FEET

600 300 0 600

NOTE:

——— indicates Zoning District boundary.

..... The areas enclosed by the fine dotted lines are proposed to be changed from an M3-1 to an MI-1 District, and from MI-2 and MI-1 Districts to R6(MI-1), R6(MI-2), MI-1(R6), and MI-2(R6) Districts.

indicates a CI-3 District.

Indicates a C2-3 District.

N indicates a Special Purpose District.

APPROVED BY BOARD OF ESTIMATE

~~CALENDAR~~ # AMDT #1222

DATE 8/19/76

C.P. 23262

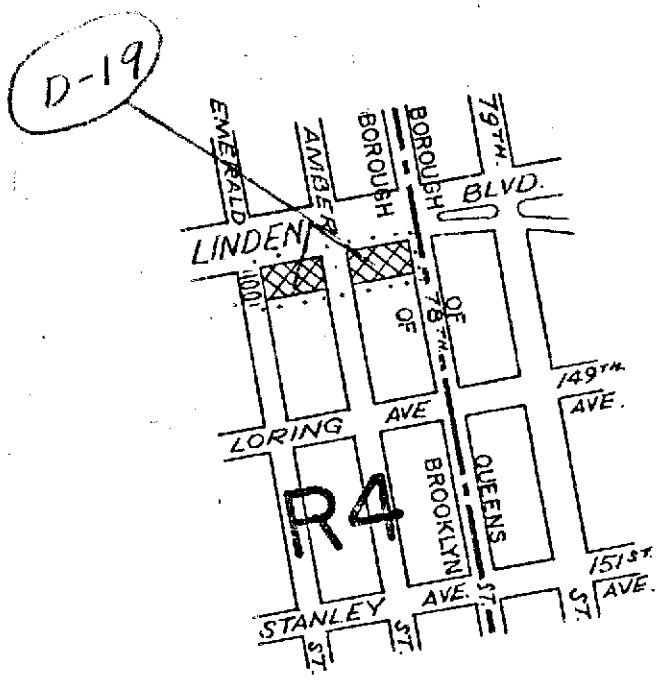

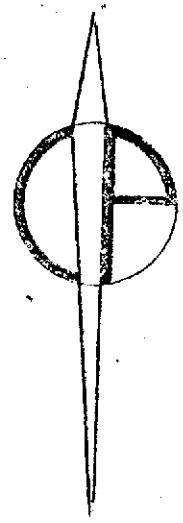

CITY PLANNING COMMISSION

CITY OF NEW YORK

DIAGRAM SHOWING PROPOSED ZONING CHANGE ON SECTIONAL MAP

18b

BOROUGH OF BROOKLYN

New York, June 16, 1976

Director, of Zoning

Chief, Engineer

SCALE IN FEET

600 300 0 600

NOTE:

indicates Zoning District boundary.

..... The area enclosed by the fine dotted line is proposed to be changed by establishing a C1-2 District within an existing R 4 District.

indicates a C1-2 District.

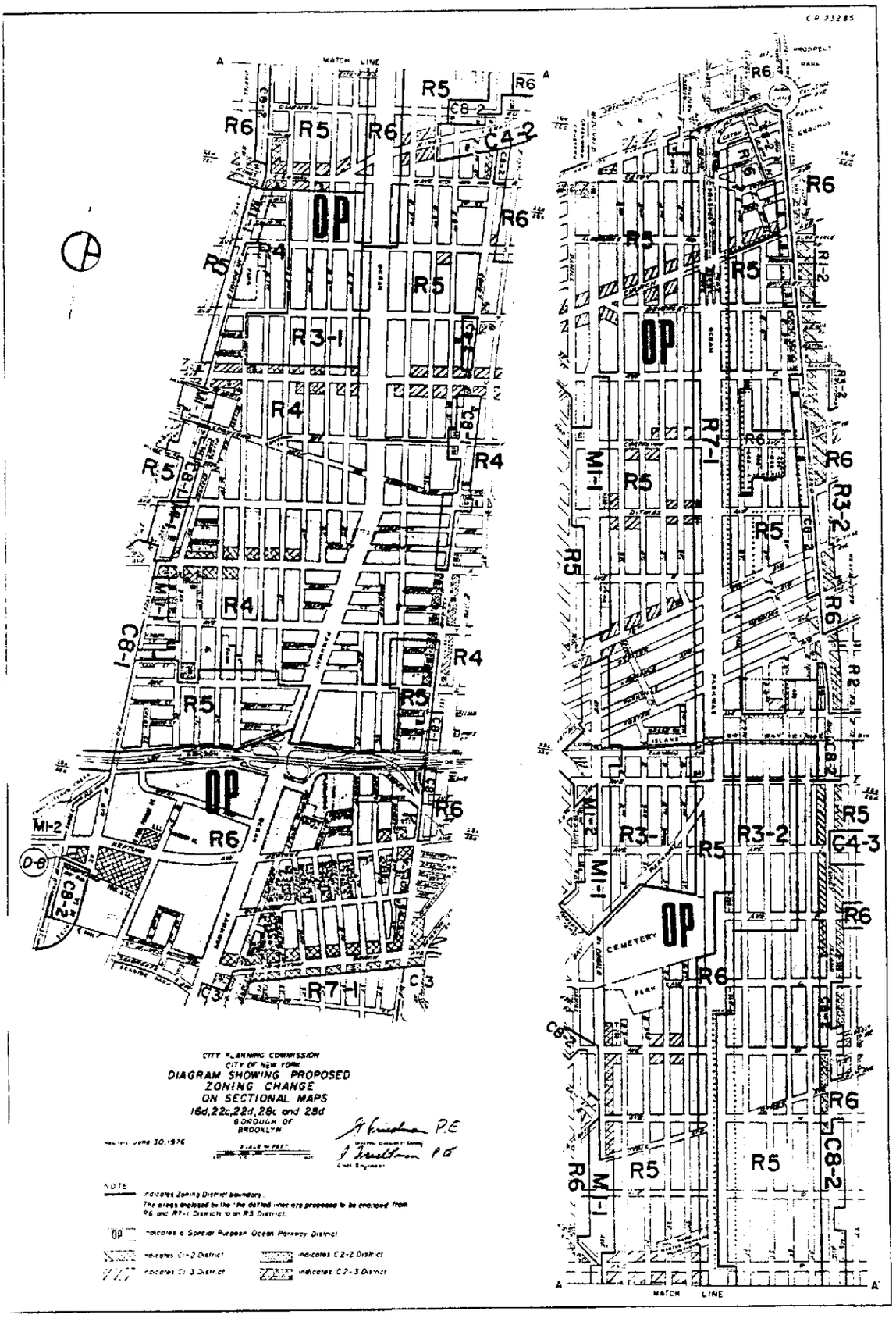

APPROVED BY BOARD OF ESTIMATE

~~CALENDAR #~~ AMDT # 1226

DATE 1/20/77

C760033ZMK

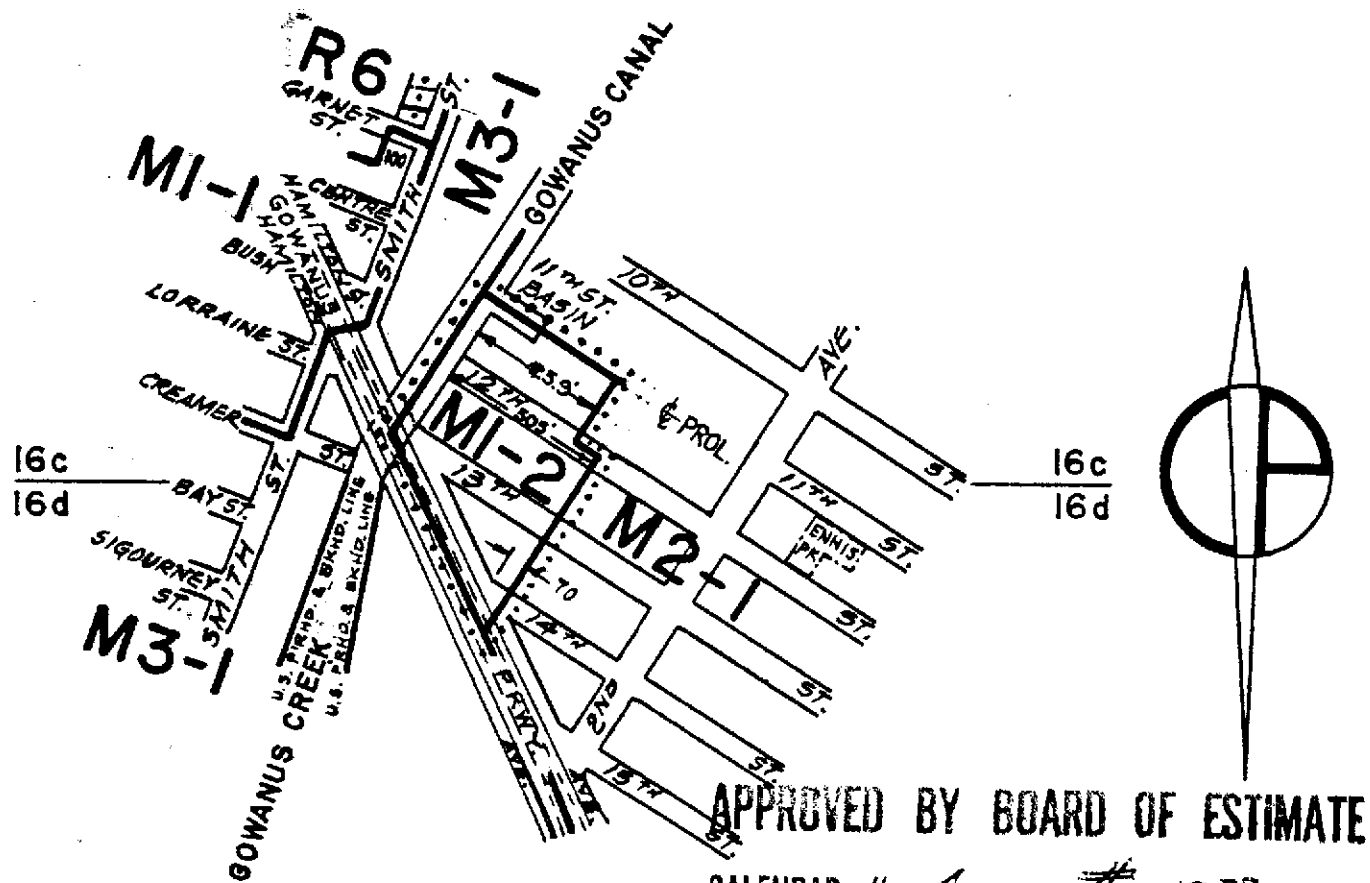

APPROVED BY BOARD OF ESTIMATE

~~CALENDAR~~ # AMDT # 1232

DATE 6/23/77

CITY PLANNING COMMISSION
CITY OF NEW YORK

DIAGRAM SHOWING PROPOSED ZONING CHANGE ON SECTIONAL MAP

16c & d

BOROUGH OF BROOKLYN

New York, Certified Jan. 17, 1977
~~MODIFIED MAY 16, 1977~~

G. Friedman P.E.
Director, Division of Zoning

J. Fowler PE
Chief Engineer

SCALE IN FEET
600 300 0 600

NOTE:

indicates Zoning District boundary.

..... The area enclosed by the fine dotted line is proposed to be changed from an M2-1 District to an M1-2 District.

indicates a C2-3 District.

C 760088 ZMK

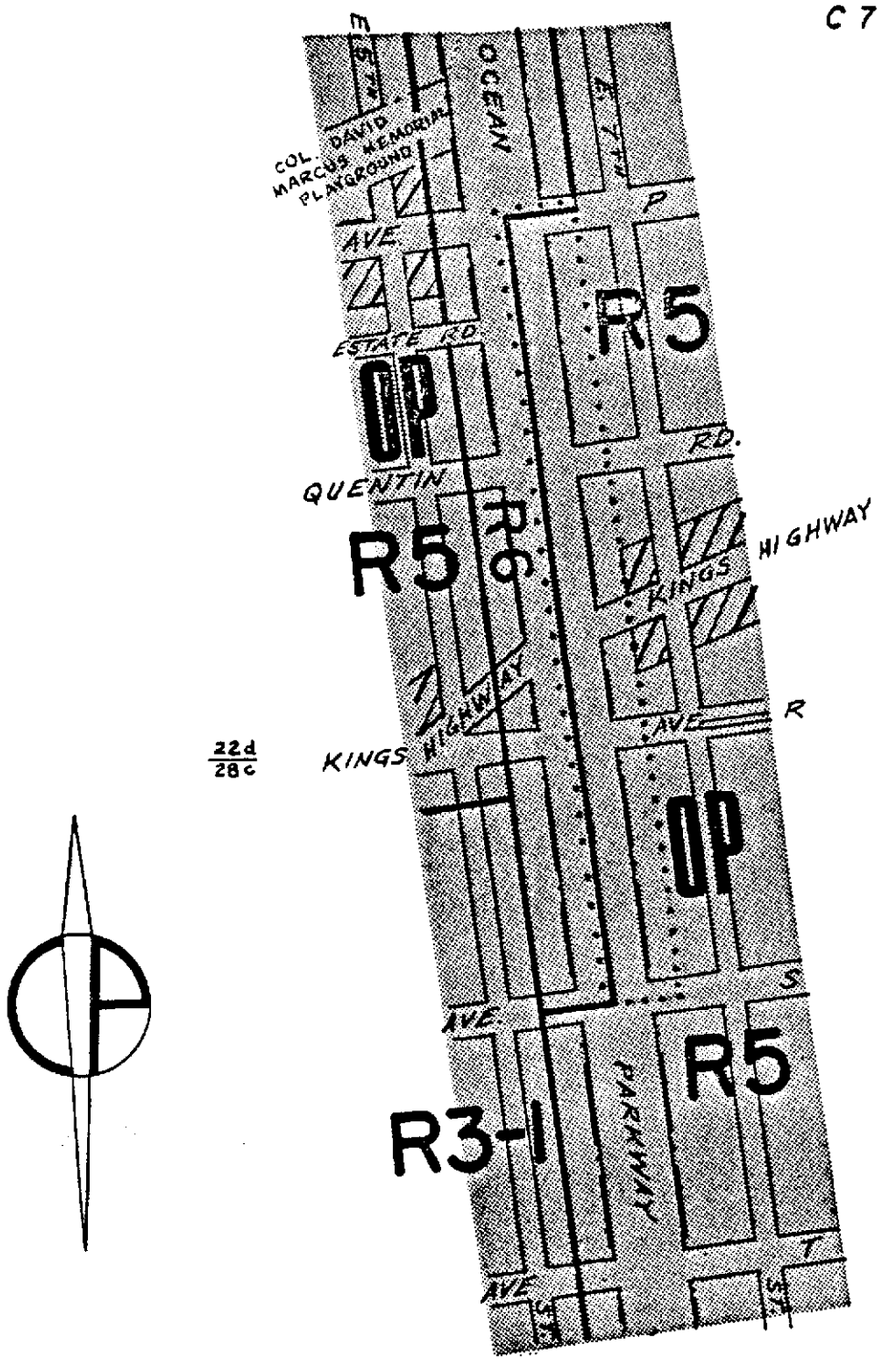

APPROVED BY BOARD OF ESTIMATE
~~CALENDAR~~ # AMDT #1227
DATE 1/20/77

CITY PLANNING COMMISSION
CITY OF NEW YORK

DIAGRAM SHOWING PROPOSED ZONING CHANGE ON SECTIONAL MAP

22d & 28c

BOROUGH OF BROOKLYN

Certification Date
New York, September 8, 1976

G Friedman PE
Director, Division of Zoning

Jim Frankton PE
Chief Engineer

SCALE IN FEET
600 300 0 600

NOTE:

——— indicates Zoning District boundary.

..... The area enclosed by the fine dotted line is proposed to be changed from an R6 District to an R5 District within a proposed Special Purpose Ocean Parkway District.

OP indicates a proposed Special Purpose OP District.

indicates a C1-3 District.

C.H.

C 770099 ZMK

APPROVED BY BOARD OF ESTIMATE

~~CALENDAR~~ Amdt # 1237

DATE 10/20/77

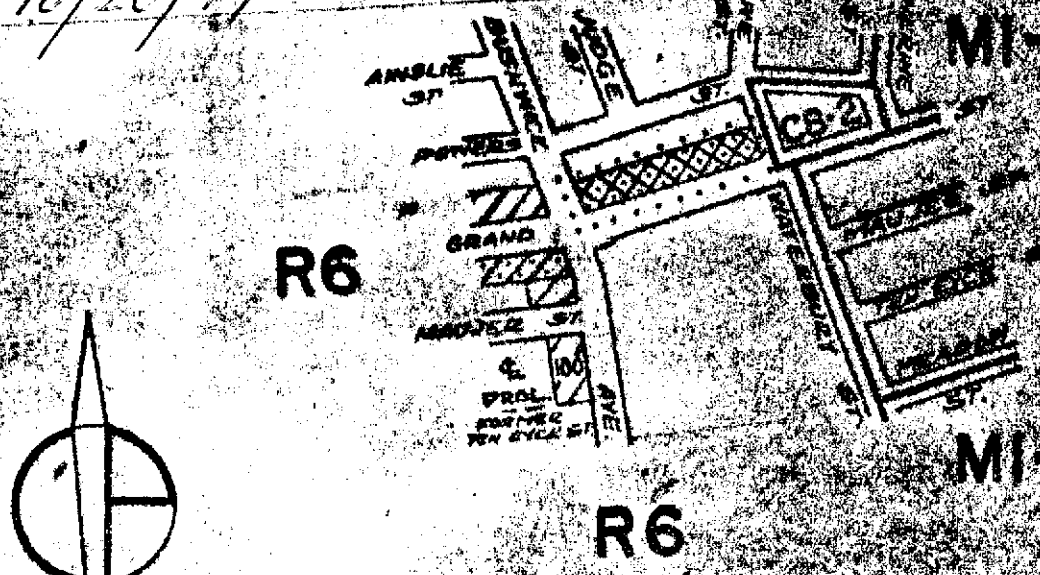

CITY PLANNING COMMISSION
CITY OF NEW YORK

DIAGRAM SHOWING PROPOSED ZONING CHANGE ON SECTIONAL MAP

13b

BOROUGH OF BROOKLYN

New York, May 16, 1977

Director, Division of Zoning

Chief Engineer

SCALE IN FEET

NOTE:

——— indicates Zoning District boundary.

..... The area enclosed by the fine dotted line is proposed to be changed from a C8-2 District to an R6 District and by establishing a C2-2 District within the proposed R6 District.

indicates a C1-3 District.

indicates a C2-3 District.

indicates a C2-2 District.

A.J.P.

RESTRICTIVE DECLARATION D-25

C770145ZMK

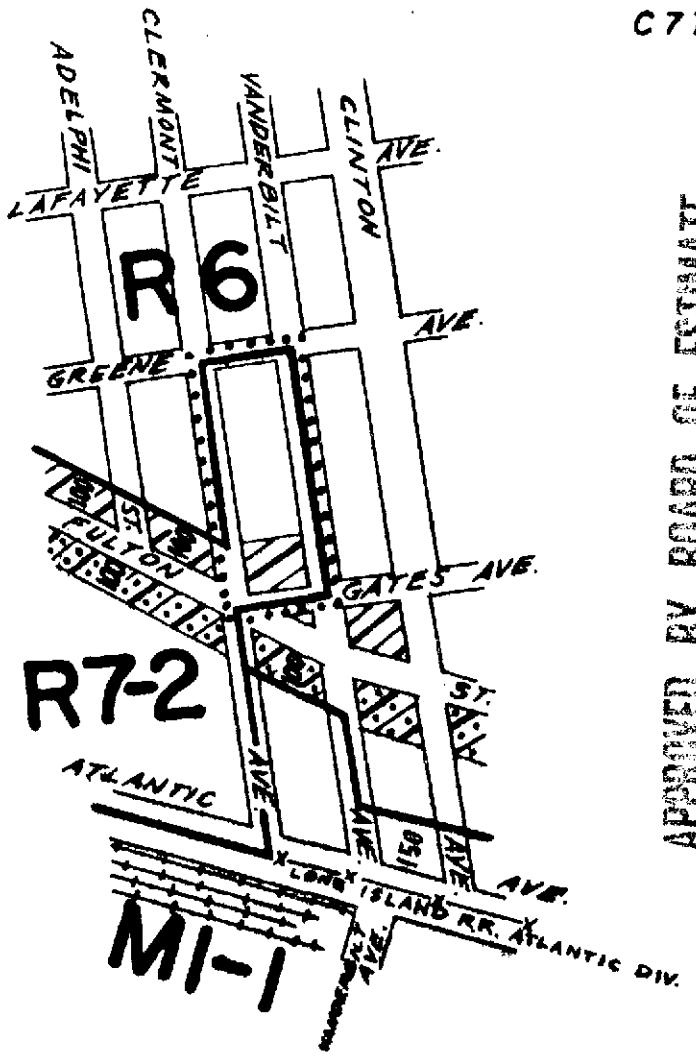

APPROVED BY BOARD OF ESTIMATE
~~RESOLUTION~~ # Amdt # 1238
DATE 10/20/77

CITY PLANNING COMMISSION
CITY OF NEW YORK

DIAGRAM SHOWING PROPOSED ZONING CHANGE ON SECTIONAL MAP 16c

BOROUGH OF BROOKLYN

Certification Date
New York, June 13, 1977

Director, Division of Zoning

Chief Engineer

SCALE IN FEET
600 300 0 600

NOTE:

——— indicates Zoning District boundary.

..... The area enclosed by the fine dotted line is proposed to be changed from an R6 District to an R7-2 District.

indicates a C1-3 District.

indicates a C2-3 District.

C.N.

C.D. 2

C 770238 ZMK

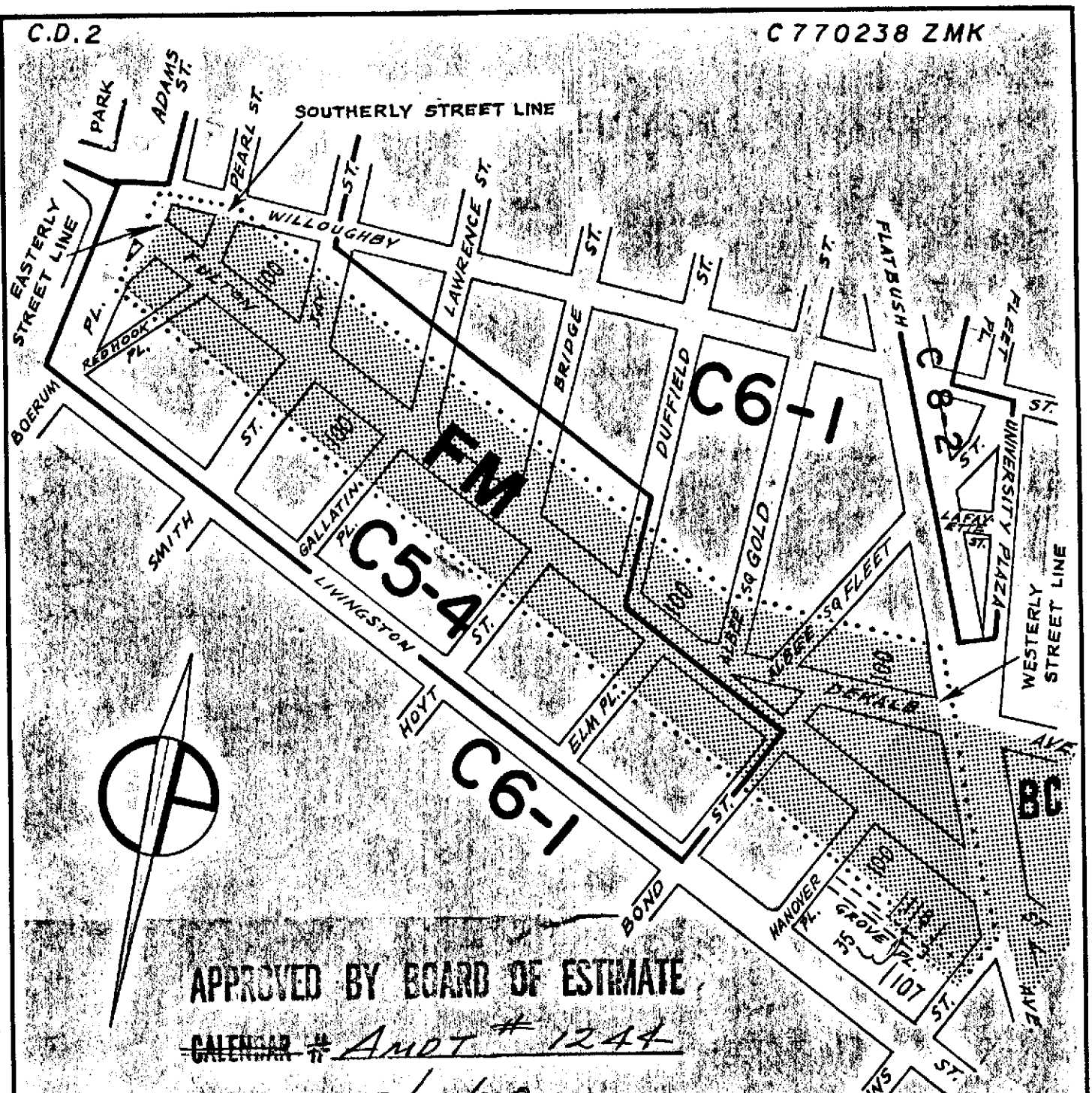

APPROVED BY BOARD OF ESTIMATE

~~CALENDAR~~ # AMDT # 1244

DATE 3/16/78

CITY PLANNING COMMISSION

CITY OF NEW YORK

DIAGRAM SHOWING PROPOSED ZONING CHANGE ON SECTIONAL MAP 16c

BOROUGH OF BROOKLYN

Certification Date

New York, October 24, 1977

Director of Zoning

Secretary

Chief Engineer

SCALE IN FEET

300 150 0 300

NOTE:

indicates Zoning District boundary.

..... The area enclosed by the fine dotted line is proposed to be changed by establishing The Special Fulton Street Mall District.

FM indicates The Fulton Street Mall District.

BC indicates a Special BC District.

C.H. 18

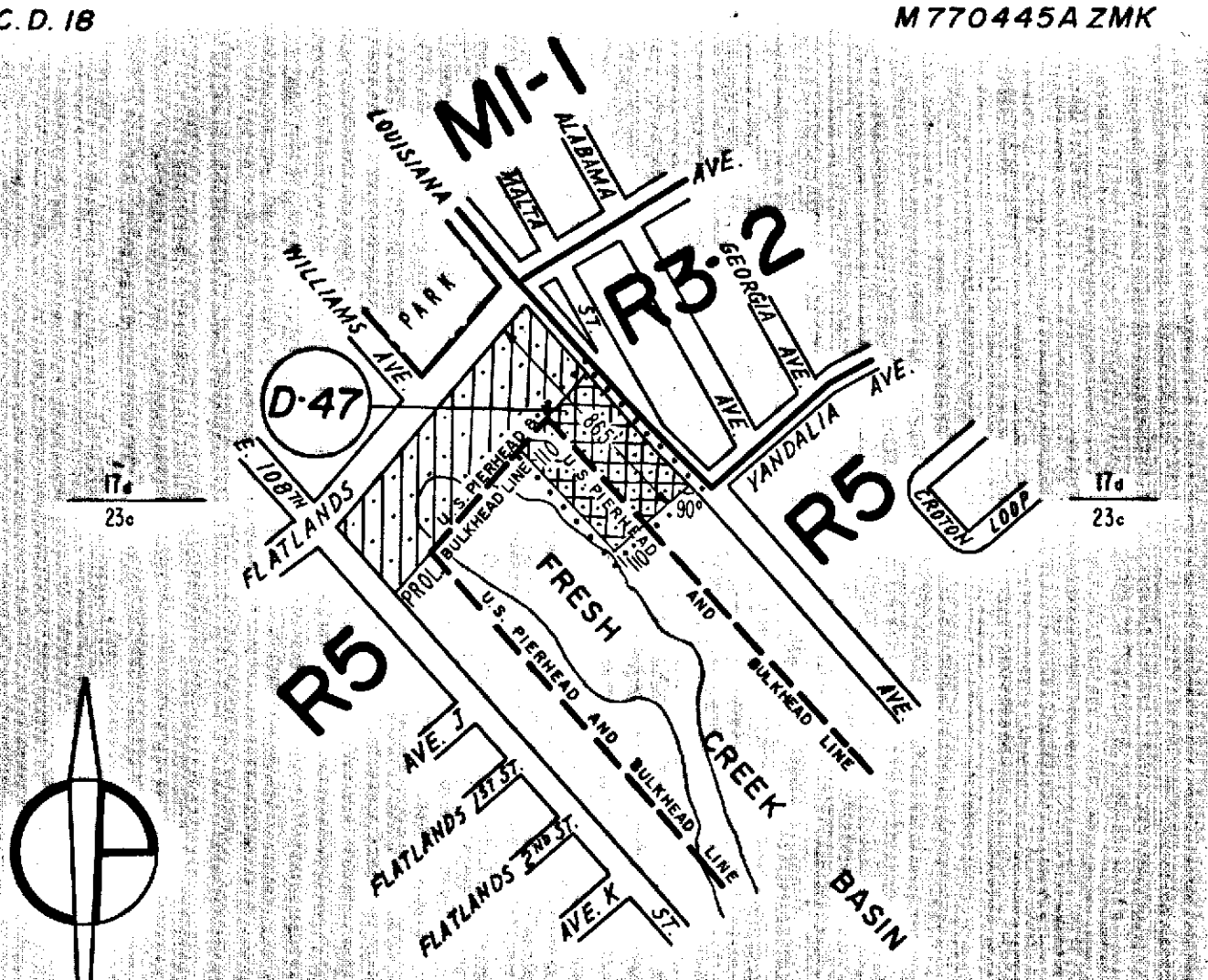

CITY PLANNING COMMISSION
CITY OF NEW YORK

DIAGRAM SHOWING PROPOSED ZONING CHANGE ON SECTIONAL MAPS

17d & 23c

BOROUGH OF BROOKLYN

New York, September 19, 1979
As Modified October 19, 1979

Director, Division of Zoning

Chief Engineer

SCALE IN FEET
600 300 0 600

NOTE:

indicates Zoning District boundary.

..... The area enclosed by the fine dotted line is proposed to be changed by establishing a C2-2 District within an existing R5 District

indicates a C2-1 District.

indicates a C2-2 District.

(D) indicates Restrictive Declaration.

A 1275
Effective Date: 12-6-79

Zoning Div. - Rm. 15(765)

C.D. 18

C 770445 ZMK

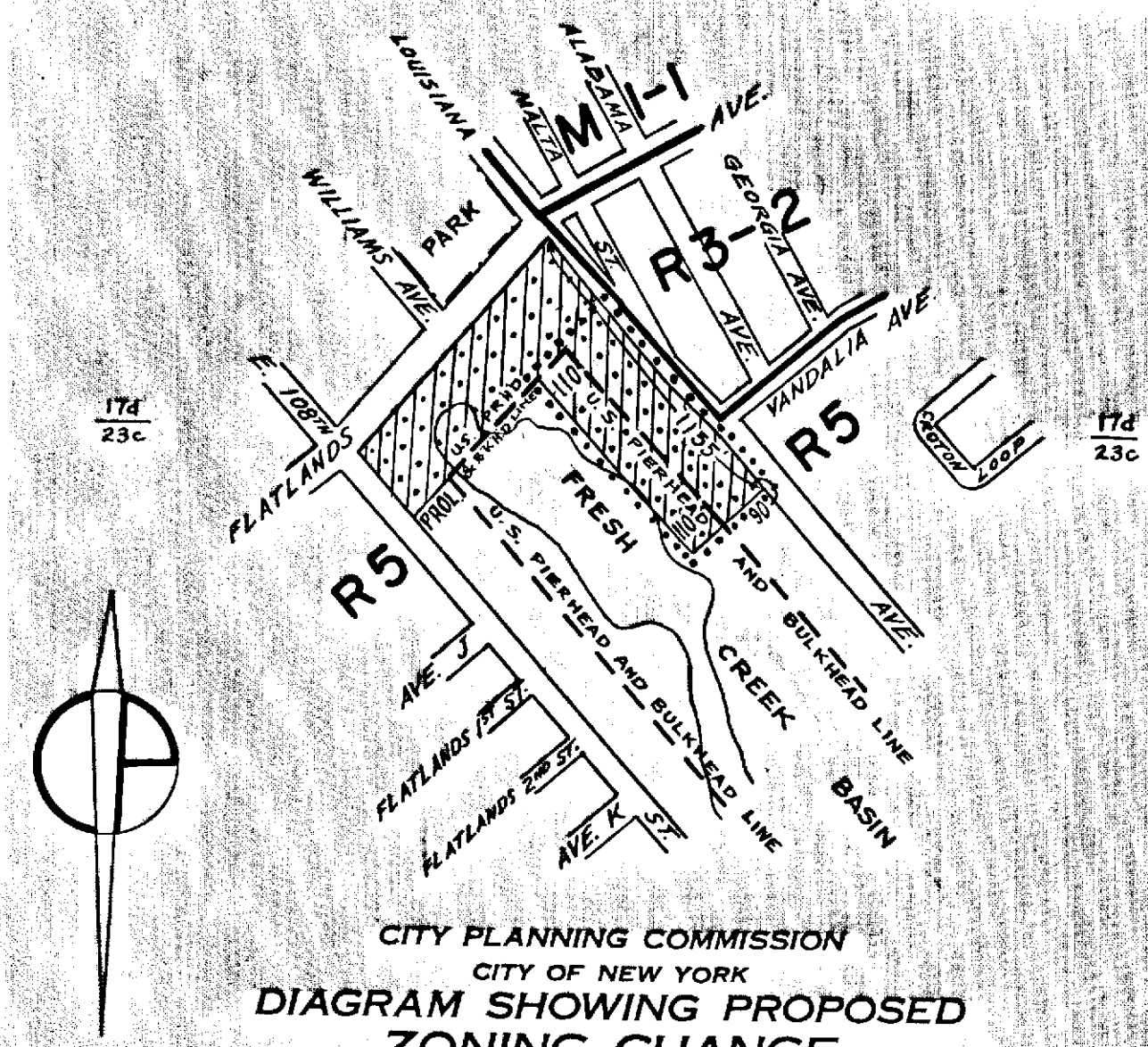

CITY PLANNING COMMISSION

CITY OF NEW YORK

DIAGRAM SHOWING PROPOSED ZONING CHANGE ON SECTIONAL MAPS

17d & 23c

BOROUGH OF BROOKLYN

Certification Date
New York, June 11, 1979

Israel Duran, P.E.
Director of Zoning

Julius Spector PE
Chief Engineer

SCALE IN FEET
600 300 0 600

NOTE:

——— indicates Zoning District boundary.

..... The area enclosed by the fine dotted line is proposed to be changed by establishing a C2-1 District within an existing R5 District.

indicates a C2-1 District.

C.H. AP

4 7/8"

~~4D64~~

124

C.D. 2

C 770481 Z MK

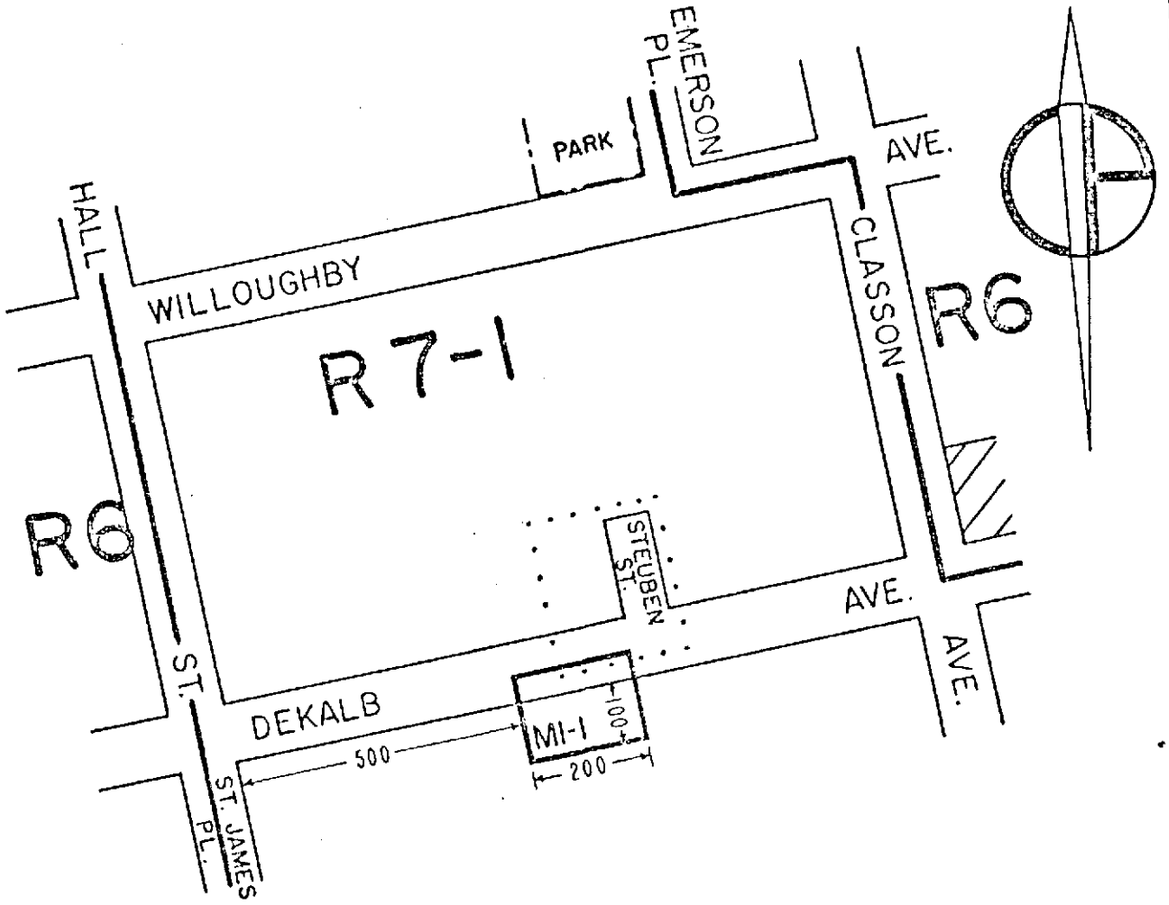

CITY PLANNING COMMISSION
CITY OF NEW YORK

DIAGRAM SHOWING PROPOSED ZONING CHANGE ON SECTIONAL MAP 16c

BOROUGH OF BROOKLYN

Ceritification Date
New York, November 14, 1977

Director, Division of Zoning

Chief Engineer

SCALE IN FEET
300 150 0 300

NOTE:
indicates Zoning District boundary.
..... The area enclosed by the fine dotted line is proposed to be changed from an M1-1 District to an R7-1 District.
indicates a C1-1 District.

APPROVED BY BOARD OF ESTIMATE
~~CALENDAR~~ # AMDT #1246
DATE 4/20/78

C.D. 7 & 10

C770602 ZMK

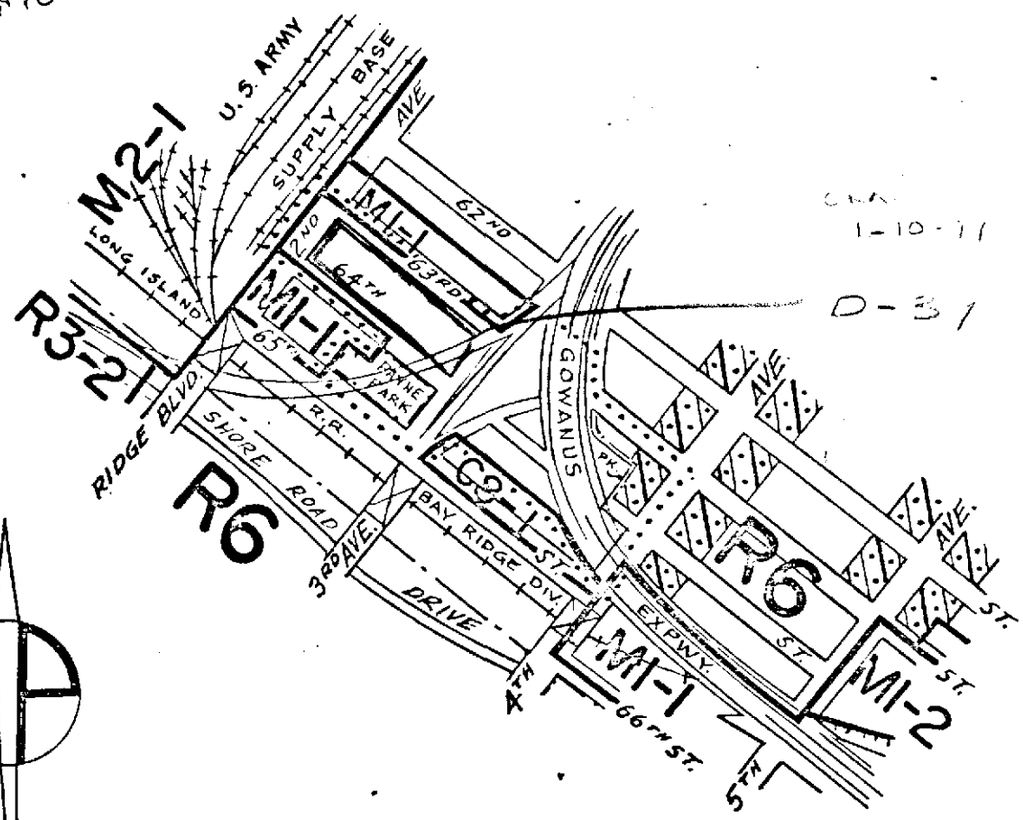

CITY PLANNING COMMISSION
CITY OF NEW YORK

DIAGRAM SHOWING PROPOSED ZONING CHANGE ON SECTIONAL MAP

22 a

BOROUGH OF BROOKLYN

Certification Date
New York, December 5, 1977

, P.E.
Director of Zoning

P.E.
Chief Engineer

SCALE IN FEET
600 300 0 600

NOTE:

——— indicates Zoning District boundary.

..... The area enclosed by the fine dotted line is proposed to be changed from an M1-1 District to an R6 District and by establishing a C2-3 District within a proposed R6 District.

indicates a C2-3 District.

APPROVED BY BOARD OF ESTIMATE

~~CALENDAR #~~ AMDT. # 1250

DATE 6/29/78

C.D.7 C 770676 ZMK

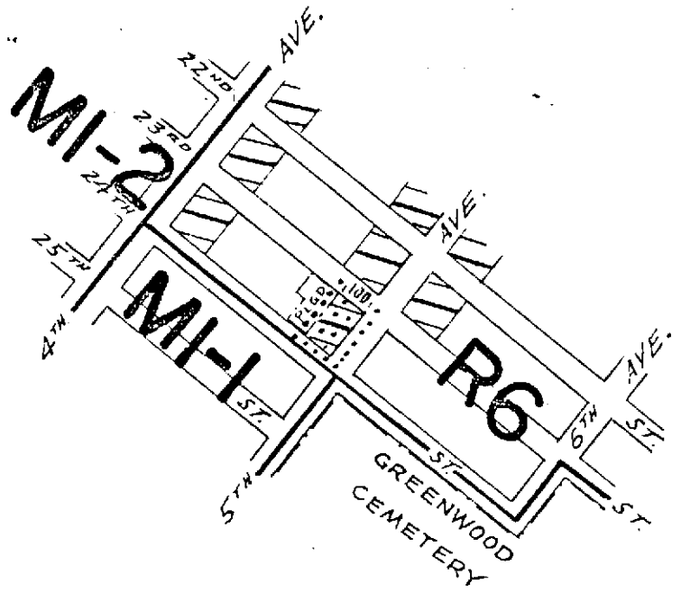

CITY PLANNING COMMISSION
CITY OF NEW YORK

DIAGRAM SHOWING PROPOSED ZONING CHANGE ON SECTIONAL MAP 16d

BOROUGH OF BROOKLYN

Certification Date
New York, June 19, 1978

Director of Zoning

Chief Engineer

SCALE IN FEET
600 300 0 600

NOTE:

indicates Zoning District boundary.

..... The area enclosed by the fine dotted line is proposed to be changed by establishing a C 2-3 District within an existing R6 District.

indicates a C2-3 District.

C.H.

APPROVED BY BOARD OF ESTIMATE

~~CALENDAR~~ # AMDT # 1261

DATE 11/2/78

C. D. 7

C 780025 ZMK

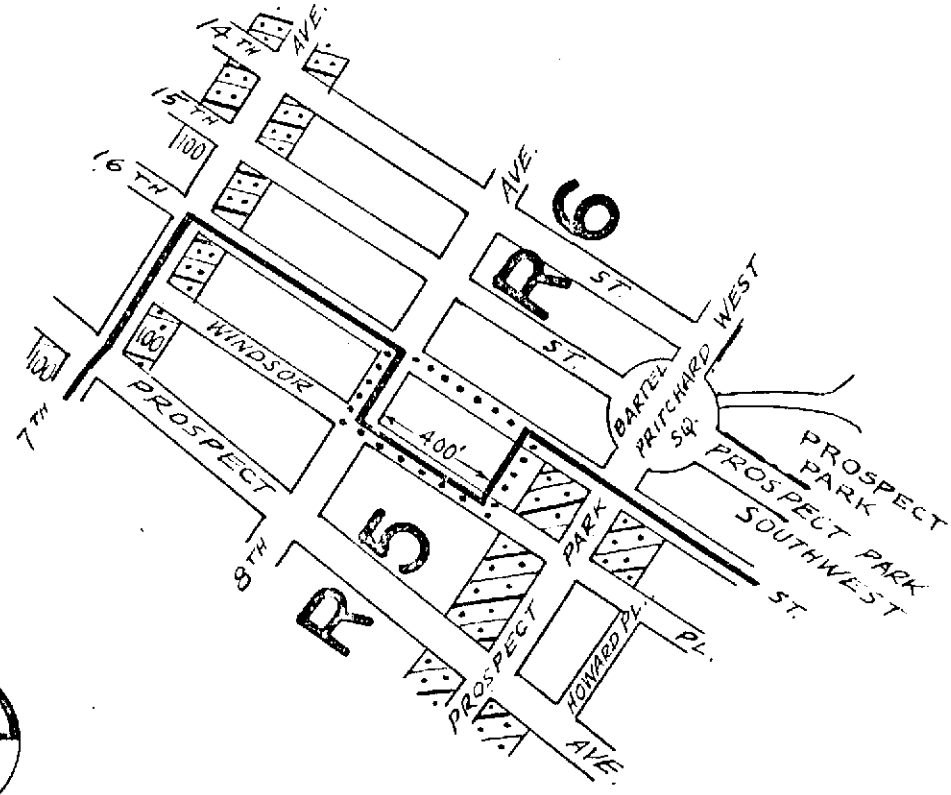

CITY PLANNING COMMISSION

CITY OF NEW YORK

DIAGRAM SHOWING PROPOSED ZONING CHANGE ON SECTIONAL MAP 16d

BOROUGH OF BROOKLYN

Certification Date
New York, February 8, 1978

Director, Division of Zoning

Chief Engineer

SCALE IN FEET

600 300 0 600

NOTE:

indicates Zoning District boundary.

..... The area enclosed by the fine dotted line is proposed to be changed from an R5 District to an R6 District.

indicates a C2-3 District.

APPROVED BY BOARD OF ESTIMATE

~~CALENDAR #~~ AMDT # 1249

DATE 6/9/78

C.B.13

C 78 0066 ZMK

APPROVED BY BOARD OF ESTIMATE

~~CALENDAR~~ # AMDT # 1248

DATE 5/25/78

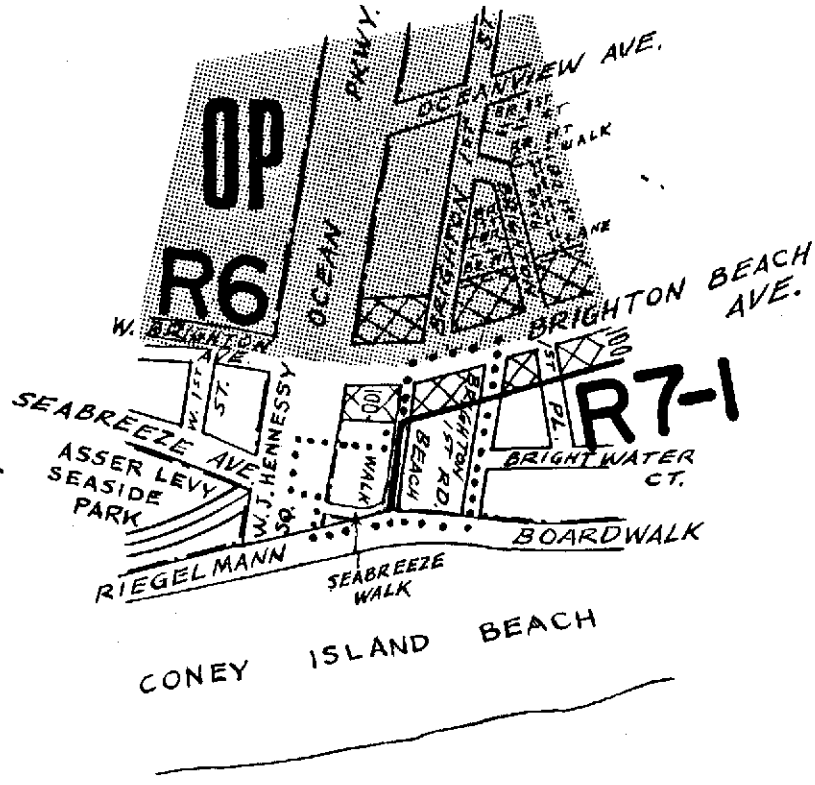

CITY PLANNING COMMISSION

CITY OF NEW YORK

DIAGRAM SHOWING PROPOSED ZONING CHANGE ON SECTIONAL MAP 28d

BOROUGH OF BROOKLYN

Certification Date

New York, January 30, 1978

P.E.

Director, Division of Zoning

PE

Chief Engineer

SCALE IN FEET

600 300 0 600

NOTE:

——— indicates Zoning District boundary.

..... The area enclosed by the fine dotted line is proposed to be changed from a C3 District to R6 and R7-1 Districts, and by establishing a C1-2 District within a proposed R6 District.

OP indicates Special Use District.

indicates a C1-2 District.

C.H.

CD 2

C 780105 ZMK

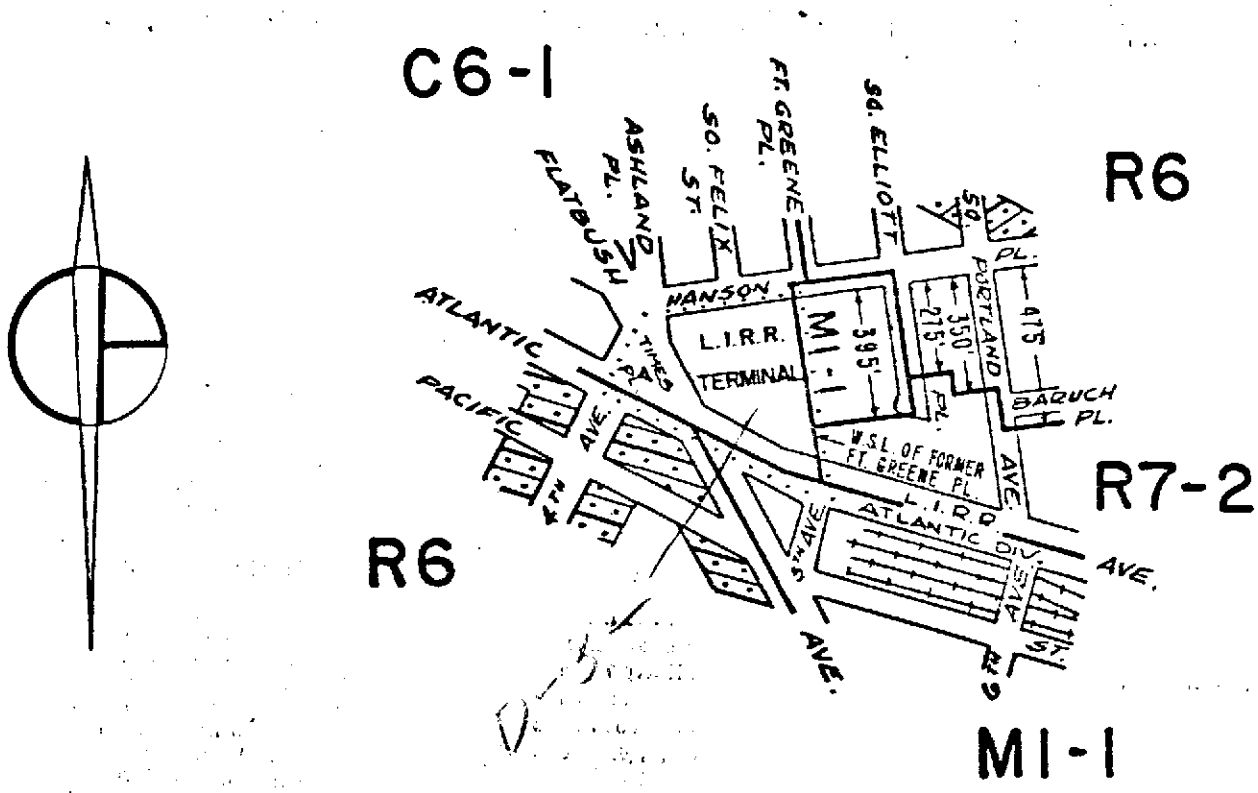

CITY PLANNING COMMISSION
CITY OF NEW YORK

DIAGRAM SHOWING PROPOSED ZONING CHANGE ON SECTIONAL MAP

16 c

BOROUGH OF BROOKLYN

Certification Date:
New York, March 27, 1978

Dep. Director, Division of Zoning
Gerald Friedman P.E.

Chief Engineer
[illegible] PE

SCALE IN FEET
600 300 0 600

NOTE:

indicates Zoning District boundary.

..... The area enclosed by the fine dotted line is proposed to be changed from an M1-1 District to a C6-1 District.

indicates a C2-3 District.

A.J.P. APPROVED BY BOARD OF ESTIMATE

~~CALENDAR~~ # AMDT # 1251

DATE 7/20/78

Jackie Collins

C.D. 10

C 780284 ZMK

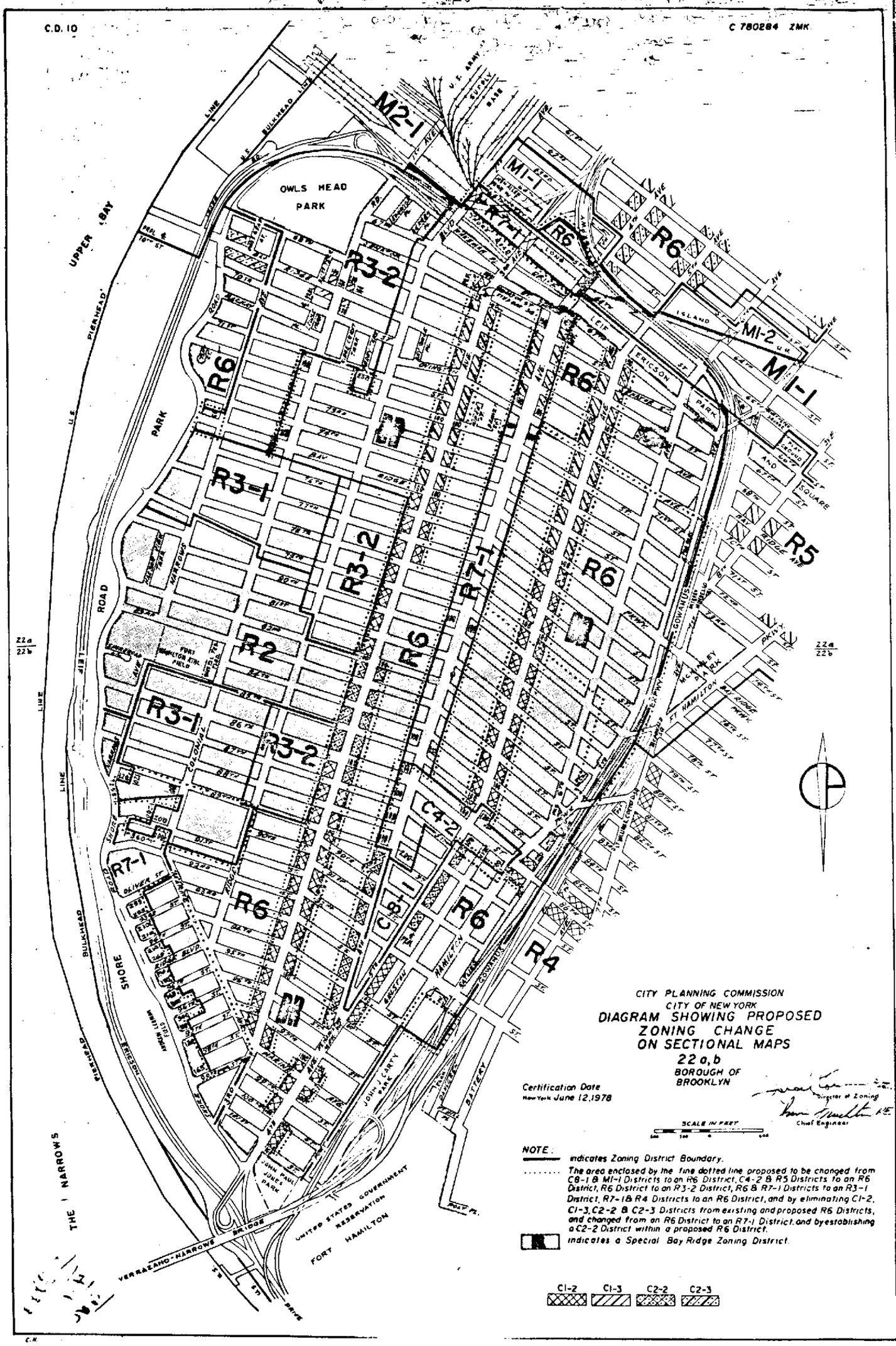

CITY PLANNING COMMISSION
CITY OF NEW YORK

DIAGRAM SHOWING PROPOSED ZONING CHANGE ON SECTIONAL MAPS 22 a, b

BOROUGH OF BROOKLYN

Certification Date
New York June 12, 1978

Director of Zoning

Chief Engineer

SCALE IN FEET

NOTE:

indicates Zoning District Boundary.

The area enclosed by the fine dotted line proposed to be changed from C8-1 & M1-1 Districts to an R6 District, C4-2 & R5 Districts to an R6 District, R6 District to an R3-2 District, R6 & R7-1 Districts to an R3-1 District, R7-1 & R4 Districts to an R6 District, and by eliminating C1-2, C1-3, C2-2 & C2-3 Districts from existing and proposed R6 Districts, and changed from an R6 District to an R7-1 District, and by establishing a C2-2 District within a proposed R6 District.

indicates a Special Bay Ridge Zoning District.

C1-2 C1-3 C2-2 C2-3

APPROVED BY BOARD OF ESTIMATE

~~CALENDAR~~ # AMDT #2 1259

DATE 11/2/78

(65.5)

C 780486 ZMK

C.D. 17

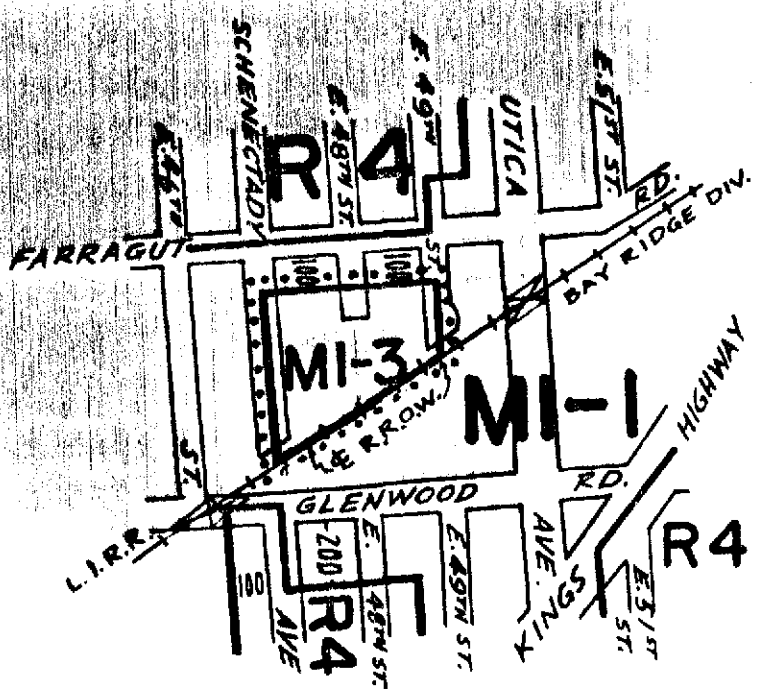

CITY PLANNING COMMISSION
CITY OF NEW YORK

DIAGRAM SHOWING PROPOSED ZONING CHANGE ON SECTIONAL MAP

23a

BOROUGH OF BROOKLYN

Certification Date
New York, July 2, 1979

Director of Zoning

Chief Engineer

SCALE IN FEET
300 0 600

NOTE:
indicates Zoning District boundary.
..... The area enclosed by the fine dotted line is proposed to be changed from an MI-1 District to an MI-3 District.

C.H.

APPROVED BY BOARD OF ESTIMATE

CALENDAR # 15

DATE 12-6-79

A-1276

C. D. 18

C780307ZMK

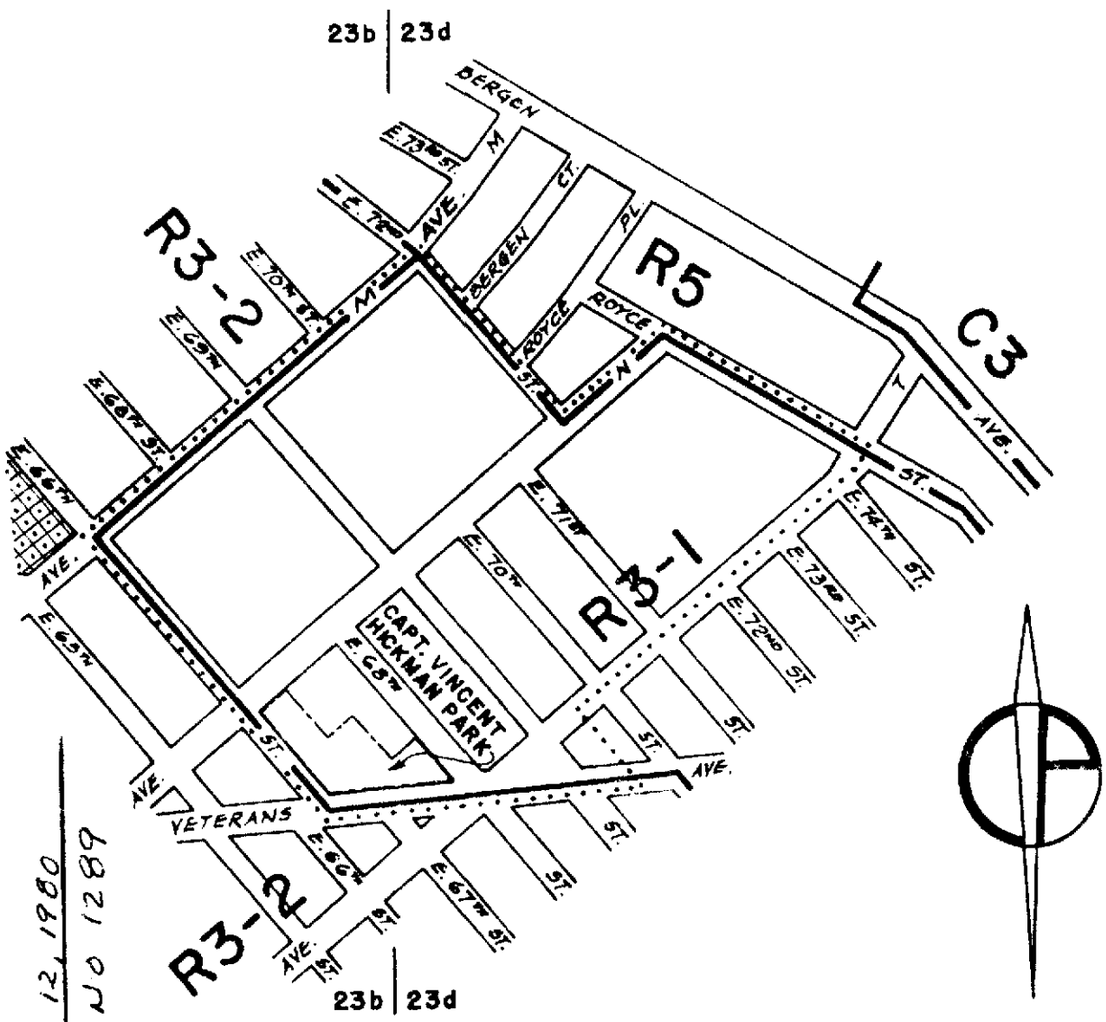

APPROVED BY BOARD OF ESTIMATE

CALENDAR # 19

DATE JUNE 12, 1980

AMEND. NO 1289

CITY PLANNING COMMISSION

CITY OF NEW YORK

DIAGRAM SHOWING PROPOSED ZONING CHANGE ON SECTIONAL MAP

23b & 23d

BOROUGH OF

BROOKLYN

Certification Date:

New York, January 7, 1980

Israel Kowan, P.E.
Director, Division of Zoning

Julius Spector PE
Chief Engineer

SCALE IN FEET

600 300 0 600

NOTE:

indicates Zoning District boundary.

The area enclosed by the fine dotted line is proposed to be changed from an R3-2 District to an R3-1 District.

indicates a C2-2 District.

APPROVED BY BOARD OF ESTIMATE

CALENDAR # 5

DATE 6-21-79

AMDT 1269

C.D. 6

C 780509ZMK

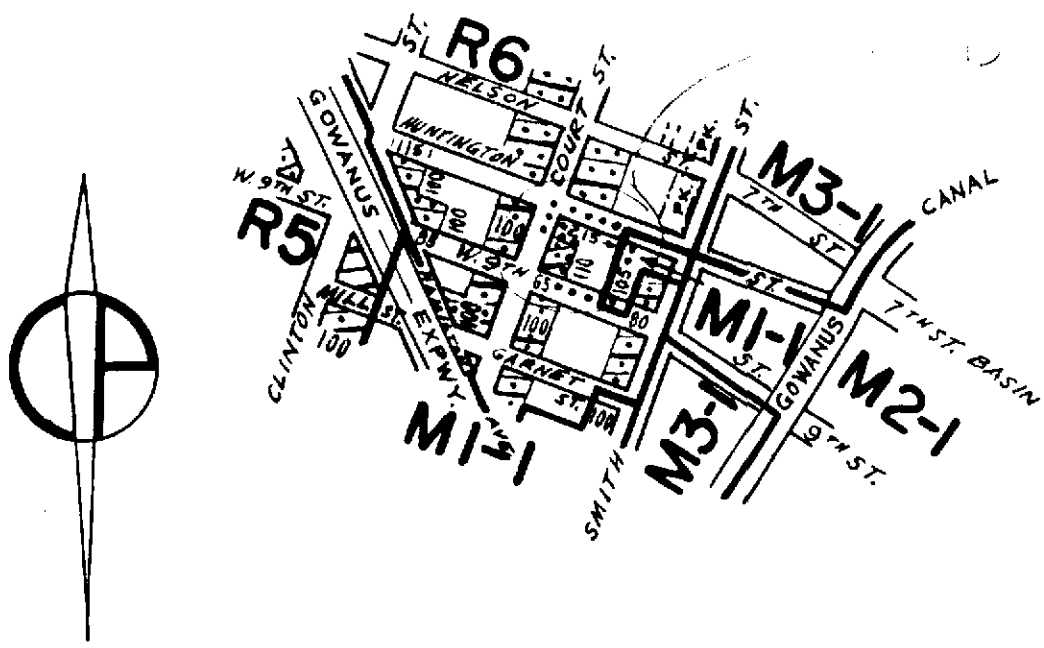

CITY PLANNING COMMISSION

CITY OF NEW YORK

DIAGRAM SHOWING PROPOSED ZONING CHANGE ON SECTIONAL MAP 16c

BOROUGH OF BROOKLYN

Certification Date

New York, March 12, 1979

Director of Zoning

Chief Engineer

SCALE IN FEET

600 300 0 600

NOTE:

indicates Zoning District boundary.

..... The area enclosed by the fine dotted line is proposed to be changed from an M1-1 District to an R6 District.

indicates a C2-3 District.

C.H.

C.D. 16

C780536ZMK

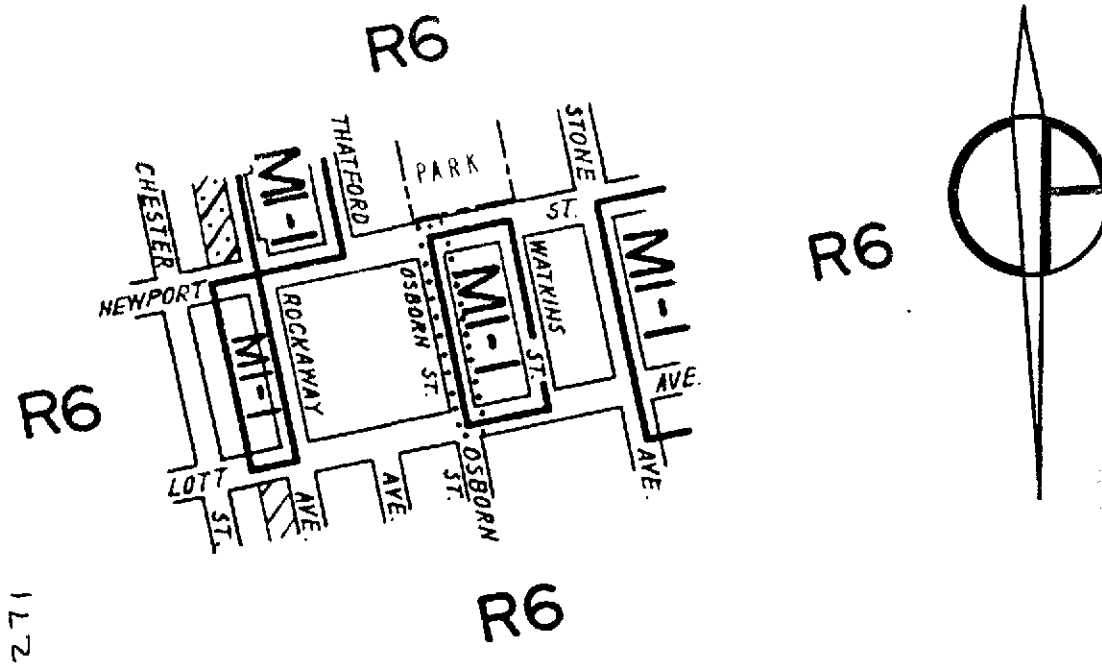

APPROVED BY BOARD OF ESTIMATE

CALENDAR # 24

DATE SEPT. 27, 1979

AMDMT. # 1271

CITY PLANNING COMMISSION

CITY OF NEW YORK

DIAGRAM SHOWING PROPOSED ZONING CHANGE ON SECTIONAL MAP 17d

BOROUGH OF BROOKLYN

New York, March 26, 1979

Israel Roman, P.E.
Director, Division of Zoning

Julius Spiegel P.E.
Chief Engineer

SCALE IN FEET

NOTE:

——— indicates Zoning District boundary.

..... The area enclosed by the fine dotted line is proposed to be changed from an R6 District to an MI-1 District.

indicates a C2-3 District.

indicates a C1-1 District.

JLR AP RR

C.D. 5

C 790136 ZMK

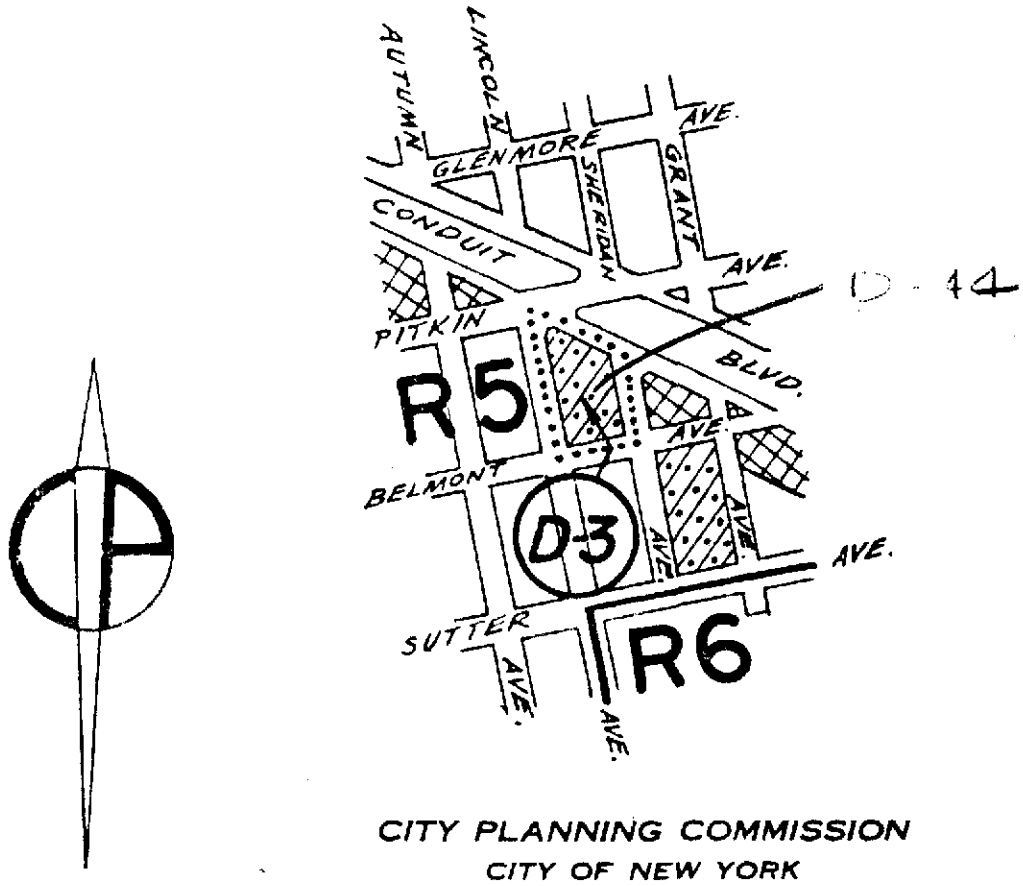

APPROVED BY BOARD OF ESTIMATE
CALENDAR # 21
DATE AUG 16, 1979
AMDT. # 1273

CITY PLANNING COMMISSION
CITY OF NEW YORK

DIAGRAM SHOWING PROPOSED ZONING CHANGE ON SECTIONAL MAP

18a

BOROUGH OF BROOKLYN

Certification Date
New York, April 16, 1979

Israel Duran, P.E.
Director of Zoning

Andrew Karn, P.E.
Chief Engineer - Acting

SCALE IN FEET
500 300 0 600

NOTE:

——— indicates Zoning District boundary.

..... The area enclosed by the fine dotted line is proposed to be changed from a C1-2 District to a C2-1 District.

indicates a C1-2 District.

indicates a C2-1 District.

D3 indicates a Restrictive Declaration.

C.H.

SHOW D-44 & D-3 AS PER
SAL GAGLIARDO 8-28-79

CM 65.0

CD 15

C-790444 ZMK

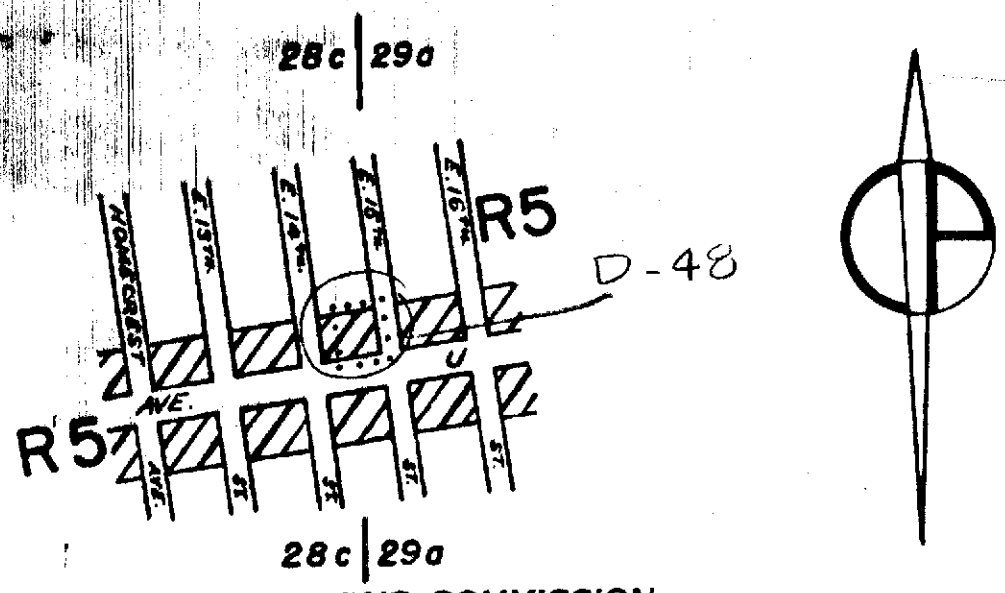

CITY PLANNING COMMISSION
CITY OF NEW YORK

DIAGRAM SHOWING PROPOSED ZONING CHANGE ON SECTIONAL MAPS

28c & 29a

BOROUGH OF
BROOKLYN

Certification Date
New York, Aug. 13, 1979

Secretary

Director, of Zoning, P.E.

Chief, Engineer, P.E.

SCALE IN FEET
600 300 0 600

NOTE:
indicates Zoning District boundary.
..... The area enclosed by the fine dotted line is proposed to be changed by establishing a C1-3 District within an existing R5 District.
indicates a C1-3 District.

APPROVED BY BOARD OF ESTIMATE

CALENDAR # 31

DATE DEC. 20, 1979
A-1278

C.D. 12

C790633ZMK

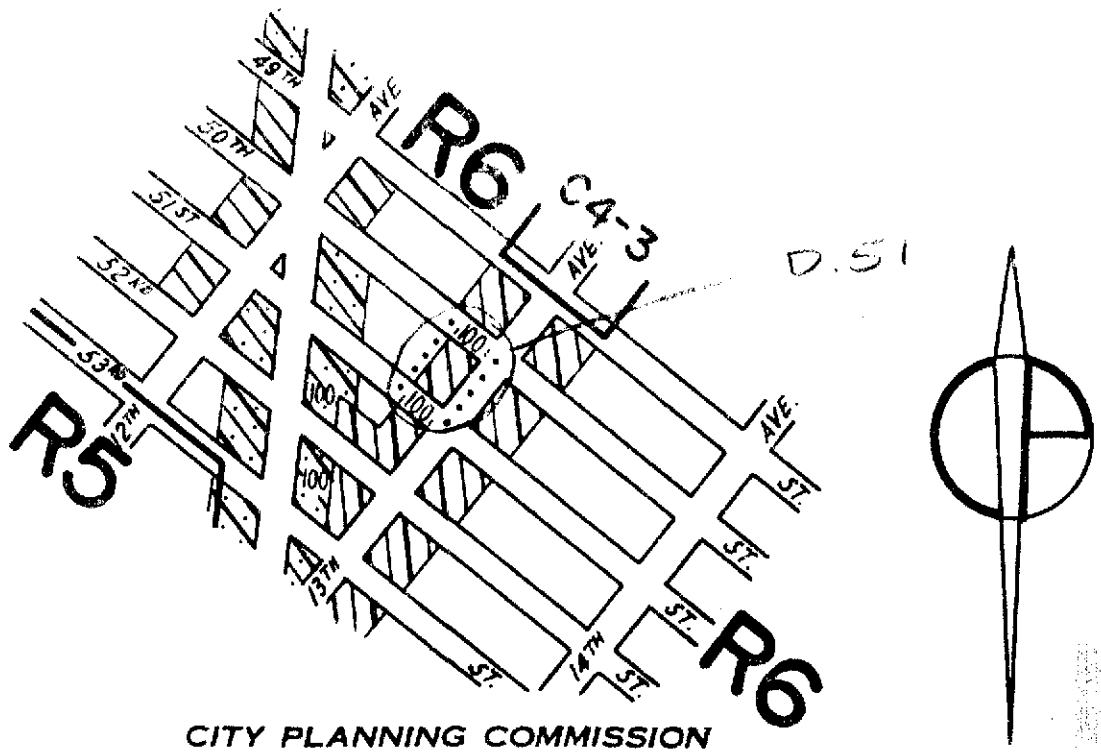

CITY PLANNING COMMISSION

CITY OF NEW YORK

DIAGRAM SHOWING PROPOSED ZONING CHANGE ON SECTIONAL MAP 22c

BOROUGH OF BROOKLYN

Certification Date

New York, September 24, 1979

Director, Division of Zoning

Chief Engineer

SCALE IN FEET

600 100 0 600

NOTE:

indicates Zoning District boundary.

..... The area enclosed by the fine dotted line is proposed to be changed by establishing a C1-3 District within an existing R6 District.

indicates a C1-3 District.

indicates a C2-3 District.

JLR,

APPROVED BY BOARD OF ESTIMATE

CALENDAR # 32

DATE 1-24-80

A # 1282

CM

C.D. 15

C 790638 ZMK

APPROVED BY BOARD OF ESTIMATE

CALENDAR # 23

DATE 2-21-80

A # 1279

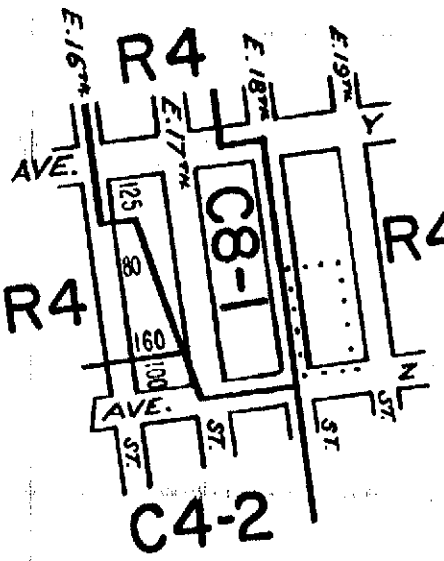

D-53
RESCINDED

CITY PLANNING COMMISSION
CITY OF NEW YORK

DIAGRAM SHOWING PROPOSED ZONING CHANGE ON SECTIONAL MAP

29a

BOROUGH OF BROOKLYN

Certification Date
New York, Nov. 5, 1979

Secretary

Director, of Zoning

Chief, Engineer

SCALE IN FEET

600 300 0 600

NOTE:

——— indicates Zoning District boundary.

..... The area enclosed by the fine dotted line is proposed to be changed from a C8-1 District to an R4 District.

R.C. AP

C.D. 3

C800075ZMK

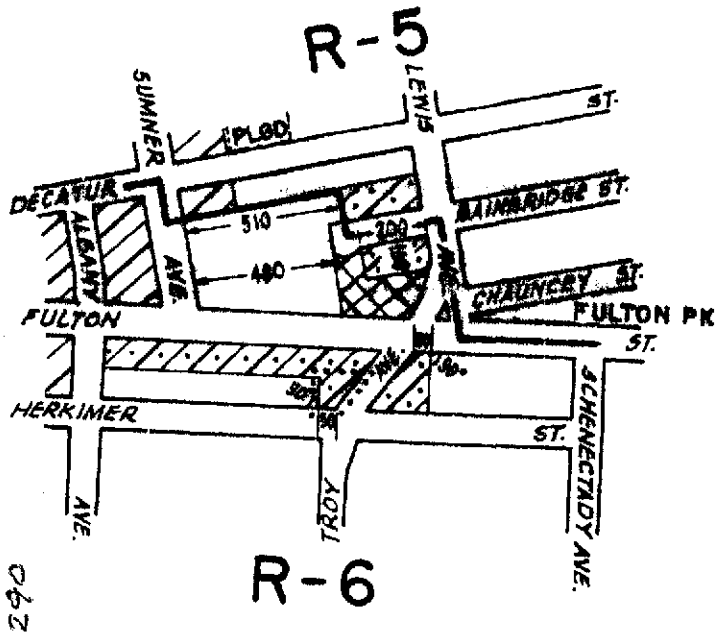

APPROVED BY BOARD OF ESTIMATE

CALENDAR # 22

DATE JULY 17, 1980

AMDT. #1290

CITY PLANNING COMMISSION

CITY OF NEW YORK

DIAGRAM SHOWING PROPOSED ZONING CHANGE ON SECTIONAL MAP

17a

BOROUGH OF BROOKLYN

Certification Date:
New York, February 11, 1980

Director, Division of Zoning

for Chief Engineer

SCALE IN FEET

600 300 0 600

NOTE:

indicates Zoning District boundary.

..... The area enclosed by the fine dotted line is proposed to be changed by establishing a C2-3 District within an existing R-6 District.

indicates a C1-3 District.

indicates a C1-4 District.

indicates a C2-3 District.

C.D. 5

C 800248 ZMK

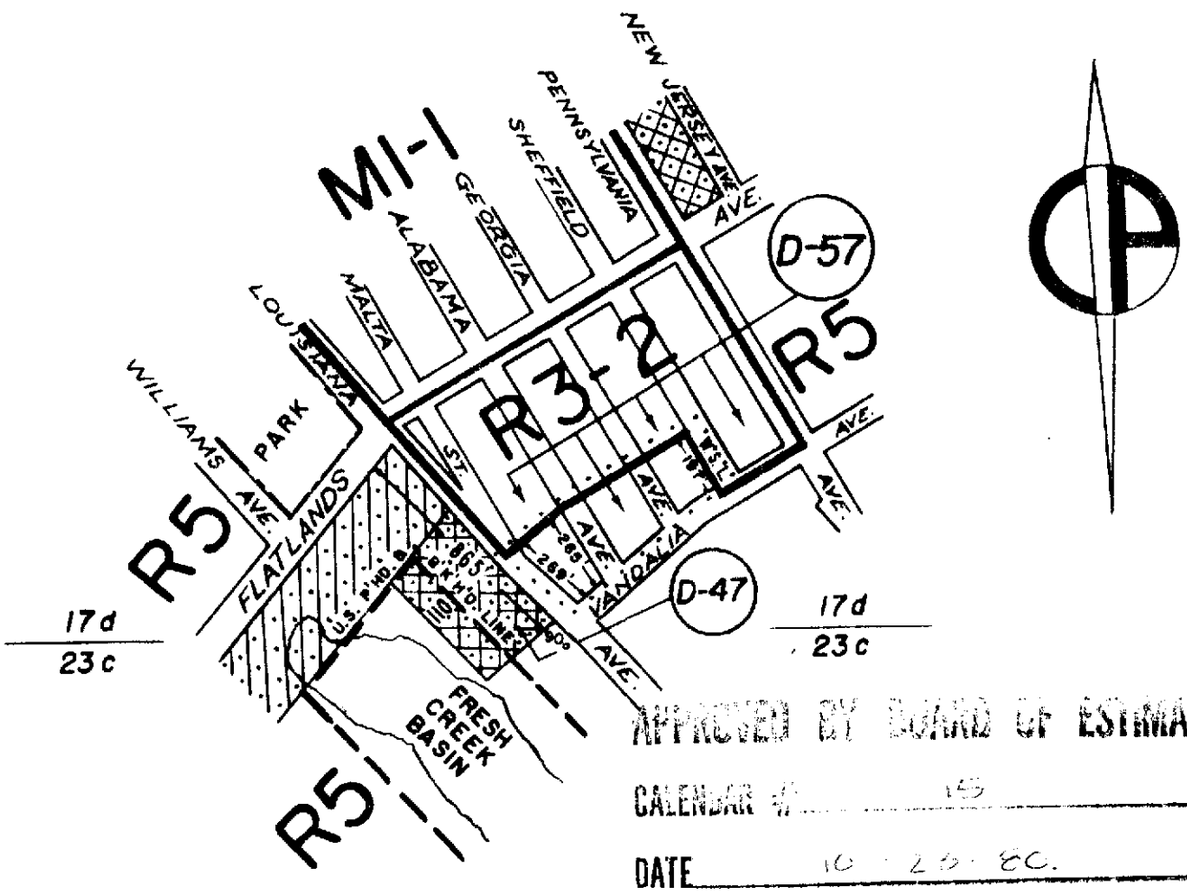

APPROVED BY BOARD OF ESTIMATE

CALENDAR #: 15

DATE 10-29-80.

A-1298

CITY PLANNING COMMISSION
CITY OF NEW YORK

DIAGRAM SHOWING PROPOSED ZONING CHANGE ON SECTIONAL MAP 17d

BOROUGH OF BROOKLYN

Certification Date
New York, June 2, 1980

Director, of Zoning

Chief, Engineer

SCALE IN FEET
600 300 0 600

NOTE:

indicates Zoning District boundary.

..... The area enclosed by the fine dotted line is proposed to be changed from an R3-2 District to an R5 District.

indicates a C2-1 District.

indicates a C2-2 District.

(D) indicates a Restrictive Declaration area.

C.D. 12

C800233ZMK

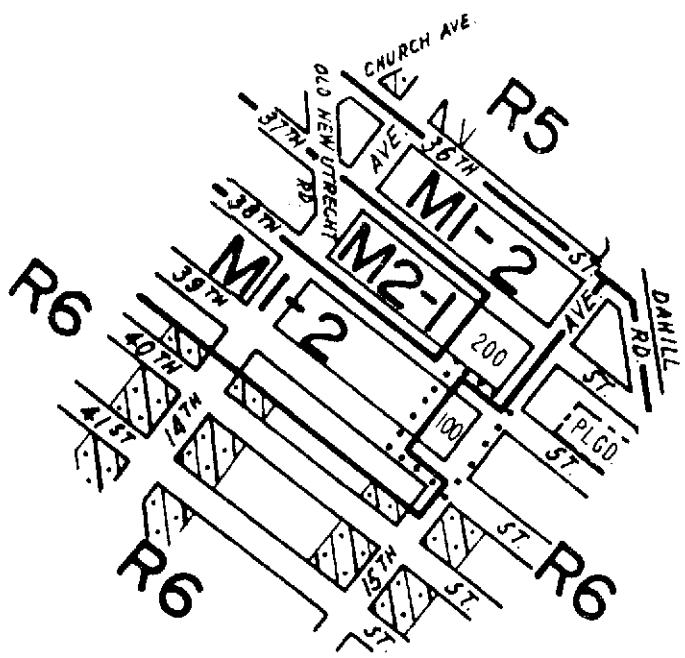

APPROVED BY BOARD OF ESTIMATE

CALENDAR # 22

DATE 5-28-81

A-1314

CITY PLANNING COMMISSION

CITY OF NEW YORK

DIAGRAM SHOWING PROPOSED ZONING CHANGE ON SECTIONAL MAP 22c

BOROUGH OF BROOKLYN

Certification Date:
New York, March 9, 1981

Director, Division of Zoning

SCALE IN FEET

600 300 0 600

Chief Engineer

NOTE:

——— indicates Zoning District boundary.

..... The area enclosed by the fine dotted line is proposed to be changed from an M1-2 District to an R6 District.

indicates a C1-3 District.

indicates a C2-3 District.

C. D. 6

C800719ZMK

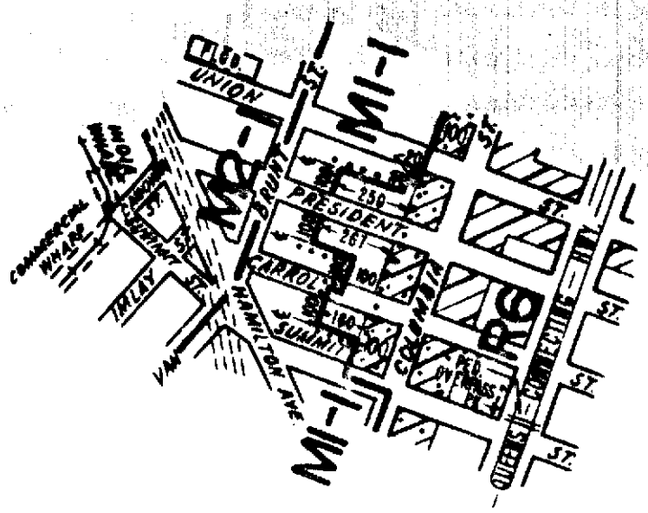

APPROVED BY BOARD OF ESTIMATE

CALENDAR # 23

DATE 1-29-81

A-1305

CITY PLANNING COMMISSION

CITY OF NEW YORK

DIAGRAM SHOWING PROPOSED ZONING CHANGE ON SECTIONAL MAP 16a

BOROUGH OF BROOKLYN

Certification Date

New York, September 2, 1980

, P.E.

Director, Division of Zoning

and

Acting Chief Engineer

SCALE IN FEET

600 300 0 600

NOTE:

indicates Zoning District boundary.

..... The area enclosed by the fine dotted line is proposed to be changed from an M1-1 District to an R6 District.

indicates a C1-3 District.

indicates a C2-3 District.

JLR

C. D. 13

C-801004 ZMK

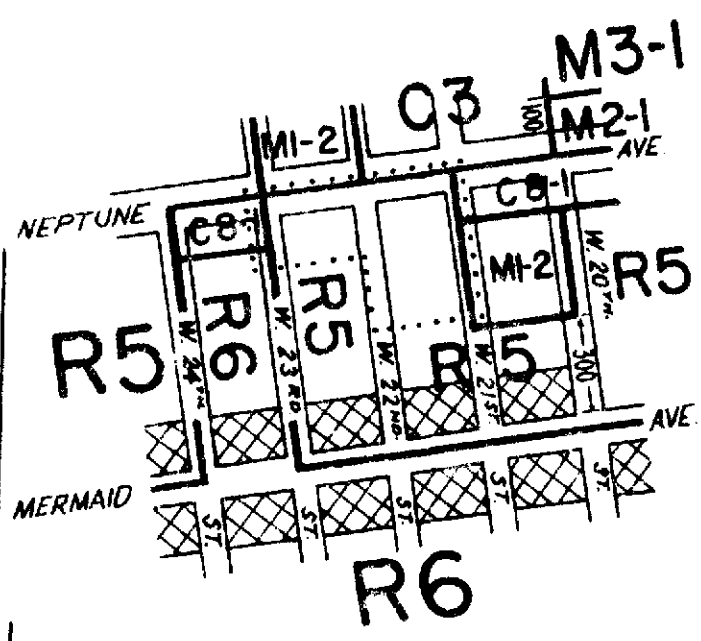

APPROVED BY BOARD OF ESTIMATE

CALENDAR # 47

DATE 6-11-81

4-1315

CITY PLANNING COMMISSION

CITY OF NEW YORK

DIAGRAM SHOWING PROPOSED ZONING CHANGE ON SECTIONAL MAP

28 d

BOROUGH OF

BROOKLYN

Certification Date

New York, Dec. 22, 1980

Director of Zoning

Chief, Engineer

SCALE IN FEET

600 300 0 600

NOTE:

indicates Zoning District boundary.

..... The area enclosed by the fine dotted line is proposed to be changed from an M1-2 District to an R5 District.

indicates a C1-2 District.

P.C.

C. D. 13 C801132ZMK

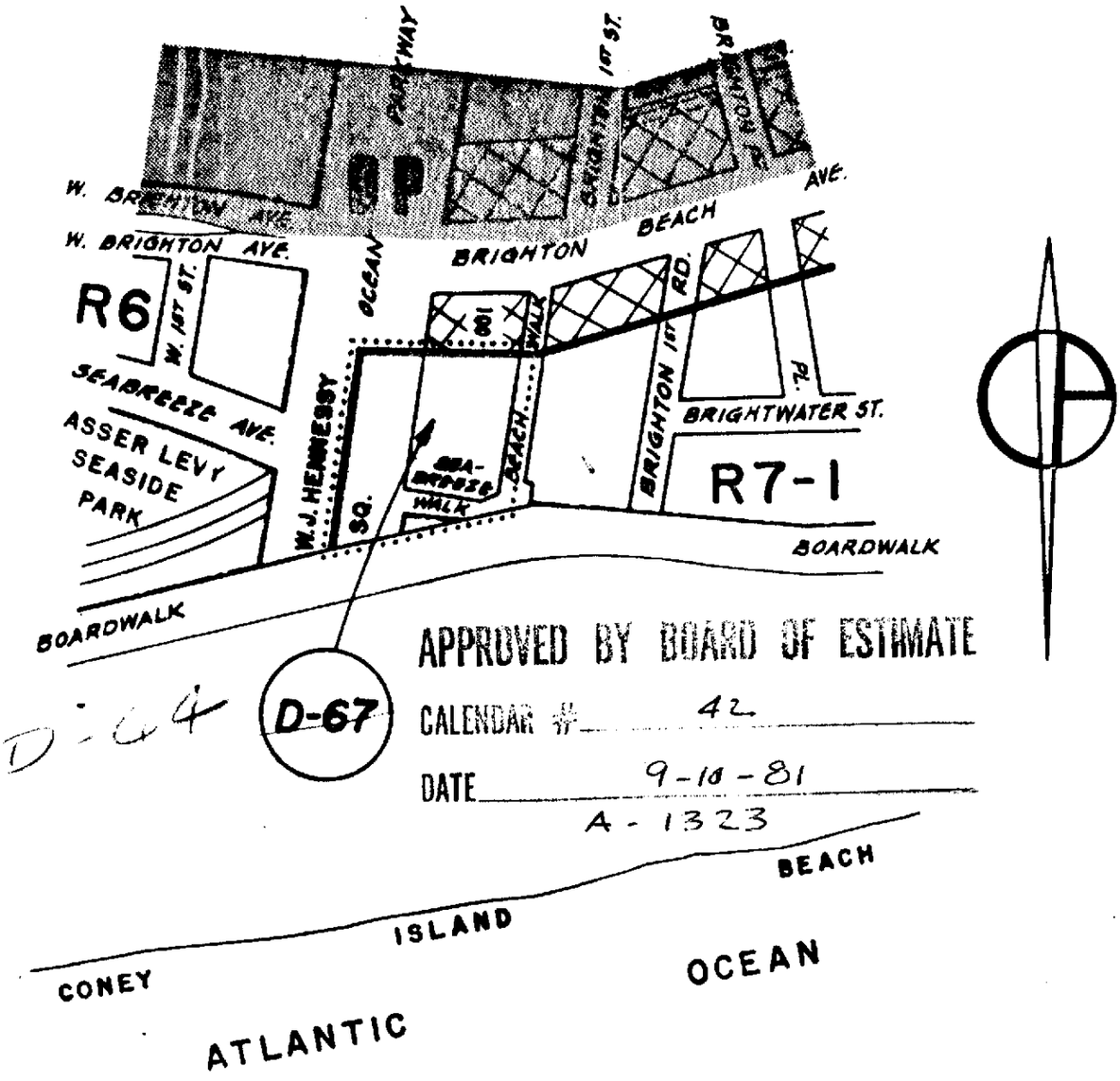

CITY PLANNING COMMISSION
CITY OF NEW YORK

DIAGRAM SHOWING PROPOSED ZONING CHANGE ON SECTIONAL MAP

28d

BOROUGH OF BROOKLYN

Certification Date:
New York, June 8, 1981

Director, Division of Zoning

Chief Engineer

SCALE IN FEET
300 150 0 300

NOTE:

——— indicates Zoning District boundary.

..... The area enclosed by the fine dotted line is proposed to be changed from an R6 District to an R7-1 District.

indicates a C1-2 District

OP indicates a Special Ocean Parkway District.

(D) indicates Restrictive Declaration, for details refer to R. D. sheet.

H.C.

C.D. 4

C810304ZMK

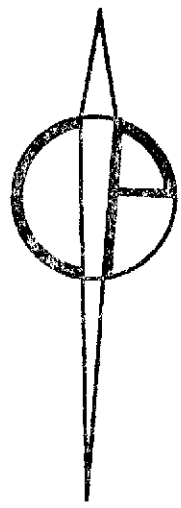

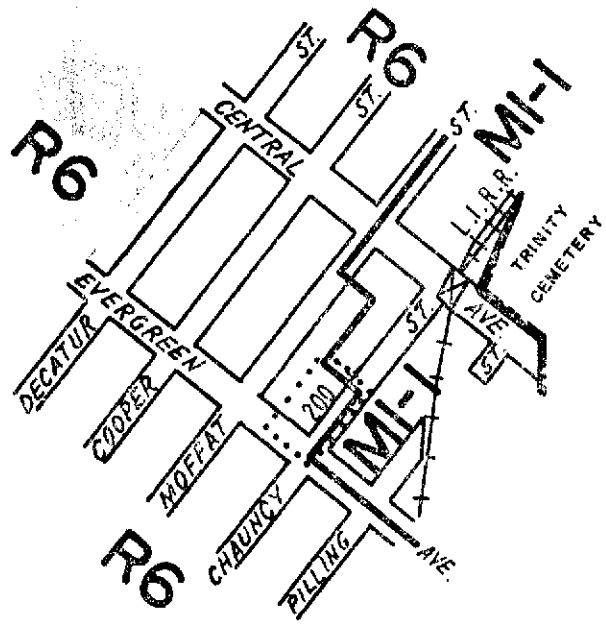

APPROVED BY BOARD OF ESTIMATE
CALENDAR # 25
DATE 9-24-81
A-1327

CITY PLANNING COMMISSION
CITY OF NEW YORK

DIAGRAM SHOWING PROPOSED ZONING CHANGE ON SECTIONAL MAP 17c

BOROUGH OF BROOKLYN

Certification Date:
New York, May 26, 1981

Anthony J. Patrizio, P.E.
Acting Director, Division of Zoning

Jarlis Spector PE
Chief Engineer

SCALE IN FEET
600 300 0 600

NOTE:

indicates Zoning District boundary.

..... The area enclosed by the fine dotted line is proposed to be changed from an M1-1 District to an R6 District.

JR AP

C.D.3

C810449ZMK

APPROVED BY BOARD OF ESTIMATE

CALENDAR #30

DATE 10-22-81

A-1329

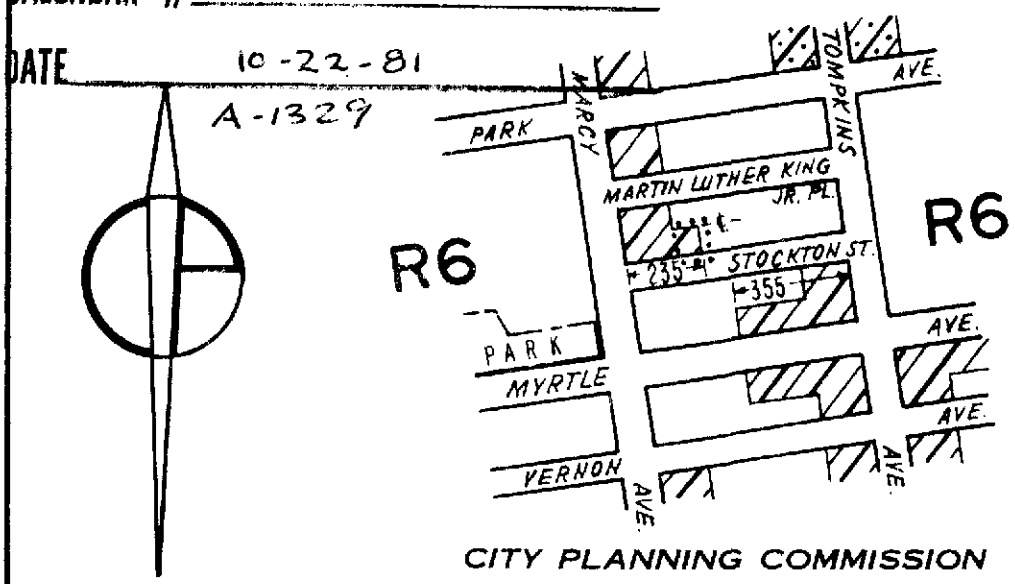

CITY PLANNING COMMISSION
CITY OF NEW YORK

DIAGRAM SHOWING PROPOSED ZONING CHANGE ON SECTIONAL MAP

13b

BOROUGH OF BROOKLYN

Certification Date:
New York, June 22, 1981

Director, Division of Zoning

and

Acting Chief Engineer

SCALE IN FEET
600 300 0 600

NOTE:

indicates Zoning District boundary.

..... The area enclosed by the fine dotted line is proposed to be changed by establishing a C1-3 District within an existing R6 District.

indicates a C1-3 District.

indicates a C2-3 District.

JWR

C. D. 6

C810498ZMK

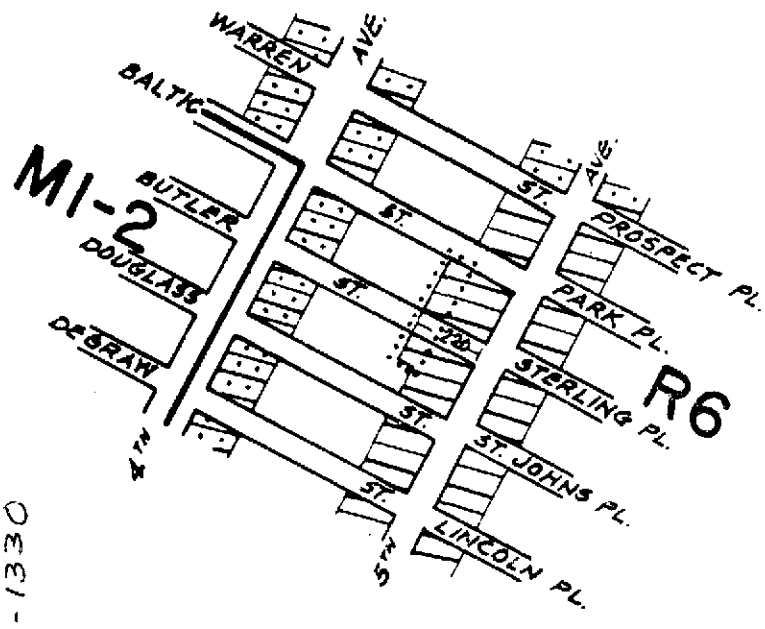

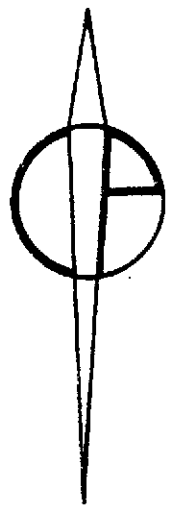

APPROVED BY BOARD OF ESTIMATE

CALENDAR # 22

DATE 12-3-81

A-1330

CITY PLANNING COMMISSION

CITY OF NEW YORK

DIAGRAM SHOWING PROPOSED ZONING CHANGE ON SECTIONAL MAP 16c

BOROUGH OF BROOKLYN

Certification Date:
New York, June 29, 1981

Director, Division of Zoning, P.E.

and

Chief Engineer

SCALE IN FEET

600 300 0 600

NOTE:

indicates Zoning District boundary.

..... The area enclosed by the fine dotted line is proposed to be changed by establishing a C1-3 District within an existing R6 District.

indicates a C1-3 District.

indicates a C2-3 District.

C. D. 1

C820003ZMK

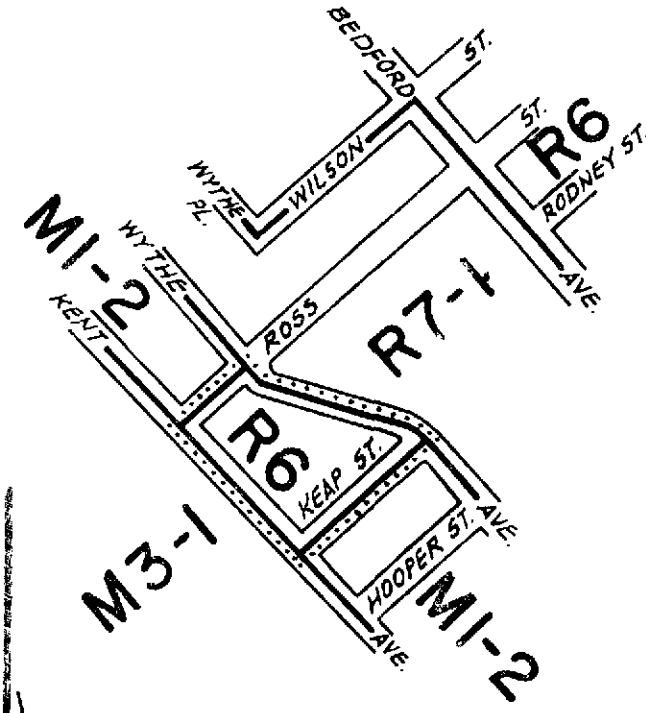

APPROVED BY BOARD OF ESTIMATE

CALENDAR # 13

DATE 1-28-82

A-1335

CITY PLANNING COMMISSION

CITY OF NEW YORK

DIAGRAM SHOWING PROPOSED ZONING CHANGE ON SECTIONAL MAP 12d

BOROUGH OF BROOKLYN

Certification Date:

New York, September 14, 1981

Director, Division of Zoning

Chief Engineer

SCALE IN FEET

600 300 0 600

NOTE:

indicates Zoning District boundary.

..... The area enclosed by the fine dotted line is proposed to be changed from an M1-2 District to an R6 District.

C.D. 5

C820741ZMK

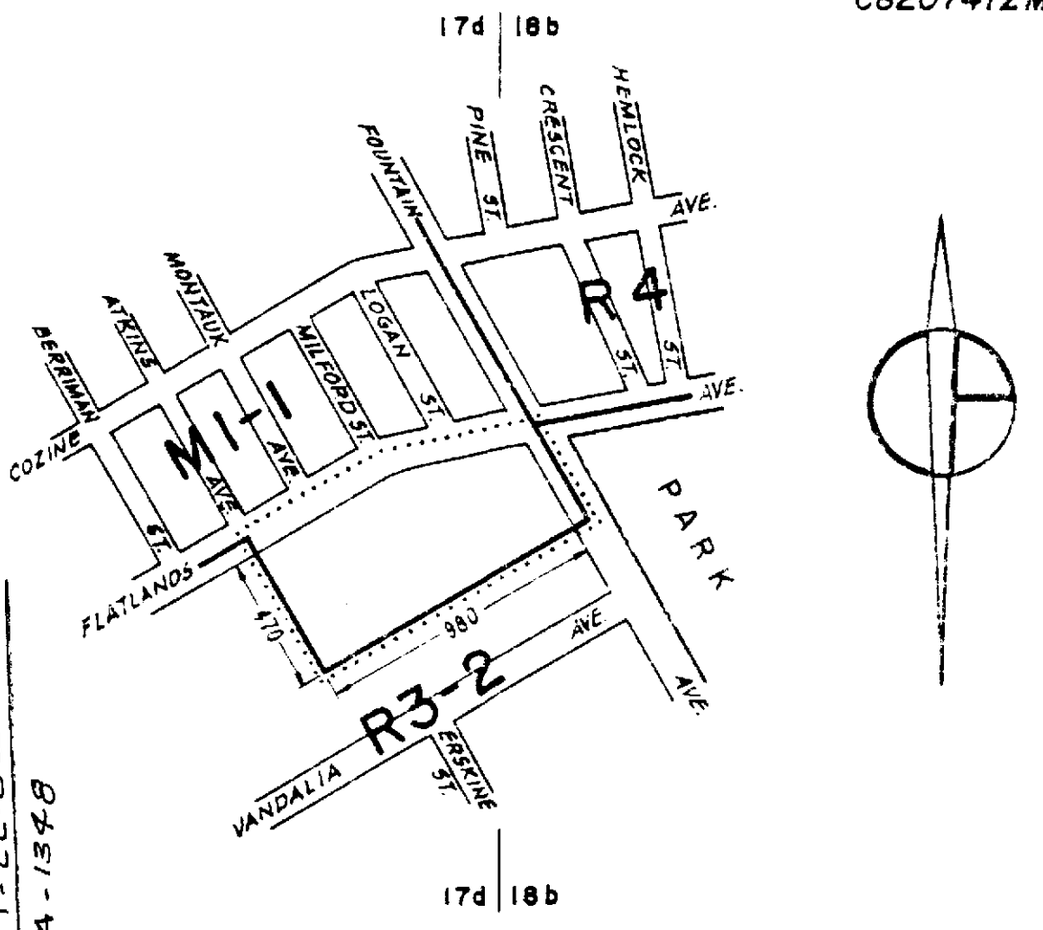

APPROVED BY BOARD OF ESTIMATE

CALENDAR # 23

DATE 7-22-82

A-13748

CITY PLANNING COMMISSION

CITY OF NEW YORK

DIAGRAM SHOWING PROPOSED ZONING CHANGE ON SECTIONAL MAPS

17d & 18b

BOROUGH OF

BROOKLYN

Certification Date:

New York, March 8, 1982

Director, Division of Zoning

Chief Engineer

SCALE IN FEET

600 300 0 600

NOTE:

indicates Zoning District boundary.

..... The area enclosed by the fine dotted line is proposed to be changed from an R3-2 District to an M1-1 District.

C.D. 16

801090 ZMK

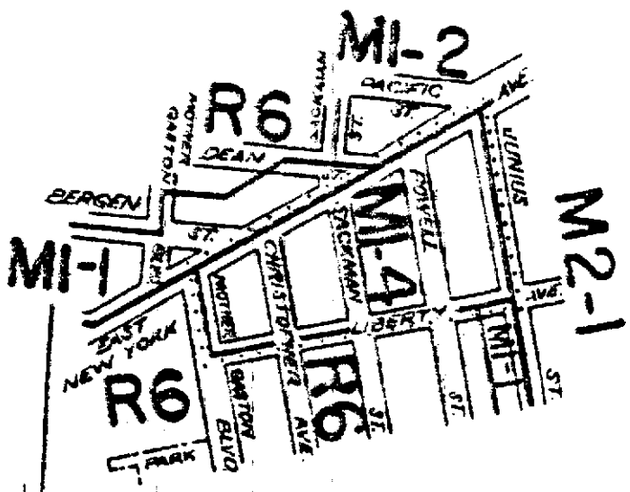

APPROVED BY BOARD OF ESTIMATE

CALENDAR # 34

DATE 8-19-82

A-1349

CITY PLANNING COMMISSION

CITY OF NEW YORK

DIAGRAM SHOWING PROPOSED ZONING CHANGE ON SECTIONAL MAP

17c

BOROUGH OF BROOKLYN

Certification Date

New York, May 3, 1982

Director, of Zoning

Chief, Engineer

SCALE IN FEET

600 300 0 600

NOTE:

——— indicates Zoning District boundary.

..... The area enclosed by the fine dotted line is proposed to be changed from an R6 District to an M1-4 District.

C.D. 6

C 830178 ZMK

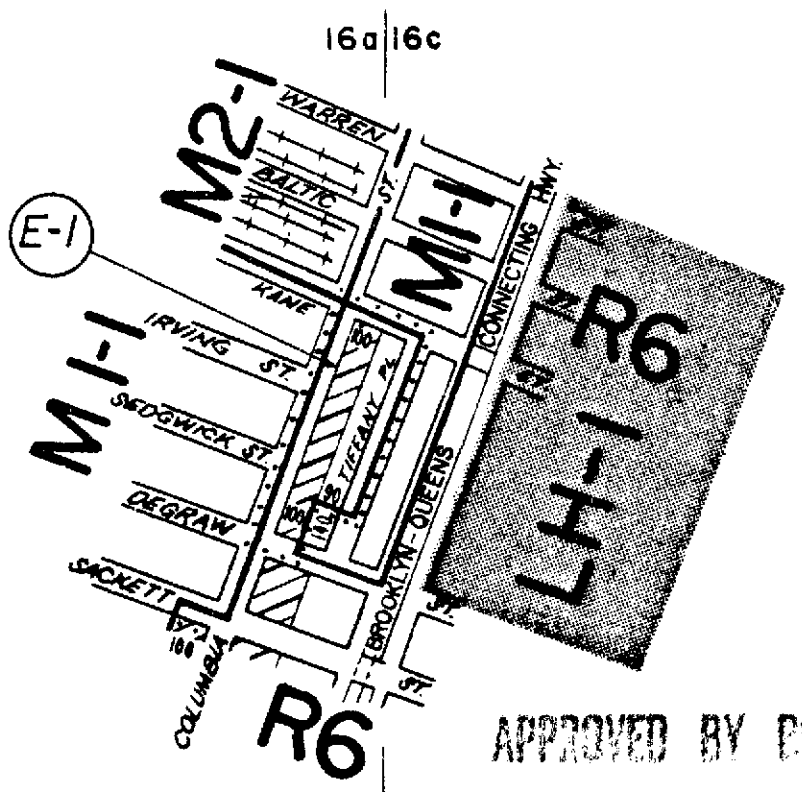

APPROVED BY BOARD OF ESTIMATE

CALENDAR No. 35

DATE 4-28-83

CITY PLANNING COMMISSION A-1364

CITY OF NEW YORK

DIAGRAM SHOWING PROPOSED ZONING CHANGE ON SECTIONAL MAPS 16a & 16c

BOROUGH OF BROOKLYN

Certification Date

New York, December 20, 1982

Director, of Technical Review

Chief, Engineer

SCALE IN FEET

300 300 0 300

NOTE:

indicates Zoning District boundary.

. . . . . The area enclosed by the fine dotted line is proposed to be changed from an M1-1 District to an R6 District within which a C1-3 District is proposed to be established.

LH-1 indicates a Special Limited Height District.

indicates a C1-3 District.

indicates a C2-3 District.

E-1 indicates a C.E.Q.R. Declaration.

C.D. 2

C 820872 ZMK

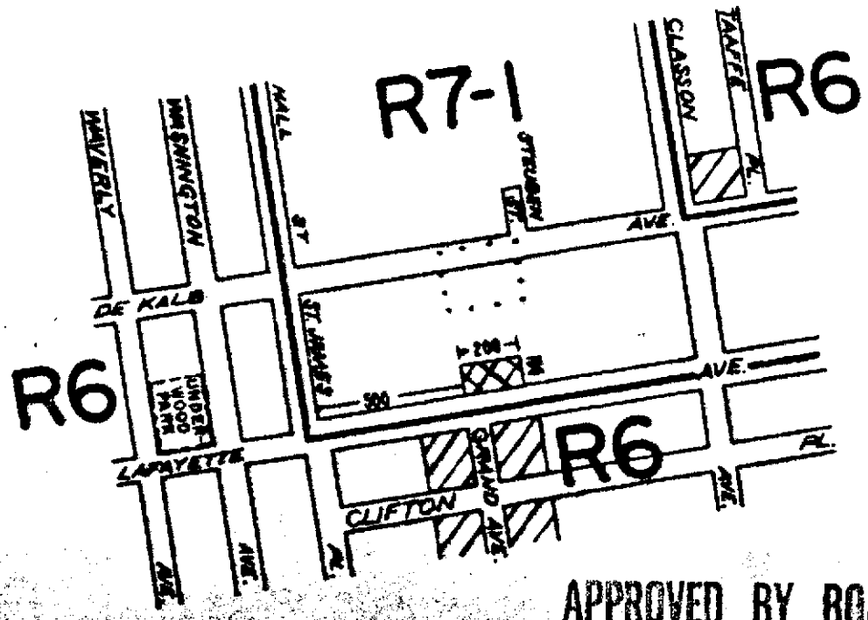

APPROVED BY BOARD OF ESTIMATE

CALENDAR # 34

DATE 7-21-83

A-1372

CITY PLANNING COMMISSION
CITY OF NEW YORK

DIAGRAM SHOWING PROPOSED ZONING CHANGE ON SECTIONAL MAP 16c

BOROUGH OF BROOKLYN

Certification Date
New York, March 14, 1983

Director of Technical Review

SCALE IN FEET

Chief, Engineer

NOTE:

indicates Zoning District boundary.

..... The area enclosed by the fine dotted line is proposed to be changed from an M1-1 District to an R7-1 District.

indicates a C1-3 District.

indicates a C1-4 District.

C.D. 12

C 830146 ZMK

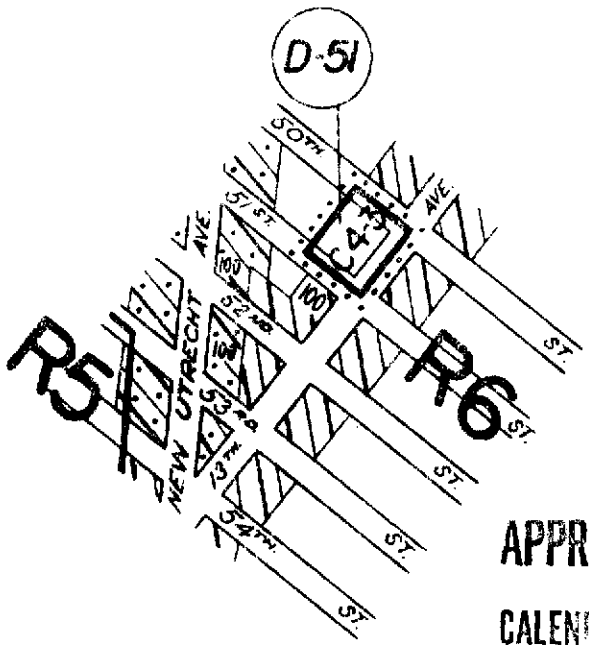

APPROVED BY BOARD OF ESTIMATE

CALENDAR #: 10

DATE: 9-15-83

A-1377

CITY PLANNING COMMISSION

CITY OF NEW YORK

DIAGRAM SHOWING PROPOSED ZONING CHANGE ON SECTIONAL MAP 22c

BOROUGH OF BROOKLYN

Certification Date

New York, March 14, 1983

Director, of Technical Review

Chief, Engineer

SCALE IN FEET

600 300 0 600

NOTE:

indicates Zoning District boundary.

..... The area enclosed by the fine dotted line is proposed to be changed from C1-3 and R6 Districts to a C4-3 District.

indicates a C1-3 District.

indicates a C2-3 District.

(D) Indicates a Restrictive Declaration Area.

C.D. 12 C830492ZMK

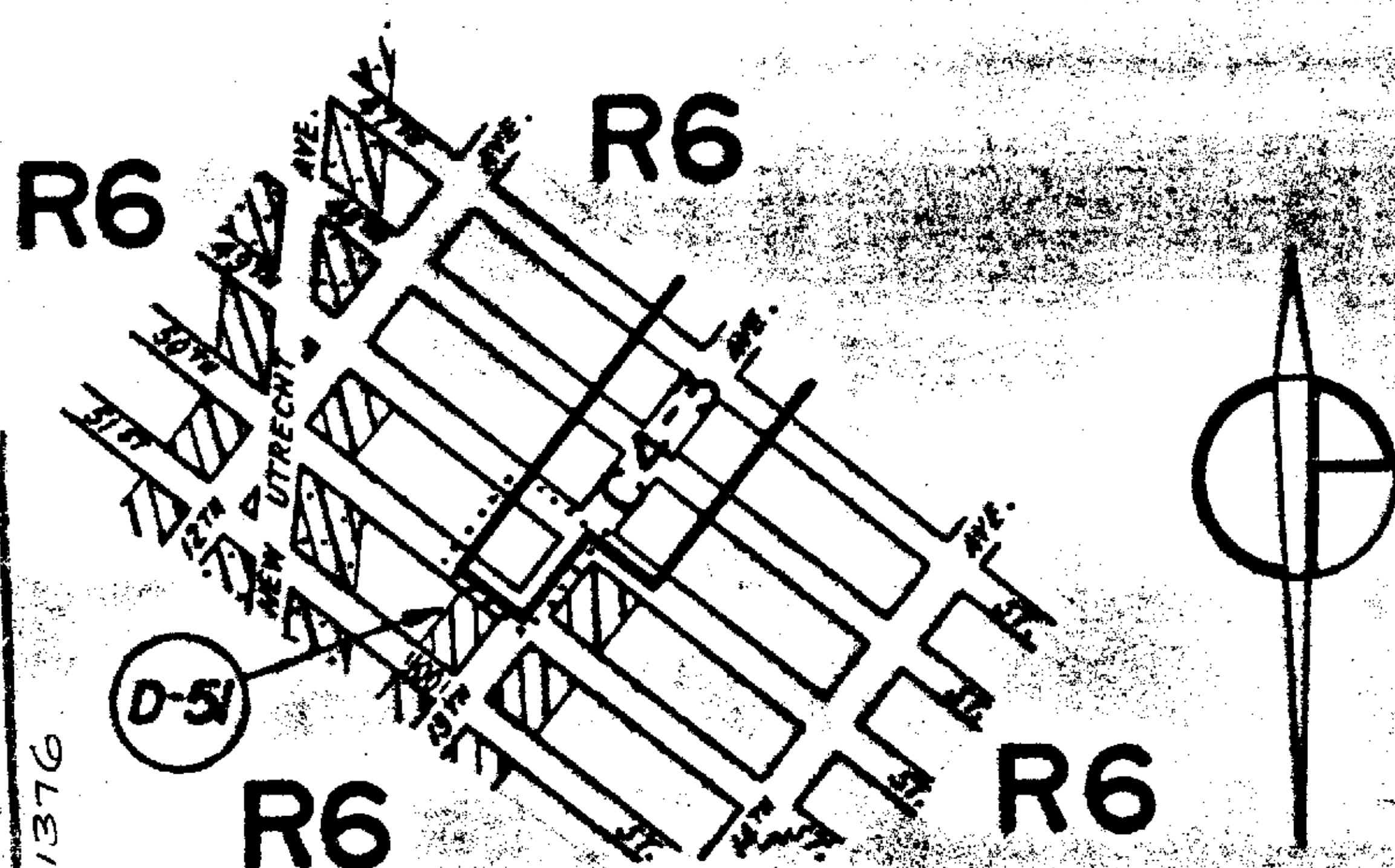

APPROVED BY BOARD OF ESTIMATE
CALENDAR # 9
DATE 9-15-83
A-1376

CITY PLANNING COMMISSION
CITY OF NEW YORK

DIAGRAM SHOWING PROPOSED ZONING CHANGE ON SECTIONAL MAP 22c

BOROUGH OF BROOKLYN

Certification Date:
New York, March 14, 1983

Secretary

Director of Technical Review

SCALE IN FEET

Chief Engineer

NOTE:

indicates Zoning District boundary.

The area enclosed by the fine dotted line is proposed to be changed from a C1-3 and R6 Districts to a C4-3 District.

indicates a C1-3 District.

indicates a C2-3 District.

(D) indicates a Restrictive Declaration Area.

JMK

C. D. 14

C830592ZMX

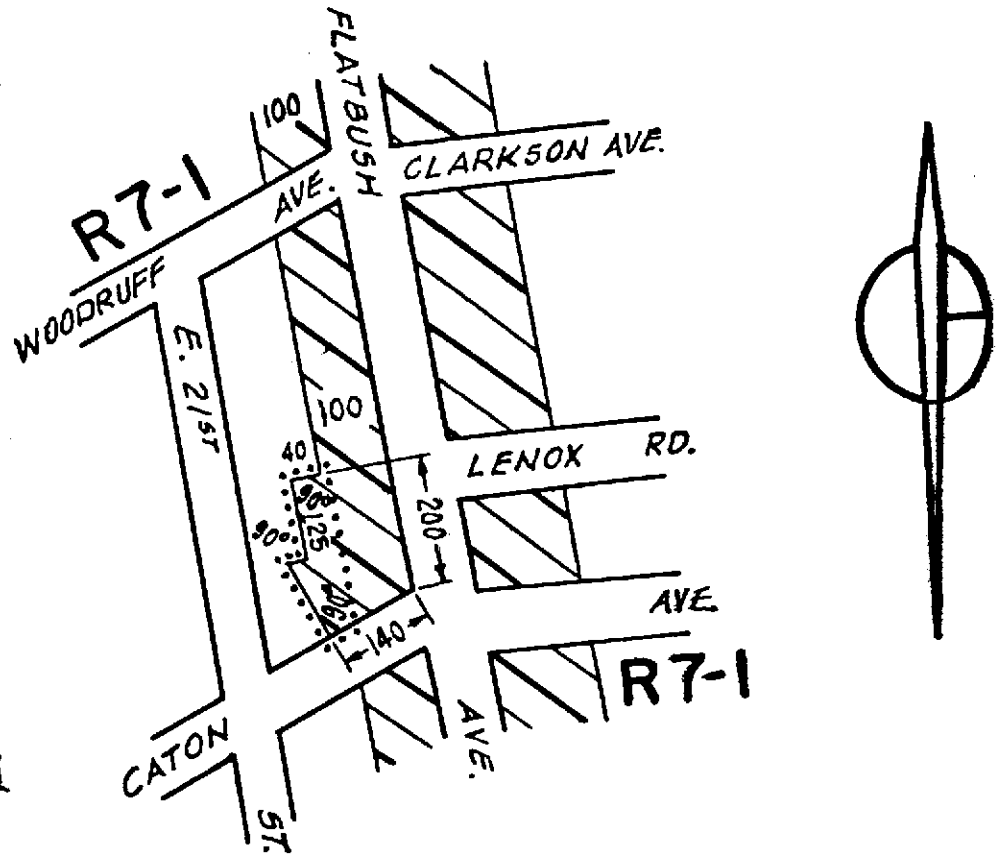

APPROVED BY BOARD OF ESTIMATE

CALENDAR # 45

DATE 8-18-83

A-1374

CITY PLANNING COMMISSION

CITY OF NEW YORK

DIAGRAM SHOWING PROPOSED ZONING CHANGE ON SECTIONAL MAP

16d

BOROUGH OF BROOKLYN

Certification Date:

New York, March 24, 1983

Director of Technical Services

Chief Engineer

SCALE IN FEET

300 150 0 300

NOTE:

indicates Zoning District boundary.

..... The area enclosed by the fine dotted line is proposed to be changed by establishing a C1-3 District within an existing R7-1 District.

indicates a C1-3 District.

APPROVED BY BOARD OF ESTIMATE

CALENDAR # 17

DATE 12-15-83

A-1388

C.D. 2

C830873ZMK

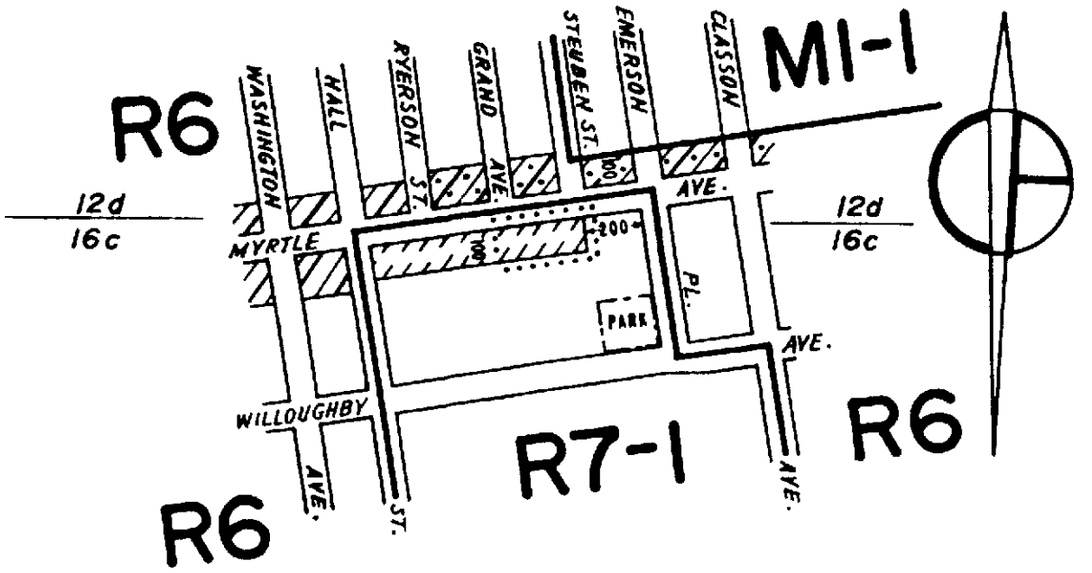

CITY PLANNING COMMISSION

CITY OF NEW YORK

DIAGRAM SHOWING PROPOSED ZONING CHANGE ON SECTIONAL MAPS

12d & 16c

BOROUGH OF BROOKLYN

Certification Date:

New York, August 15, 1983

Director of Technical Review

Chief Engineer

SCALE IN FEET

600 300 0 600

NOTE:

indicates Zoning District boundary.

..... The area enclosed by the fine dotted line is proposed to be changed by extending an existing C1-5 District within an existing R7-1 District.

indicates a C1-3 District.

indicates a C1-5 District.

indicates a C2-3 District.

JLR

APPROVED BY BOARD OF ESTIMATE

CALENDAR # 12

DATE 12-15-83

A - 1387

C.D. 7

C830094ZMK

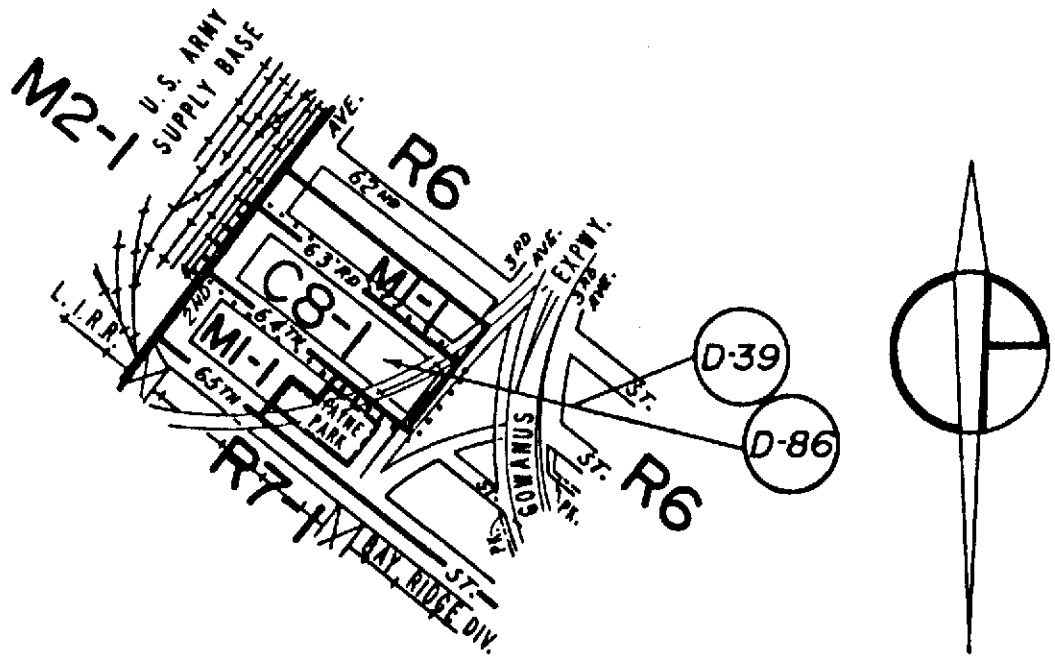

CITY PLANNING COMMISSION

CITY OF NEW YORK

DIAGRAM SHOWING PROPOSED ZONING CHANGE ON SECTIONAL MAP 22a

BOROUGH OF BROOKLYN

Certification Date:
New York, June 20, 1983
Modified: October 24, 1983

Director of Technical Review

Julius Spector P.E.
Chief Engineer

SCALE IN FEET

600 300 0 600

NOTE:

indicates Zoning District boundary.

..... The area enclosed by the fine dotted line is proposed to be changed from an R6 District to an C8-1 District.

(D) indicates a Restrictive Declaration Area.

JLR

APPROVED BY BOARD OF ESTIMATE

CALENDAR # 161 CHANGE IN RESTRICTIVE DECLARATION ONLY,

DATE 4-14-88

C.D. 1

C 840125 ZMK

APPROVED BY BOARD OF ESTIMATE

CALENDAR # 53

DATE 5-24-84

A-1400

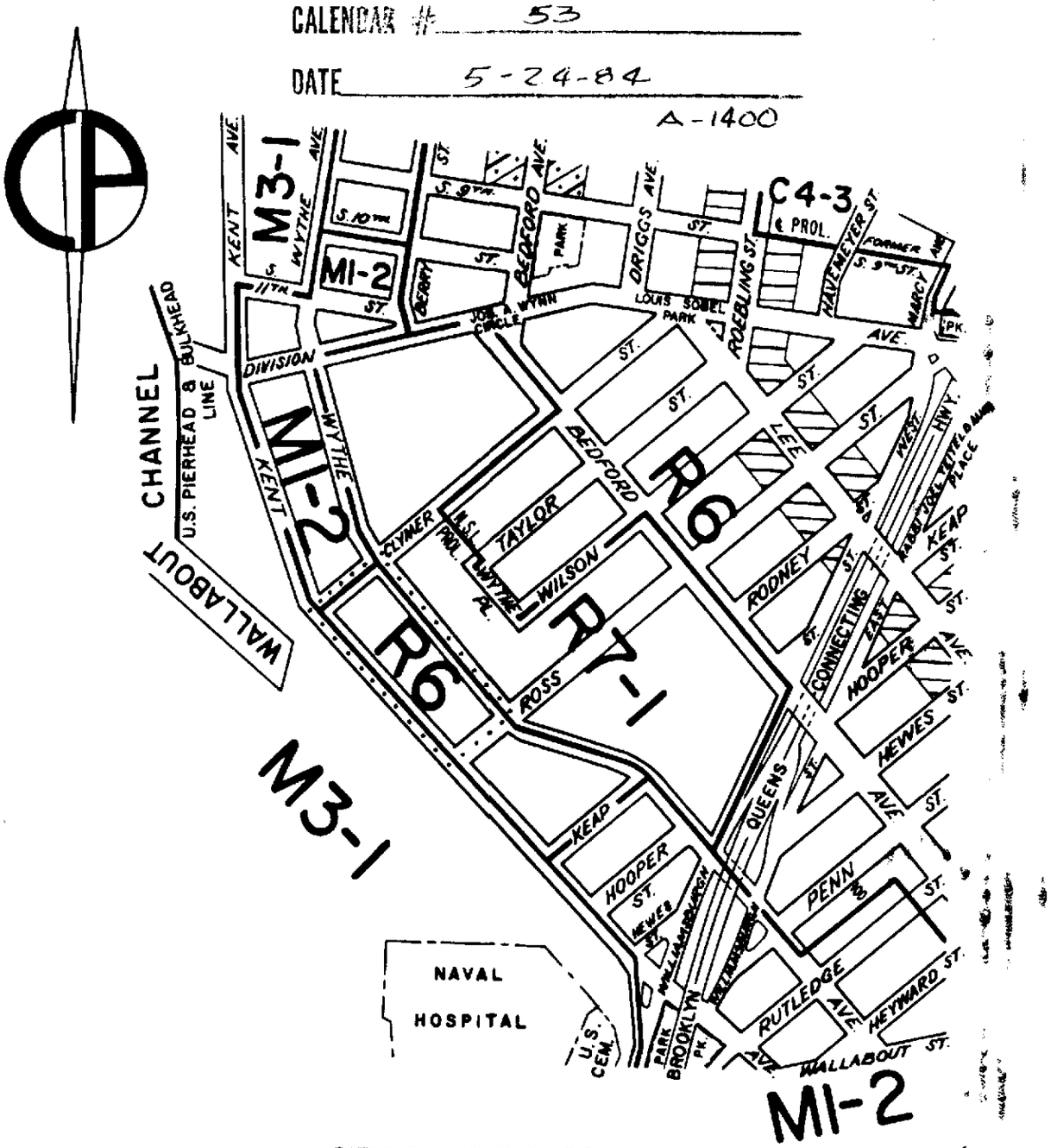

CITY PLANNING COMMISSION

CITY OF NEW YORK

DIAGRAM SHOWING PROPOSED ZONING CHANGE ON SECTIONAL MAP

12d

BOROUGH OF BROOKLYN

NOTE:

indicates Zoning District boundary.

..... The area enclosed by the fine dotted line is proposed to be changed from an MI-2 District to an R6 District.

indicates a C1-3 District.

indicates a C2-3 District.

New York,

Certification Date

February 6, 1984

Director of Technical Review

Chief Engineer

SCALE IN FEET

600 300 0 600

richard campanelli

C.D. 1

C840131 ZMK

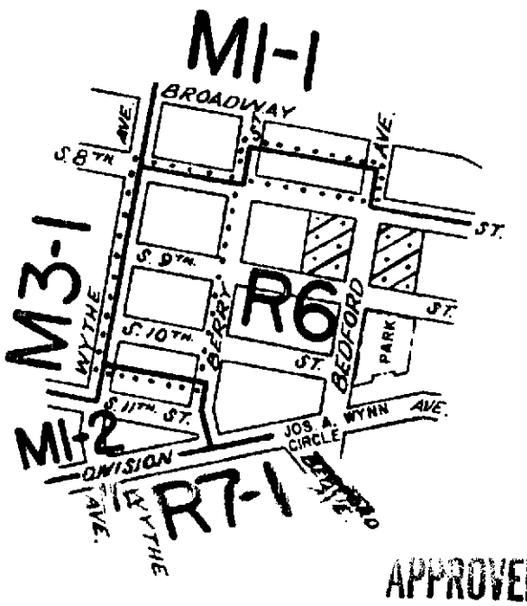

APPROVED BY BOARD OF ESTIMATE

CALENDAR # 52

DATE 5-24-84

A-1399

CITY PLANNING COMMISSION

CITY OF NEW YORK

DIAGRAM SHOWING PROPOSED ZONING CHANGE ON SECTIONAL MAP 12d

BOROUGH OF BROOKLYN

Certification Date

New York, February 6, 1984

Director of Technical Review

Chief Engineer

SCALE IN FEET

600 300 0 600

NOTE:

indicates Zoning District boundary.

..... The area enclosed by the fine dotted line is proposed to be changed from an M1-1 and M1-2 Districts to an R6 District.

indicates a C2-3 District.

richard campanelli

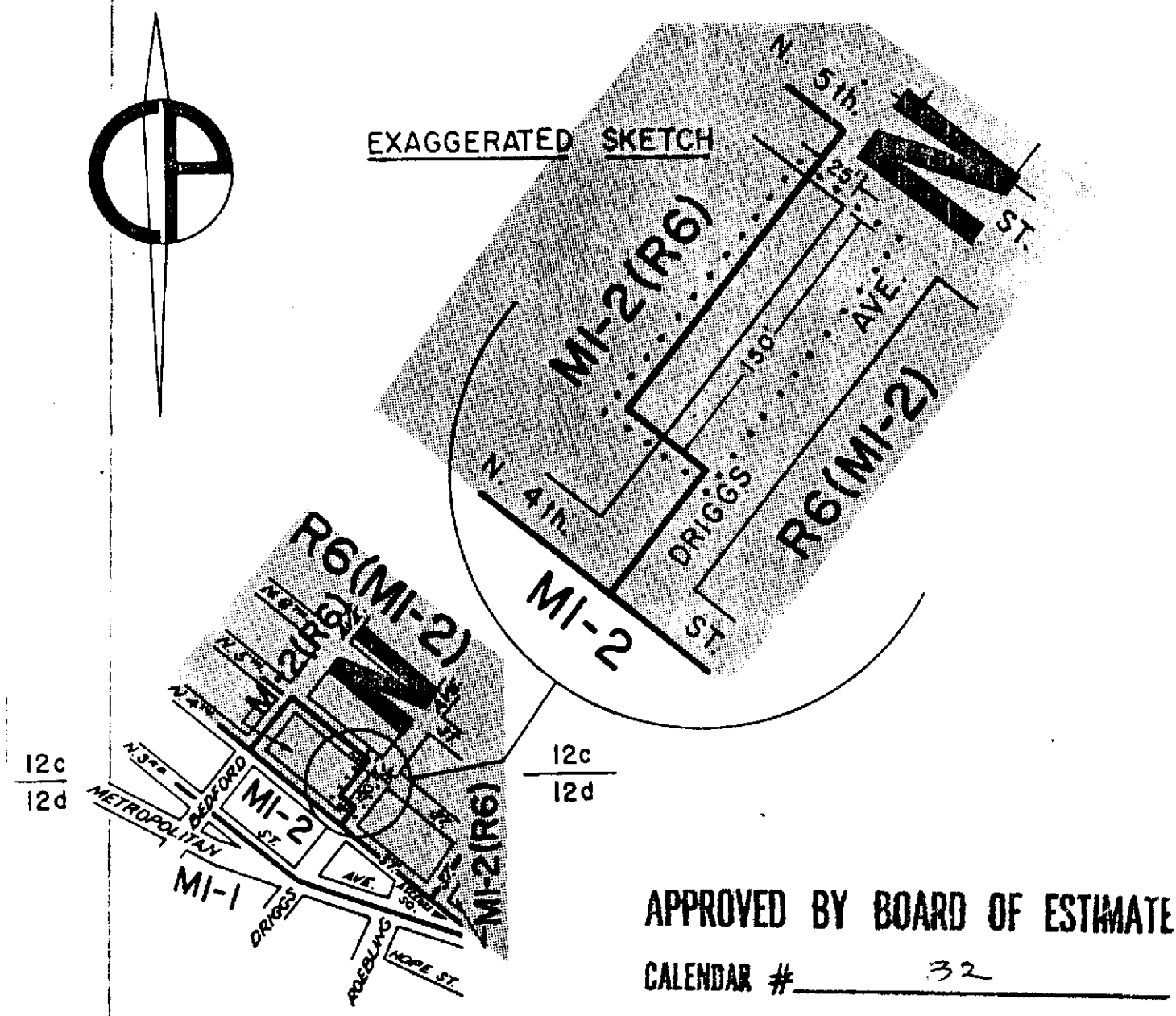

APPROVED BY BOARD OF ESTIMATE

CALENDAR # 32

DATE 9-13-84

A-1407

CITY PLANNING COMMISSION
CITY OF NEW YORK

DIAGRAM SHOWING PROPOSED
ZONING CHANGE
ON SECTIONAL MAPS
12c & 12d
BOROUGH OF
BROOKLYN

New York, Certification Date
April 30, 1984

Director of Technical Review

Chief Engineer

SCALE IN FEET

NOTE:

indicates Zoning District boundary.

..... The area enclosed by the fine dotted line is proposed to be changed from an M1-2(R6) District to an R6(M1-2) District within a Special Northside Mixed Use District.

N indicates a Special Northside Mixed Use District.

C.D. 15

APPROVED BY BOARD OF ESTIMATE

C840631ZMK

CALENDAR # 31

DATE 12-6-84

A-1413

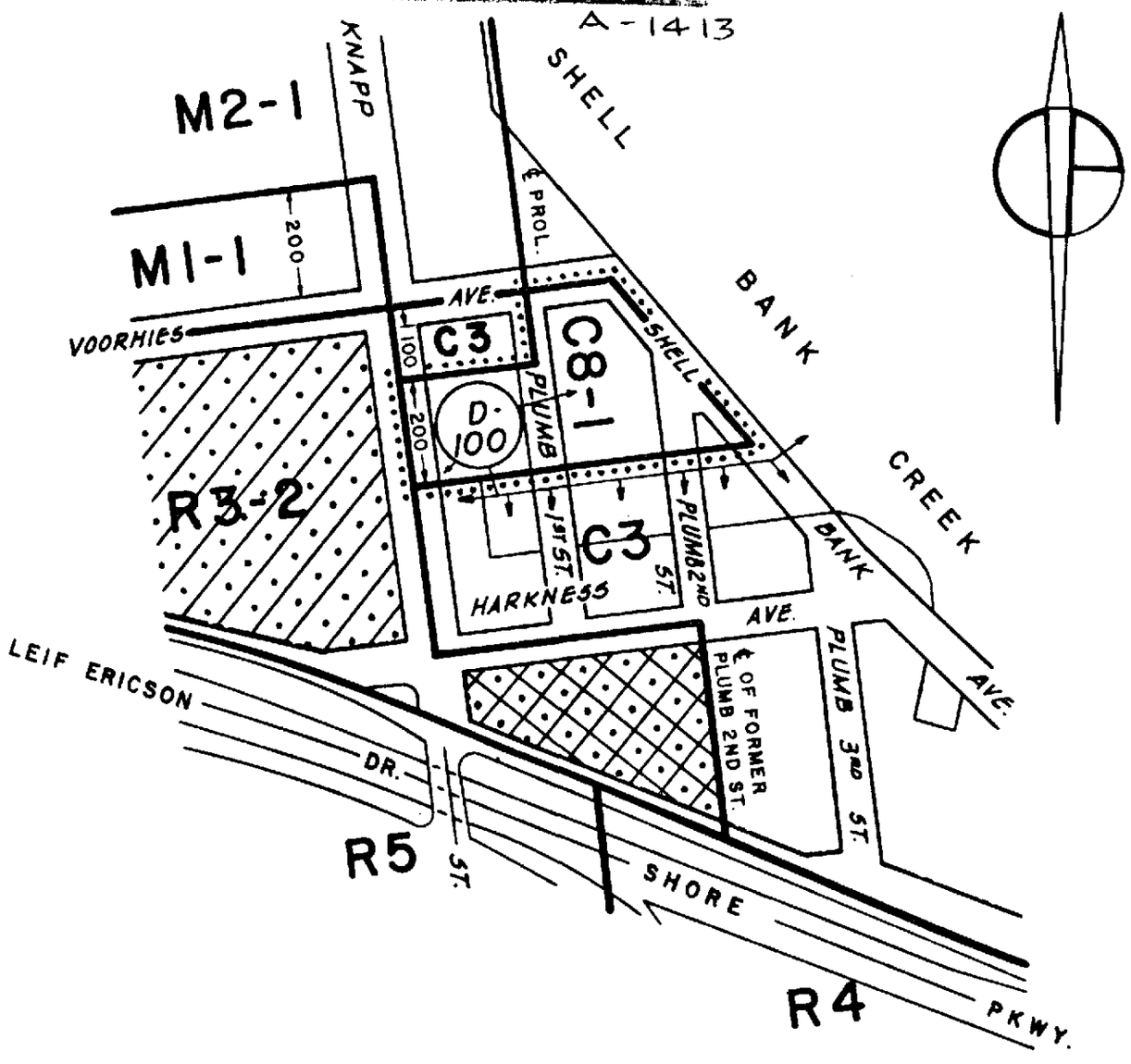

CITY PLANNING COMMISSION
CITY OF NEW YORK

DIAGRAM SHOWING PROPOSED ZONING CHANGE ON SECTIONAL MAP 29a

BOROUGH OF BROOKLYN

New York, Certification Date
September 17, 1984

Director of Technical Review

Chief Engineer

SCALE IN FEET

300 150 0 300

NOTE:

indicates Zoning District boundary.

The area enclosed by the fine dotted line is proposed to be changed from a C3 District to a C8-1 District.

indicates a C2-1 District.

indicates a C2-2 District.

Drawn By:

C.D. 1

C840665ZMK

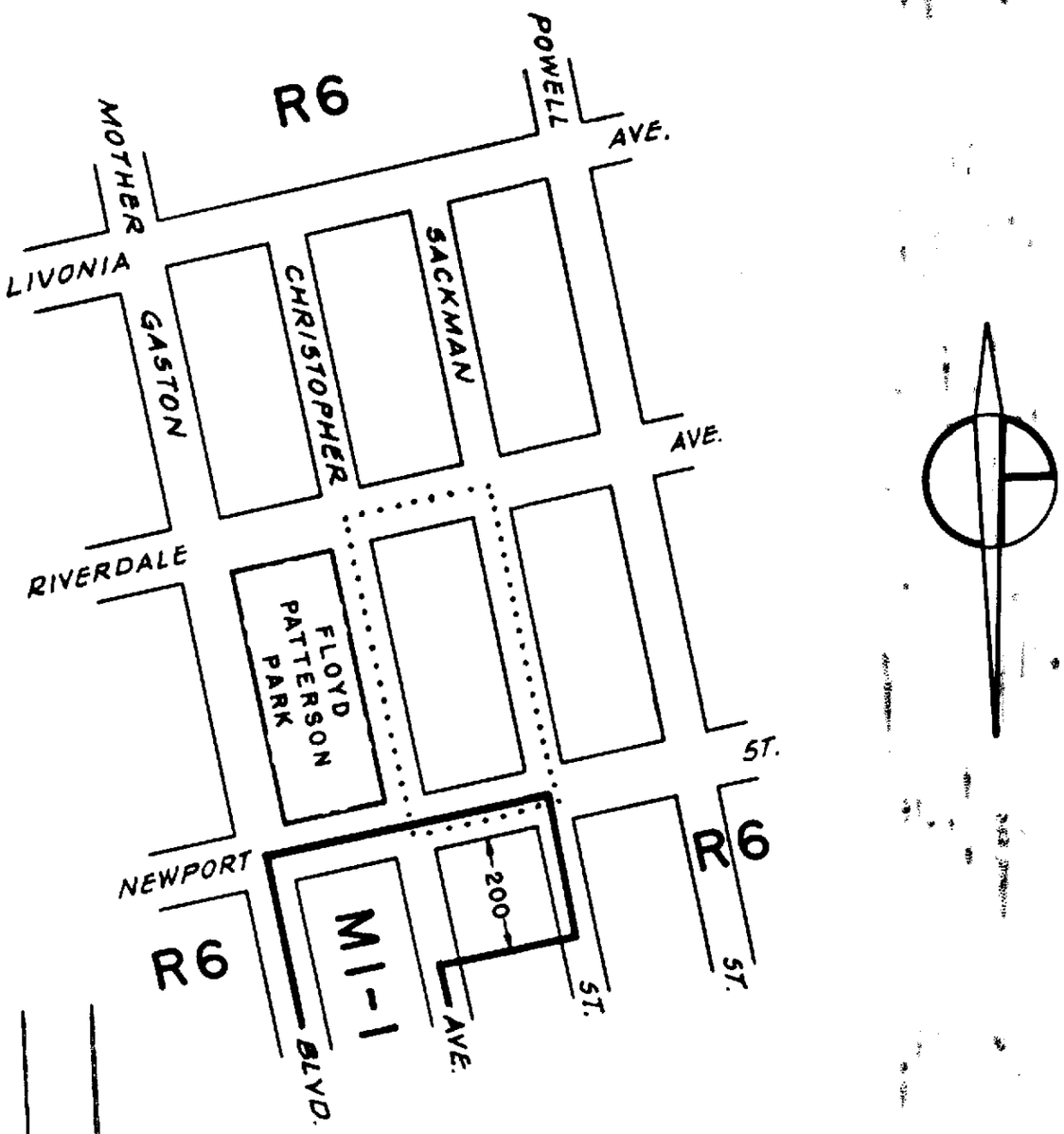

APPROVED BY BOARD OF ESTIMATE

CALENDAR # 133

DATE 5-24-84

A-1401

CITY PLANNING COMMISSION
CITY OF NEW YORK

DIAGRAM SHOWING PROPOSED ZONING CHANGE ON SECTIONAL MAP 17d

BOROUGH OF BROOKLYN

New York, Certification Date
March 1, 1984

S Voyages
Director of Technical Review

Julius Spector P.E.
Chief Engineer

SCALE IN FEET
200 100 0 200

NOTE:
indicates Zoning District boundary.
..... The area enclosed by the fine dotted line is proposed to be changed by establishing an R6 District on the site of a former Park.

Drawn By: MC

C.D. 16

C 841021 ZMK

APPROVED BY BOARD OF ESTIMATE

CALENDAR # 29

DATE 12-6-84

A-1412

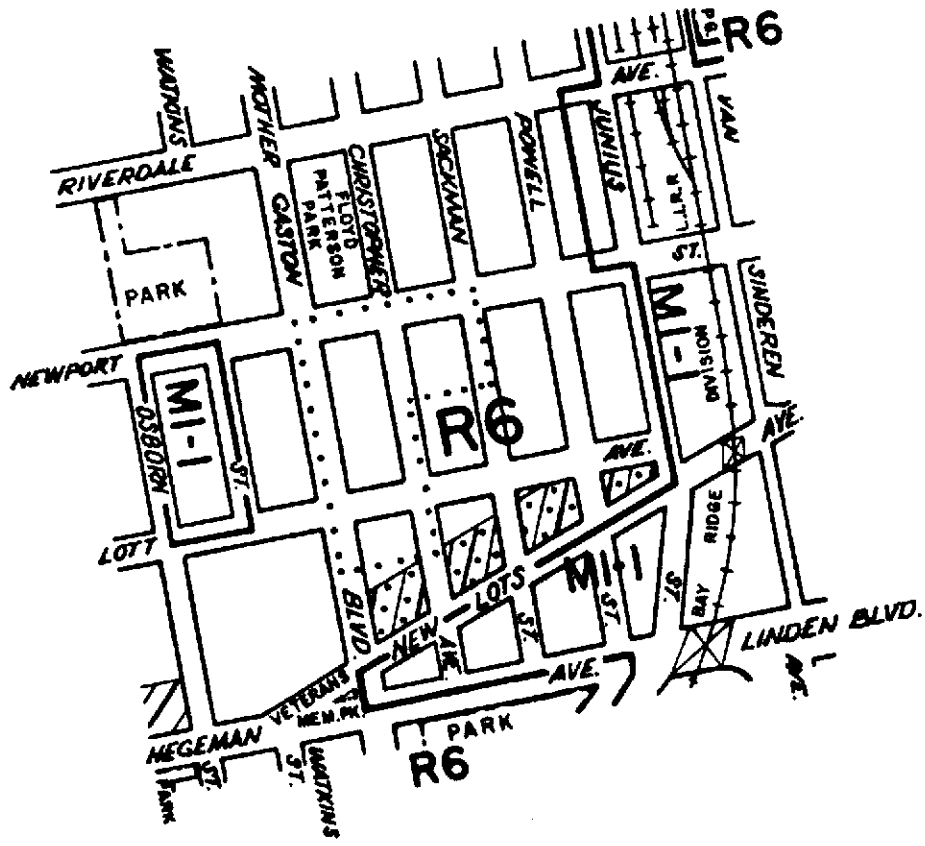

CITY PLANNING COMMISSION
CITY OF NEW YORK

DIAGRAM SHOWING PROPOSED
ZONING CHANGE
ON SECTIONAL MAP
17d

BOROUGH OF
BROOKLYN

New York, Certification Date
July 23, 1984

Sotirios Vagias
Director of Technical Review

Julius Spiegel P.E.
Chief Engineer

SCALE IN FEET

NOTE:

indicates Zoning District boundary.

..... The area enclosed by the fine dotted line is proposed to be changed from an M1-1 District to an R6 District.

indicates a C1-3 District.

indicates a C2-3 District.

C.D. 8

C841101ZMK

APPROVED BY BOARD OF ESTIMATE

CALENDAR # 31

DATE 8-15-85

A-1424

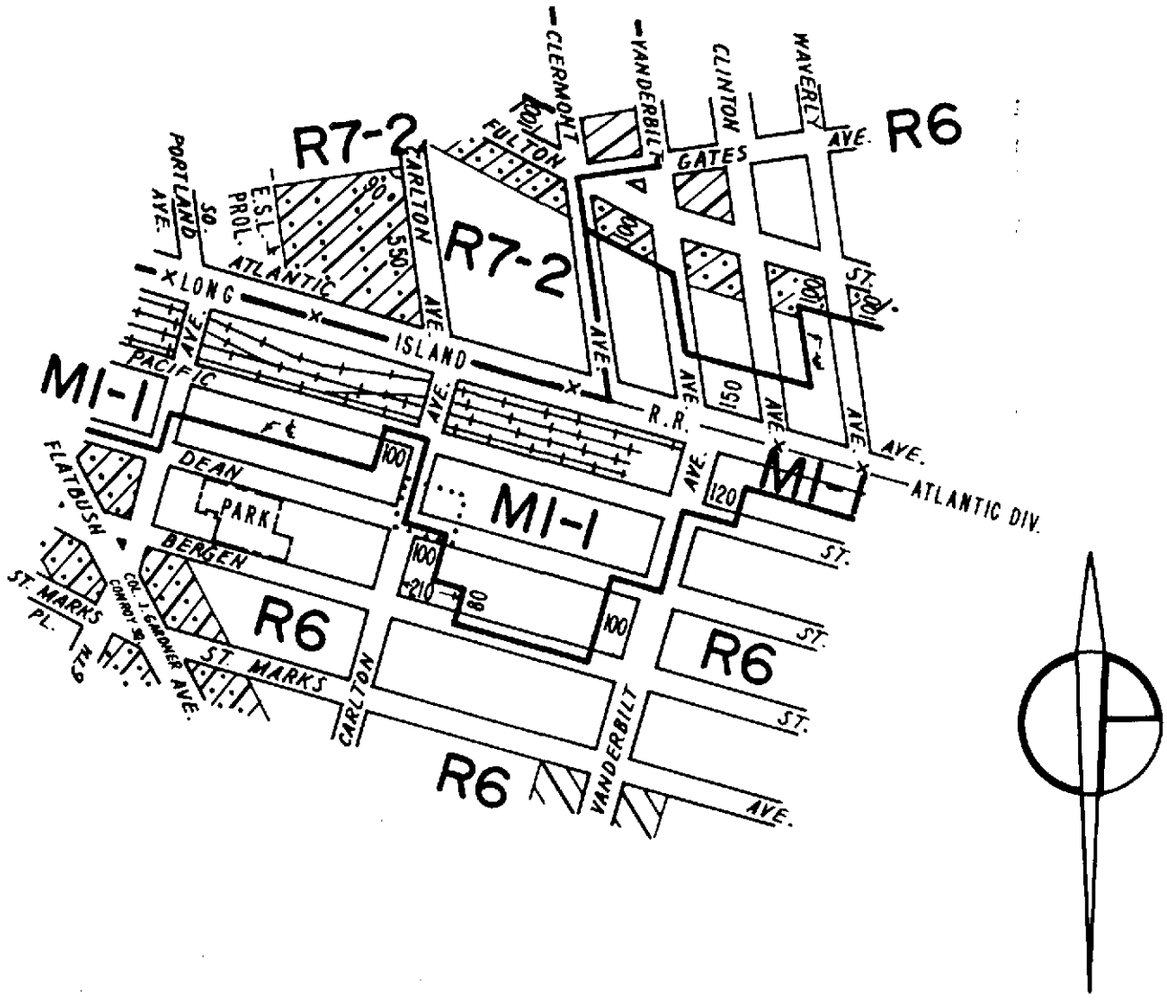

CITY PLANNING COMMISSION
CITY OF NEW YORK

DIAGRAM SHOWING PROPOSED
ZONING CHANGE
ON SECTIONAL MAP
16c
BOROUGH OF
BROOKLYN

New York, Certification Date
March 4,1985

Director of Technical Review

Chief Engineer

SCALE IN FEET

600 300 0 600

NOTE:

indicates Zoning District boundary.

..... The area enclosed by the fine dotted line is proposed to be changed from R6 District to an M1-1 District.

indicates a C1-3 District.

indicates a C2-3 District.

Drawn By: joe lo russo

C 850372 ZMK

0. 7

APPROVED BY BOARD OF ESTIMATE

CALENDAR # 40

DATE 8-15-85

A-1426

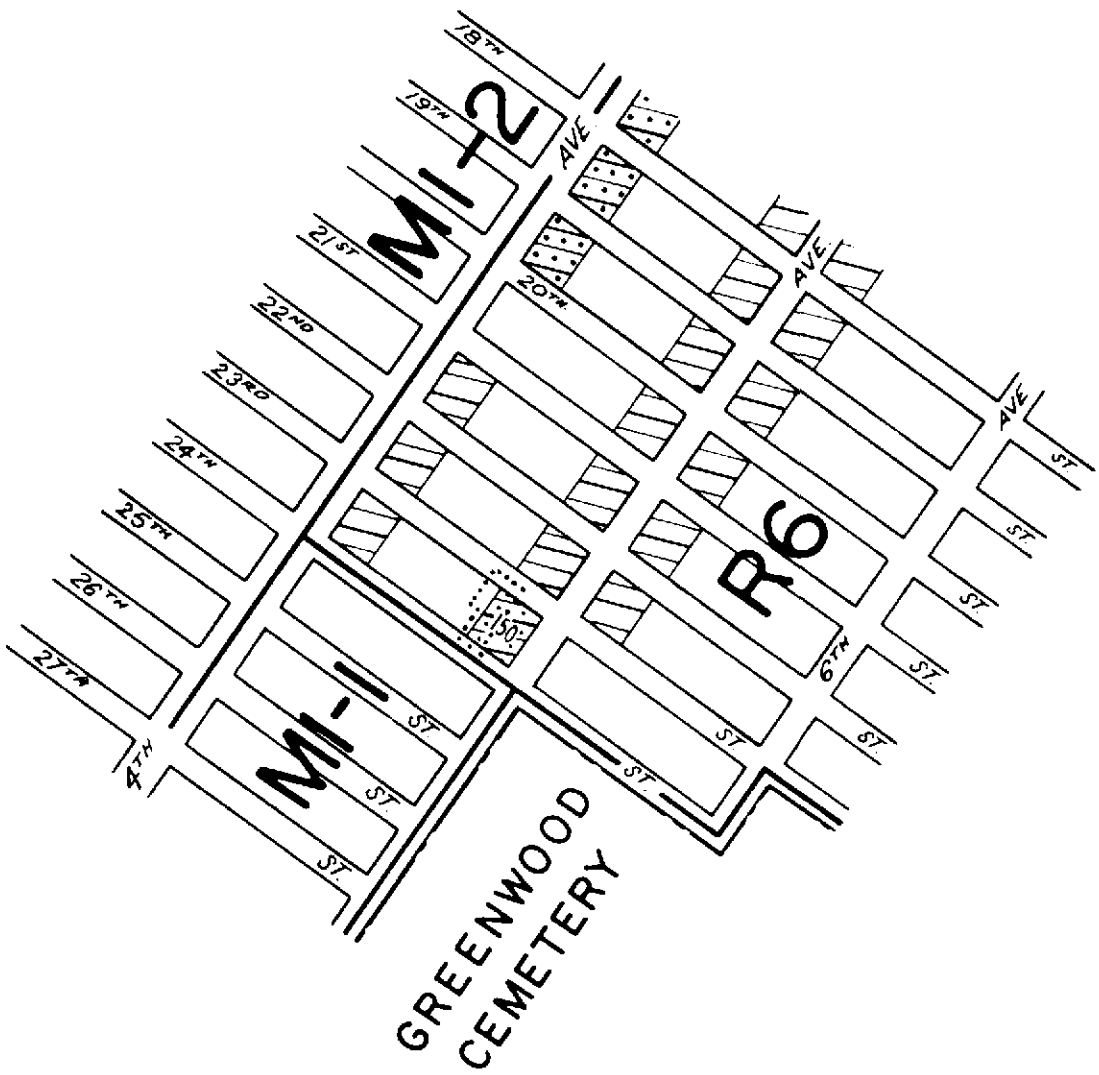

CITY PLANNING COMMISSION
CITY OF NEW YORK

DIAGRAM SHOWING PROPOSED ZONING CHANGE ON SECTIONAL MAP 16d

BOROUGH OF BROOKLYN

Director of Technical Review

Chief Engineer

New York, Certification Date
April 1, 1985

SCALE IN FEET

600 300 0 600

NOTE:

indicates Zoning District boundary.

The area enclosed by the fine dotted line is proposed to be changed by establishing an R6 District and extending a C2-3 District within the proposed R6 District.

indicates a C1-3 District.

indicates a C2-3 District.

richard campanelli

C.D. 2-BROOKLYN*

C850572ZMK

APPROVED BY BOARD OF ESTIMATE

CALENDAR # 34

DATE 8-15-85

A-1425

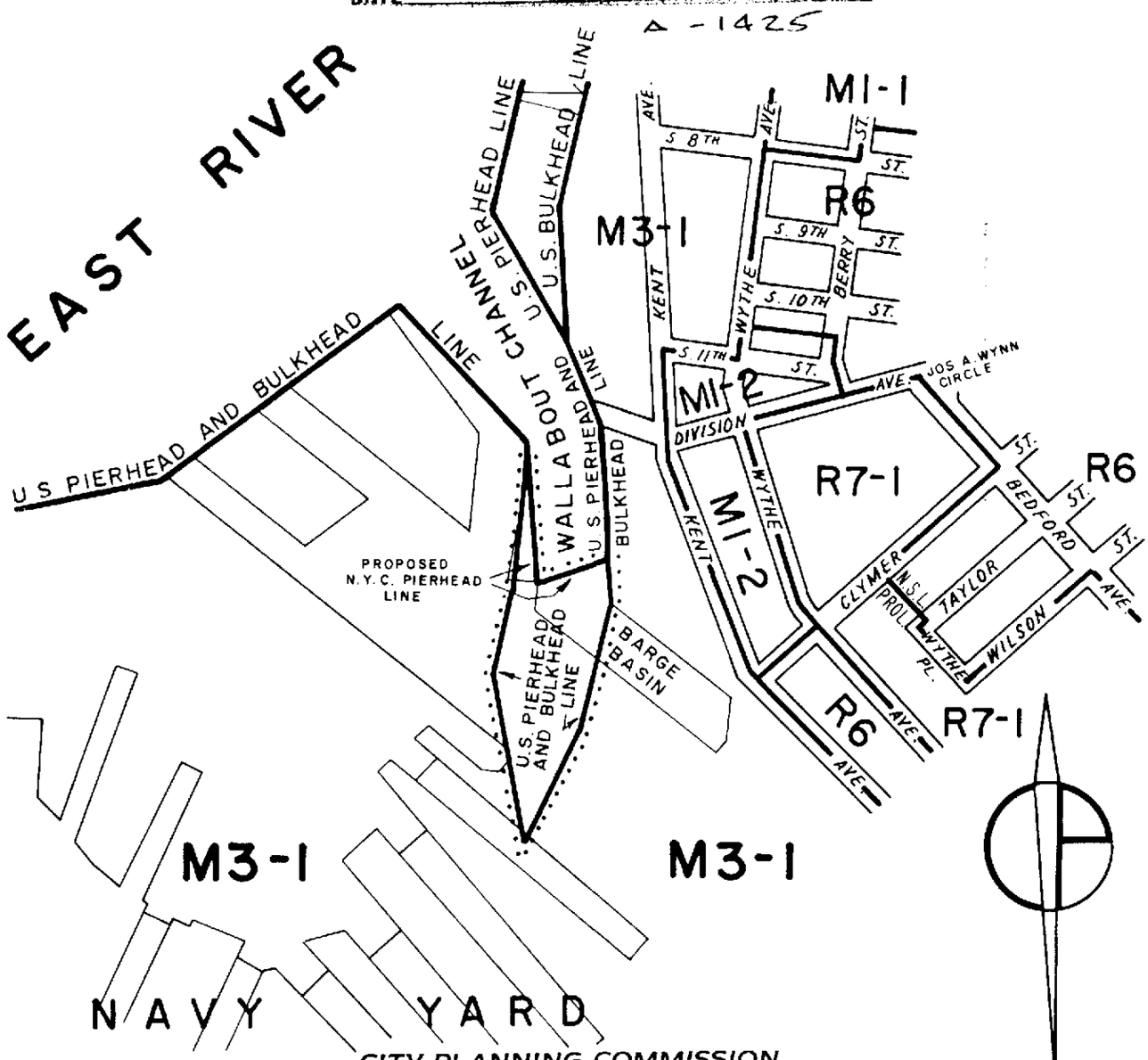

CITY PLANNING COMMISSION
CITY OF NEW YORK

DIAGRAM SHOWING PROPOSED ZONING CHANGE ON SECTIONAL MAP 12d

BOROUGH OF BROOKLYN*

New York, Certification Date
January 28, 1985

Director of Technical Review

Chief Engineer

SCALE IN FEET

600 300 0 600

NOTE:

——— indicates Zoning District boundary.

..... The area enclosed by the fine dotted line is proposed to be designated an M3-1 District within the area bounded by the U.S. Pierhead and Bulkhead Line of Wallabout Channel and the proposed N.Y.C. Pierhead Line

* Area outshore of the low water mark of Long Island is technically included in the description of the Borough of Manhattan.

Drawn By: joe lo russo

C.D. 1

C850625ZMK

APPROVED BY BOARD OF ESTIMATE

CALENDAR # 17

DATE 6-17-86

△ - 1443

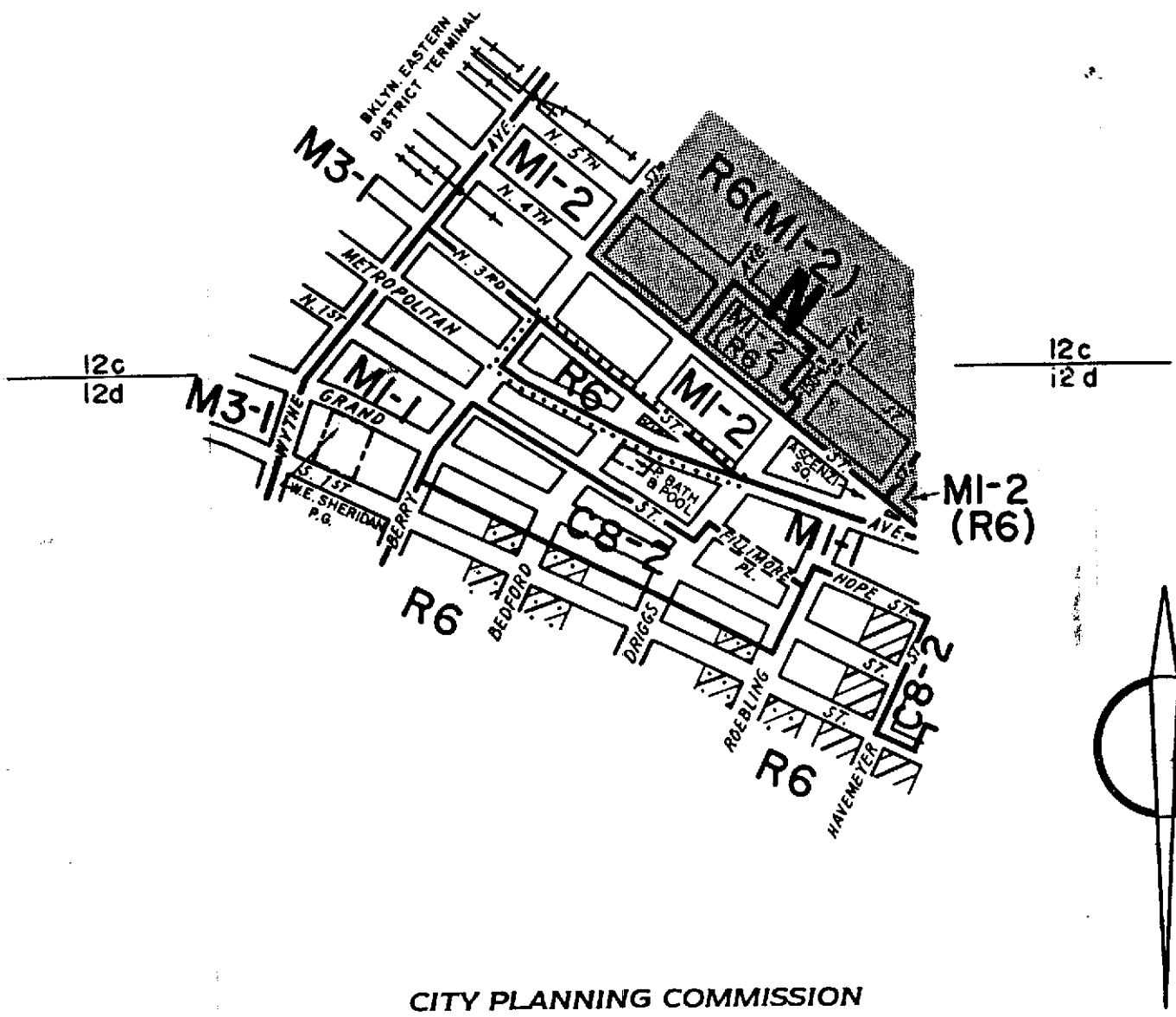

CITY PLANNING COMMISSION
CITY OF NEW YORK

DIAGRAM SHOWING PROPOSED ZONING CHANGE ON SECTIONAL MAPS

12c & 12d

BOROUGH OF BROOKLYN

New York, Certification Date
January 27, 1986

Director of Technical Review

Chief Engineer

SCALE IN FEET

NOTE:

indicates Zoning District boundary.

The area enclosed by the fine dotted line is proposed to be changed from an MI-1 District to an R6 District, and by establishing a C2-3 District within the proposed R6 District.

indicates a C1-3 District.

indicates a C2-3 District.

N indicates a Special Northside Mixed Use District.

D. 3

C850790ZMK

APPROVED BY BOARD OF ESTIMATE

CALENDAR # 15

DATE 12-19-85

A - 1437

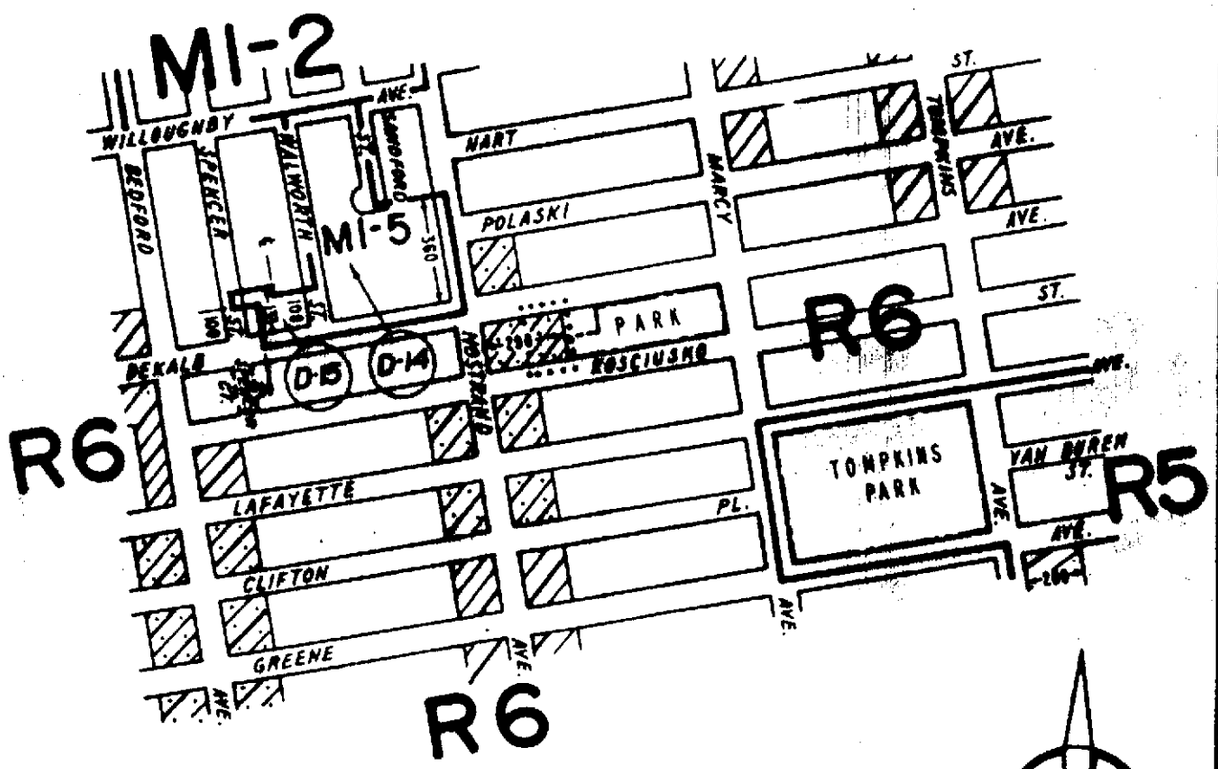

CITY PLANNING COMMISSION
CITY OF NEW YORK

DIAGRAM SHOWING PROPOSED ZONING CHANGE ON SECTIONAL MAP 17a

BOROUGH OF BROOKLYN

New York, Certification Date
August 12, 1985

Director of Technical Review

Chief Engineer

SCALE IN FEET

NOTE:

indicates Zoning District boundary.

The area enclosed by the fine dotted line is proposed to be changed by establishing a C2-3 District within an existing R6 District.

indicates a C1-3 District.

indicates a C2-3 District.

indicates a Restrictive Declaration Area.

Drawn By joe lo russo

C.D. 7

C 860290ZMK

APPROVED BY BOARD OF ESTIMATE

CALENDAR # 11

DATE 12-19-85

A-1436

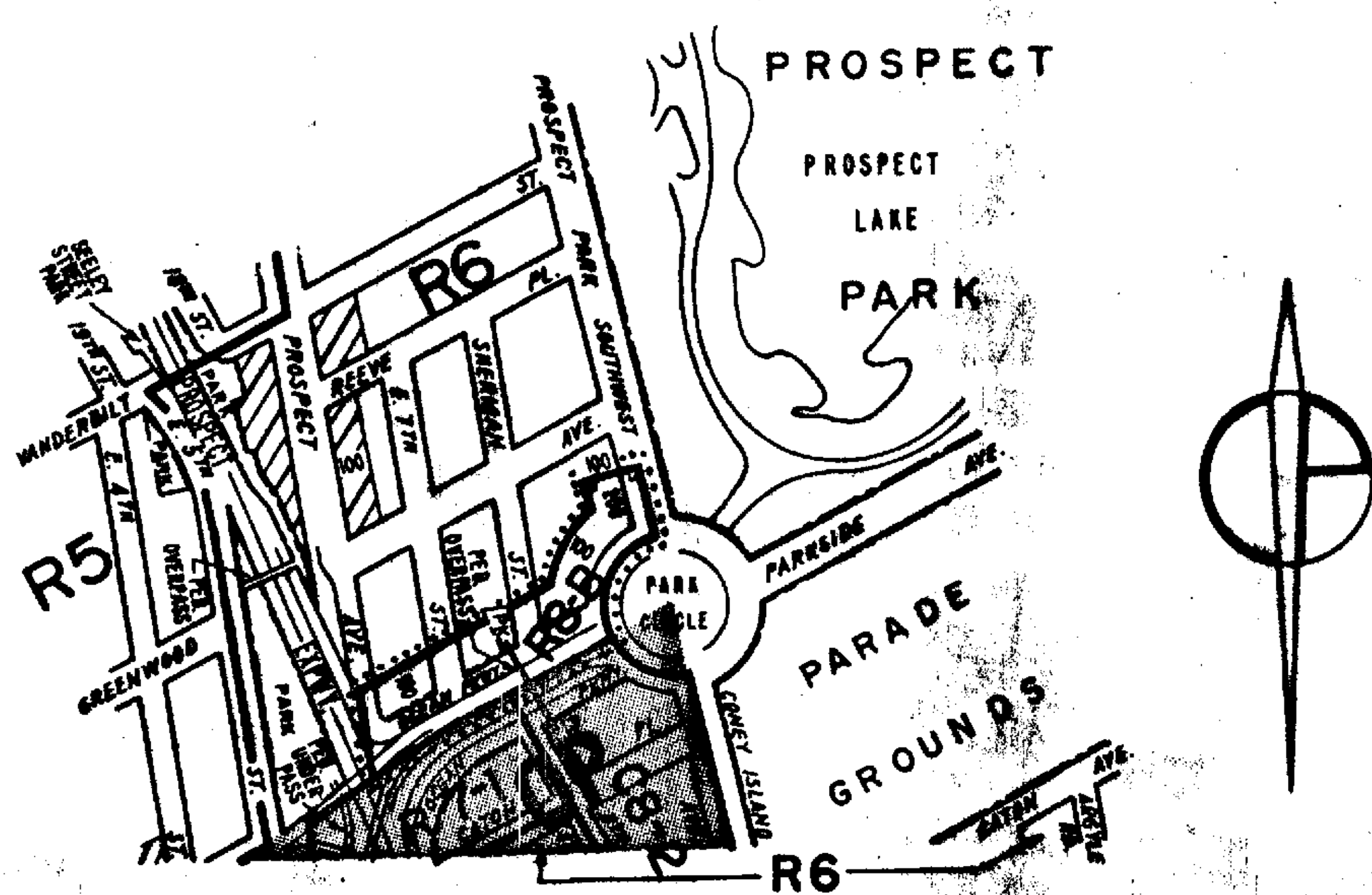

CITY PLANNING COMMISSION
CITY OF NEW YORK

DIAGRAM SHOWING PROPOSED ZONING CHANGE ON SECTIONAL MAP 16d

BOROUGH OF BROOKLYN

New York, Certification Date
October 28, 1985

Director of Technical Review

Chief Engineer

SCALE IN FEET

NOTE:

——— *indicates Zoning District boundary.*

.... *The area enclosed by the fine dotted line is proposed to be changed from an R6 District to an R8-B District.*

indicates a C1-3 District.

OP *indicates a Special Ocean Parkway District.*

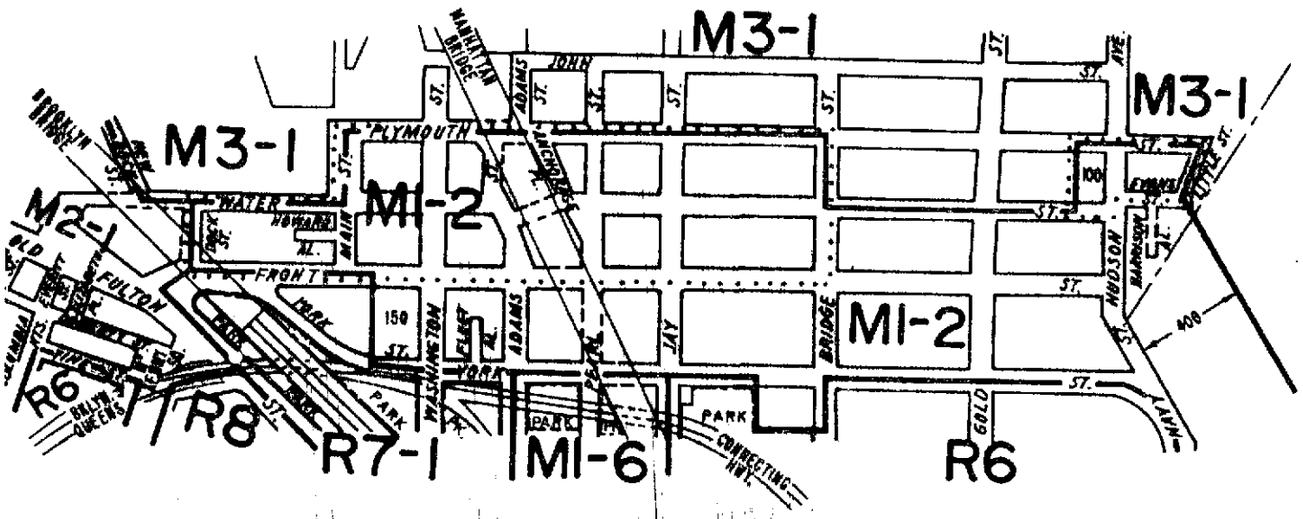

APPROVED BY BOARD OF ESTIMATE

CALENDAR # 34

DATE 1-9-86

Δ-1438

CITY PLANNING COMMISSION
CITY OF NEW YORK

DIAGRAM SHOWING PROPOSED ZONING CHANGE ON SECTIONAL MAP 12d

BOROUGH OF BROOKLYN

Director of Technical Review

Acting Chief Engineer

New York, Certification Date
September 9,1985

SCALE IN FEET

NOTE:

——— indicates Zoning District boundary.

..... The area enclosed by the fine dotted line is proposed to be changed from an M3-1 District to an MI-2 District.

Drawn By: joe lo russo

C.D. 6,7

C860289ZMK

APPROVED BY BOARD OF ESTIMATE

CALENDAR # 8

DATE 3-20-86

A-1441

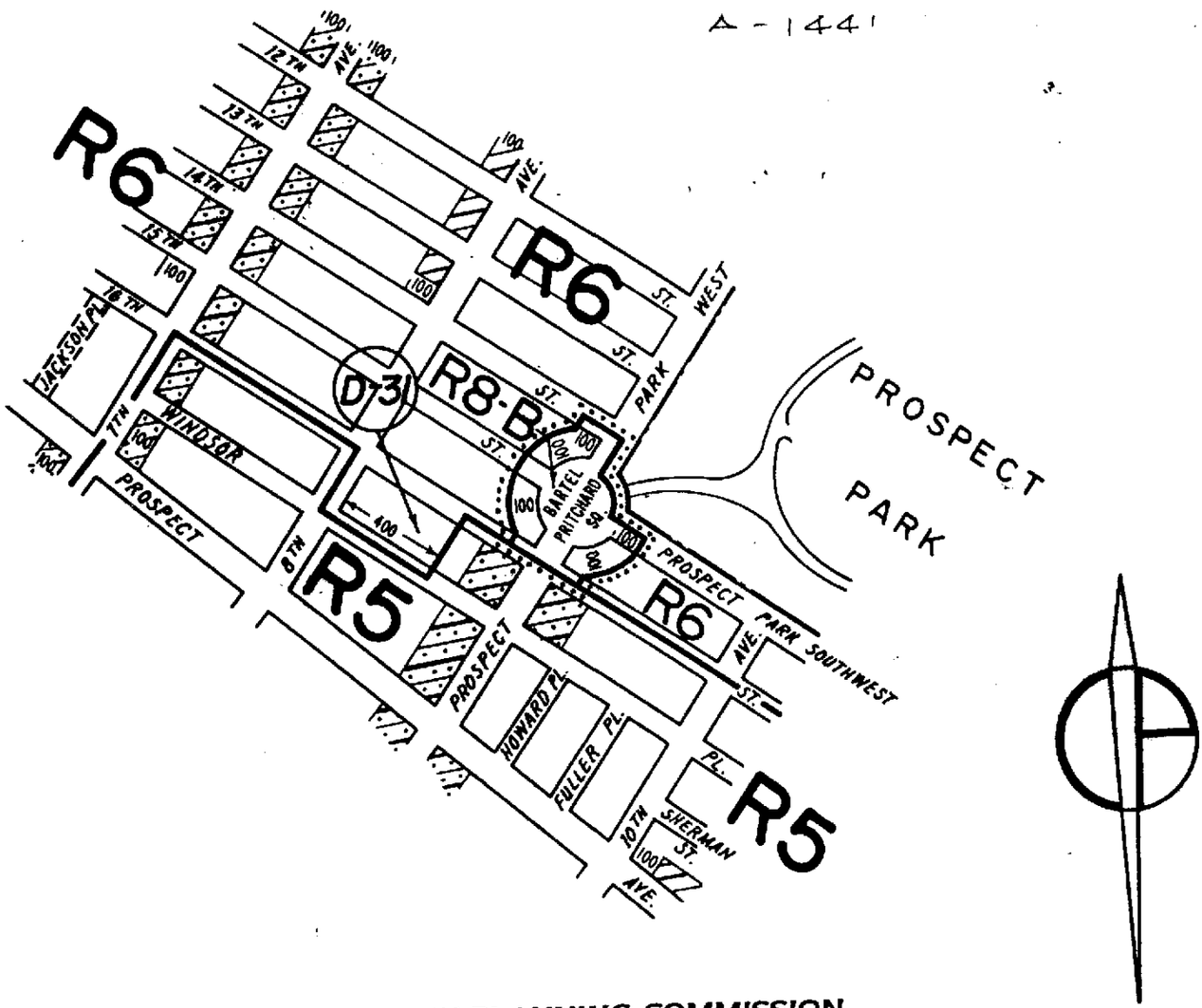

CITY PLANNING COMMISSION
CITY OF NEW YORK

DIAGRAM SHOWING PROPOSED ZONING CHANGE ON SECTIONAL MAP 16d

BOROUGH OF BROOKLYN

Sotirios Voyager
Director of Technical Review

Julius Spector P.E.
Chief Engineer

New York, Certification Date
October 28, 1985

SCALE IN FEET
600 300 0 600

NOTE:

- ——— indicates Zoning District boundary.
- ..... The area enclosed by the fine dotted line is proposed to be changed from an R6 District to an R8-B District.
- indicates a C1-3 District.
- indicates a C2-3 District.
- (D) indicates a Restrictive Declaration Area.

C.D. 1

C 850811ZMK

APPROVED BY BOARD OF ESTIMATE

CALENDAR # 18

DATE 6-17-86

A-1444

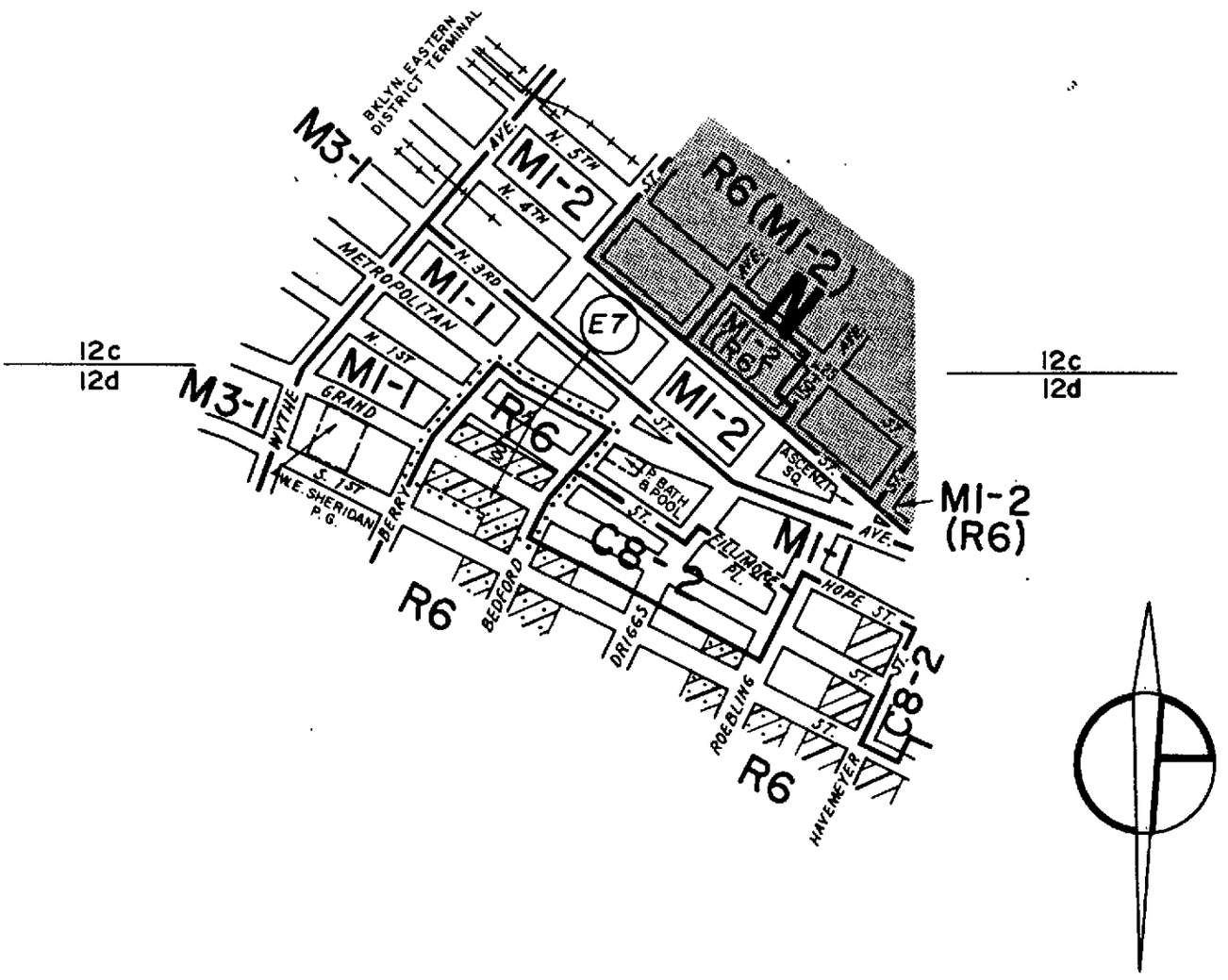

CITY PLANNING COMMISSION
CITY OF NEW YORK

DIAGRAM SHOWING PROPOSED ZONING CHANGE ON SECTIONAL MAPS 12c & 12d

BOROUGH OF BROOKLYN

New York, Certification Date
January 27, 1986

Director of Technical Review

Chief Engineer

SCALE IN FEET

NOTE:

indicates Zoning District boundary.

The area enclosed by the fine dotted line is proposed to be changed from an M1-1 District and C8-2 District to an R6 District and by establishing C2-3 Distric within the proposed R6 District.

indicates a C1-3 District.

indicates a C2-3 District.

N indicates a Special Northside Mixed Use District.

(E) indicates a City Environmental Quality Review Declaration. For Detail Refer to C.E.Q.R. Sheet.

C.D. 2

C 851074ZMK

APPROVED BY BOARD OF ESTIMATE

CALENDAR # 21

DATE 6-17-86

Δ-1445

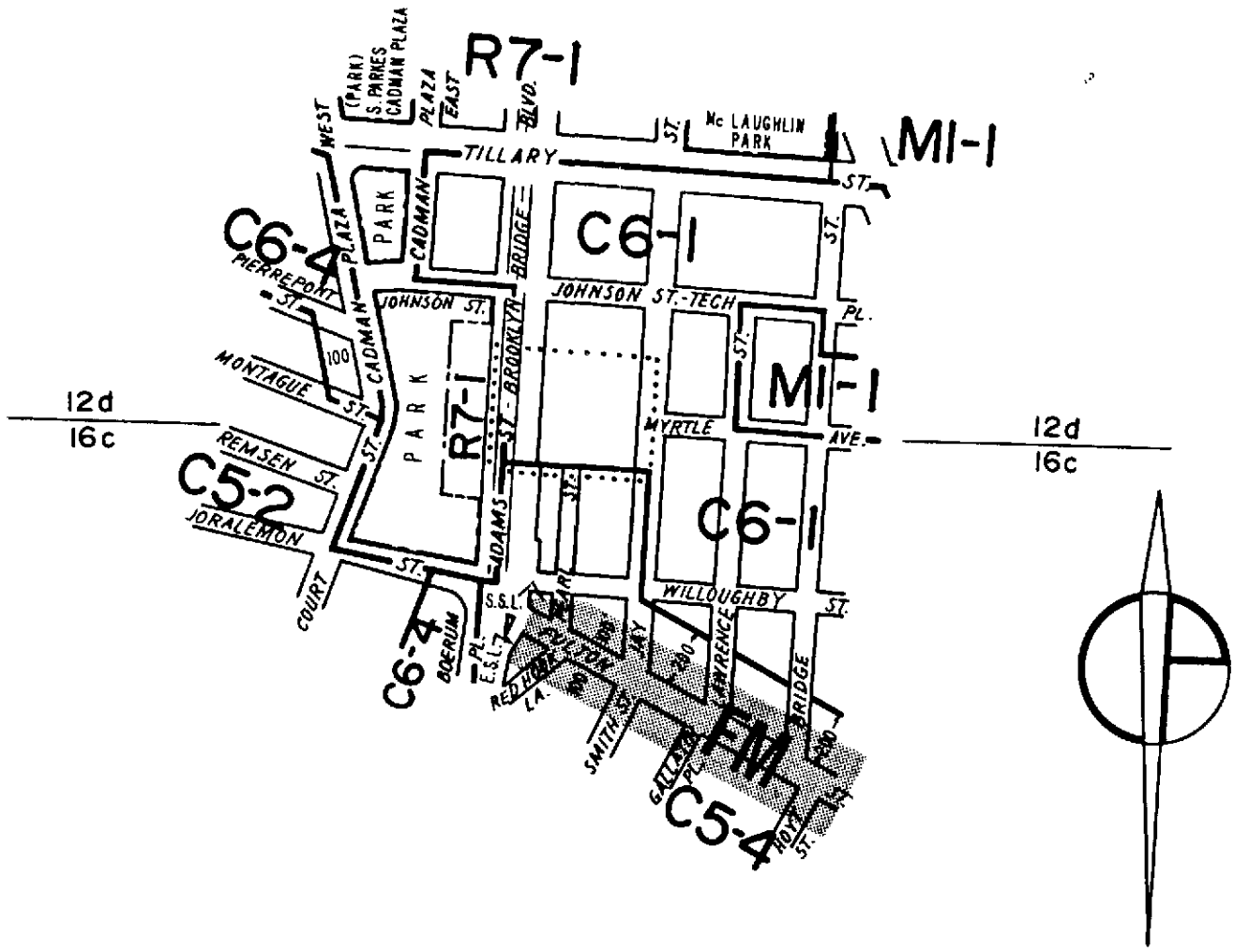

CITY PLANNING COMMISSION
CITY OF NEW YORK

DIAGRAM SHOWING PROPOSED ZONING CHANGE ON SECTIONAL MAPS

12d & 16c

BOROUGH OF
BROOKLYN

New York, Certification Date
January 6, 1986

Director of Technical Review

Chief Engineer

SCALE IN FEET

600 0 600

NOTE:

indicates Zoning District boundary.

..... The area enclosed by the fine dotted line is proposed to be changed from an R7-1 District to a C6-1 District.

FM indicates a Special Fulton Mall District.

Drawn By: joe lo russo

C.D. 5

C 860583 ZMK

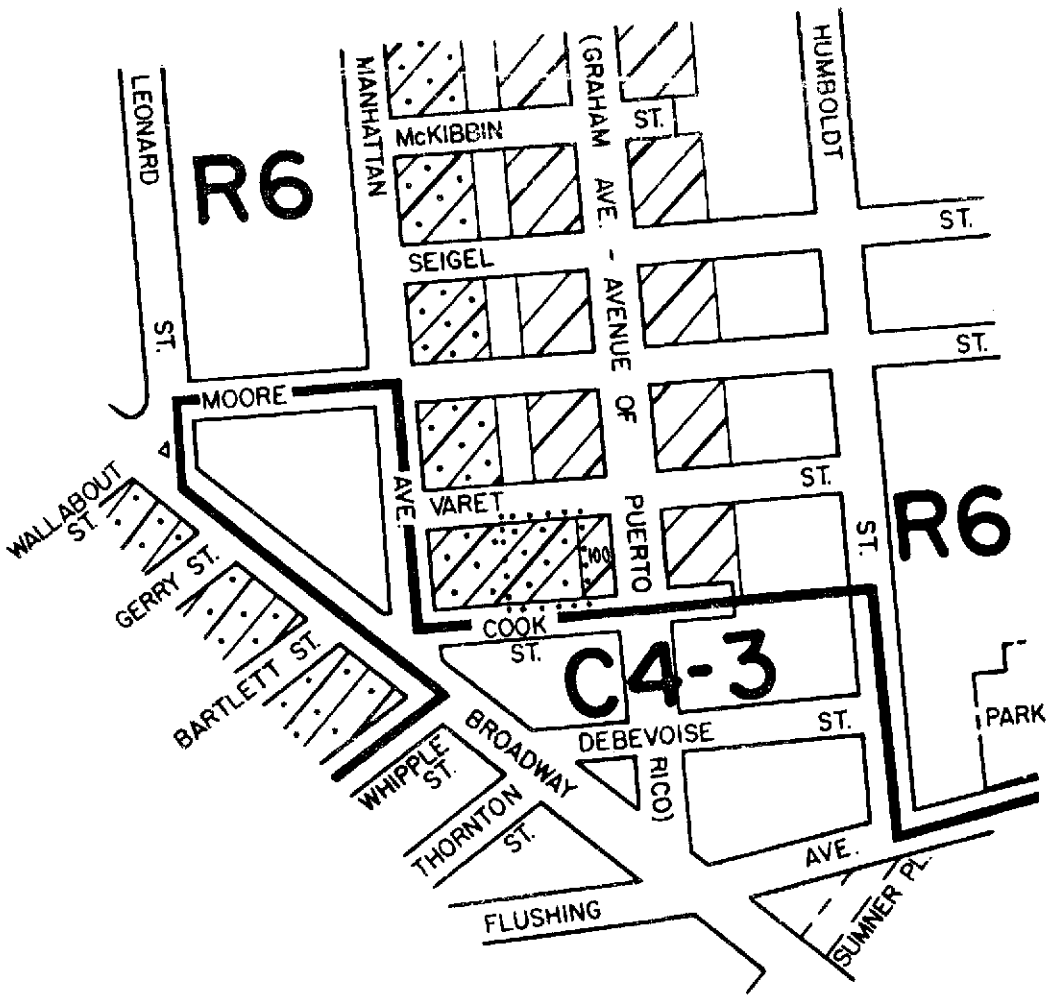

APPROVED BY BOARD OF ESTIMATE

CALENDAR # 8

DATE 9.25.86

A-1452

CITY PLANNING COMMISSION
CITY OF NEW YORK

DIAGRAM SHOWING PROPOSED ZONING CHANGE ON SECTIONAL MAP 13b

BOROUGH OF BROOKLYN

New York, Certification Date
June 16, 1986

Director of Technical Review

Chief Engineer

SCALE IN FEET
400 0 400

NOTE:

indicates Zoning District boundary.

The area enclosed by the fine dotted line is proposed to be changed from an R6 and C1-3 Districts within an R6 District to a C2-3 District.

indicates a C1-3 District.

indicates a C2-3 District.

C.D. 2

C860205ZMK

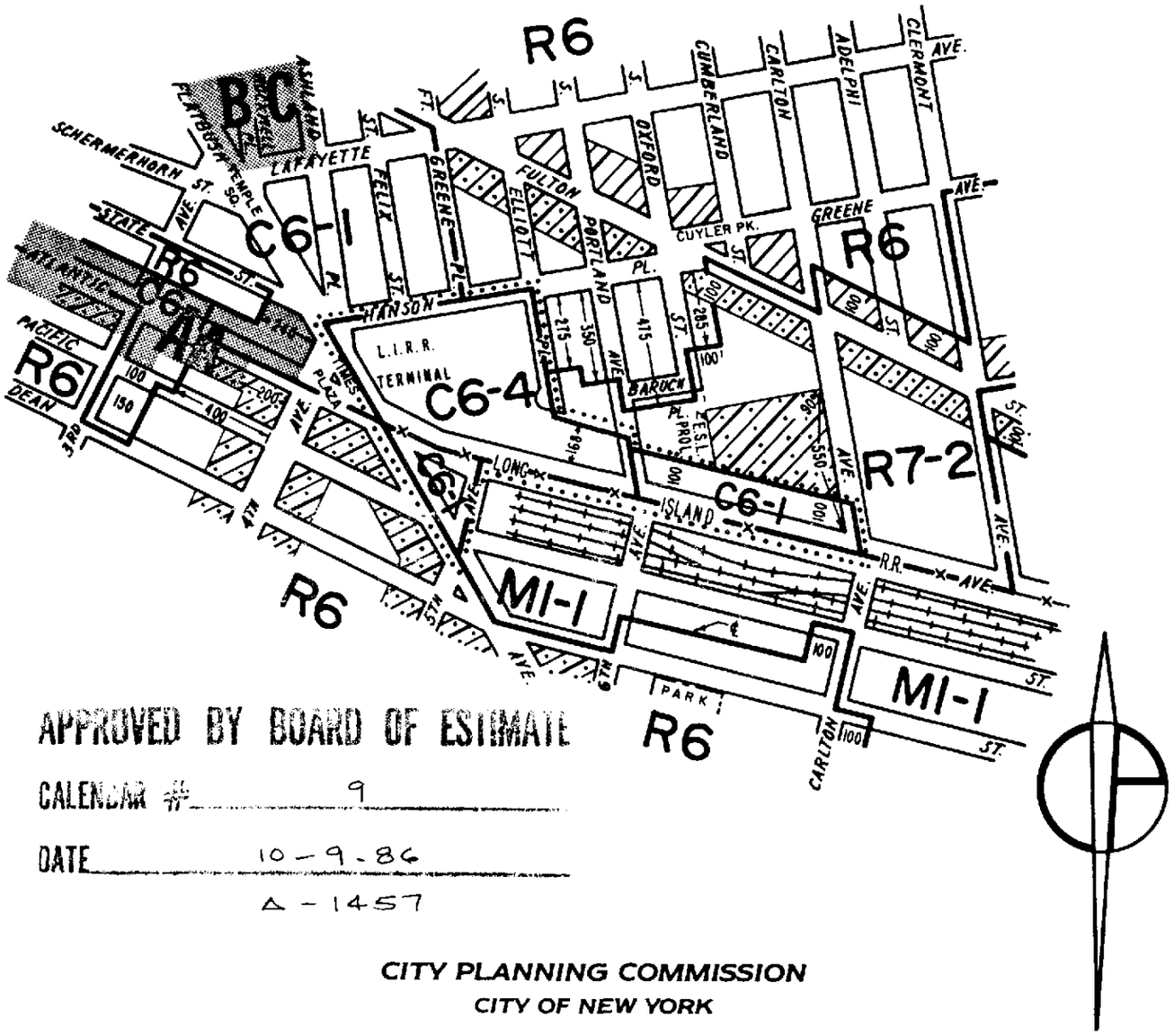

APPROVED BY BOARD OF ESTIMATE

CALENDAR # 9

DATE 10-9-86

Δ-1457

CITY PLANNING COMMISSION
CITY OF NEW YORK

DIAGRAM SHOWING PROPOSED ZONING CHANGE ON SECTIONAL MAP 16c

BOROUGH OF BROOKLYN

New York, Certification Date
April 14, 1986

S. Voyager
Director of Technical Review

Julia Spector P.E.
Chief Engineer

SCALE IN FEET

NOTE:

indicates Zoning District boundary.

The area enclosed by the fine dotted line is proposed to be changed from C6-1, MI-1, R7-2, and C2-3 Districts to C6-1 and C6-4 Districts, and is also proposed to be changed by the deletion of designation of a Restrictive Declaration, D-32.

indicates a C1-3 District.

indicates a C2-3 District.

AA indicates a Special Atlantic Avenue District.

BC indicates a Special Brooklyn Center Development District.

Drawn By: joe lorusso

C.D. 2

C860211ZMK

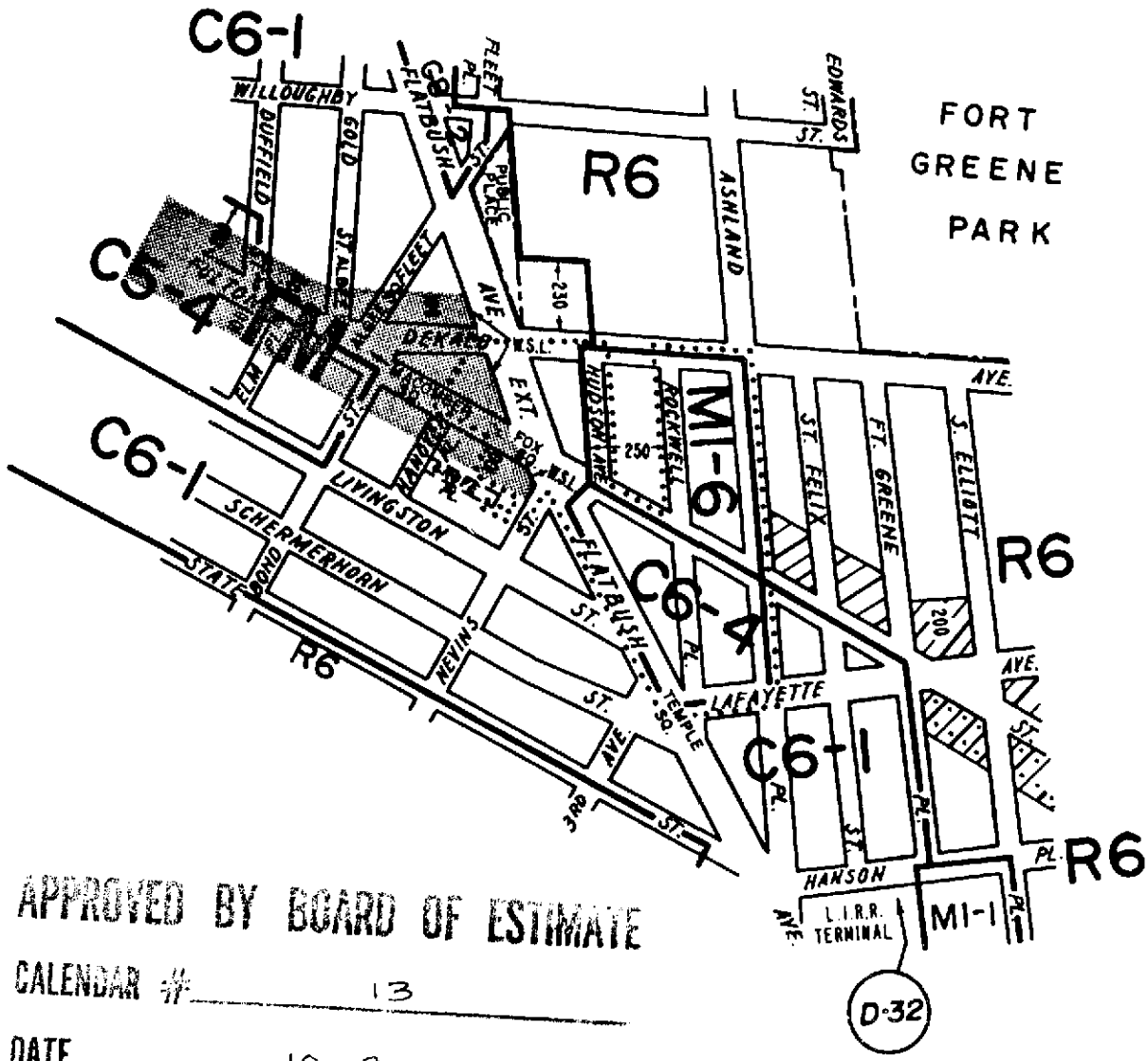

APPROVED BY BOARD OF ESTIMATE

CALENDAR #13

DATE 10-9-86

A-1458

CITY PLANNING COMMISSION
CITY OF NEW YORK

DIAGRAM SHOWING PROPOSED ZONING CHANGE ON SECTIONAL MAP 16c

BOROUGH OF BROOKLYN

New York, Certification Date
April 14, 1986

Director of Technical Review

Chief Engineer

SCALE IN FEET

NOTE:

indicates Zoning District boundary.

The area enclosed by the fine dotted line is proposed to be changed from a C6-1 District to C6-4 District and by eliminating the Special Brooklyn Center Development District.

(D) indicates a Restrictive Declaration Area.

indicates a C1-3 District.

indicates a C2-3 District.

FM indicates a Special Fulton Mall District.

Drawn By: Joe lo russo

C.D. 4

C 860599 ZMK

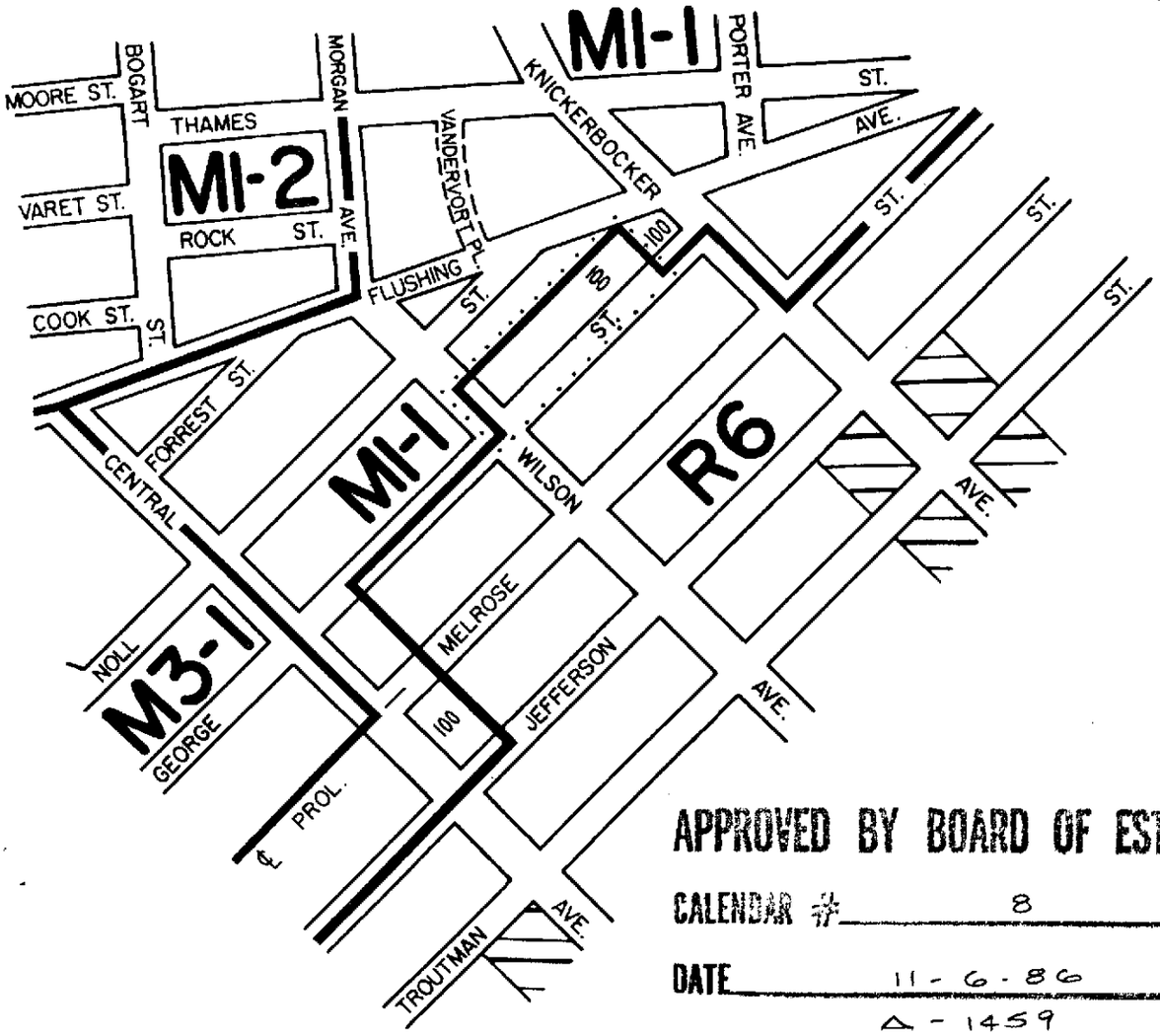

APPROVED BY BOARD OF ESTIMATE

CALENDAR # 8

DATE 11-6-86

△-1459

CITY PLANNING COMMISSION
CITY OF NEW YORK

DIAGRAM SHOWING PROPOSED ZONING CHANGE ON SECTIONAL MAP 13b

BOROUGH OF BROOKLYN

New York, Certification Date
June 2, 1986

Director of Technical Review

Chief Engineer

SCALE IN FEET
400 0 400

NOTE:

indicates Zoning District boundary.

The area enclosed by the fine dotted line is proposed to be changed from an MI-1 District to an R6 District.

indicates a CI-3 District.

C.D. 7

C870159 ZMK

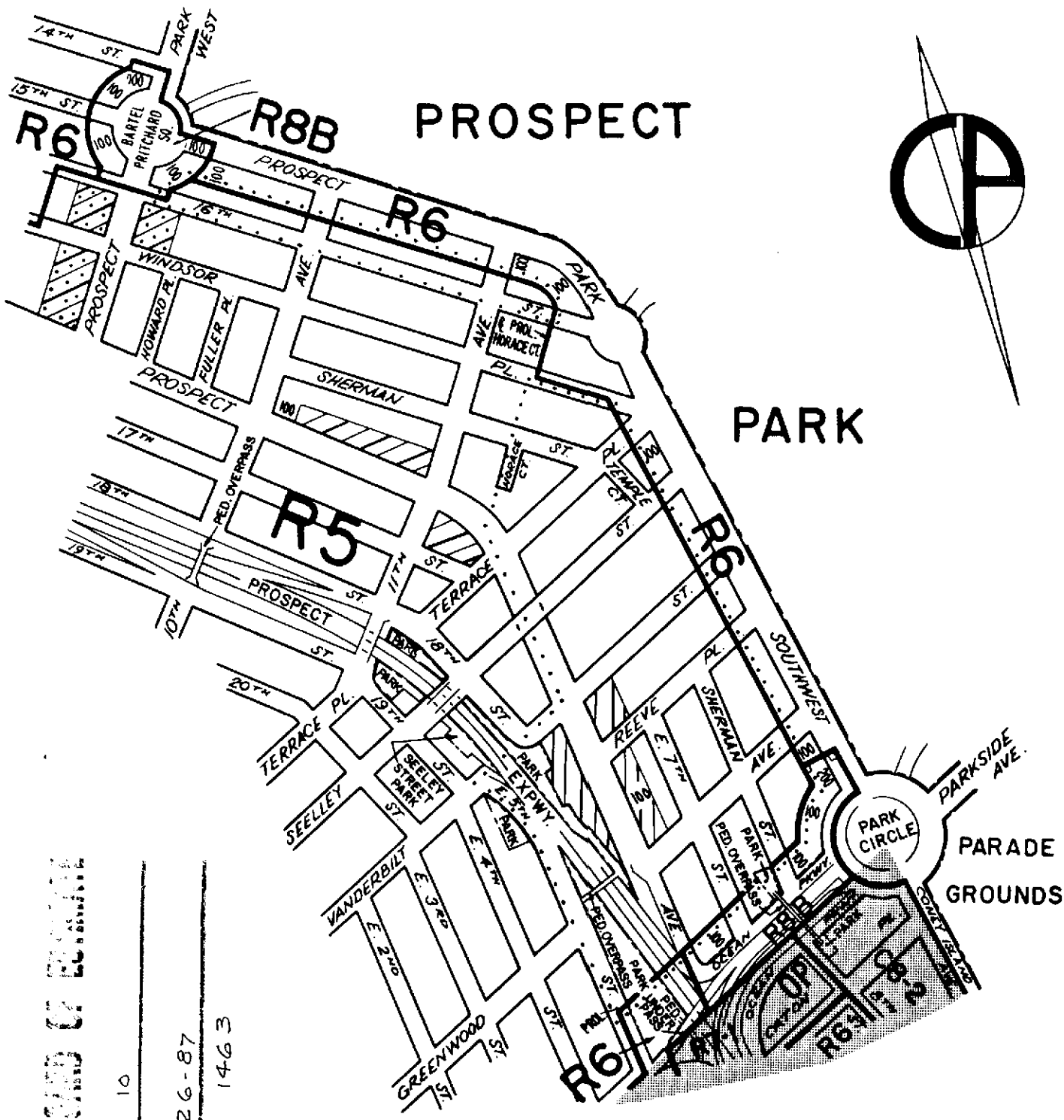

APPROVED BY BOARD OF ESTIMATE

CALENDAR No. 10

DATE 2-26-87

A-1463

CITY PLANNING COMMISSION

CITY OF NEW YORK

DIAGRAM SHOWING PROPOSED ZONING CHANGE ON SECTIONAL MAP 16d

BOROUGH OF BROOKLYN

New York, Certification Date
October 6, 1986
Modified January 28, 1987

Director of Technical Review

Acting Chief Engineer

SCALE IN FEET

600 0 600

NOTE:

indicates Zoning District boundary.

The area enclosed by the fine dotted line is proposed to be changed from an R6 District to an R5 District.

indicates a C1-3 District.

indicates a C2-3 District.

OP indicates a Special Ocean Parkway District.

C.D. 2

C 860685 ZMK

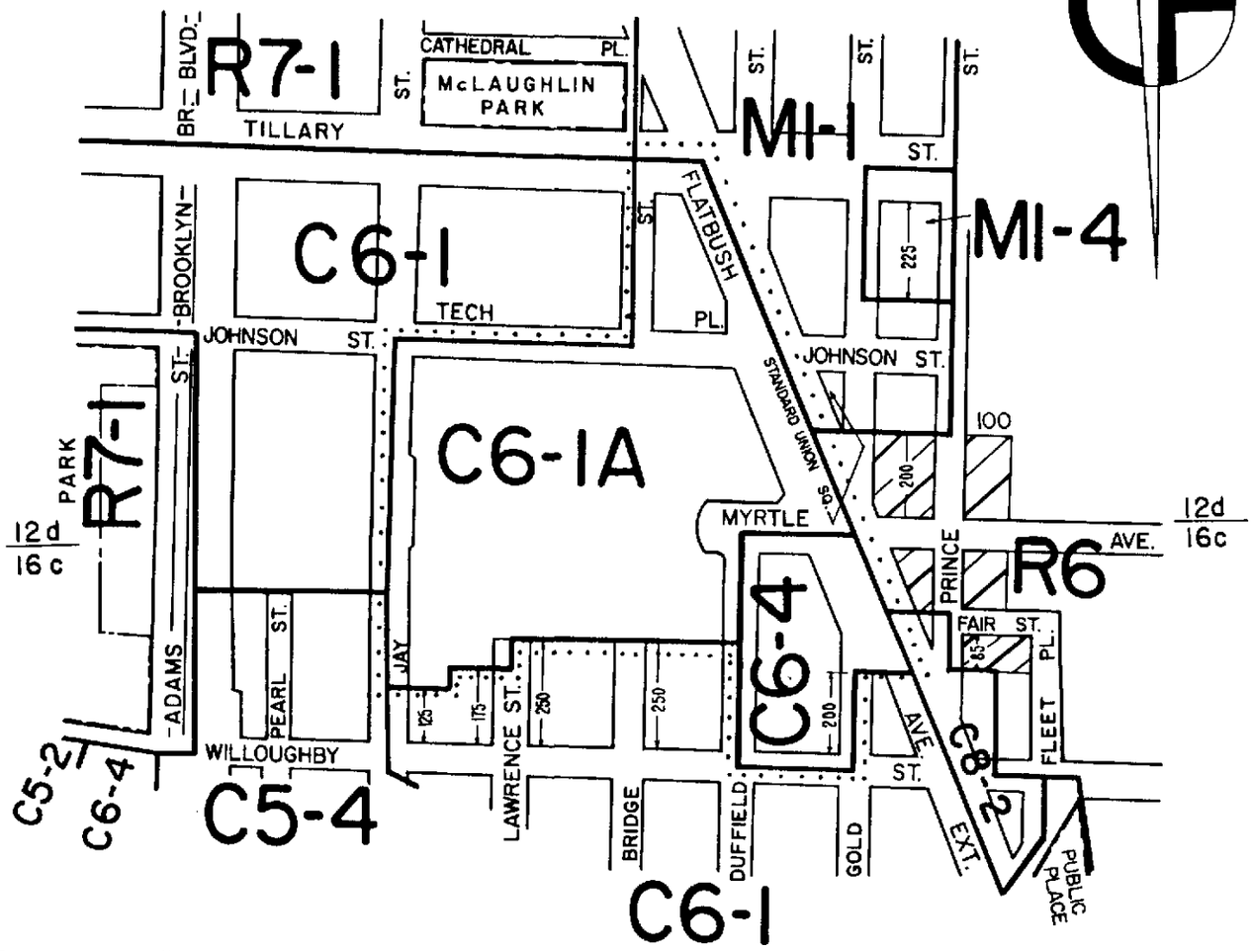

APPROVED BY BOARD OF ESTIMATE

CALENDAR # 14

DATE 6-30-87

A-1469

CITY PLANNING COMMISSION
CITY OF NEW YORK

DIAGRAM SHOWING PROPOSED ZONING CHANGE ON SECTIONAL MAP

12d & 16c

BOROUGH OF BROOKLYN

Deputy Director of Land Use Review Division for Technical Review and Housing

New York, Certification Date
December 30, 1986

Anthony DePatriani, P.E.
Acting Chief Engineer

SCALE IN FEET
400 0 400

NOTE:

indicates Zoning District boundary.

..... The area enclosed by the fine dotted line is proposed to be changed from C6-1, C8-2, MI-1, R6 and C1-3 within R6 Districts to C6-4 and C6-1A Districts.

indicates a C1-3 District.

richard campanelli

C.D. 16

C 870603 ZMK

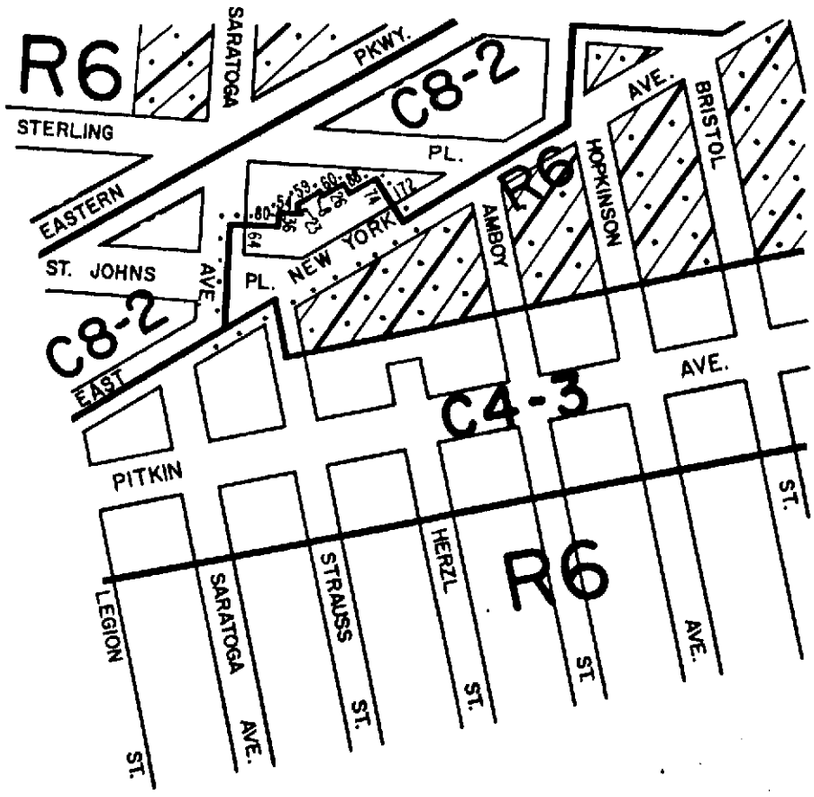

APPROVED BY BOARD OF ESTIMATE

CALENDAR # 13

DATE 8-19-87

A-1473

CITY PLANNING COMMISSION
CITY OF NEW YORK

DIAGRAM SHOWING PROPOSED ZONING CHANGE ON SECTIONAL MAP 17b

BOROUGH OF BROOKLYN

Deputy Director of Land Use Review, Division for Technical Review

Acting Chief Engineer, P.E.

New York, Certification Date
April 6, 1987
Modified by B.O.E.
August 19, 1987

SCALE IN FEET
400 0 400

NOTE:

indicates Zoning District boundary.

..... The area enclosed by the fine dotted line is proposed to be changed from a C8-2 District to an R6 District.

Indicates a C2-3 District.

richard campanelli

C.D. 5,18

C870548ZMK

APPROVED BY BOARD OF ESTIMATE

CALENDAR # 15

DATE 8-19-87

△ - 1474

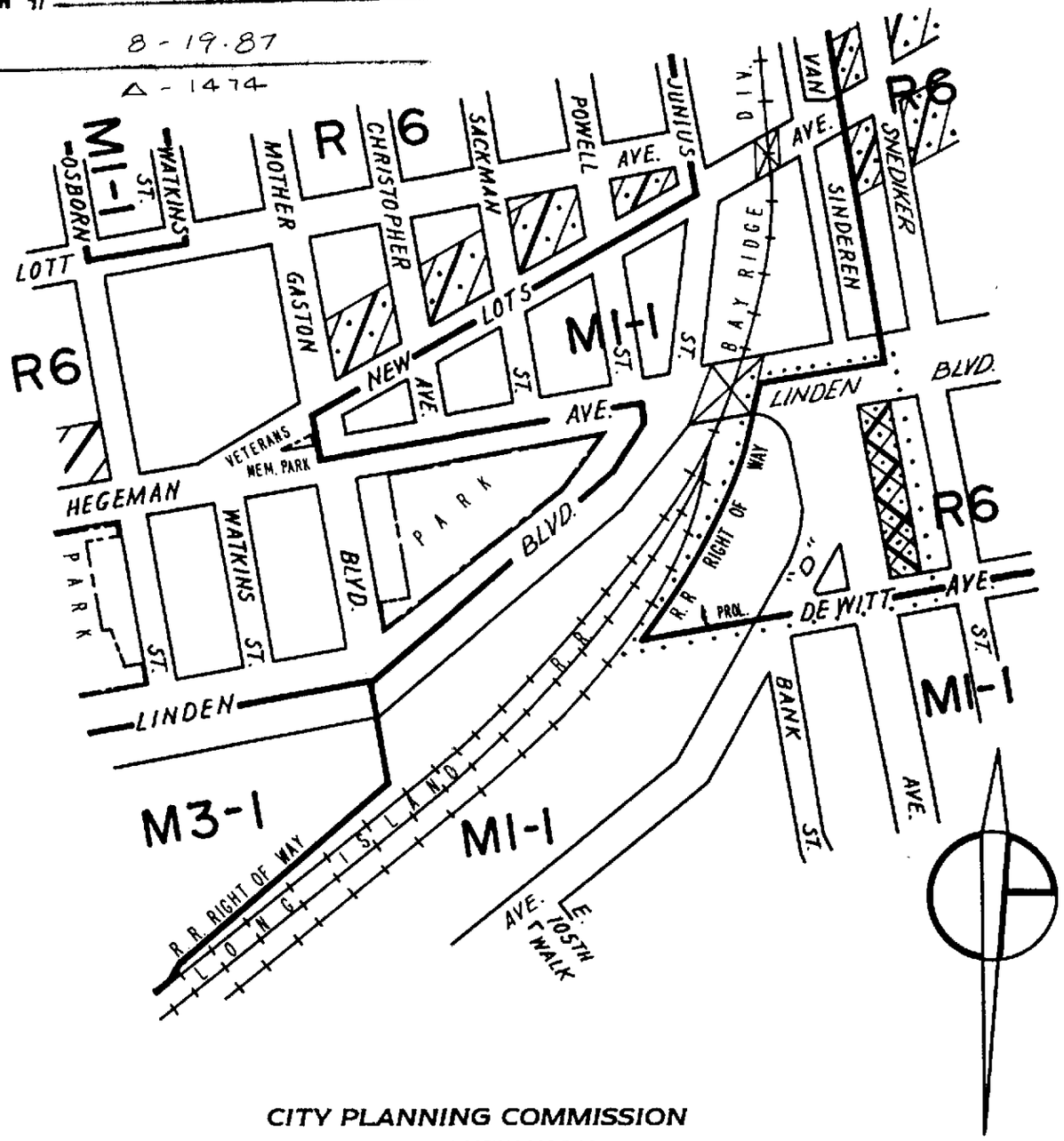

CITY PLANNING COMMISSION
CITY OF NEW YORK

DIAGRAM SHOWING PROPOSED ZONING CHANGE ON SECTIONAL MAP

17d

BOROUGH OF BROOKLYN

Deputy Director for Technical Review, Land Use Review Division

New York, Certification Date
March 16, 1987

Acting Chief Engineer

SCALE IN FEET

400 0 400

NOTE:

——— indicates Zoning District boundary.

..... The area enclosed by the fine dotted line is proposed to be changed from an M1-1 District to an R6 District and establishing a C2-4 District in the proposed R6 District.

indicates a C2-3 District.

indicates a C1-3 District.

indicates a C2-4 District.

Drawn By: joe lo russo

C.D. 2

C 870405ZMK

APPROVED BY BOARD OF ESTIMATE

CALENDAR #21

DATE 9-17-87

A-1477

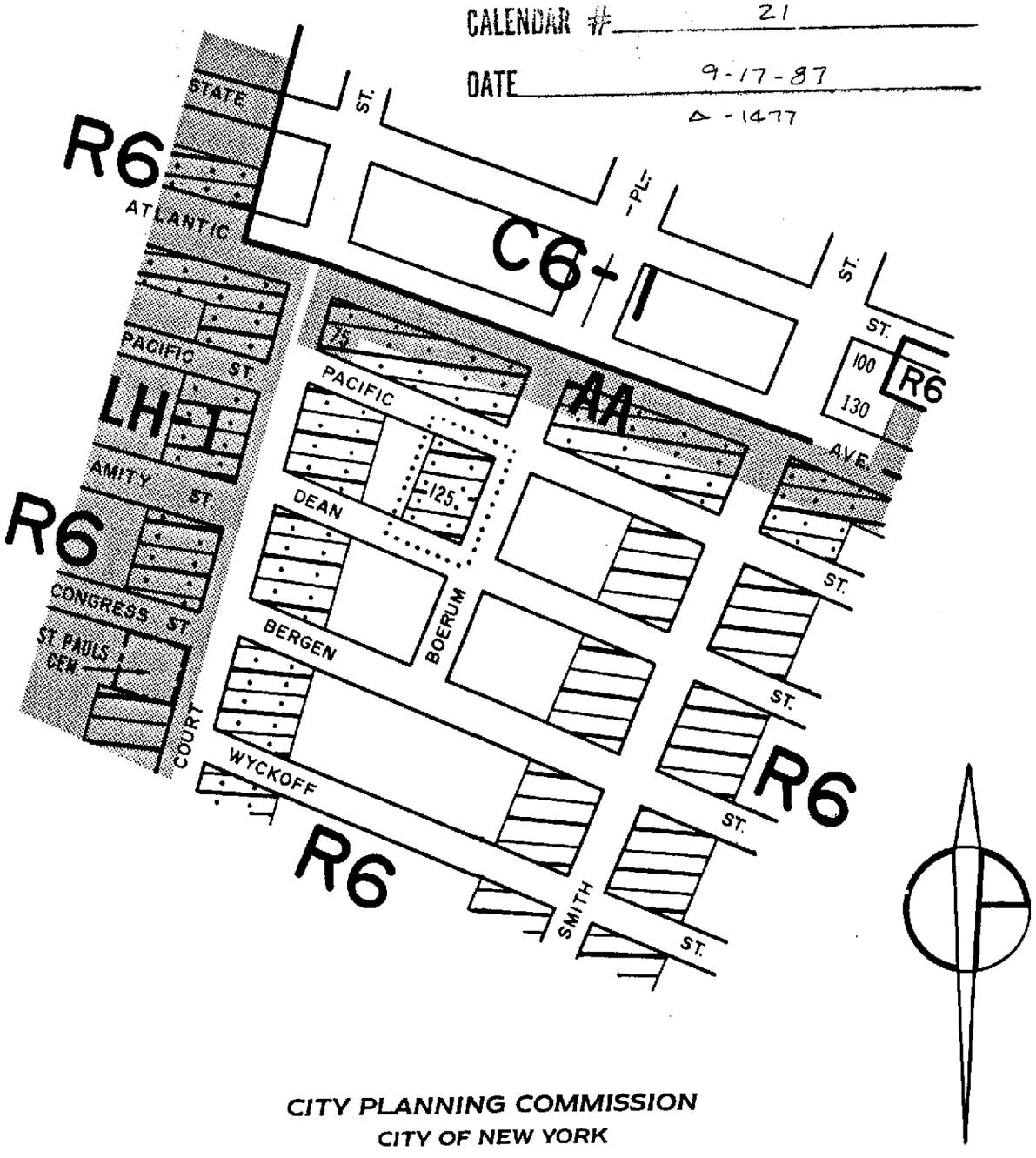

CITY PLANNING COMMISSION
CITY OF NEW YORK

DIAGRAM SHOWING PROPOSED ZONING CHANGE ON SECTIONAL MAP 16c

BOROUGH OF BROOKLYN

Deputy Director for Technical Review, Land Use Review Division

Acting Chief Engineer, P.E.

New York, Certification Date
March 30, 1987

SCALE IN FEET
300 0 300

NOTE:

indicates Zoning District boundary.

..... The area enclosed by the fine dotted line is proposed to be changed by establishing a C2-3 District within an existing R6 District.

indicates a C1-3 District.

indicates a C2-3 District.

AA indicates a Special Atlantic Avenue District.

LH-1 indicates a Special Limited Height Area.

Drawn By: joe lo russo

C.D. 5 & 16

C 870731 ZMK

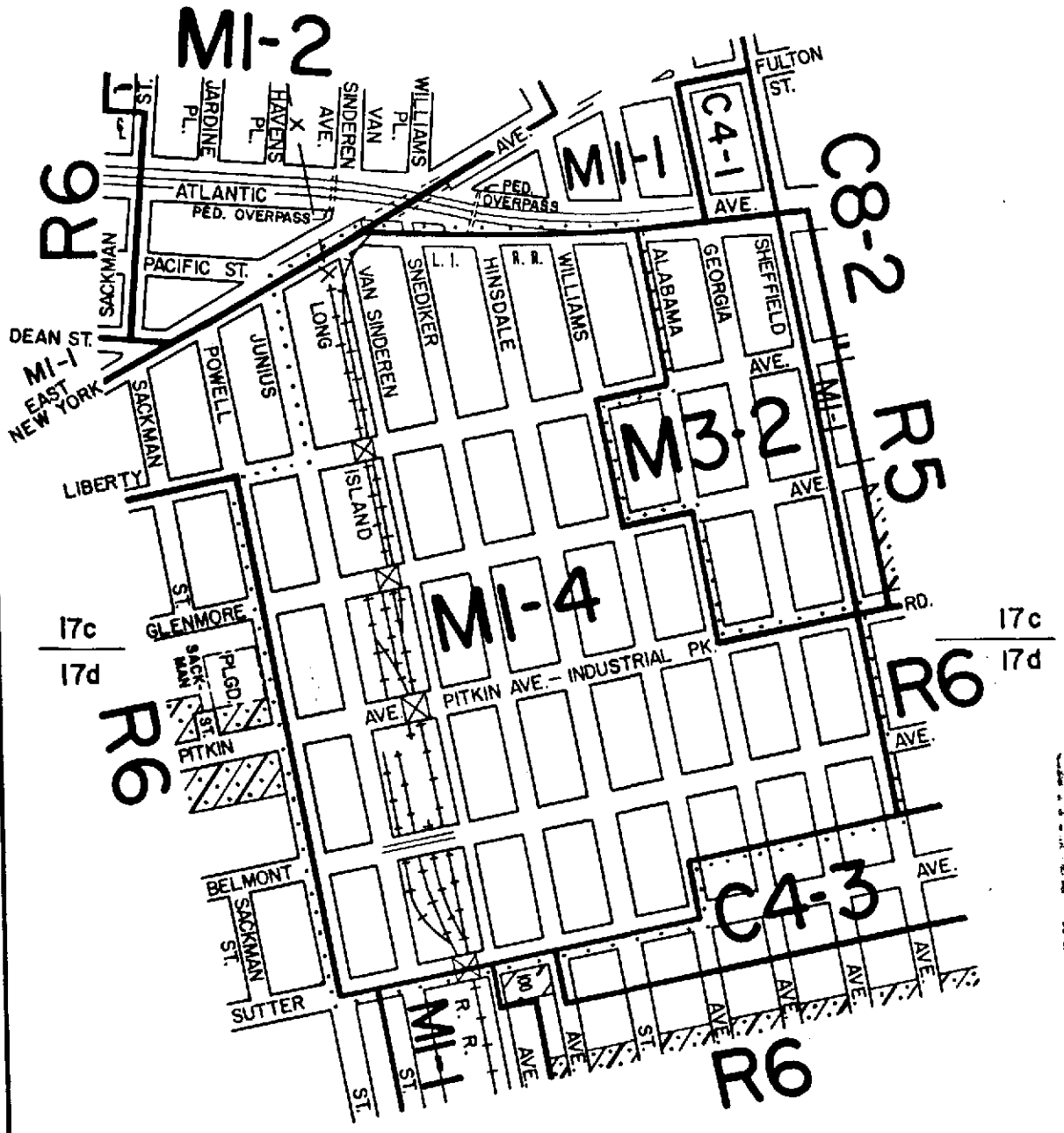

CITY PLANNING COMMISSION
CITY OF NEW YORK

DIAGRAM SHOWING PROPOSED ZONING CHANGE ON SECTIONAL MAPS 17c & 17d

BOROUGH OF BROOKLYN

New York, Certification Date
August 31, 1987

Robert Hackfeld
Acting Deputy Director for Technical Review, Use Review Division

Anthony J. Patrinos, P.E.
Chief Engineer

SCALE IN FEET
600 0 600

NOTE:

indicates Zoning District boundary.

..... The area enclosed by the fine dotted line is proposed to be changed from M2-1, M1-1, C4-3, R6, C1-3, C2-3, and C2-1 Districts to an M1-4 District.

indicates a C2-3 District.

indicates a C1-3 District.

APPROVED BY BOARD OF ESTIMATE
CALENDAR No. 13
DATE 2-11-88
A-1489

richard campanelli

C.D. 7

C870329ZMK

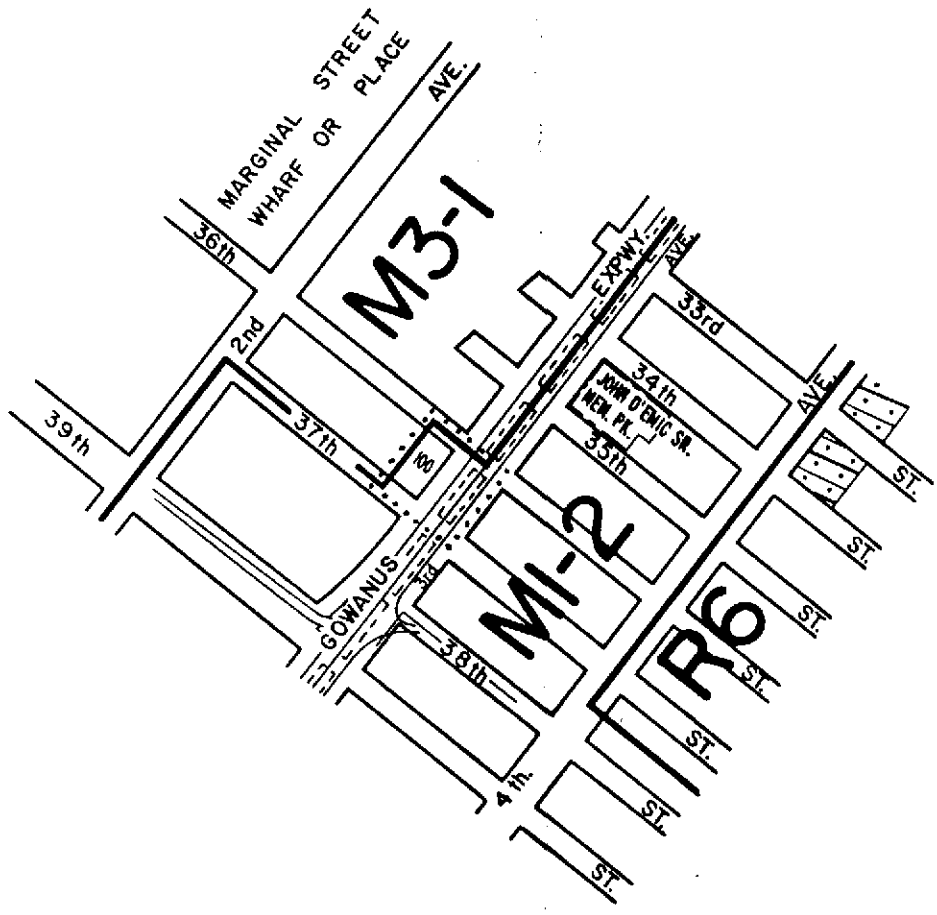

APPROVED BY BOARD OF ESTIMATE

CALENDAR # 9

DATE 3-10-88

A-1491

CITY PLANNING COMMISSION
CITY OF NEW YORK

DIAGRAM SHOWING PROPOSED ZONING CHANGE ON SECTIONAL MAP 16b

BOROUGH OF BROOKLYN

Deputy Director for Technical Review, Land Use Review Division

Anthony J. Patrizio, P.E.
Chief Engineer

New York, Certification Date
October 5, 1987

SCALE IN FEET
600 0 600

NOTE:

indicates Zoning District boundary.

..... The area enclosed by the fine dotted line is proposed to be changed from an M3-1 District to an M1-2 District.

indicates a C2-3 District.

richard campanelli

C.D. 1

C 870371 ZMK

APPROVED BY BOARD OF ESTIMATE

CALENDAR # 36

DATE 6-9-88

Δ - 1497

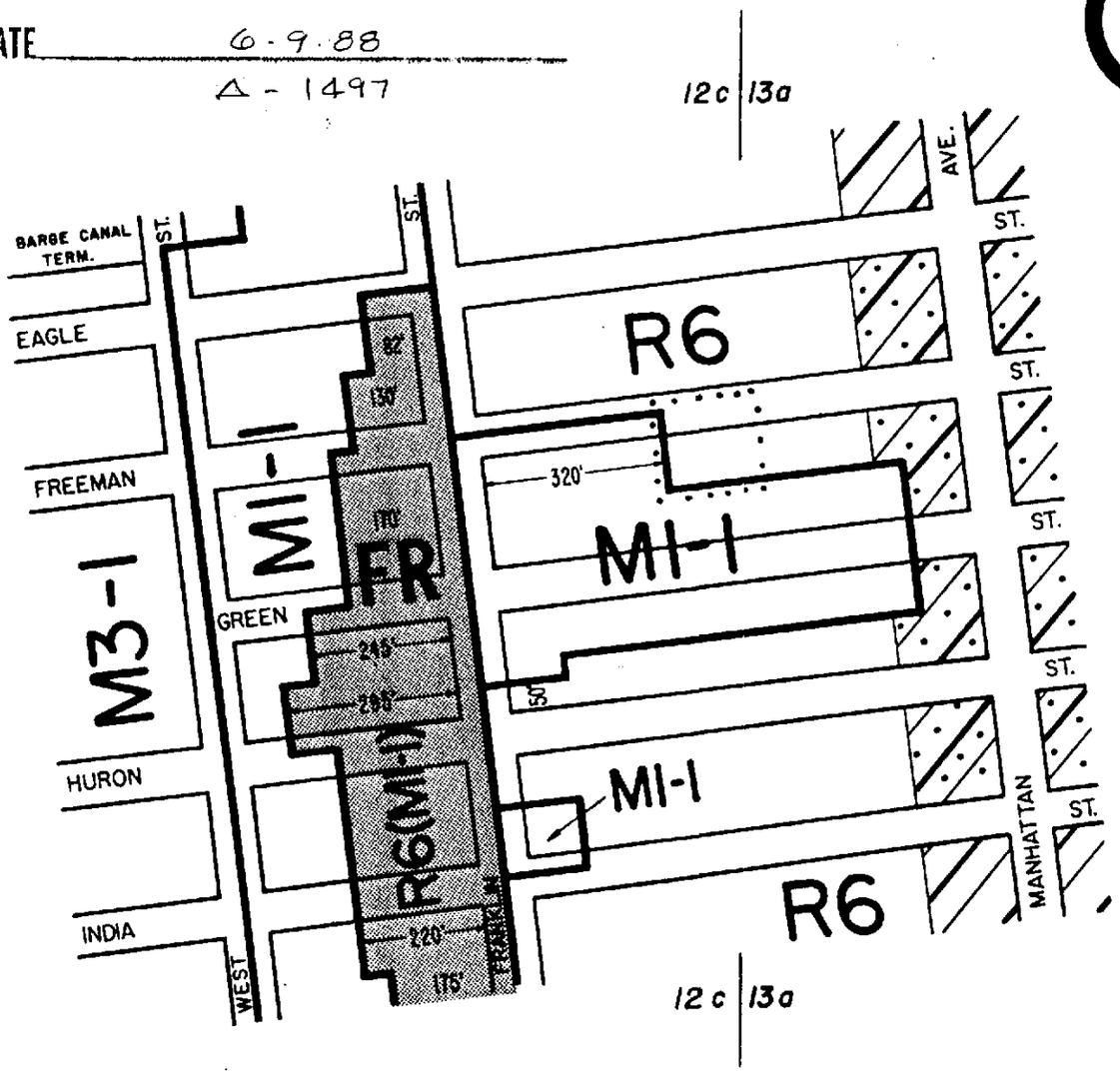

CITY PLANNING COMMISSION
CITY OF NEW YORK

DIAGRAM SHOWING PROPOSED ZONING CHANGE ON SECTIONAL MAP

12c

BOROUGH OF BROOKLYN

New York, Certification Date
February 1, 1988

Deputy Director for Technical Review, Land Use Review Division

Anthony J. Patrissi, P.E.
Chief Engineer

SCALE IN FEET
300 0 300

NOTE:

——— indicates Zoning District boundary.

····· The area enclosed by the fine dotted line is proposed to be changed from an M1-1 District to an R6 District.

indicates a C1-3 District.

indicates a C2-3 District.

FR indicates a Special Franklin Street Mixed Use District.

richard campanelli

C.D. 13

C870392ZMK

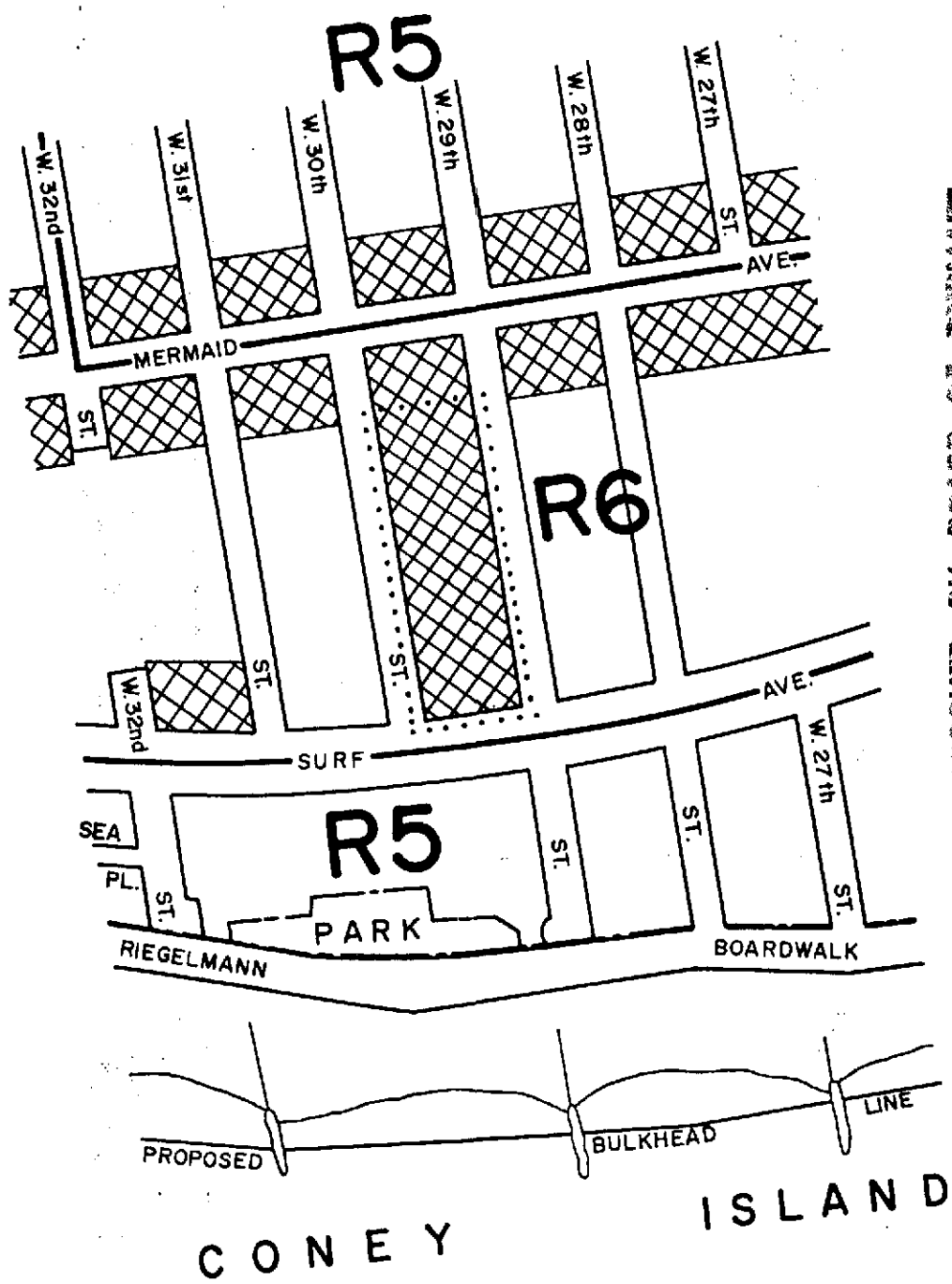

APPROVED BY BOARD OF ESTIMATE

CALENDAR # 13

DATE 6-9-88

C. 1495

CITY PLANNING COMMISSION
CITY OF NEW YORK

DIAGRAM SHOWING PROPOSED ZONING CHANGE ON SECTIONAL MAP

28d

BOROUGH OF
BROOKLYN

Deputy Director for Technical Review,
Land Use Review Division

Chief Engineer

New York, Certification Date
December 7, 1987

SCALE IN FEET
400 0 400

NOTE:

▬▬ *indicates Zoning District boundary.*

..... *The area enclosed by the fine dotted line is proposed to be changed by establishing a C1-2 District within an existing R6 District.*

▨ *indicates a C1-2 District.*

Drawn By: *joe lo russo*

C.D. 13

C 870923 ZMK

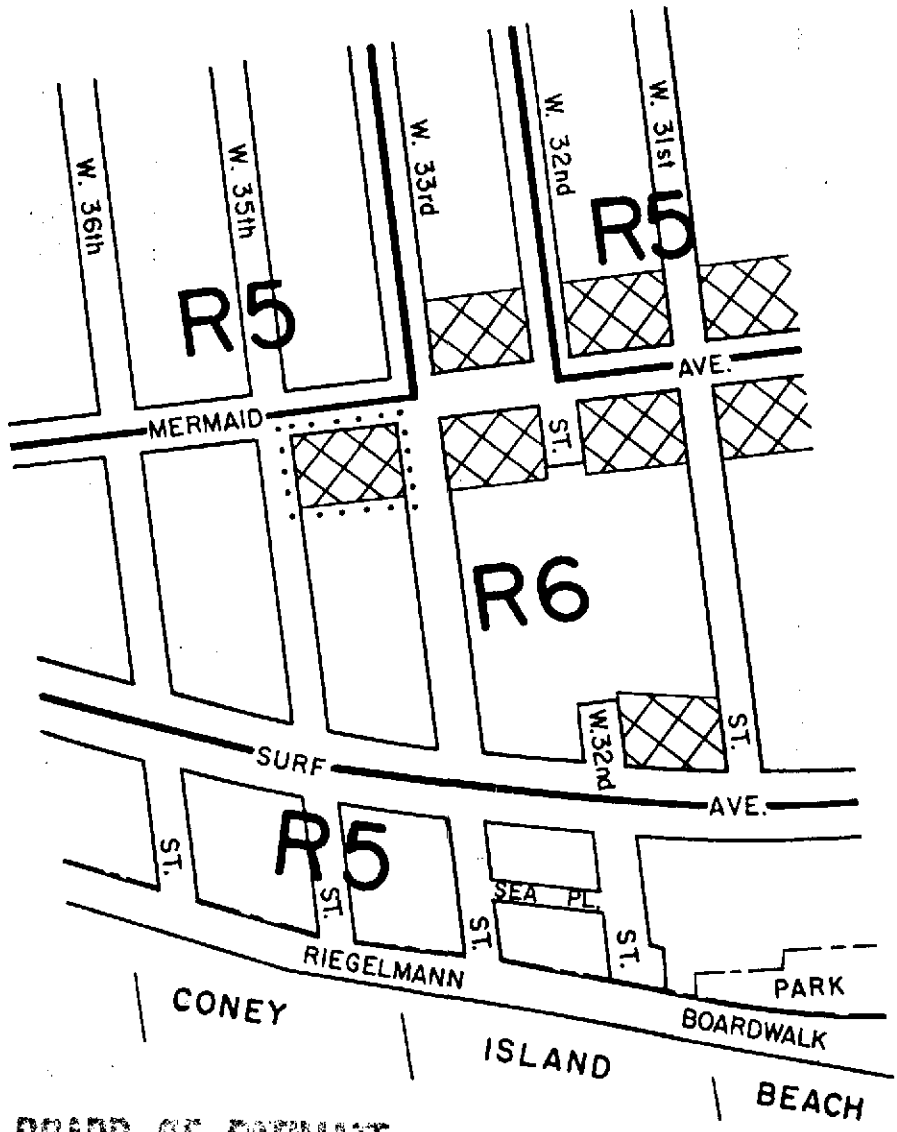

APPROVED BY BOARD OF ESTIMATE

CALENDAR # 18

DATE 6.9.88

A - 1496

CITY PLANNING COMMISSION
CITY OF NEW YORK

DIAGRAM SHOWING PROPOSED ZONING CHANGE ON SECTIONAL MAP 28d

BOROUGH OF BROOKLYN

New York, Certification Date
December 7, 1987

Deputy Director for Technical Review, Use Review Division

Chief Engineer P.E.

SCALE IN FEET
400 0 400

NOTE:

indicates Zoning District boundary.

..... The area enclosed by the fine dotted line is proposed to be changed by establishing a C1-2 District within an existing R6 District.

indicates a C1-2 District.

richard campanelli

C.D. 1

C870753ZMK

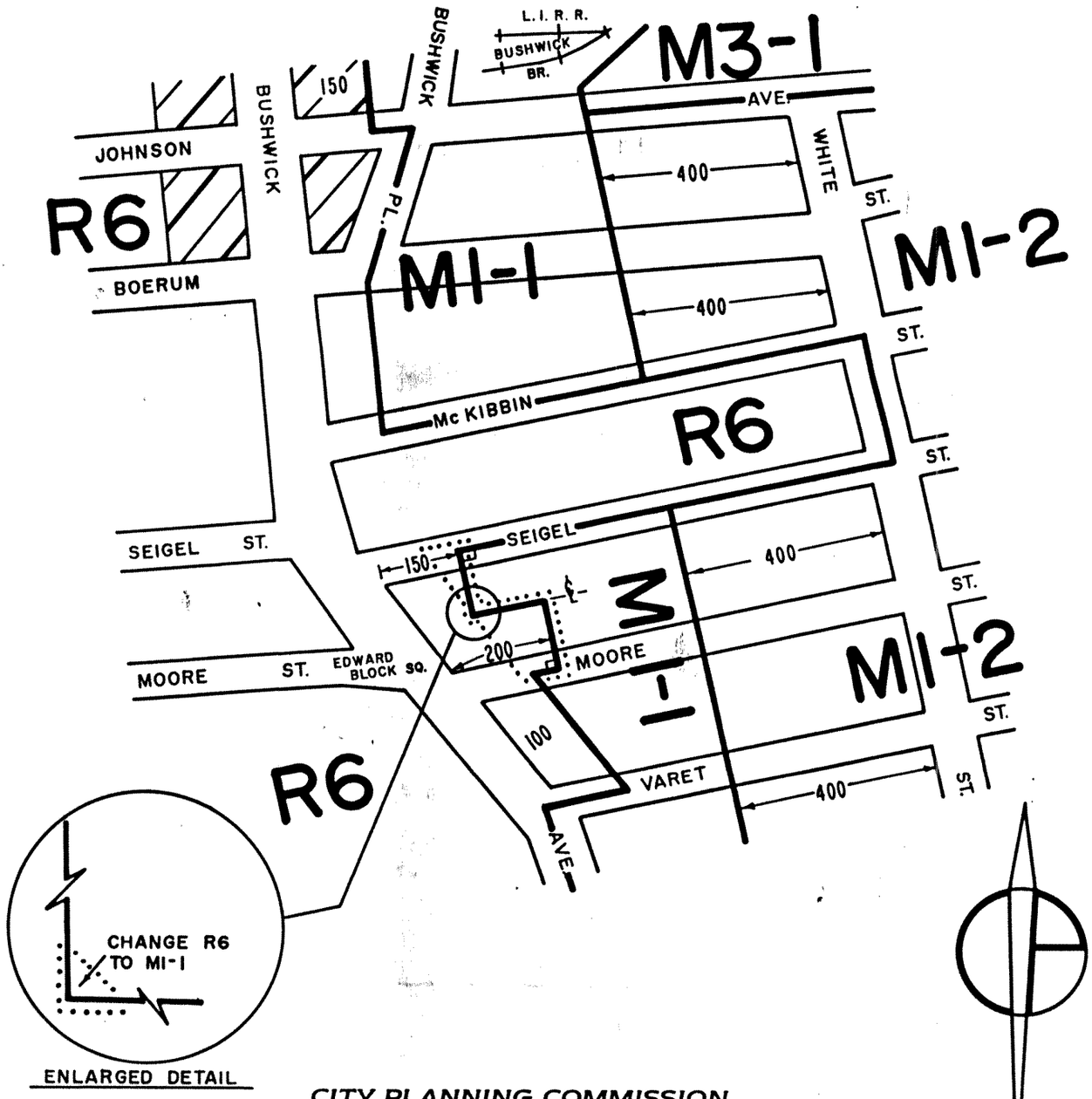

CITY PLANNING COMMISSION
CITY OF NEW YORK

DIAGRAM SHOWING PROPOSED ZONING CHANGE ON SECTIONAL MAP

13b

BOROUGH OF BROOKLYN

New York, Certification Date
April 18, 1988

Deputy Director for Technical Review,
Land Use Review Division

Anthony J. Patrissi, P.E.
Chief Engineer

SCALE IN FEET
300 0 300

NOTE:

——— indicates Zoning District boundary.

····· The area enclosed by the fine dotted line is proposed to be changed from an M1-1 District to an R6 District and from an R6 District to an M1-1 District.

▨ indicates a C1-3 District.

Drawn By: joe lo russo

C.D. 6

C 870932ZMK

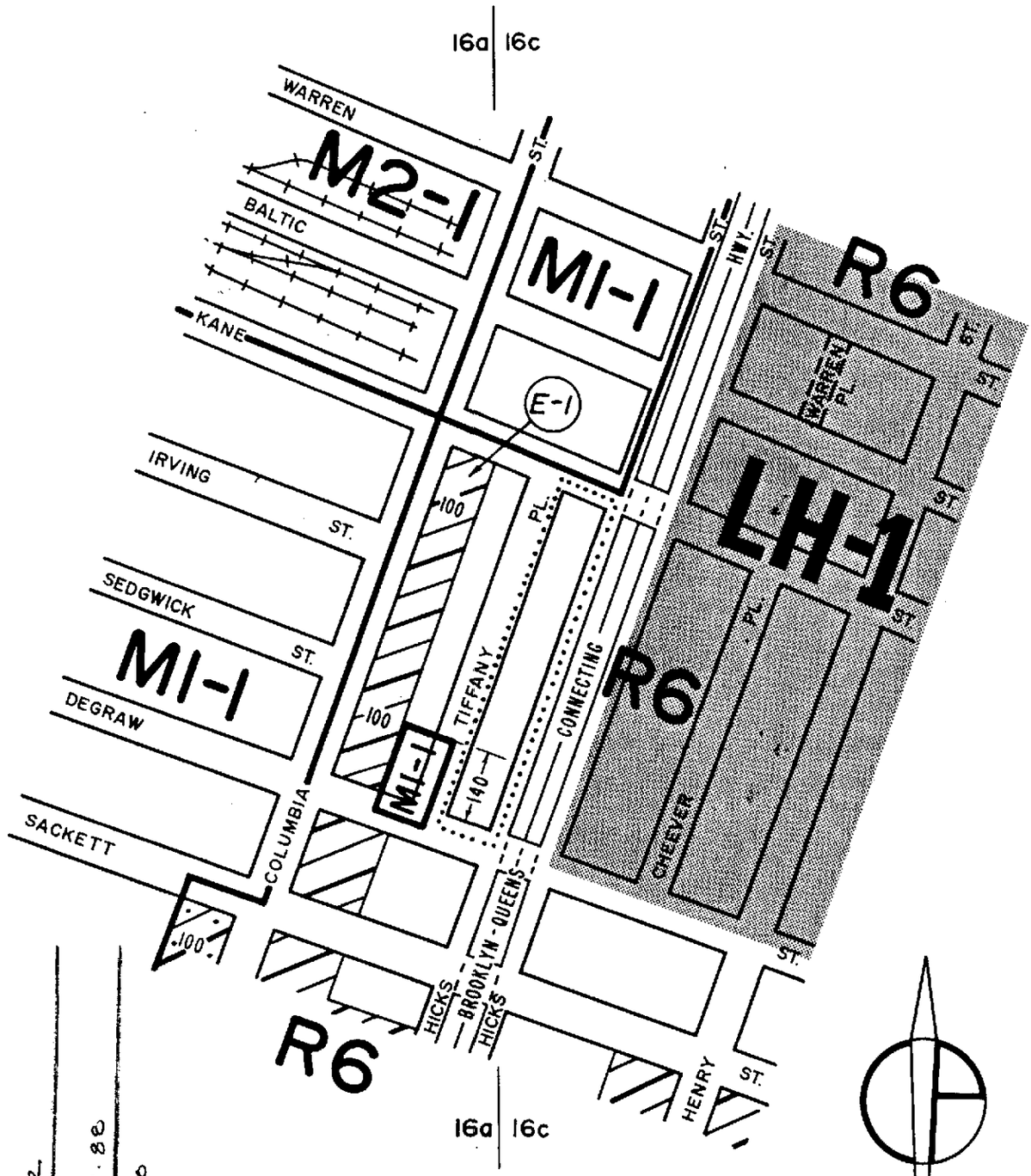

APPROVED BY BOARD OF ESTIMATE

CALENDAR # 12

DATE 11-17-88

A-1510

CITY PLANNING COMMISSION
CITY OF NEW YORK

DIAGRAM SHOWING PROPOSED ZONING CHANGE ON SECTIONAL MAP 16a & 16c

BOROUGH OF BROOKLYN

New York, Certification Date
July 11, 1988

Deputy Director for Technical Review,
Land Use Review Division

Anthony J. Patrissi, P.E.
Chief Engineer

SCALE IN FEET
300 0 300

NOTE:

indicates Zoning District boundary.

The area enclosed by the fine dotted line is proposed to be changed from an M1-1 District to an R6 District.

indicates a C1-3 District.

indicates a C2-3 District.

(E) *indicates a City Environmental Quality Review Declaration, for detail refer to C.E.Q.R. sheet.*

LH-1 *indicates a Limited Height District.*

Drawn By: *joe lo russo '88*

C.D. 1

C 880214 ZMK

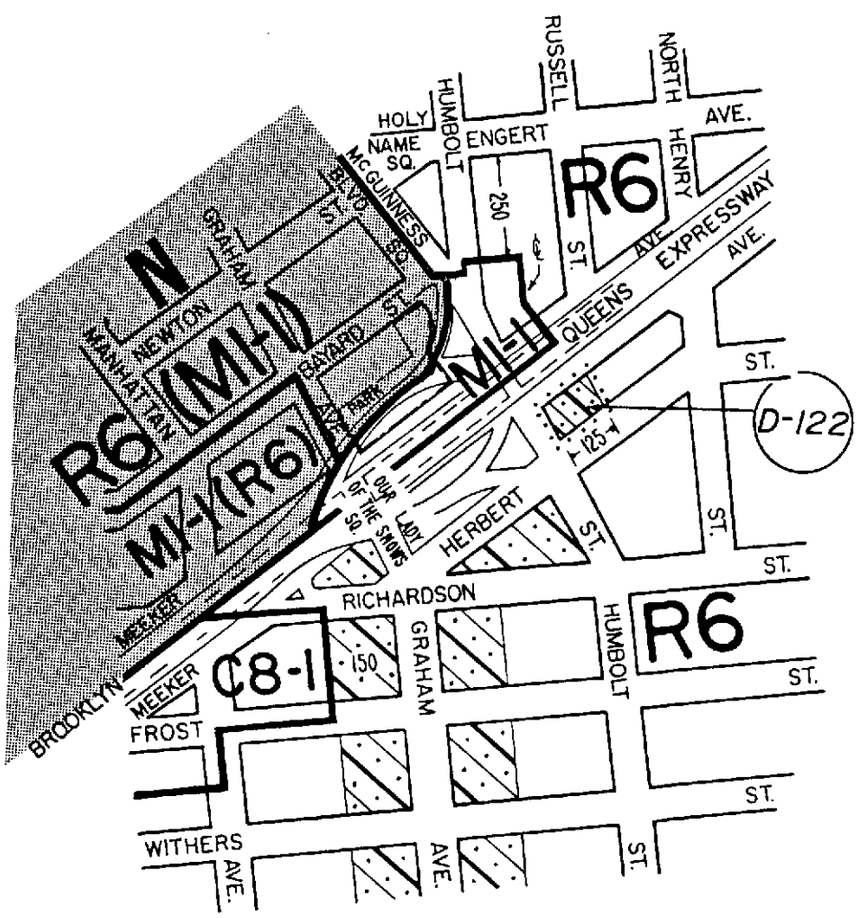

APPROVED BY BOARD OF ESTIMATE

CALENDAR # 4

DATE 9-8-88

A-1502

CITY PLANNING COMMISSION
CITY OF NEW YORK

DIAGRAM SHOWING PROPOSED ZONING CHANGE ON SECTIONAL MAP 13a

BOROUGH OF BROOKLYN

New York, Certification Date
March 28, 1988

Robert Jackfeld
Acting Deputy Director for Technical Review, Land Use Review Division

Anthony J. Patrizio, P.E.
Chief Engineer

SCALE IN FEET
400 0 400

NOTE:

indicates Zoning District boundary.

The area enclosed by the fine dotted line is proposed to be changed by establishing a C2-3 District within an existing R6 District.

indicates a C2-3 District.

N indicates a Special Northside Mixed Use District.

D indicates a Restrictive Declaration Area.

C.D.1

C870966ZMK

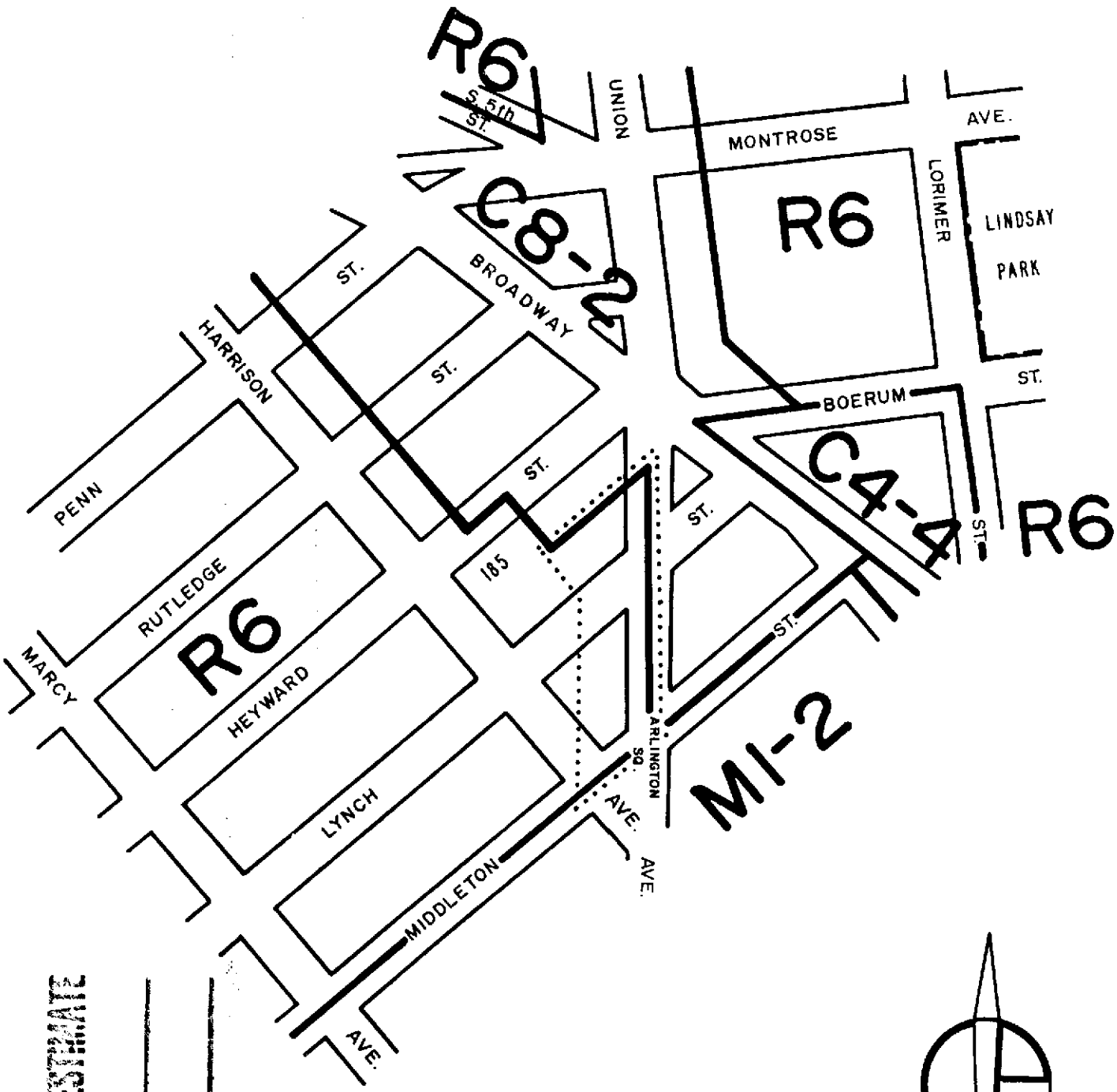

APPROVED BY BOARD OF ESTIMATE

CALENDAR # 13

DATE 12-1-88

A-1512

CITY PLANNING COMMISSION
CITY OF NEW YORK

DIAGRAM SHOWING PROPOSED ZONING CHANGE ON SECTIONAL MAP

13b

BOROUGH OF BROOKLYN

New York, Certification Date
July 25, 1988

Deputy Director for Technical Review, Land Use Review Division

Acting Chief Engineer, P.E.

SCALE IN FEET
300 0 300

NOTE:

——— indicates Zoning District boundary.

..... The area enclosed by the fine dotted line is proposed to be changed from a C8-2 District to an R6 District.

Drawn By: joe lo russo '88

C.D. 7

C880209ZMK

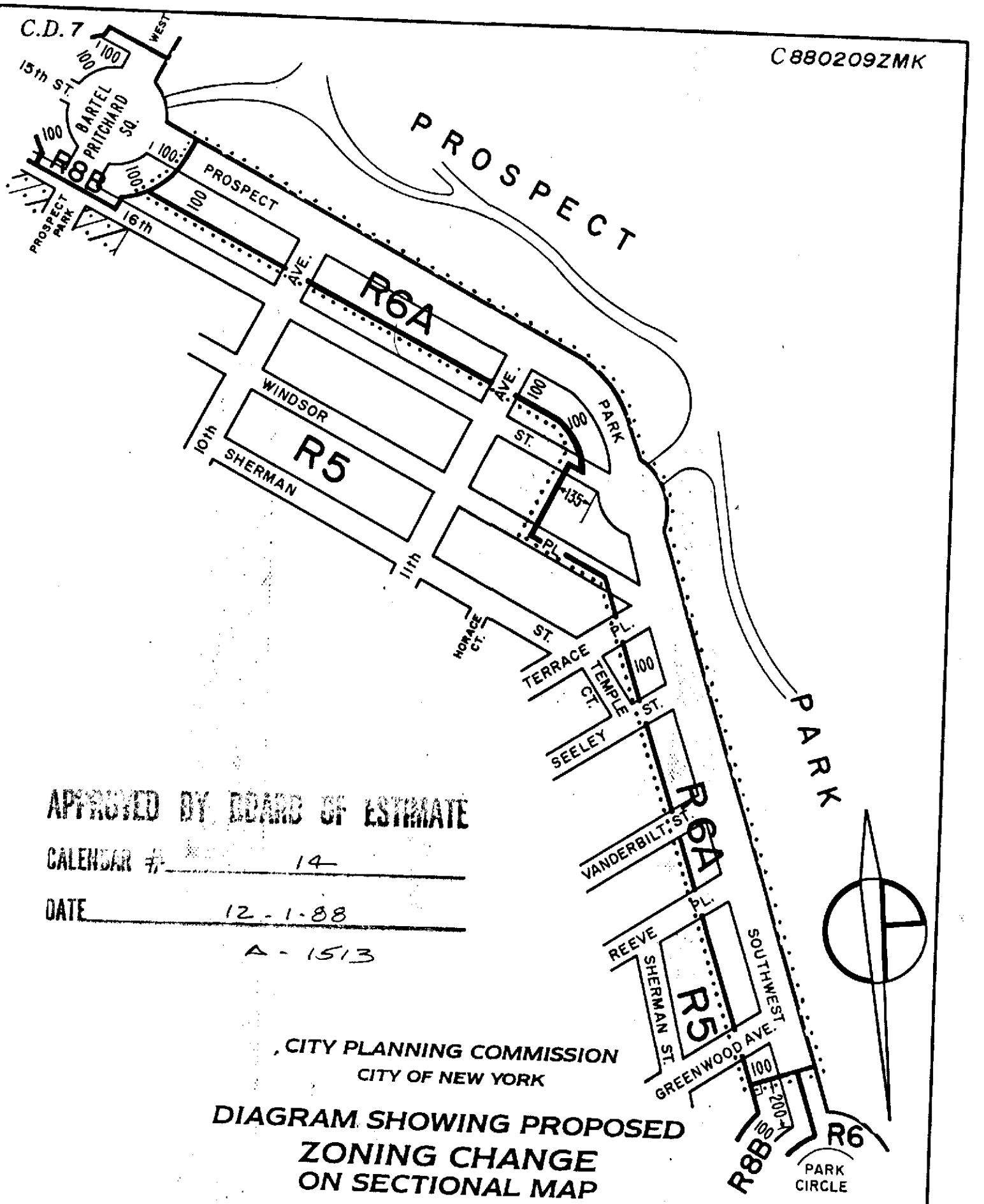

APPROVED BY BOARD OF ESTIMATE

CALENDAR #. 14

DATE 12-1-88

A-1513

CITY PLANNING COMMISSION
CITY OF NEW YORK

DIAGRAM SHOWING PROPOSED ZONING CHANGE ON SECTIONAL MAP 16d

BOROUGH OF BROOKLYN

New York, Certification Date
July 18, 1988

Deputy Director for Technical Review, Land Use Review Division

Chief Engineer

SCALE IN FEET
400 0 400

NOTE:

indicates Zoning District boundary.

..... The area enclosed by the fine dotted line is proposed to be changed from an R6 District to an R6A District and an R5 District.

indicates a C2-3 District

Drawn By: joe lo russo

C.D. 4 C870160ZMK

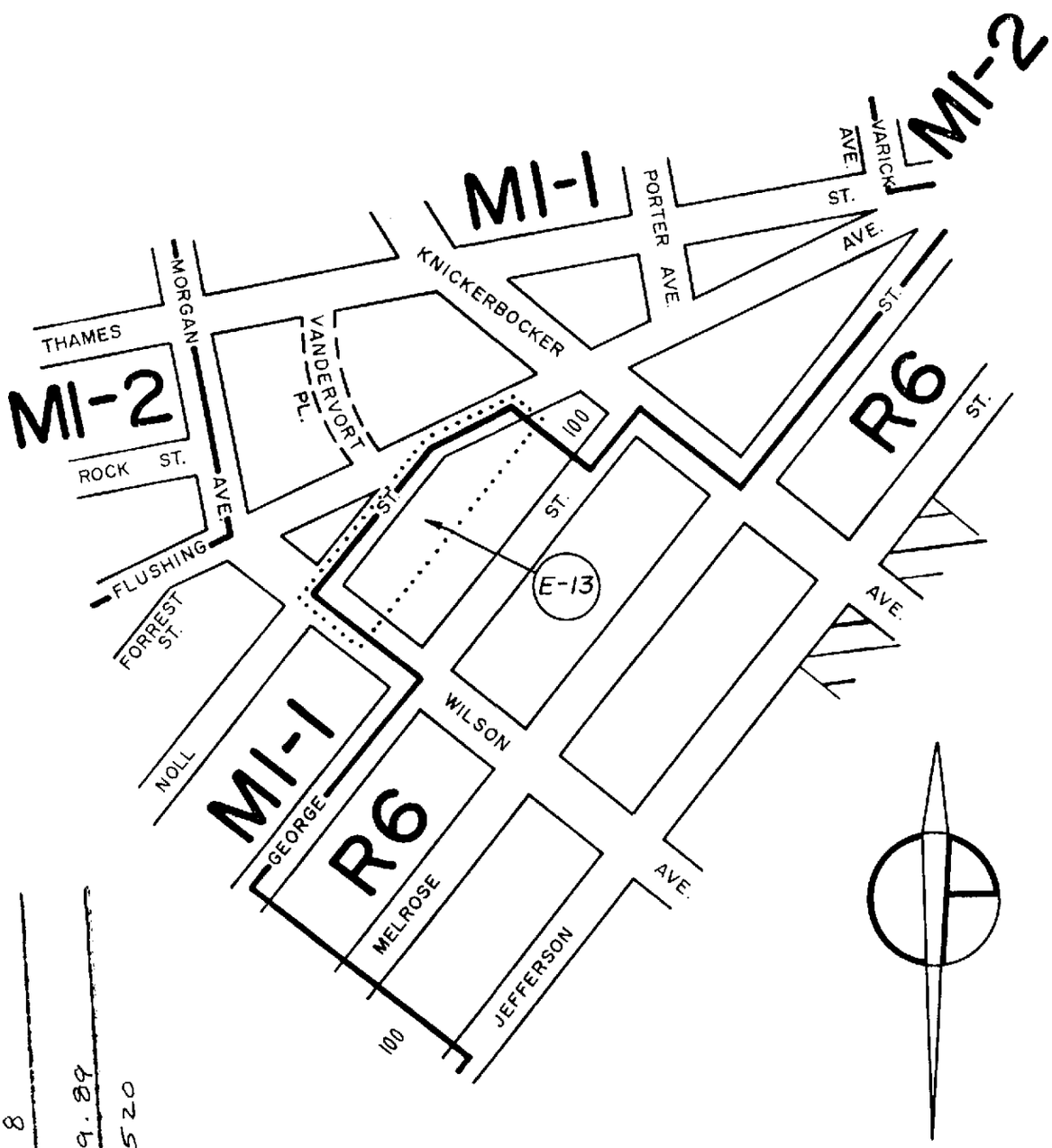

APPROVED BY BOARD OF ESTIMATE
CALENDAR # 8
DATE 2.9.89
Δ-1520

CITY PLANNING COMMISSION
CITY OF NEW YORK

DIAGRAM SHOWING PROPOSED ZONING CHANGE ON SECTIONAL MAP

13b

BOROUGH OF BROOKLYN

New York, Certification Date
October 3, 1988

Deputy Director for Technical Review, Land Use Review Division

Anthony J. Patrissi, P.E.
Chief Engineer

SCALE IN FEET
300 0 300

NOTE:

indicates Zoning District boundary.

The area enclosed by the fine dotted line is proposed to be changed from an MI-1 District to an R6 District.

indicates a CI-3 District.

(E) indicates City Environmental Quality Review Declaration, for detail refer to C.E.Q.R. sheet.

Drawn By: joe lo russo, 88

C.D. 5

C 880817ZMK

APPROVED BY BOARD OF ESTIMATE

CALENDAR # 27

DATE 10-13-88

A-1507

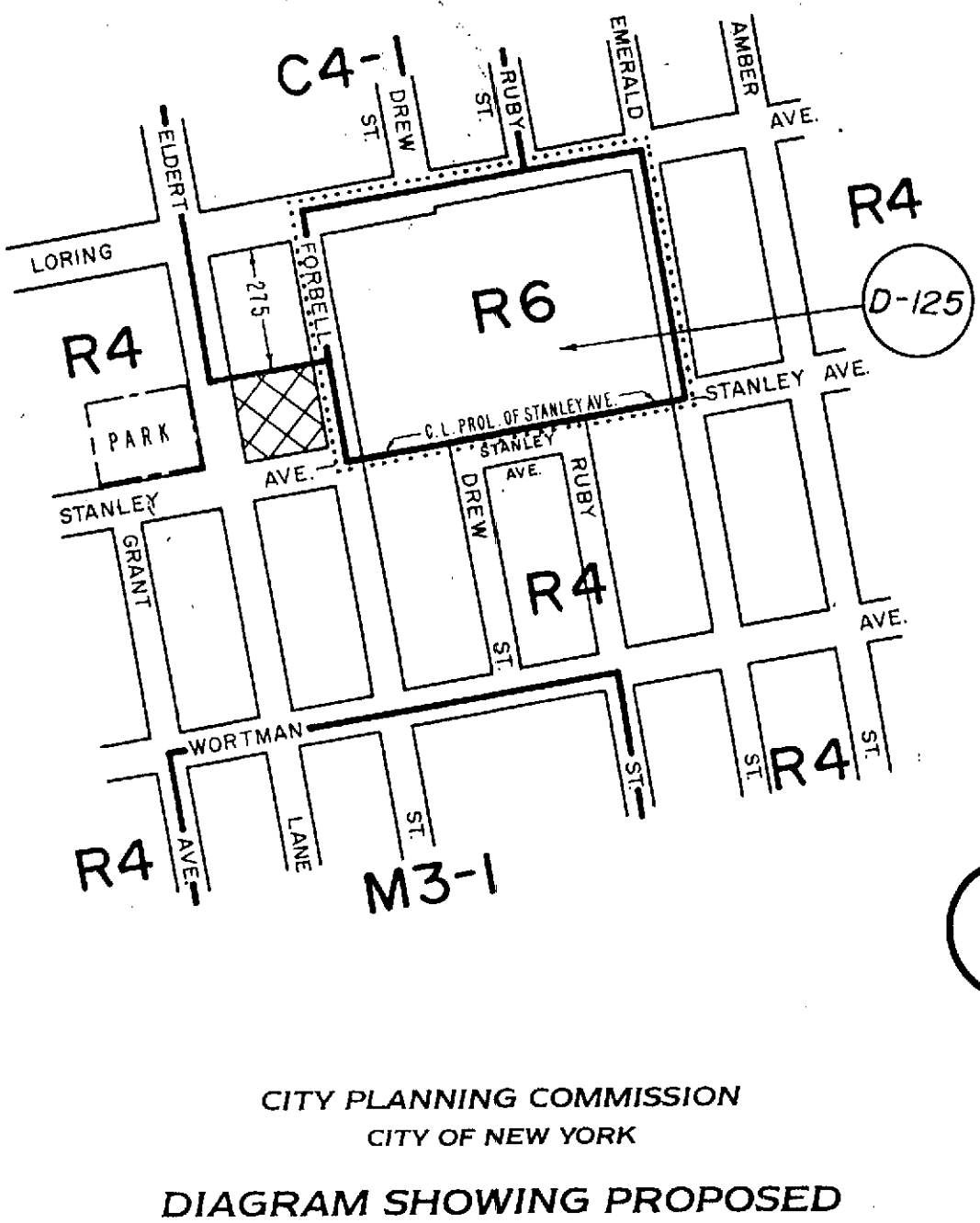

CITY PLANNING COMMISSION
CITY OF NEW YORK

DIAGRAM SHOWING PROPOSED ZONING CHANGE ON SECTIONAL MAP

18b

BOROUGH OF BROOKLYN

New York, Certification Date
June 6, 1988

Deputy Director for Technical Review,
Land Use Review Division

Anthony J. Patrizio, P.E.
Chief Engineer

SCALE IN FEET
400 0 400

NOTE:

indicates Zoning District boundary.

..... The area enclosed by the fine dotted line is proposed to be changed from an R4 District to an R6 District.

indicates a C1-2 District.

(D) indicates a Restrictive Declaration Area, refer to R.D. sheet.

Drawn By: joe lo russo '88

C.D. 12

C880406ZMK

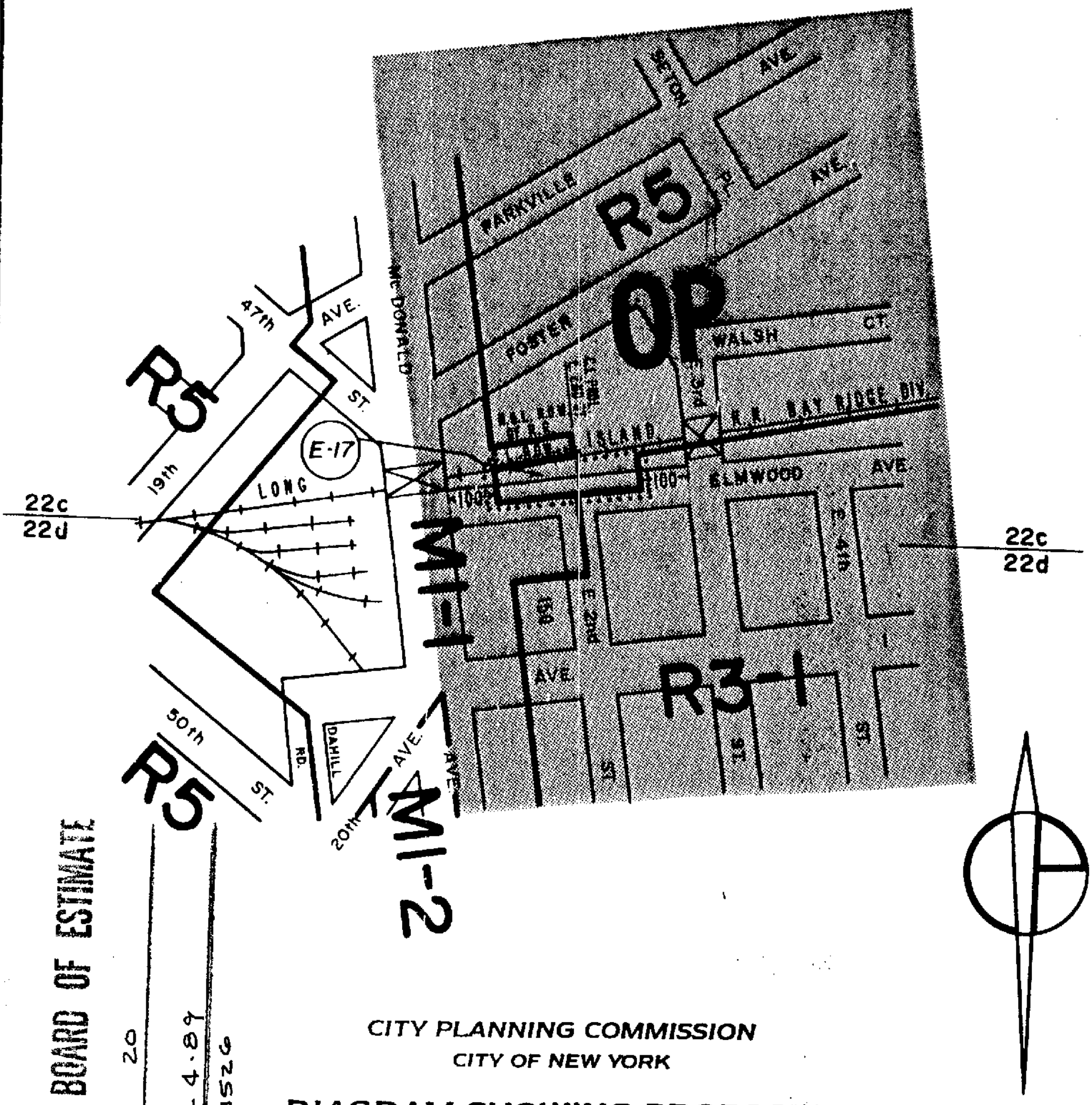

APPROVED BY BOARD OF ESTIMATE

CALENDAR # 20

DATE 5-4-89

A-1526

CITY PLANNING COMMISSION
CITY OF NEW YORK

DIAGRAM SHOWING PROPOSED
ZONING CHANGE
ON SECTIONAL MAP
22c
BOROUGH OF
BROOKLYN

New York, Certification Date
December 5, 1988
Modified April 5, 1989

Deputy Director for Technical Review, Land Use Review Division

Acting Chief Engineer, P.E.

SCALE IN FEET
300 0 300

NOTE:

indicates Zoning District boundary.

The area enclosed by the fine dotted line is proposed to be changed from an MI-I District and R3-I District to an R5 District.

OP *indicates a Special Ocean Parkway District.*

(E) *indicates a City Environmental Quality Review Declaration, for detail refer to C.E.Q.R. sheet.*

Drawn By: *joe lo russo* '88

C.D. 14

C 890658 ZMK

APPROVED BY BOARD OF ESTIMATE

CALENDAR # 24

DATE 9-14-89

A-1541

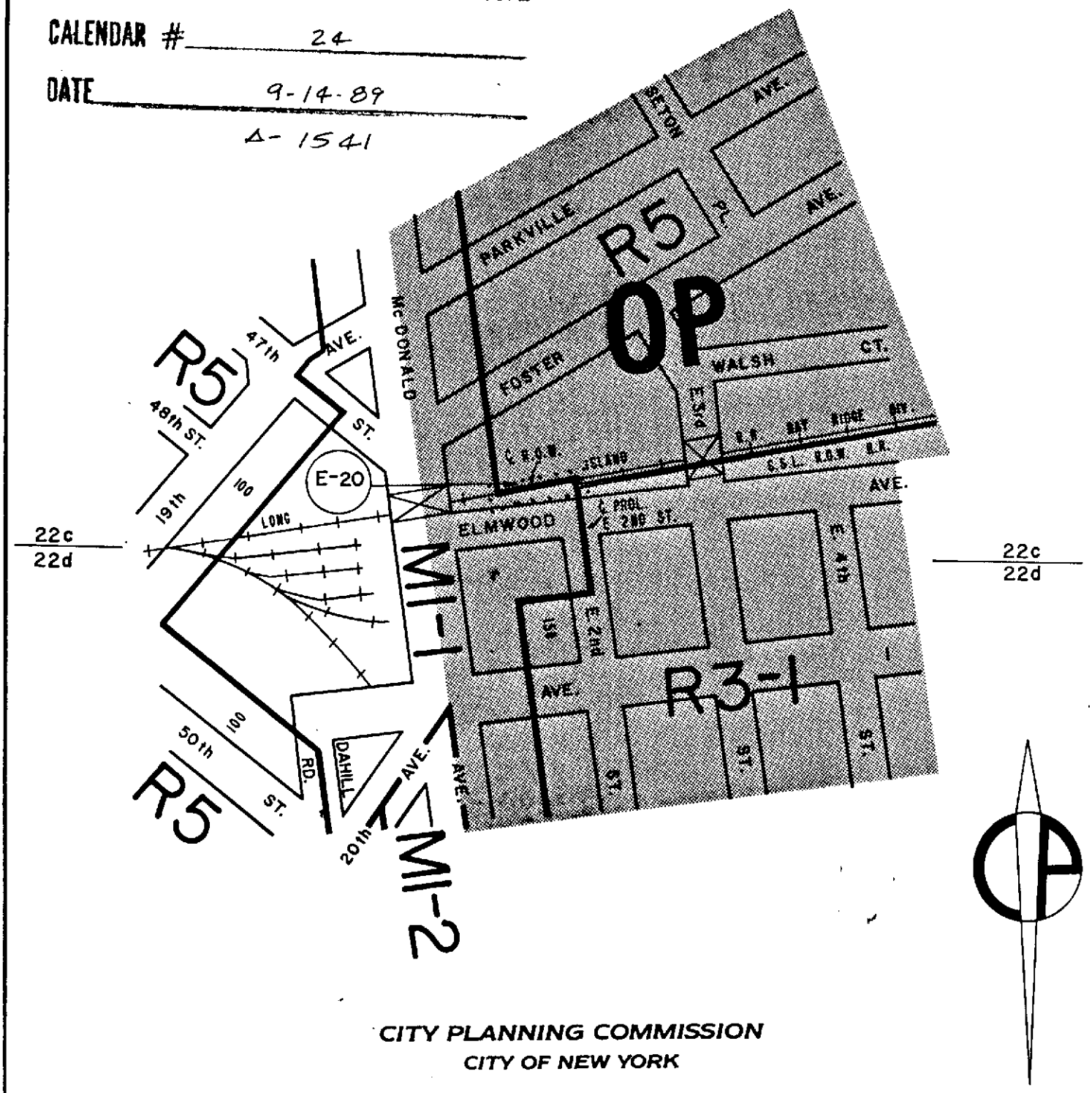

CITY PLANNING COMMISSION
CITY OF NEW YORK

DIAGRAM SHOWING PROPOSED ZONING CHANGE ON SECTIONAL MAP 22c

BOROUGH OF BROOKLYN

Deputy Director for Technical Review, Land Use Review Division

Chief Engineer

New York, Certification Date
April 17, 1989

SCALE IN FEET
300 0 300

NOTE:

indicates Zoning District boundary.

..... The area enclosed by the fine dotted line is proposed to be changed from an M1-1 District to an R5 District.

OP indicates a Special Ocean Parkway District.

(E) indicates a City Environmental Quality Review Declaration, for detail refer to C.E.Q.R. sheet.

Drawn By:

C.D. 8

C890131ZMK

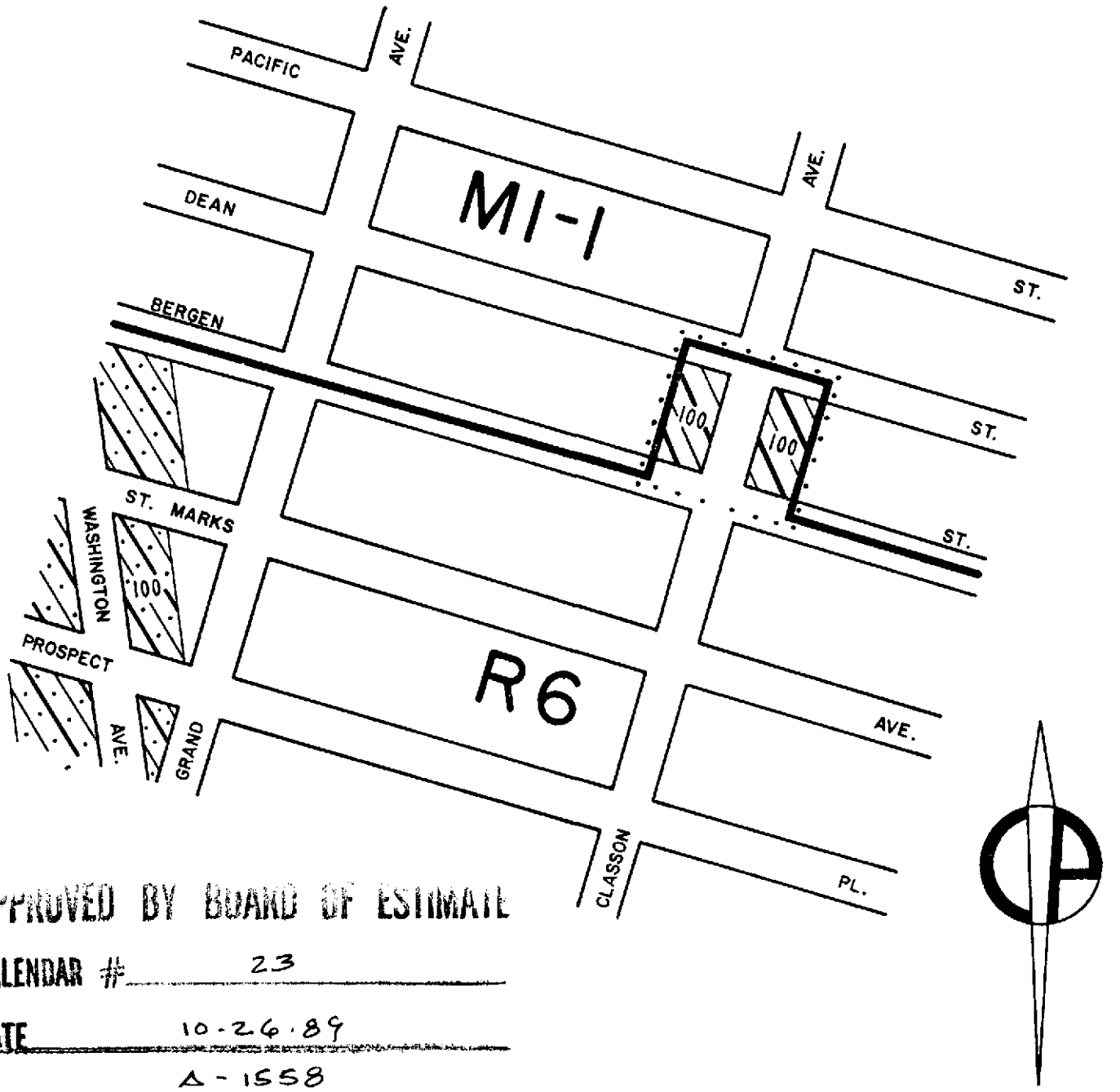

APPROVED BY BOARD OF ESTIMATE

CALENDAR # 23

DATE 10-26-89

A-1558

CITY PLANNING COMMISSION
CITY OF NEW YORK

DIAGRAM SHOWING PROPOSED ZONING CHANGE ON SECTIONAL MAP

16c

BOROUGH OF BROOKLYN

New York, Certification Date
July 17, 1989

Director of Technical Review,
Land Use Review Division

Chief Engineer

SCALE IN FEET

300 0 300

NOTE:

indicates Zoning District boundary.

..... The area enclosed by the fine dotted line is proposed to be changed from an M1-1 District to an R6 District and establishing a C1-3 District within the proposed R6 District.

indicates a C1-3 District.

indicates a C2-3 District.

Drawn By:

C.D. 1

C 870983ZMK

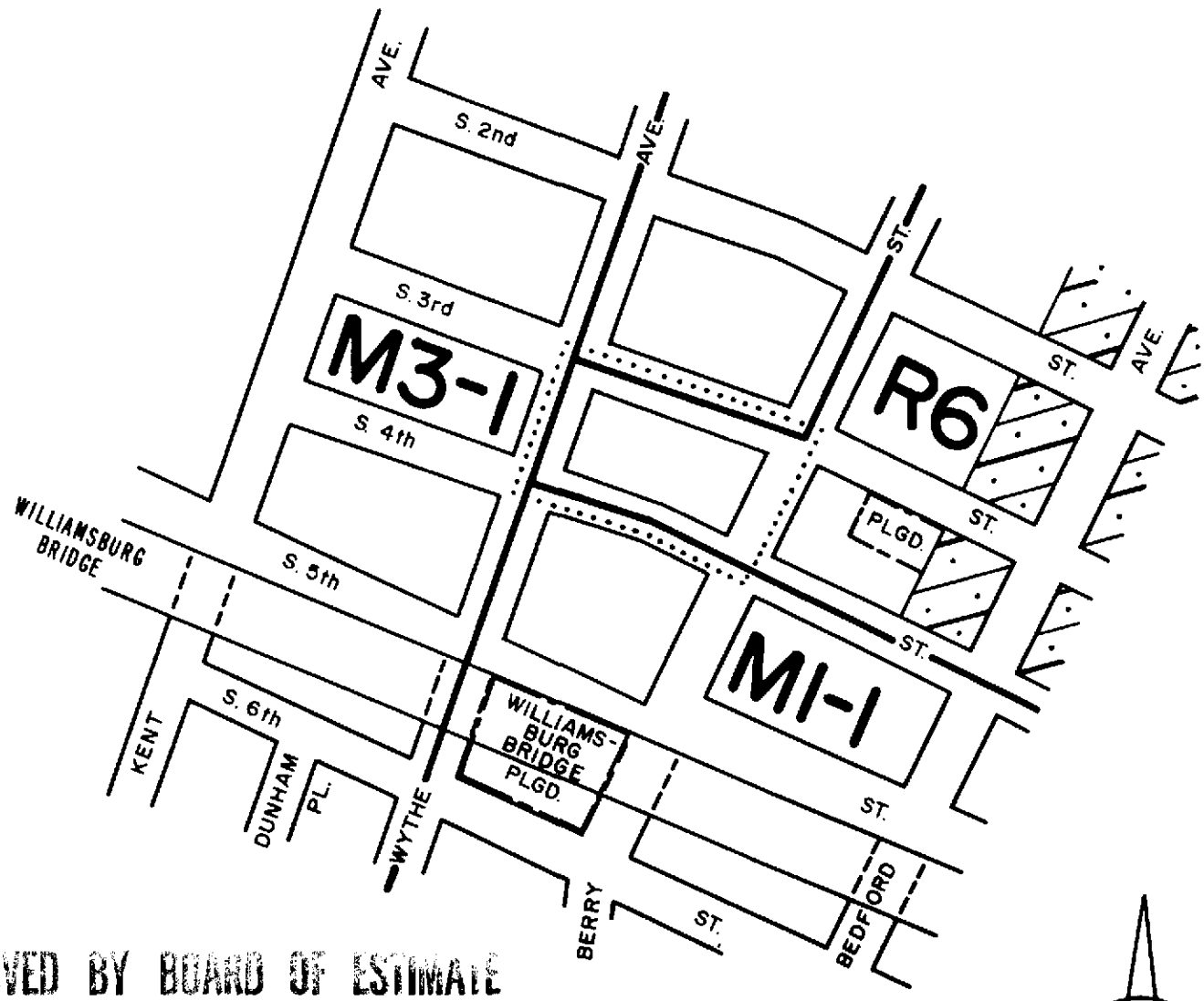

APPROVED BY BOARD OF ESTIMATE

CALENDAR # 13

DATE 12-21-89

Δ - 1564

CITY PLANNING COMMISSION

CITY OF NEW YORK

DIAGRAM SHOWING PROPOSED ZONING CHANGE ON SECTIONAL MAP

12d

BOROUGH OF BROOKLYN

Deputy Director for Technical Review, Land Use Review Division

Anthony J. Patrusso, P.E.
Chief Engineer

New York, Certification Date
July 24, 1989

SCALE IN FEET

300 0 300

NOTE:

——— indicates Zoning District boundary.

..... The area enclosed by the fine dotted line is proposed to be changed from an M1-1 District to an R6 District.

indicates a C2-3 District.

Drawn By: joe lo russo, '89

C.D. 13

C 890248 ZMK

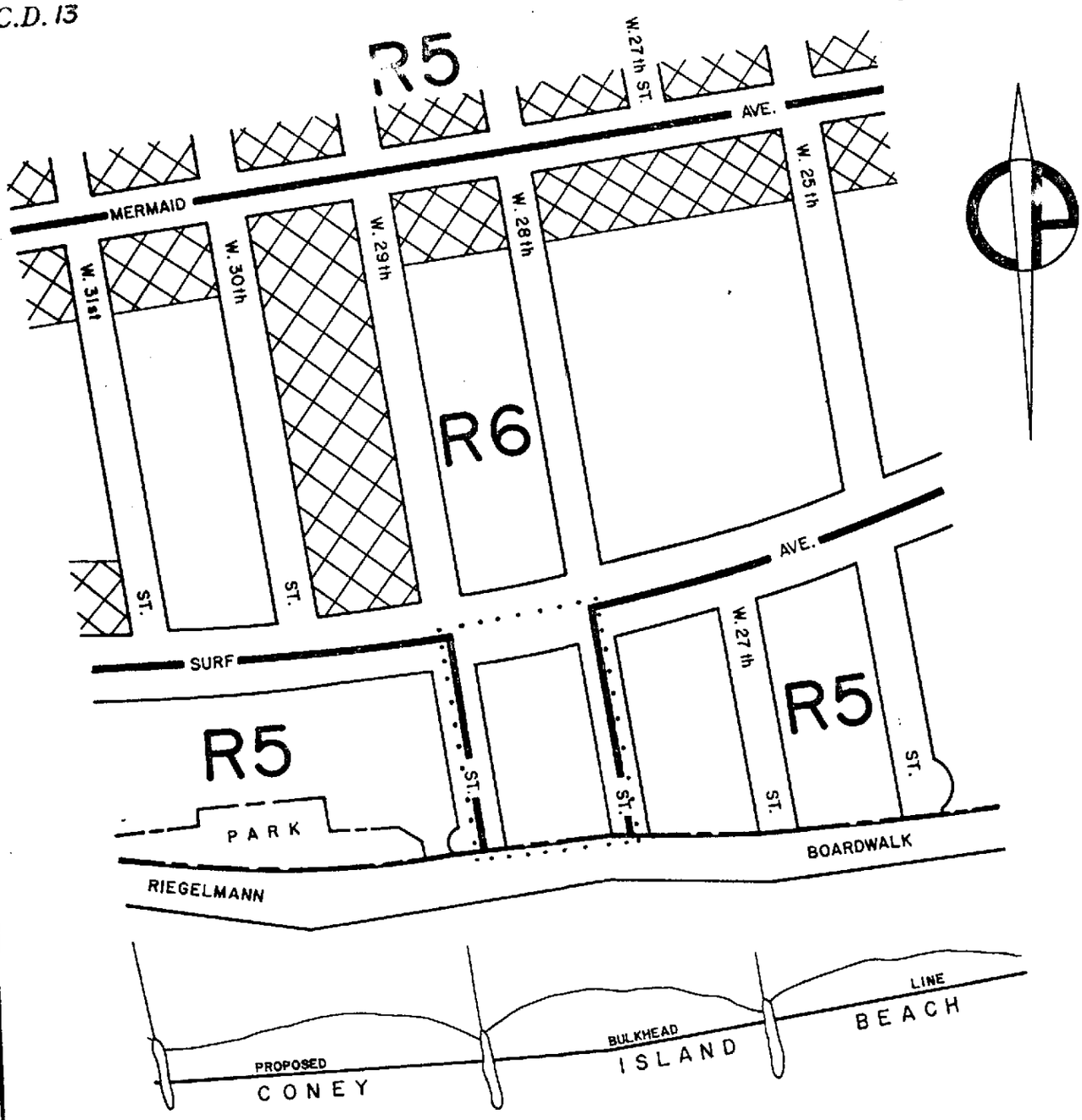

CITY PLANNING COMMISSION
CITY OF NEW YORK

DIAGRAM SHOWING PROPOSED ZONING CHANGE ON SECTIONAL MAP

28d

BOROUGH OF BROOKLYN

Director of Technical Review,
Land Use Review Division

Chief Engineer

New York, Certification Date
August 7, 1989

SCALE IN FEET
300 0 300

NOTE:

indicates Zoning District boundary.

..... The area enclosed by the fine dotted line is proposed to be changed from an R5 District to an R6 District.

indicates a C1-2 District.

APPROVED BY BOARD OF ESTIMATE

CALENDAR # 16

DATE 1-11-90

A-1568

Drawn By:

C.D. 11 & 15

C 890235 ZMK

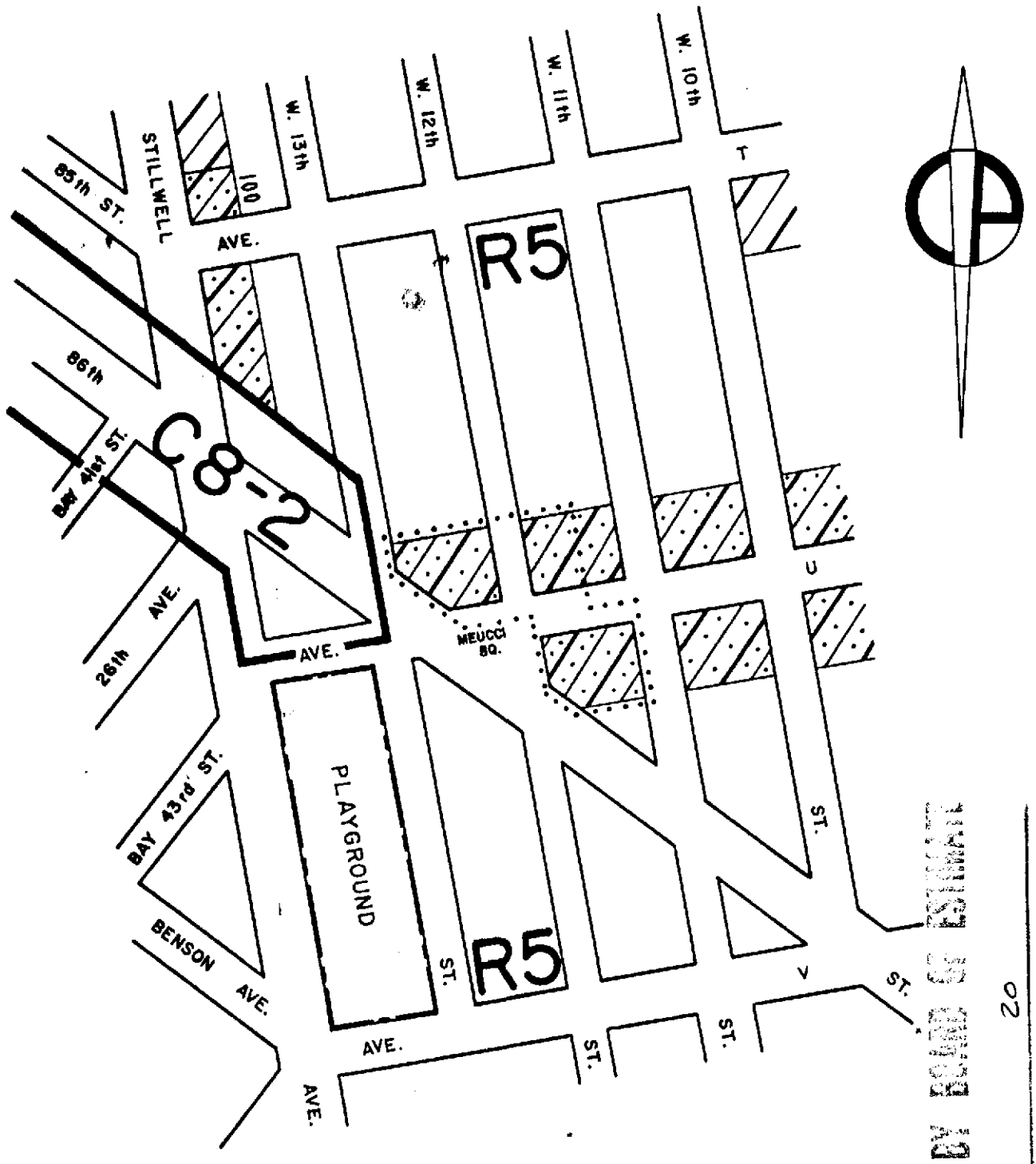

APPROVED BY BOARD OF ESTIMATE

CALENDAR # 20

DATE 2-22-90

Δ - 1577

CITY PLANNING COMMISSION

CITY OF NEW YORK

DIAGRAM SHOWING PROPOSED ZONING CHANGE ON SECTIONAL MAP

28c

BOROUGH OF BROOKLYN

New York, Certification Date
August 28, 1989

Director of Technical Review,
Land Use Review Division

Anthony J. Patrick, P.E.
Chief Engineer

SCALE IN FEET

300 0 300

NOTE:

indicates Zoning District boundary.

..... The area enclosed by the fine dotted line is proposed to be changed by establishing a C2-3 District within an existing R5 District.

indicates a C1-3 District.

indicates a C2-3 District.

Drawn By: Segovia

C.D. 7

C 900144 ZMK

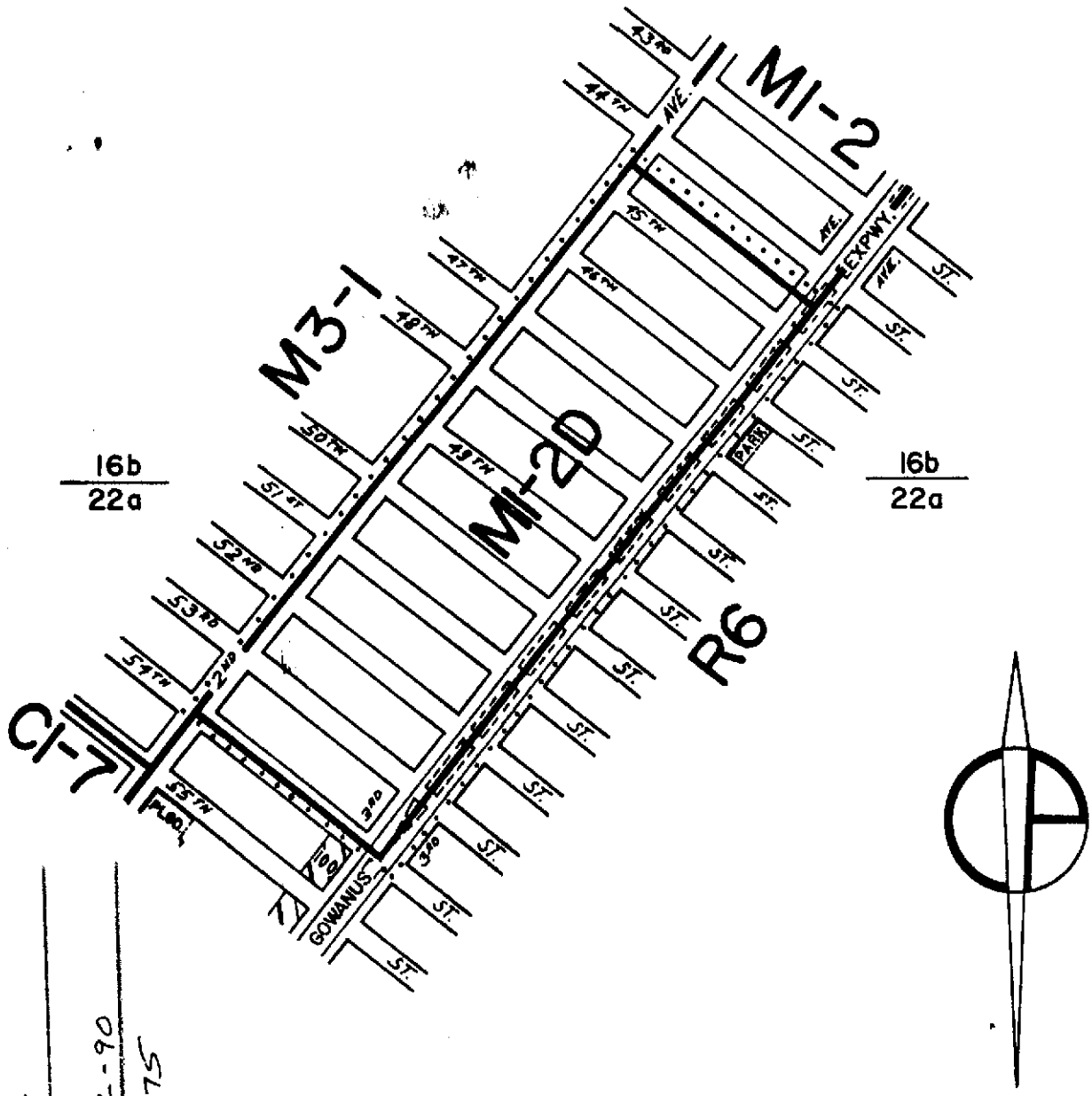

APPROVED BY BOARD OF ESTIMATE

CALENDAR # 15

DATE 2-22-90

A-1575

CITY PLANNING COMMISSION
CITY OF NEW YORK

DIAGRAM SHOWING PROPOSED ZONING CHANGE ON SECTIONAL MAPS

16b & 22a

BOROUGH OF BROOKLYN

New York, Certification Date
October 16, 1989

Director of Technical Review,
Land Use Review Division

Chief Engineer

SCALE IN FEET

600 0 600

NOTE:

indicates Zoning District boundary.

..... The area enclosed by the fine dotted line is proposed to be changed from an M1-2 District to an M1-2D District.

indicates a C1-3 District.

Drawn By:

C.D. 7

C900258 ZMK

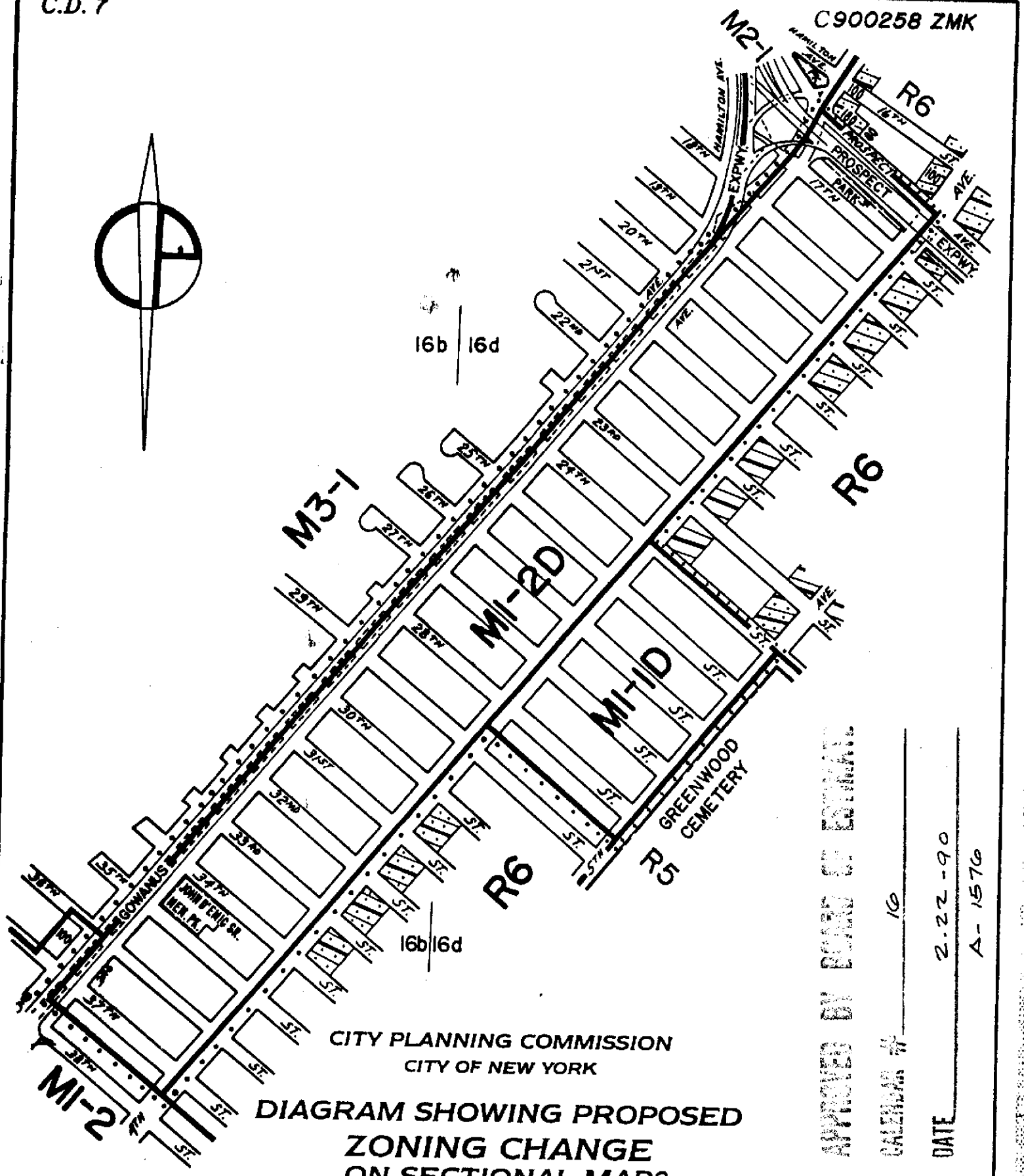

CITY PLANNING COMMISSION
CITY OF NEW YORK

DIAGRAM SHOWING PROPOSED ZONING CHANGE ON SECTIONAL MAPS

16b & 16d

BOROUGH OF BROOKLYN

APPROVED BY BOARD OF ESTIMATE
CALENDAR No. 16
DATE 2-22-90
A-1576

New York, Certification Date
October 16, 1989

Director of Technical Review,
Land Use Review Division

Chief Engineer

SCALE IN FEET
600 0 600

NOTE:

indicates Zoning District boundary.

The area enclosed by the fine dotted line is proposed to be changed from M1-1 and M1-2 Districts to M1-1D and M1-2D Districts.

indicates a C1-3 District.

indicates a C2-3 District.

Drawn By:

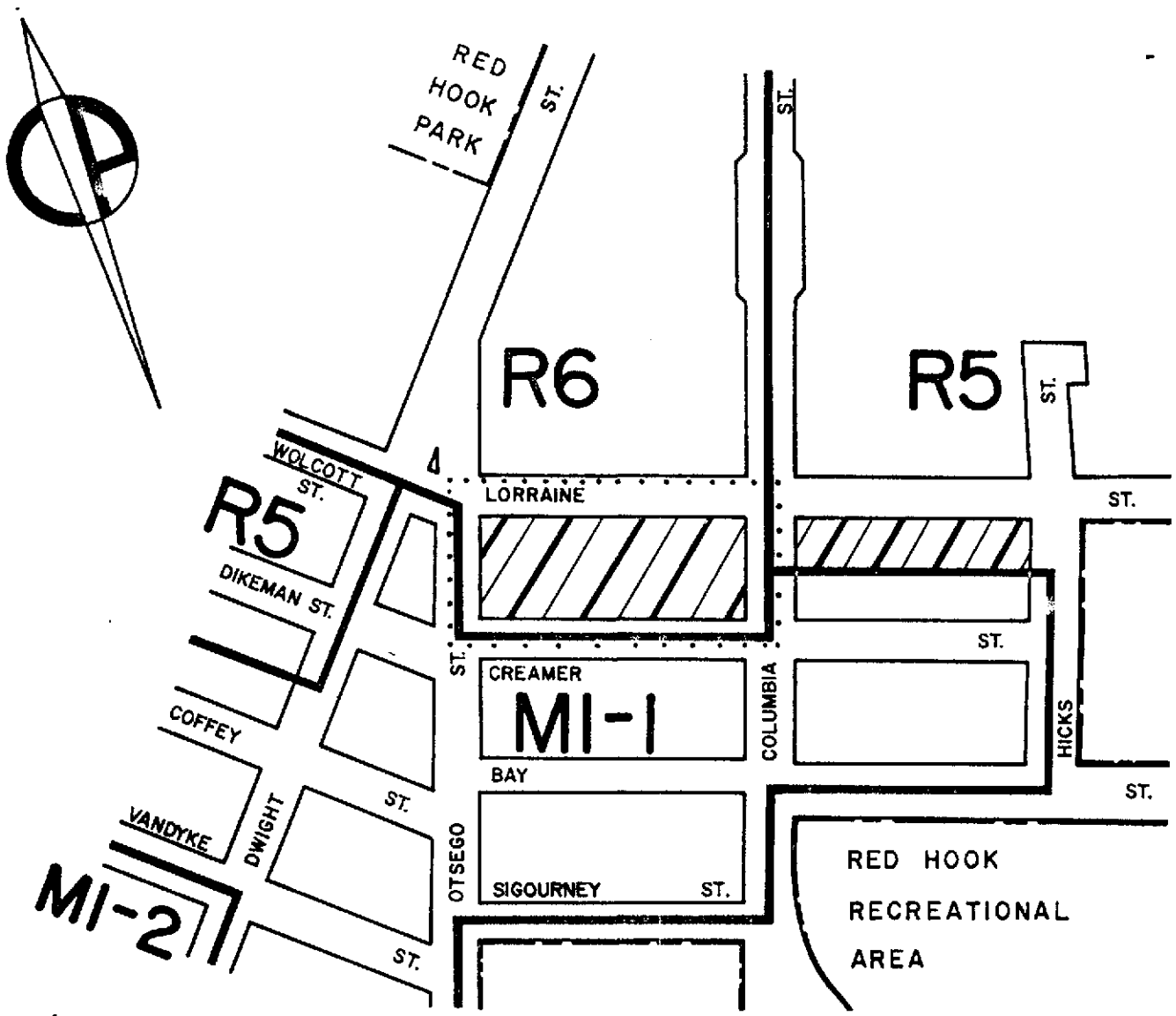

APPROVED BY BOARD OF ESTIMATE
CALENDAR # 14
DATE 3-8-90
A-1579

CITY PLANNING COMMISSION
CITY OF NEW YORK

DIAGRAM SHOWING PROPOSED ZONING CHANGE ON SECTIONAL MAP 16a

BOROUGH OF BROOKLYN

New York, Certification Date
November 20, 1989

Director of Technical Review,
Land Use Review Division

Chief Engineer

SCALE IN FEET
300 0 300

NOTE:

indicates Zoning District boundary.

..... The area enclosed by the fine dotted line is proposed to be changed from an MI-1 District to an R6 District and establishing a CI-3 District within the proposed R6 District.

indicates a CI-3 District.

Drawn By:

C.D. 2

C 900035 ZMK

APPROVED BY BOARD OF ESTIMATE

CALENDAR # 47

DATE 5-24-90

A-1581

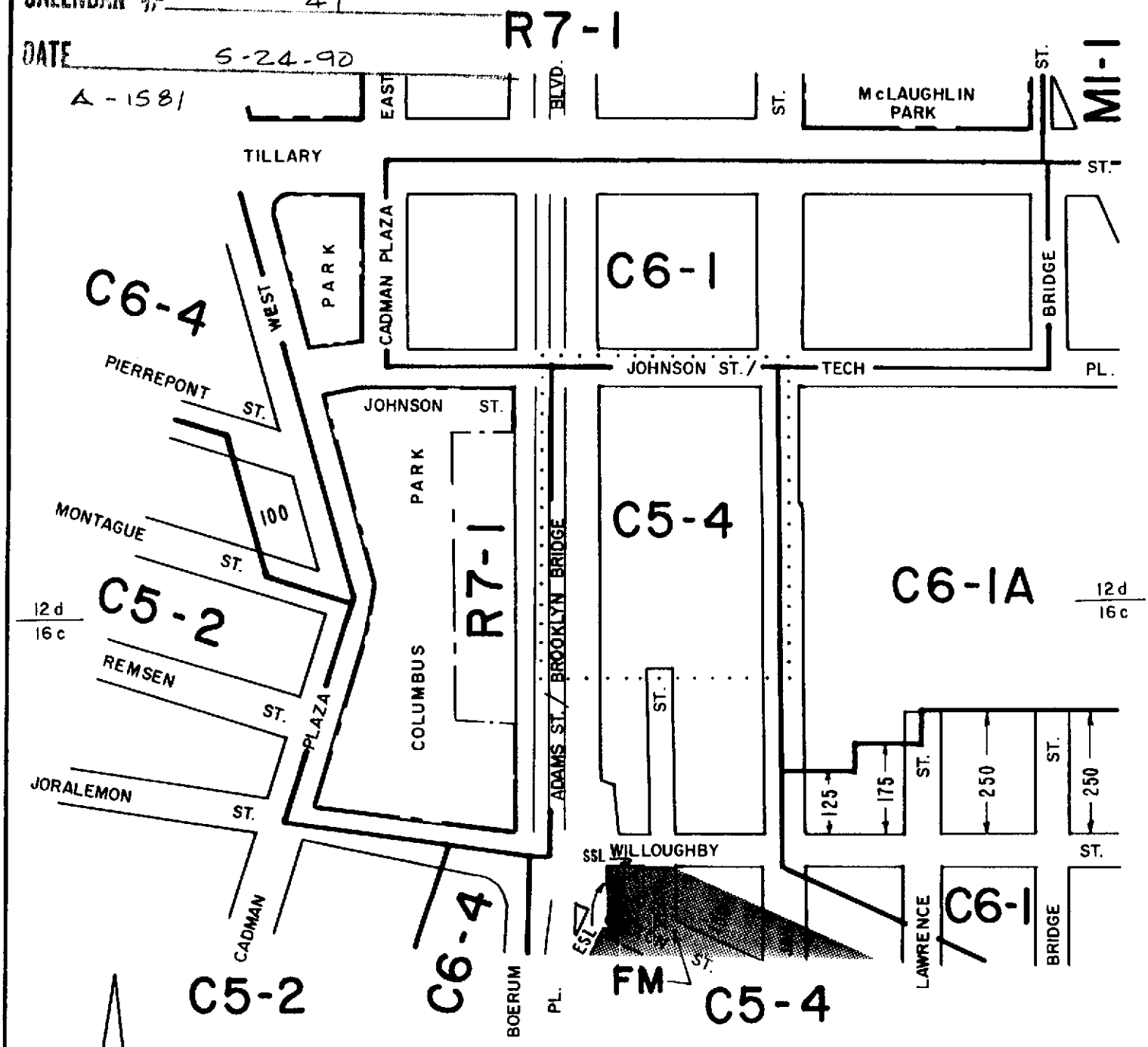

CITY PLANNING COMMISSION

CITY OF NEW YORK

DIAGRAM SHOWING PROPOSED ZONING CHANGE ON SECTIONAL MAPS

12d & 16c

BOROUGH OF BROOKLYN

New York, Certification Date

November 27, 1989

Director of Technical Review

Anthony J. Patrini, P.E.

Chief Engineer

SCALE IN FEET

300 0 300

NOTE:

indicates Zoning District boundary.

..... The area enclosed by the fine dotted line is proposed to be changed from a C6-1 District to a C5-4 District.

FM indicates a Special Fulton Mall District.

Drawn By:

C870733 ZMK

C.D. 2

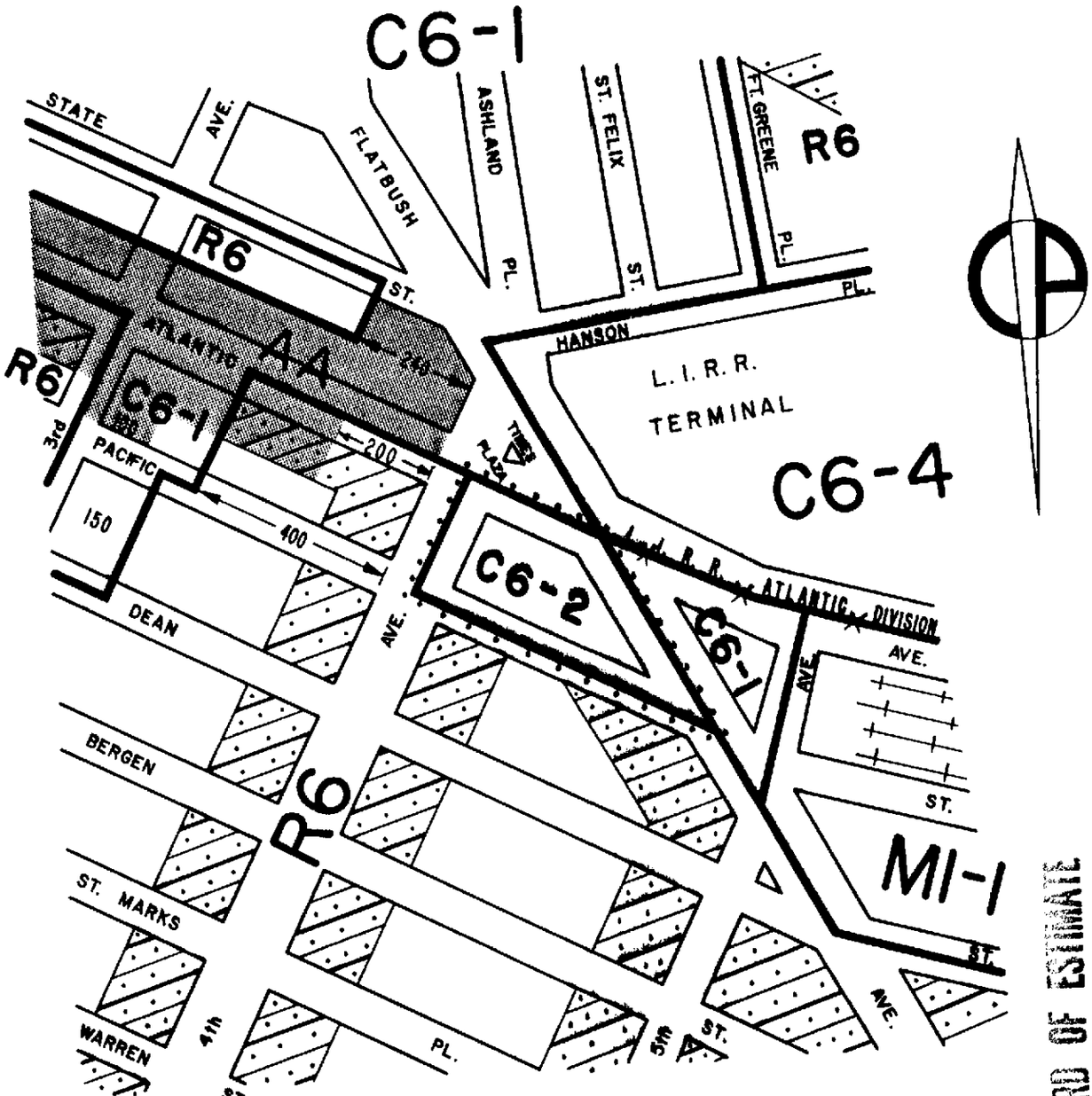

CITY PLANNING COMMISSION
CITY OF NEW YORK

DIAGRAM SHOWING PROPOSED ZONING CHANGE ON SECTIONAL MAP 16c

BOROUGH OF BROOKLYN

APPROVED BY BOARD OF ESTIMATE
CALENDAR # 45
6-21-90

Director of Technical Review,
Land Use Review Division
Chief Engineer

New York, Certification Date
March 5, 1990

SCALE IN FEET
300 0 300

NOTE:

Indicates Zoning District boundary.

The area enclosed by the fine dotted line is proposed to be changed from C2-3 and R6 Districts to a C6-2 District.

indicates a C2-3 District.

AA indicates a Special Atlantic Avenue District.

Drawn By:

C.D. 2

C. 900325 ZMK

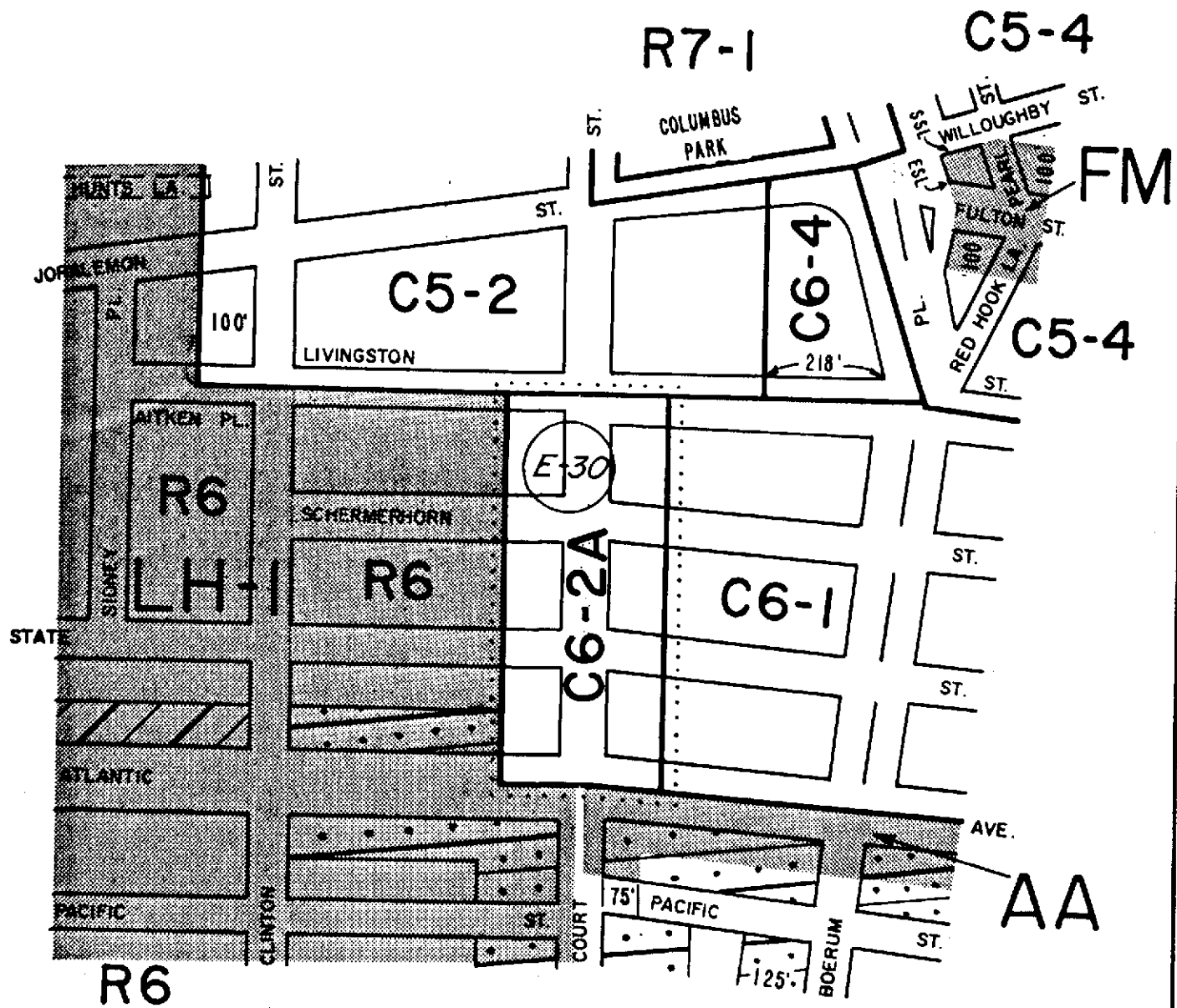

WITHDRAWN

~~APPROVED~~ BY BOARD OF ESTIMATE

CALENDAR # 24

DATE 8-16-90

CITY PLANNING COMMISSION
CITY OF NEW YORK

DIAGRAM SHOWING PROPOSED ZONING CHANGE ON SECTIONAL MAP

16c

BOROUGH OF BROOKLYN

New York, Certification Date
March 12, 1990
Modified June 11, 1990

Director of Technical Review

Anthony J. Patrini, P.E.
Chief Engineer

SCALE IN FEET
300 0 300

NOTE:

indicates Zoning District boundary.

..... The area enclosed by the fine dotted line is proposed to be changed from a C6-1 District to a C6-2A District.

indicates a C1-3 District. indicates a C2-3 District

LH-1 indicates a Special Limited Height District.

FM indicates a Special Fulton Mall District.

AA indicates a Special Atlantic Avenue District.

(E) indicates a City Environmental Quality Review Declaration, refer to C.E.Q.R. sheet.

Drawn By: Segovia

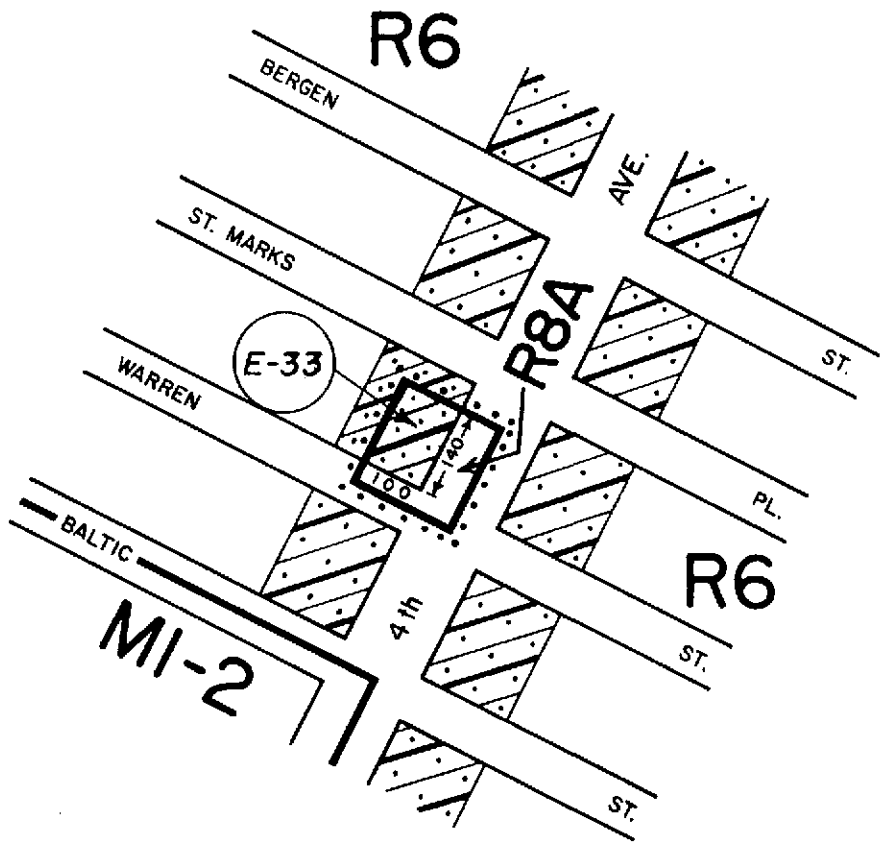

APPROVED BY CITY COUNCIL

CALENDAR # 6

DATE 10 - 10 - 90

Δ- 1595

CITY PLANNING COMMISSION
CITY OF NEW YORK

DIAGRAM SHOWING PROPOSED ZONING CHANGE ON SECTIONAL MAP

16c

BOROUGH OF BROOKLYN

Director of Technical Review, Land Use Review Division

Chief Engineer

New York, Certification Date

April 2, 1990

SCALE IN FEET

300 0 300

NOTE:

indicates Zoning District boundary.

..... The area enclosed by the fine dotted line is proposed to be changed from an R6 District to an R8A District.

indicates a C2-3 District.

(E) indicates a City Environmental Quality Review Declaration, refer to C.E.Q.R. sheet.

Drawn By:

C.D. 7

C 890607 ZMK

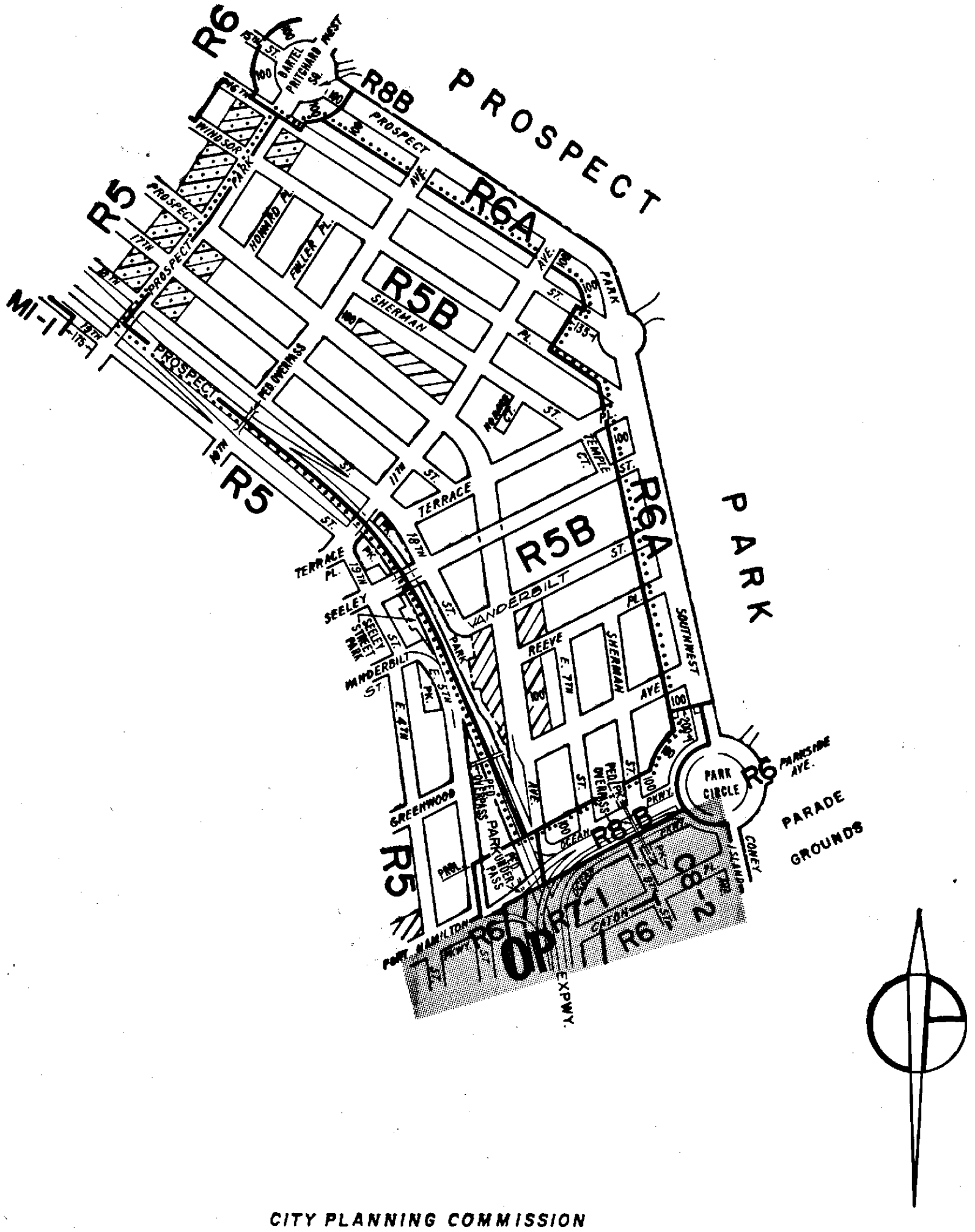

CITY PLANNING COMMISSION
CITY OF NEW YORK

DIAGRAM SHOWING PROPOSED ZONING CHANGE ON SECTIONAL MAP

16d

BOROUGH OF
BROOKLYN

New York, Certification Date
March 6, 1989

Deputy Director for Technical Review,
Land Use Review Division

Anthony J. Patrini, P.E.
Chief Engineer

SCALE IN FEET
600 300 0 600

NOTE:

indicates Zoning District boundary.

..... The area enclosed by the fine dotted line is proposed to be changed from an R5 District to an R5B District, and eliminating a C1-3 District within a proposed R5B District.

indicates a C1-3 District.

indicates a C2-3 District.

OP indicates a Special Ocean Parkway District.

drawn by joe lo russo, '89

C.D. 7

C900145 ZMK

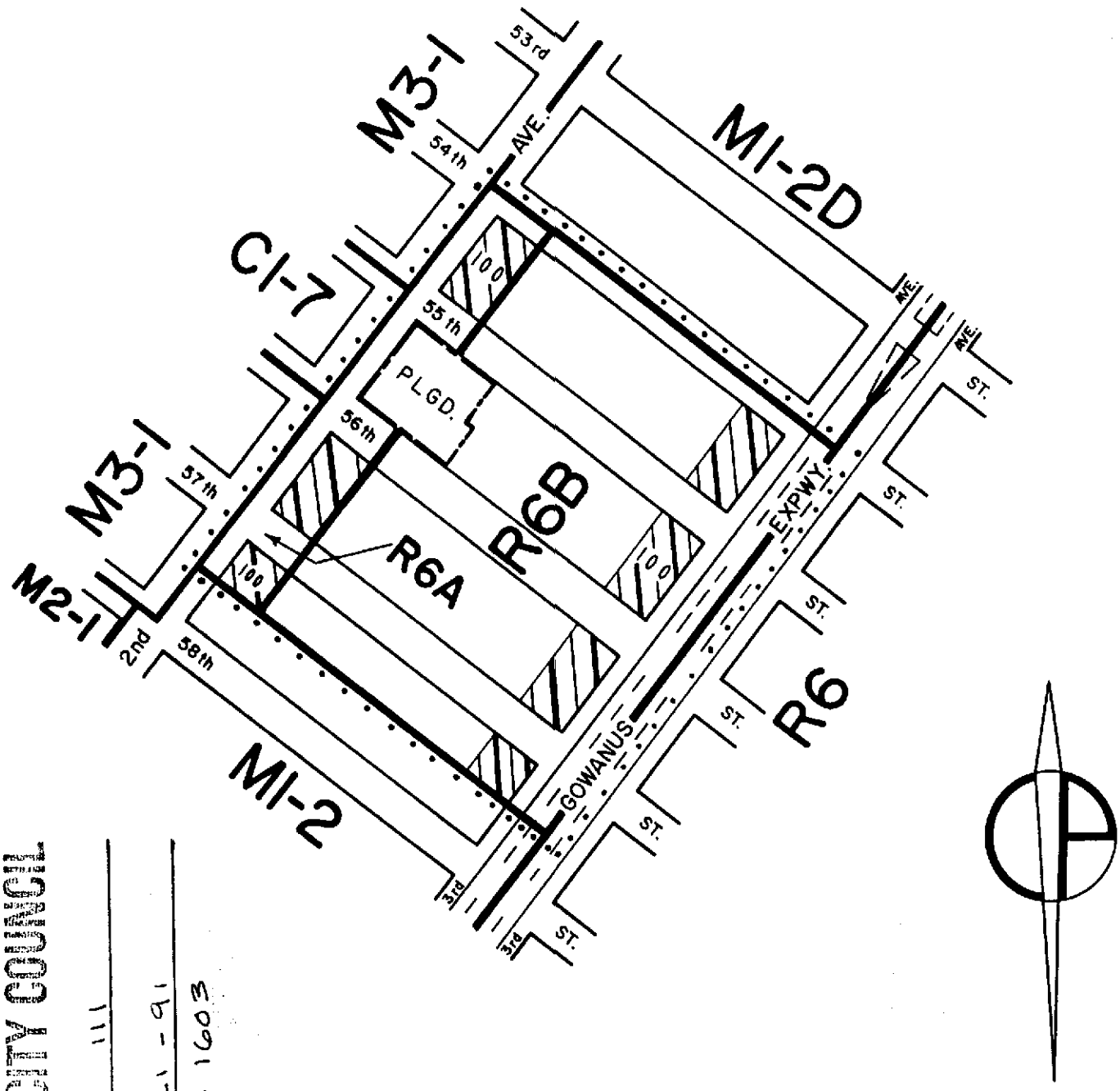

APPROVED BY CITY COUNCIL

CALENDAR # 111

DATE 2-21-91

A-1603

CITY PLANNING COMMISSION
CITY OF NEW YORK

DIAGRAM SHOWING PROPOSED ZONING CHANGE ON SECTIONAL MAP

22a

BOROUGH OF BROOKLYN

New York, Certification Date
September 10, 1990

Director of Technical Review, Land Use Review Division

Acting Chief Engineer

SCALE IN FEET
300 0 300

NOTE:

indicates Zoning District boundary.

..... The area enclosed by the fine dotted line is proposed to be changed from an R6 District to R6A and R6B Districts and by establishing C1-3 Districts within the proposed R6A District.

indicates a C1-3 District.

Drawn By: Segovia

C.D. 7

C 890843 ZMK

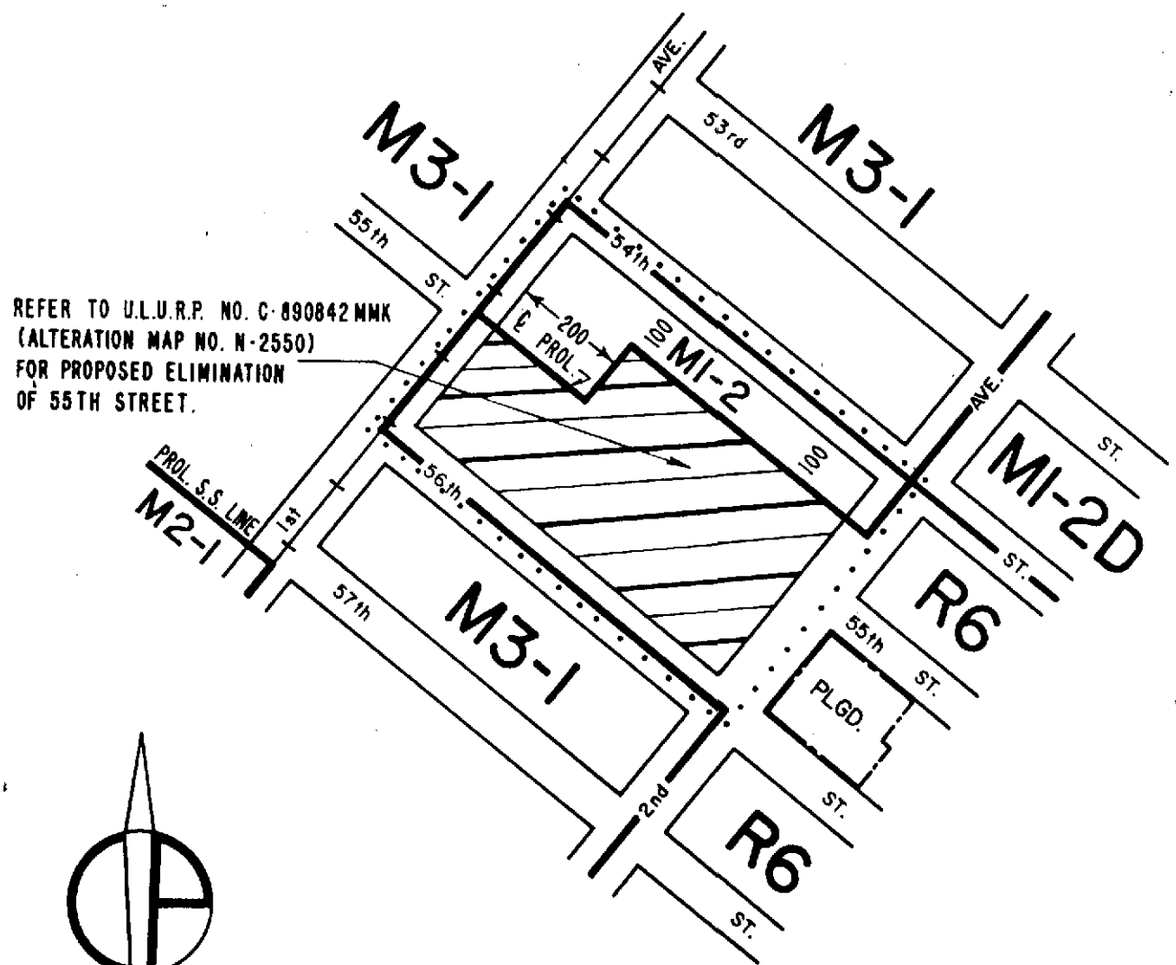

APPROVED BY CITY COUNCIL

CALENDAR # 283

DATE 5-7-91

A-1606

CITY PLANNING COMMISSION
CITY OF NEW YORK

DIAGRAM SHOWING PROPOSED ZONING CHANGE ON SECTIONAL MAP 22a

BOROUGH OF BROOKLYN

New York, Certification Date
November 26, 1990

Director of Technical Review, Land Use Review Division

Acting Chief Engineer

SCALE IN FEET
300 0 300

NOTE:

indicates Zoning District boundary.

..... The area enclosed by the fine dotted line is proposed to be changed from C1-7 and M3-1 Districts to M1-2 and R6 Districts and by establishing a C1-3 District within the proposed R6 District.

Indicates a C1-3 District.

Drawn By: Segovia

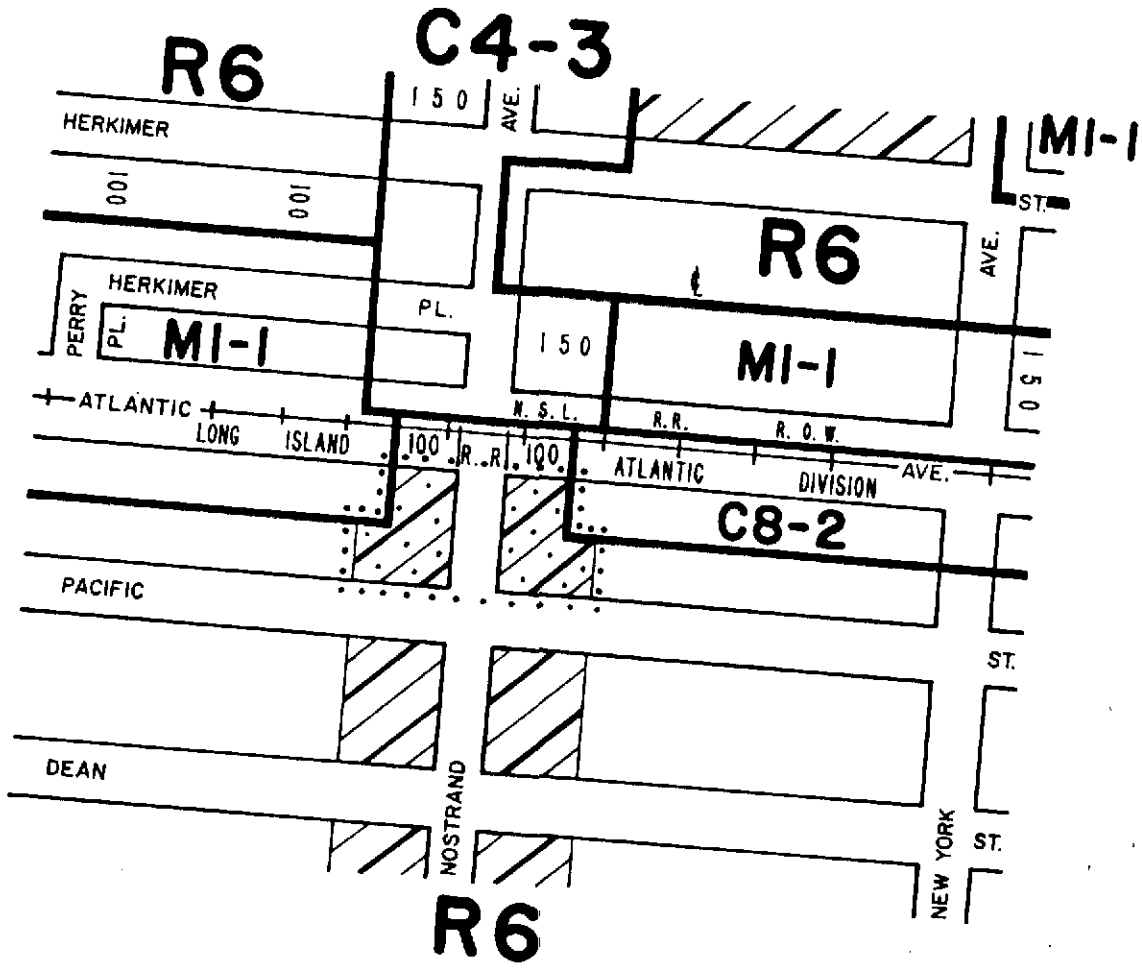

APPROVED BY CITY COUNCIL

CALENDAR # 239

DATE 7-10-91

Δ - 1609

CITY PLANNING COMMISSION
CITY OF NEW YORK

DIAGRAM SHOWING PROPOSED ZONING CHANGE ON SECTIONAL MAP 17a

BOROUGH OF BROOKLYN

New York, Certification Date
February 4, 1991

Director of Technical Review,
Land Use Review Division

Anthony J. Pattinni, P.E.
Chief Engineer

SCALE IN FEET
300 0 300

NOTE:

indicates Zoning District boundary.

..... The area enclosed by the fine dotted line is proposed to be changed from a C1-3 District to a C2-3 District within an existing R6 District.

indicates a C1-3 District.

indicates a C2-3 District.

Drawn By: Segovia

C.D. 6

C900075 ZMK

APPROVED BY CITY COUNCIL

CALENDAR # 361

DATE 8-15-91

A- 1616

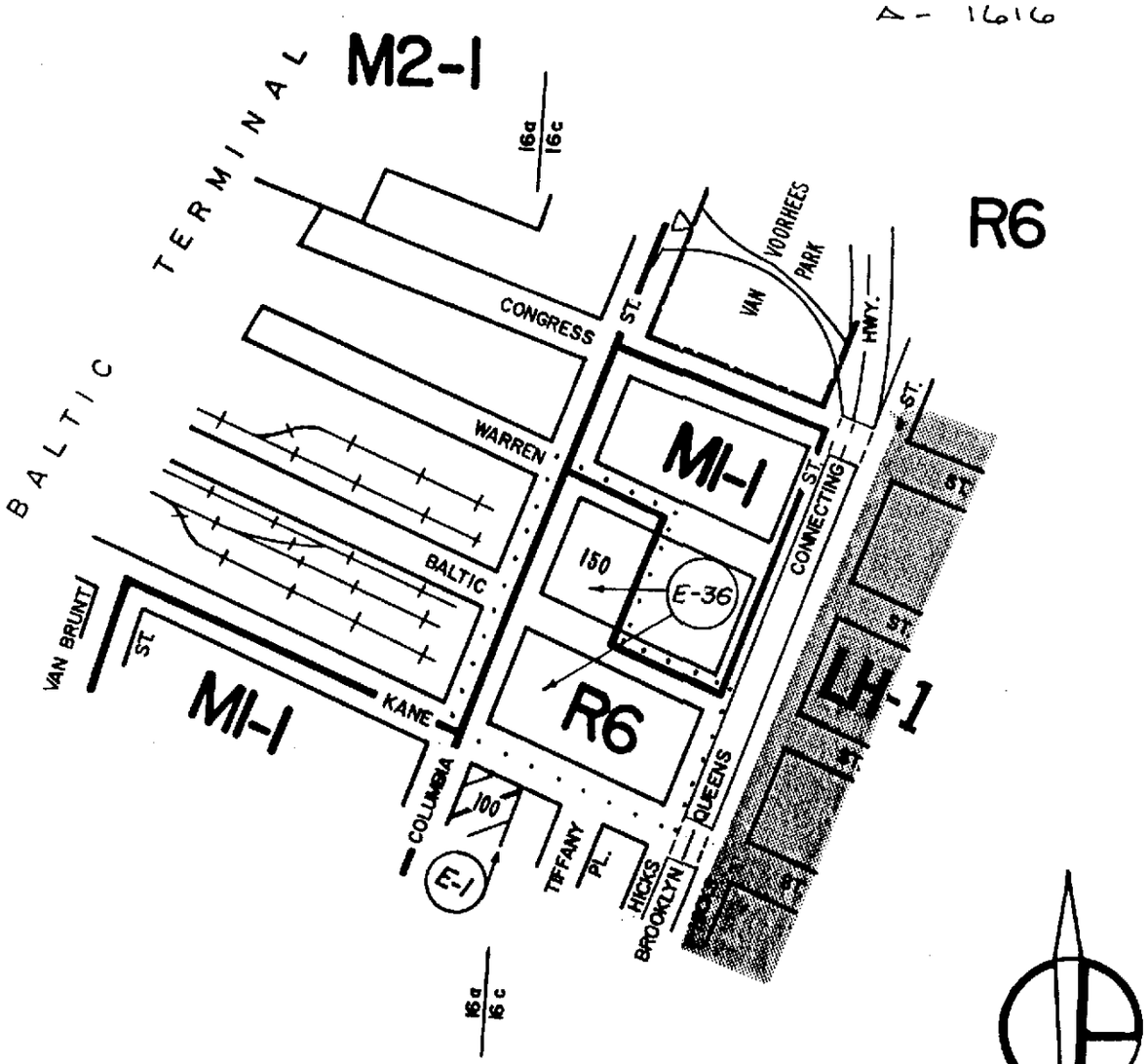

CITY PLANNING COMMISSION
CITY OF NEW YORK

DIAGRAM SHOWING PROPOSED ZONING CHANGE ON SECTIONAL MAPS

16a, 16c
BOROUGH OF
BROOKLYN

New York, Certification Date
March 11, 1991

Director of Technical Review
Land Use Review Division

Chief Engineer

SCALE IN FEET
300 0 300

NOTE:

indicates Zoning District boundary.

The area enclosed by the fine dotted line is proposed to be changed from an M1-1 District to an R6 District.

indicates a C1-3 District.

(E) indicates a City Enviromental Quality Declaration, refer to C.E.Q.R. sheet.

LH-1 indicates limited height District.

Drawn By: PK

C.D. 12

C910255 ZMK

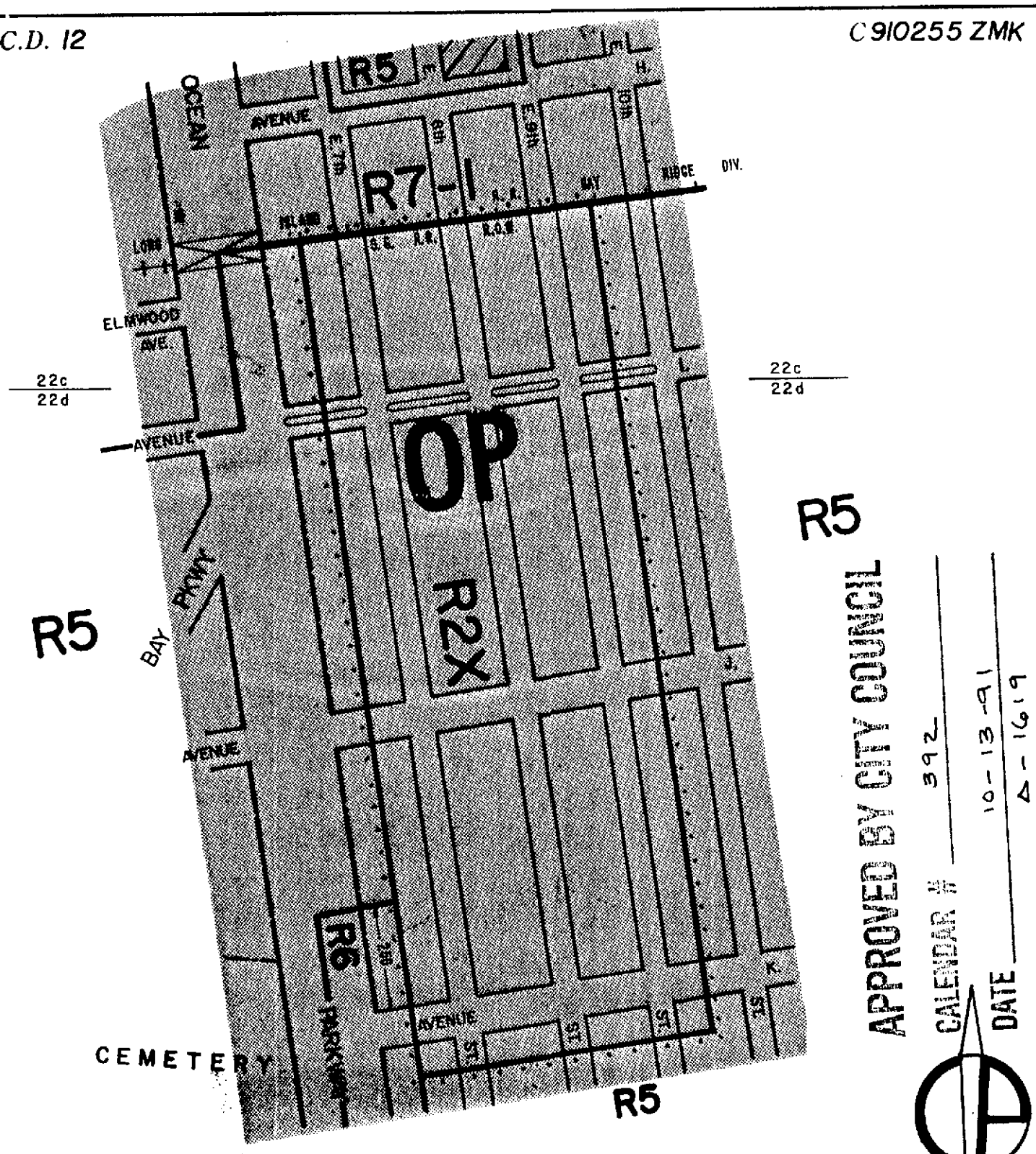

CITY PLANNING COMMISSION
CITY OF NEW YORK

DIAGRAM SHOWING PROPOSED ZONING CHANGE ON SECTIONAL MAPS

22c 22d

BOROUGH OF BROOKLYN

New York, Certification Date
May 6, 1991

Director of Technical Review
Land Use Review Division

Anthony J. Patrizio, P.E.
Chief Engineer

SCALE IN FEET
400 0 400

NOTE:

——— indicates Zoning District boundary.

..... The area enclosed by the fine dotted line is proposed to be changed from an R3-2 District to an R2X District.

OP indicates Ocean Parkway Special District.

indicates a C1-3 District.

Drawn By: MK

C.D. 16

C910052 ZMK

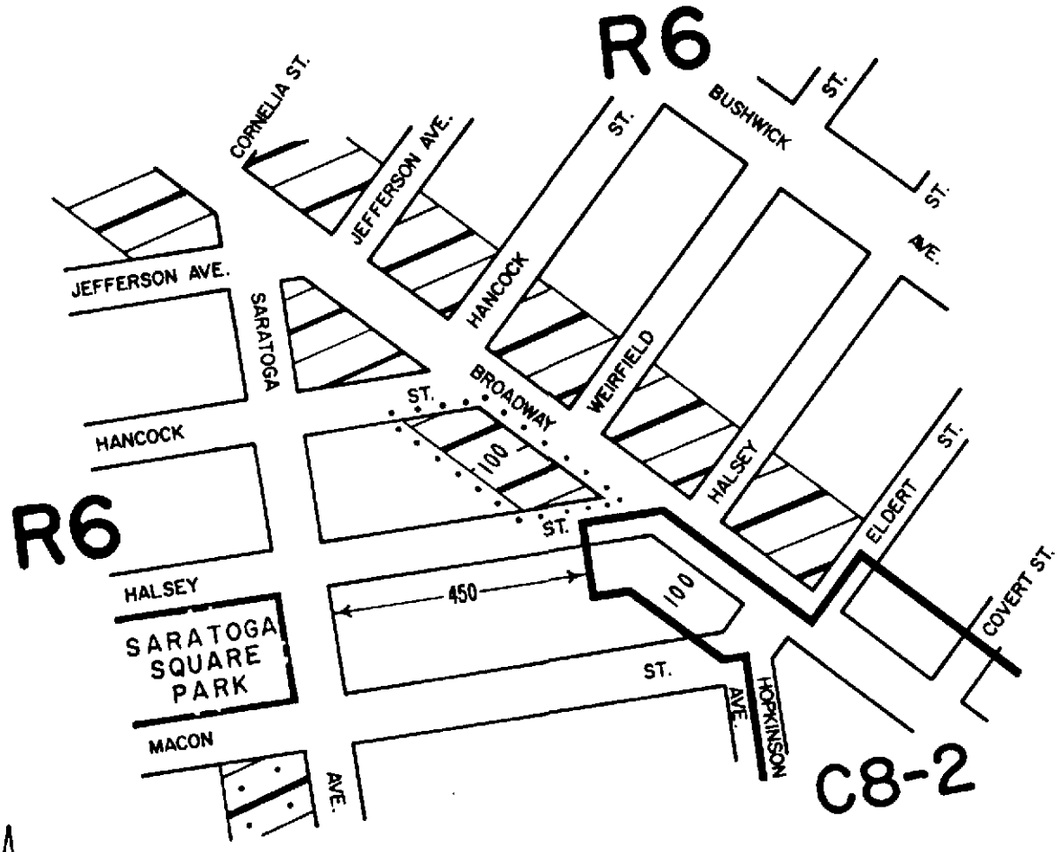

APPROVED BY CITY COUNCIL

CALENDAR # 391

DATE 10-23-91

A-1621

CITY PLANNING COMMISSION
CITY OF NEW YORK

DIAGRAM SHOWING PROPOSED ZONING CHANGE ON SECTIONAL MAP 17a

BOROUGH OF BROOKLYN

New York, Certification Date
April 29, 1991

Director of Technical Review,
Land Use Review Division

Chief Engineer

SCALE IN FEET
300 0 300

NOTE:

indicates Zoning District boundary.

..... The area enclosed by the fine dotted line is proposed to be changed by establishing a C1-3 District within an existing R6 District.

indicates a C1-3 District.

indicates a C2-3 District.

Drawn By: Segovia

C.D.9

C 910293 ZMK

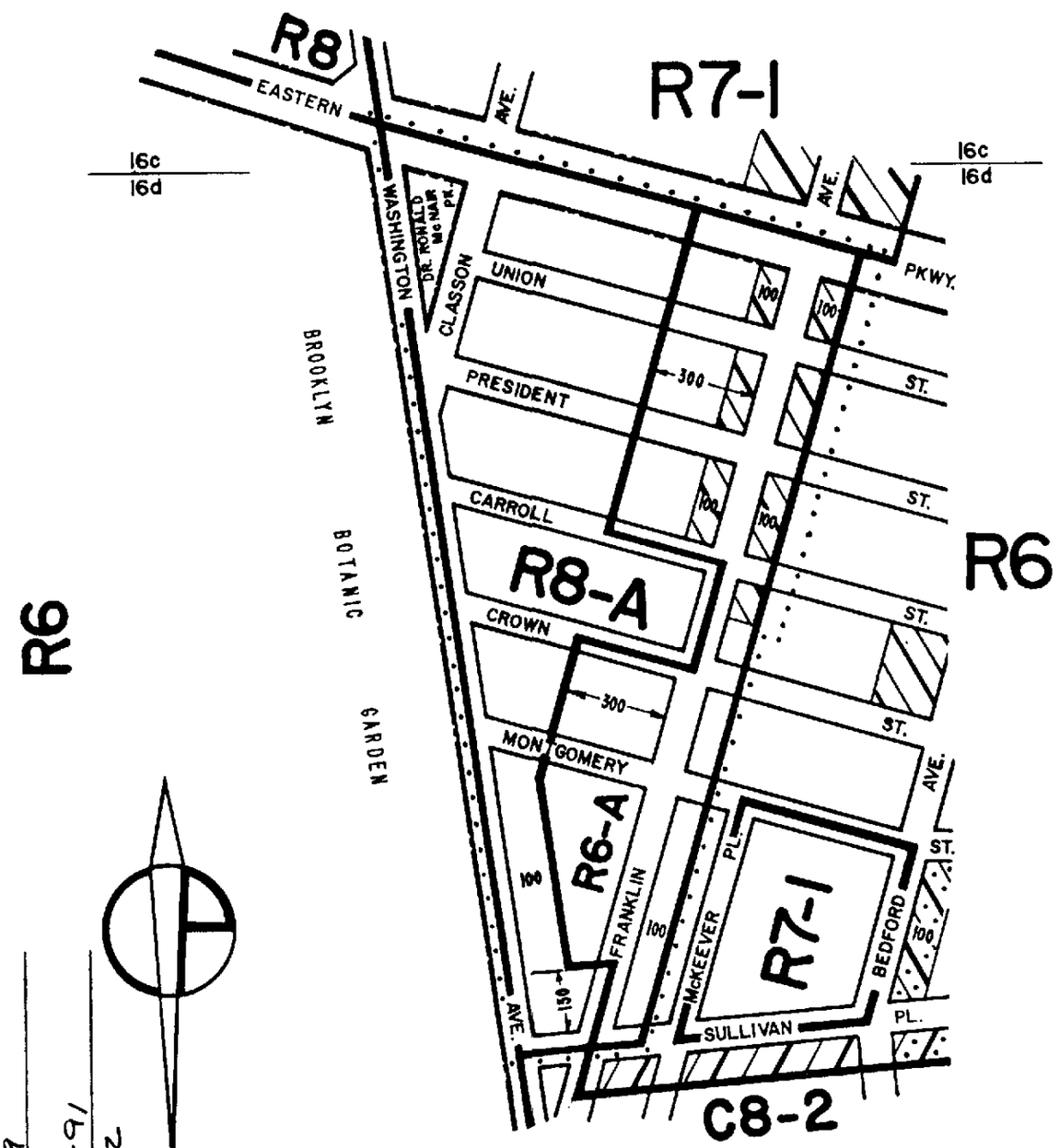

APPROVED BY CITY COUNCIL

CALENDAR # 429

DATE 10-23-91

A-1622

CITY PLANNING COMMISSION
CITY OF NEW YORK

DIAGRAM SHOWING PROPOSED ZONING CHANGE ON SECTIONAL MAPS 16c & 16d

BOROUGH OF BROOKLYN

New York, Certification Date
June 10, 1991

Director of Technical Review,
Land Use Review Division

Chief Engineer

SCALE IN FEET
Not to Scale

NOTE:

——— indicates Zoning District boundary.

..... The area enclosed by the fine dotted line is proposed to be changed from an R8 District to an R8A District and from an R6 District to an R6A District.

indicates a C2-3 District.

indicates a C1-3 District.

Drawn By: MK

C.D. 1

C 900652 ZMK

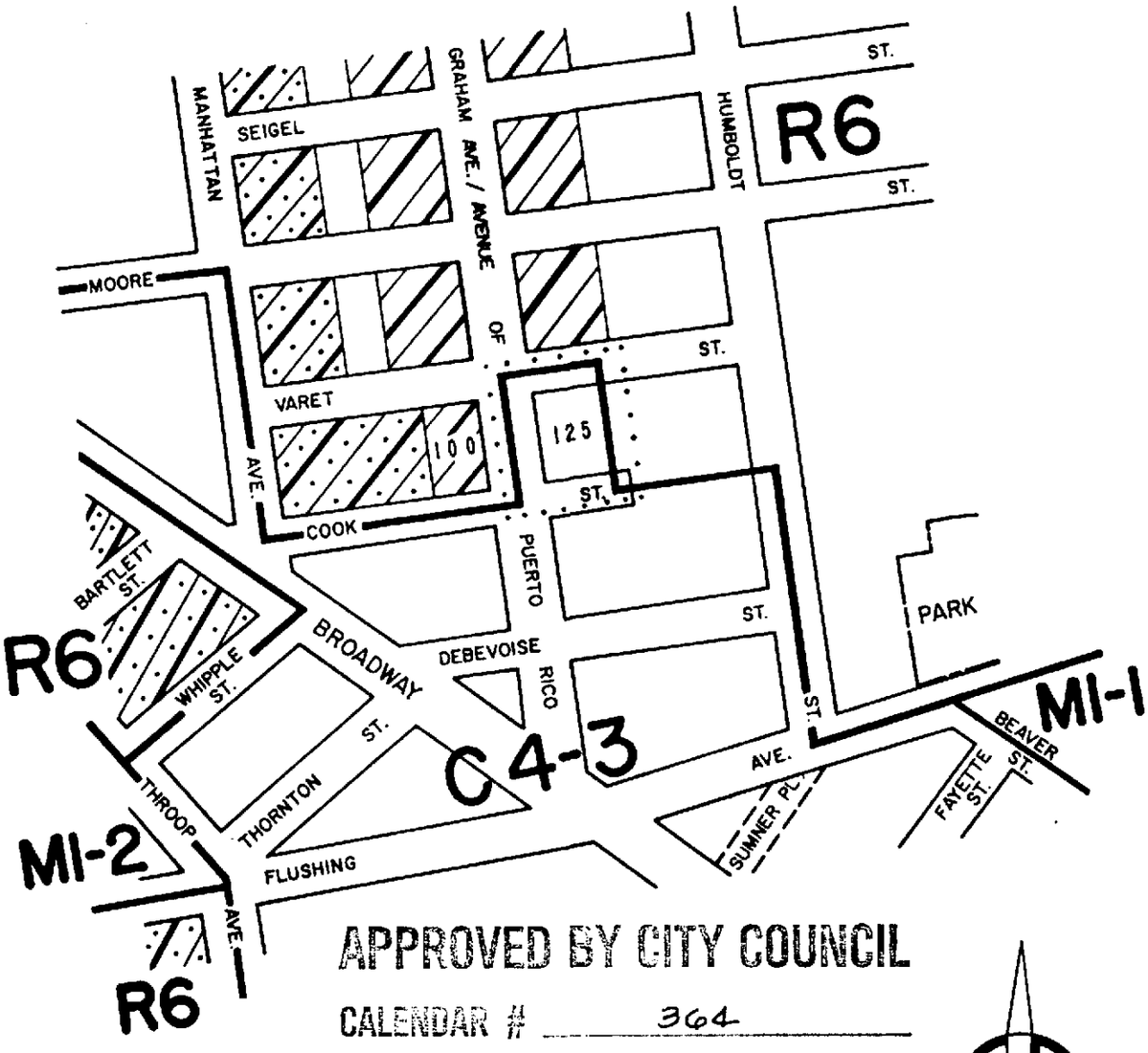

APPROVED BY CITY COUNCIL

CALENDAR # 364

DATE 11-2-91

A - 1623

CITY PLANNING COMMISSION
CITY OF NEW YORK

DIAGRAM SHOWING PROPOSED ZONING CHANGE ON SECTIONAL MAP 13b

BOROUGH OF BROOKLYN

New York, Certification Date
May 6, 1991

Director of Technical Review,
Land Use Review Division

Chief Engineer

SCALE IN FEET
300 0 300

NOTE:

——— indicates Zoning District boundary.

..... The area enclosed by the fine dotted line is proposed to be changed from C1-3 and R6 Districts to a C4-3 District and by eliminating a C1-3 District from an existing R6 District.

indicates a C1-3 District.

indicates a C2-3 District.

Drawn By:

C.D. 7&10

C 910272 ZMK

APPROVED BY CITY COUNCIL

CALENDAR # 438

DATE 11-2-91

A-1624

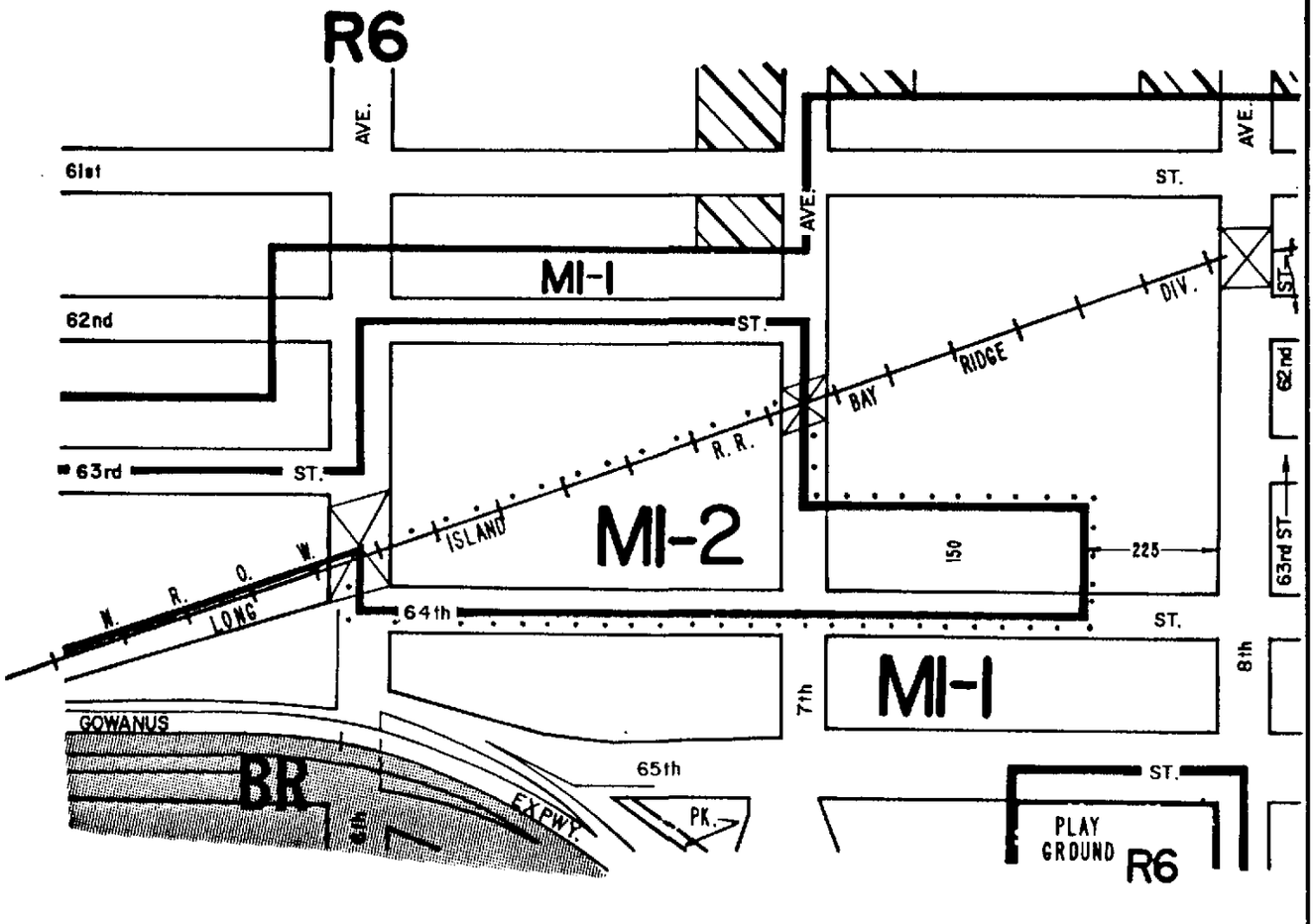

CITY PLANNING COMMISSION
CITY OF NEW YORK

DIAGRAM SHOWING PROPOSED ZONING CHANGE ON SECTIONAL MAP 22a

BOROUGH OF BROOKLYN

New York, Certification Date
June 17, 1991

Director of Technical Review,
Land Use Review Division

Anthony J. Patrizio, P.E.
Chief Engineer

SCALE IN FEET
300 0 300

NOTE:

indicates Zoning District boundary.

..... The area enclosed by the fine dotted line is proposed to be changed from an MI-1 District to an MI-2 District.

indicates a CI-3 District.

BR indicates a Special Bay Ridge District.

Drawn By: PK

C.D. 16

C 910360 ZMK

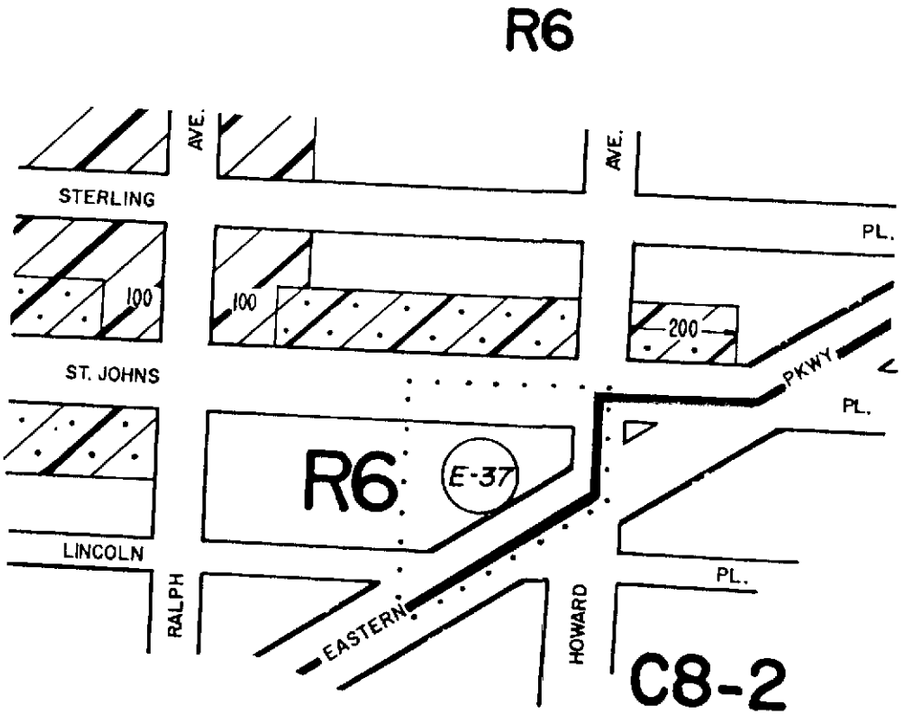

APPROVED BY CITY COUNCIL

CALENDAR # 469

DATE 12-19-91

A - 1627

CITY PLANNING COMMISSION
CITY OF NEW YORK

DIAGRAM SHOWING PROPOSED ZONING CHANGE ON SECTIONAL MAP

17b

BOROUGH OF BROOKLYN

New York, Certification Date
July 29, 1991

Director of Technical Review,
Land Use Review Division

Anthony J. Palmese, P.E.
Chief Engineer

SCALE IN FEET
300 0 300

NOTE:

indicates Zoning District boundary.

..... The area enclosed by the fine dotted line is proposed to be changed from a C8-2 District to an R6 District.

indicates a C1-3 District.

indicates a C2-3 District.

(E) indicates a City Environmental Quality Review Declaration, for detail refer to C.E.Q.R. sheet.

Drawn By:

C.D. 15

C890919 ZMK

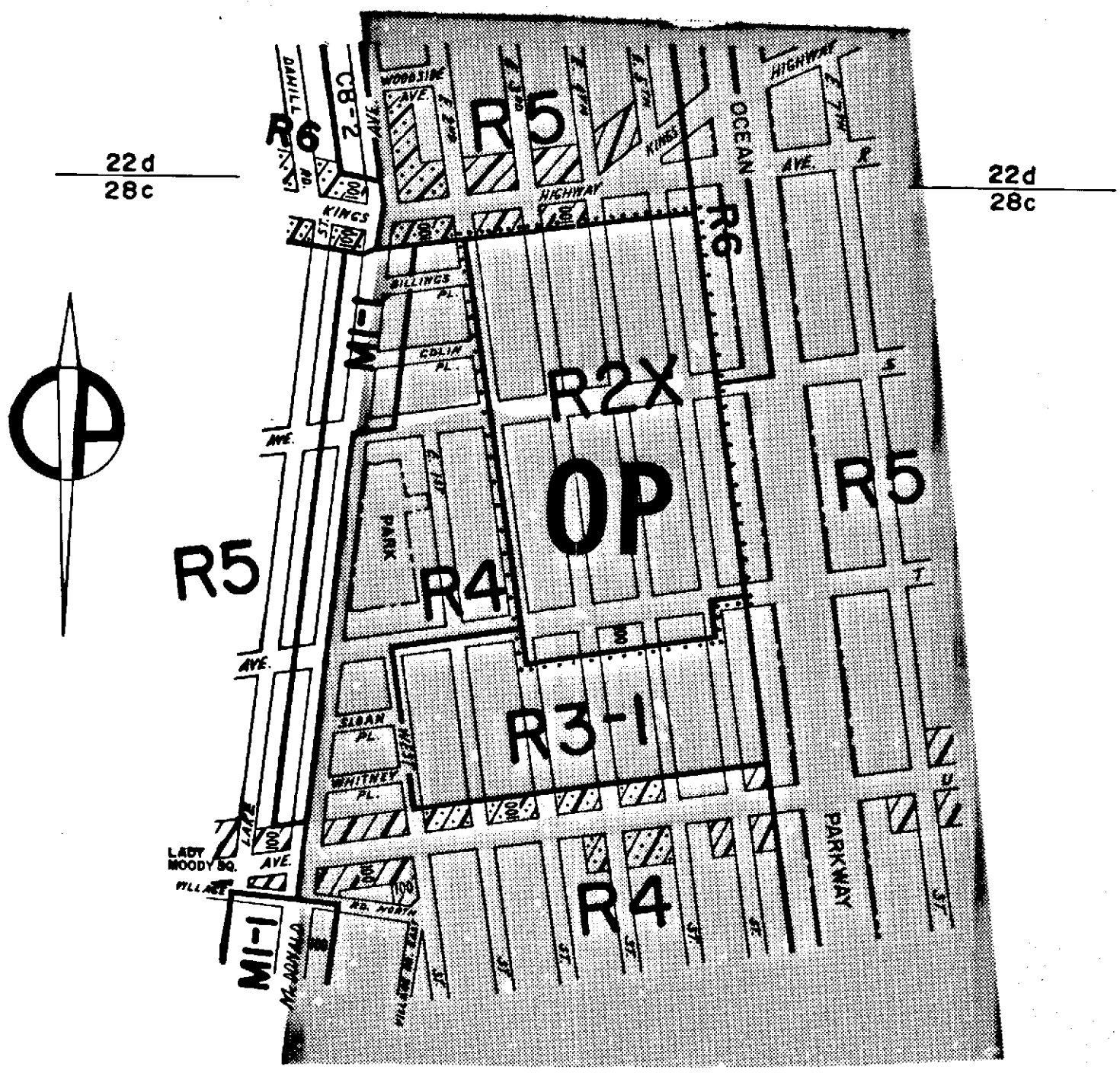

CITY PLANNING COMMISSION
CITY OF NEW YORK

DIAGRAM SHOWING PROPOSED ZONING CHANGE ON SECTIONAL MAP

28c

BOROUGH OF
BROOKLYN

New York, Certification Date
June 7, 1989

Director for Technical Review,
Land Use Review Division

Chief Engineer

SCALE IN FEET
600 0 600

NOTE:

indicates Zoning District boundary.

..... The area enclosed by the fine dotted line is proposed to be changed from an R3-1 District to an R2X District.

indicates a C1-3 District.

indicates a C2-3 District.

OP indicates a Special Ocean Parkway District.

C.D. 5

C900512 ZMK

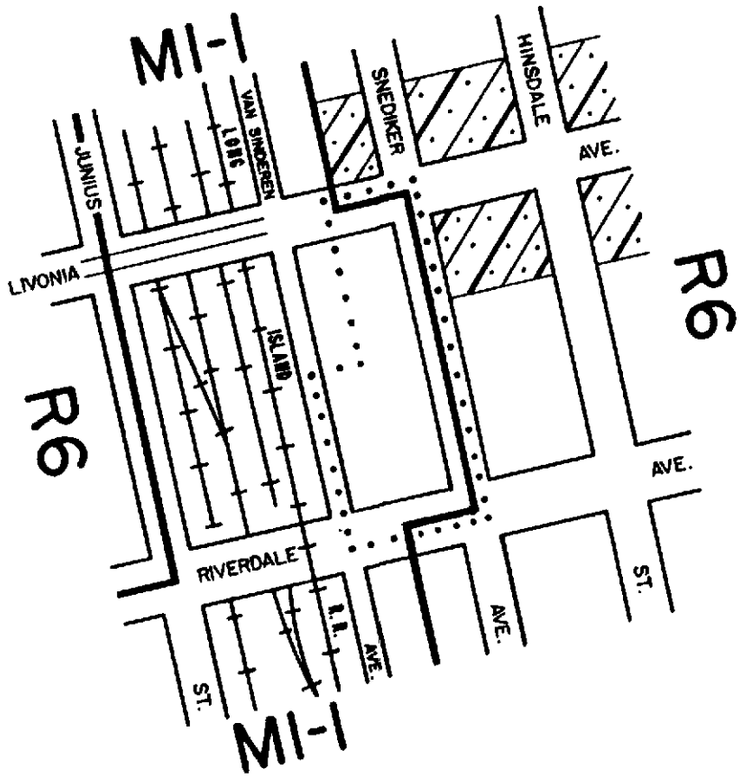

APPROVED BY CITY COUNCIL

CALENDAR # 532

DATE 5-4-92

Δ- 1633

CITY PLANNING COMMISSION
CITY OF NEW YORK

DIAGRAM SHOWING PROPOSED ZONING CHANGE ON SECTIONAL MAP 17d

BOROUGH OF BROOKLYN

Director of Technical Review, Land Use Review Division

New York, Certification Date

October 7, 1991

SCALE IN FEET

300 0 300

NOTE:

indicates Zoning District boundary.

..... The area enclosed by the fine dotted line is proposed to be changed from an R6 District to an MI-1 District, by establishing an MI-1 District and by eliminating a C2-3 District from the existing R6 District.

indicates a C2-3 District.

Drawn By: Segovia

C.D. 5

C900891 ZMK

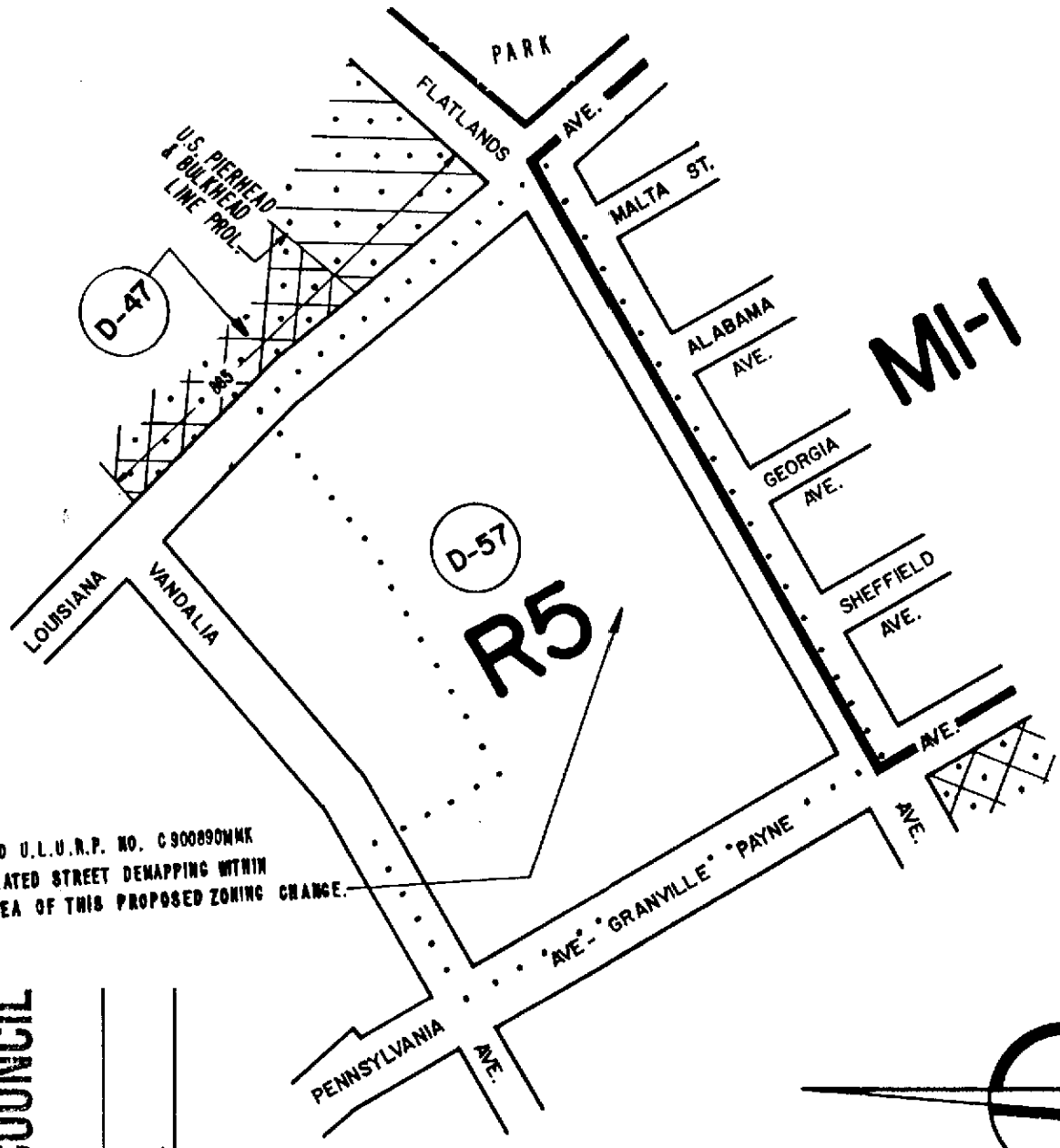

APPROVED BY CITY COUNCIL

CALENDAR # 718

DATE 6-18-92

Δ-1634

CITY PLANNING COMMISSION
CITY OF NEW YORK

DIAGRAM SHOWING PROPOSED ZONING CHANGE ON SECTIONAL MAP

17d

BOROUGH OF BROOKLYN

Director of Technical Review,
Land Use Review Division

New York, Certification Date
Dec 2, 1991

SCALE IN FEET
300 0 300

NOTE:

——— indicates Zoning District boundary.

..... The area enclosed by the fine dotted line is proposed to be changed from an R3-2 District to an R5 District.

indicates a C2-2 District.

indicates a C2-1 District.

(D) Indicates a Restrictive Declaration Area, refer to R.D. sheet.

Drawn By:

C.D. 4

C 910159 ZMK

APPROVED BY CITY COUNCIL

CALENDAR # 731

DATE 6-26-92

Δ-1636

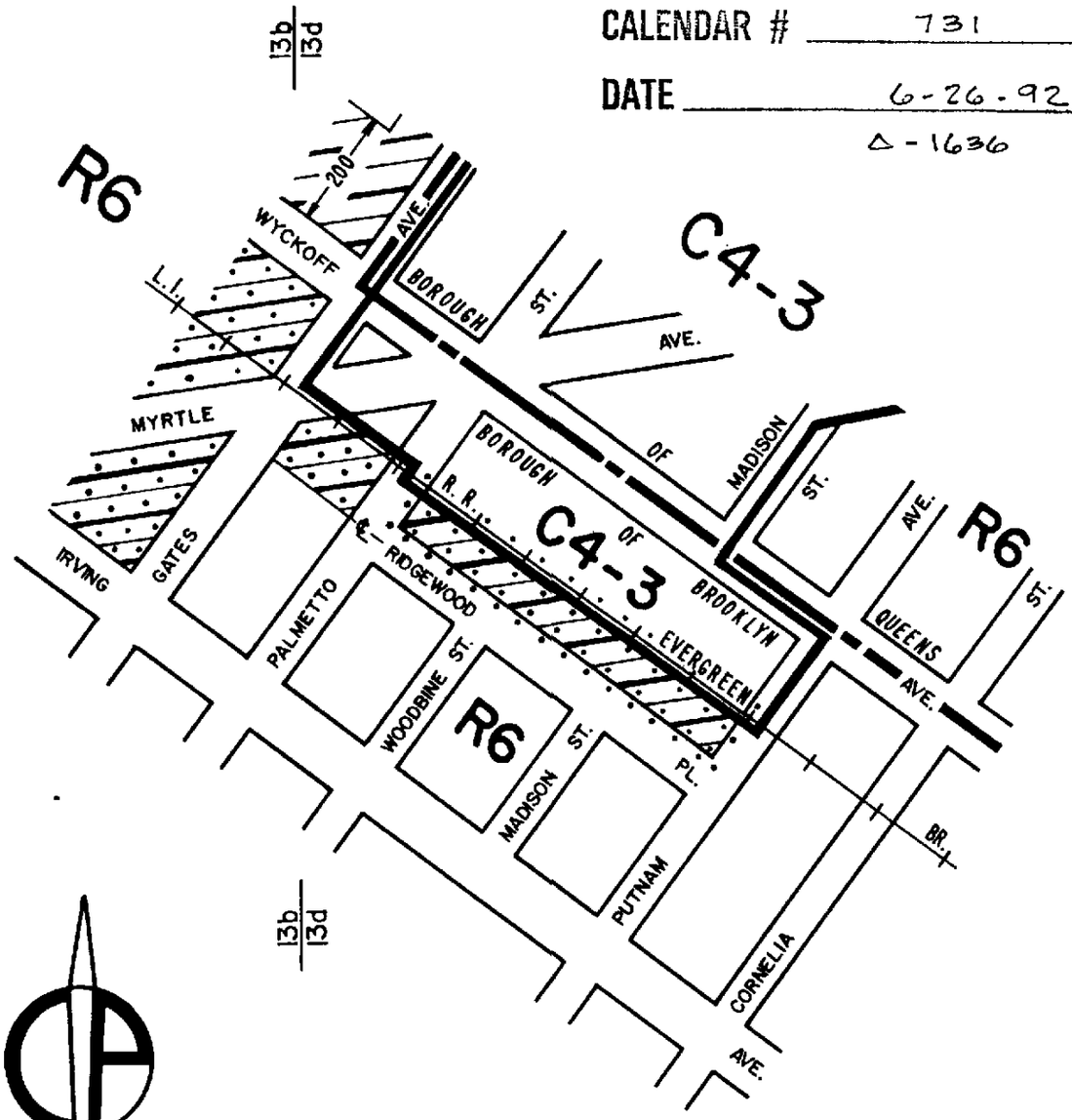

CITY PLANNING COMMISSION
CITY OF NEW YORK

DIAGRAM SHOWING PROPOSED ZONING CHANGE ON SECTIONAL MAPS

13b & 13d

BOROUGH OF
BROOKLYN

Director of Technical Review,
Land Use Review Division

New York, Certification Date

February 3, 1992

SCALE IN FEET

300 0 300

NOTE:

indicates Zoning District boundary.

..... The area enclosed by the fine dotted line is proposed to be changed by establishing a C2-3 District within an existing R6 District.

indicates a C2-3 District.

indicates a C1-3 District.

Drawn By:

C.D. 12

C 900908 ZMK

APPROVED BY CITY COUNCIL

CALENDAR # 850

DATE 8-26-92

Δ - 1640

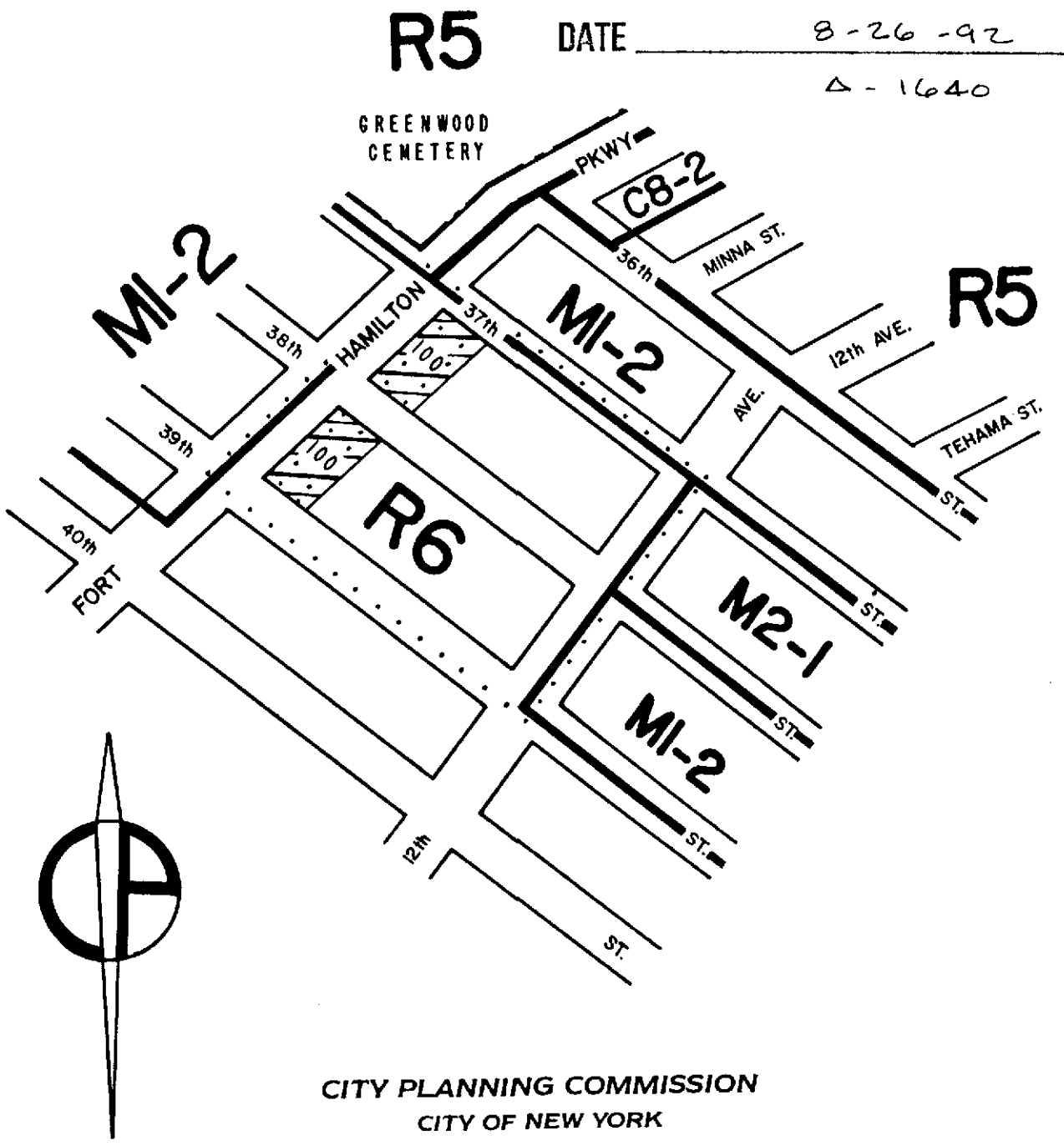

CITY PLANNING COMMISSION
CITY OF NEW YORK

DIAGRAM SHOWING PROPOSED ZONING CHANGE ON SECTIONAL MAP 22c

BOROUGH OF BROOKLYN

Director of Technical Review,
Land Use Review Division

New York, Certification Date
February 24, 1992

SCALE IN FEET
300 0 300

NOTE:

indicates Zoning District boundary.

..... The area enclosed by the fine dotted line is proposed to be changed from an MI-2 District to an R6 District and by establishing C2-3 Districts within the proposed R6 District.

indicates a C2-3 District.

Drawn By: PK

C.D. 13

C. 910478ZMK

28d | 29b

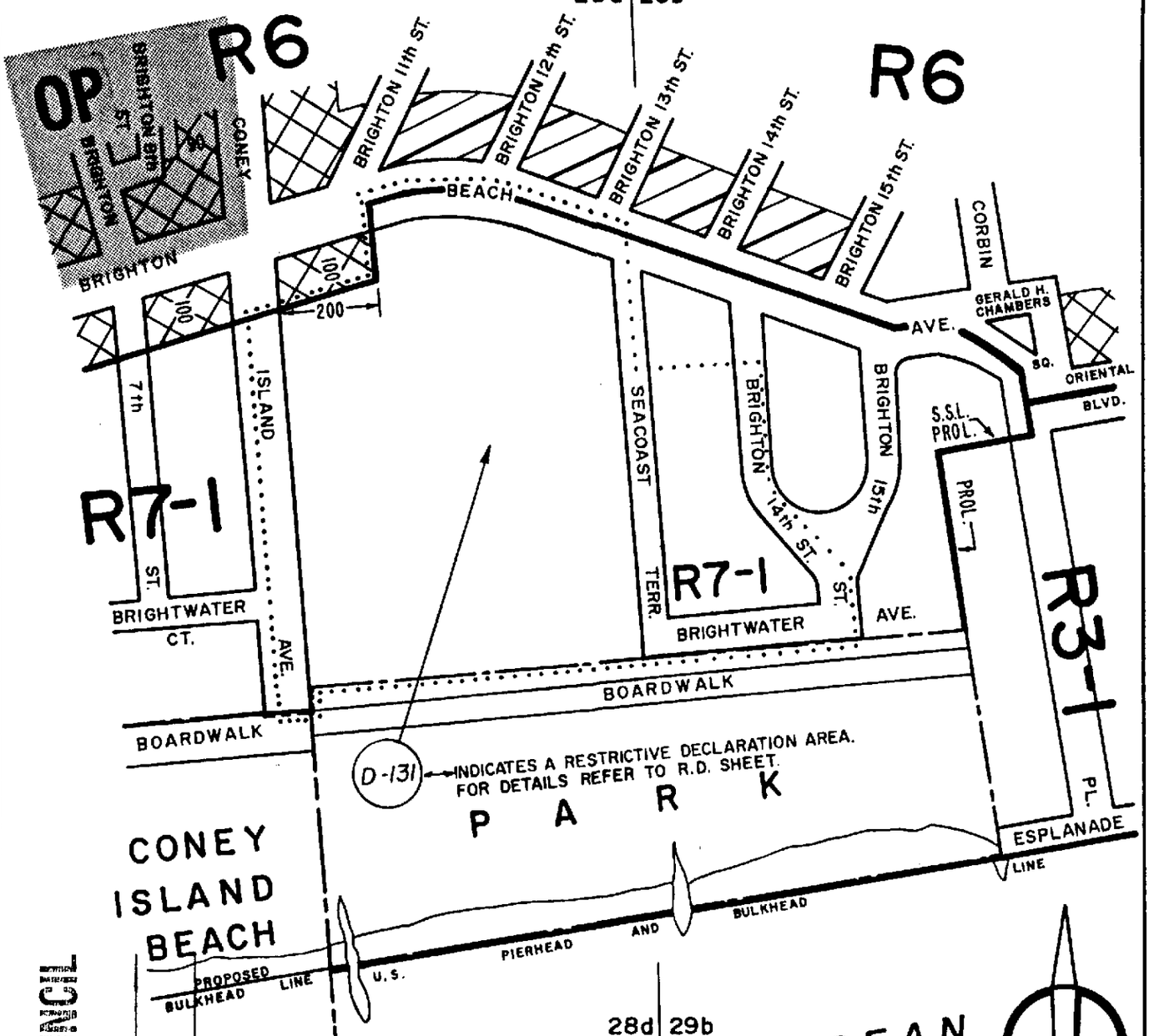

CITY PLANNING COMMISSION
CITY OF NEW YORK

DIAGRAM SHOWING PROPOSED ZONING CHANGE ON SECTIONAL MAPS

28d & 29b

BOROUGH OF BROOKLYN

Director for Technical Review,
Land Use Review Division

APPROVED BY CITY COUNCIL
CALENDAR # 817
DATE 9-10-92
A-1644

New York, Certification Date
February 24, 1992
Modified July 20, 1992

SCALE IN FEET
300 0 300

NOTE:

——— indicates Zoning District boundary.

..... The area enclosed by the fine dotted line is proposed to be changed from C3, R6 and C1-2 Districts to an R7-1 District.

indicates a C1-2 District.

indicates a C1-3 District.

—·—·— indicates boundary of Park and Zoning District boundary.

OP indicates a Special Ocean Parkway District.

Drawn By: joe lo russo '88

C.D. 2,6,8 8

C900580ZMK

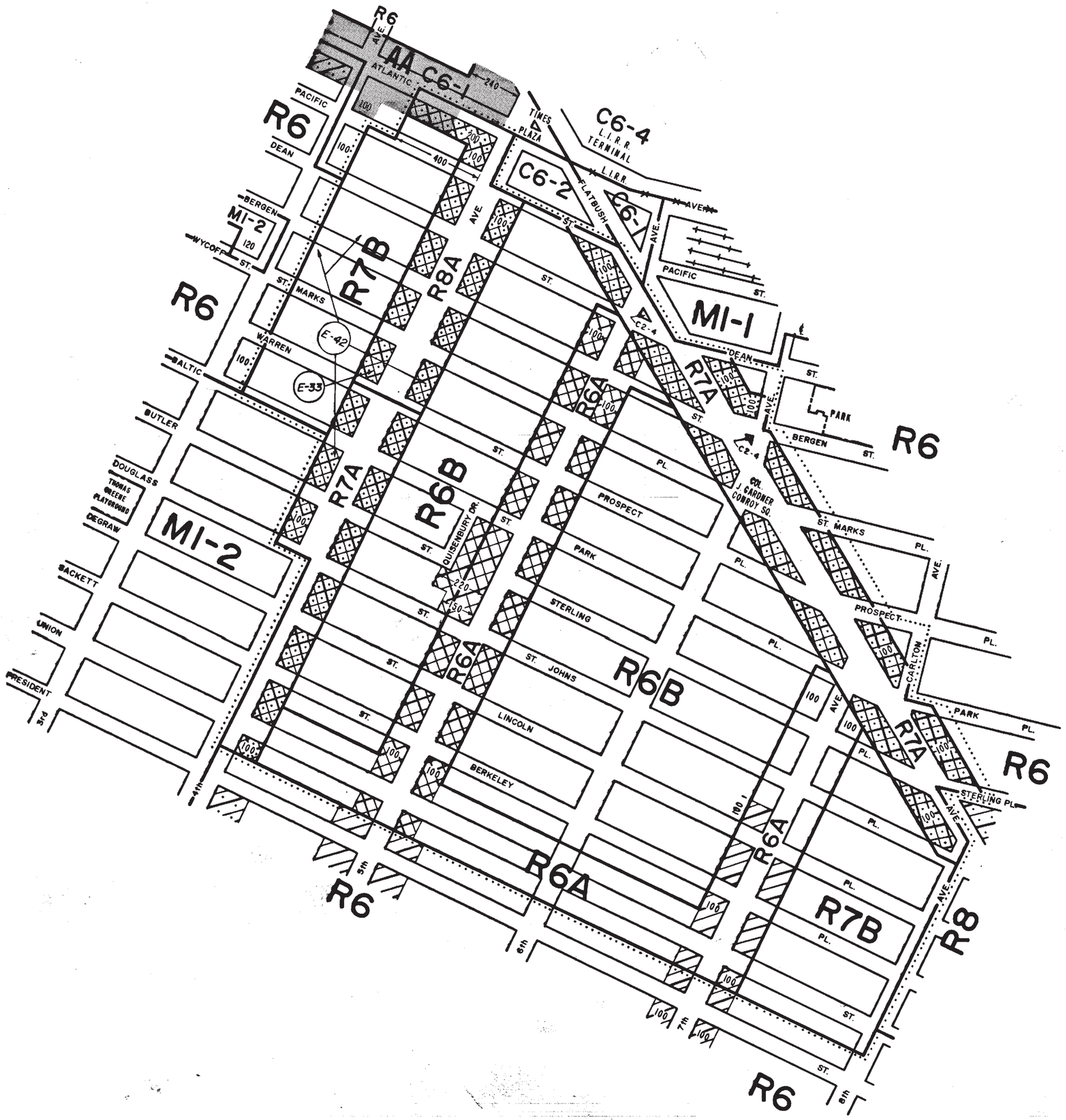

CITY PLANNING COMMISSION
CITY OF NEW YORK

DIAGRAM SHOWING PROPOSED ZONING CHANGE ON SECTIONAL MAP 16c

BOROUGH OF BROOKLYN

New York, Certification Date
September 21, 1992

Director of Technical Review, Land Use Review Division

SCALE IN FEET
300 0 300

NOTE:

——— indicates Zoning District boundary.

····· The area enclosed by the fine dotted line is proposed to be changed by eliminating C1-3 and C2-3 Districts from within the existing R6 and R8A Districts; establishing C1-4 and C2-4 Districts within the proposed R6A, R6B, R7A and R8A and existing R8A Districts and changing MI-2, C6-1 and R6 Districts to R6A, R6B, R7A, R7B and R8A Districts.

indicates a C1-3 District.
indicates a C2-3 District.
indicates a C1-4 District.
indicates a C2-4 District.
AA indicates a Special Atlantic Avenue District.
(E) indicates a City Environmental Quality Review Declaration, for detail refer to C.E.Q.R. sheet.

APPROVED BY CITY COUNCIL

CALENDAR # 1291

DATE 4-1-93

A 1652

drawn by joe lo russo '92

C.D. 16

C920294ZMK

Superseded
See 920693ZMK
A.1649

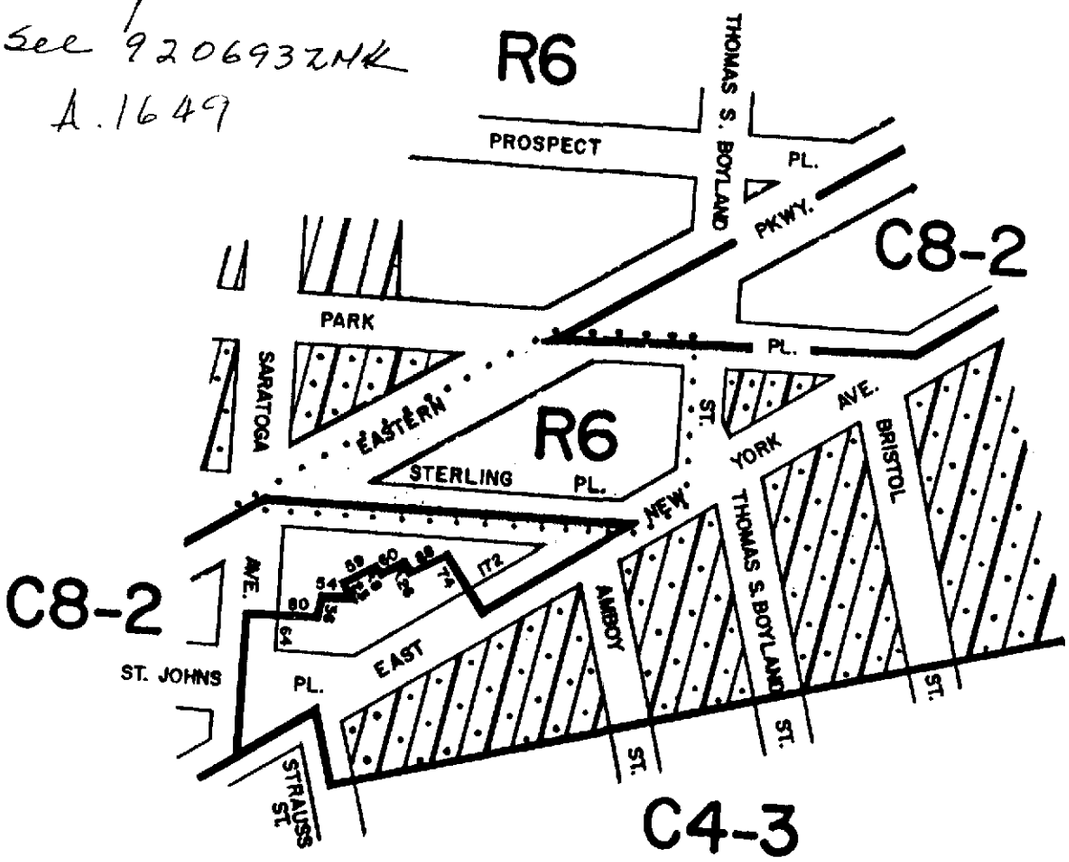

CITY PLANNING COMMISSION
CITY OF NEW YORK

DIAGRAM SHOWING PROPOSED ZONING CHANGE ON SECTIONAL MAP

17b

BOROUGH OF BROOKLYN

New York, Certification Date

Director of Technical Review,
Land Use Review Division

SCALE IN FEET
300 0 300

NOTE:

indicates Zoning District boundary.

..... The area enclosed by the fine dotted line is proposed to be changed from a C8-2 District to an R6 District.

indicates a C2-3 District.

indicates a C1-3 District.

Drawn By:

C.D. 3

C 910532 ZMK

APPROVED BY CITY COUNCIL

CALENDAR # 536

DATE 5-4-92

A-1635

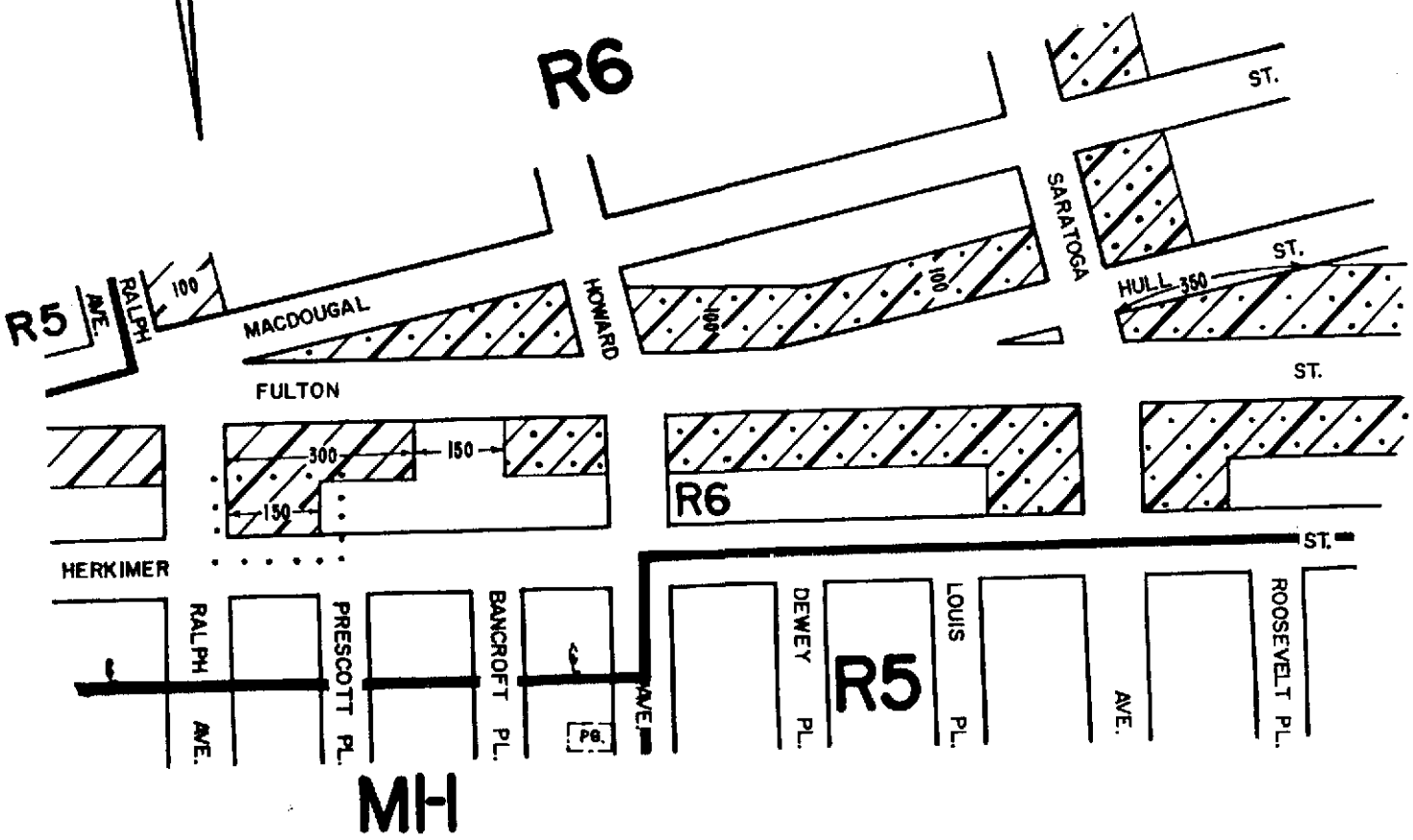

CITY PLANNING COMMISSION
CITY OF NEW YORK

DIAGRAM SHOWING PROPOSED ZONING CHANGE ON SECTIONAL MAP 17a

BOROUGH OF BROOKLYN

Director of Technical Review,
Land Use Review Division

Chief Engineer

New York, Certification Date
October 7, 1991
Modified March 16, 1992

SCALE IN FEET
300 0 300

NOTE:

indicates Zoning District boundary.

..... The area enclosed by the fine dotted line is proposed to be changed by establishing a C1-3 District within an existing R6 District.

indicates a C1-3 District.

indicates a C2-3 District.

Drawn By:

C.D. 16

C 920693ZMK
C 920294ZMK

APPROVED BY ~~CITY PLANNING~~ Counsel
CALENDAR # 1100
DATE 12-17-92
~~DATE FILED~~ A 1649

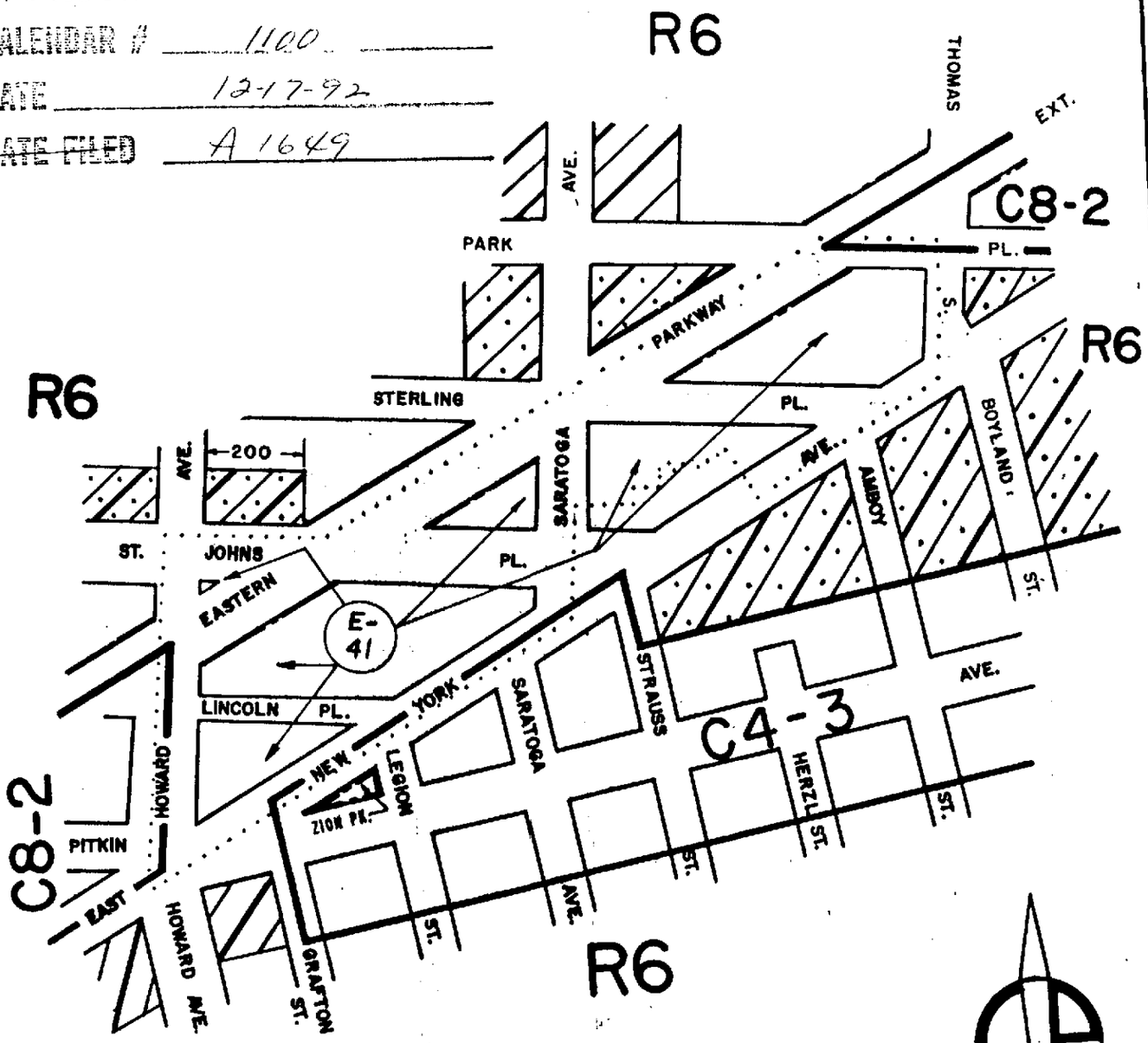

CITY PLANNING COMMISSION
CITY OF NEW YORK

DIAGRAM SHOWING PROPOSED ZONING CHANGE ON SECTIONAL MAP 17b

BOROUGH OF BROOKLYN

Director of Technical Review,
Land Use Review Division

New York, Certification Date
September 14, 1992

SCALE IN FEET
300 0 300

NOTE:

indicates Zoning District boundary.

..... The area enclosed by the fine dotted line is proposed to be changed from a C8-2 District to an R6 District.

indicates a C1-3 District.

indicates a C2-3 District.

(E) indicates a City Enviromental Quality Review Declaration, refer to C.E.Q.R sh

Drawn By: mp

C.D. 1

C 890356 ZMK

APPROVED BY CITY C[illegible]
Resol
CALENDAR # 1328
DATE 4-21-93
A-1653

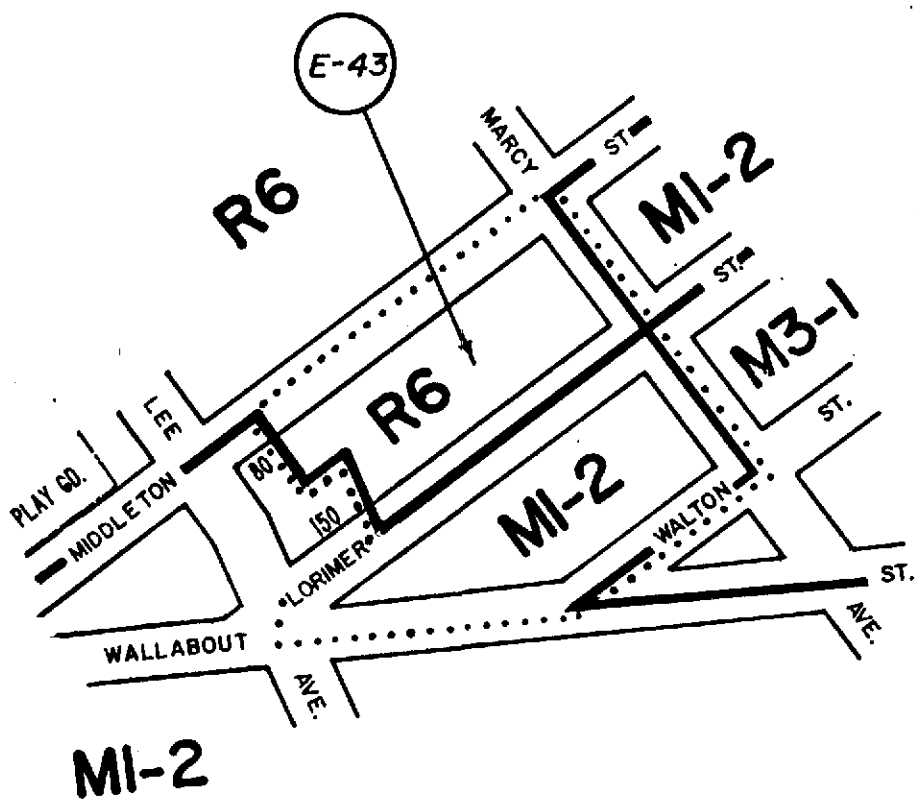

CITY PLANNING COMMISSION
CITY OF NEW YORK

DIAGRAM SHOWING PROPOSED ZONING CHANGE ON SECTIONAL MAP

13b

BOROUGH OF BROOKLYN

Director of Technical Review
Land Use Review Division

New York, Certification Date
November 2, 1992

SCALE IN FEET
300 0 300

NOTE:

indicates Zoning District boundary.

..... The area enclosed by the fine dotted line is proposed to be changed from an MI-2 District to an R6 District and from an M3-1 District to an MI-2 District.

(E) indicates a City Environmental Quality Review Declaration, for detail refer to C.E.Q.R. sheet.

THIS DIAGRAM IS FOR ILLUSTRATIVE PURPOSES ONLY.

Drawn By: MR

C.D. 6

C910400 ZMK

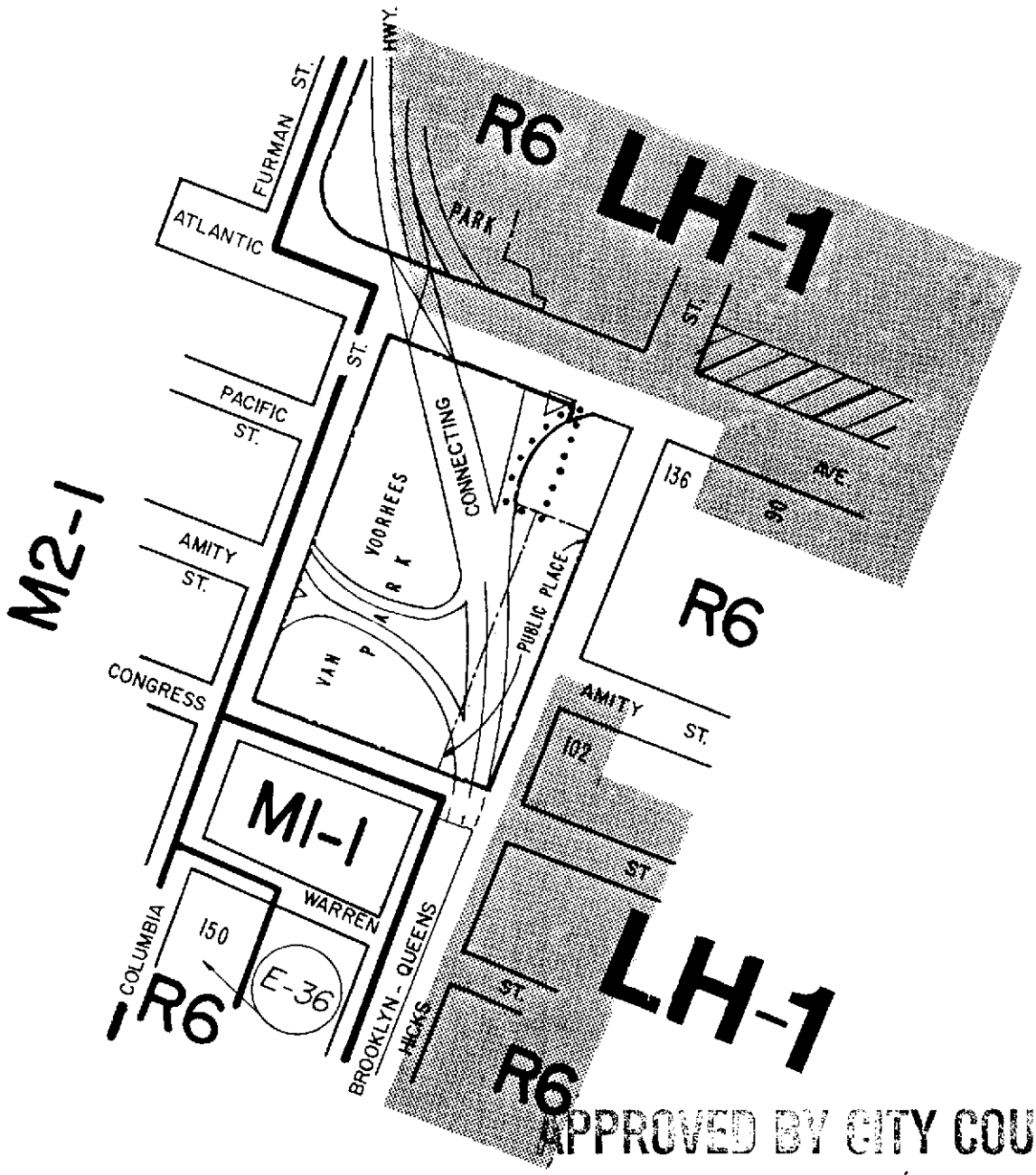

APPROVED BY CITY COUNCIL

CALENDAR # 1604

DATE 9-8-93

Date mapped 1-17-94

A-1661

CITY PLANNING COMMISSION
CITY OF NEW YORK

DIAGRAM SHOWING PROPOSED ZONING CHANGE ON SECTIONAL MAP

16c

BOROUGH OF BROOKLYN

New York, Certification Date
February 8, 1993

Director of Technical Review,
Land Use Review Division

SCALE IN FEET
300 0 300

NOTE:

indicates Zoning District boundary.

The area enclosed by the fine dotted line is proposed to be changed by establishing an R6 District.

indicates a C1-3 District.

LH-1 indicates a Special Limited Height District.

(E) indicates a City Environmental Quality Review Declaration, refer to C.E.Q.R sheet.

THIS DIAGRAM IS FOR ILLUSTRATIVE PURPOSES ONLY.

Drawn By: MR

C.D. 13

C930074ZMK

APPROVED BY CITY COUNCIL
Resol. #1
~~CALENDAR #~~ 1323
DATE 4-21-93
A-1654

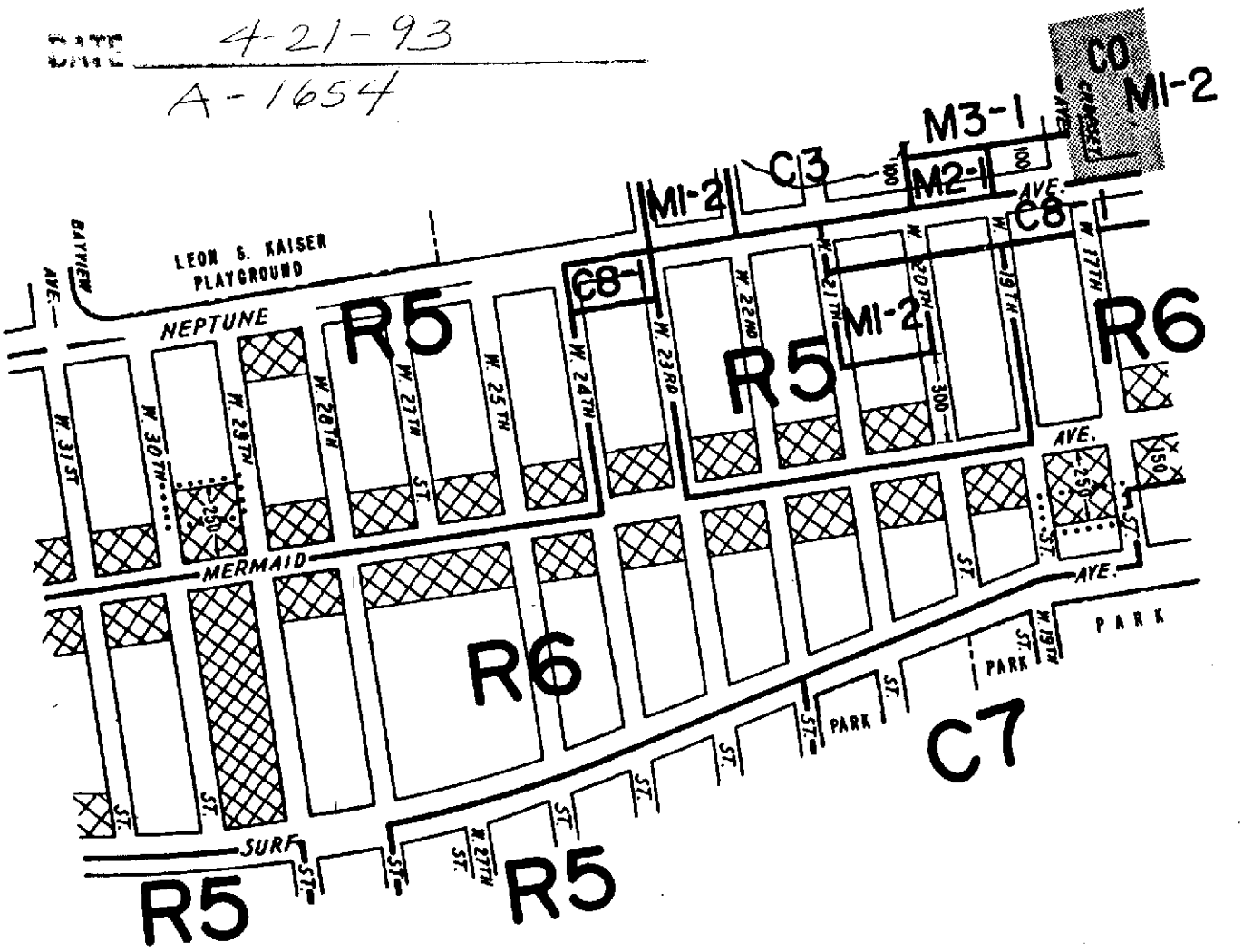

CITY PLANNING COMMISSION
CITY OF NEW YORK

DIAGRAM SHOWING PROPOSED ZONING CHANGE ON SECTIONAL MAP 28d

BOROUGH OF BROOKLYN

Director of Technical Review
Land Use Review Division

New York, Certification Date
November 2, 1992
Revised, February 8, 1993

SCALE IN FEET
600 300 0 600

NOTE:

indicates Zoning District boundary.

..... The areas enclosed by the fine dotted lines are proposed to be changed by establishing C1-2 Districts within existing R5 and R6 Districts.

indicates a C1-2 District.

CO indicates a Special Coney Island Mixed Use District.

THIS DIAGRAM IS FOR ILLUSTRATIVE PURPOSES ONLY.

Drawn By: joe lo russo '92

C.D. 7, 12, 14 & 15

C 930183 ZMK

CITY PLANNING COMMISSION
CITY OF NEW YORK

DIAGRAM SHOWING PROPOSED
ZONING CHANGE
ON SECTIONAL MAPS
16d, 22c, 22d & 28c
BOROUGH OF
BROOKLYN

Director of Technical Review, Land Use Review Division

New York, Certification Date
January 25, 1993
Revised: June 2, 1993

SCALE IN FEET

NOTE:

indicates Zoning District boundary.

The area enclosed by the fine dotted line is proposed to be changed by changing R7-1, R6, R5, R4 & C8-2 Districts to R7A, R7B, R6A, R5 Districts, eliminating C1-3 and C2-3 Districts and establishing C1-4 and C2-4 Districts.

indicates a C1-3 District.
indicates a C2-3 District.
indicates a C1-4 District.
indicates a C2-4 District.
(E) indicates a City Environmental Quality Review Declaration, refer to C. E. Q. R. sheet.

indicates Special Ocean Parkway District.
this diagram is for illustrative purposes only

DRAWN BY: MF

C.D. 18

C 940130 ZMK

APPROVED BY CITY COUNCIL

CALENDAR # 300

DATE 4-28-94

Date mapped 7-18-94

A 1675

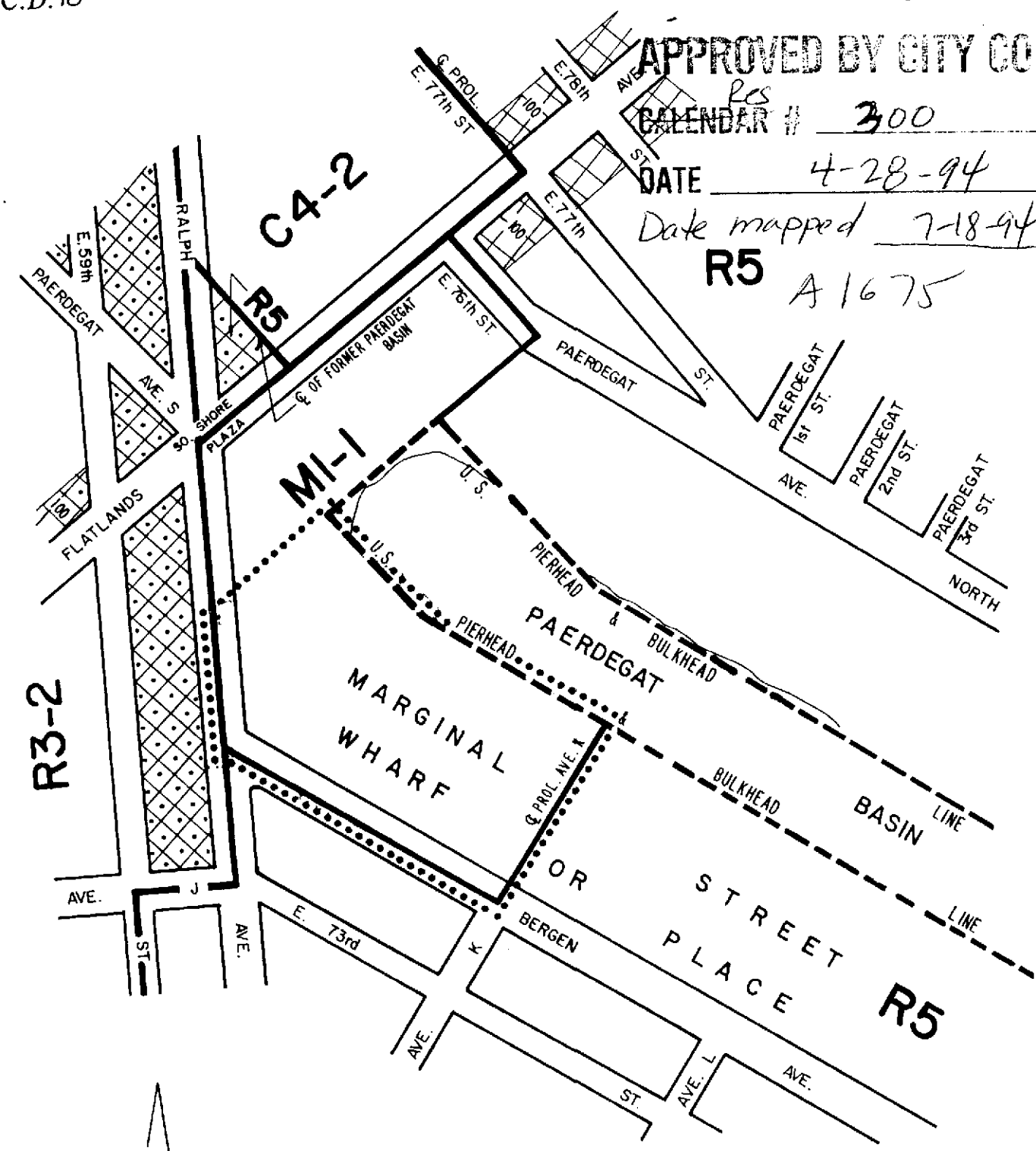

CITY PLANNING COMMISSION
CITY OF NEW YORK

DIAGRAM SHOWING PROPOSED ZONING CHANGE ON SECTIONAL MAP

23a

BOROUGH OF BROOKLYN

New York, Certification Date
October 4, 1993

Director of Technical Review,
Land Use Review Division

SCALE IN FEET
400 0 400

NOTE:

indicates Zoning District boundary.

..... The area enclosed by the fine dotted line is proposed to be changed from an R5 District to an M1-1 District.

indicates a C2-2 District.

THIS DIAGRAM IS FOR ILLUSTRATIVE PURPOSES ONLY.

Drawn By:

C.D. 16

C 910238ZMK

APPROVED BY CITY COUNCIL

CALENDAR # 1617

DATE 9-23-93

date mapped 1-17-94

A - 1662

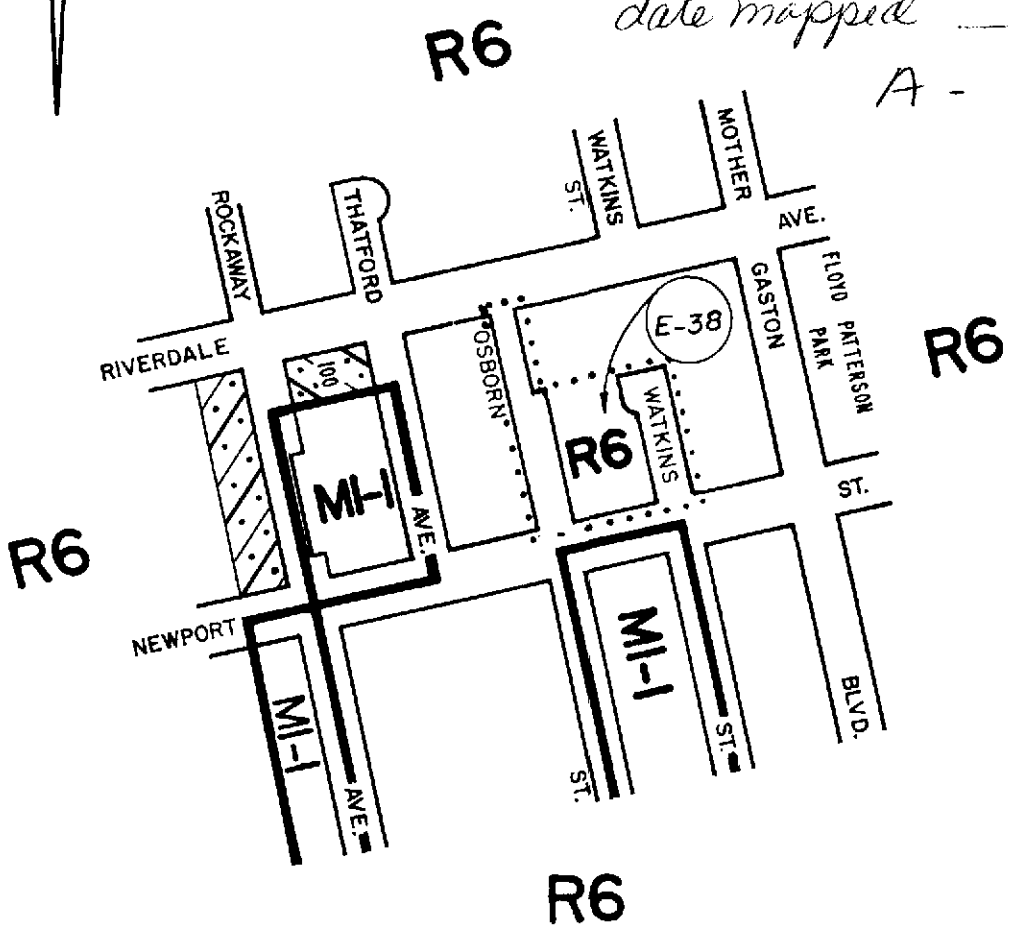

CITY PLANNING COMMISSION
CITY OF NEW YORK

DIAGRAM SHOWING PROPOSED ZONING CHANGE ON SECTIONAL MAP

17d

BOROUGH OF BROOKLYN

Director of Technical Review, Land Use Review Division

New York, Certification Date
April 12, 1993

SCALE IN FEET
300 0 300

NOTE:

indicates Zoning District boundary.

..... The area enclosed by the fine dotted line is proposed to be changed by establishing an R6 District within the boundary lines of a park proposed to be eliminated by a related amendment of the City Map No. C910237MMK.

indicates a C2-3 District.

(E) indicates a City Environmental Quality Review Declaration, refer to C.E.Q.R. sheet.

THIS DIAGRAM IS FOR ILLUSTRATIVE PURPOSES ONLY.

Drawn By: MR

RELATED MAPPING ACTION C910237MM

C930430ZMK

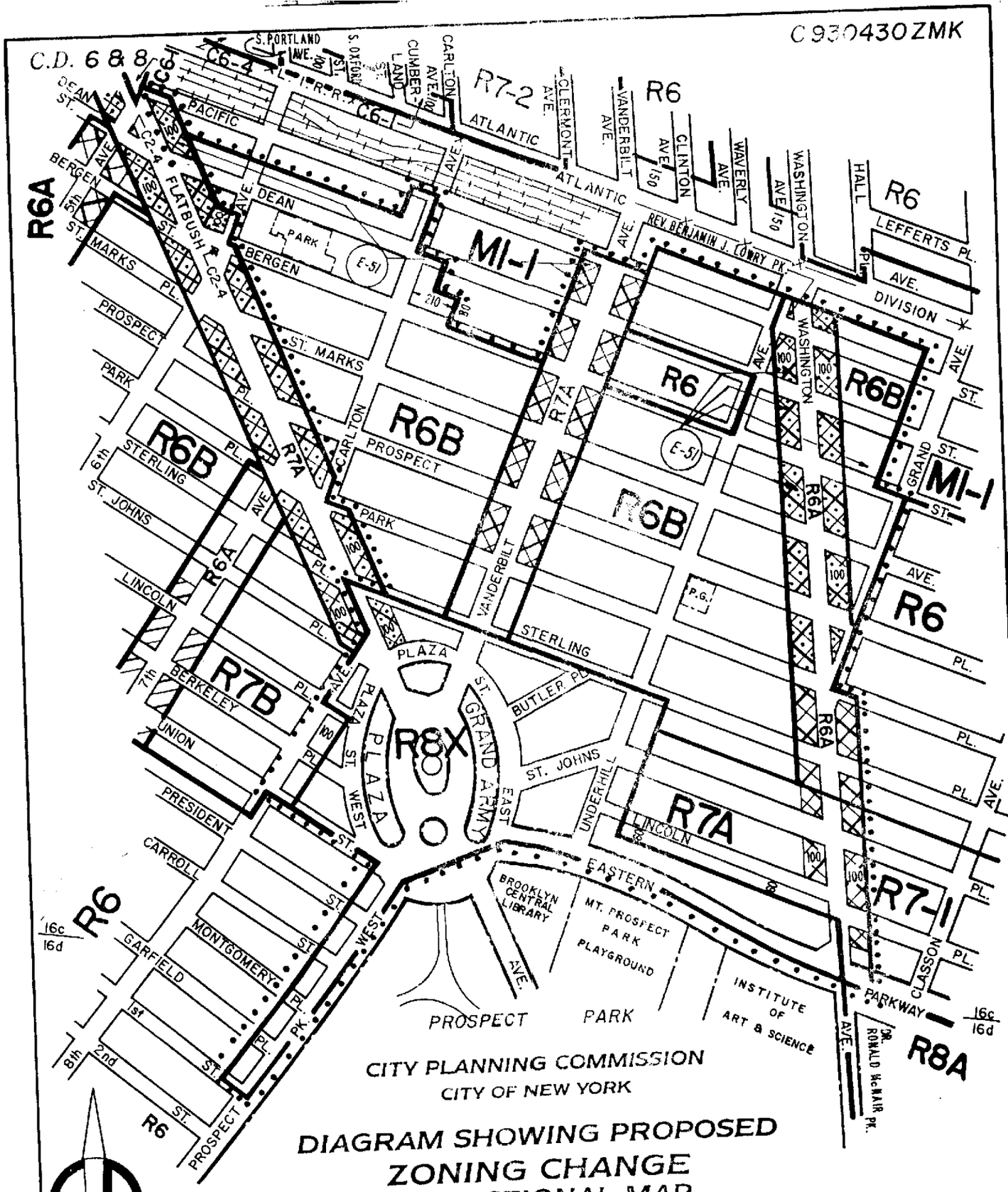

CITY PLANNING COMMISSION
CITY OF NEW YORK

DIAGRAM SHOWING PROPOSED ZONING CHANGE ON SECTIONAL MAP

16c & 16d

BOROUGH OF BROOKLYN

APPROVED BY CITY COUNCIL

RES.
~~CALENDAR~~ # 128

New York Certification Date
~~AUGUST 2, 1993~~ DATE 02-09-94

As modified: Dec. 20, 1993

Director of Technical Review,
Land Use Review Division

Date Mapped 3-28-94

A1669

SCALE IN FEET
600 0 600

NOTE:

Indicates Zoning District boundary.

The area enclosed by the fine dotted line is proposed to be changed by changi R6, R7-1, R8 and MI-1 Districts to R6A, R6B, R7A, R7B, R8X and R6 Districts, by the elimination of C1-3 and C2-3 Districts, and by the establishmen of C1-4 and C2-4 Districts.

Indicates a C1-3 District.

Indicates a C1-4 District.

Indicates a C2-4 District.

(E) Indicates a City Environmental Quality Review Declaration, refer to C.E.Q.Rsh

THIS DIAGRAM IS FOR ILLUSTRATIVE PURPOSES ONLY.

C.D. 5

C930291 ZMK

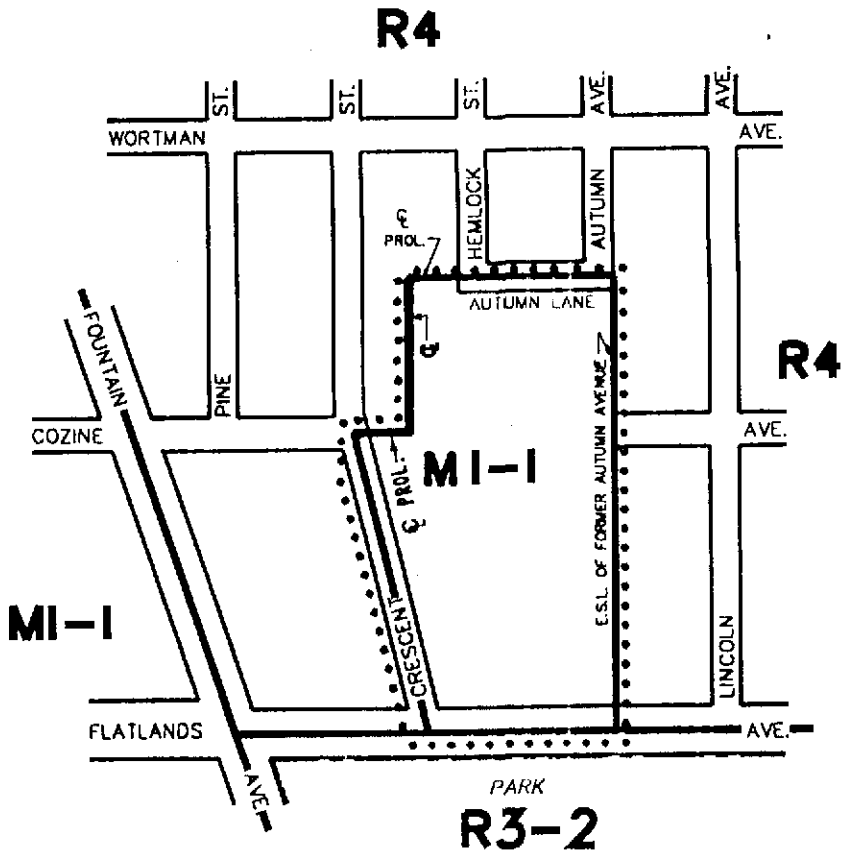

APPROVED BY CITY COUNCIL

CALENDAR # 642

DATE 10-12-94

date mapped 11/1/94

A1687

NOTE: REFER TO ALTERATION MAP C930290 MMK FOR RELATED PROPOSED STREET MAPPING CHANGES WITHIN AREA OF THIS PROPOSED ZONING CHANGE.

CITY PLANNING COMMISSION

CITY OF NEW YORK

DIAGRAM SHOWING PROPOSED

ZONING CHANGE

ON SECTIONAL MAP

18b

BOROUGH OF

BROOKLYN

Director of Technical Review,
Land Use Review Division

New York, Certification Date

MARCH 28, 1994

Revised: July 12, 1994

SCALE IN FEET

400 0 400

NOTE:

——— Indicates Zoning District boundary.

••••••• The area enclosed by the fine dotted line is proposed to be changed from an R4 District to an M1-1 District.

THIS DIAGRAM IS FOR ILLUSTRATIVE PURPOSES ONLY.

C.D. 18

A-1691

C 930387 ZMK

APPROVED BY CITY COUNCIL

CALENDAR # 1059

DATE 6-14-95

Date mapped 7-13-95

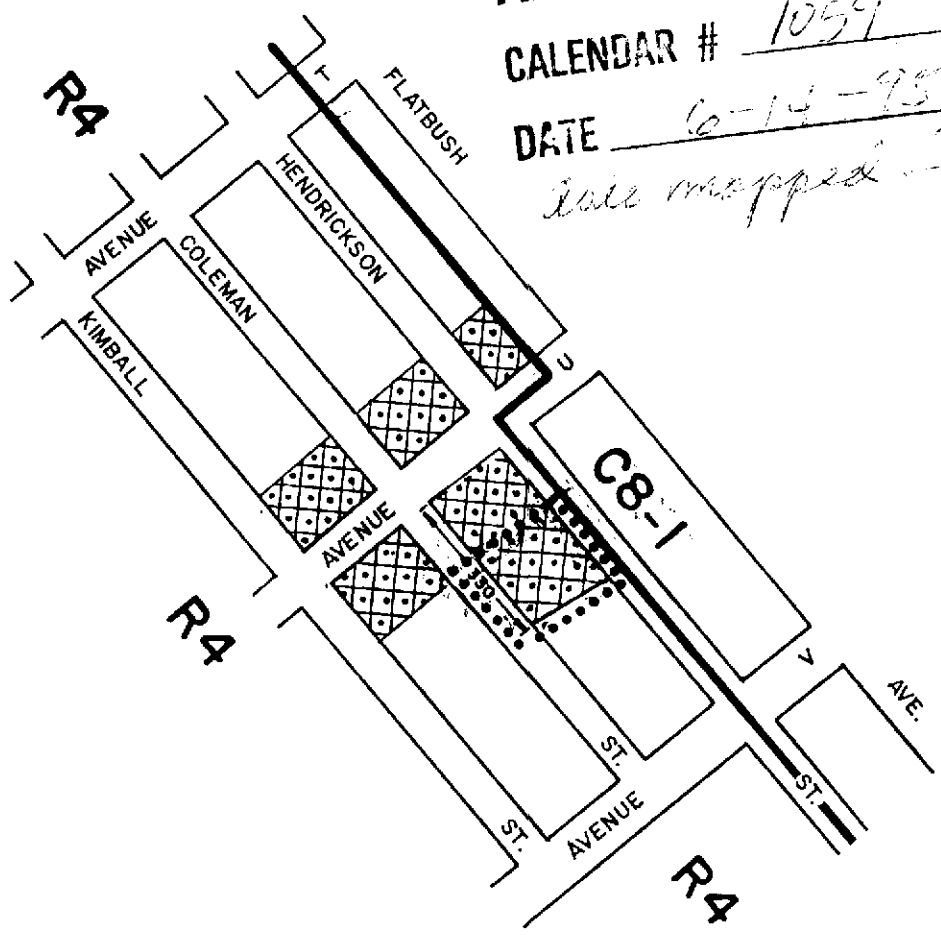

CITY PLANNING COMMISSION

CITY OF NEW YORK

DIAGRAM SHOWING PROPOSED ZONING CHANGE ON SECTIONAL MAP

23b

BOROUGH OF BROOKLYN

New York, Certification Date

December 19, 1994

Director of Technical Review,
Land Use Review Division

SCALE IN FEET

400 0 400

NOTE:

indicates Zoning District boundary.

The area enclosed by the fine dotted line is proposed to be changed by establishing a C2-2 District within the existing R4 District.

indicates a C2-2 District.

THIS DIAGRAM IS FOR ILLUSTRATIVE PURPOSES ONLY.

Drawn By:

C.D.11

C 950439 ZMX

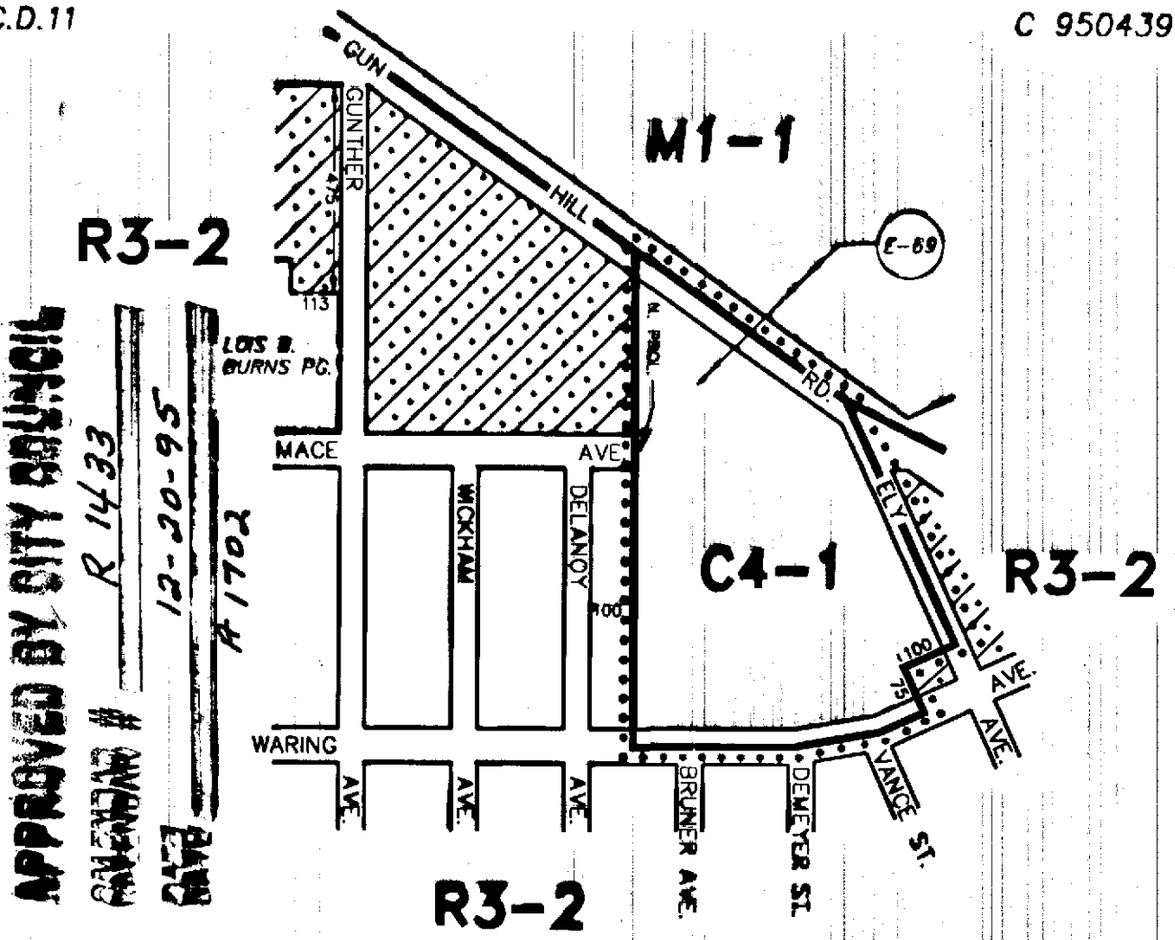

APPROVED BY CITY COUNCIL
CALENDAR # R 1433
DATE 12-20-95
BAW
A 1702

NOTE: REFER TO U.L.U.R.P. NO. C950385 MMX (B.P. ALTERATION MAP NO. 13071) FOR RELATED PROPOSED STREET MAPPING CHANGES WITHIN AREA OF THIS PROPOSED ZONING CHANGE.

CITY PLANNING COMMISSION
CITY OF NEW YORK

DIAGRAM SHOWING PROPOSED
ZONING CHANGE
ON SECTIONAL MAP
4a
BOROUGH OF
THE BRONX

New York, Certification Date
JUNE 19, 1995

Director of Technical Review

SCALE IN FEET
400 0 400

NOTE:

Indicates Zoning District boundary.

The area enclosed by the dotted line is proposed to be changed from an R3-2 District to a C4-1 District and by eliminating a C2-1 District within an R3-2 District.

Indicates a C2-1 District.

E-69 Indicates a City Environmental Quality Declaration, refer to C.E.Q.R. sheet.

THIS DIAGRAM IS FOR ILLUSTRATIVE PURPOSES ONLY.

C.D. 18

C 950540(A) ZMK

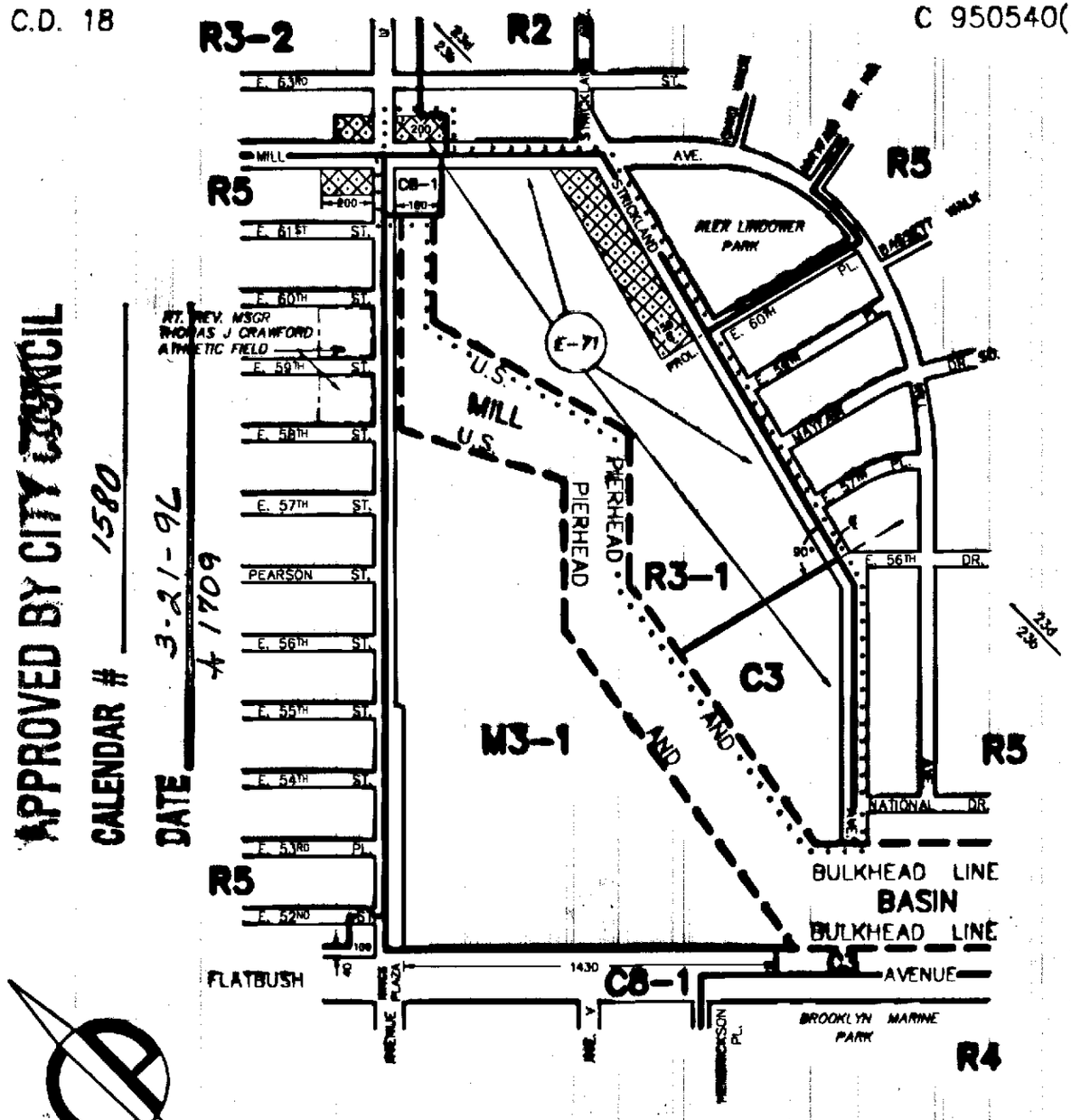

APPROVED BY CITY COUNCIL

CALENDAR # 1580

DATE 3-21-96

4 1709

CITY PLANNING COMMISSION

CITY OF NEW YORK

DIAGRAM SHOWING PROPOSED

ZONING CHANGE

ON SECTIONAL MAP

23b & 23d

BOROUGH OF

BROOKLYN

Director of Technical Review

New York, Referral Date
NOVEMBER 27, 1995
Modified by City Council
MARCH 21, 1996

SCALE IN FEET

600 0 600

NOTE:

Indicates Zoning District boundary.

..... The area enclosed by the dotted line is proposed to be changed from M1-1, M2-1 and M3-1 Districts to R3-1, R3-2, C3 and C8-1 Districts and establishing C2-2 Districts within the proposed R3-1 and R3-2 Districts.

Indicates a C2-2 District.

(E) Indicates a City Environmental Quality Review Declaration, refer to C.E.Q.R. sheet.

THIS DIAGRAM IS FOR ILLUSTRATIVE PURPOSES ONLY.

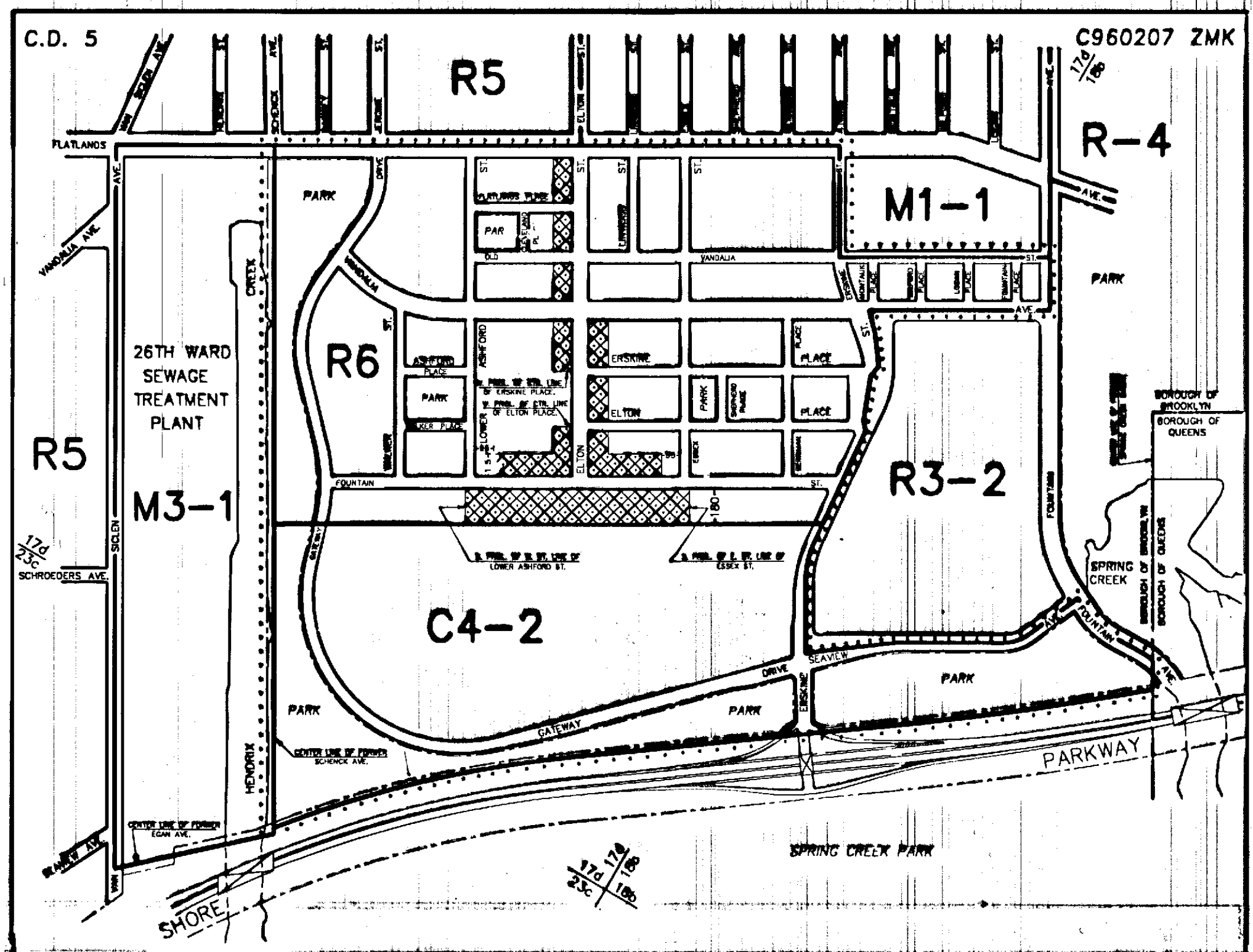

CITY PLANNING COMMISSION
CITY OF NEW YORK

DIAGRAM SHOWING PROPOSED
ZONING CHANGE
ON SECTIONAL MAP
17d, 18b & 23c
BOROUGH OF
BROOKLYN

APPROVED BY CITY COUNCIL
CALENDAR # R. 1809
DATE 6-25-96
A 1715

New York, Certification Date
FEBRUARY 5, 1996

Director of Technical Ra.:

SCALE IN FEET
600 0 600

NOTE:

Indicates Zoning District boundary.

..... The area enclosed by the dotted line is proposed to be changed from an R3-2 District to R6, C4-2 and M1-1 Districts, and establishing a C2-4 District within the proposed R6 District.

Indicates a C2-4 District.

THIS DIAGRAM IS FOR ILLUSTRATIVE PURPOSES ONLY.

C 960361 ZMK

C.D.16

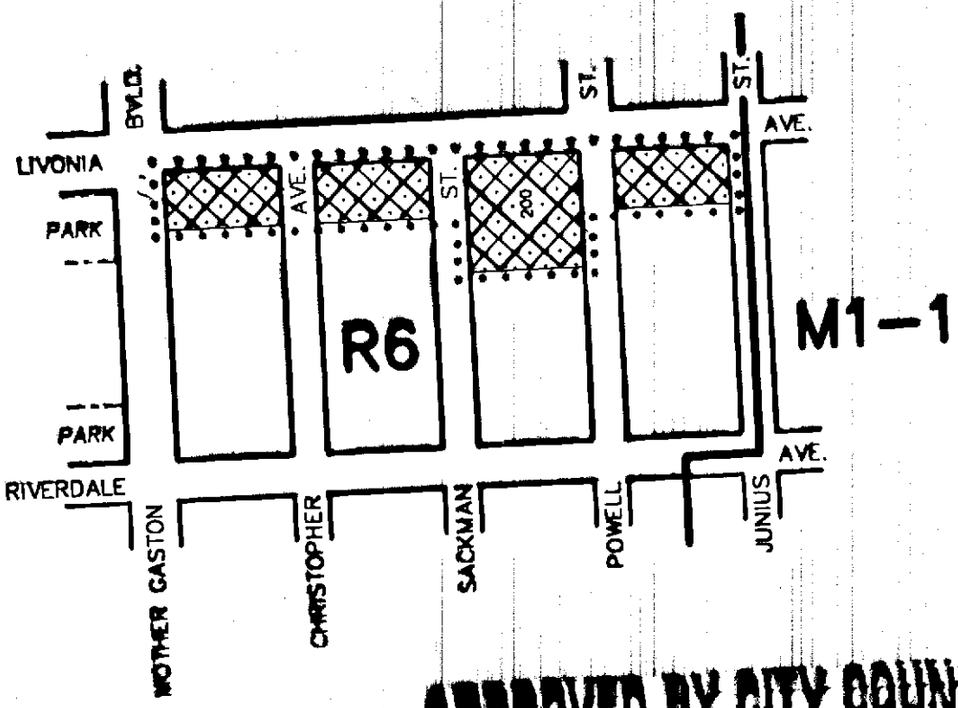

APPROVED BY CITY COUNCIL
CALENDAR # R 1817
DATE 6-25-96
A 1716

CITY PLANNING COMMISSION
CITY OF NEW YORK

DIAGRAM SHOWING PROPOSED
ZONING CHANGE
ON SECTIONAL MAP
17d
BOROUGH OF
BROOKLYN

Director of Technical Review

New York, Certification Date
MARCH 25, 1996

SCALE IN FEET
300 0 300

NOTE:

Indicates Zoning District boundary.

• • • • • The area enclosed by the dotted line is proposed to be changed by establishing a C2-4 District within an existing an R6 District.

Indicates a C2-4 District.

THIS DIAGRAM IS FOR ILLUSTRATIVE PURPOSES ONLY.

C.D. 1

C 950526 ZMK

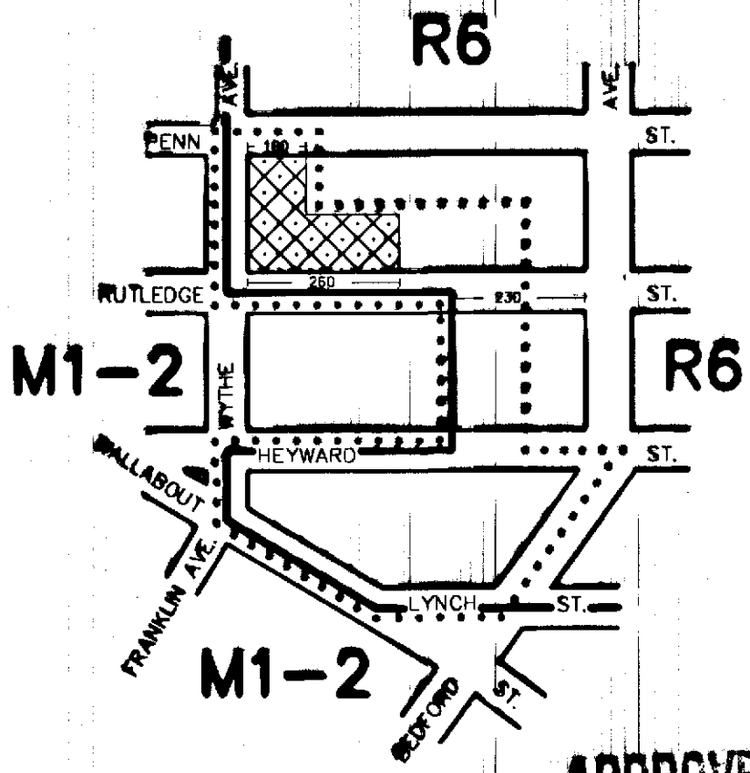

APPROVED BY CITY COUNCIL

CALENDAR # R. 1854

DATE 7-31-96

A 1718

CITY PLANNING COMMISSION

CITY OF NEW YORK

DIAGRAM SHOWING PROPOSED

ZONING CHANGE

ON SECTIONAL MAP

12d

BOROUGH OF

BROOKLYN

New York, Certification Date
MARCH 11, 1996

Director of Technical Review

SCALE IN FEET

300 0 300

NOTE:

Indicates Zoning District boundary.

• • • • • • The area enclosed by the dotted line is proposed to be changed by changing an M1-2 District to an R6 District and by establishing a C2-2 District within the existing and proposed R6 District.

Indicates a C2-2 District.

THIS DIAGRAM IS FOR ILLUSTRATIVE PURPOSES ONLY.

C.D. 6

C 930296 ZMK

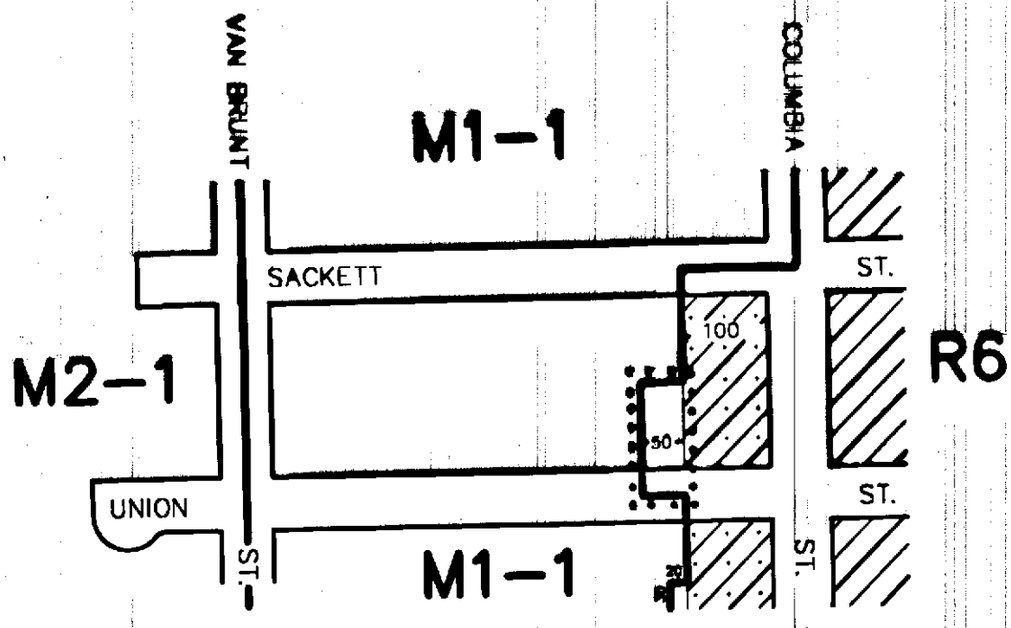

APPROVED BY CITY COUNCIL

CALENDAR # 1935

DATE 9-26-96

A1720

CITY PLANNING COMMISSION

CITY OF NEW YORK

DIAGRAM SHOWING PROPOSED

ZONING CHANGE

ON SECTIONAL MAP

16a

BOROUGH OF

BROOKLYN

Director of Technical Review

New York, Certification Date

MARCH 11, 1996

SCALE IN FEET

200 0 200

NOTE:

Indicates Zoning District boundary.

..... The area enclosed by the dotted line is proposed to be changed from an M1-1 District to an R6 District.

Indicates a C1-3 District.

Indicates a C2-3 District.

THIS DIAGRAM IS FOR ILLUSTRATIVE PURPOSES ONLY.

C.D. 2

C 970288 ZMK

NOTE: REFER TO ALTERATION MAP C960610 MMK FOR RELATED PROPOSED STREET MAPPING CHANGES WITHIN AREA OF THIS PROPOSED ZONING CHANGE.

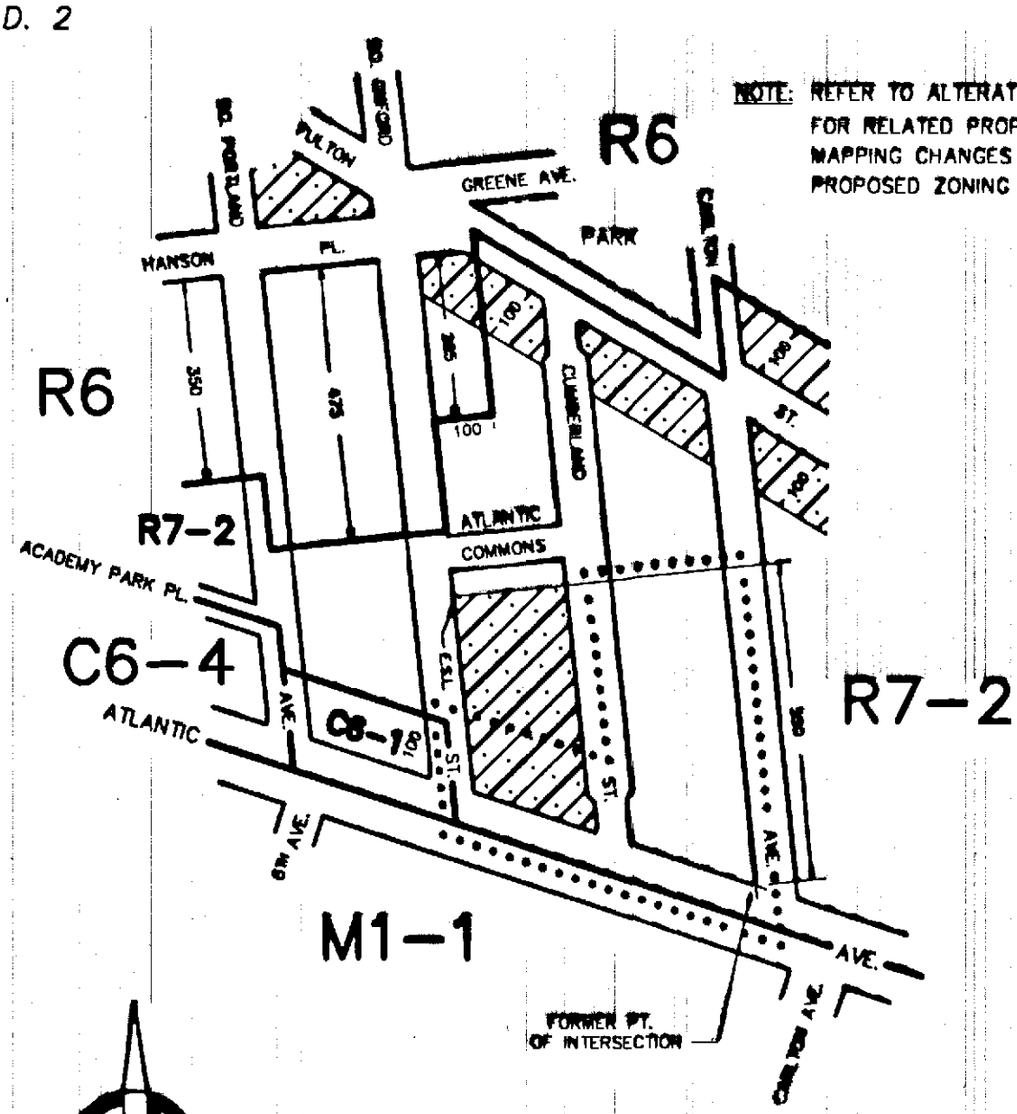

CITY PLANNING COMMISSION
CITY OF NEW YORK

DIAGRAM SHOWING PROPOSED
ZONING CHANGE
ON SECTIONAL MAP
16c
BOROUGH OF
BROOKLYN

APPROVED BY CITY COUNCIL
CALENDAR # 2615
DATE 9-30-97
A-1742

Director of Technical Review

New York, Certification Date
MARCH 31, 1997
Revised
JULY 31, 1997
AUGUST 20, 1997

SCALE IN FEET
300 0 300

NOTE:

Indicates Zoning District boundary.

• • • • • The areas enclosed by the dotted lines are proposed to be changed from a C6-1 District to an R7-2 District, by the establishment of a C2-3 District and by the elimination of a C2-3 District.

Indicates a C1-3 District.

Indicates a C2-3 District.

THIS DIAGRAM IS FOR ILLUSTRATIVE PURPOSES ONLY.

C.D. 2

C 970753 ZMK

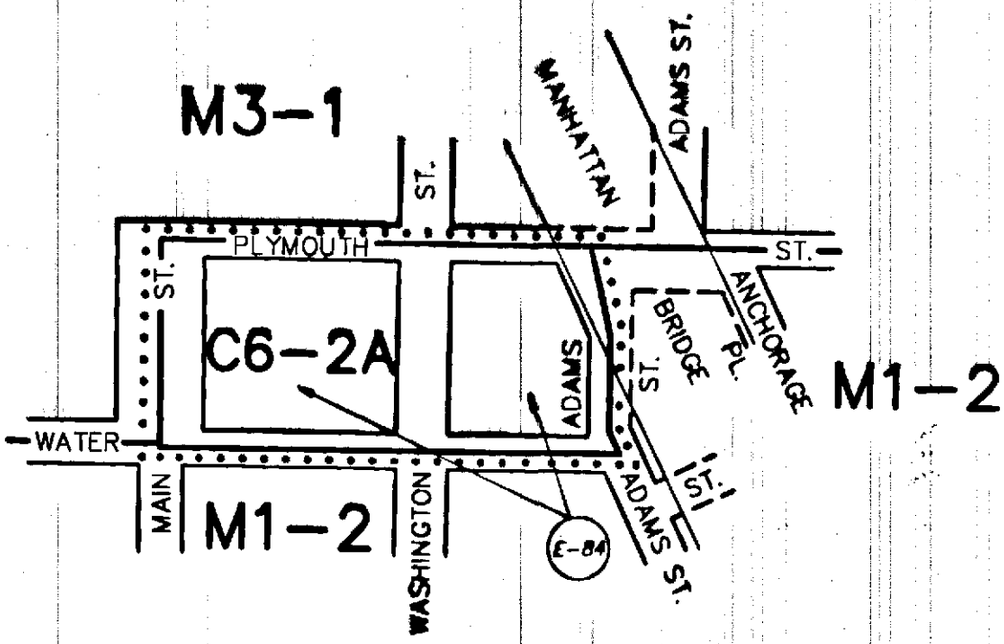

APPROVED BY CITY COUNCIL

CALENDAR # R120

DATE 2-26-98

CITY PLANNING COMMISSION

CITY OF NEW YORK

DIAGRAM SHOWING PROPOSED

ZONING CHANGE

ON SECTIONAL MAP

12d

BOROUGH OF

BROOKLYN

Director of Technical Review

New York, Certification Date
AUGUST 18, 1997

SCALE IN FEET

200 0 200

NOTE:

Indicates Zoning District boundary.

• • • • • The area enclosed by the dotted line is proposed to be changed from an M1-2 District to a C6-2A District.

(E) Indicates a City Environmental Quality Review Declaration, refer to C.E.Q.R. sheet.

THIS DIAGRAM IS FOR ILLUSTRATIVE PURPOSES ONLY.

C.D. 2 C 980067 ZMK

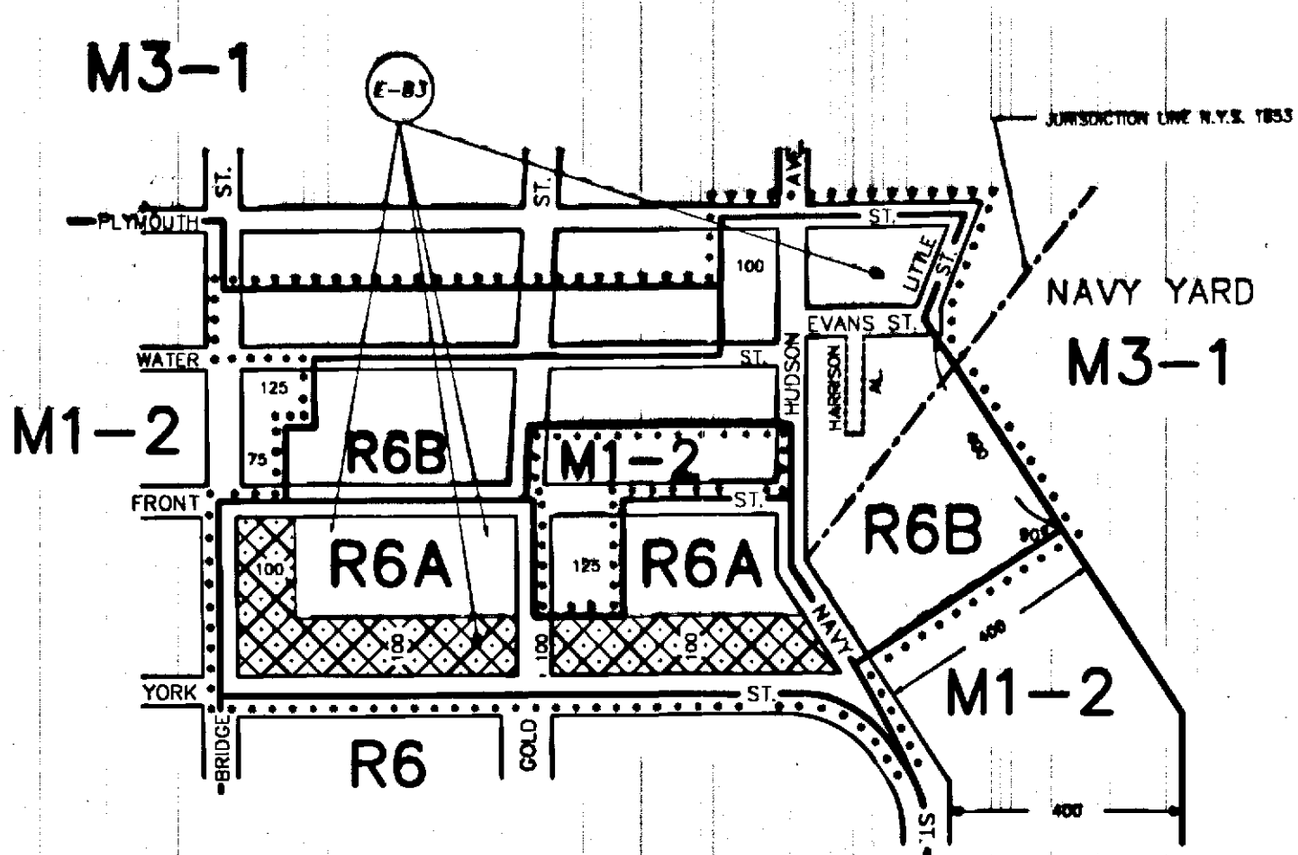

APPROVED BY CITY COUNCIL

CALENDAR # R122

DATE 2-26-98

CITY PLANNING COMMISSION

CITY OF NEW YORK

DIAGRAM SHOWING PROPOSED

ZONING CHANGE

ON SECTIONAL MAP

12d

BOROUGH OF

BROOKLYN

Director of Technical Review

New York, Certification Date
AUGUST 18, 1997
Revised
JANUARY 7, 1998

SCALE IN FEET

300 0 300

NOTE:

Indicates Zoning District boundary.

• • • • • The area enclosed by the dotted lines is proposed to be changed from M1-2 and M3-1 Districts to M1-2, R6A and R6B Districts and establishing a C2-4 District within the proposed R6A District.

Indicates a C2-4 District.

(E) Indicates a City Environmental Quality Declaration, refer to C.E.Q.R. sheet.

THIS DIAGRAM IS FOR ILLUSTRATIVE PURPOSES ONLY.

C.D. 1

C 980077 ZMK

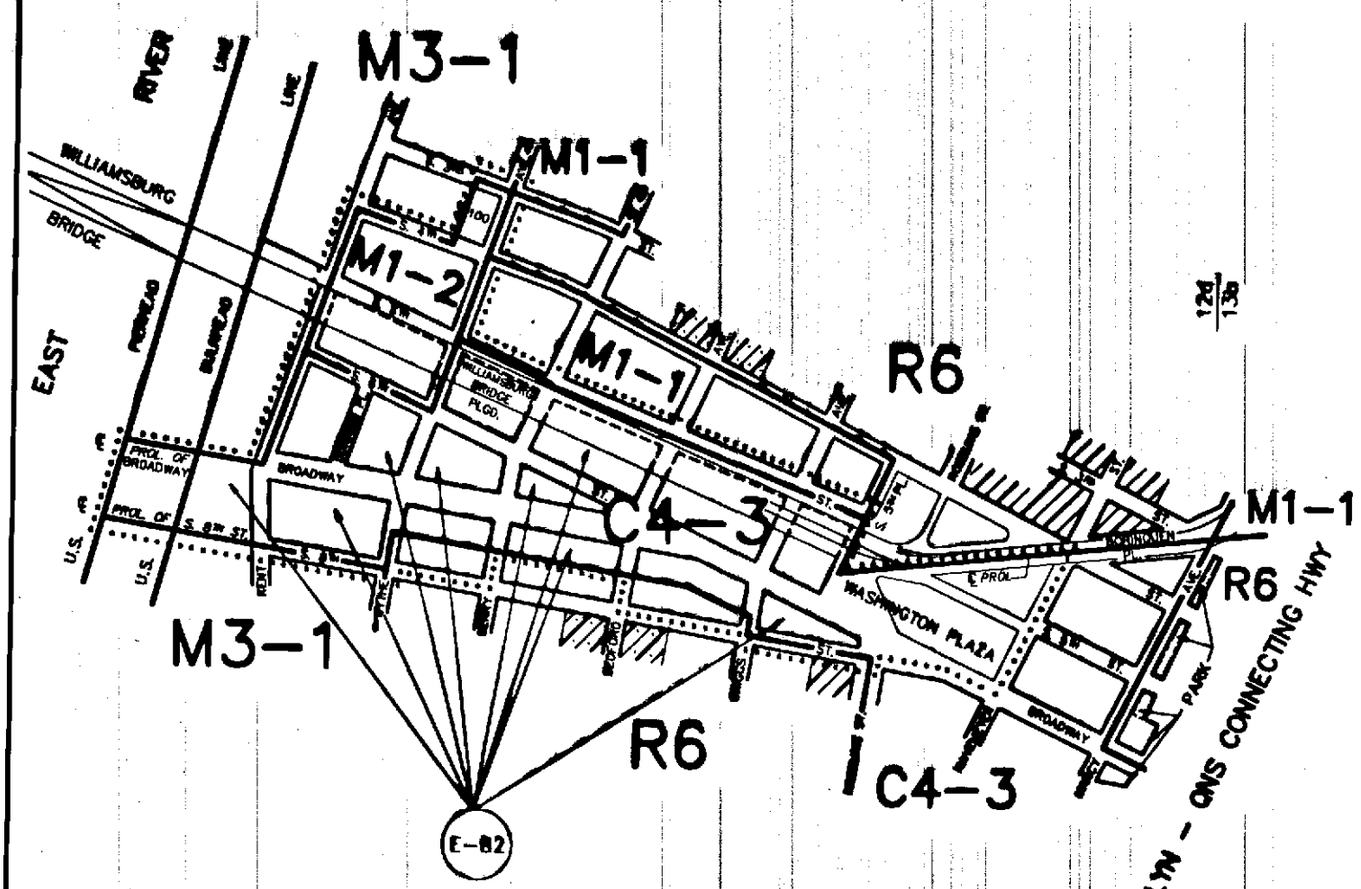

APPROVED BY CITY COUNCIL

CALENDAR # 165

DATE 3-18-98

A-1752

CITY PLANNING COMMISSION

CITY OF NEW YORK

DIAGRAM SHOWING PROPOSED

ZONING CHANGE

ON SECTIONAL MAP

12d

BOROUGH OF

BROOKLYN

Director of Technical Review

New York, Certification Date
SEPTEMBER 2, 1997
Revised
JANUARY 29, 1998

SCALE IN FEET

600 0 600

NOTE:

Indicates Zoning District boundary.

..... The area enclosed by the dotted line is proposed to be changed from M1-1, M3-1 and R6 Districts to M1-2, C4-3 and R6 Districts.

Indicates a C1-3 District.

Indicates a C2-3 District.

(E) Indicates a City Environmental Quality Declaration, refer to C.E.Q.R. sheet.

THIS DIAGRAM IS FOR ILLUSTRATIVE PURPOSES ONLY.

C.D. 5 C 980131 ZMK

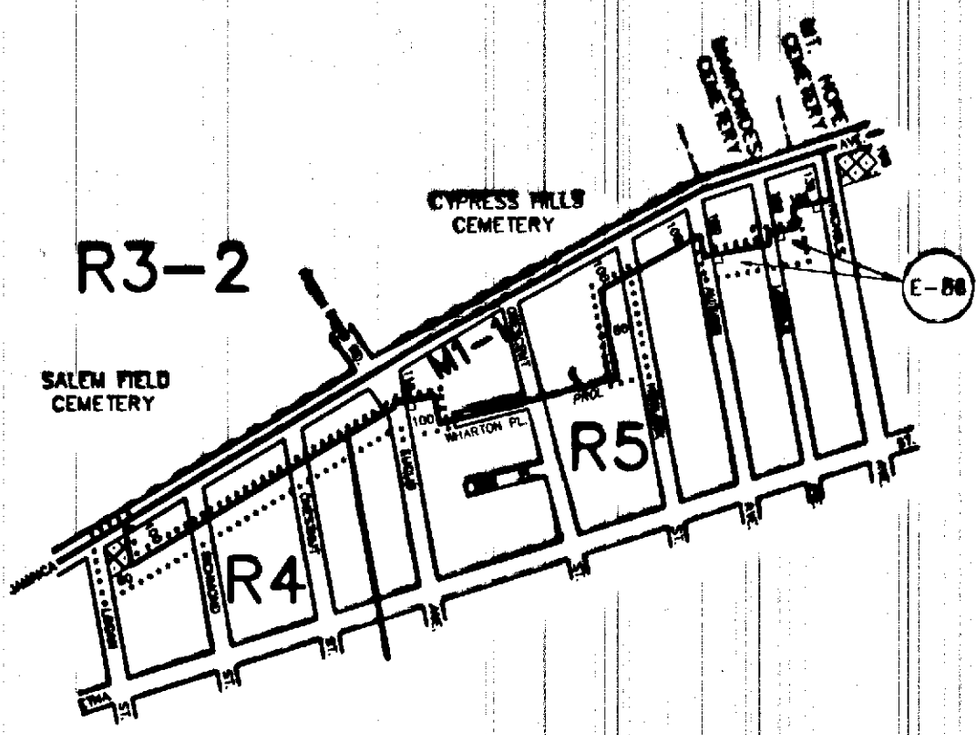

APPROVED BY CITY COUNCIL
CALENDAR # R 241
DATE 4-28-98
A-1755

CITY PLANNING COMMISSION
CITY OF NEW YORK

DIAGRAM SHOWING PROPOSED
ZONING CHANGE
ON SECTIONAL MAP
17c
BOROUGH OF
BROOKLYN

Director of Technical Review

New York, Certification Date
NOVEMBER 3, 1997
Revised
MARCH 10, 1998

SCALE IN FEET
600 0 600

NOTE:

——— Indicates Zoning District boundary.

····· The areas enclosed by the dotted lines are proposed to be changed from M1-1 Districts to R4 and R5 Districts, and by establishing a C2-4 District within the proposed R4 District.

Indicates a C2-2 District.

Indicates a C2-4 District.

(E) Indicates a City Environmental Quality Declaration, refer to C.E.Q.R. sheet.

THIS DIAGRAM IS FOR ILLUSTRATIVE PURPOSES ONLY.

C.D. 13

C 980319 ZMK

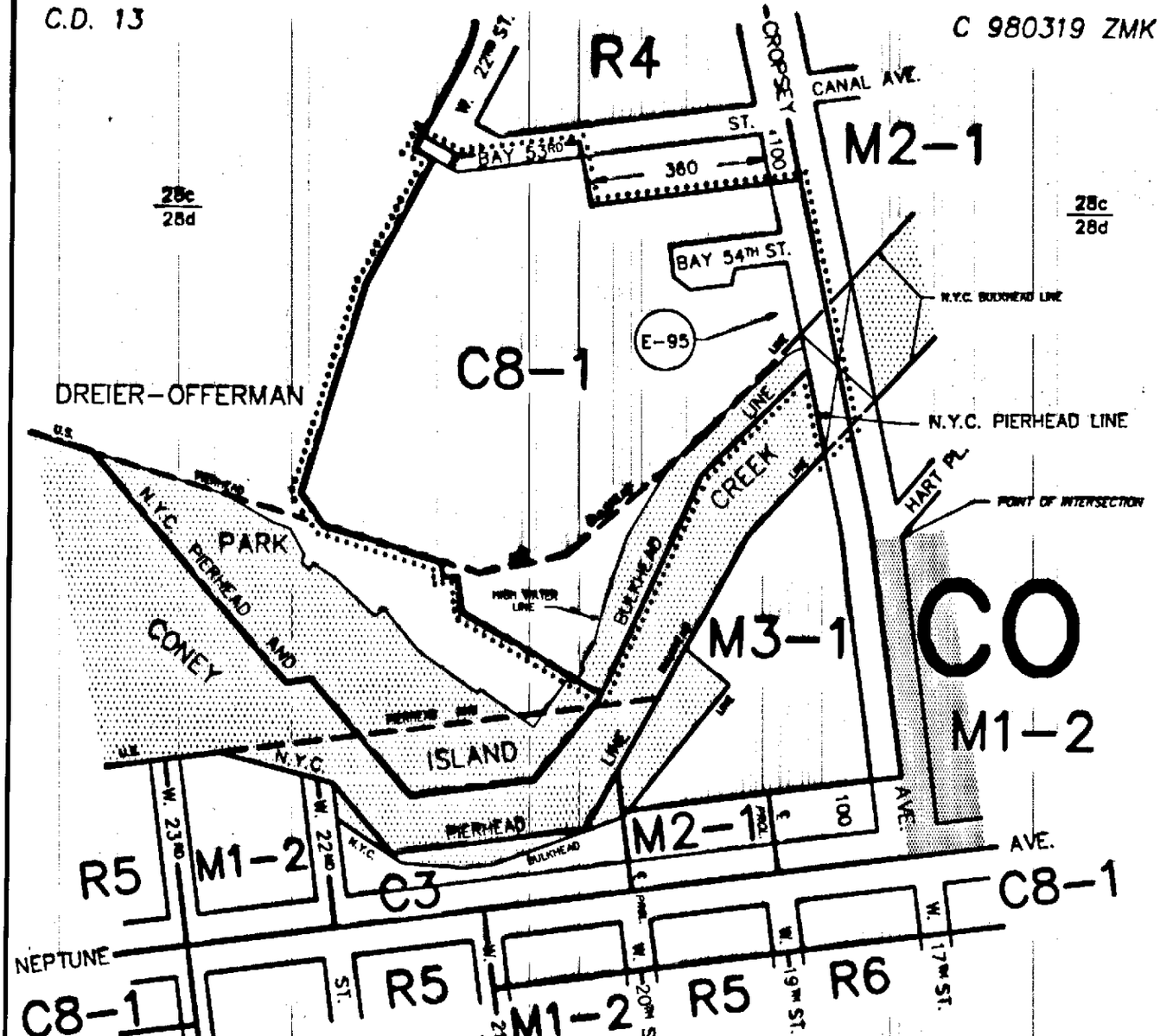

NOTE: REFER TO APPLICATION MAP C980318 MMK FOR RELATED PROPOSED STREET, PARK AND PIERHEAD LINE MAPPING CHANGES WITHIN THE AREA OF THIS PROPOSED ZONING CHANGE.

APPROVED BY CITY COUNCIL

CALENDAR # R 1054

DATE 10-27-99

A-1785

CITY PLANNING COMMISSION

CITY OF NEW YORK

DIAGRAM SHOWING PROPOSED ZONING CHANGE ON SECTIONAL MAPS 28c & 28d

New York, Certification Date JUNE 1, 1999

BOROUGH OF BROOKLYN

Director of Technical Review

SCALE IN FEET

300 0 300

NOTE:

——— Indicates Zoning District boundary.

····· The area enclosed by the dotted line is proposed to be rezoned by changing an R4 District to a C8-1 District and by establishing a C8-1 District.

CO Indicates a Special Coney Island Mixed Use District.

(E) Indicates a City Environmental Quality Review Declaration, refer to C.E.Q.R. sheet.

THIS DIAGRAM IS FOR ILLUSTRATIVE PURPOSES ONLY.

C.D. 1

C 980403 ZMK

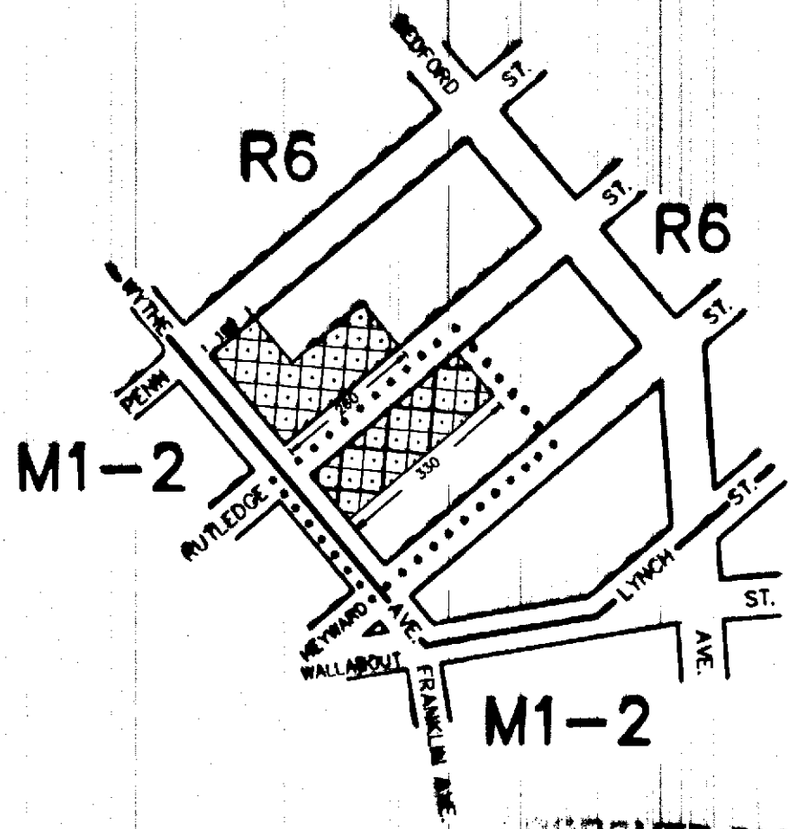

APPROVED BY CITY COUNCIL
RESO #
~~CALENDAR #~~ 620
DATE 2-10-99
A-1769

CITY PLANNING COMMISSION
CITY OF NEW YORK

DIAGRAM SHOWING PROPOSED
ZONING CHANGE
ON SECTIONAL MAP
12d
BOROUGH OF
BROOKLYN

New York, Certification Date
SEPTEMBER 28, 1998

Director of Technical Review

SCALE IN FEET
300 0 300

NOTE:

Indicates Zoning District boundary.

• • • • • • The area enclosed by the dotted line is proposed to be changed by changing an M1-2 District to an R6 District and by establishing a C2-4 District within the existing and proposed R6 District.

Indicates a C2-2 District.

Indicates a C2-4 District.

THIS DIAGRAM IS FOR ILLUSTRATIVE PURPOSES ONLY.

C.D. 1 C 980445 ZMK

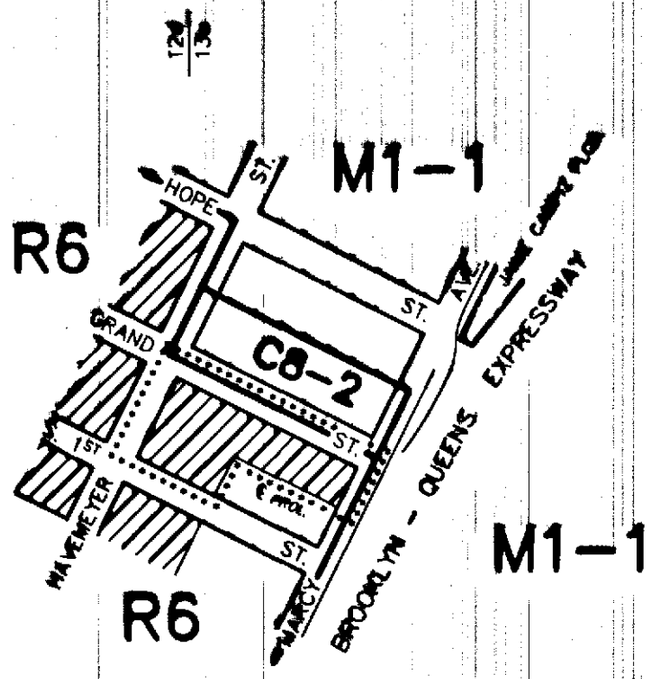

APPROVED BY CITY COUNCIL
CALENDAR # 569
DATE 12-17-98
A-1767

CITY PLANNING COMMISSION
CITY OF NEW YORK

DIAGRAM SHOWING PROPOSED
ZONING CHANGE
ON SECTIONAL MAPS
12d & 13b
BOROUGH OF
BROOKLYN

New York, Certification Date
JULY 13, 1998

Director of Technical Review

SCALE IN FEET
300 0 300

NOTE:

Indicates Zoning District boundary.

..... The area enclosed by the dotted line is proposed to be changed from a C8-2 District to an R6 District and by the establishing a C1-3 District within the proposed and the existing R6 Districts.

Indicates a C1-3 District.

THIS DIAGRAM IS FOR ILLUSTRATIVE PURPOSES ONLY.

C.D. 2

C 980584 ZMK

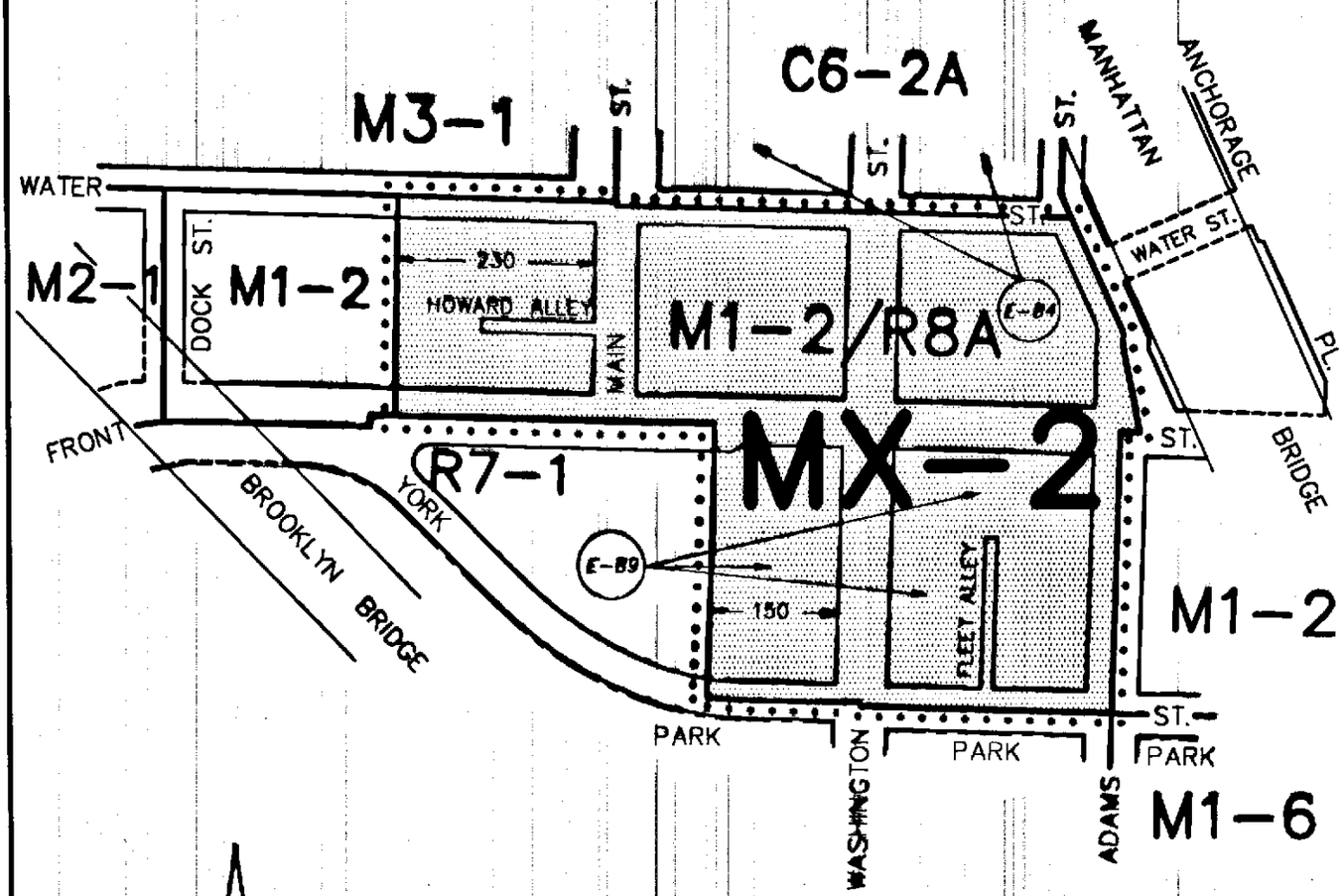

CITY PLANNING COMMISSION

CITY OF NEW YORK

DIAGRAM SHOWING PROPOSED

ZONING CHANGE

ON SECTIONAL MAP

12d

BOROUGH OF

BROOKLYN

New York, Certification Date

OCTOBER 5, 1998

Director of Technical Review

SCALE IN FEET

200 0 200

NOTE:

Indicates Zoning District boundary.

..... The area enclosed by the dotted line is proposed to be rezoned by changing an M1-2 District to an M1-2/R8A District and by establishing a Special Mixed Use District (MX-2).

MX-2 Indicates a Special Mixed Use District (MX-2).

(E) Indicates a City Environmental Quality Review Declaration, refer to C.E.Q.R. sheet.

THIS DIAGRAM IS FOR ILLUSTRATIVE PURPOSES ONLY.

C.D. 1

C 990092 ZMK

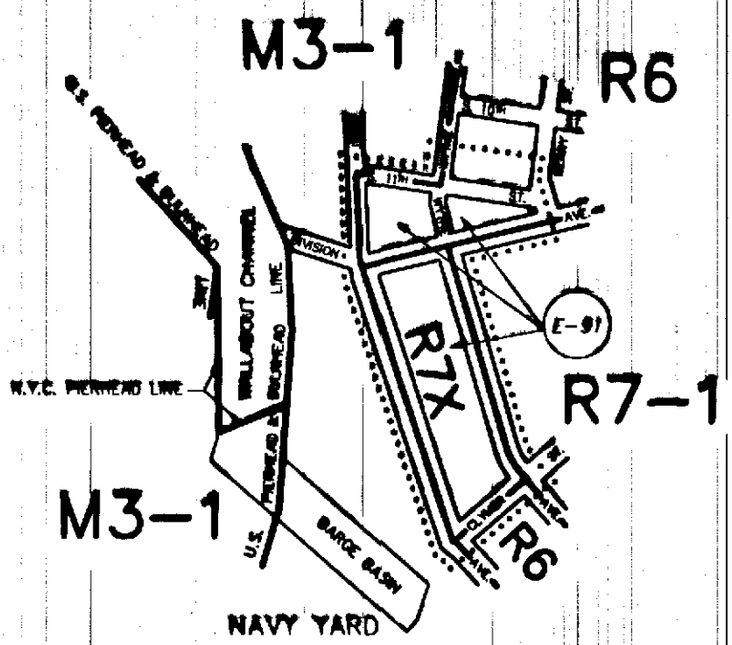

APPROVED BY CITY COUNCIL
RESO #
CALENDAR # 617
DATE 2-10-99
A-1768

CITY PLANNING COMMISSION
CITY OF NEW YORK

DIAGRAM SHOWING PROPOSED
ZONING CHANGE
ON SECTIONAL MAP
12d
BOROUGH OF
BROOKLYN

New York, Certification Date
SEPTEMBER 14, 1998

Director of Technical Review

SCALE IN FEET
600 0 600

NOTE:

Indicates Zoning District boundary.

..... The area enclosed by the dotted lines is proposed to be changed from an M1-2 District to R6 and R7X Districts.

(E) Indicates a City Environmental Quality Review Declaration, refer to C.E.Q.R. sheet.

THIS DIAGRAM IS FOR ILLUSTRATIVE PURPOSES ONLY.

C.D. 6

C 980680 ZMK

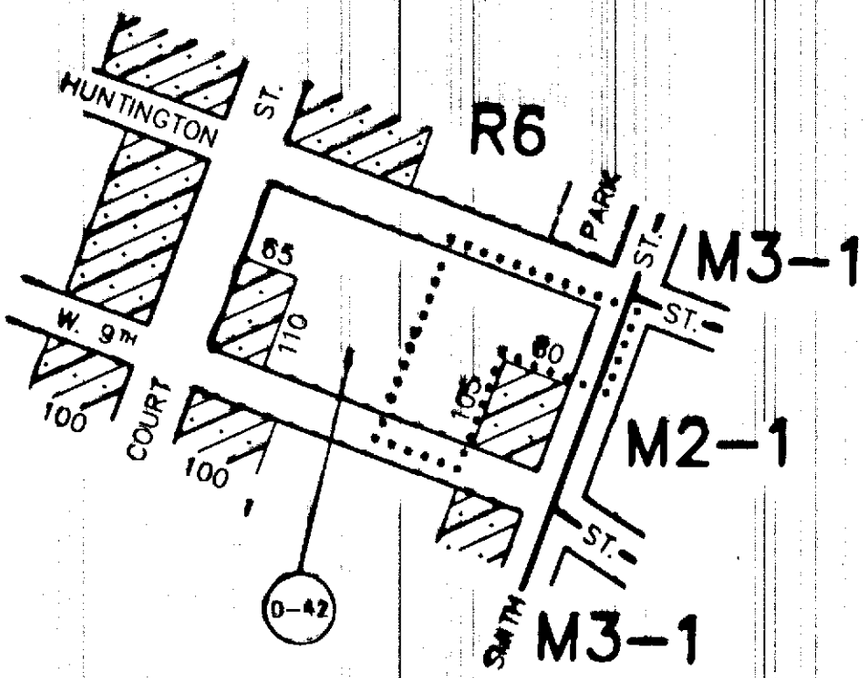

APPROVED BY CITY COUNCIL
CALENDAR # 761
DATE 4-28-99
A-1773

CITY PLANNING COMMISSION
CITY OF NEW YORK

DIAGRAM SHOWING PROPOSED
ZONING CHANGE
ON SECTIONAL MAP
16c
BOROUGH OF
BROOKLYN

New York, Certification Date
NOVEMBER 9, 1998

Director of Technical Review

SCALE IN FEET
200 0 200

NOTE:

Indicates Zoning District boundary.

The area enclosed by the dotted line is proposed to be changed from an M1-1 District to an R6 District.

Indicates a C2-3 District.

(D) Indicates a Restrictive Declaration Area, refer to R.D. sheet.

THIS DIAGRAM IS FOR ILLUSTRATIVE PURPOSES ONLY.

C.D. 6 & 8

C 000024 ZMK

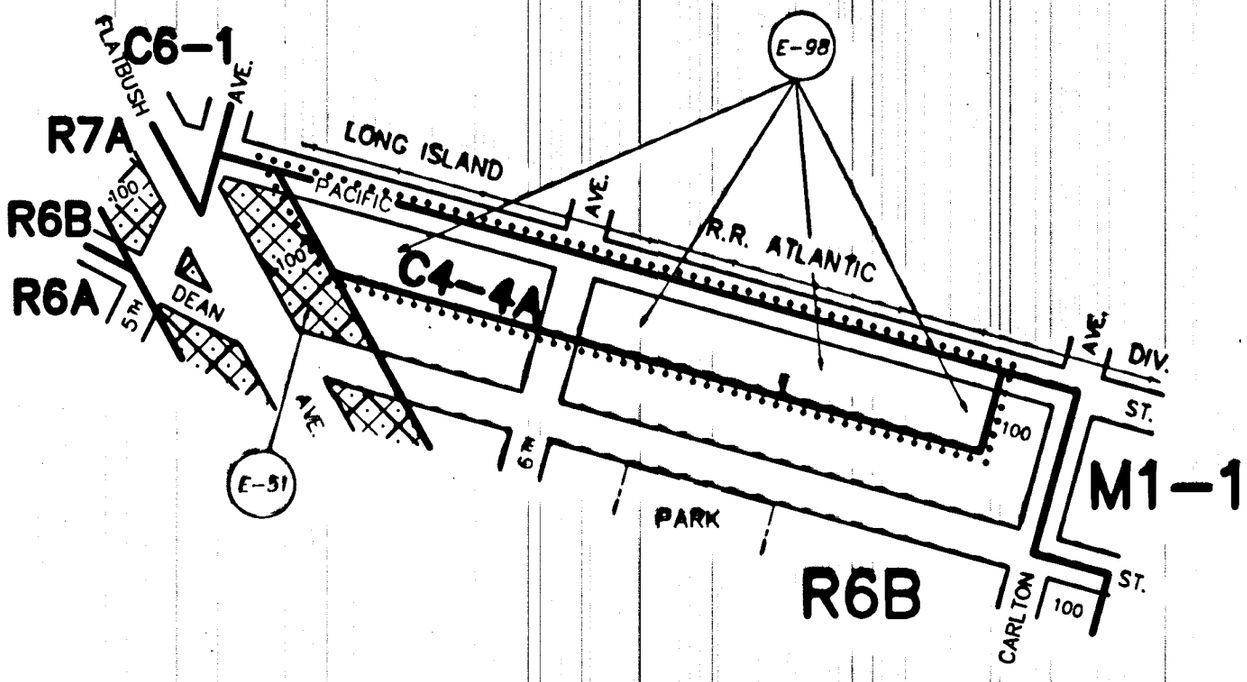

CITY PLANNING COMMISSION

CITY OF NEW YORK

DIAGRAM SHOWING PROPOSED

ZONING CHANGE

ON SECTIONAL MAP

16c

BOROUGH OF

BROOKLYN

New York, Certification Date
JULY 10, 2000

Director of Technical Review

SCALE IN FEET

300 0 300

NOTE:

Indicates Zoning District boundary.

..... The area enclosed by the dotted line is proposed to be rezoned by changing an M1-1 District to a C4-4A District.

Indicates a C2-4 District.

(E) Indicates a City Environmental Quality Review Declaration, refer to C.E.Q.R. sheet.

APPROVED BY CITY COUNCIL

THIS DIAGRAM IS FOR ILLUSTRATIVE PURPOSES ONLY.

CALENDAR # 1728

DATE 2/7/01

C.D. 2

C 000679 ZMK

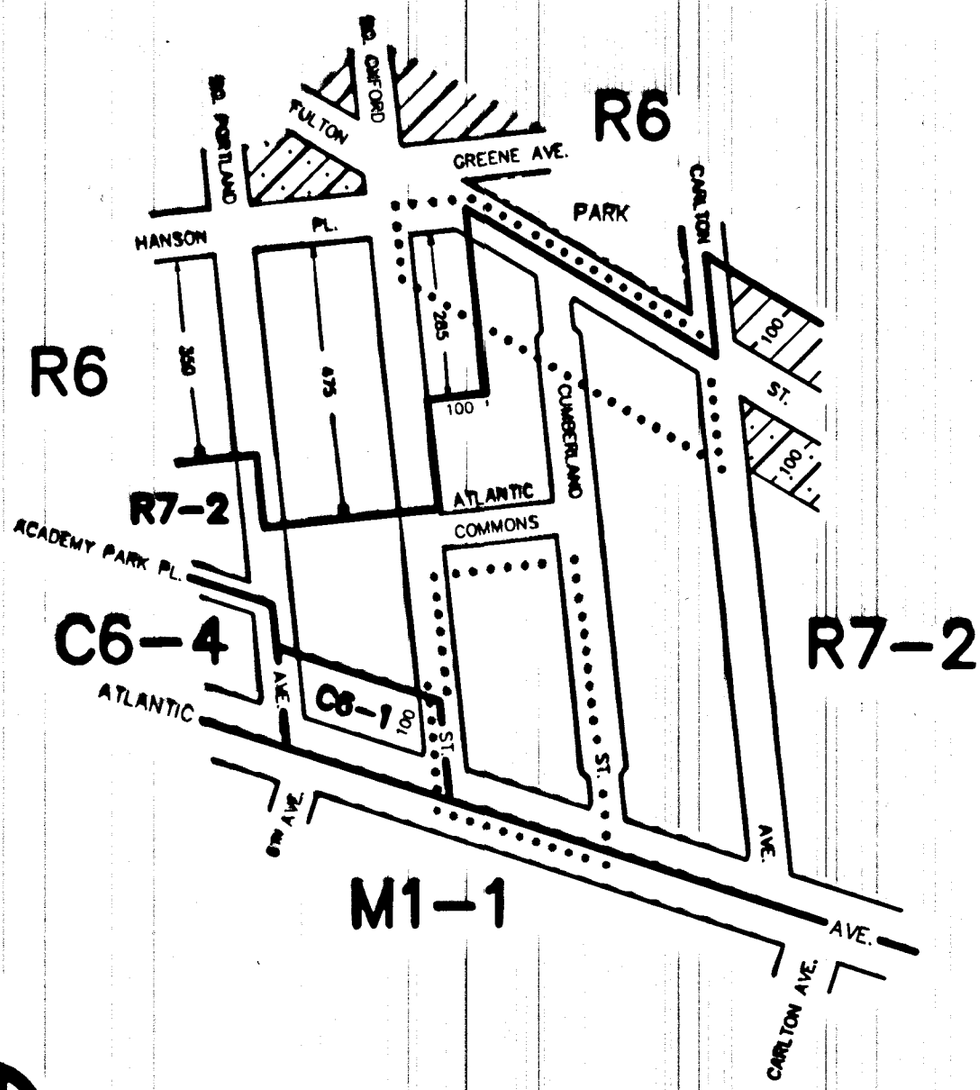

CITY PLANNING COMMISSION

CITY OF NEW YORK

DIAGRAM SHOWING PROPOSED

ZONING CHANGE

ON SECTIONAL MAP

16c

BOROUGH OF

BROOKLYN

New York, Certification Date
AUGUST 7, 2000

Director of Technical Review

SCALE IN FEET

300 0 300

NOTE:

Indicates Zoning District boundary.

• • • • • The areas enclosed by the dotted lines are proposed to be rezoned by eliminating C2-3 Districts from R6 and R7-2 Districts.

Indicates a C1-3 District.

Indicates a C2-3 District.

THIS DIAGRAM IS FOR ILLUSTRATIVE PURPOSES ONLY.

APPROVED BY CITY COUNCIL

CALENDAR # 1730

DATE 2.7.01

C.D. 6

C 990612 ZMK

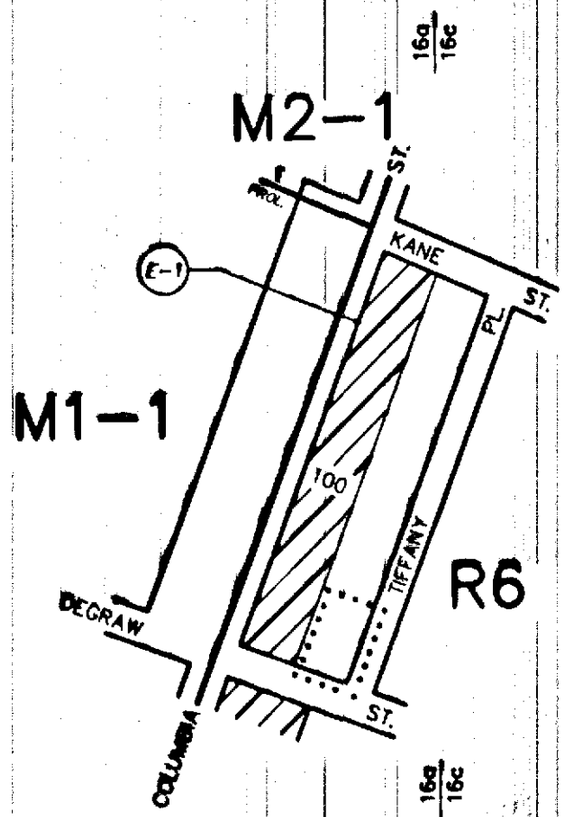

APPROVED BY CITY COUNCIL
RESO 1752
DATE 2-27-01
A-1811

CITY PLANNING COMMISSION
CITY OF NEW YORK

DIAGRAM SHOWING PROPOSED
ZONING CHANGE
ON SECTIONAL MAP
16a
BOROUGH OF
BROOKLYN

New York, Certification Date
AUGUST 21, 2000

Director of Technical Review

SCALE IN FEET
300 0 300

NOTE:

Indicates Zoning District boundary.

..... The area enclosed by the dotted line is proposed to be rezoned by changing an M1-1 District to an R6 District.

Indicates a C1-3 District.

(E) Indicates a City Environmental Quality Review Declaration, refer to C.E.Q.R. sheet.

THIS DIAGRAM IS FOR ILLUSTRATIVE PURPOSES ONLY.

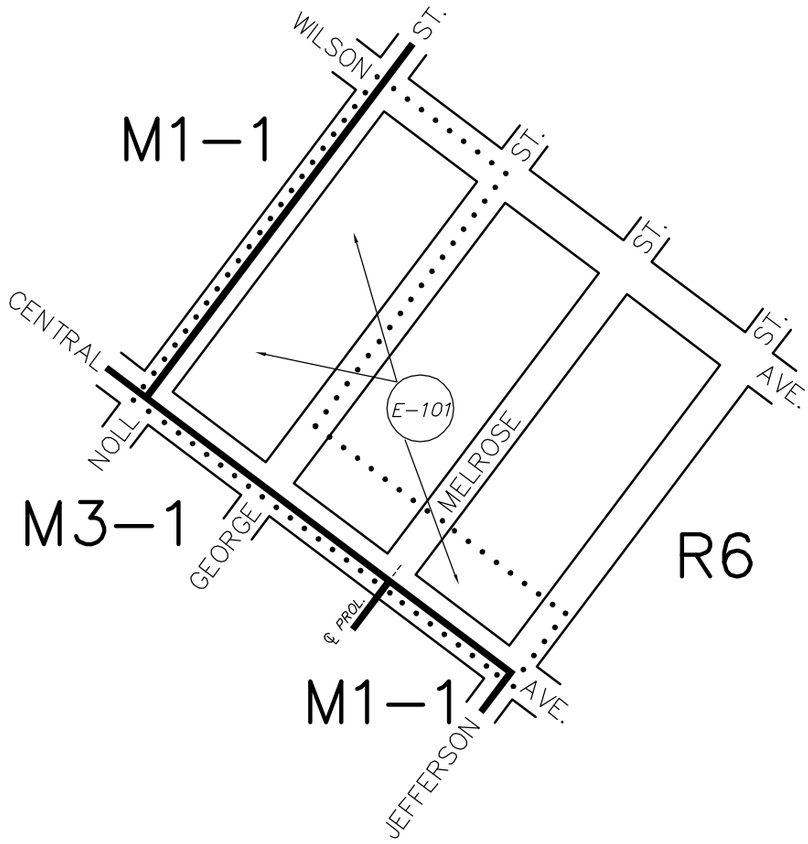

CITY PLANNING COMMISSION

CITY OF NEW YORK

ZONING CHANGE

ON SECTIONAL MAP

13b

BOROUGH OF

BROOKLYN

EFFECTIVE DATE:
April 17, 2001
C. C. RESO. # 1864

SCALE IN FEET

300 0 300

NOTE:

Indicates Zoning District boundary.

• • • • • • The area enclosed by the dotted line is rezoned by changing an M1–1 District to an R6 District.

(E) Indicates a City Environmental Quality Review Declaration, refer to C.E.Q.R. sheet.

THIS DIAGRAM IS FOR ILLUSTRATIVE PURPOSES ONLY.

C.D. 1 & 3

C 000109 ZMK

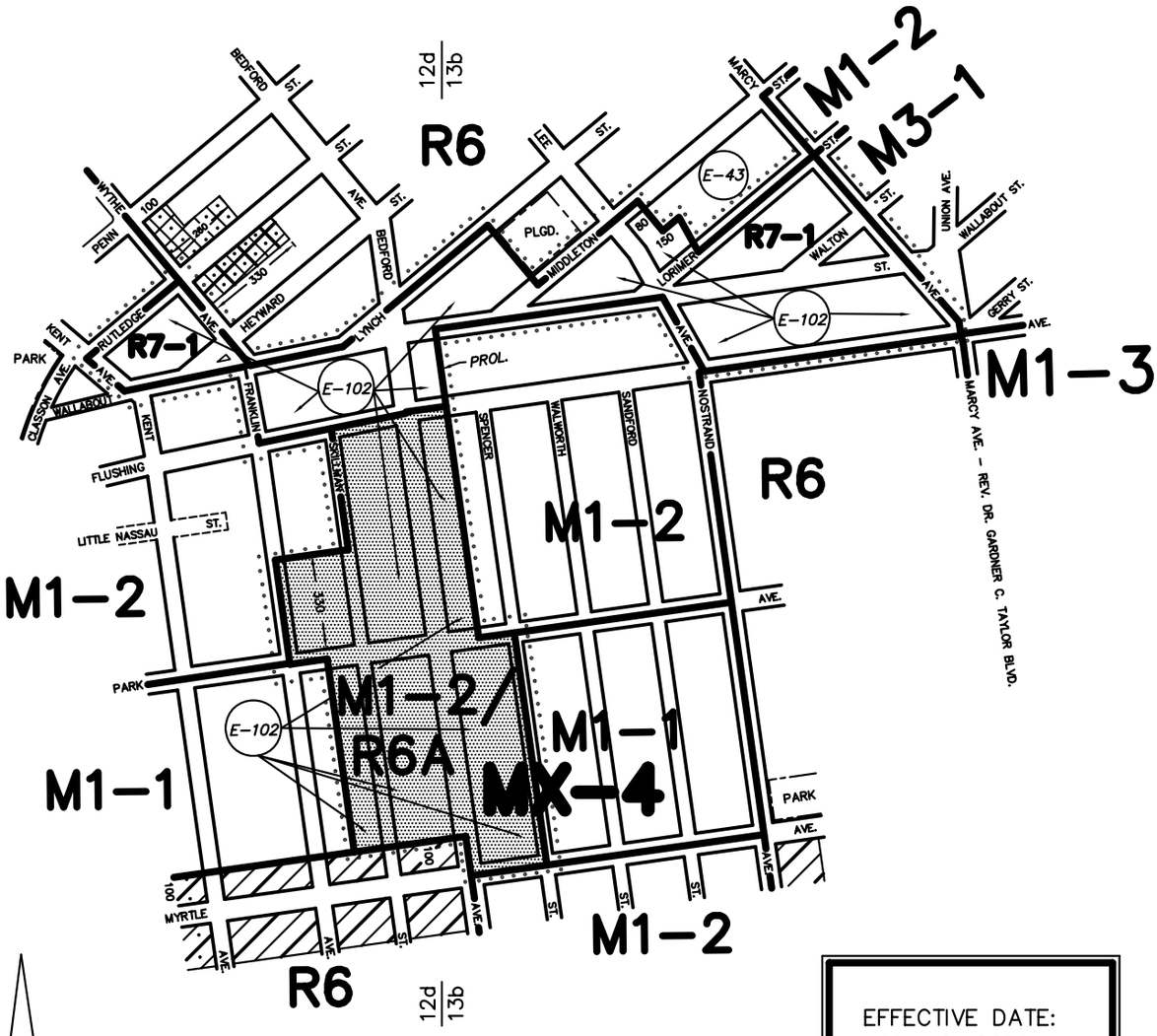

EFFECTIVE DATE:
May 9, 2001
C. C. RESO. # **1911**

CITY PLANNING COMMISSION

CITY OF NEW YORK

ZONING CHANGE

ON SECTIONAL MAPS

12d & 13b

BOROUGH OF

BROOKLYN

SCALE IN FEET

600 0 600

NOTE:

Indicates Zoning District boundary.

· · · · · · The area enclosed by the dotted line is rezoned by changing M1-1, M1-2 and M3-1 Districts to M1-2/R6A and R7-1 Districts and by establishing a Special Mixed Use District (MX-4).

Indicates a C2-2 District.

Indicates a C1-3 District.

Indicates a C2-3 District.

Indicates a C2-4 District.

MX-4 Indicates a Special Mixed Use District (MX-4).

(E) Indicates a City Environmental Quality Review Declaration, refer to C.E.Q.R. sheet.

THIS DIAGRAM IS FOR ILLUSTRATIVE PURPOSES ONLY.

C.D. 2

C010199 ZMY

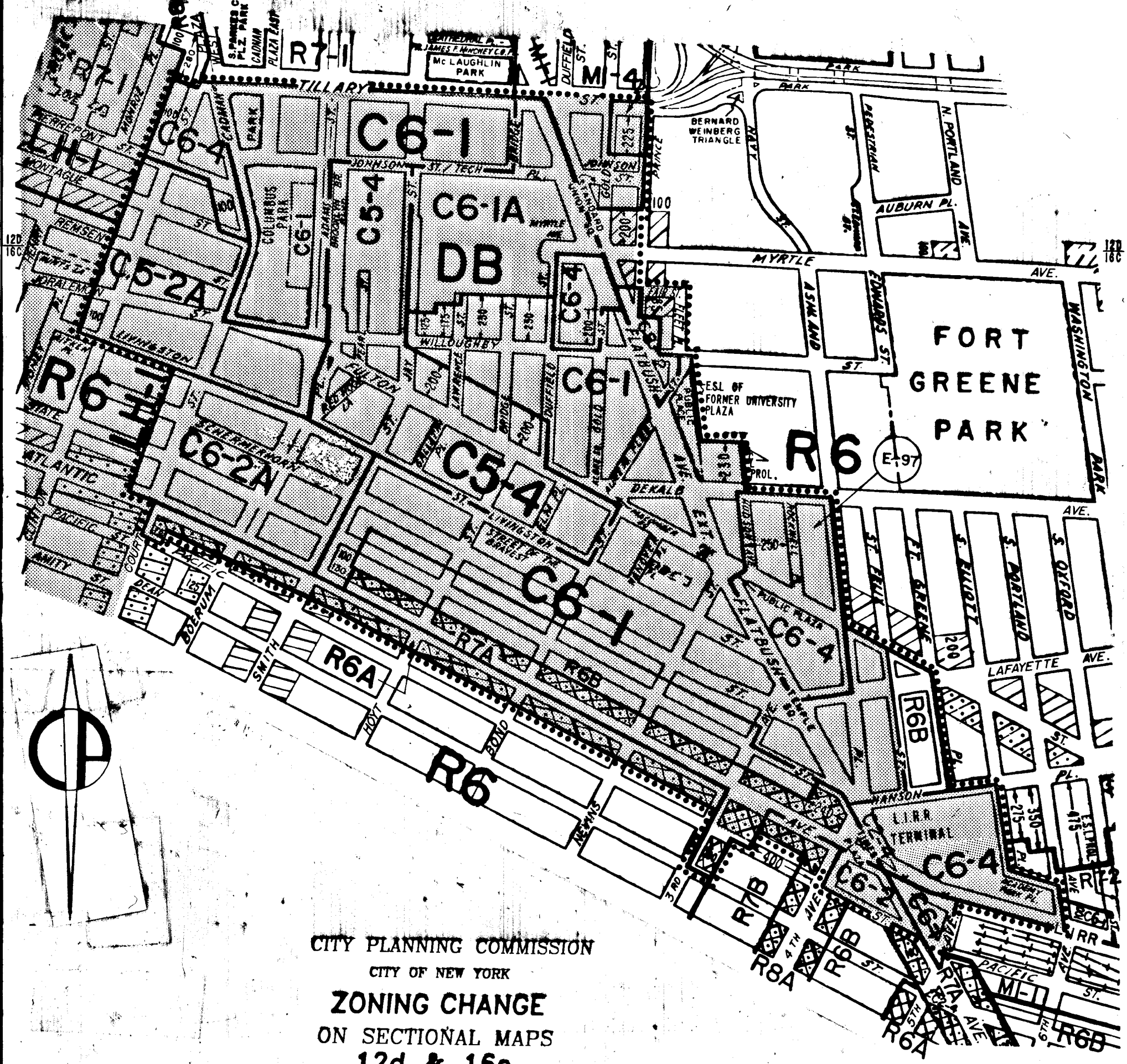

CITY PLANNING COMMISSION

CITY OF NEW YORK

ZONING CHANGE

ON SECTIONAL MAPS

12d & 16c

BOROUGH OF

BROOKLYN

SCALE IN FEET

600 0 600

EFFECTIVE DATE:
July 26, 2001
C. C. RESO. # 2022

NOTE:

Indicates Zoning District boundary.

The area enclosed by the dotted line is rezoned by eliminating a C2-3 District, a Special Fulton Mall District (FM), and a Special Atlantic Avenue District (AA), by changing R6, R7-1, C5-2, C6-1, C6-4 and M1-6 Districts to R6A, R6B, R7A, C5-2A, C6-1, C6-2A, and C6-4 Districts, and by establishing C2-4 Districts and a Special Downtown Brooklyn District (DBD).

Indicates a C1-3 District.

Indicates a C2-3 District.

Indicates a C2-4 District.

DB Indicates a Special Downtown Brooklyn District.

(E) Indicates a City Environmental Quality Review Declaration, refer to C.E.Q.R. sheet.

THIS DIAGRAM IS FOR ILLUSTRATIVE PURPOSES ONLY.

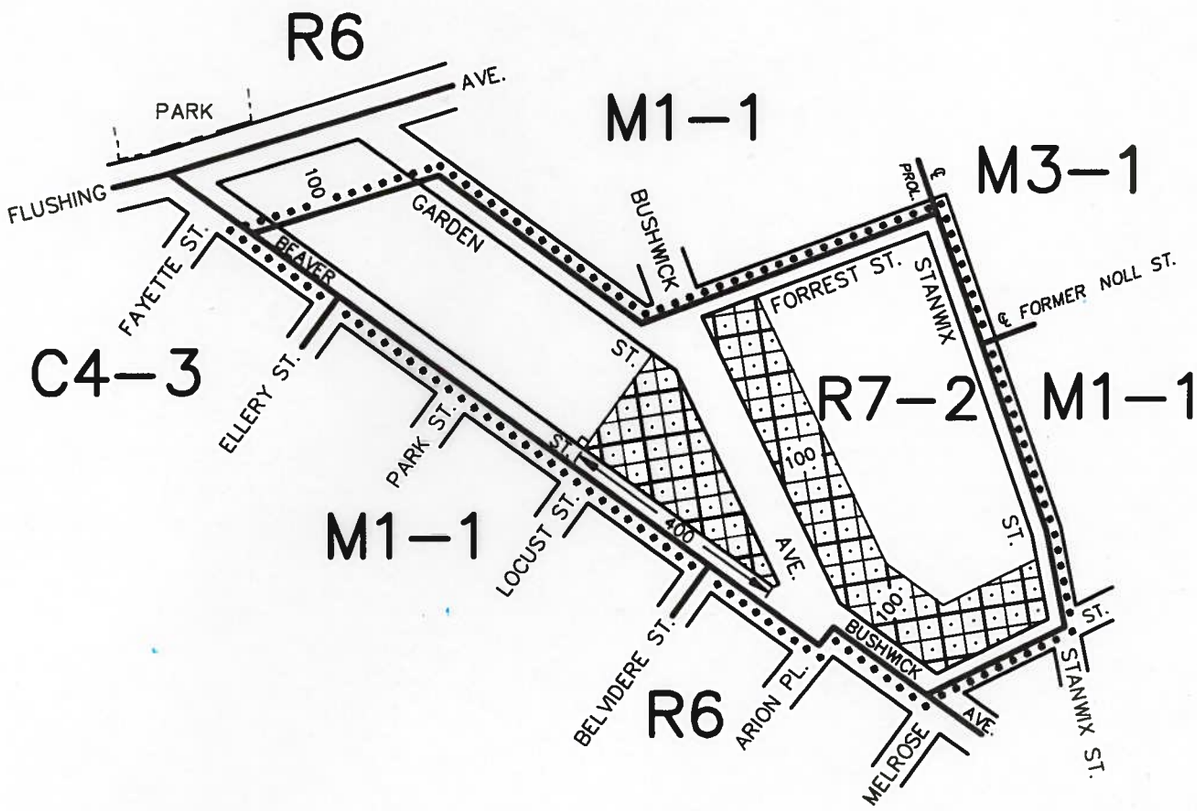

Approved by CC
10/12/2001 Cal #2070
A-1820

CITY PLANNING COMMISSION
CITY OF NEW YORK

DIAGRAM SHOWING PROPOSED
ZONING CHANGE
ON SECTIONAL MAP
13b
BOROUGH OF
BROOKLYN

New York, Certification Date
MAY 7, 2001

Director of Technical Review

SCALE IN FEET
300 0 300

NOTE:

Indicates Zoning District boundary.

The area enclosed by the dotted line is proposed to be rezoned by changing an M1-1 District to an R7-2 District and by establishing within the proposed R7-2 District a C2-4 District.

Indicates a C2-4 District.

THIS DIAGRAM IS FOR ILLUSTRATIVE PURPOSES ONLY.

C.D. 14

C 010483 ZMK

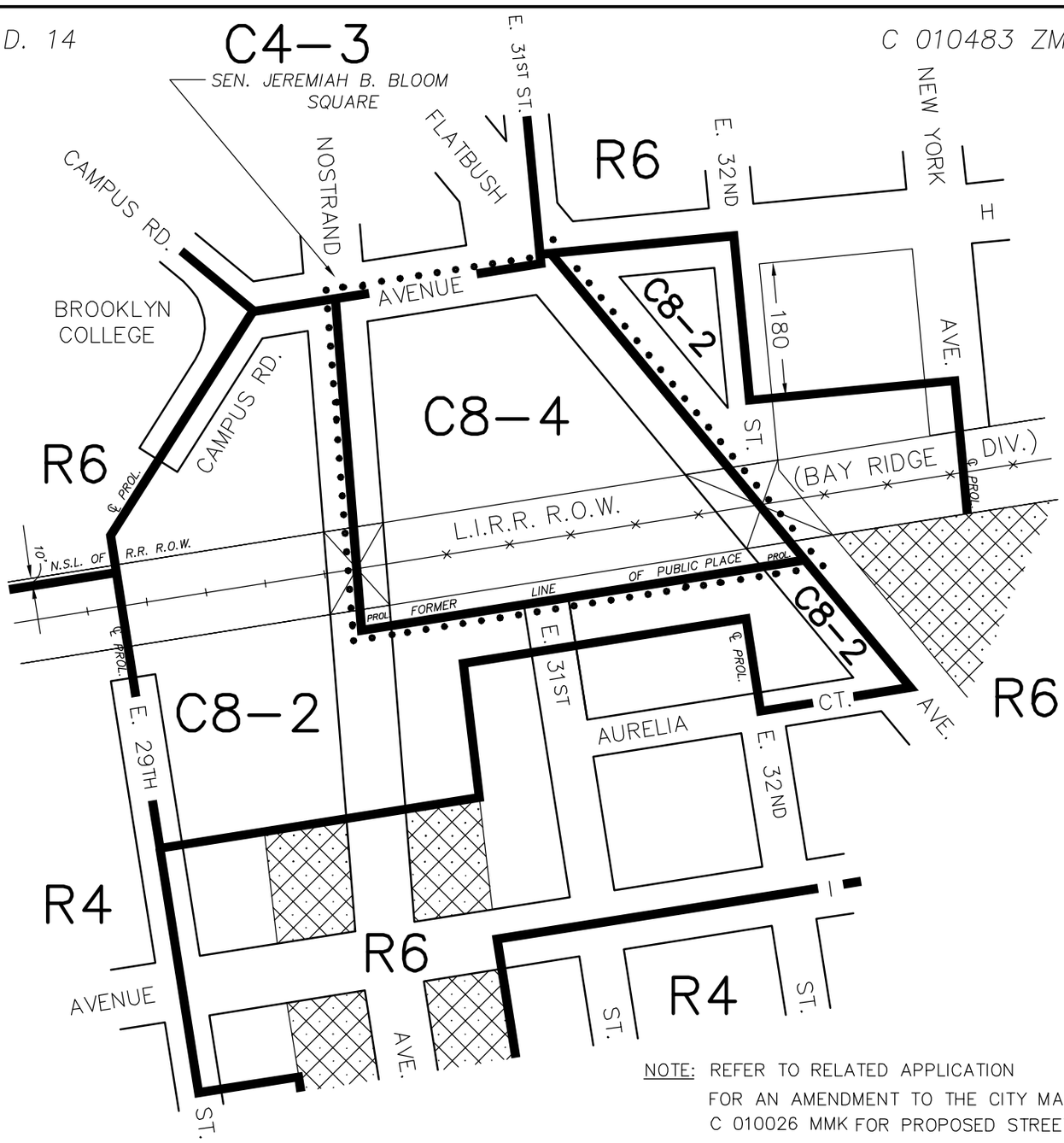

NOTE: REFER TO RELATED APPLICATION FOR AN AMENDMENT TO THE CITY MAP C 010026 MMK FOR PROPOSED STREET CHANGES WITHIN AREA OF THIS PROPOSED ZONING CHANGE.

CITY PLANNING COMMISSION

CITY OF NEW YORK

ZONING CHANGE

ON SECTIONAL MAP

23a

BOROUGH OF

BROOKLYN

EFFECTIVE DATE
October 31, 2001
C. C. RESO. # 2105

SCALE IN FEET

200 0 200

NOTE:

Indicates Zoning District boundary.

• • • • • The area enclosed by the dotted line is rezoned by changing a C8-2 District to a C8-4 District.

Indicates a C2-2 District.

THIS DIAGRAM IS FOR ILLUSTRATIVE PURPOSES ONLY.

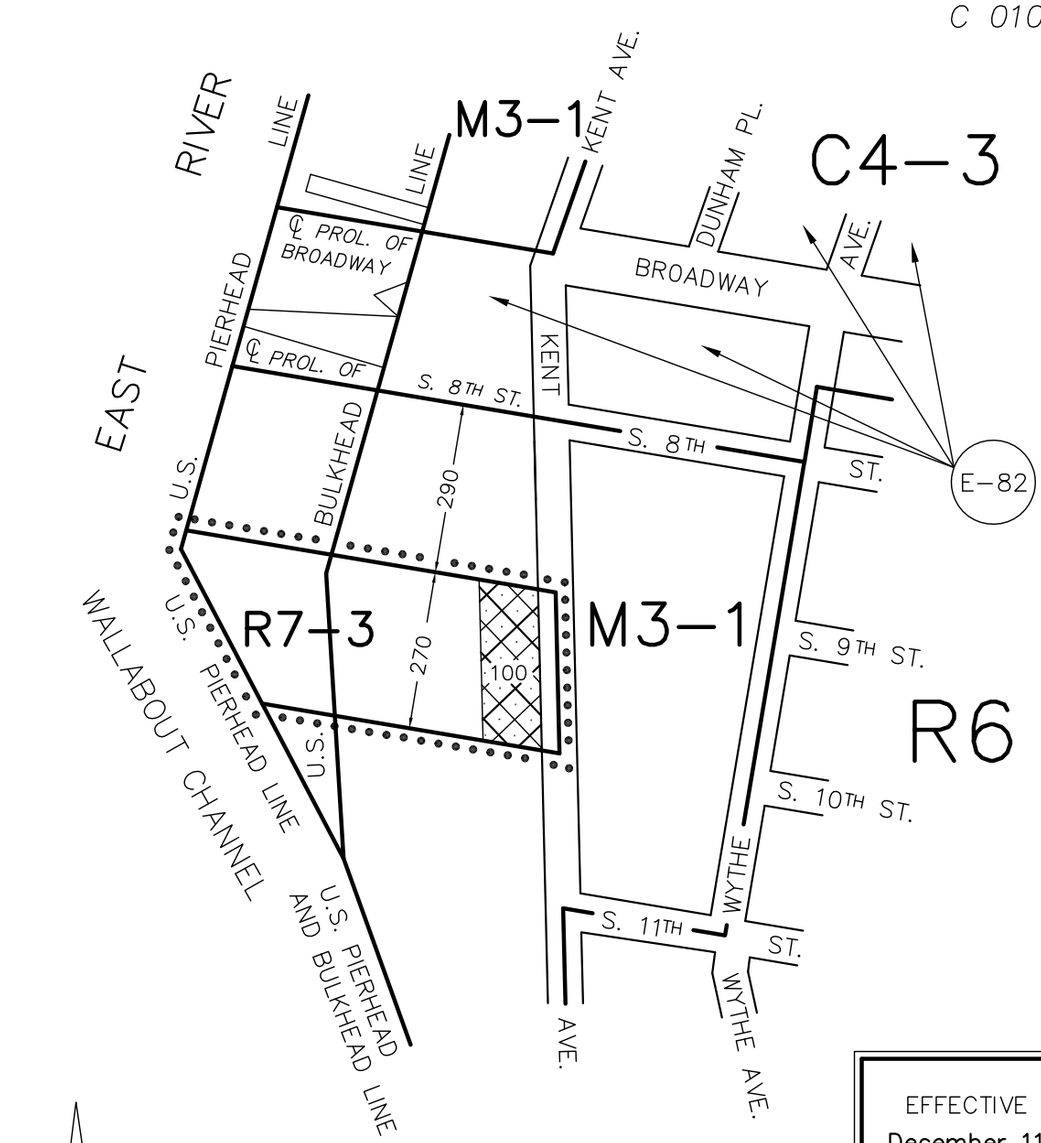

EFFECTIVE DATE
December 11, 2001
C. C. RESO. # 2140

CITY PLANNING COMMISSION
CITY OF NEW YORK

ZONING CHANGE

ON SECTIONAL MAP

12d

BOROUGH OF
BROOKLYN

SCALE IN FEET
300 0 300

NOTE:

Indicates Zoning District boundary.

The area enclosed by the dotted line is rezoned by changing an M3-1 District to an R7-3 District and by establishing a C2-4 District within the proposed R7-3 District.

Indicates a C2-4 District.

(E) Indicates a City Environmental Quality Review Declaration, refer to C.E.Q.R. sheet.

THIS DIAGRAM IS FOR ILLUSTRATIVE PURPOSES ONLY.

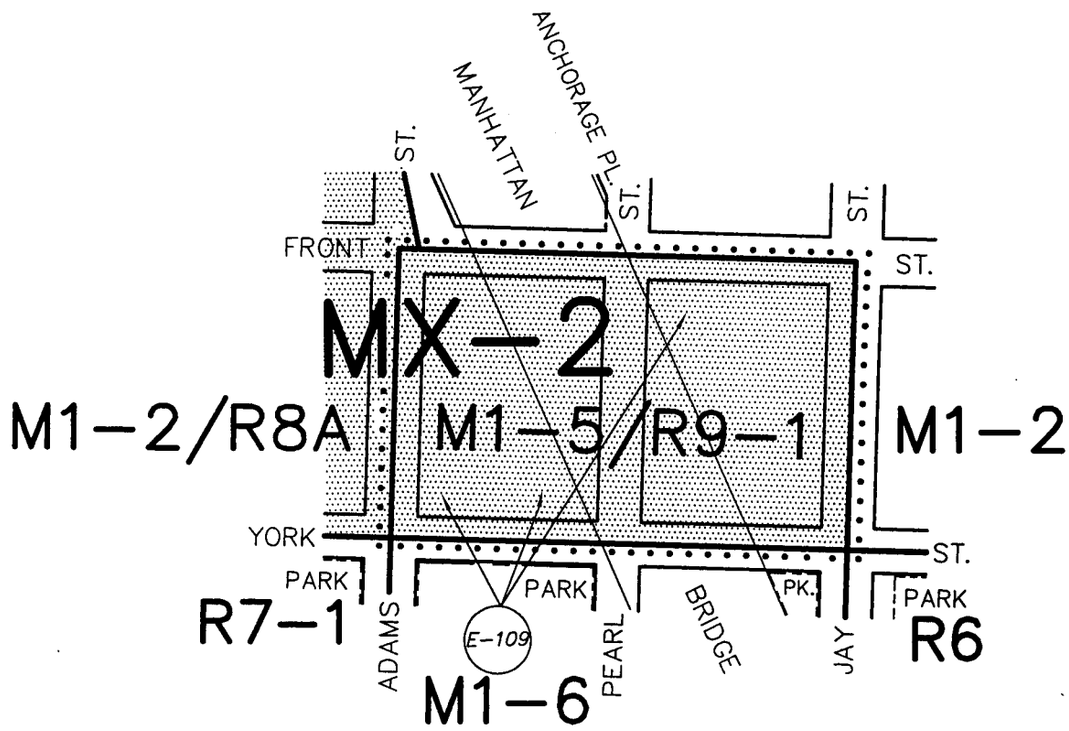

EFFECTIVE DATE
January 30, 2002
C. C. RESO. # **28**

CITY PLANNING COMMISSION
CITY OF NEW YORK

ZONING CHANGE
ON SECTIONAL MAP
12d
BOROUGH OF
BROOKLYN

SCALE IN FEET
200 0 200

NOTE:

Indicates Zoning District boundary.

The area enclosed by the dotted line is rezoned by changing an M1-2 District to an M1-5/R9-1 District and by establishing a Special Mixed Use District (MX-2).

MX-2 Indicates a Special Mixed Use District (MX-2).

E Indicates a City Environmental Quality Review Declaration, refer to C.E.Q.R. sheet.

THIS DIAGRAM IS FOR ILLUSTRATIVE PURPOSES ONLY.

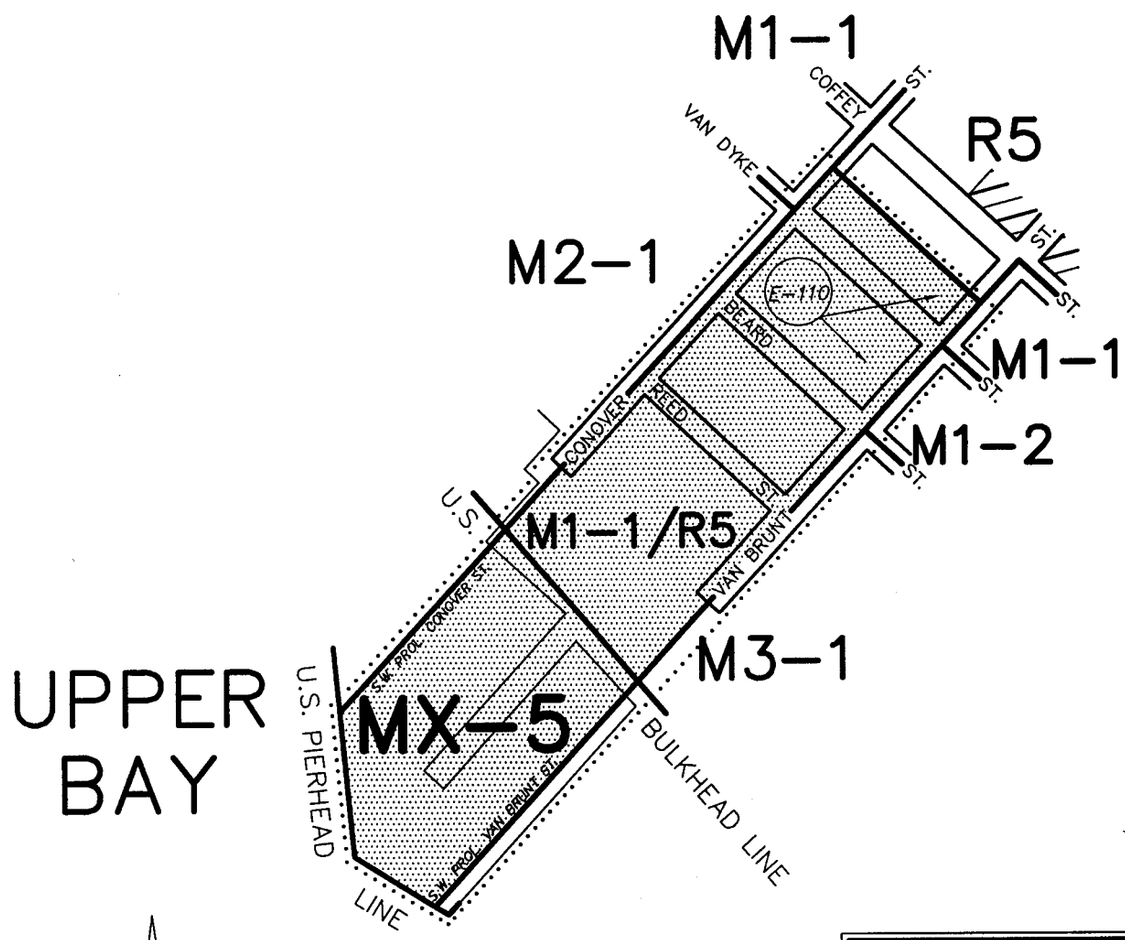

EFFECTIVE DATE
January 30, 2002
C. C. RESO. **# 30**

CITY PLANNING COMMISSION
CITY OF NEW YORK

ZONING CHANGE
ON SECTIONAL MAP
16a
BOROUGH OF
BROOKLYN

SCALE IN FEET
400 0 400

NOTE:

Indicates Zoning District boundary.

The area enclosed by the dotted line is rezoned by changing M1-1 and M3-1 Districts to an M1-1/R5 District and by establishing a Special Mixed Use District (MX-5).

Indicates a C1-3 District.

MX-5 Indicates a Special Mixed Use District (MX-5).

(E) Indicates a City Environmental Quality Review Declaration, refer to C.E.Q.R. sheet.

THIS DIAGRAM IS FOR ILLUSTRATIVE PURPOSES ONLY.

C.D. 6

C 000539 ZMK

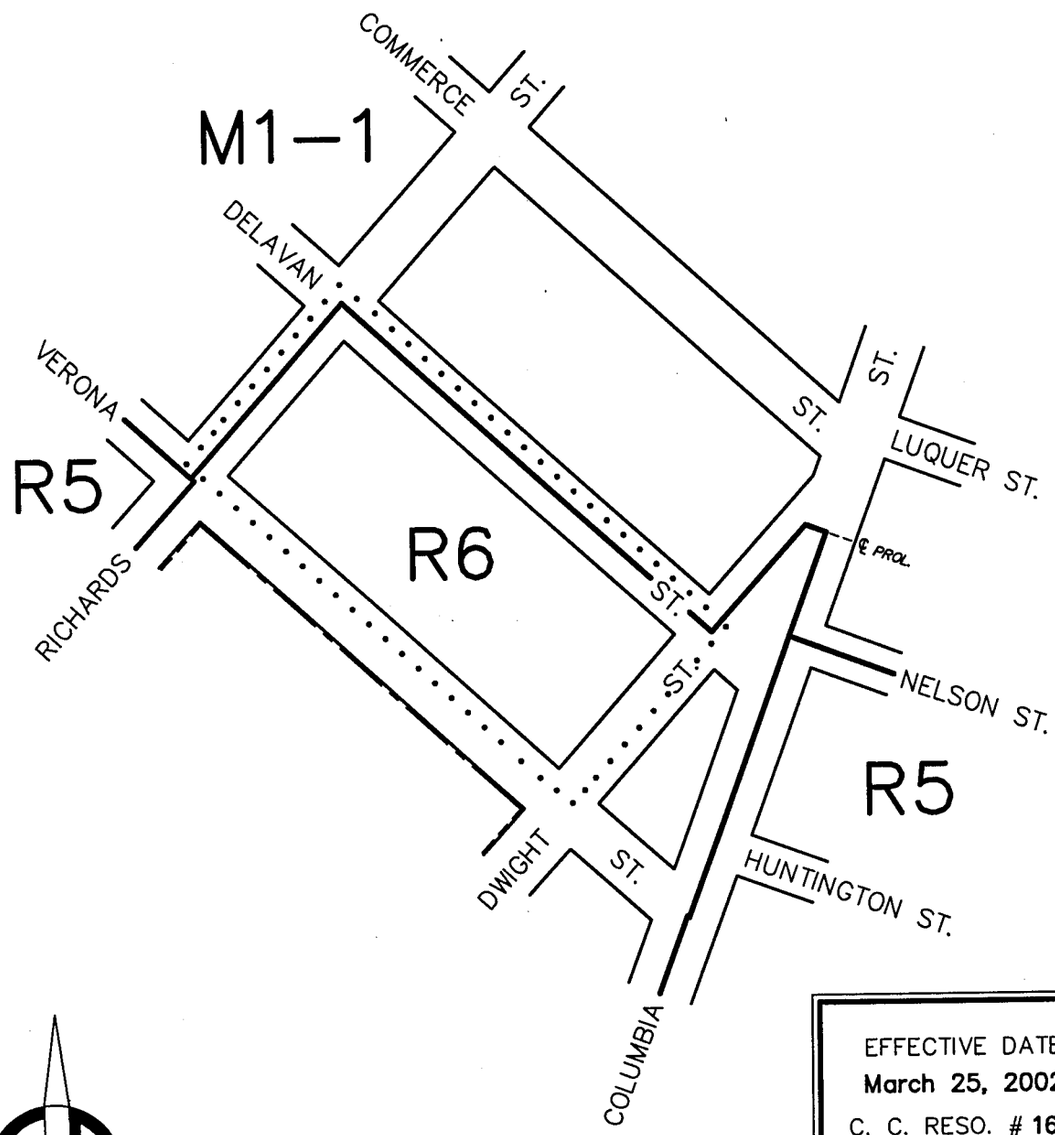

EFFECTIVE DATE
March 25, 2002
C. C. RESO. # **166**

CITY PLANNING COMMISSION
CITY OF NEW YORK

ZONING CHANGE

ON SECTIONAL MAP

16a

BOROUGH OF
BROOKLYN

SCALE IN FEET
200 0 200

NOTE:

——— Indicates Zoning District boundary.

..... The area enclosed by the dotted line is rezoned by changing an M1-1 District to an R6 District.

THIS DIAGRAM IS FOR ILLUSTRATIVE PURPOSES ONLY.

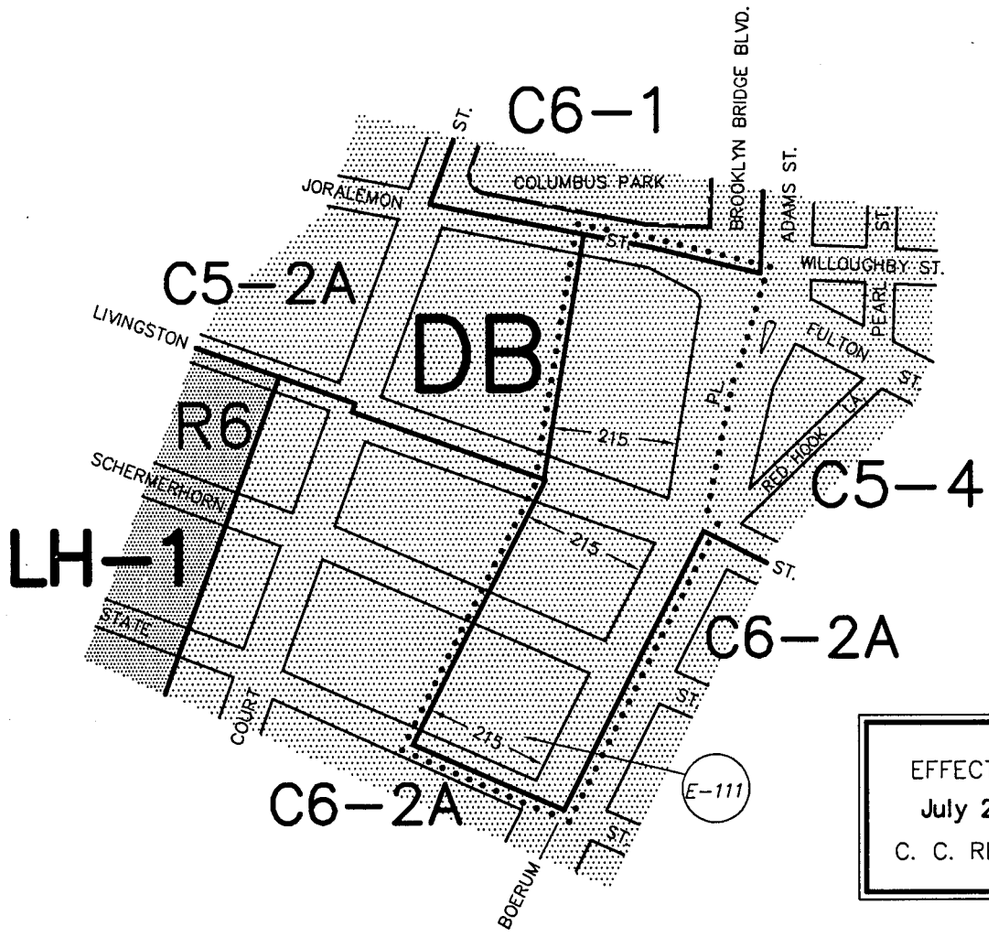

EFFECTIVE DATE
July 24, 2002
C. C. RESO. # **425**

CITY PLANNING COMMISSION
CITY OF NEW YORK

ZONING CHANGE

ON SECTIONAL MAP

16c

BOROUGH OF
BROOKLYN

SCALE IN FEET
300 0 300

NOTE:

Indicates Zoning District boundary.

The area enclosed by the dotted line is rezoned by changing C5-2A and C6-2A Districts to a C5-4 District.

LH-1 Indicates a Limited Height District.

DB Indicates a Special Downtown Brooklyn District.

E Indicates a City Environmental Quality Review Declaration, refer to C.E.Q.R. sheet.

THIS DIAGRAM IS FOR ILLUSTRATIVE PURPOSES ONLY.

C.D. 1

C 000087 ZMK

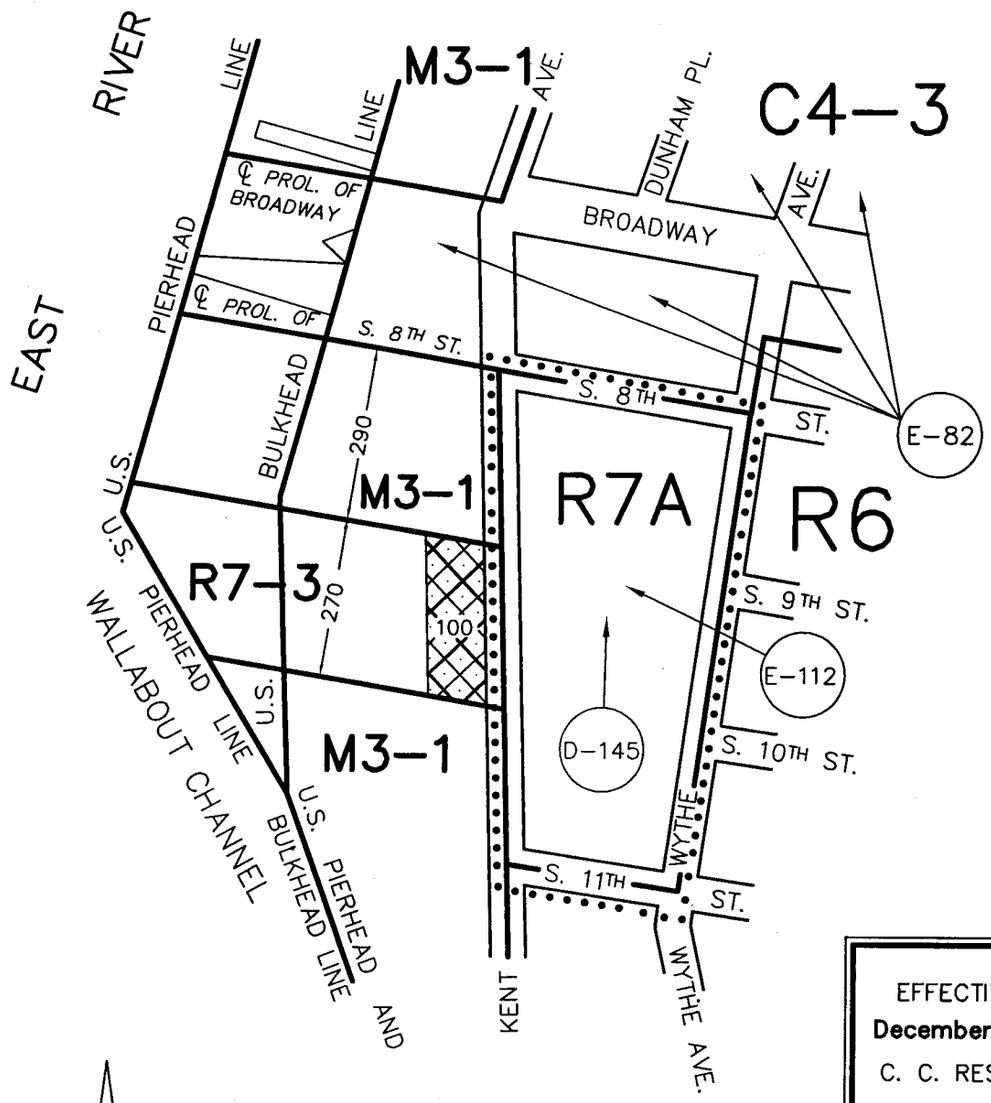

EFFECTIVE DATE
December 18, 2002
C. C. RESO. **# 635**

CITY PLANNING COMMISSION
CITY OF NEW YORK

ZONING CHANGE

ON SECTIONAL MAP

12d

BOROUGH OF
BROOKLYN

SCALE IN FEET
300 0 300

NOTE:

Indicates Zoning District boundary.

The area enclosed by the dotted line is rezoned by changing an M3-1 District to an R7A District.

Indicates a C2-4 District.

(E) Indicates a City Environmental Quality Declaration, refer to C.E.Q.R. sheet.

(D) Indicates a Restrictive Declaration Area, refer to R.D. sheet.

THIS DIAGRAM IS FOR ILLUSTRATIVE PURPOSES ONLY.

C.D. 6

C 030194(A) ZMK

EFFECTIVE DATE
April 30, 2003
C. C. RESO. # **854**

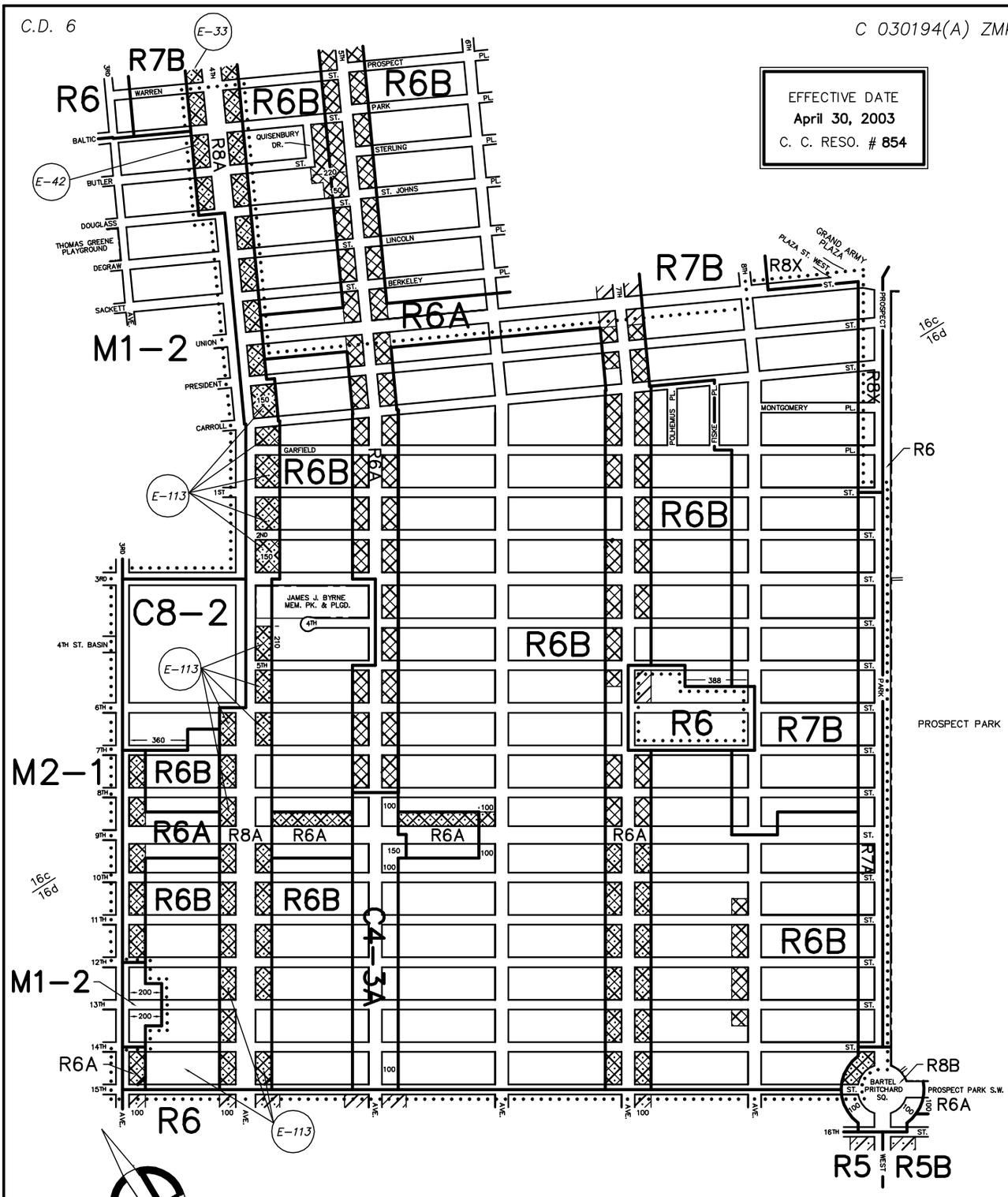

CITY PLANNING COMMISSION
CITY OF NEW YORK

ZONING CHANGE

ON SECTIONAL MAPS

16c & 16d

BOROUGH OF
BROOKLYN

SCALE IN FEET
600 0 600

NOTE:

Indicates Zoning District boundary.

· · · · · · The area enclosed by the dotted line is rezoned by eliminating C1-3 and C2-3 Districts from an existing R6 District, changing R6, R7A, M1-2 and C4-3 Districts to R6A, R6B, R7A, R7B, R8A, C4-3A and C8-2 Districts, and by establishing C1-4 and C2-4 Districts within the proposed R6A, R6B, R7A R8A Districts and by establishing a C2-4 District within an existing R8B District.

Indicates a C1-3 District.

Indicates a C1-4 District.

Indicates a C2-3 District.

Indicates a C2-4 District.

E Indicates a City Environmental Quality Review Declaration, refer to C.E.Q.R. sheet.

THIS DIAGRAM IS FOR ILLUSTRATIVE PURPOSES ONLY.

C.D. 2

C 020263 ZMK

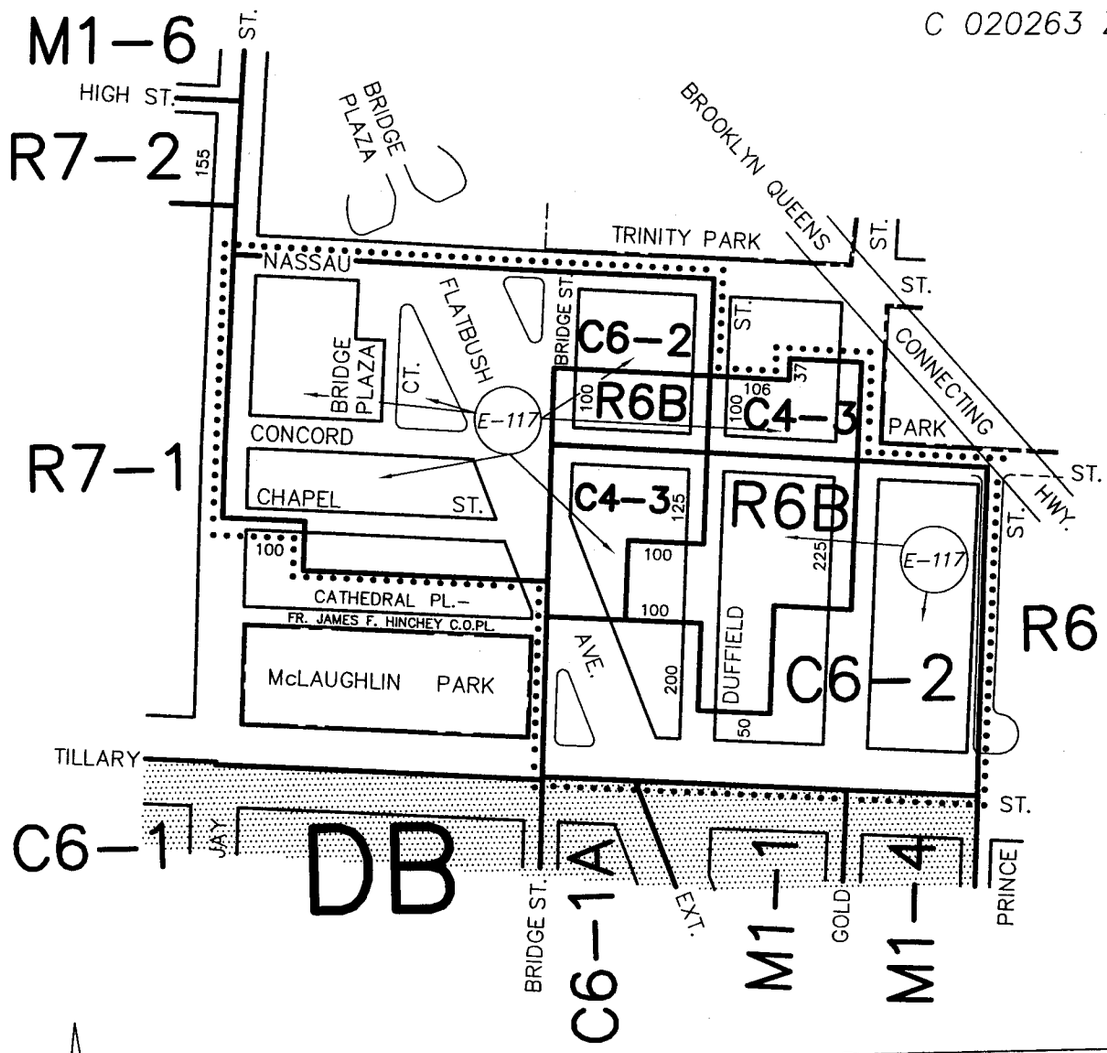

EFFECTIVE DATE
August 19, 2003
C. C. RESO. # **1008**

CITY PLANNING COMMISSION

CITY OF NEW YORK

ZONING CHANGE

ON SECTIONAL MAP

12d

BOROUGH OF

BROOKLYN

SCALE IN FEET

300 0 300

NOTE:

Indicates Zoning District boundary.

. . . . . The area enclosed by the dotted line is rezoned by changing an M1-1 District to R6B, C4-3 and C6-2 Districts.

DB Indicates a Special Downtown Brooklyn District.

E Indicates a City Environmental Quality Review Declaration, refer to C.E.Q.R. sheet.

THIS DIAGRAM IS FOR ILLUSTRATIVE PURPOSES ONLY.

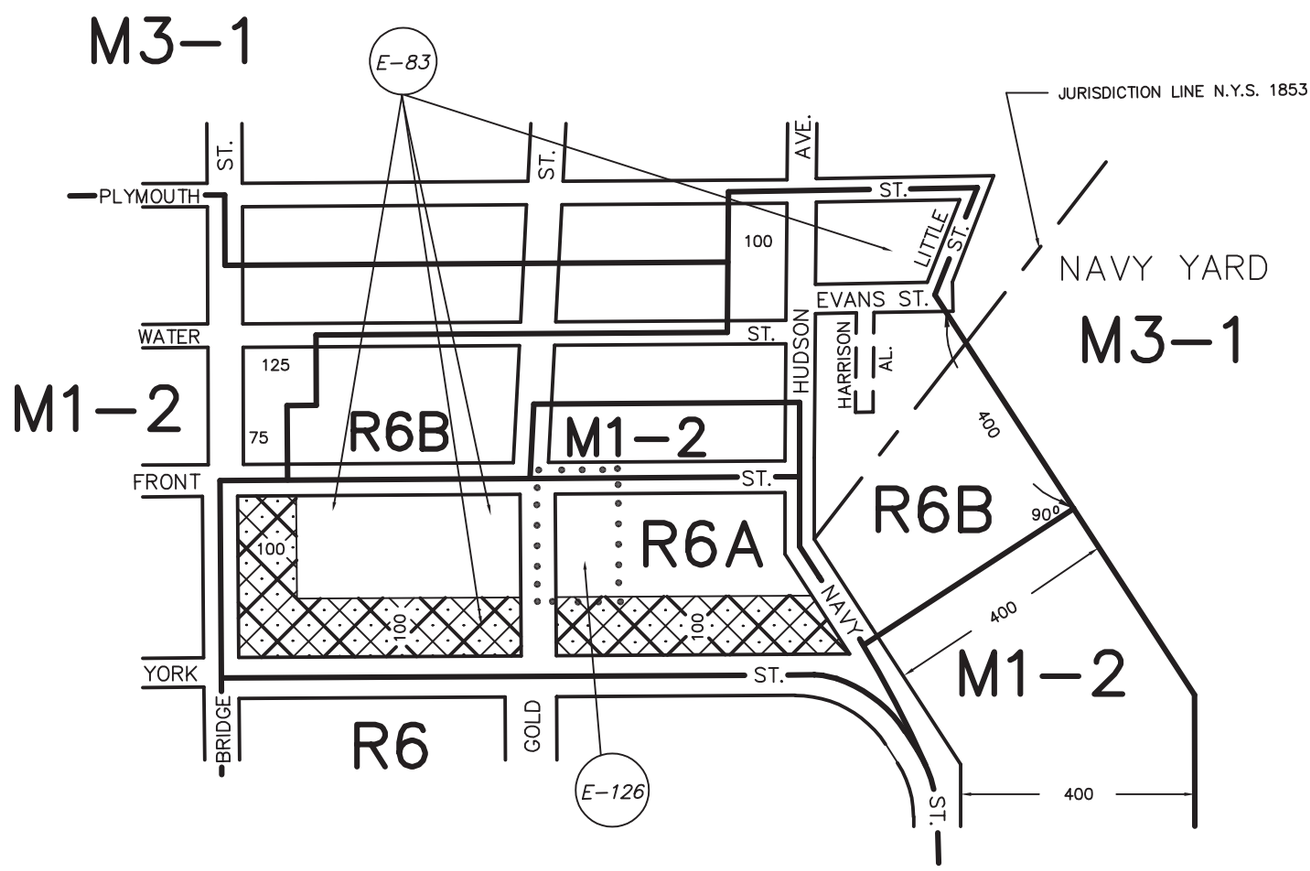

EFFECTIVE DATE:
May 5, 2004
C. C. RESO. # **348**

CITY PLANNING COMMISSION

CITY OF NEW YORK

ZONING CHANGE

ON SECTIONAL MAP

12d

BOROUGH OF

BROOKLYN

SCALE IN FEET

300 0 300

NOTE:

Indicates Zoning District boundary.

• • • • • The area enclosed by the dotted line is rezoned by changing an M1–2 District to an R6A District.

Indicates a C2–4 District.

(E) Indicates a City Environmental Quality Review Declaration, refer to C.E.Q.R. sheet.

THIS DIAGRAM IS FOR ILLUSTRATIVE PURPOSES ONLY.

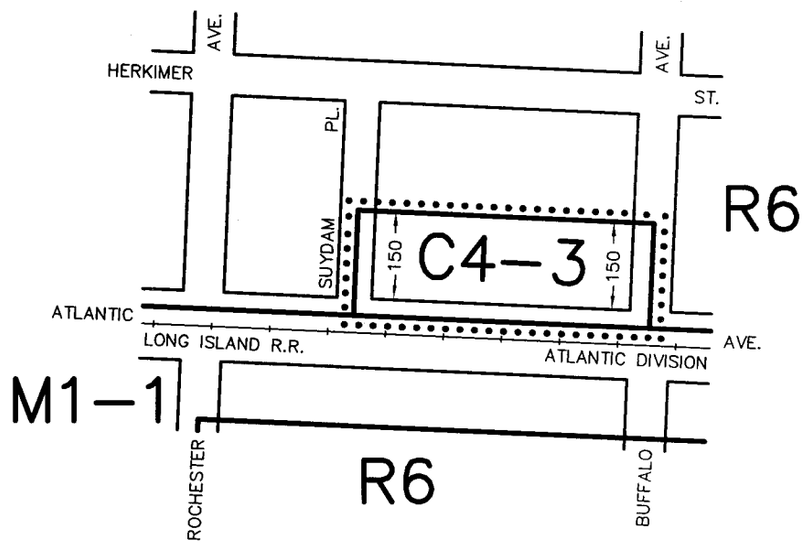

EFFECTIVE DATE
November 6, 2003
C. C. RESO. # **1143**

CITY PLANNING COMMISSION
CITY OF NEW YORK

ZONING CHANGE

ON SECTIONAL MAP
17a
BOROUGH OF
BROOKLYN

SCALE IN FEET
300 0 300

NOTE:
Indicates Zoning District boundary.
The area enclosed by the dotted line is rezoned by changing an R6 District to a C4-3 District.

THIS DIAGRAM IS FOR ILLUSTRATIVE PURPOSES ONLY.

C.D. 13

C 030298 ZMK

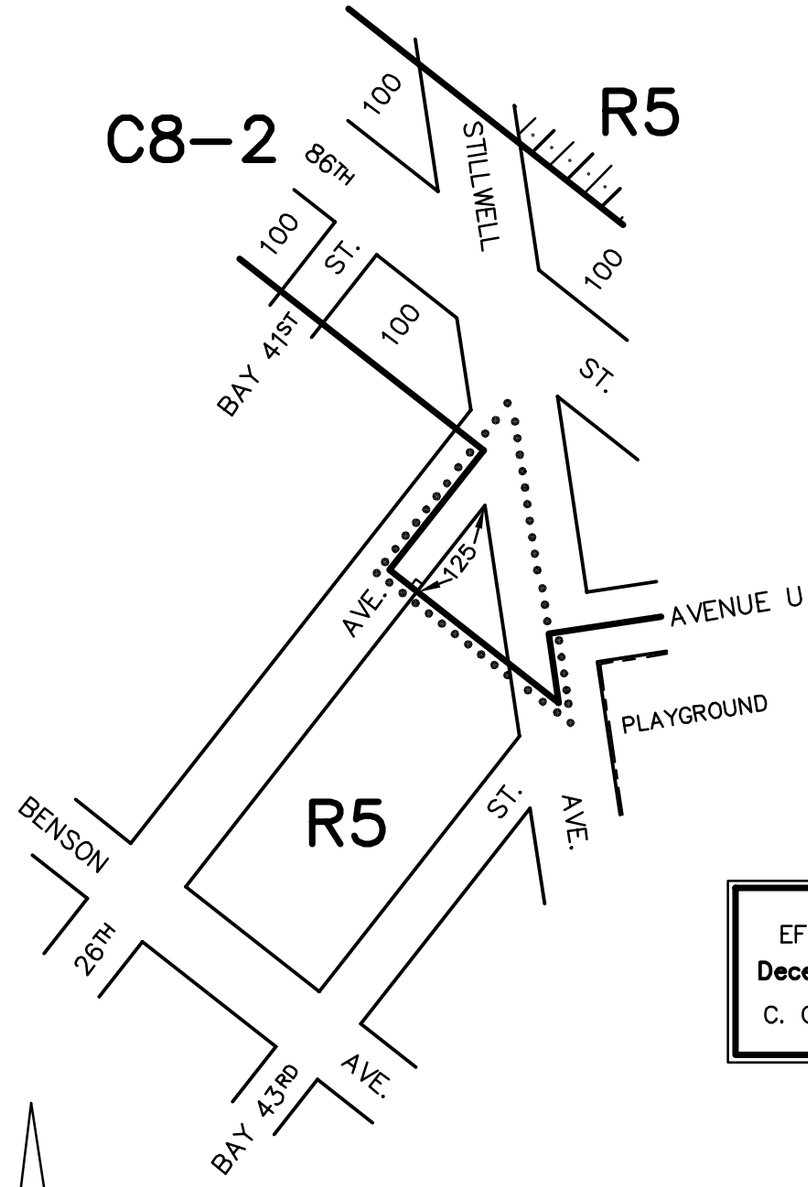

EFFECTIVE DATE
December 15, 2003
C. C. RESO. **# 1220**

CITY PLANNING COMMISSION

CITY OF NEW YORK

ZONING CHANGE

ON SECTIONAL MAP

28c

BOROUGH OF

BROOKLYN

SCALE IN FEET

200 0 200

NOTE:

Indicates Zoning District boundary.

• • • • • • The area enclosed by the dotted line is rezoned by changing an R5 District to a C8–2 District.

Indicates a C2–3 District.

THIS DIAGRAM IS FOR ILLUSTRATIVE PURPOSES ONLY.

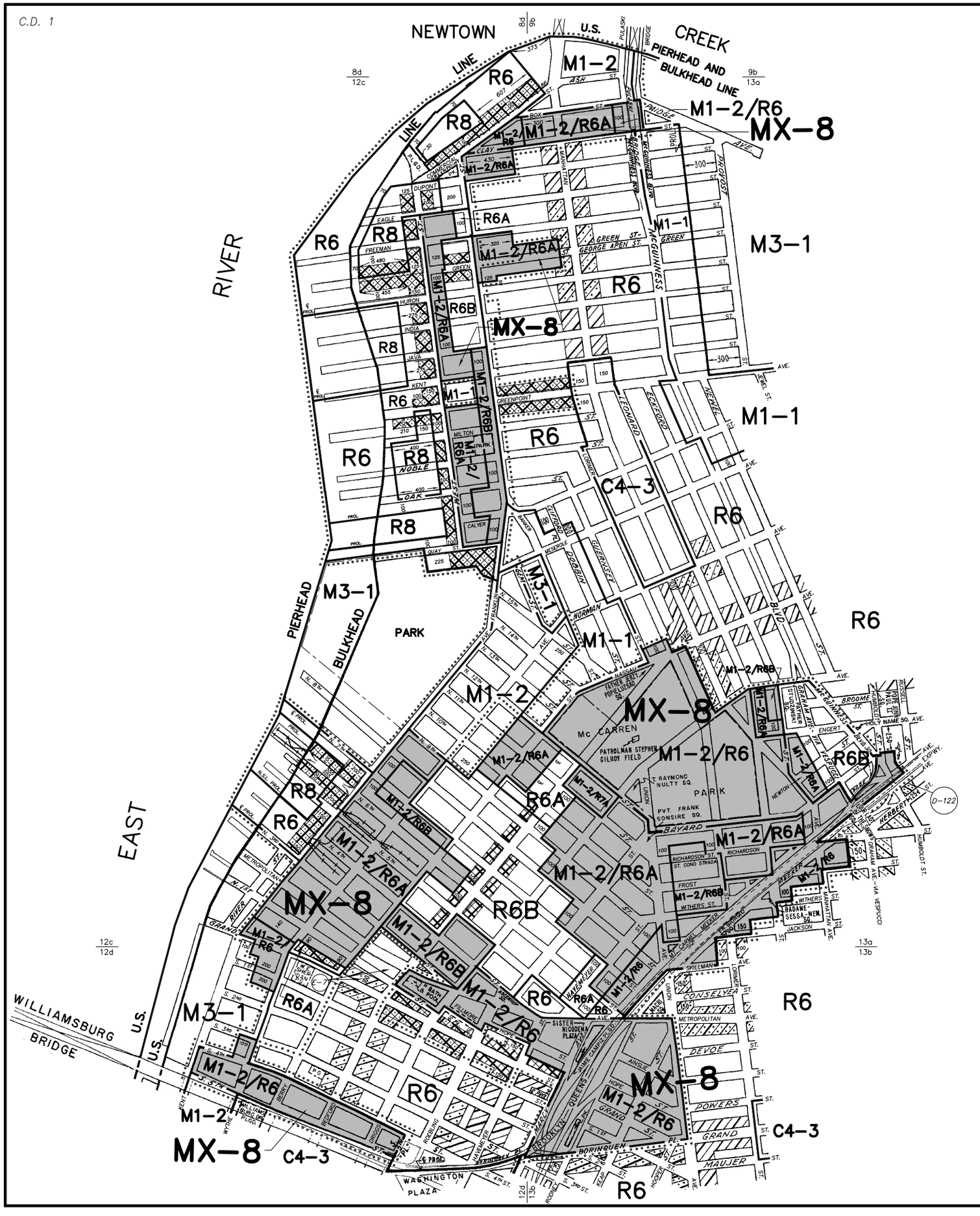

CITY PLANNING COMMISSION

CITY OF NEW YORK

ZONING CHANGE

ON SECTIONAL MAPS

8d, 9b, 12c, 12d, 13a & 13b

BOROUGH OF

BROOKLYN

SCALE IN FEET

600 0 600

EFFECTIVE DATE

May 11, 2005

C. C. RESO. # **963**

NOTE:

Indicates Zoning District boundary.

The areas enclosed by the dotted lines are rezoned by eliminating a Special Northside Mixed Use District (N) and a Special Franklin Street Mixed Use District (FR), by eliminating a C1-3 District, and by changing R6, C8-1, C8-2, M1-1, M1-2, M3-1, R6(M-1), R6(M1-2), M1-1(R6) and M1-2(R6) Districts to R6, R6A, R6B, R8, M1-2, M1-2/R6, M1-2/R6A, M1-2/R6B and M1-2/R7A, and by establishing C1-4 and C2-4 Districts, and by establishing a Special Mixed Use District (MX-8).

Indicates a C1-3 District.

Indicates a C1-4 District.

Indicates a C2-3 District.

Indicates a C2-4 District.

MX Indicates a Special Mixed Use District(MX).

E Indicates a City Environmental Quality Review Declaration, refer to C.E.Q.R. sheet.

Please See Attached Listing For E-138 locations.

D Indicates a Restrictive Declaration Area, refer to R.D. sheet.

THIS DIAGRAM IS FOR ILLUSTRATIVE PURPOSES ONLY.

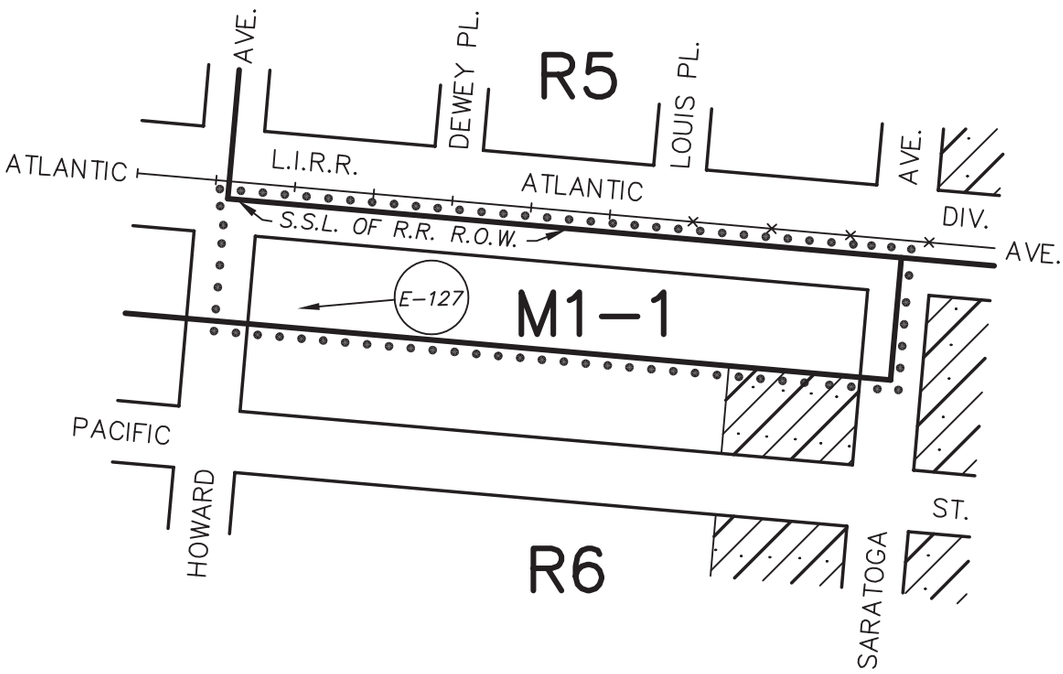

EFFECTIVE DATE
June 21, 2004
C. C. RESO. # **422**

CITY PLANNING COMMISSION
CITY OF NEW YORK

ZONING CHANGE

ON SECTIONAL MAP

17a

BOROUGH OF
BROOKLYN

SCALE IN FEET
200 0 200

NOTE:

Indicates Zoning District boundary.

The area enclosed by the dotted line is rezoned by eliminating a C2-3 District from an existing R6 District and by changing an R6 District to an M1-1 District.

Indicates a C2-3 District.

E Indicates a City Environmental Quality Review Declaration, refer to C.E.Q.R. sheet.

THIS DIAGRAM IS FOR ILLUSTRATIVE PURPOSES ONLY.

C.D. 2

C 040171 ZMK

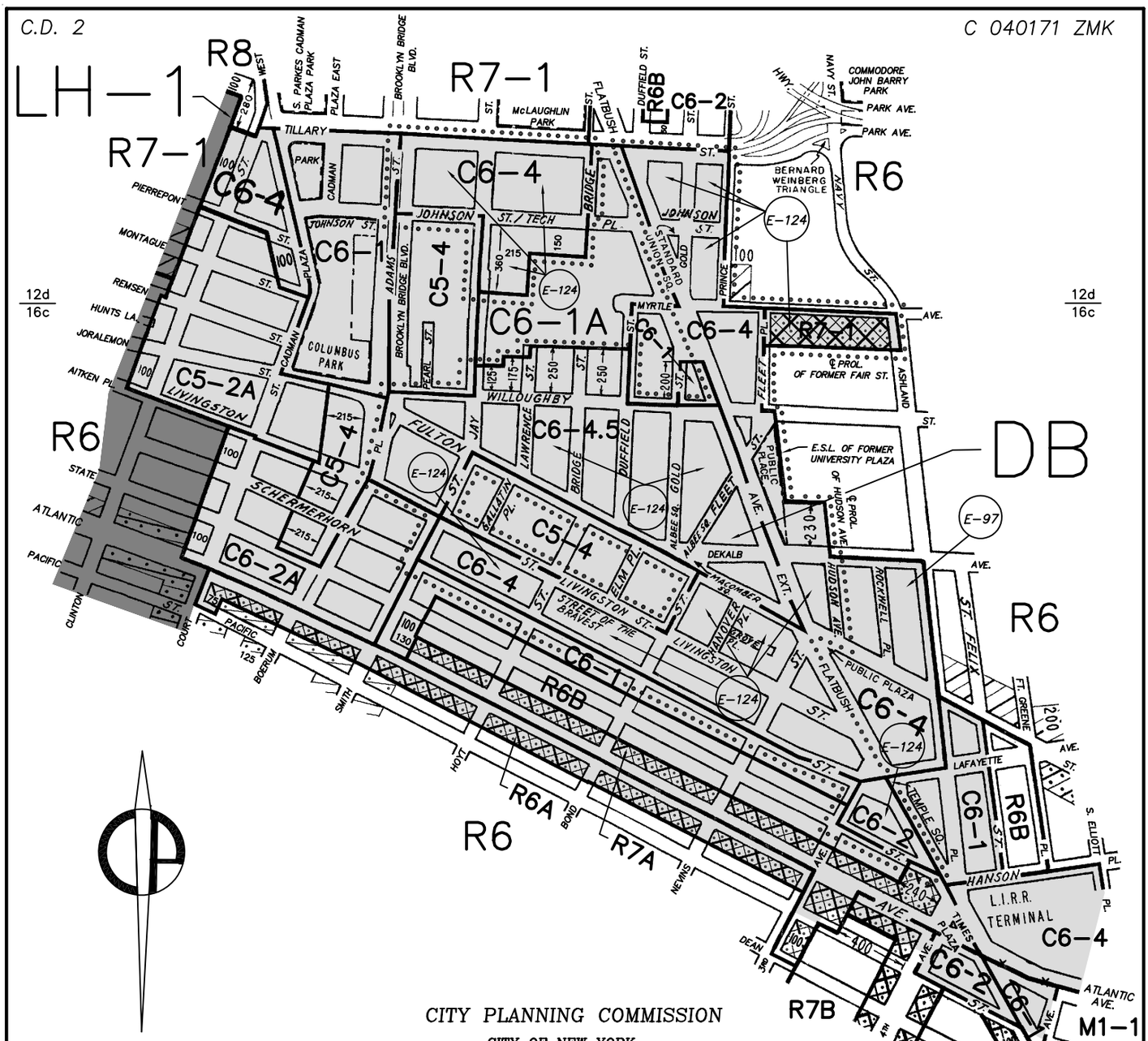

CITY PLANNING COMMISSION

CITY OF NEW YORK

ZONING CHANGE

ON SECTIONAL MAPS

12d & 16c

BOROUGH OF

BROOKLYN

EFFECTIVE DATE
June 28, 2004
C. C. RESO. # **448**

SCALE IN FEET
600 0 600

Director of Technical Review

NOTE:

Indicates Zoning District boundary.

The areas enclosed by the dotted lines are proposed to be rezoned by changing R6, C5-4, C6-1, C6-1A, C8-2, M1-1 and M1-4 Districts to R7-1, C6-2, C6-4 and C6-4.5 Districts, and by eliminating a C1-3 District from an existing R6 District, and by establishing within the proposed R7-1 District a C2-4 District and a Special Downtown Brooklyn District(DB).

Indicates a C1-3 District.

Indicates a C2-3 District.

Indicates a C2-4 District.

DB Indicates Special Downtown Brooklyn District.

LH-1 Indicates a Limited Height District.

E Indicates a City Environmental Quality Review Declaration, refer to C.E.Q.R. sheet.

NOTE: THIS DIAGRAM IS FOR ILLUSTRATIVE PURPOSES ONLY.
THIS DIAGRAM REFLECTS PROPOSED CHANGES IN THE CITY MAP PURSUANT TO RELATED MAPPING APPLICATIONS C 030514 MMK, C 030515 MMK, C 030516 MMK & C 030517 MMK.

C.D. 8

C 030294 ZMK

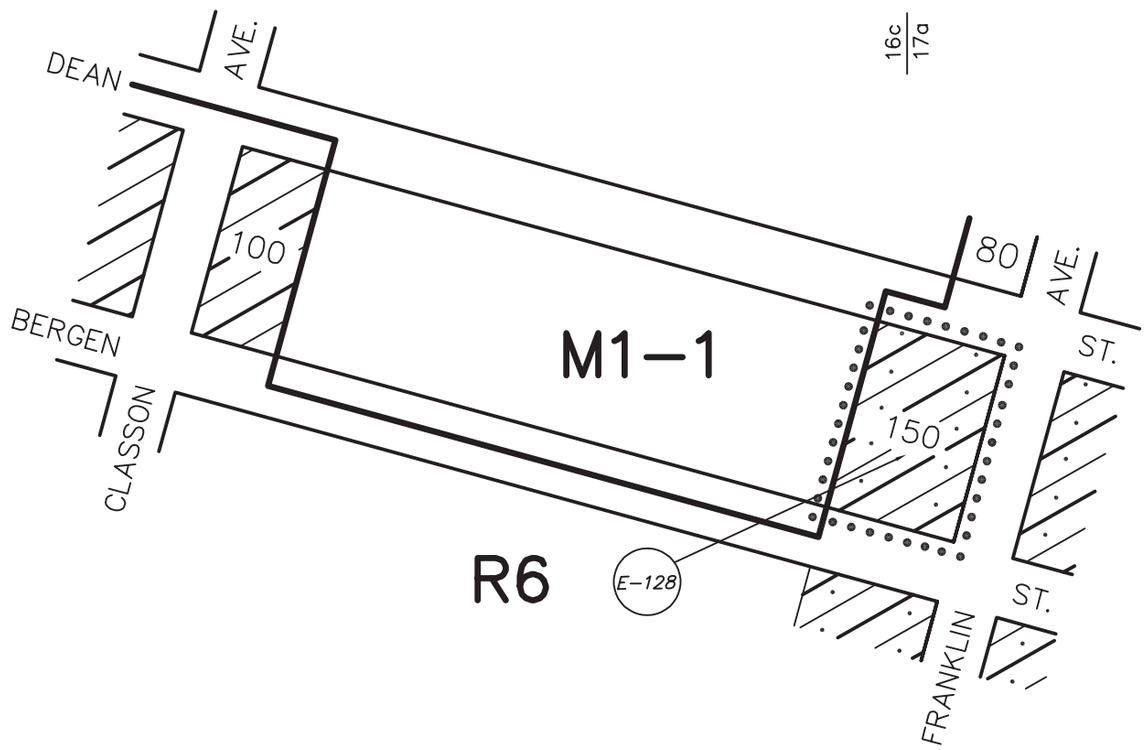

EFFECTIVE DATE
July 21, 2004
C. C. RESO. # **503**

CITY PLANNING COMMISSION

CITY OF NEW YORK

ZONING CHANGE

ON SECTIONAL MAPS

16c & 17a

BOROUGH OF

BROOKLYN

SCALE IN FEET

200 0 200

NOTE:

Indicates Zoning District boundary.

• • • • • • The area enclosed by the dotted line is rezoned by changing from M1–1 District to an R6 District and establishing within the proposed an R6 District a C2–3 District.

Indicates a C1–3 District.

Indicates a C2–3 District.

E Indicates a City Environmental Quality Review Declaration, refer to C.E.Q.R. sheet.

THIS DIAGRAM IS FOR ILLUSTRATIVE PURPOSES ONLY.

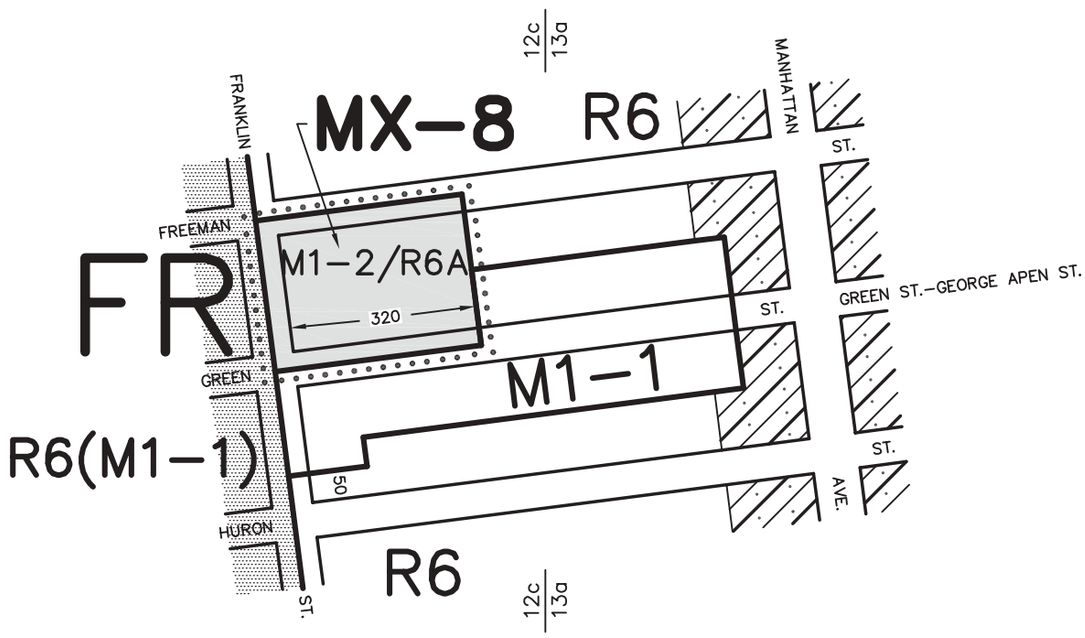

EFFECTIVE DATE
September 28, 2004
C. C. RESO. # **617**

CITY PLANNING COMMISSION

CITY OF NEW YORK

ZONING CHANGE

ON SECTIONAL MAP

12c

BOROUGH OF

BROOKLYN

SCALE IN FEET

300 0 300

NOTE:

Indicates Zoning District boundary.

The area enclosed by the dotted line is rezoned by changing an M1–1 District to an M1–2/R6A District and by establishing a Special Mixed Use District (MX–8).

Indicates a C2–3 District.

FR *Indicates a Special Franklin Street Mixed Use District.*

MX–8 *Indicates a Special Mixed Use District (MX–8).*

THIS DIAGRAM IS FOR ILLUSTRATIVE PURPOSES ONLY.

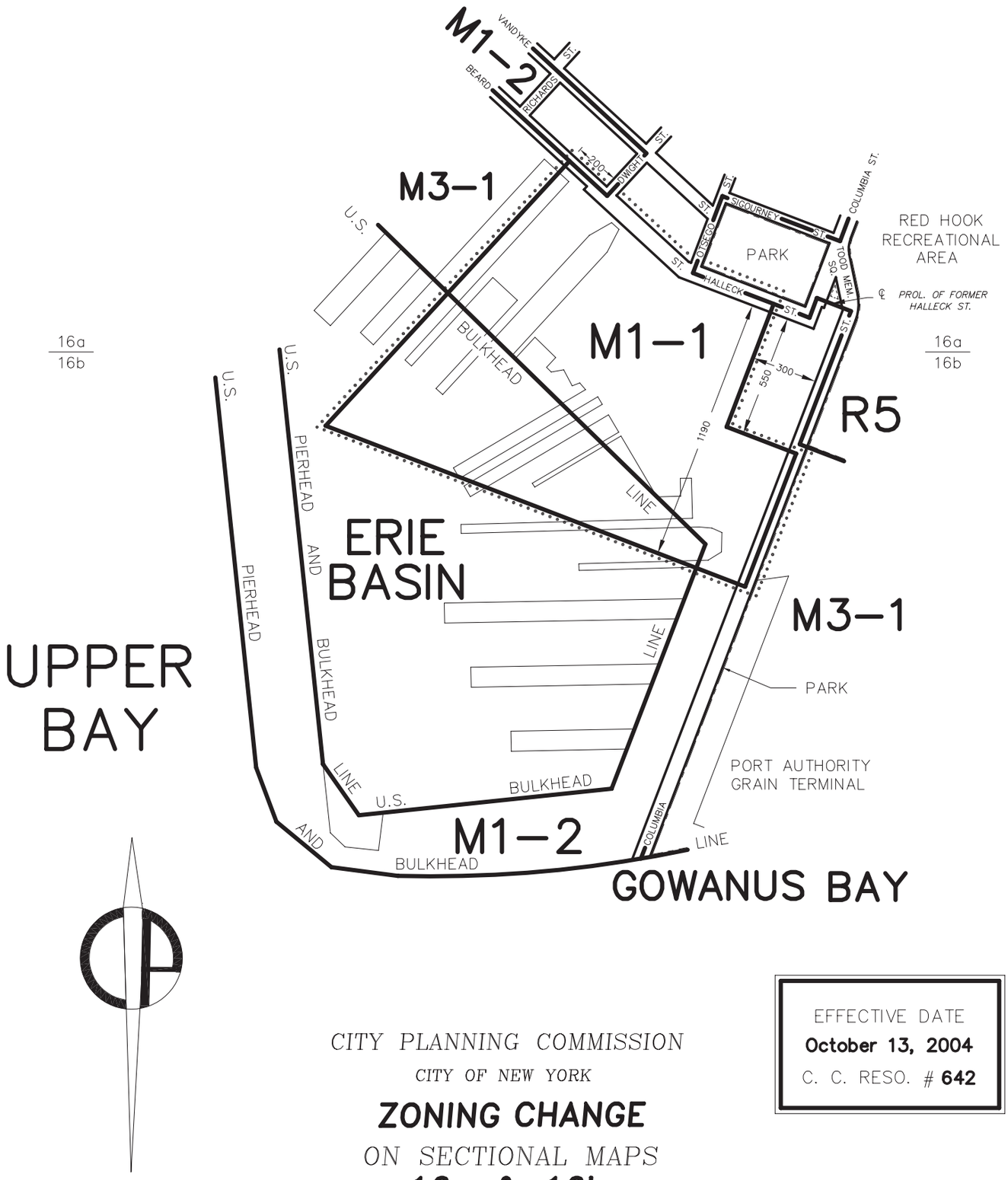

EFFECTIVE DATE
October 13, 2004
C. C. RESO. # **642**

CITY PLANNING COMMISSION
CITY OF NEW YORK

ZONING CHANGE

ON SECTIONAL MAPS

16a & 16b

BOROUGH OF
BROOKLYN

SCALE IN FEET
600 0 600

NOTE:

Indicates Zoning District boundary.

· · · · · · The area enclosed by the dotted line is rezoned by changing an M3-1 to an M1-1 District.

THIS DIAGRAM IS FOR ILLUSTRATIVE PURPOSES ONLY.

NOTE: THIS DIAGRAM REFLECTS PROPOSED CHANGES IN THE CITY MAP PURSUANT TO RELATED MAPPING APPLICATION C 030412 MMK.

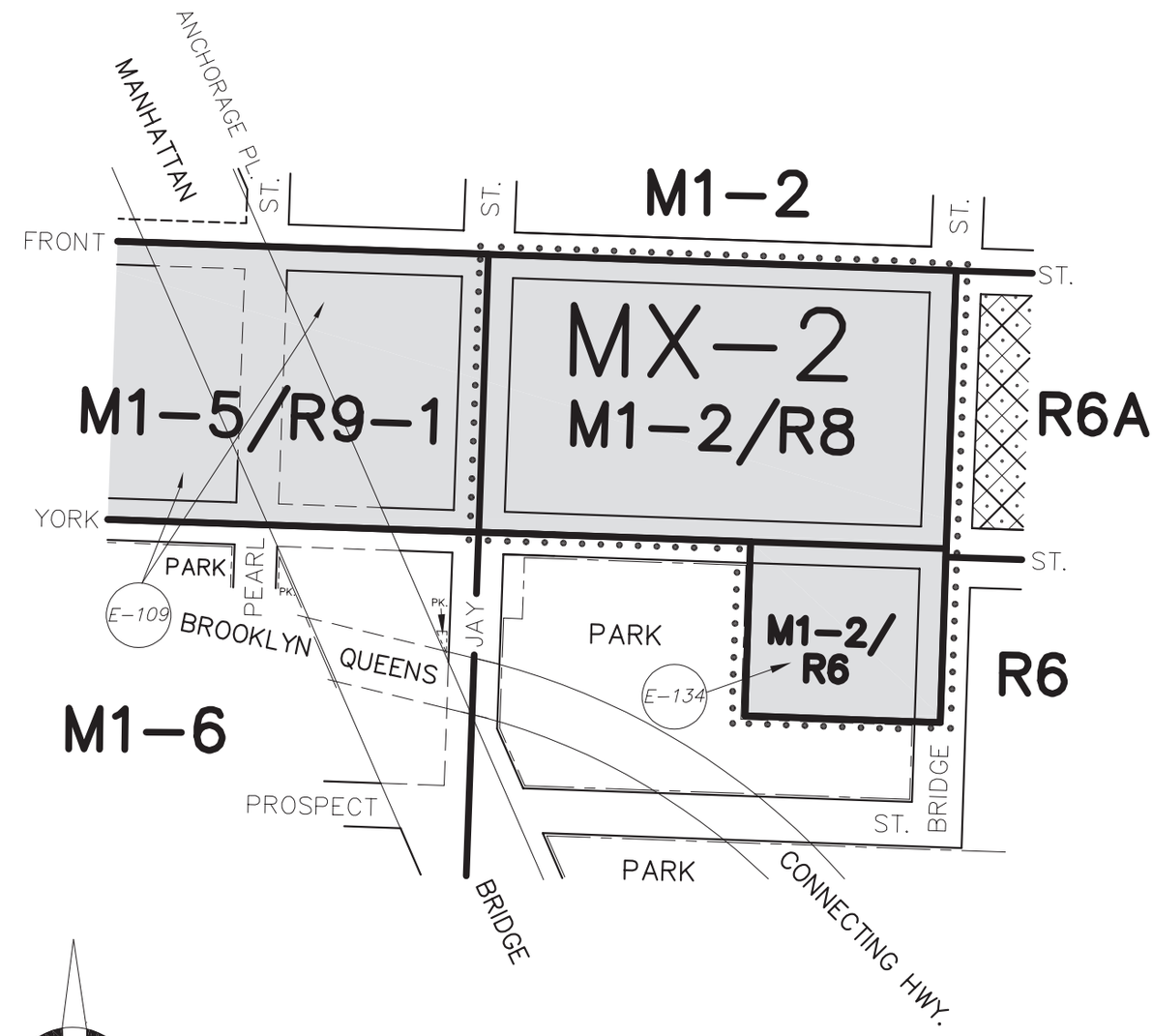

EFFECTIVE DATE
December 15, 2004
C. C. RESO. # 752

CITY PLANNING COMMISSION
CITY OF NEW YORK

ZONING CHANGE

ON SECTIONAL MAP

12d

BOROUGH OF
BROOKLYN

SCALE IN FEET
200 0 200

NOTE:

Indicates Zoning District boundary.

The area enclosed by the dotted line is rezoned by changing an M1–2 District to M1–2/R6 and M1–2/R8 Districts, and by establishing a Special Mixed Use District (MX–2).

Indicates a C2–4 District.

MX–2 Indicates a Special Mixed Use District (MX–2).

E Indicates a City Environmental Quality Review Declaration, refer to C.E.Q.R. sheet.

THIS DIAGRAM IS FOR ILLUSTRATIVE PURPOSES ONLY.

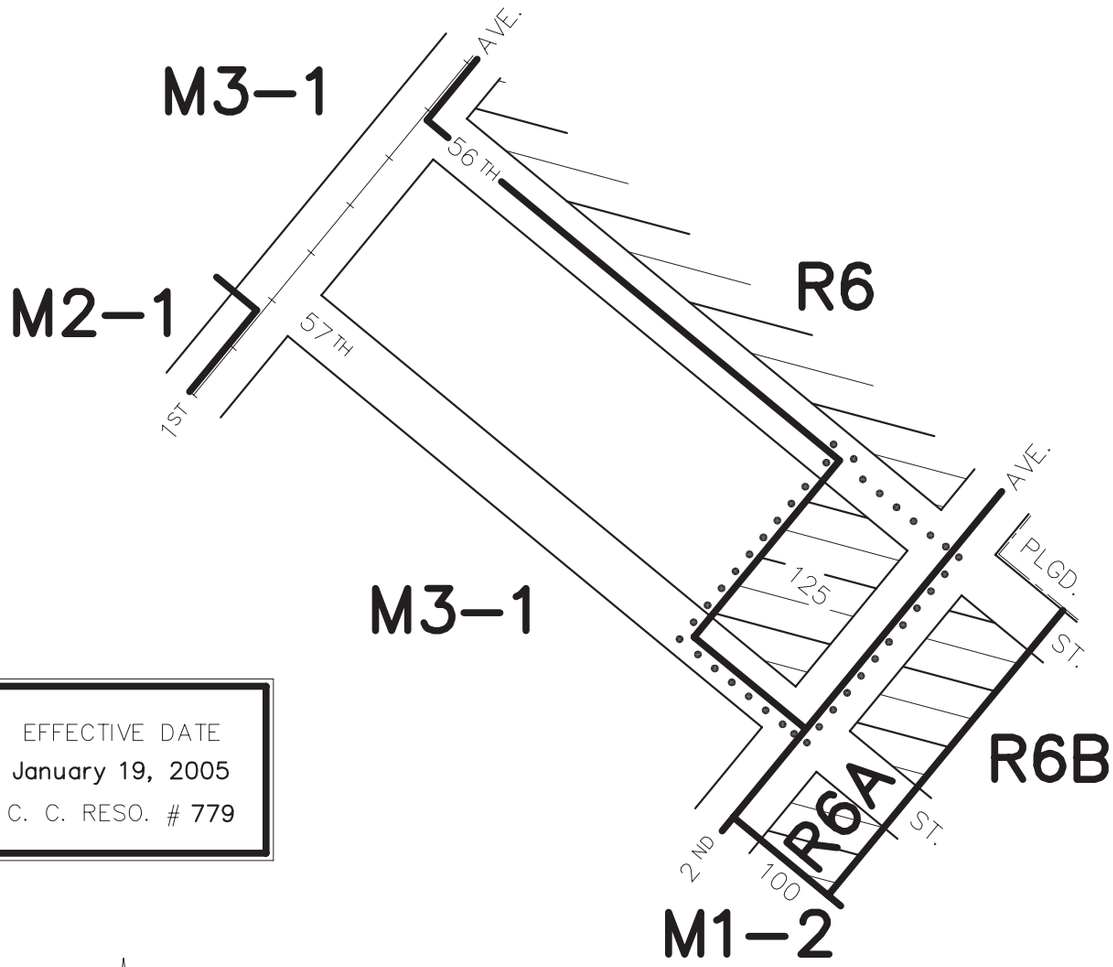

EFFECTIVE DATE
January 19, 2005
C. C. RESO. # 779

CITY PLANNING COMMISSION
CITY OF NEW YORK

DIAGRAM SHOWING
ZONING CHANGE
ON SECTIONAL MAP
22a
BOROUGH OF
BROKLYN

SCALE IN FEET
200 0 200

NOTE:

Indicates Zoning District boundary.

The area enclosed by the dotted line is rezoned by changing an M3-1 District to an R6 District and by establishing a C1-3 District within the R6 District.

Indicates a C1-3 District.

THIS DIAGRAM IS FOR ILLUSTRATIVE PURPOSES ONLY.

C.D. 10

C 040251 ZMK

EFFECTIVE DATE
February2, 2005
C. C. RESO. # **819**

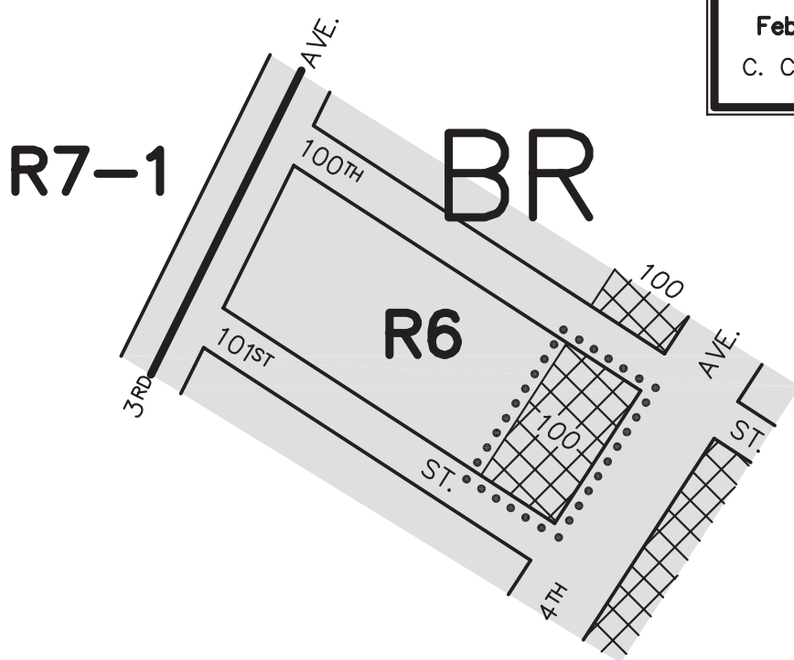

CITY PLANNING COMMISSION

CITY OF NEW YORK

ZONING CHANGE

ON SECTIONAL MAP

22b

BOROUGH OF

BROOKLYN

SCALE IN FEET

200 0 200

NOTE:

Indicates Zoning District boundary.

The area enclosed by the dotted line is rezoned by establishing a C1-2 District within an existing R6 District.

Indicates a C1-2 District.

BR Indicates a Special Bay Ridge District.

THIS DIAGRAM IS FOR ILLUSTRATIVE PURPOSES ONLY.

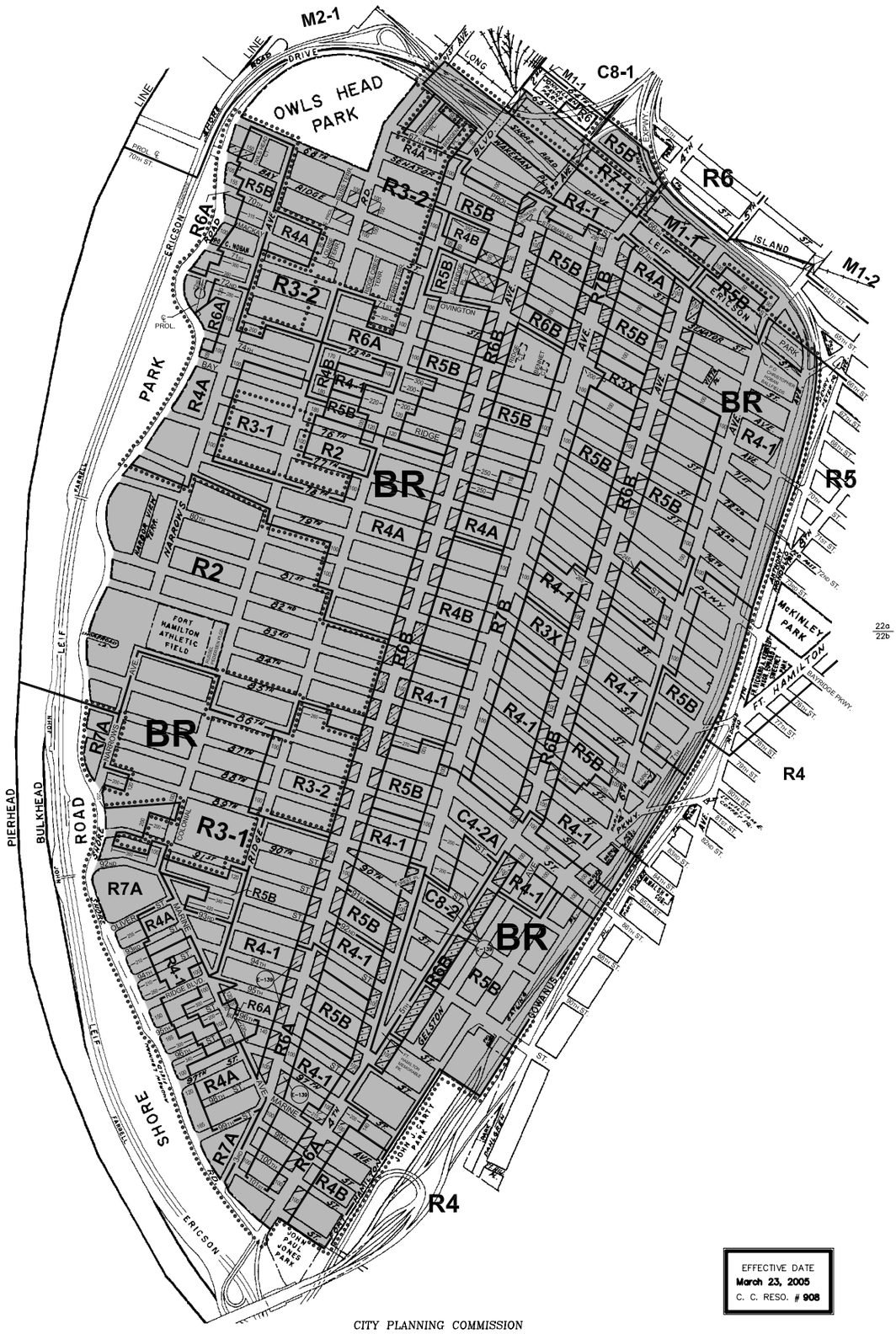

EFFECTIVE DATE
March 23, 2005
C. C. RESO. # **908**

CITY PLANNING COMMISSION
CITY OF NEW YORK

DIAGRAM SHOWING
ZONING CHANGE
ON SECTIONAL MAPS
22a & 22b
BOROUGH OF
BROOKLYN

SCALE IN FEET
600 0 600

NOTE:

Indicates Zoning District boundary.

The areas enclosed by the dotted lines are proposed to be rezoned by eliminating C1-2, C2-2 and C2-3 Districts with an existing R6 District, by changing R3-1, R3-2, R6, R7-1, C4-2, C8-1, M1-1 Districts to R2, R3-1, R3-2, R3A, R3X, R4-1, R4A, R4B, R5B, R6A, R6B, R7A, R7B, C4-2A and C8-2, and by establishing C1-3, C1-4 and C2-3 Districts within proposed R5B, R6A and R6B Districts.

Indicates a C1-3 District.

Indicates a C2-3 District.

Indicates a C1-4 District.

BR Indicates a Special Bay Ridge District.

(E) Indicates a City Environmental Quality Declaration, refer to C.E.Q.R. sheet.

THIS DIAGRAM IS FOR ILLUSTRATIVE PURPOSES ONLY.

C.D. 5

C 040389 ZMK

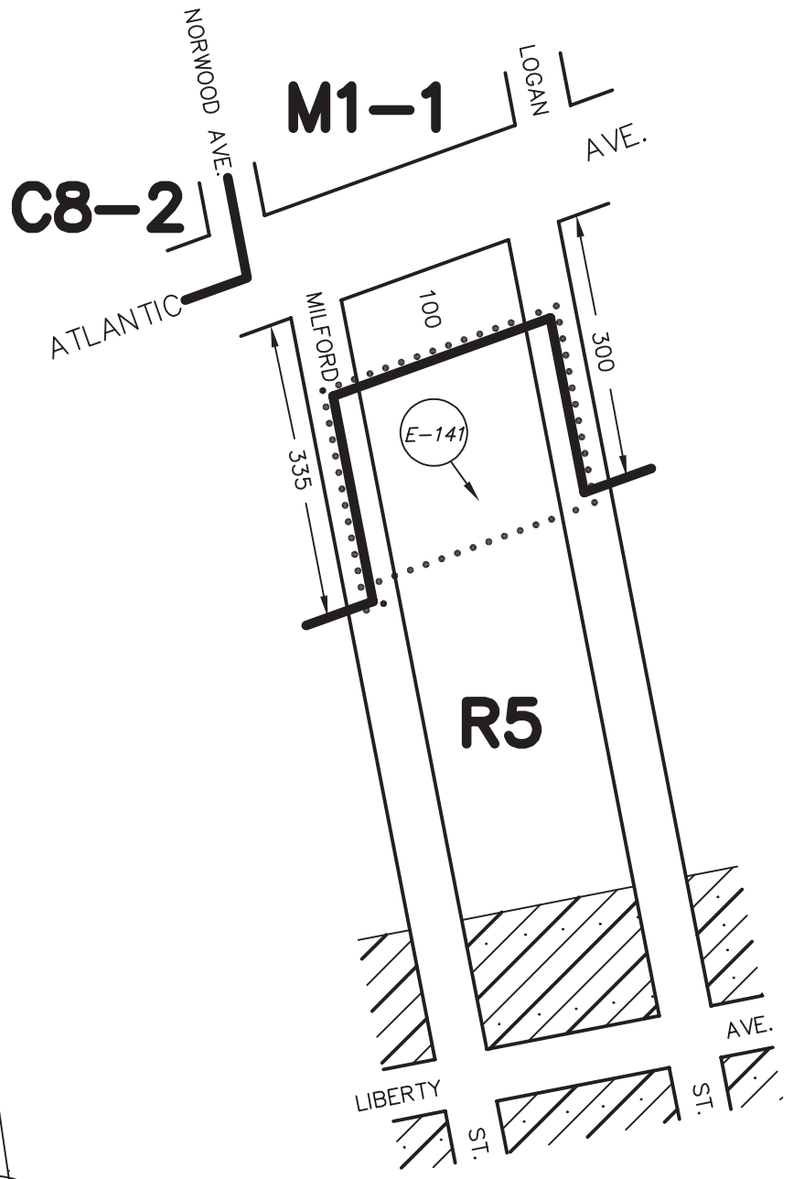

CITY PLANNING COMMISSION

CITY OF NEW YORK

DIAGRAM SHOWING

ZONING CHANGE

ON SECTIONAL MAP

17c

BOROUGH OF

BROOKLYN

EFFECTIVE DATE
June 8, 2005
C. C. RESO. # **401**

SCALE IN FEET

200 0 200

NOTE:

Indicates Zoning District boundary.

The area enclosed by the dotted line is rezoned by changing an M1–1 District to an R5 District.

Indicates a C1–3 District.

Indicates a C2–3 District.

E Indicates a City Environmental Quality Review Declaration, refer to C.E.Q.R. sheet.

THIS DIAGRAM IS FOR ILLUSTRATIVE PURPOSES ONLY.

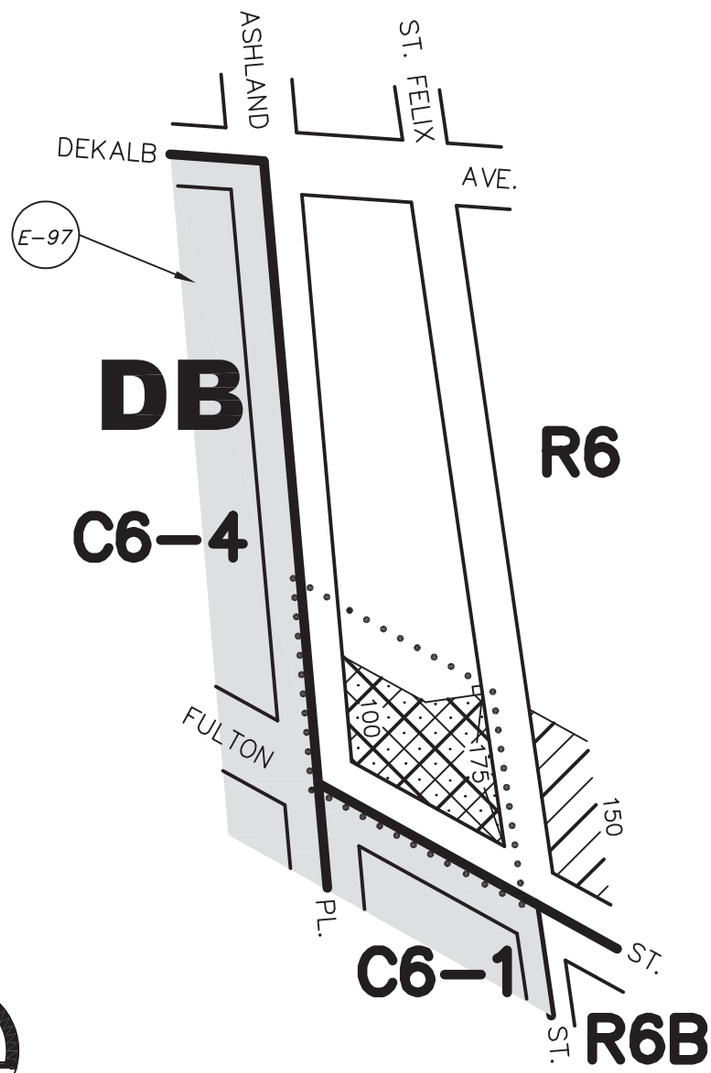

CITY PLANNING COMMISSION

CITY OF NEW YORK

DIAGRAM SHOWING

ZONING CHANGE

ON SECTIONAL MAP

16c

BOROUGH OF

BROOKLYN

EFFECTIVE DATE
June 8, 2005
C. C. RESO. # **464**

SCALE IN FEET

200 0 200

NOTE:

Indicates Zoning District boundary.

The area enclosed by the dotted line is rezoned by eliminating a C1-3 District and by establishing a C2-4 District within an existing R6 District.

Indicates a C1-3 District.

Indicates a C2-4 District.

DB Indicates a Special Downtown Brooklyn District.

E Indicates a City Environmental Quality Review Declaration, refer to C.E.Q.R. sheet.

THIS DIAGRAM IS FOR ILLUSTRATIVE PURPOSES ONLY.

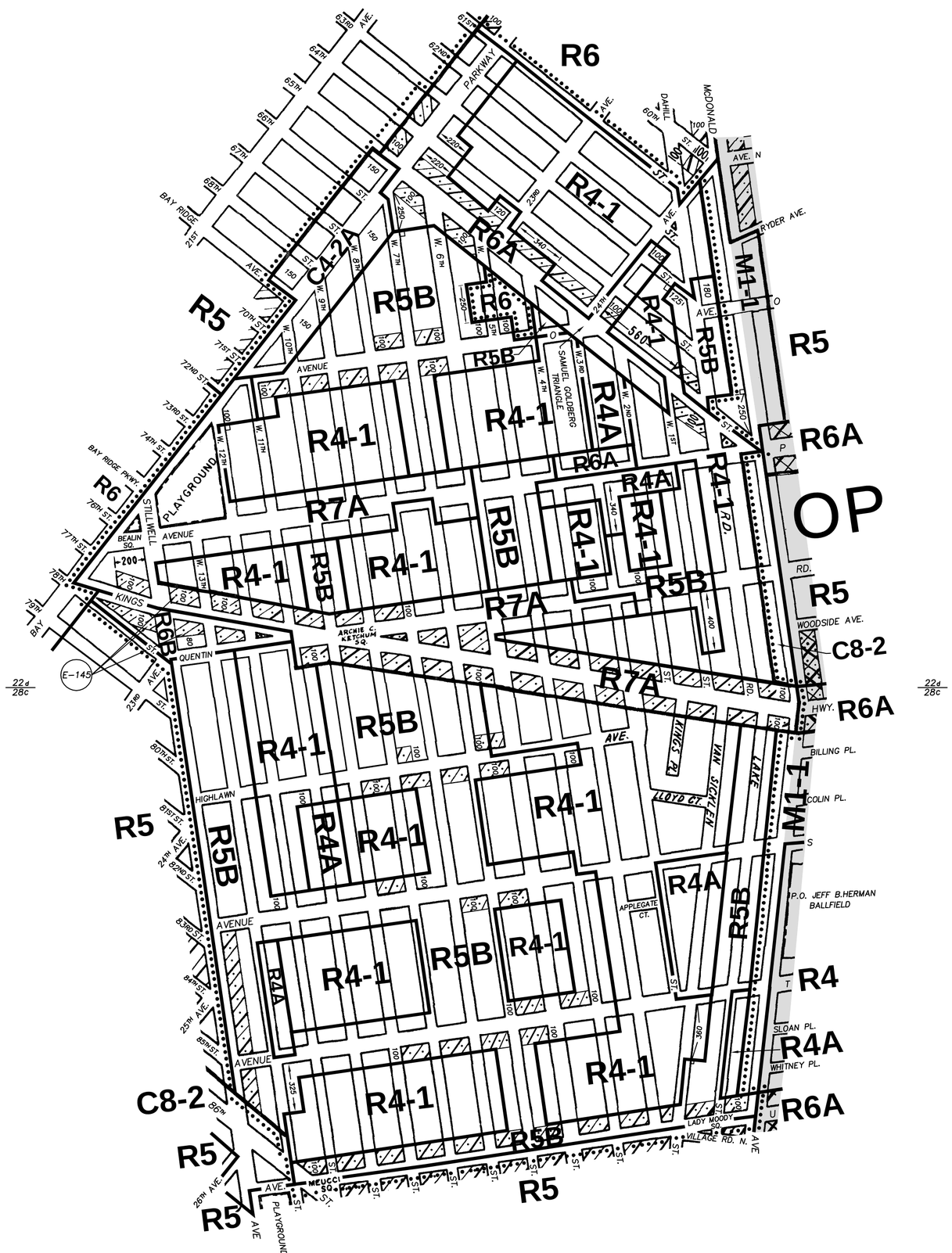

CITY PLANNING COMMISSION

CITY OF NEW YORK

DIAGRAM SHOWING

ZONING CHANGE

ON SECTIONAL MAP

22d & 28c

BOROUGH OF

BROOKLYN

EFFECTIVE DATE

June 23, 2005

C. C. RESO. # 1057

SCALE IN FEET

600 0 600

NOTE:

Indicates Zoning District Boundary.

The area enclosed by the dotted line is rezoned by eliminating C1-3, C2-2 and C2-3 Districts from within existing R5 and R6 Districts, by changing R5, R6 and C4-3 Districts to R4-1, R4A, R5B,R6A, R6B, R7A and C4-2A Districts, and by establishing C2-3 Districts within proposed R4-1, R5B, R6A, R6B and R7A Districts.

Indicates a C1-3 District.

Indicates a C2-3 District.

Indicates a C2-4 District.

OP Indicates a Special Ocean Parkway District.

E Indicates a City Environmental Quality Review Declaration, refer to C.E.Q.R. sheet.

THIS DIAGRAM IS FOR ILLUSTRATIVE PURPOSES ONLY.

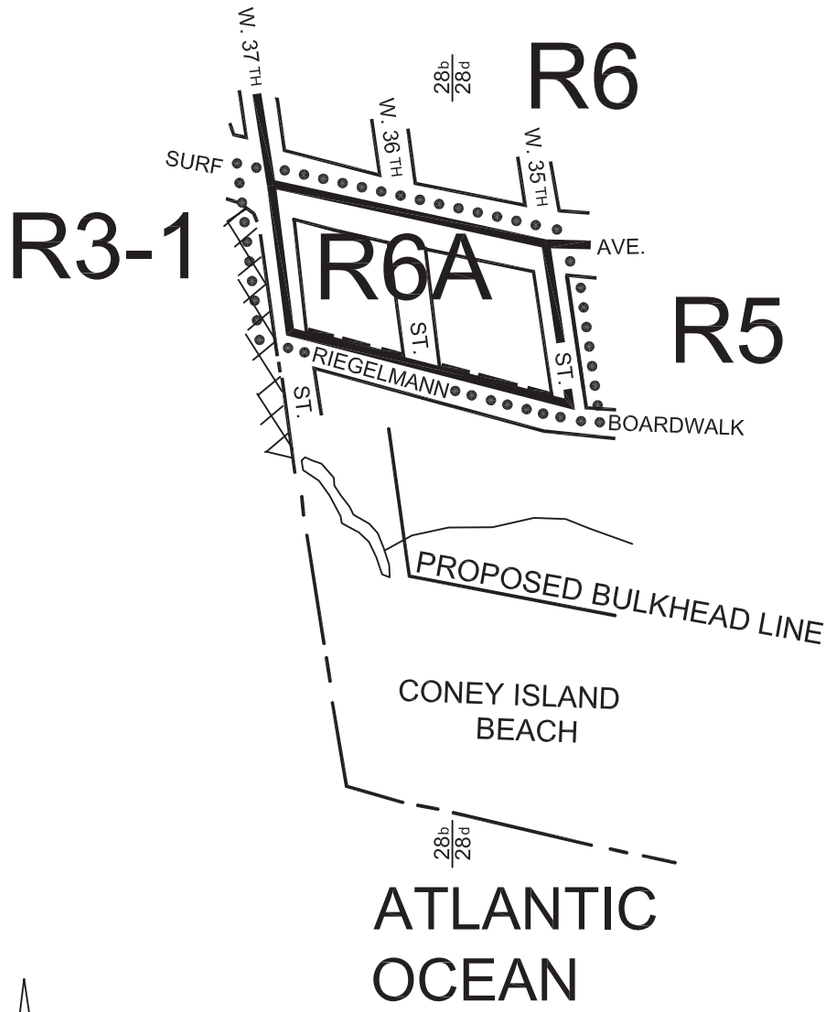

CITY PLANNING COMMISSION

CITY OF NEW YORK

DIAGRAM SHOWING

ZONING CHANGE

ON SECTIONAL MAPS

28b & 28d

BOROUGH OF

BROOKLYN

EFFECTIVE DATE
October 11, 2005
C. C. RESO. # **1211**

SCALE IN FEET

400 0 400

NOTE:

Indicates Zoning District Boundary.

The area enclosed by the dotted line is rezoned by changing an R5 District to an R6A District.

Indicates a C1-2 District.

THIS DIAGRAM IS FOR ILLUSTRATIVE PURPOSES ONLY.

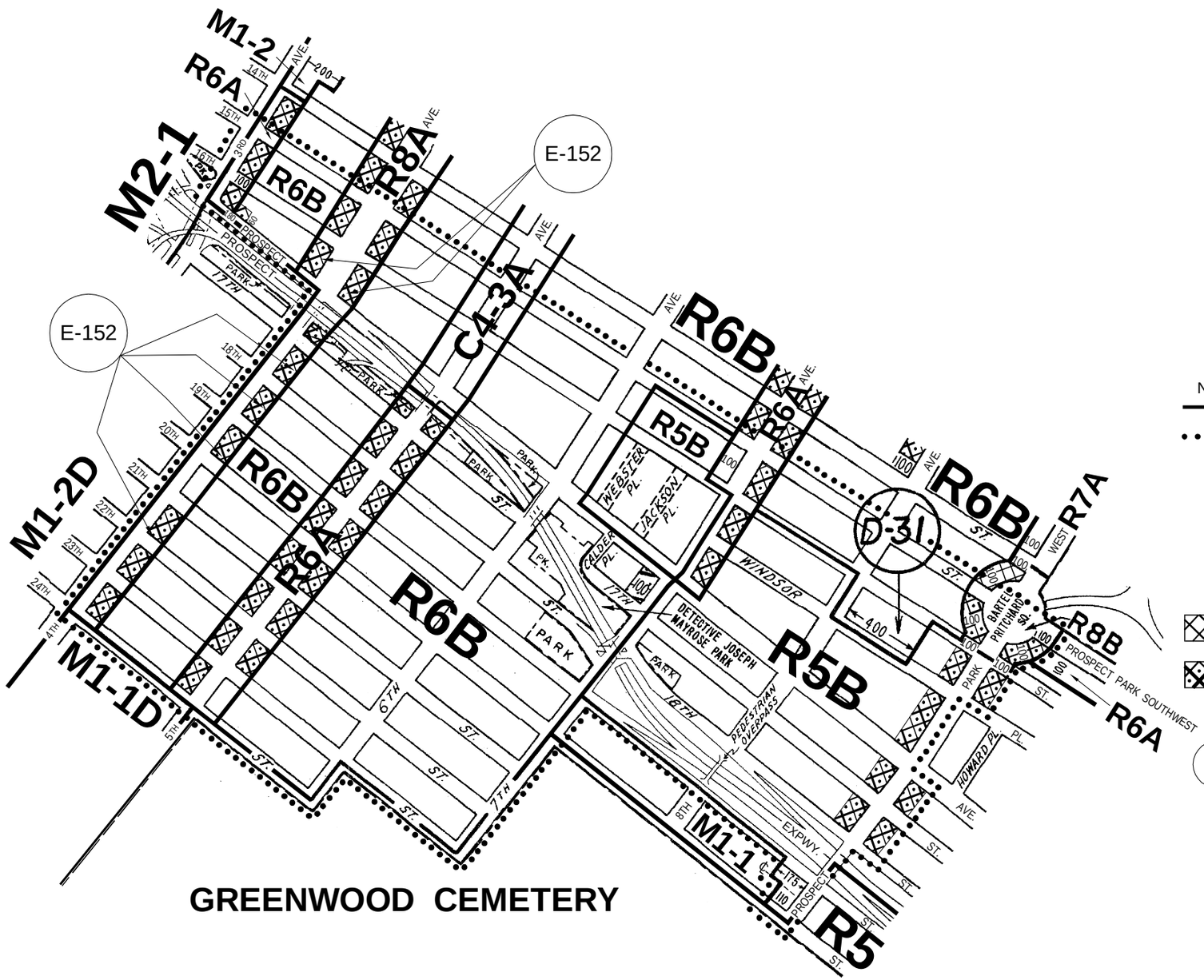

CITY PLANNING COMMISSION

CITY OF NEW YORK

DIAGRAM SHOWING PROPOSED

ZONING CHANGE

ON SECTIONAL MAP

16d

BOROUGH OF

BROOKLYN

EFFECTIVE DATE
November 16, 2005
C. C. RESO. # **1260**

SCALE IN FEET

600 0 600

NOTE:

Indicates Zoning District Boundary.

The areas enclosed by the dotted lines are rezoned by eliminating C1-3 and C2-3 Districts within existing R5, R5B and R6 Districts, changing from R5 and R6 Districts to R5B, R6A, R6B, R8A and C4-3A Districts and by establishing a C2-4 District within existing R5B and R8B Districts and proposed R5B, R6A, R6B and R8A Districts.

Indicates a C1-2 District.

Indicates a C2-4 District.

E Indicates a City Environmental Quality Review Declaration, refer to C.E.Q.R. sheet.

THIS DIAGRAM IS FOR ILLUSTRATIVE PURPOSES ONLY.

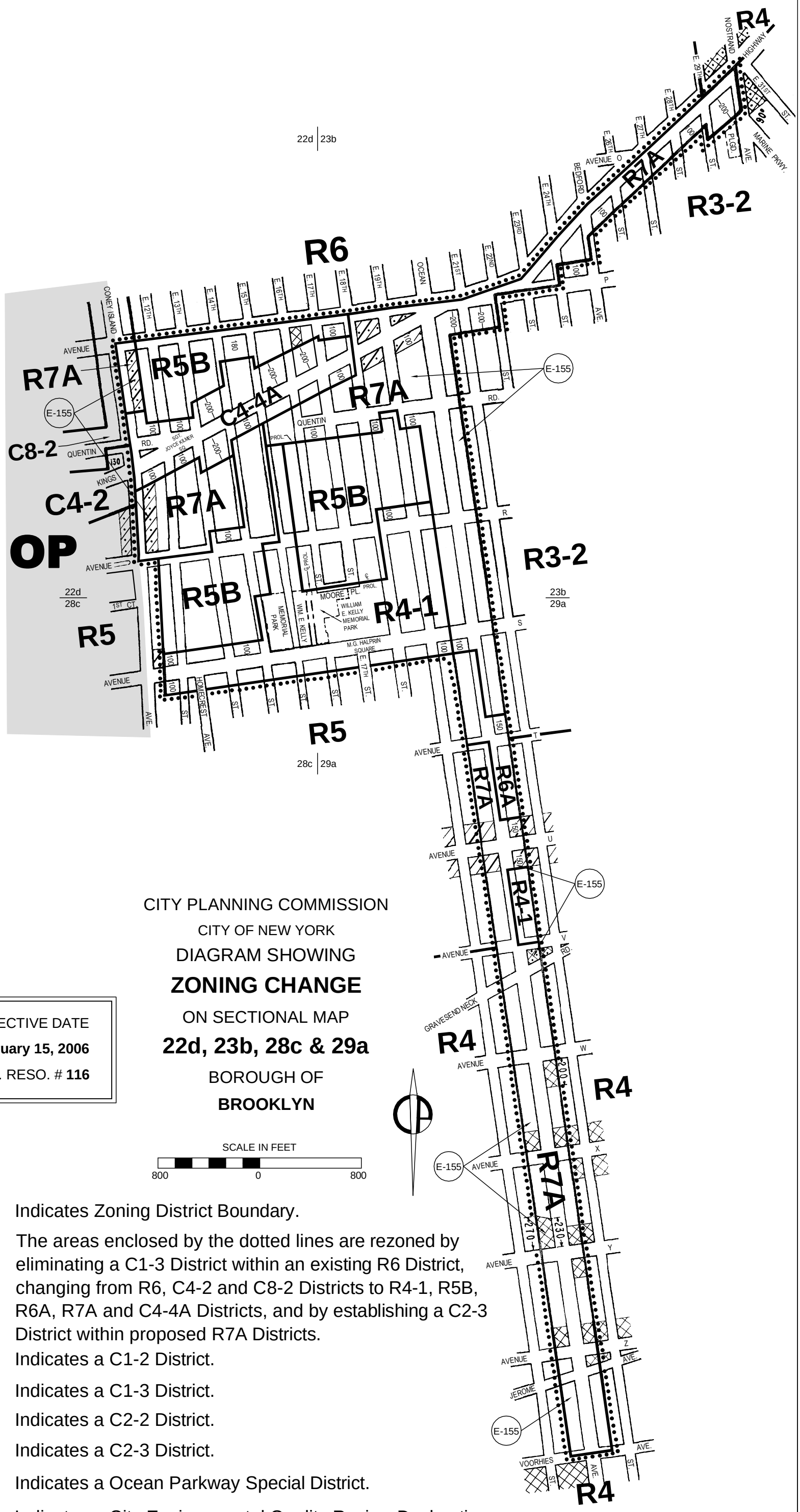

CITY PLANNING COMMISSION

CITY OF NEW YORK

DIAGRAM SHOWING

ZONING CHANGE

ON SECTIONAL MAP

22d, 23b, 28c & 29a

BOROUGH OF

BROOKLYN

EFFECTIVE DATE

February 15, 2006

C. C. RESO. # **116**

SCALE IN FEET

800 0 800

NOTE:

Indicates Zoning District Boundary.

The areas enclosed by the dotted lines are rezoned by eliminating a C1-3 District within an existing R6 District, changing from R6, C4-2 and C8-2 Districts to R4-1, R5B, R6A, R7A and C4-4A Districts, and by establishing a C2-3 District within proposed R7A Districts.

Indicates a C1-2 District.

Indicates a C1-3 District.

Indicates a C2-2 District.

Indicates a C2-3 District.

OP Indicates a Ocean Parkway Special District.

E Indicates a City Environmental Quality Review Declaration, refer to C.E.Q.R. sheet.

THIS DIAGRAM IS FOR ILLUSTRATIVE PURPOSES ONLY.

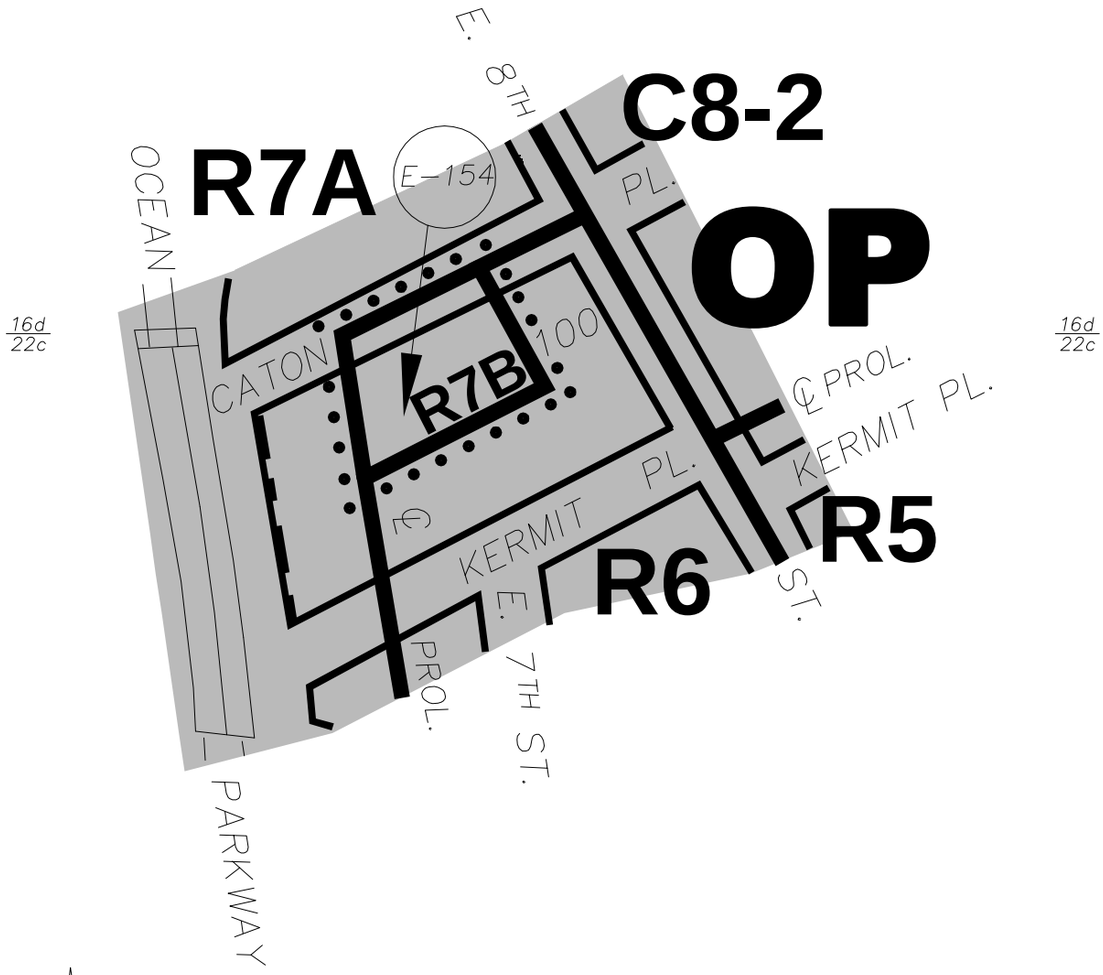

CITY PLANNING COMMISSION

CITY OF NEW YORK

DIAGRAM SHOWING

ZONING CHANGE

ON SECTIONAL MAPS

16d & 22c

BOROUGH OF

BROOKLYN

EFFECTIVE DATE
April 5, 2006
C. C. RESO. # **252**

SCALE IN FEET

200 0 200

NOTE:

Indicates Zoning District Boundary.

• • • • • • The area enclosed by the dotted line is rezoned by changing from an R6 District to an R7B District.

OP Indicates a Special Ocean Parkway District.

THIS DIAGRAM IS FOR ILLUSTRATIVE PURPOSES ONLY.

CITY PLANNING COMMISSION

CITY OF NEW YORK

DIAGRAM SHOWING PROPOSED

ZONING CHANGE

ON SECTIONAL MAPS

22c, 22d, 23a & 23b

BOROUGH OF

BROOKLYN

EFFECTIVE DATE

April 5, 2006

C. C. RESO. # **258**

SCALE IN FEET

600 0 600

NOTE:

Indicates Zoning District Boundary.

The areas enclosed by the dotted lines are rezoned by eliminating a C2-3 District within an existing R6 District, by changing from R6, C4-3 and C8-2 Districts to R2, R4-1, R5, R5B, R6A,R7A and C4-4A Districts, and by establishing C1-3 and C2-3 Districts within adopted R5 and R7A Districts.

Indicates a C1-3 District.

Indicates a C2-2 District.

Indicates a C2-3 District.

OP Indicates Special Ocean Parkway District.

E Indicates a City Environmental Quality Review Declaration, refer to C.E.Q.R. sheet.

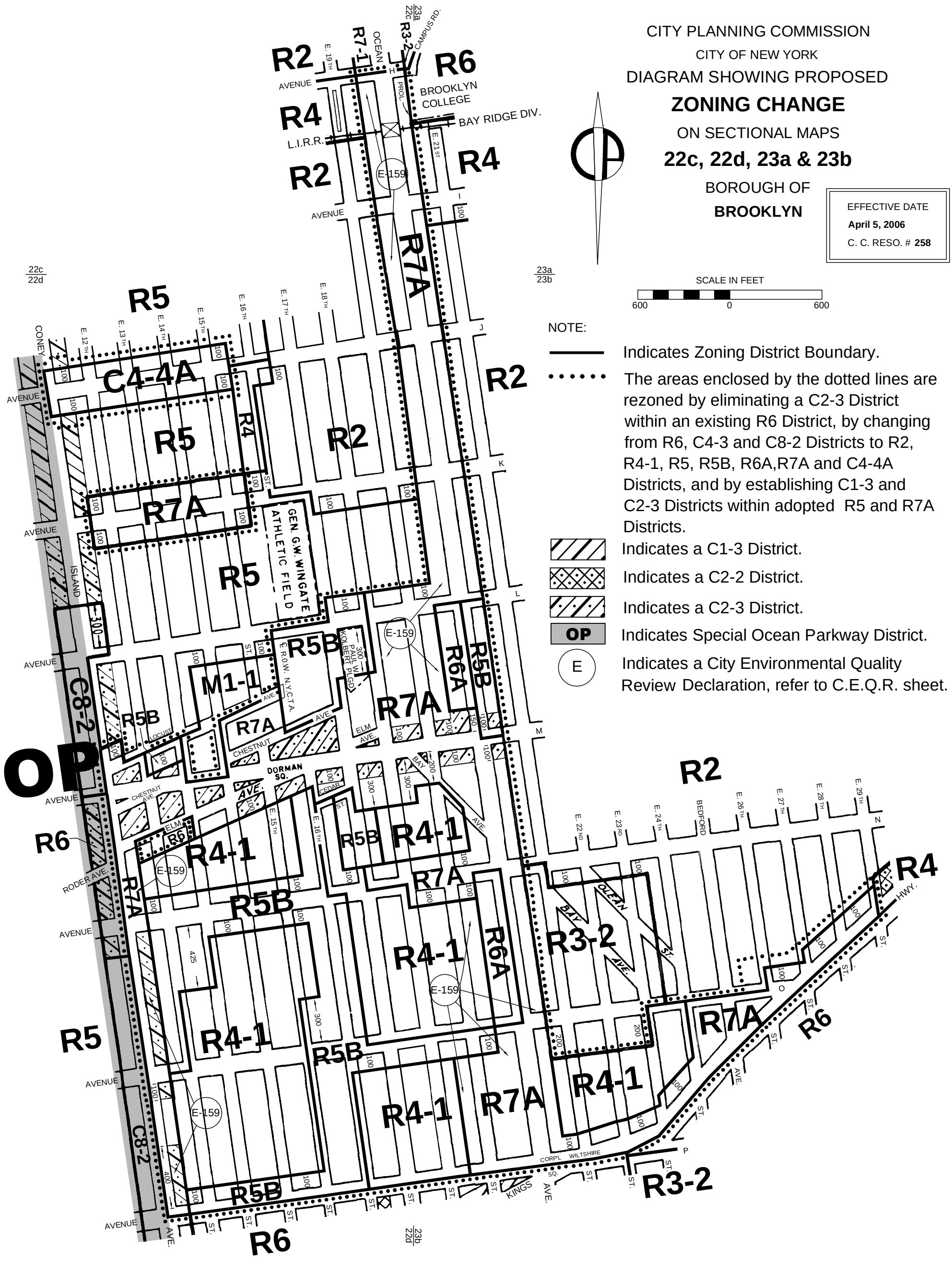

THIS DIAGRAM IS FOR ILLUSTRATIVE PURPOSES ONLY.

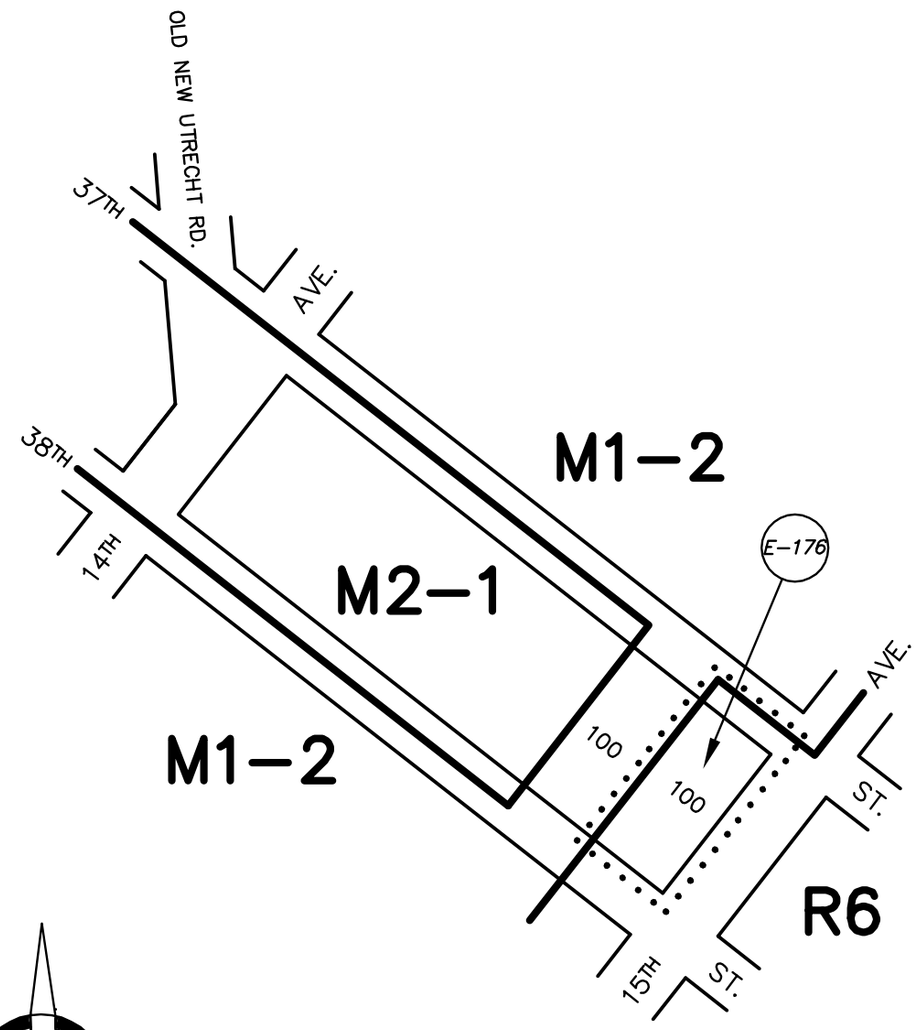

CITY PLANNING COMMISSION

CITY OF NEW YORK

DIAGRAM SHOWING PROPOSED

ZONING CHANGE

ON SECTIONAL MAP

22c

BOROUGH OF

BROOKLYN

EFFECTIVE DATE
October 17, 2007
C. C. RESO. # **1095**

SCALE IN FEET

200 0 200

NOTE:

Indicates Zoning District boundary.

• • • • • • The area enclosed by the dotted line is proposed to be rezoned by changing an M1–2 District to an R6 District.

(E) Indicates a City Environmental Quality Review Declaration, refer to C.E.Q.R. sheet.

THIS DIAGRAM IS FOR ILLUSTRATIVE PURPOSES ONLY.

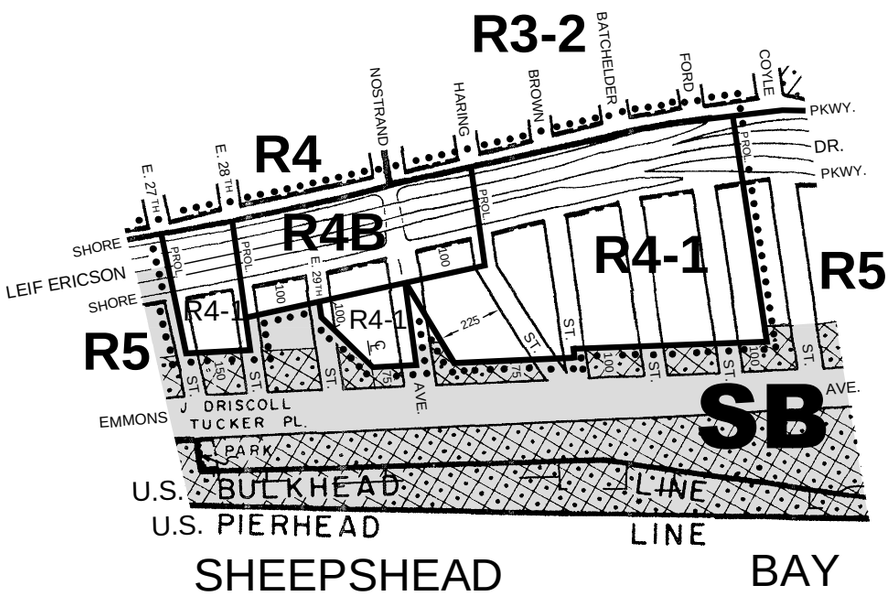

CITY PLANNING COMMISSION

CITY OF NEW YORK

DIAGRAM SHOWING

ZONING CHANGE

ON SECTIONAL MAP

29a

BOROUGH OF

BROOKLYN

EFFECTIVE DATE

February 15, 2006

C. C. RESO. # **121**

SCALE IN FEET

600 0 600

NOTE:

Indicates Zoning District Boundary.

The area enclosed by the dotted line is rezoned by eliminating from within an existing R5 District a C2-2 District, eliminating a Special Sheepshead Bay District, and changing an R5 Disrtict to R4B and R4-1 Districts.

Indicates a C2-1 District.

Indicates a C2-2 District.

SB Indicates a Special Sheepshead Bay District.

THIS DIAGRAM IS FOR ILLUSTRATIVE PURPOSES ONLY.

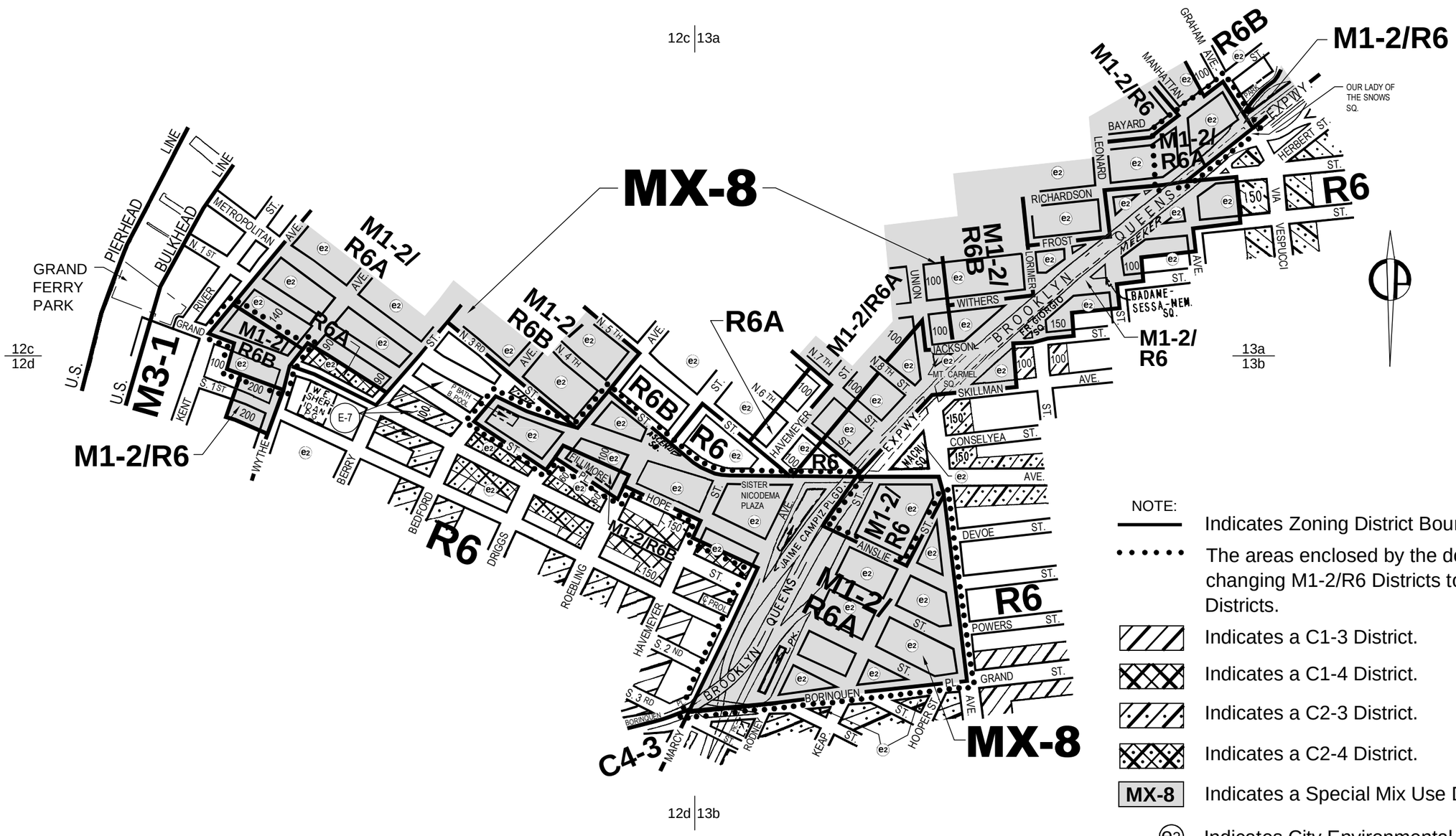

EFFECTIVE DATE

March 1, 2006

C. C. RESO. # **164**

CITY PLANNING COMMISSION

CITY OF NEW YORK

DIAGRAM SHOWING

ZONING CHANGE

ON SECTIONAL MAP

12c, 12d, 13a & 13b

BOROUGH OF

BROOKLYN

SCALE IN FEET

600 0 600

NOTE:

Indicates Zoning District Boundary.

The areas enclosed by the dotted lines are rezoned by changing M1-2/R6 Districts to M1-2/R6A and M1-2/R6B Districts.

Indicates a C1-3 District.

Indicates a C1-4 District.

Indicates a C2-3 District.

Indicates a C2-4 District.

MX-8 Indicates a Special Mix Use District (MX-8).

(e2) Indicates City Environmental Quality Review Declaration E-138, refer to C.E.Q.R. sheet.

THIS DIAGRAM IS FOR ILLUSTRATIVE PURPOSES ONLY.

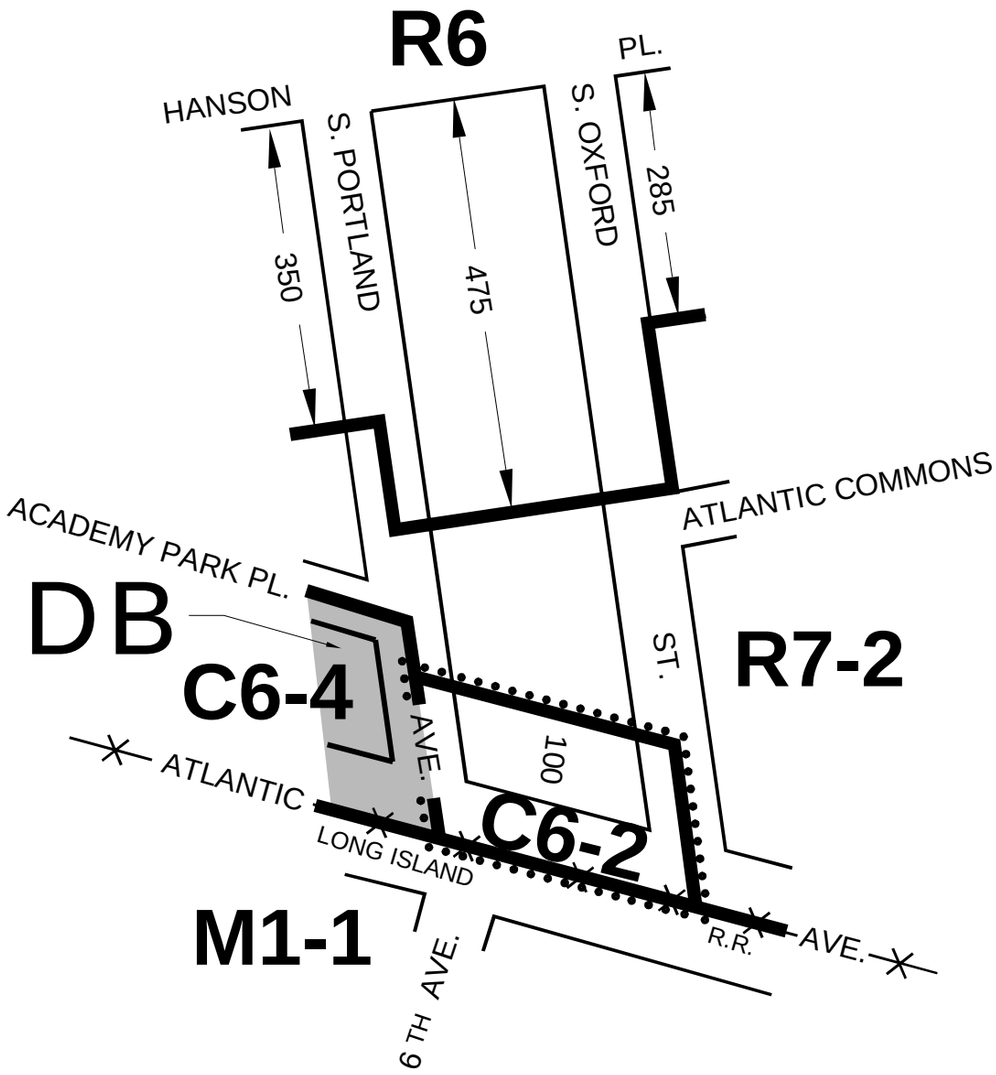

CITY PLANNING COMMISSION

CITY OF NEW YORK

DIAGRAM SHOWING

ZONING CHANGE

ON SECTIONAL MAP

16c

BOROUGH OF

BROOKLYN

EFFECTIVE DATE
April 26, 2006
C. C. RESO. # **280**

SCALE IN FEET

200 0 200

NOTE:

Indicates Zoning District Boundary.

The area enclosed by the dotted line is rezoned by changing from a C6-1 District to a C6-2 District.

DB Indicates a Special Downtown Brooklyn District.

THIS DIAGRAM IS FOR ILLUSTRATIVE PURPOSES ONLY.

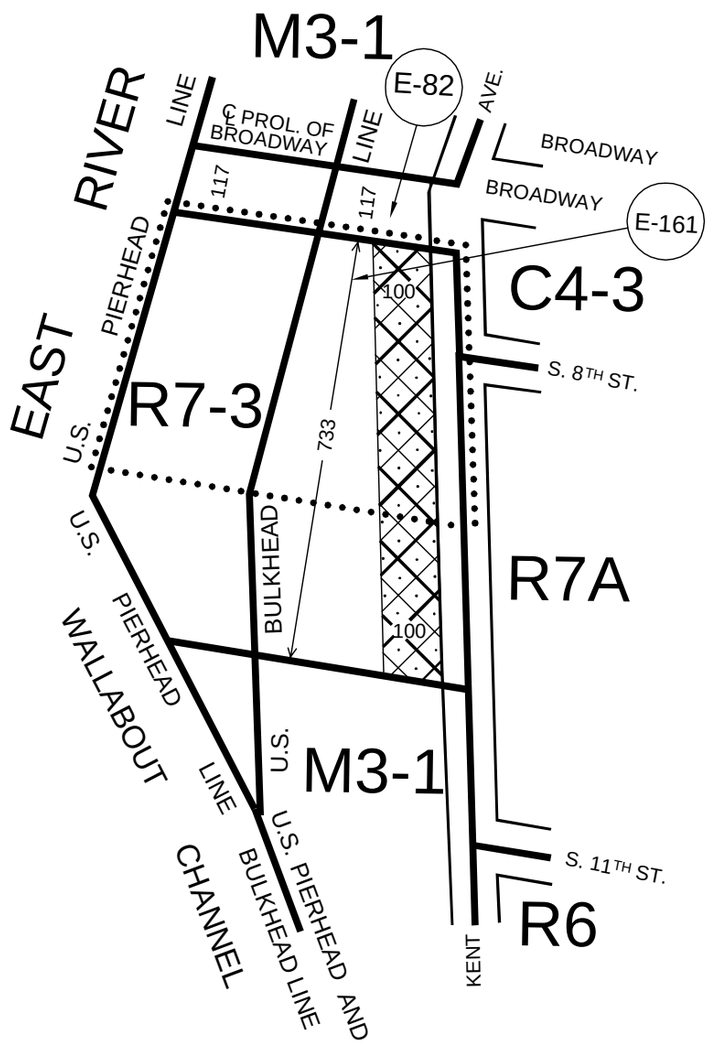

CITY PLANNING COMMISSION

CITY OF NEW YORK

DIAGRAM SHOWING

ZONING CHANGE

ON SECTIONAL MAP

12d

BOROUGH OF

BROOKLYN

EFFECTIVE DATE

June 13, 2006

C. C. RESO. # **383**

SCALE IN FEET

300 0 300

NOTE:

Indicates Zoning District Boundary.

The area enclosed by the dotted line is rezoned by changing C4-3 and M3-1 Districts to an R7-3 District and by establishing a C2-4 District within a proposed R7-3 District.

Indicates a C2-4 District.

E Indicates a City Environmental Quality Review Declaration, refer to C.E.Q.R. sheet.

THIS DIAGRAM IS FOR ILLUSTRATIVE PURPOSES ONLY.

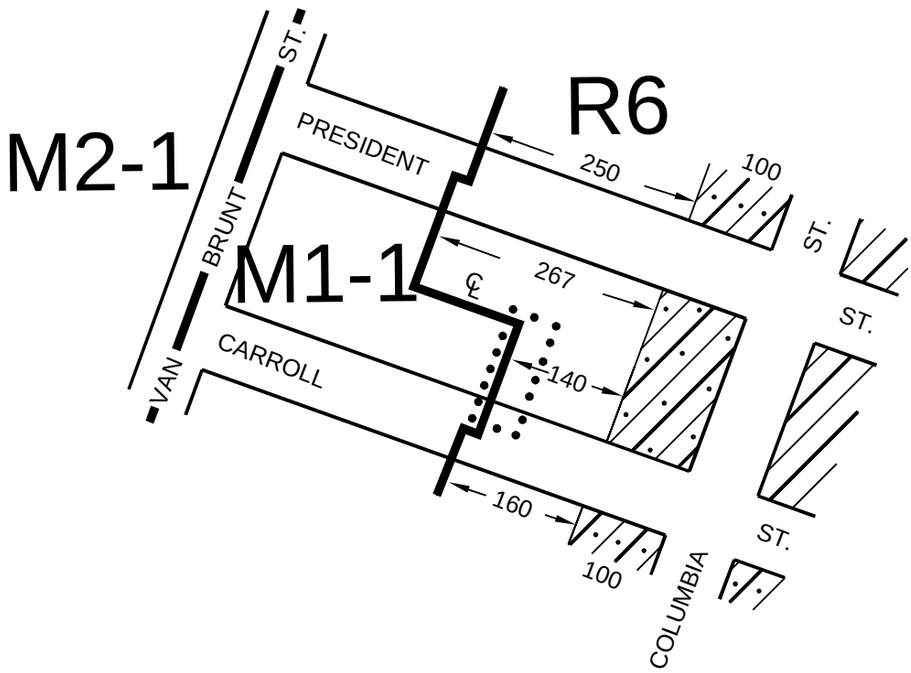

CITY PLANNING COMMISSION

CITY OF NEW YORK

DIAGRAM SHOWING

ZONING CHANGE

ON SECTIONAL MAP

16a

BOROUGH OF

BROOKLYN

EFFECTIVE DATE

March 28, 2007

C. C. RESO. # **793**

SCALE IN FEET

200 0 200

NOTE:

Indicates Zoning District Boundary.

The area enclosed by the dotted line is rezoned by changing from an M1-1 District to an R6 District.

Indicates a C1-3 District.

Indicates a C2-3 District.

THIS DIAGRAM IS FOR ILLUSTRATIVE PURPOSES ONLY.

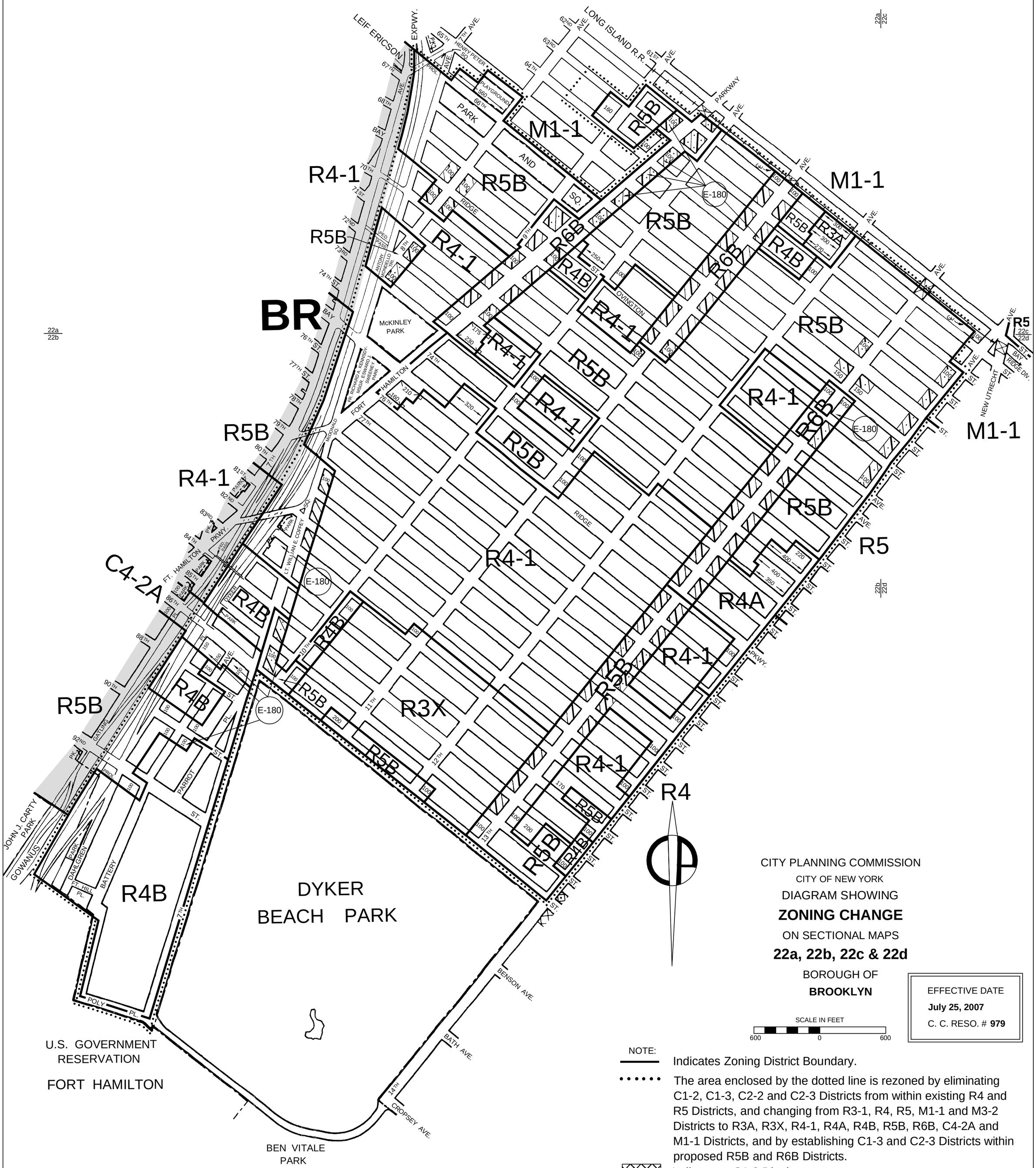

CITY PLANNING COMMISSION
CITY OF NEW YORK
DIAGRAM SHOWING
ZONING CHANGE
ON SECTIONAL MAPS
22a, 22b, 22c & 22d
BOROUGH OF
BROOKLYN

SCALE IN FEET
600 0 600

EFFECTIVE DATE
July 25, 2007
C. C. RESO. # **979**

NOTE:

Indicates Zoning District Boundary.

The area enclosed by the dotted line is rezoned by eliminating C1-2, C1-3, C2-2 and C2-3 Districts from within existing R4 and R5 Districts, and changing from R3-1, R4, R5, M1-1 and M3-2 Districts to R3A, R3X, R4-1, R4A, R4B, R5B, R6B, C4-2A and M1-1 Districts, and by establishing C1-3 and C2-3 Districts within proposed R5B and R6B Districts.

Indicates a C1-2 District.

Indicates a C1-3 District.

Indicates a C2-2 District.

Indicates a C2-3 District.

BR Indicates a Special Bay Ridge District.

E Indicates a City Environmental Quality Review Declaration, refer to C.E.Q.R. sheet.

THIS DIAGRAM IS FOR ILLUSTRATIVE PURPOSES ONLY.

C.D. 2

C 070430 ZMK

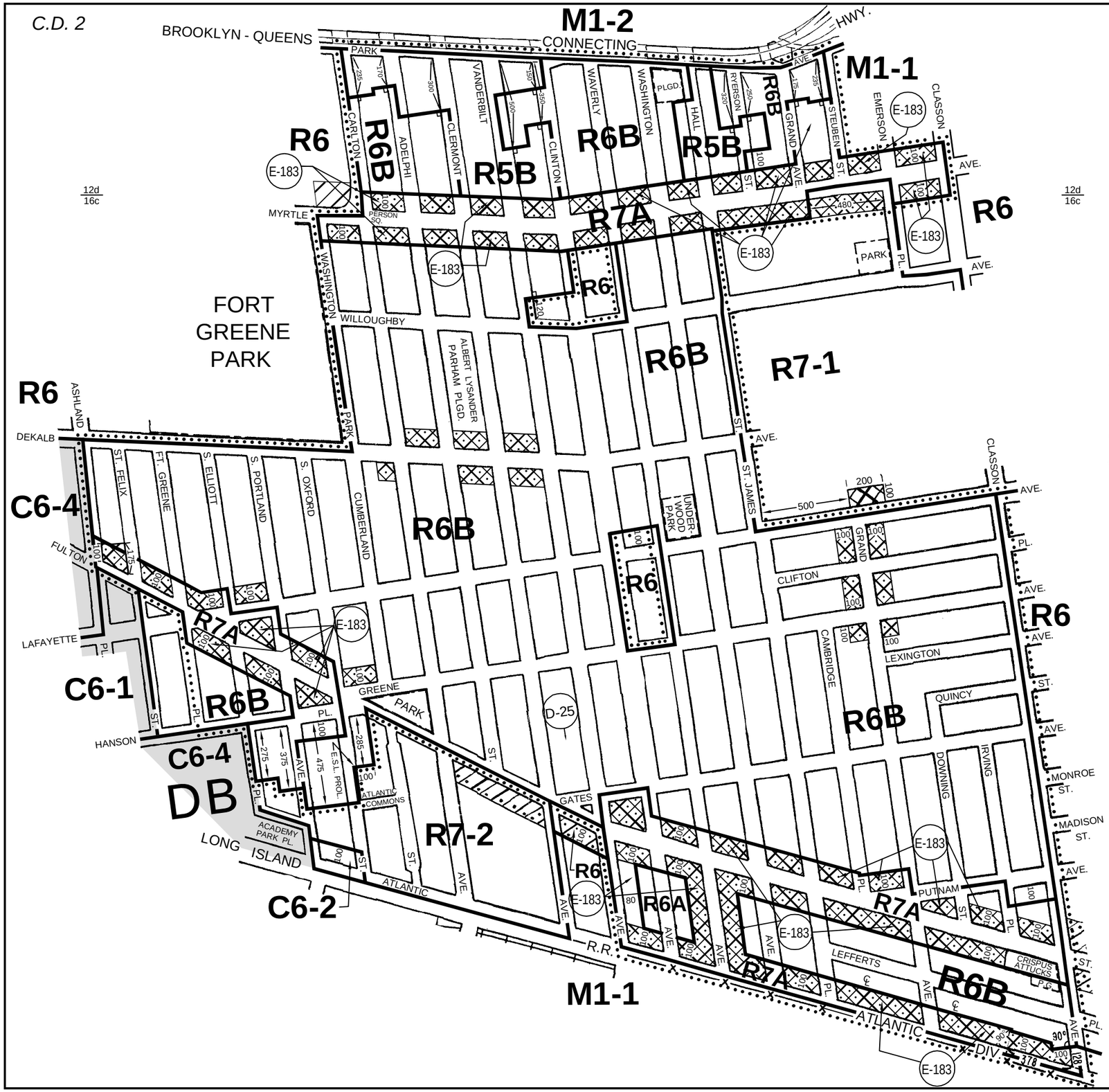

CITY PLANNING COMMISSION

CITY OF NEW YORK

DIAGRAM SHOWING

ZONING CHANGE

ON SECTIONAL MAPS

12d & 16c

BOROUGH OF

BROOKLYN

EFFECTIVE DATE

July 25, 2007

C. C. RESO. # **993**

New York, Certification Date
APRIL 23, 2007
Modified by C.C.
JULY 25, 2007

SCALE IN FEET

600 0 600

NOTE:

Indicates Zoning District Boundary.

The area enclosed by the dotted line is rezoned by eliminating C1-3, C1-5 and C2-3 Districts from within an existing R6, R7-1 and R7-2 Districts by changing R6, R7-1, R7-2 and M1-1 Districts to R5B, R6A, R6B and R7A Districts, and by establishing C2-4 Districts within an existing R7-1 District and proposed R6B and R7A Districts.

Indicates a C1-3 District.

Indicates a C1-4 District.

Indicates a C2-3 District.

Indicates a C2-4 District.

DB Indicates a Special Downtown Brooklyn District.

(D) Indicates a Restrictive Declaration Area, refer to R.D. sheet.

(E) Indicates a City Environmental Quality Review Declaration, refer to C.E.Q.R. sheet.

THIS DIAGRAM IS FOR ILLUSTRATIVE PURPOSES ONLY.

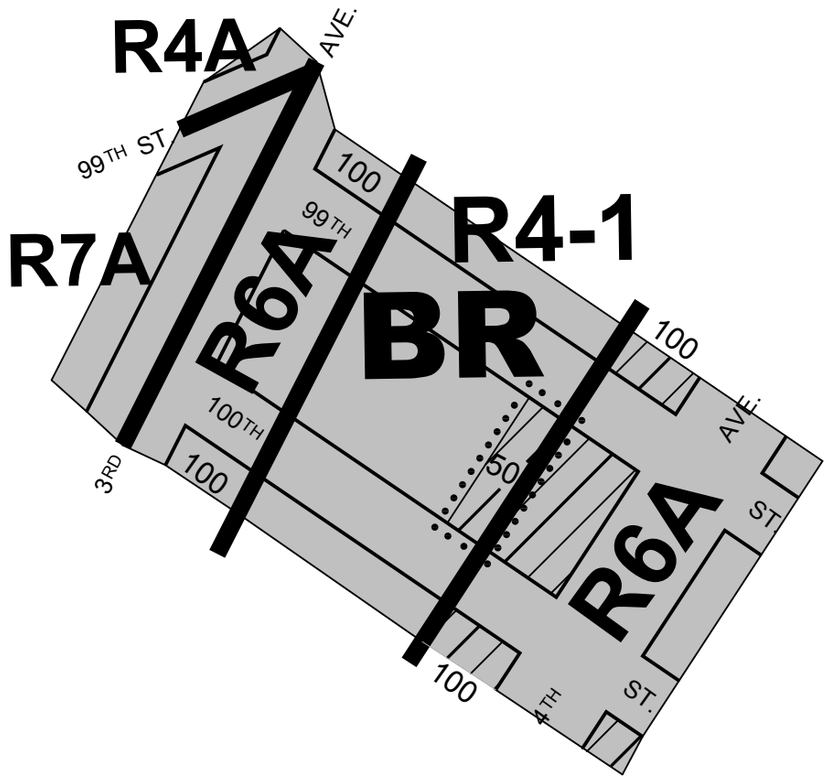

CITY PLANNING COMMISSION

CITY OF NEW YORK

ZONING CHANGE

ON SECTIONAL MAP

22b

BOROUGH OF

BROOKLYN

EFFECTIVE DATE

August 22, 2007

C. C. RESO. # **1025**

SCALE IN FEET

200 0 200

NOTE:

Indicates Zoning District Boundary.

The area enclosed by the dotted line is proposed to be rezoned by establishing a C1-3 District within an existing R4-1 District.

Indicates a C1-3 District.

BR Indicates a Special Bay Ridge District.

THIS DIAGRAM IS FOR ILLUSTRATIVE PURPOSES ONLY.

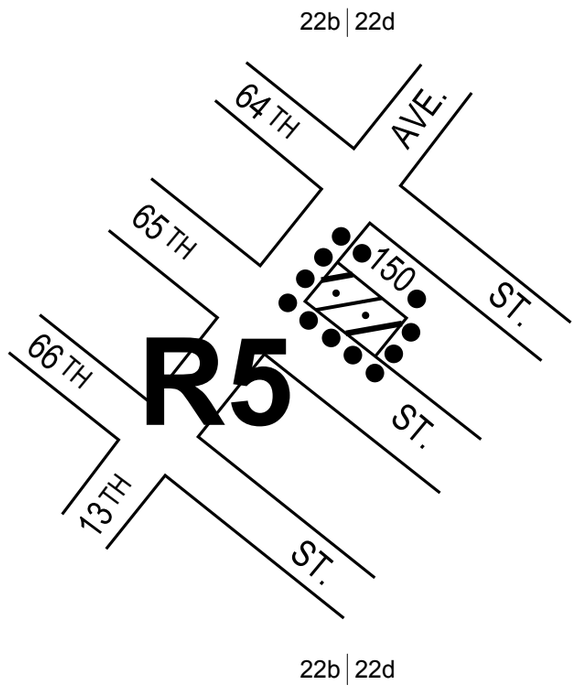

CITY PLANNING COMMISSION

CITY OF NEW YORK

DIAGRAM SHOWING PROPOSED

ZONING CHANGE

ON SECTIONAL MAP

22b & 22d

BOROUGH OF

BROOKLYN

EFFECTIVE DATE

August 22, 2007

C. C. RESO. # **1023**

SCALE IN FEET

300 0 300

NOTE:

Indicates Zoning District Boundary.

The area enclosed by the dotted lines is proposed to be rezoned by establishing a C2-3 District within an existing R5 District.

Indicates a C2-3 District.

THIS DIAGRAM IS FOR ILLUSTRATIVE PURPOSES ONLY.

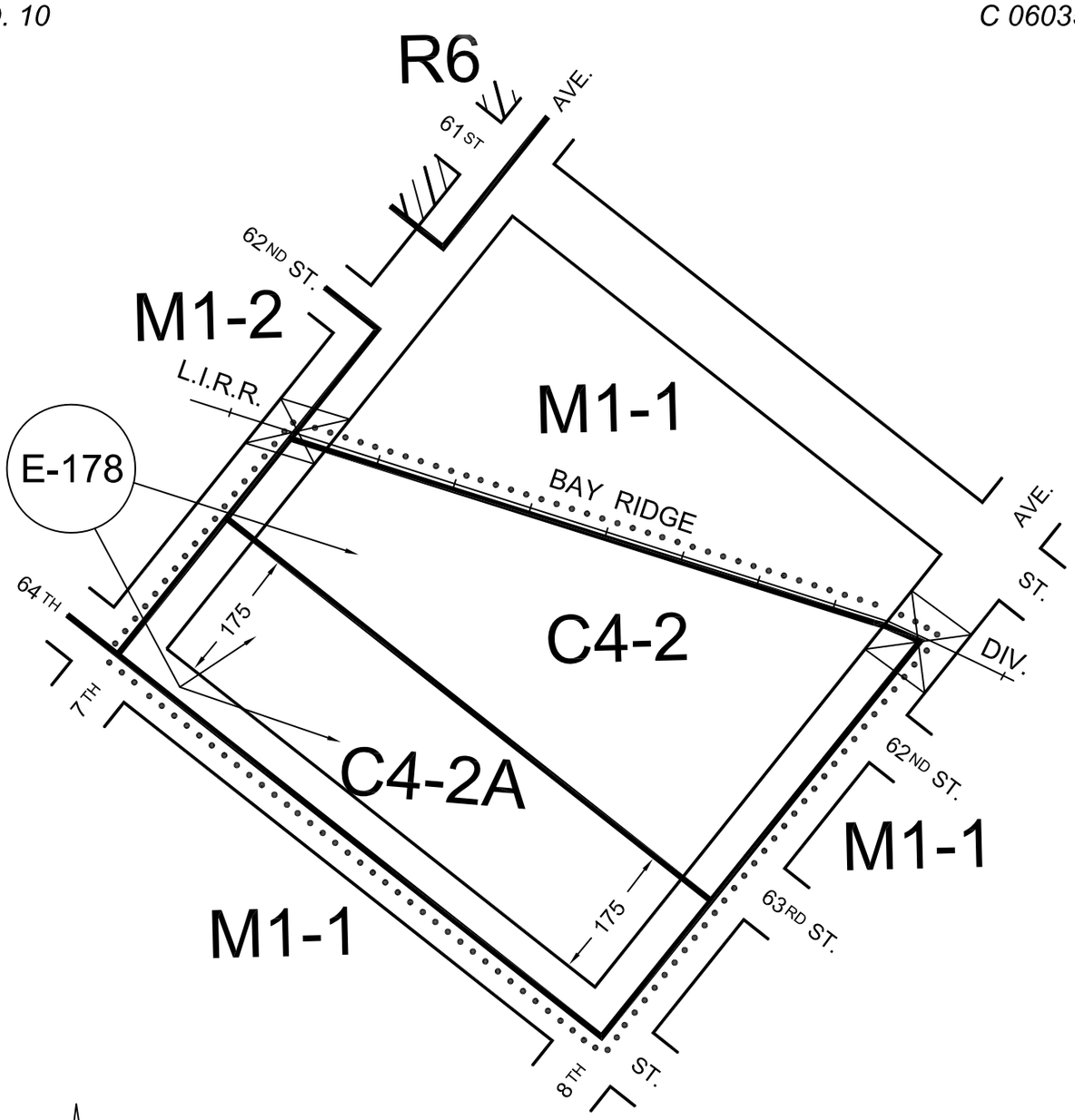

CITY PLANNING COMMISSION

CITY OF NEW YORK

ZONING CHANGE

ON SECTIONAL MAP

30C

BOROUGH OF

QUEENS

EFFECTIVE DATE
October 17, 2007
C. C. RESO. # **1104**

SCALE IN FEET

200 0 200

NOTE:

Indicates Zoning District Boundary.

The area enclosed by the dotted line is proposed to be rezoned by changing from M1-1 and M1-2 Disrticts to C4-2 and C4-2A Districts.

Indicates a C1-3 District.

E Indicates a City Environmental Quality Review Declaration, refer to C.E.Q.R. sheet.

THIS DIAGRAM IS FOR ILLUSTRATIVE PURPOSES ONLY.

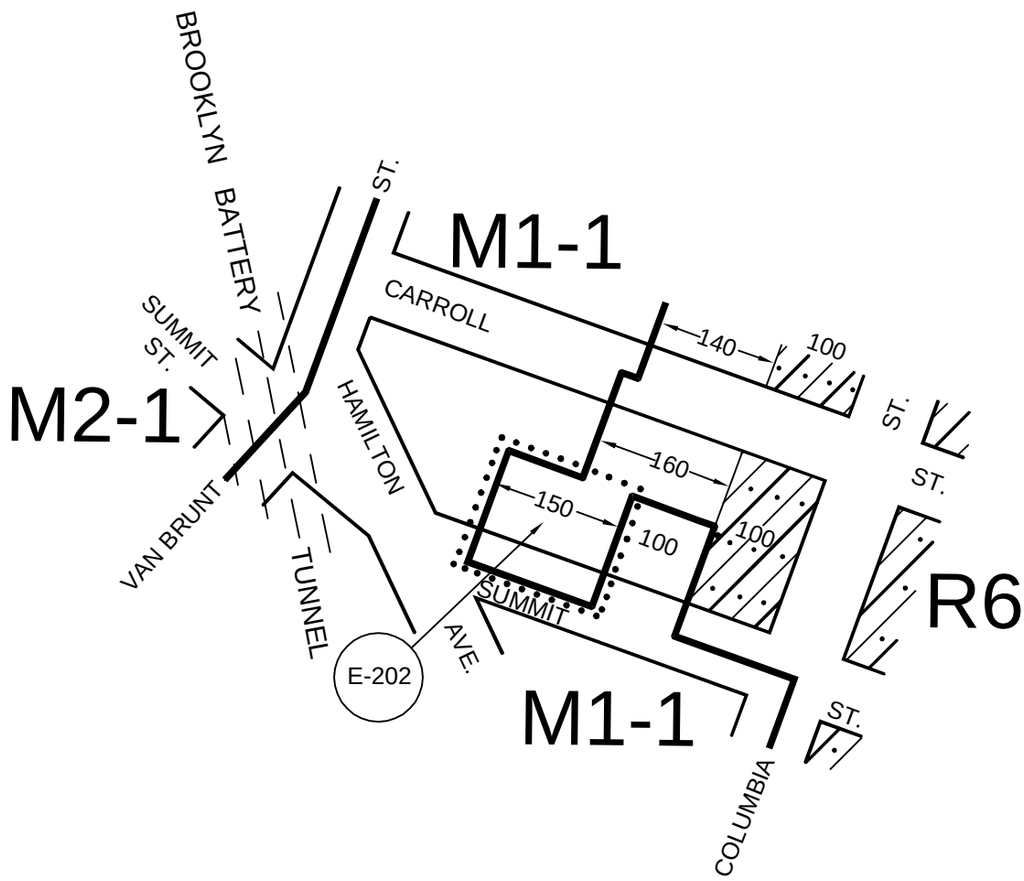

CITY PLANNING COMMISSION

CITY OF NEW YORK

DIAGRAM SHOWING

ZONING CHANGE

ON SECTIONAL MAP

16a

BOROUGH OF

BROOKLYN

EFFECTIVE DATE

October 29, 2007

C. C. RESO. # **1144**

SCALE IN FEET

200 0 200

NOTE:

Indicates Zoning District Boundary.

The area enclosed by the dotted line is rezoned by changing from an M1-1 District to an R6 District.

Indicates a C1-3 District.

Indicates a C2-3 District.

E Indicates a City Environmental Quality Review Declaration, refer to C.E.Q.R. sheet.

THIS DIAGRAM IS FOR ILLUSTRATIVE PURPOSES ONLY.

C.D. 03

C 070447 ZMK

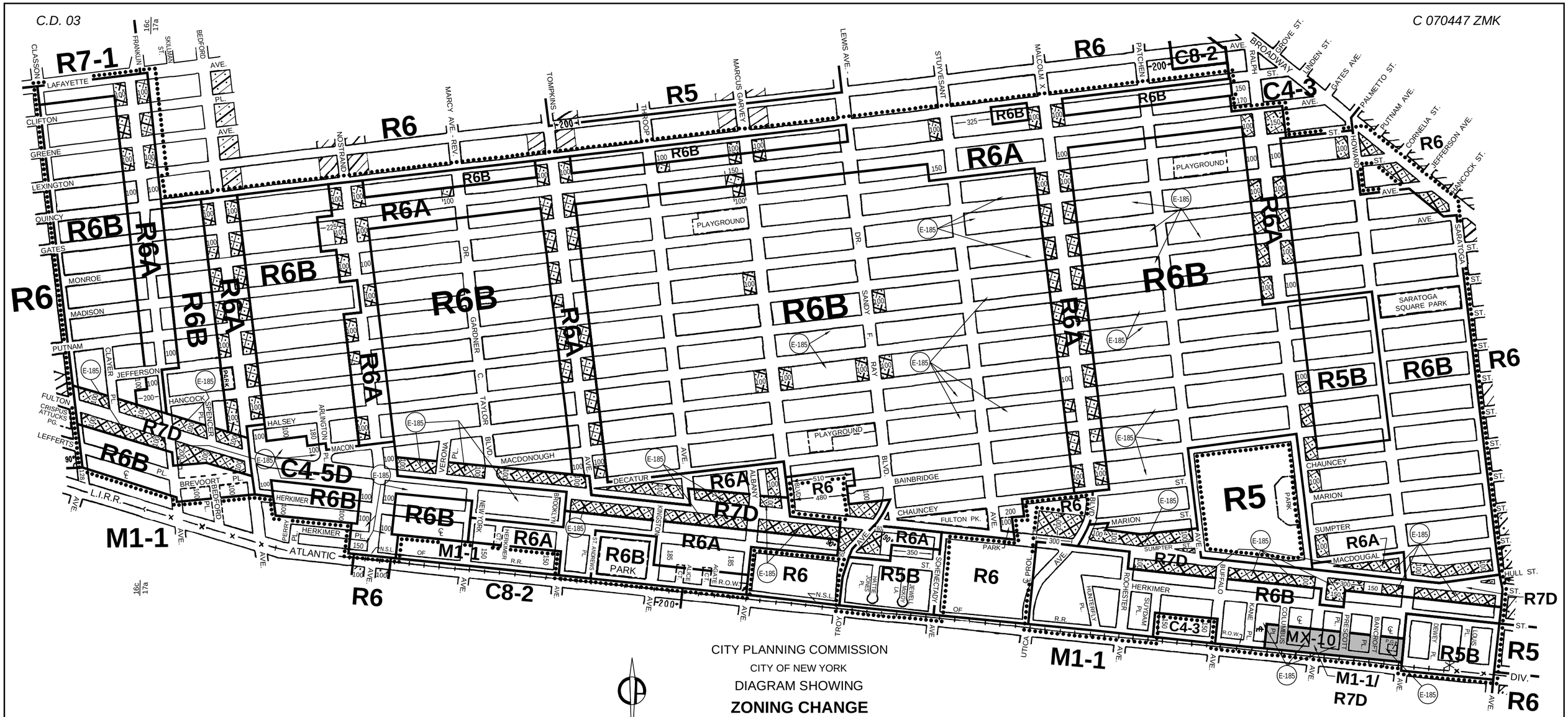

NOTE:

Indicates Zoning District Boundary.

The area enclosed by the dotted lines are rezoned by eliminating C1-3, C1-4, and C2-3 Districts from within R5 and R6 Districts, changing R5, R6, C4-3, and M1-1 Districts to R5B, R6A, R6B, R7D, C4-5D, and M1-1/R7D Districts, establishing a C2-4 District within adopted R6, R6A, R6B, and R7D Districts, and establishing a Special Mixed Use District (MX-10).

Indicates a C1-2 District.

Indicates a C1-3 District.

Indicates a C2-3 District.

Indicates a C2-4 District.

MX-10 Indicates a Special Mixed Use District.

(E) Indicates a City Environmental Quality Review Declaration, refer to C.E.Q.R. sheet.

THIS DIAGRAM IS FOR ILLUSTRATIVE PURPOSES ONLY.

C.D. 03

C 070447 ZMK

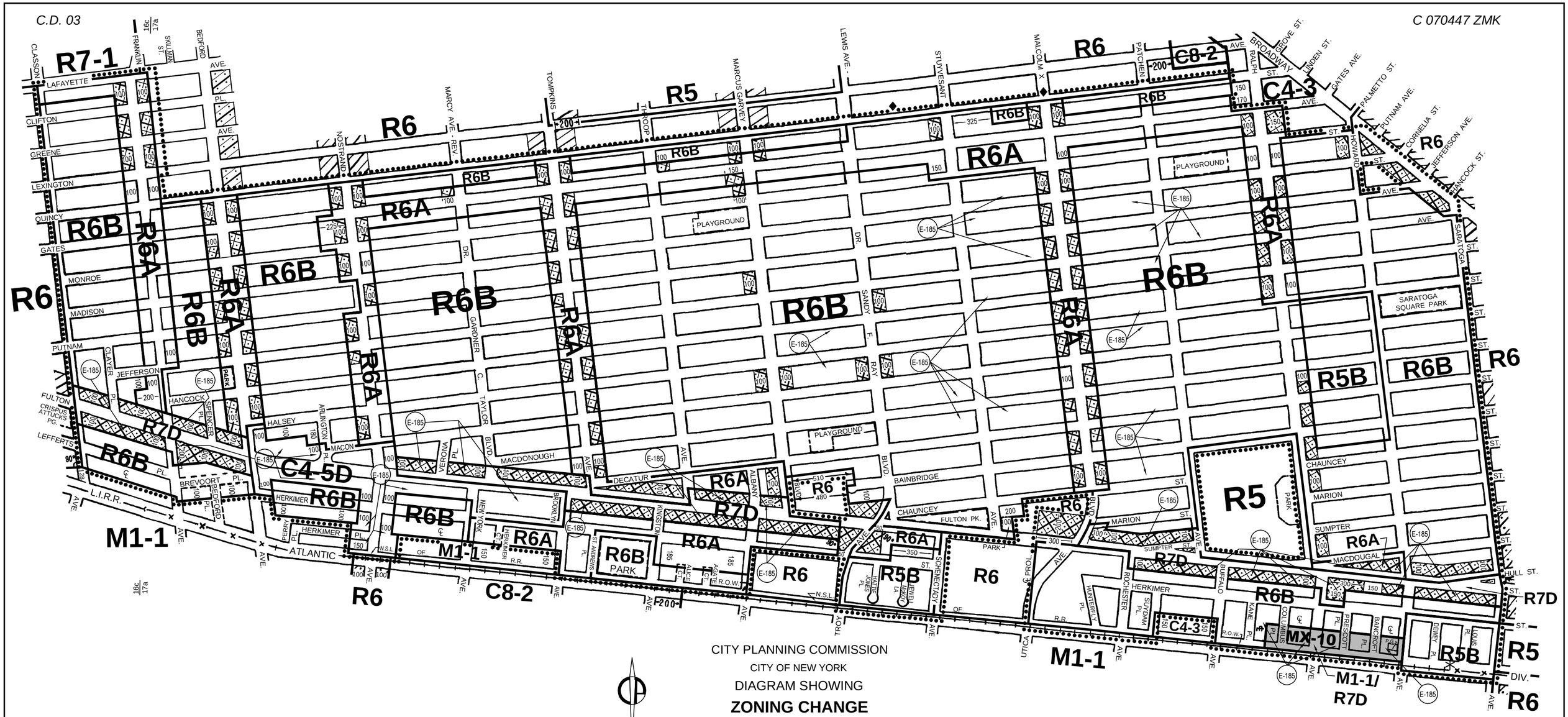

CITY PLANNING COMMISSION

CITY OF NEW YORK

DIAGRAM SHOWING

ZONING CHANGE

ON SECTIONAL MAP

16c & 17a

BOROUGH OF

BROOKLYN

◆ AS CORRECTED 5/01/12

EFFECTIVE DATE

October 29, 2007

C. C. RESO. # **1135**

SCALE IN FEET

600 0 600

NOTE:

Indicates Zoning District Boundary.

The area enclosed by the dotted lines are rezoned by eliminating C1-3, C1-4, and C2-3 Districts from within R5 and R6 Districts, changing R5, R6, C4-3, and M1-1 Districts to R5B, R6A, R6B, R7D, C4-5D, and M1-1/R7D Districts, establishing a C2-4 District within adopted R6, R6A, R6B, and R7D Districts, and establishing a Special Mixed Use District (MX-10).

Indicates a C1-2 District.

Indicates a C1-3 District.

Indicates a C2-3 District.

Indicates a C2-4 District.

MX-10 Indicates a Special Mixed Use District.

(E) Indicates a City Environmental Quality Review Declaration, refer to C.E.Q.R. sheet.

THIS DIAGRAM IS FOR ILLUSTRATIVE PURPOSES ONLY.

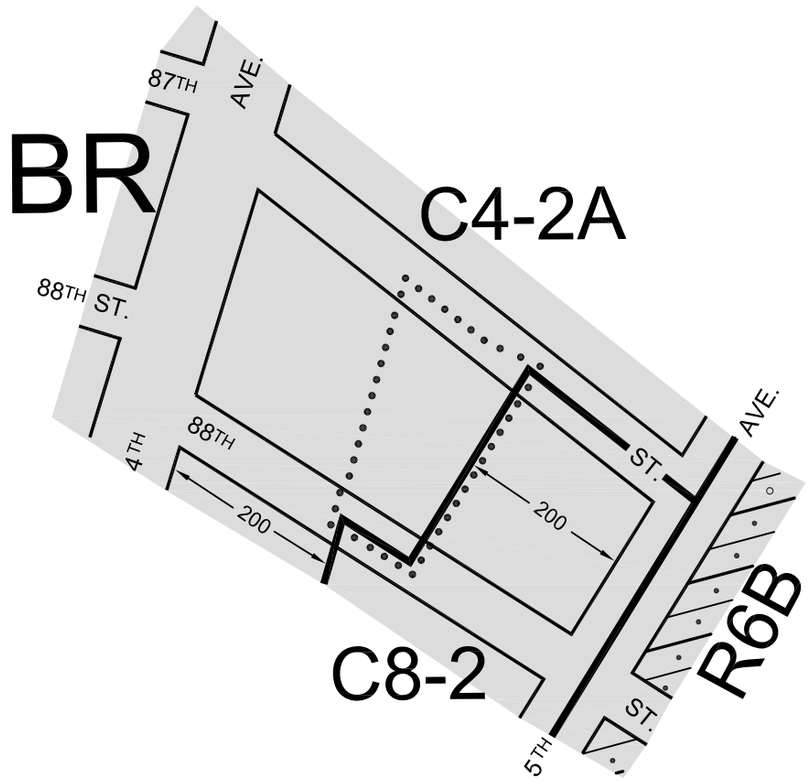

CITY PLANNING COMMISSION

CITY OF NEW YORK

ZONING CHANGE

ON SECTIONAL MAP

22b

BOROUGH OF

BROOKLYN

EFFECTIVE DATE

November 15, 2007

C. C. RESO. # **1162**

SCALE IN FEET

200 0 200

NOTE:

Indicates Zoning District Boundary.

The area enclosed by the dotted line is proposed to be rezoned by changing from a C8-2 District to a C4-2A District.

Indicates a C2-3 District.

BR Indicates a Special Bay Ridge District.

THIS DIAGRAM IS FOR ILLUSTRATIVE PURPOSES ONLY.

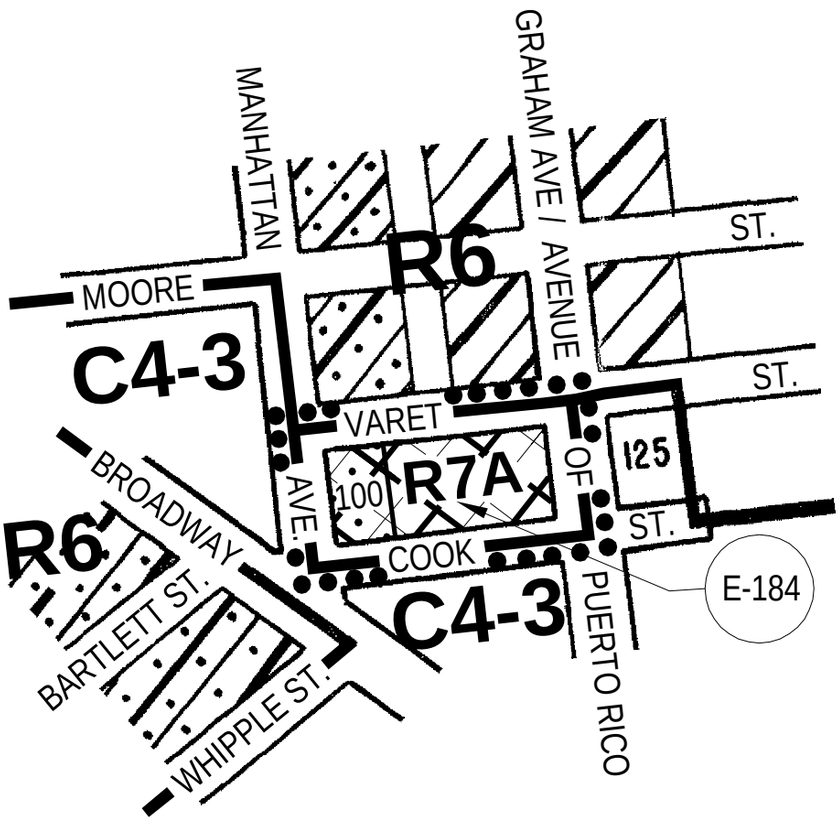

CITY PLANNING COMMISSION

CITY OF NEW YORK

DIAGRAM SHOWING

ZONING CHANGE

ON SECTIONAL MAP

13b

BOROUGH OF

BROOKLYN

EFFECTIVE DATE

September 10, 2007

C. C. RESO. # **1045**

SCALE IN FEET

300 0 300

NOTE:

Indicates Zoning District Boundary.

The areas enclosed by the dotted lines are rezoned by eliminating C1-3 and C2-3 Districts from within an existing R6 District, by changing an R6 District to an R7A District, and by establishing C1-4 and C2-4 Districts within the adopted R7A District.

Indicates a C1-3 District.

Indicates a C1-4 District.

Indicates a C2-3 District.

Indicates a C2-4 District.

E Indicates a City Environmental Quality Review Declaration, refer to C.E.Q.R. sheet.

THIS DIAGRAM IS FOR ILLUSTRATIVE PURPOSES ONLY.

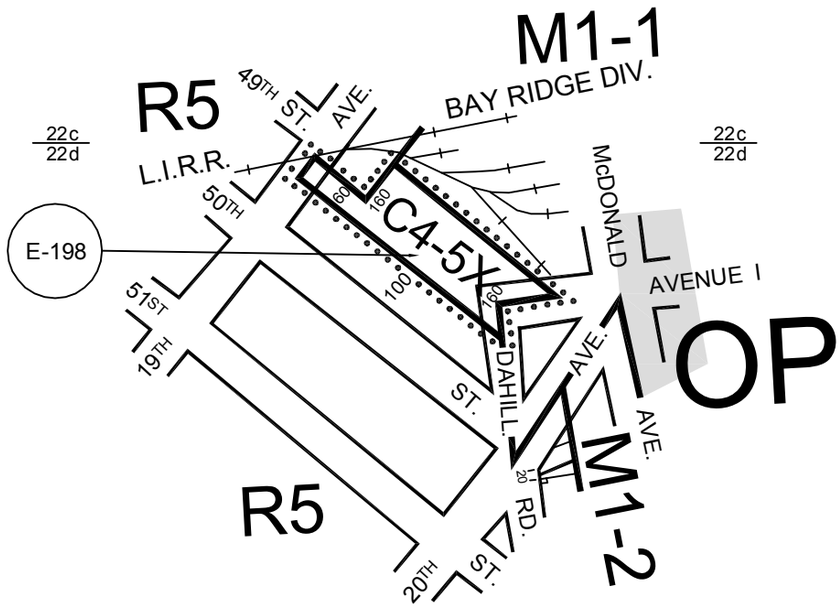

CITY PLANNING COMMISSION

CITY OF NEW YORK

DIAGRAM SHOWING

ZONING CHANGE

ON SECTIONAL MAP

22d

BOROUGH OF

BROOKLYN

EFFECTIVE DATE

February 27, 2008

C. C. RESO. # **1296**

SCALE IN FEET

400 0 400

NOTE:

Indicates Zoning District Boundary.

The area enclosed by the dotted line is rezoned by changing R5 and M1-1 Districts to a C4-5X District.

Indicates a C1-3 District.

Indicates a Special Ocean Parkway District.

E Indicates a City Environmental Quality Review Declaration, refer to C.E.Q.R. sheet.

THIS DIAGRAM IS FOR ILLUSTRATIVE PURPOSES ONLY.

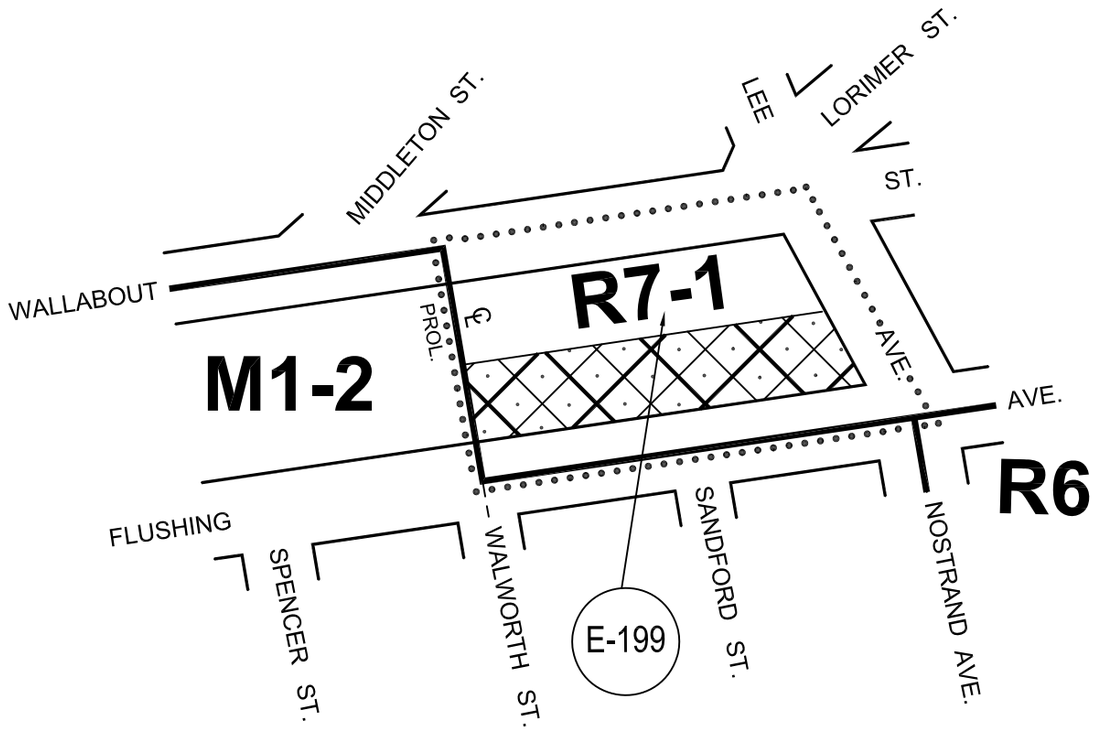

CITY PLANNING COMMISSION

CITY OF NEW YORK

DIAGRAM SHOWING

ZONING CHANGE

ON SECTIONAL MAP

13b

BOROUGH OF

BROOKLYN

EFFECTIVE DATE

March 12, 2008

C. C. RESO. # **1322**

SCALE IN FEET

200 0 200

NOTE:

Indicates Zoning District Boundary.

The area enclosed by the dotted line is rezoned by changing from an M1-2 Disrtict to an R7-1 District, and by establishing a C2-4 District within proposed R7-1 Disrtict.

Indicates a C2-4 District.

E Indicates a City Environmental Quality Review Declaration, refer to C.E.Q.R. sheet.

THIS DIAGRAM IS FOR ILLUSTRATIVE PURPOSES ONLY.

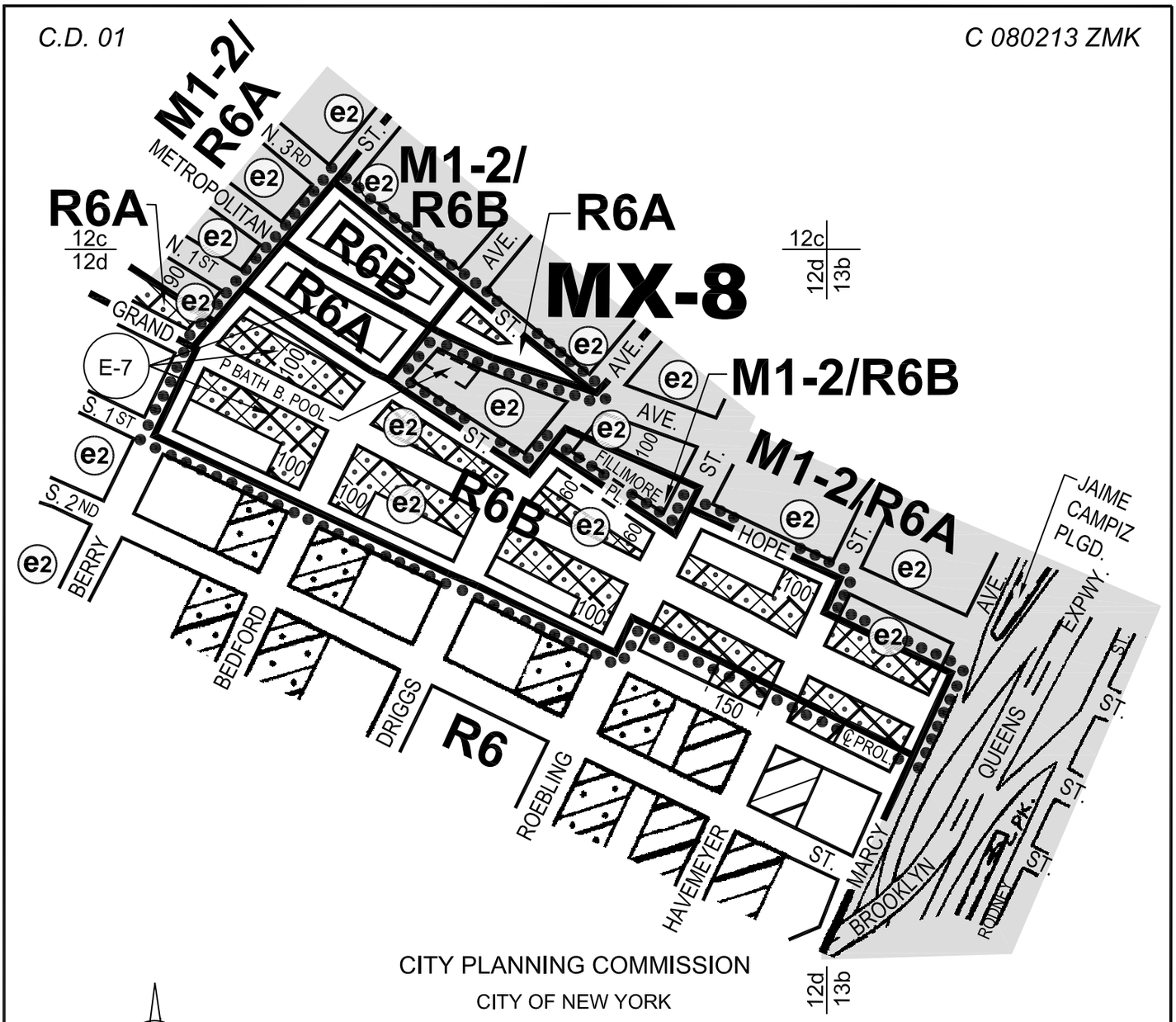

CITY PLANNING COMMISSION

CITY OF NEW YORK

DIAGRAM SHOWING

ZONING CHANGE

ON SECTIONAL MAP

12c, 12d & 13b

BOROUGH OF

BROOKLYN

EFFECTIVE DATE

March 26, 2008

C. C. RESO. # **1345**

SCALE IN FEET

400 0 400

NOTE:

Indicates Zoning District Boundary.

The area enclosed by the dotted line is rezoned by eliminating C1-3, C1-4 and C2-3 Districts from within an existing R6 District, by changing an R6 District to R6A and R6B Districts, and by establishing C2-4 Districts within the adopted R6B District.

Indicates a C1-3 District.

Indicates a C1-4 District.

Indicates a C2-3 District.

Indicates a C2-4 District.

MX-8 Indicates a Special Mixed Use District.

E Indicates a City Environmental Quality Review Declaration, refer to C.E.Q.R. sheet.

e2 Indicates City Environmental Quality Review Declaration E-138, refer to C.E.Q.R. sheet.

THIS DIAGRAM IS FOR ILLUSTRATIVE PURPOSES ONLY.

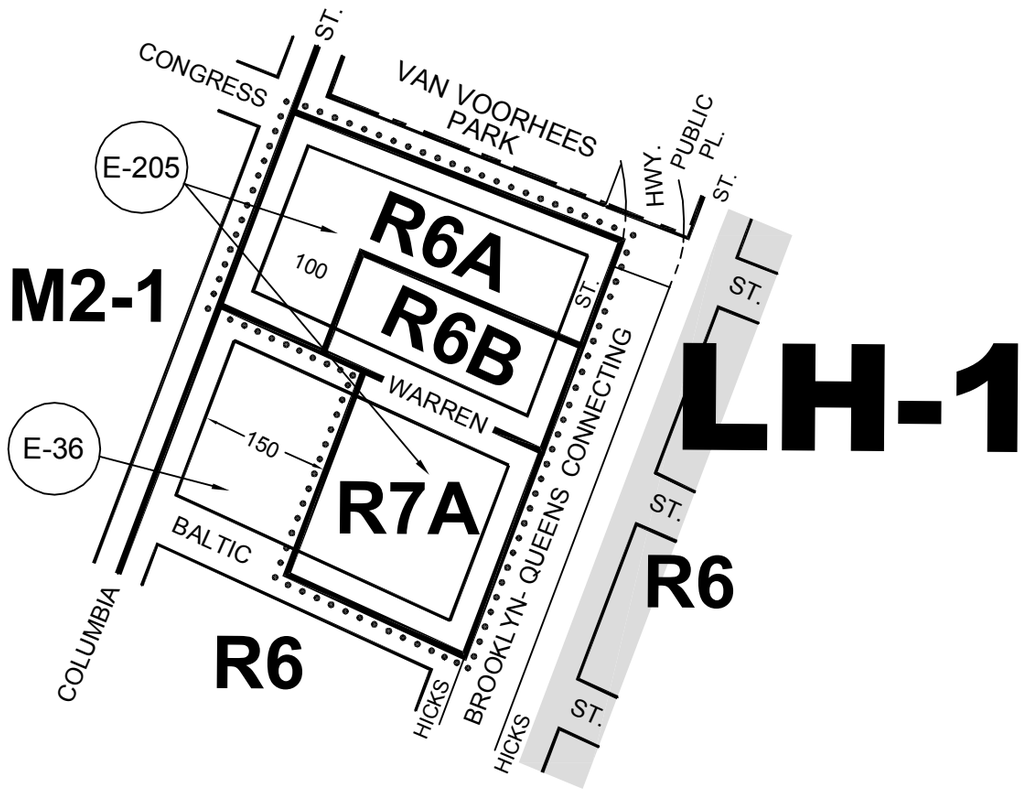

CITY PLANNING COMMISSION

CITY OF NEW YORK

DIAGRAM SHOWING PROPOSED

ZONING CHANGE

ON SECTIONAL MAP

16c

BOROUGH OF

BROOKLYN

EFFECTIVE DATE

April 16, 2008

C. C. RESO. # **1371**

SCALE IN FEET

200 0 200

NOTE:

Indicates Zoning District Boundary.

The area enclosed by the dotted line is rezoned by changing from an M1-1 District to R6A, R6B and R7A Districts.

Indicates a Limited Height District.

(E) Indicates a City Environmental Quality Review Declaration, refer to C.E.Q.R. sheet.

THIS DIAGRAM IS FOR ILLUSTRATIVE PURPOSES ONLY.

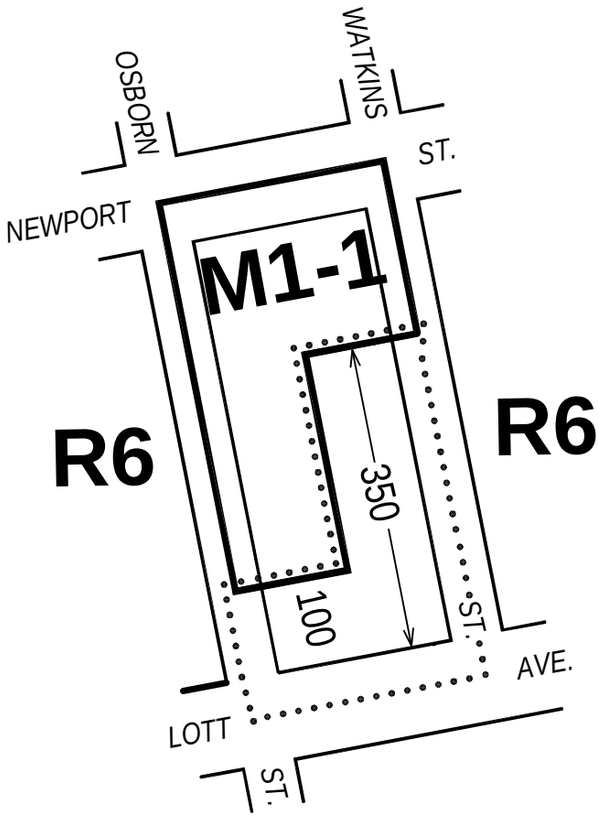

CITY PLANNING COMMISSION

CITY OF NEW YORK

DIAGRAM SHOWING

ZONING CHANGE

ON SECTIONAL MAP

17d

BOROUGH OF

BROOKLYN

EFFECTIVE DATE

April 30, 2008

C. C. RESO. # **1394**

SCALE IN FEET

200 0 200

NOTE:

Indicates Zoning District Boundary.

The area enclosed by the dotted line is rezoned by changing from an M1-1 District to an R6 District.

THIS DIAGRAM IS FOR ILLUSTRATIVE PURPOSES ONLY.

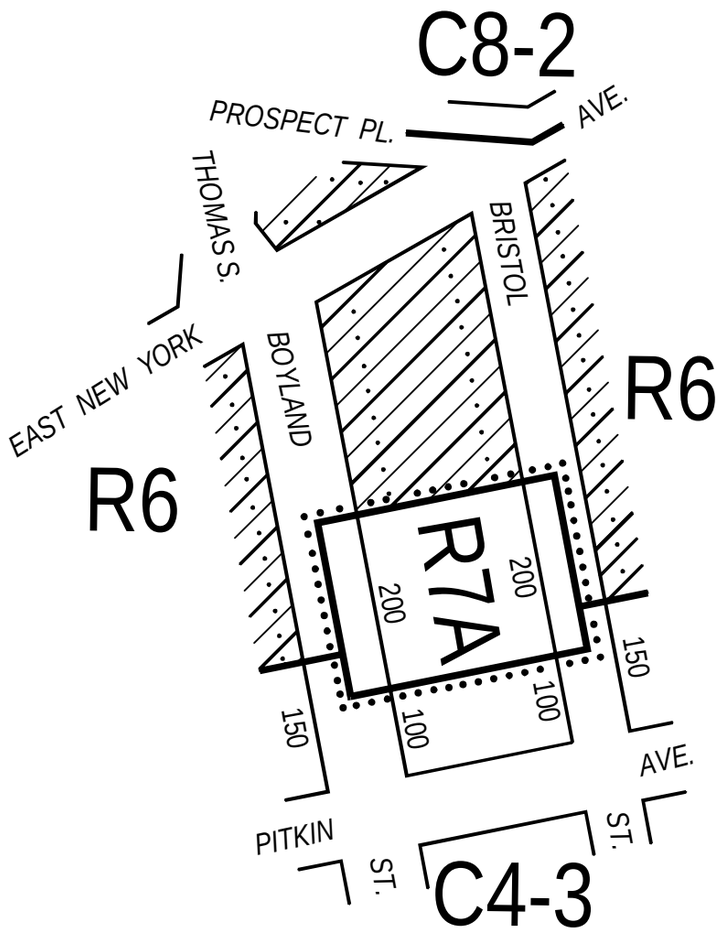

CITY PLANNING COMMISSION

CITY OF NEW YORK

DIAGRAM SHOWING PROPOSED

ZONING CHANGE

ON SECTIONAL MAP

17b

BOROUGH OF

BROOKLYN

EFFECTIVE DATE

April 30, 2008

C. C. RESO. # **1398**

SCALE IN FEET

200 0 200

NOTE:

Indicates Zoning District Boundary.

The area enclosed by the dotted line is rezoned by eliminating a C2-3 District from within existing R6 District, by changing R6 and C4-3 Districts to an R7A District.

Indicates a C2-3 District.

THIS DIAGRAM IS FOR ILLUSTRATIVE PURPOSES ONLY.

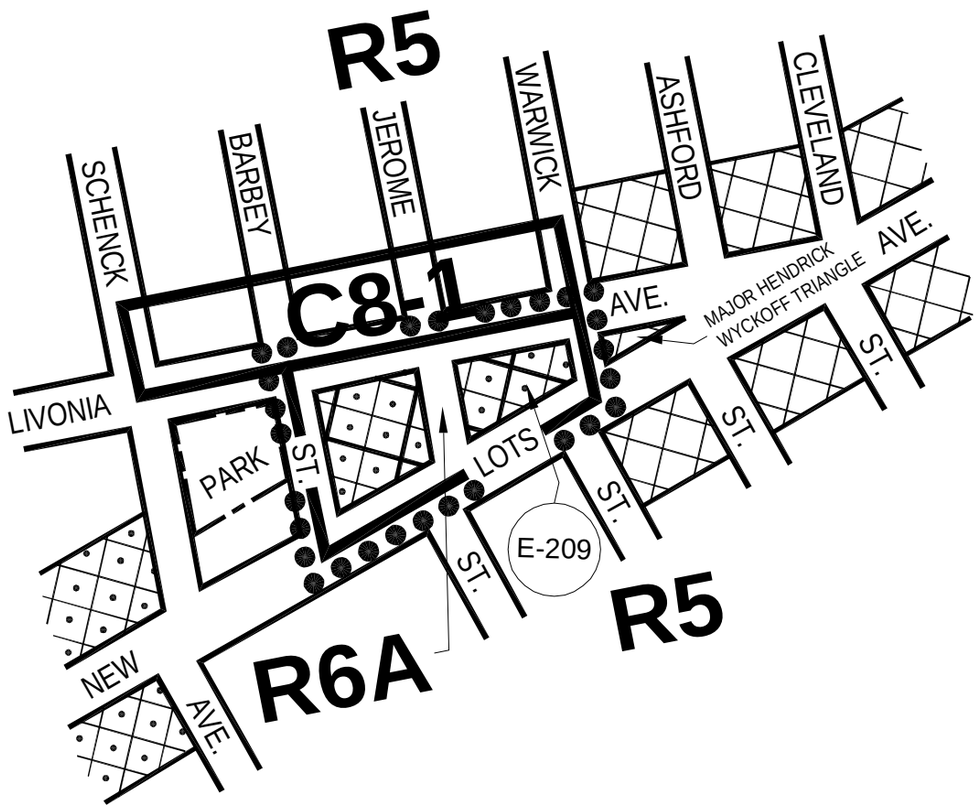

CITY PLANNING COMMISSION

CITY OF NEW YORK

DIAGRAM SHOWING

ZONING CHANGE

ON SECTIONAL MAP

17d

BOROUGH OF

BROOKLYN

EFFECTIVE DATE

May 14, 2008

C. C. RESO. # **1431**

SCALE IN FEET

300 0 300

NOTE:

Indicates Zoning District Boundary.

The area enclosed by the dotted line is rezoned by changing a C8-1 District to an R6A District and by establishing C2-4 Districts within the adopted R6A District.

Indicates a C1-2 District.

Indicates a C2-2 District.

Indicates a C2-4 District.

E Indicates a City Environmental Quality Review Declaration, refer to C.E.Q.R. sheet.

THIS DIAGRAM IS FOR ILLUSTRATIVE PURPOSES ONLY.

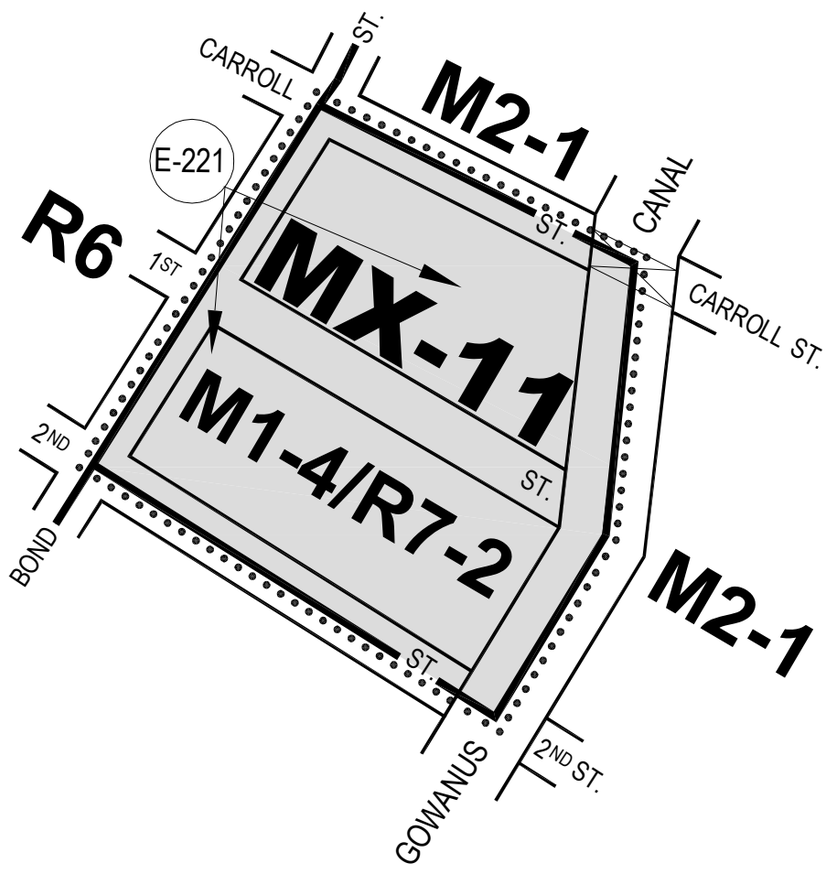

CITY PLANNING COMMISSION

CITY OF NEW YORK

DIAGRAM SHOWING

ZONING CHANGE

ON SECTIONAL MAP

16c

BOROUGH OF

BROOKLYN

EFFECTIVE DATE

March 11, 2009

C. C. RESO. # **1865**

SCALE IN FEET

200 0 200

NOTE:

Indicates Zoning District Boundary.

The area enclosed by the dotted line is rezoned by changing from an M2-1 District to an M1-4/R7-2 District and by establishing a Special Mixed Use District (MX-11).

MX-11 Indicates a Special Mixed Use District (MX-11).

E Indicates a City Environmental Quality Review Declaration, refer to C.E.Q.R. sheet.

THIS DIAGRAM IS FOR ILLUSTRATIVE PURPOSES ONLY.

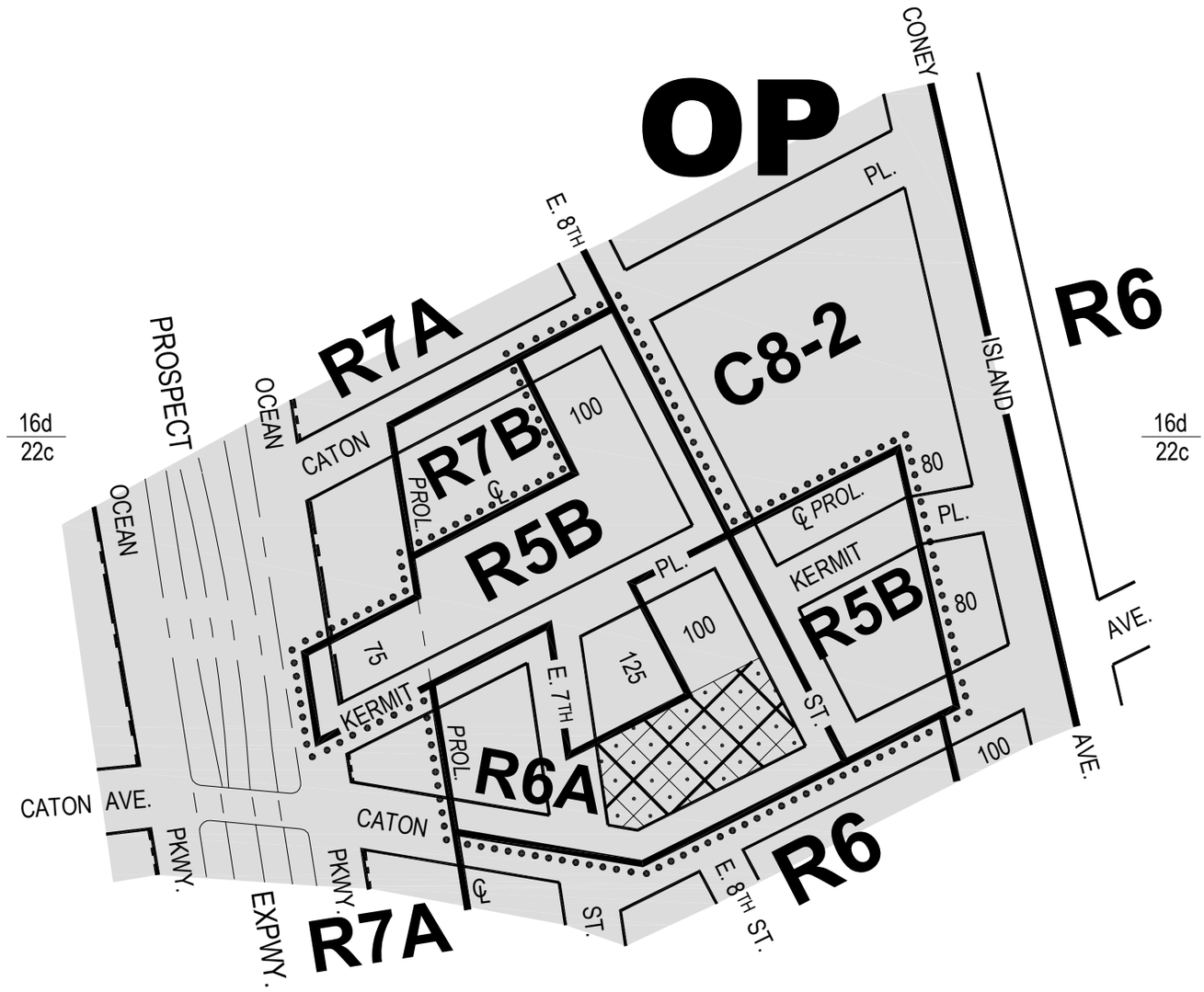

CITY PLANNING COMMISSION

CITY OF NEW YORK

DIAGRAM SHOWING

ZONING CHANGE

ON SECTIONAL MAPS

16d & 22c

BOROUGH OF

BROOKLYN

EFFECTIVE DATE

March 11, 2009

C. C. RESO. # **1863**

SCALE IN FEET

200 0 200

NOTE:

Indicates Zoning District Boundary.

The area enclosed by the dotted line is rezoned by changing R5, R6 and R7A Districts to R5B and R6A Districts, and by establishing a C2-4 District within an adopted R6A District.

Indicates a C2-4 District.

OP Indicates a Special Ocean Parkway District.

THIS DIAGRAM IS FOR ILLUSTRATIVE PURPOSES ONLY.

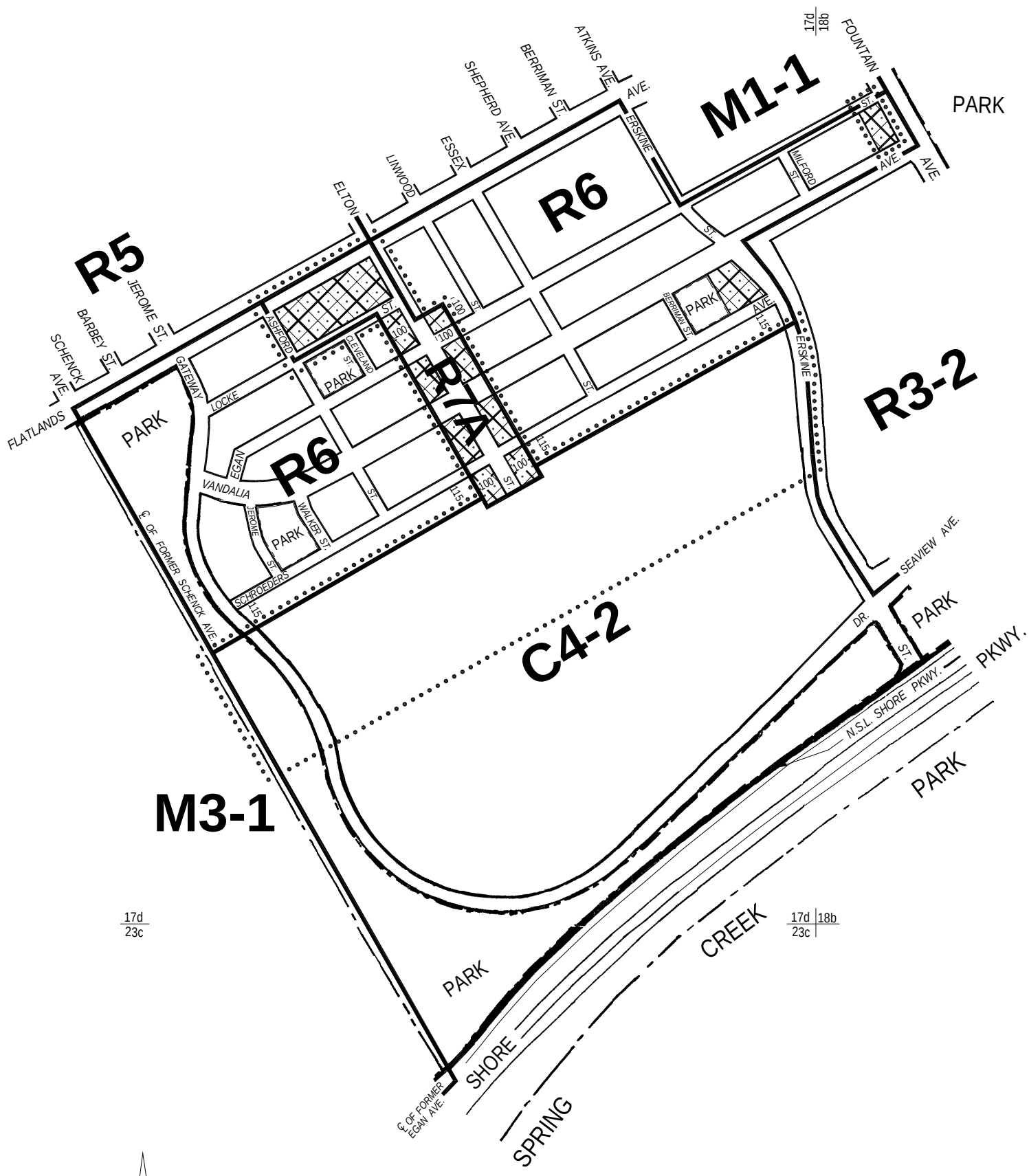

CITY PLANNING COMMISSION

CITY OF NEW YORK

DIAGRAM SHOWING PROPOSED

ZONING CHANGE

ON SECTIONAL MAPS

17d & 18b

BOROUGH OF

BROOKLYN

SCALE IN FEET

600 0 600

EFFECTIVE DATE

April 2, 2009

C. C. RESO. # **1905**

NOTE:

Indicates Zoning District Boundary.

The area enclosed by the dotted line is rezoned by eliminating a C2-4 District from within an existing R6 District, by changing from R3-2 and R6 Districts to R6, R7A and C4-2 Districts, and by establishing C2-4 Districts within an existing R6 District and an adopted R7A District.

Indicates a C2-4 District.

THIS DIAGRAM IS FOR ILLUSTRATIVE PURPOSES ONLY.

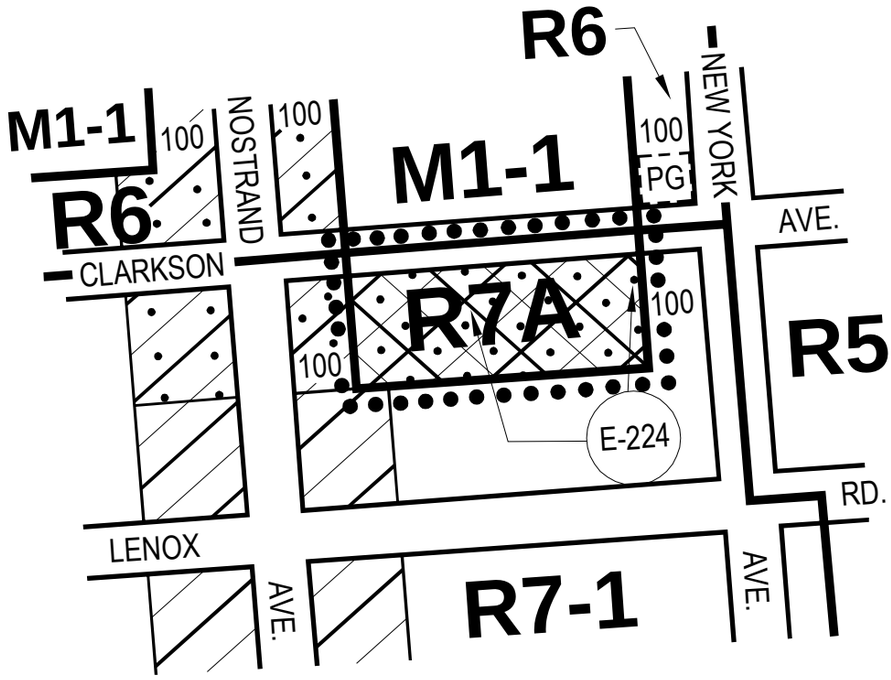

CITY PLANNING COMMISSION

CITY OF NEW YORK

DIAGRAM SHOWING PROPOSED

ZONING CHANGE

ON SECTIONAL MAP

17b

BOROUGH OF

BROOKLYN

EFFECTIVE DATE

April 22, 2009

C. C. RESO. # **354**

SCALE IN FEET

300 0 300

NOTE:

Indicates Zoning District Boundary.

The area enclosed by the dotted line is proposed to be rezoned by changing from an M1-1 District to a R7A District and establishing an C2-4 District within the proposed R7A District.

Indicates a C1-3 District.

Indicates a C2-3 District.

Indicates a C2-4 District.

E Indicates a City Environmental Quality Review Declaration, refer to C.E.Q.R. sheet.

THIS DIAGRAM IS FOR ILLUSTRATIVE PURPOSES ONLY.

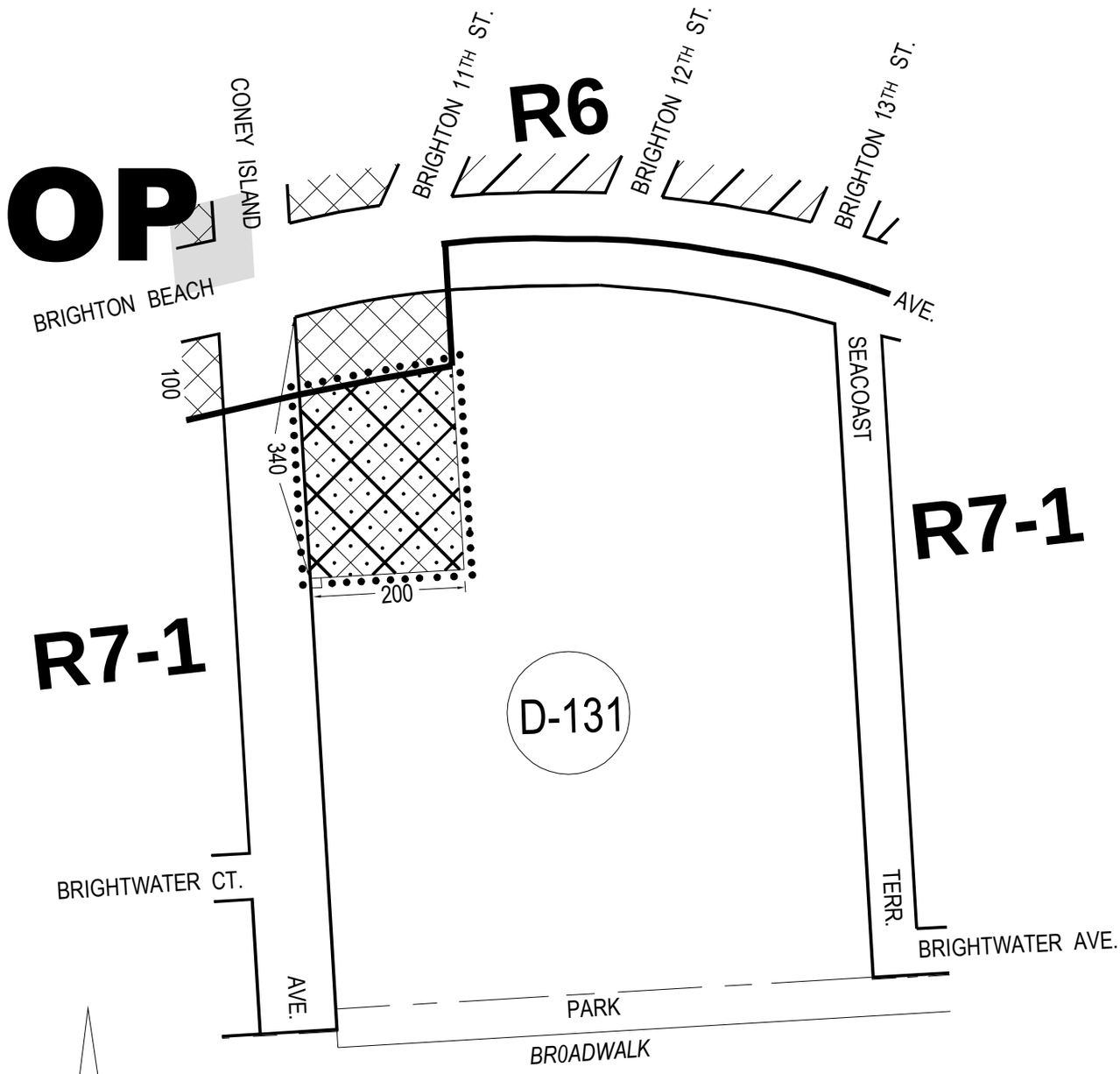

CITY PLANNING COMMISSION

CITY OF NEW YORK

DIAGRAM SHOWING PROPOSED

ZONING CHANGE

ON SECTIONAL MAP

28d

BOROUGH OF

BROOKLYN

EFFECTIVE DATE

May 6, 2009

C. C. RESO. # **1972**

SCALE IN FEET

200 0 200

NOTE:

Indicates Zoning District Boundary.

The area enclosed by the dotted line is rezoned by establishing a C2-4 District within an existing R7-1 District.

Indicates a C1-2 District.

Indicates a C1-3 District.

Indicates a C2-4 District.

OP Indicates a Special Ocean Parkway District.

(D) Indicates a Restrictive Declaration Area, refer to R.D. sheet.

THIS DIAGRAM IS FOR ILLUSTRATIVE PURPOSES ONLY.

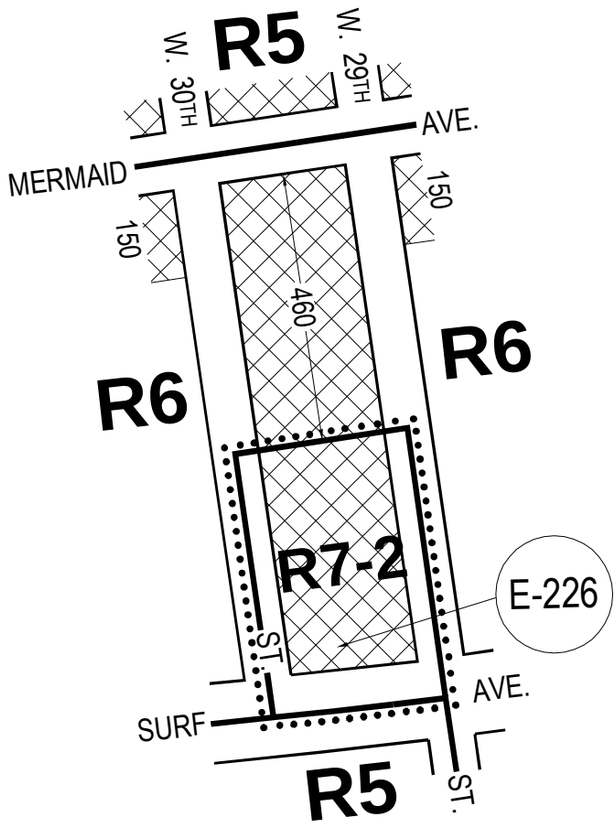

CITY PLANNING COMMISSION

CITY OF NEW YORK

DIAGRAM SHOWING

ZONING CHANGE

ON SECTIONAL MAP

28d

BOROUGH OF

BROOKLYN

EFFECTIVE DATE

May 20, 2009

C. C. RESO. # **1986**

SCALE IN FEET

300 0 300

NOTE:

Indicates Zoning District Boundary.

The area enclosed by the dotted line is rezoned by changing from an R6 District to an R7-2 District.

Indicates a C1-2 District.

(E) Indicates a City Environmental Quality Review Declaration, refer to C.E.Q.R. sheet.

THIS DIAGRAM IS FOR ILLUSTRATIVE PURPOSES ONLY.

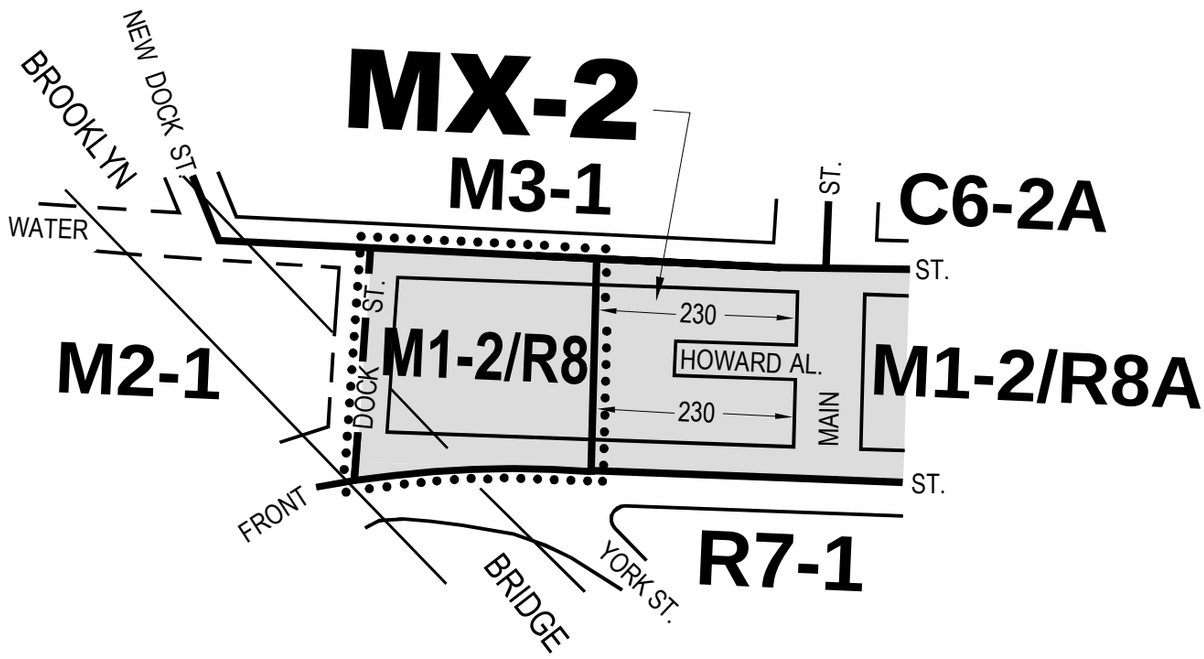

CITY PLANNING COMMISSION

CITY OF NEW YORK

DIAGRAM SHOWING

ZONING CHANGE

ON SECTIONAL MAP

12d

BOROUGH OF

BROOKLYN

EFFECTIVE DATE

June 10, 2009

C. C. RESO. # **2018**

SCALE IN FEET

200 0 200

NOTE:

Indicates Zoning District Boundary.

●●●●●● The area enclosed by the dotted line is rezoned by changing from an M1-2 District to an M1-2/R8 District and by establishing a Special Mixed Use District (MX-2) within an adopted M1-2/R8 District.

MX-2 Indicates a Special Mixed Use District (MX-2).

THIS DIAGRAM IS FOR ILLUSTRATIVE PURPOSES ONLY.

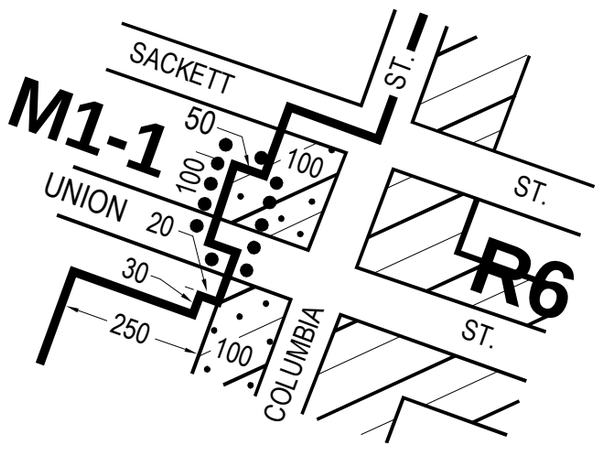

CITY PLANNING COMMISSION

CITY OF NEW YORK

DIAGRAM SHOWING

ZONING CHANGE

ON SECTIONAL MAP

16a

BOROUGH OF

BROOKLYN

EFFECTIVE DATE

June 10, 2009

C. C. RESO. # **2025**

SCALE IN FEET

300 0 300

NOTE:

Indicates Zoning District Boundary.

The area enclosed by the dotted line is rezoned by establishing a C2-3 overlay within an existing R6 zone.

Indicates a C1-3 District.

Indicates a C2-3 District.

THIS DIAGRAM IS FOR ILLUSTRATIVE PURPOSES ONLY.

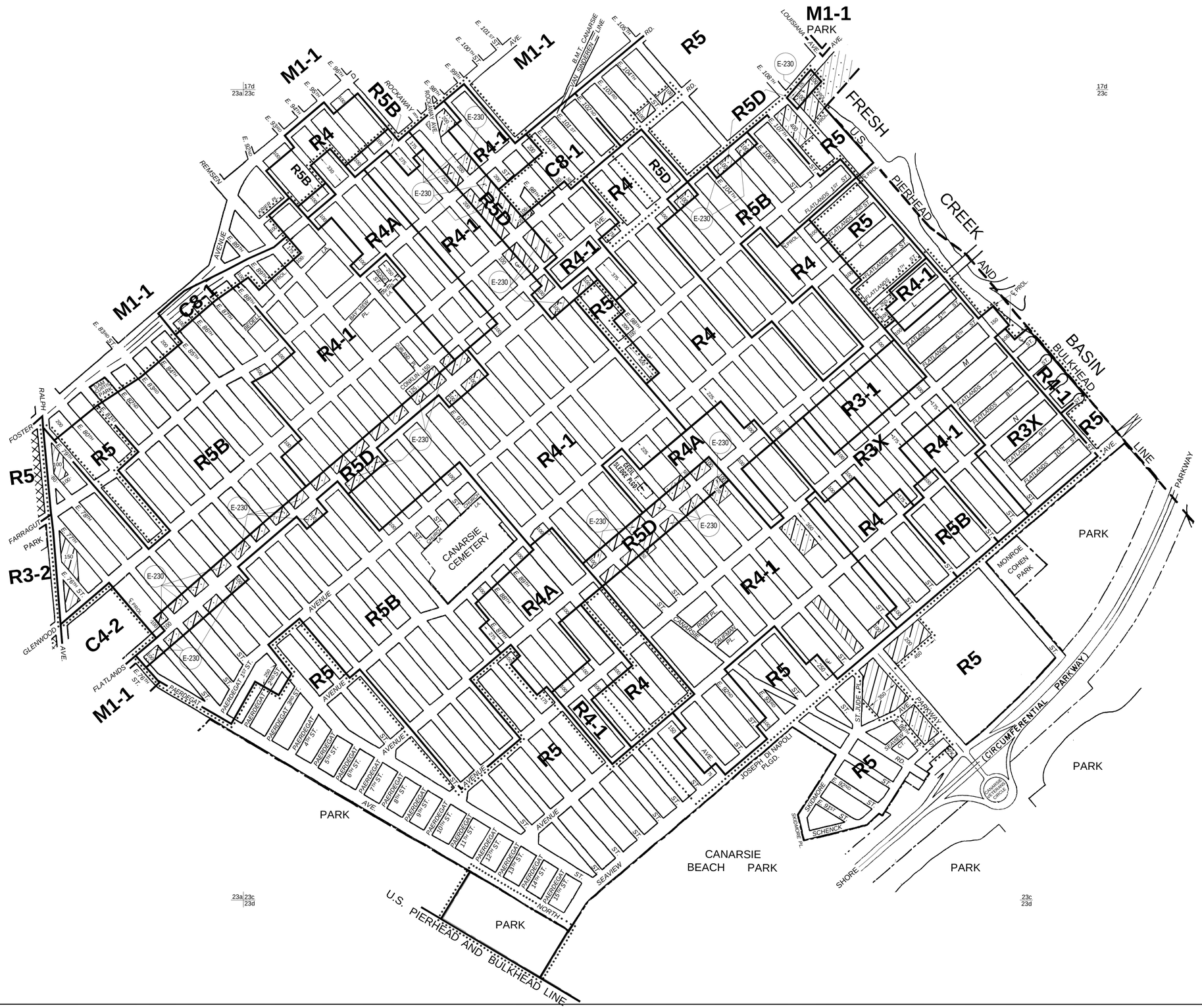

CITY PLANNING COMMISSION
CITY OF NEW YORK
DIAGRAM SHOWING
ZONING CHANGE
ON SECTIONAL MAPS
17d, 23a, 23c & 23d
BOROUGH OF
BROOKLYN

EFFECTIVE DATE
June 30, 2009
C. C. RESO. # **2075**

SCALE IN FEET
600 0 600

NOTE:

Indicates Zoning District Boundary.

The area enclosed by the dotted line is rezoned by eliminating C1-2, C2-1 and C2-2 Districts from R4 and R5 Districts, by changing from R4, R5, C3 and C8-1 Districts to R3-1, R3X, R4, R4-1, R4A, R5, R5B and R5D Districts, by establishing within an existing R5 District, C1-3 and C2-3 Districts, and by establishing within adopted R4-1, R5, R5B and R5D Districts, C1-3 and C2-3 Districts.

Indicates a C1-3 District.

Indicates a C2-1 District.

Indicates a C2-3 District.

E Indicates a City Environmental Quality Review Declaration, refer to C.E.Q.R. sheet.

THIS DIAGRAM IS FOR ILLUSTRATIVE PURPOSES ONLY.

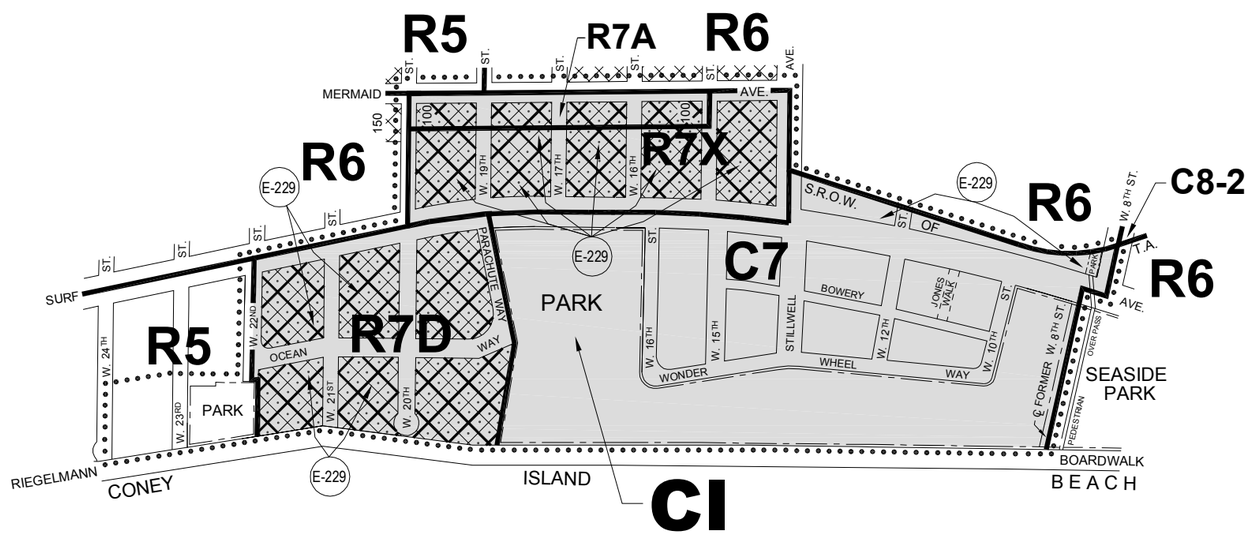

CITY PLANNING COMMISSION

CITY OF NEW YORK

DIAGRAM SHOWING

ZONING CHANGE

ON SECTIONAL MAP

28d

BOROUGH OF

BROOKLYN

EFFECTIVE DATE

July 29, 2009

C. C. RESO. # **2132**

SCALE IN FEET

600 0 600

NOTE:

Indicates Zoning District Boundary.

The area enclosed by the dotted line is rezoned by eliminating a C1-2 District from within an existing R6 District, by changing R6 and C7 Districts to R5, R7A, R7D, R7X and C7 Districts, by establishing R7D Districts within proposed to be demapped parks, by establishing C2-4 Districts within adopted R7A, R7D and R7X Districts, and by establishing a Special Coney Island District (CI).

Indicates a C1-2 District.

Indicates a C2-4 District.

CI Indicates a Special Coney Island District.

E Indicates a City Environmental Quality Review Declaration, refer to C.E.Q.R. sheet.

THIS DIAGRAM IS FOR ILLUSTRATIVE PURPOSES ONLY.

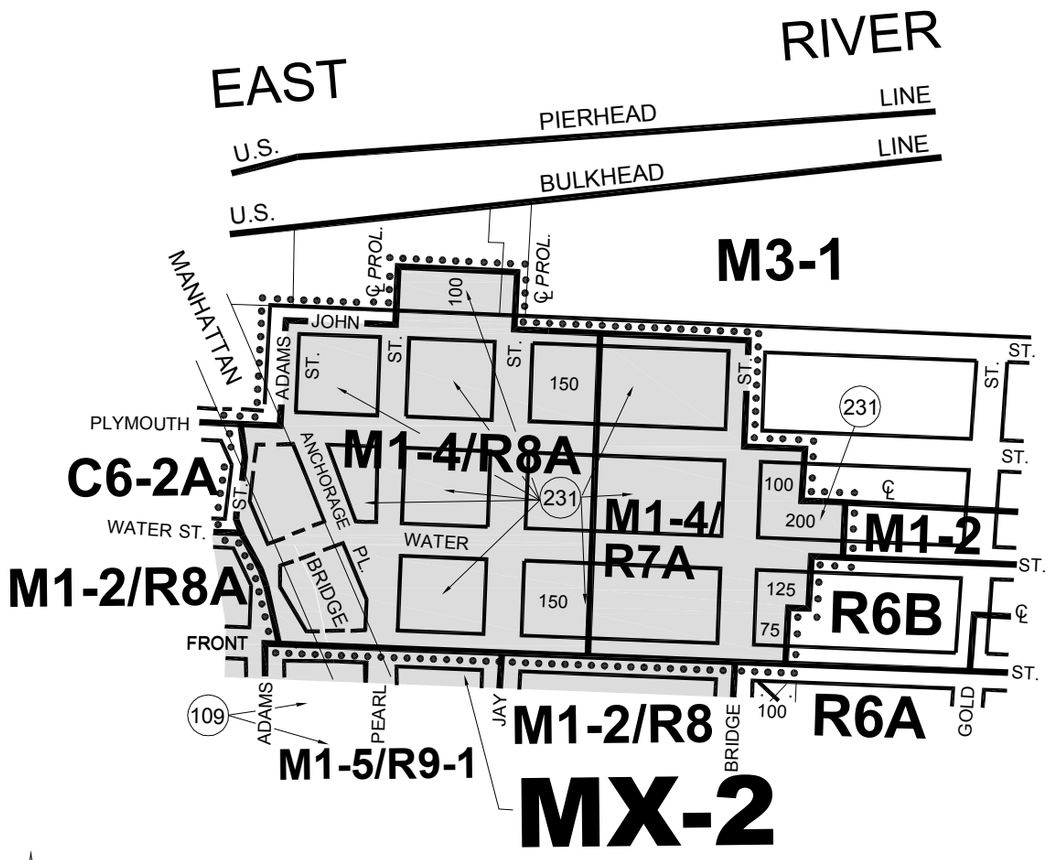

CITY PLANNING COMMISSION

CITY OF NEW YORK

DIAGRAM SHOWING

ZONING CHANGE

ON SECTIONAL MAP

12d

BOROUGH OF

BROOKLYN

EFFECTIVE DATE

July 29, 2009

C. C. RESO. # **2125**

SCALE IN FEET

400 0 400

NOTE:

Indicates Zoning District Boundary.

The area enclosed by the dotted line is rezoned by changing M1-2 and M3-1Disticts to M1-4/R7A and M1-4/R8A Districts and by establishing a Special Mixed Use District (MX-2).

Indicates a C2-4 District.

MX-2 Indicates a Special Mixed Use District (MX-2).

E Indicates a City Environmental Quality Review Declaration, refer to C.E.Q.R. sheet.

THIS DIAGRAM IS FOR ILLUSTRATIVE PURPOSES ONLY.

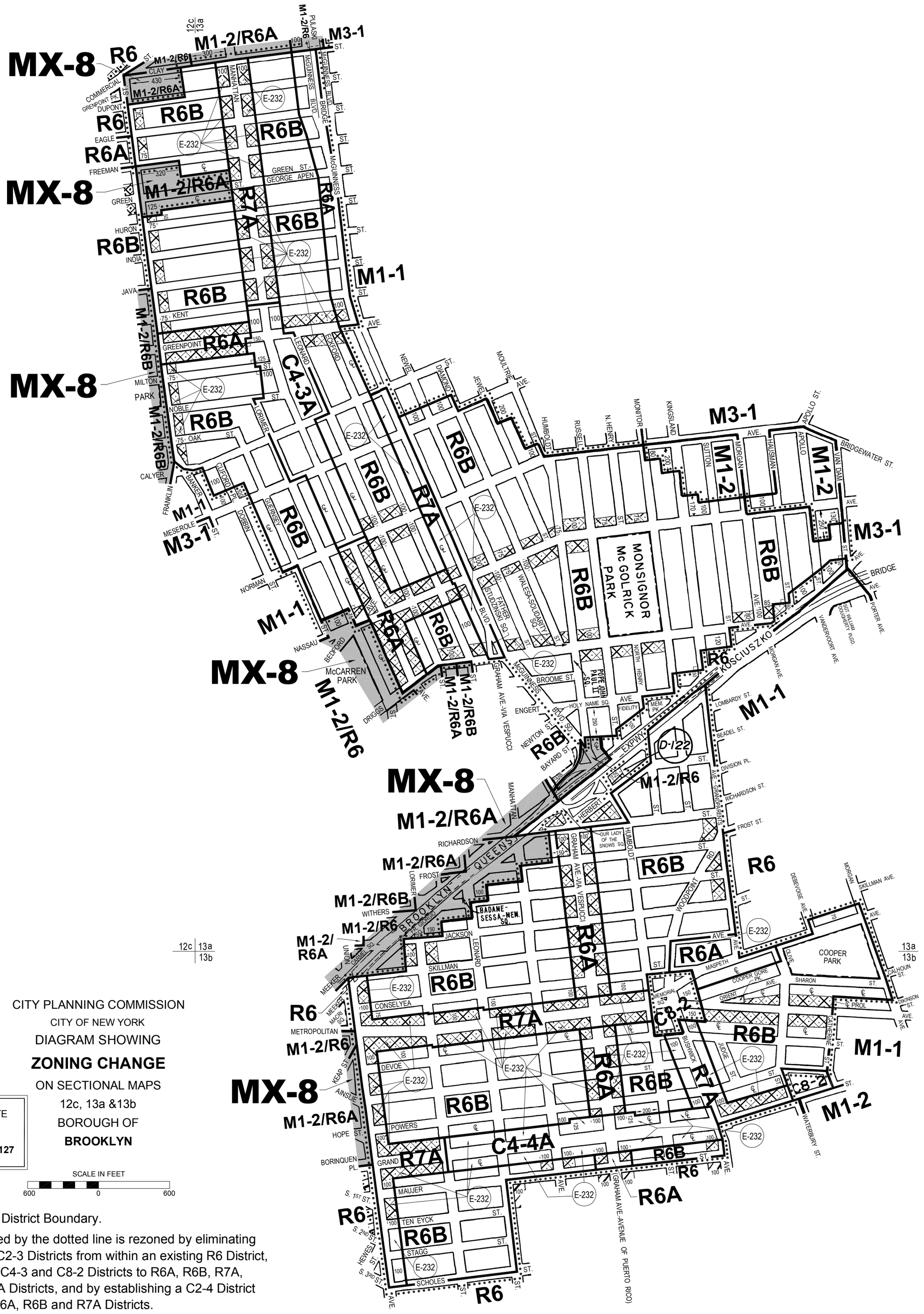

12c 13a
13b

CITY PLANNING COMMISSION
CITY OF NEW YORK
DIAGRAM SHOWING
ZONING CHANGE
ON SECTIONAL MAPS
12c, 13a &13b
BOROUGH OF
BROOKLYN

EFFECTIVE DATE
July 29, 2009
C. C. RESO. # **2127**

SCALE IN FEET
600 0 600

NOTE:

Indicates Zoning District Boundary.

The area enclosed by the dotted line is rezoned by eliminating C1-3, C2-2 and C2-3 Districts from within an existing R6 District, by changing R6, C4-3 and C8-2 Districts to R6A, R6B, R7A, C4-3A and C4-4A Districts, and by establishing a C2-4 District within adopted R6A, R6B and R7A Districts.

Indicates a C1-3 District.

Indicates a C2-3 District.

Indicates a C2-4 District.

MX-8 Indicates a Special Mixed Use District(MX-8).

(E) Indicates a City Environmental Quality Review Declaration, refer to C.E.Q.R. sheet.

THIS DIAGRAM IS FOR ILLUSTRATIVE PURPOSES ONLY.

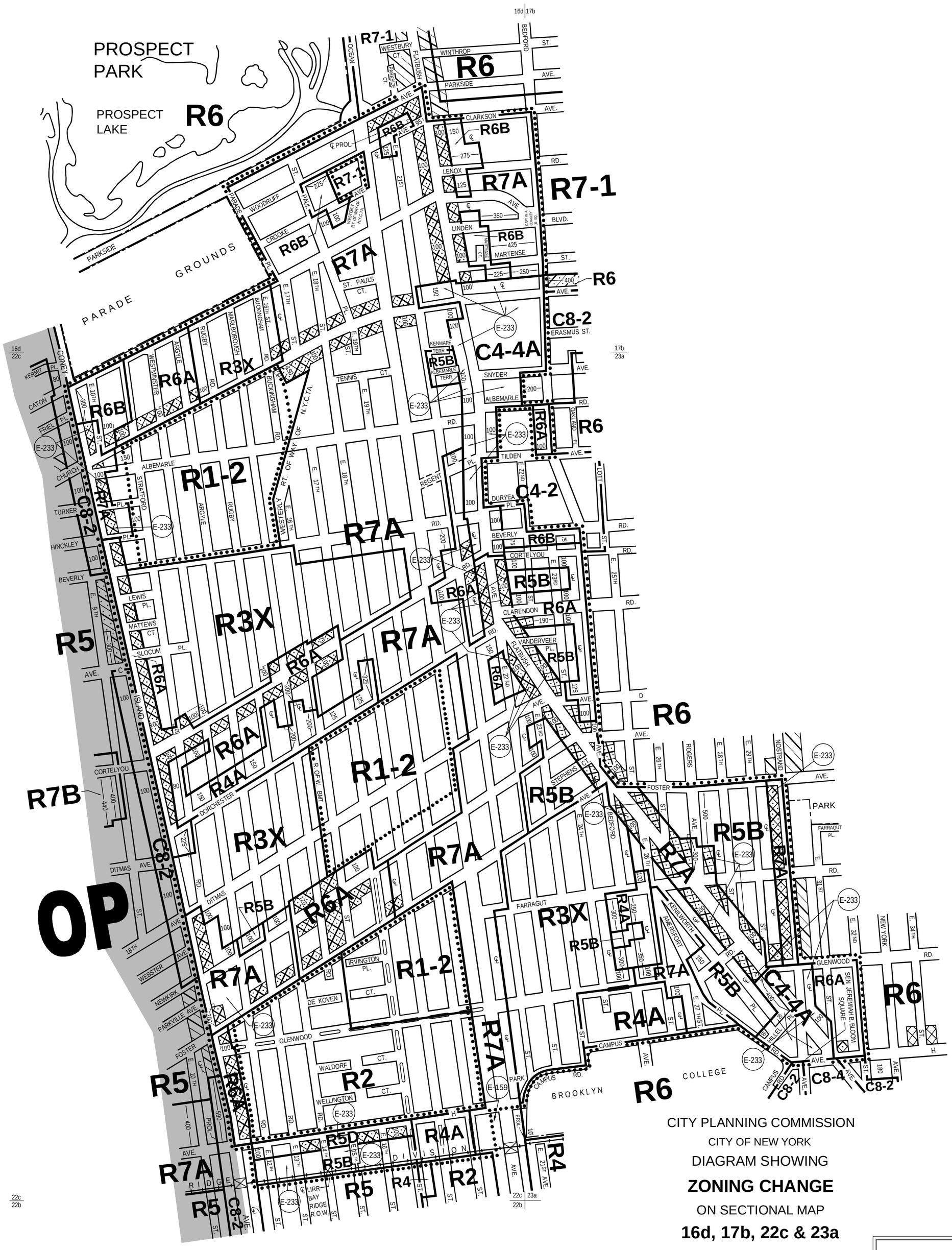

CITY PLANNING COMMISSION
CITY OF NEW YORK
DIAGRAM SHOWING
ZONING CHANGE
ON SECTIONAL MAP
16d, 17b, 22c & 23a
BOROUGH OF
BROOKLYN

EFFECTIVE DATE
July 29, 2009
C. C. RESO. # **2114**

SCALE IN FEET
700 0 700

NOTE:

Indicates Zoning District Boundary.

The area enclosed by the dotted line is rezoned by eliminating C1-3 and C2-3 Districts from within existing R3-1, R6, and R7-1 Districts, by changing R3-1, R3-2, R4, R5, R6, R7-1, C4-2, C4-3 Districts to R1-2, R3X, R4A, R5B, R5D, R6A, R6B, R7A, C4-4A Districts, and by establishing C2-4 Districts in adopted R3X, R5B, R5D, R6A, R6B and R7A Districts.

Indicates a C1-2 District.

Indicates a C1-3 District.

Indicates a C2-4 District.

OP Indicates a Special Ocean Parkway District.

E Indicates a City Environmental Quality Review Declaration, refer to C.E.Q.R. sheet.

THIS DIAGRAM IS FOR ILLUSTRATIVE PURPOSES ONLY.

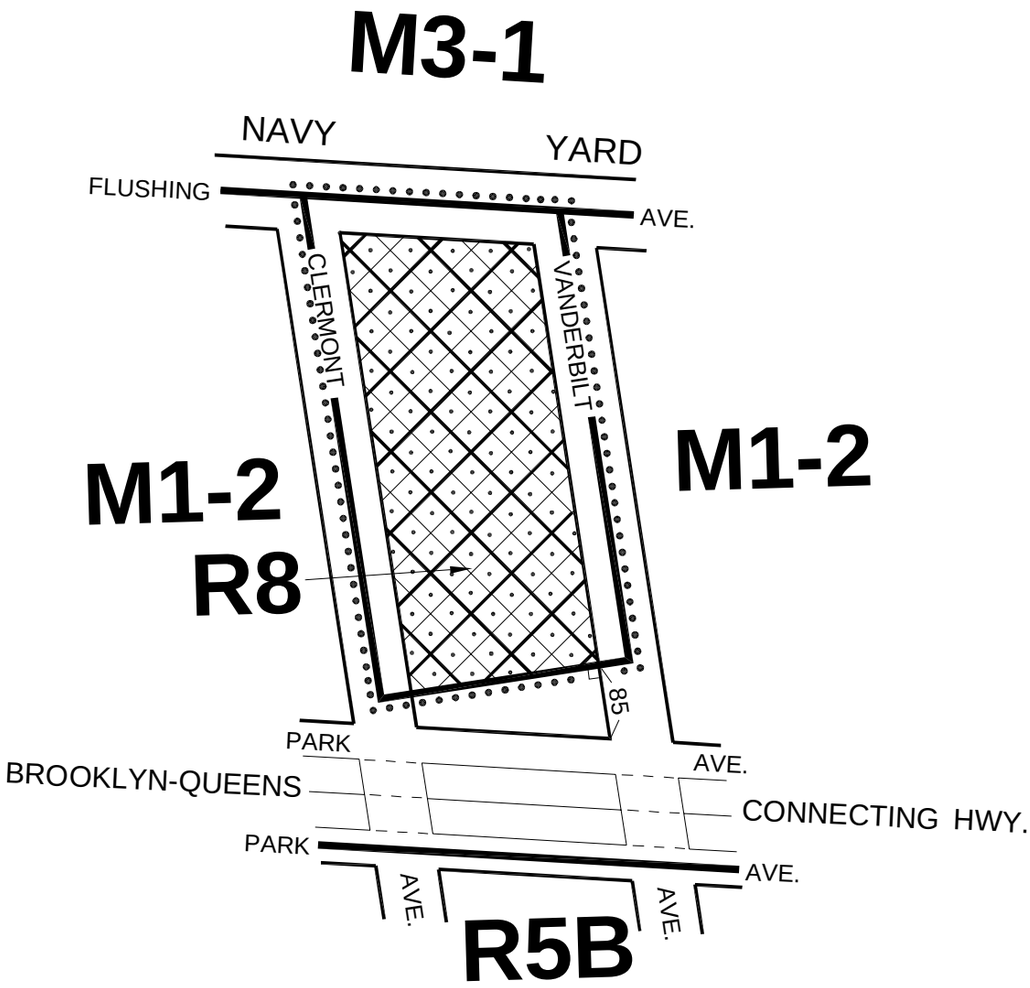

CITY PLANNING COMMISSION

CITY OF NEW YORK

DIAGRAM SHOWING

ZONING CHANGE

ON SECTIONAL MAP

12d

BOROUGH OF

BROOKLYN

EFFECTIVE DATE

September 30, 2009

C. C. RESO. # 2215

SCALE IN FEET

200 0 200

NOTE:

Indicates Zoning District Boundary.

The area enclosed by the dotted line is rezoned by changing from an M1-2 District to an R8 District and by establishing a C2-4 District within an adopted R8 District.

Indicates a C2-4 District.

THIS DIAGRAM IS FOR ILLUSTRATIVE PURPOSES ONLY.

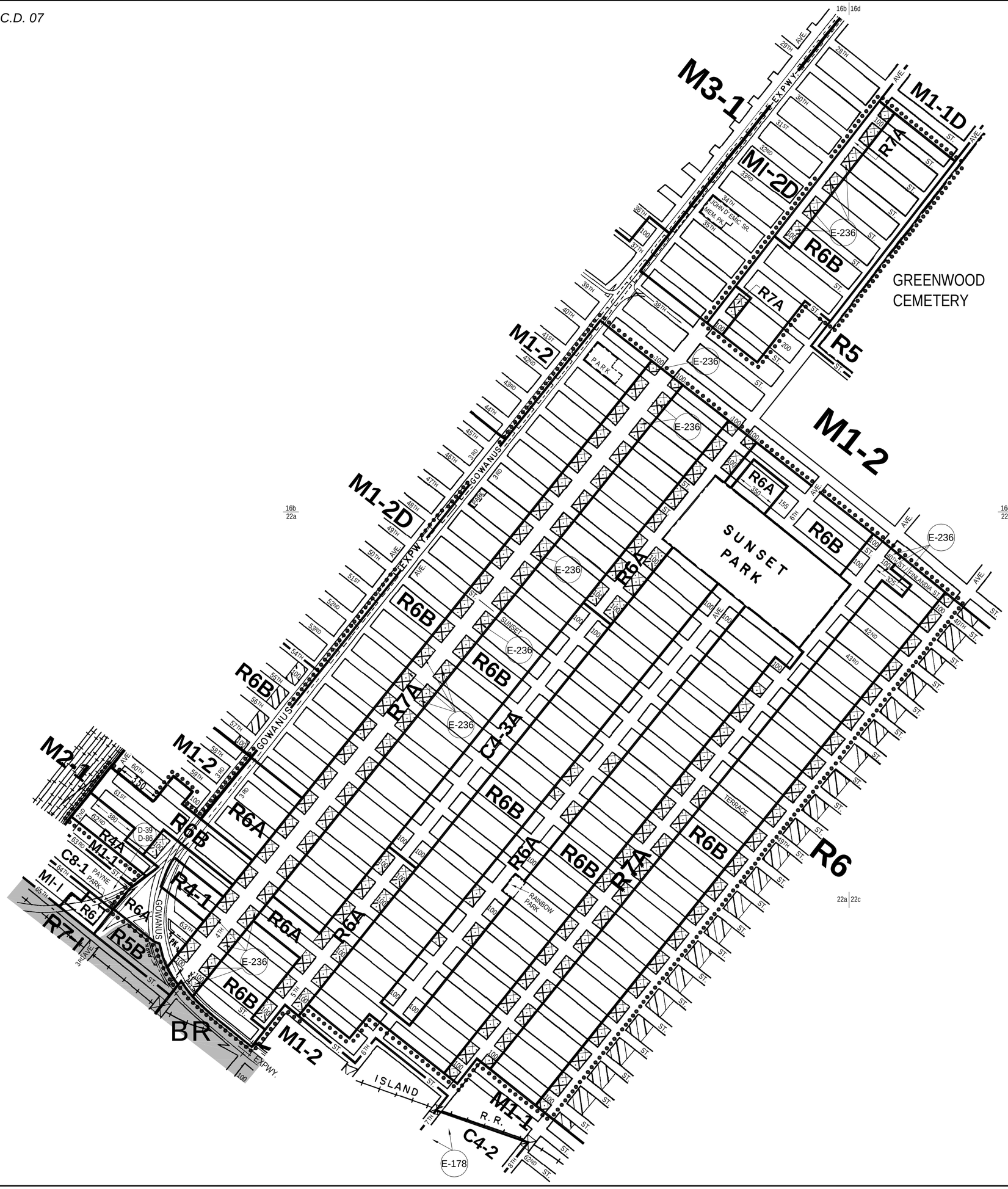

CITY PLANNING COMMISSION

CITY OF NEW YORK

DIAGRAM SHOWING

ZONING CHANGE

ON SECTIONAL MAP

16b, 16d, 22a and 22c

BOROUGH OF

BROOKLYN

EFFECTIVE DATE

September 30, 2009

C. C. RESO. # **2205**

SCALE IN FEET

600 0 600

NOTE:

Indicates Zoning District Boundary.

The area enclosed by the dotted line is rezoned by eliminating C1-3 and C2-3 Districts from within an existing R6 District, by changing R6 and C4-3 Districts to R4-1, R4A, R6A, R6B, R7A and C4-3A Districts, and by establishing C2-4 Districts within an existing R6 District and adopted R6A and R7A Districts.

Indicates a C1-3 District.

Indicates a C2-3 District.

Indicates a C2-4 District.

E Indicates a City Environmental Quality Review Declaration, refer to C.E.Q.R. sheet.

THIS DIAGRAM IS FOR ILLUSTRATIVE PURPOSES ONLY.

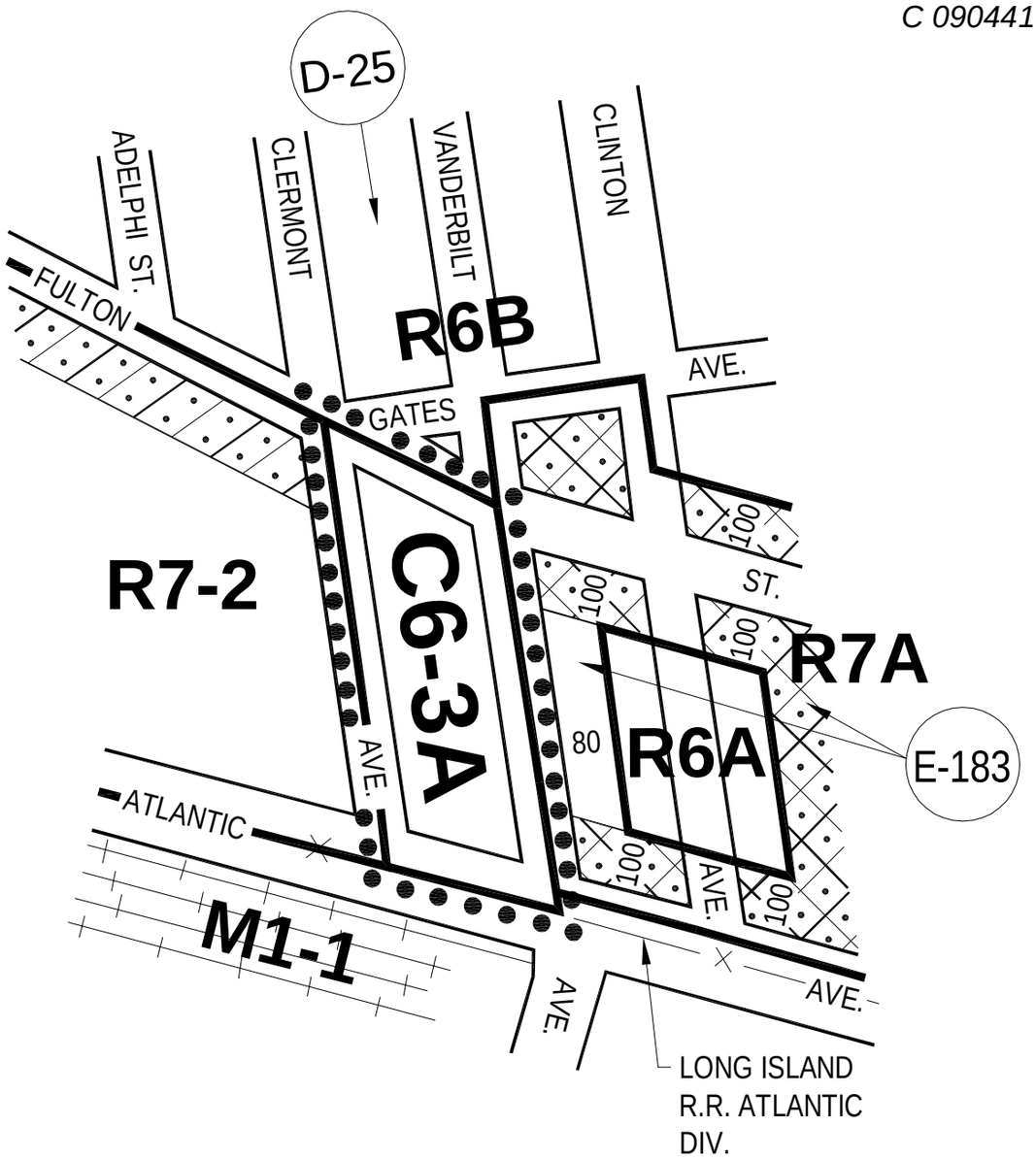

CITY PLANNING COMMISSION

CITY OF NEW YORK

DIAGRAM SHOWING

ZONING CHANGE

ON SECTIONAL MAP

16c

BOROUGH OF

BROOKLYN

EFFECTIVE DATE

September 30, 2009

C. C. RESO. # **2212**

SCALE IN FEET

300 0 300

NOTE:

Indicates Zoning District Boundary.

The area enclosed by the dotted line is rezoned by eliminating within an existing R6 District a C2-3 District and by changing R6 and M1-1 Districts to a C6-3A District.

Indicates a C2-3 District.

Indicates a C2-4 District.

E Indicates a City Environmental Quality Review Declaration, refer to C.E.Q.R. sheet.

D Indicates a Restrictive Declaration Area, refer to R.D. sheet.

THIS DIAGRAM IS FOR ILLUSTRATIVE PURPOSES ONLY.

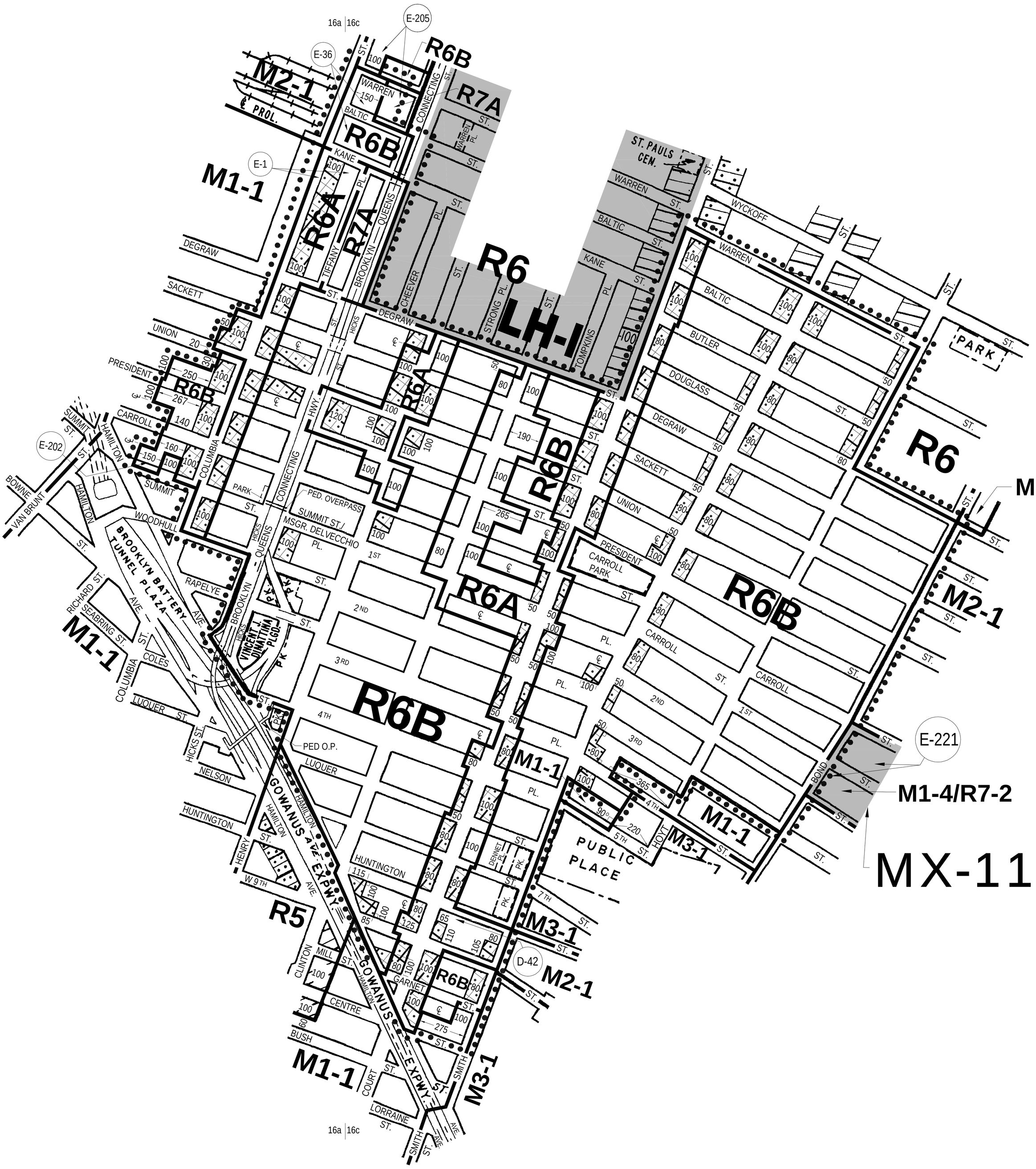

CITY PLANNING COMMISSION

CITY OF NEW YORK

DIAGRAM SHOWING

ZONING CHANGE

ON SECTIONAL MAP

16a & 16c

BOROUGH OF

BROOKLYN

EFFECTIVE DATE

October 28, 2009

C. C. RESO. # **2249**

SCALE IN FEET

300 0 300

NOTE:

Indicates Zoning District Boundary.

The area enclosed by the dotted line is eliminating C1-3 and C2-3 Districts from within an existing R6 District, by changing an R6 District to R6A, R6B and R7A Districts, and by establishing C2-4 Districts within adopted R6A and R6B Districts.

Indicates a C1-3 District.

Indicates a C2-3 District.

Indicates a C2-4 District.

LH-1 Indicates a Special Limited Height District No. 1.

MX-11 Indicates a Special Mixed Use District.

E Indicates a City Environmental Quality Review Declaration, refer to C.E.Q.R. sheet.

D Indicates a Restrictive Declaration Area, refer to R.D. sheet.

THIS DIAGRAM IS FOR ILLUSTRATIVE PURPOSES ONLY.

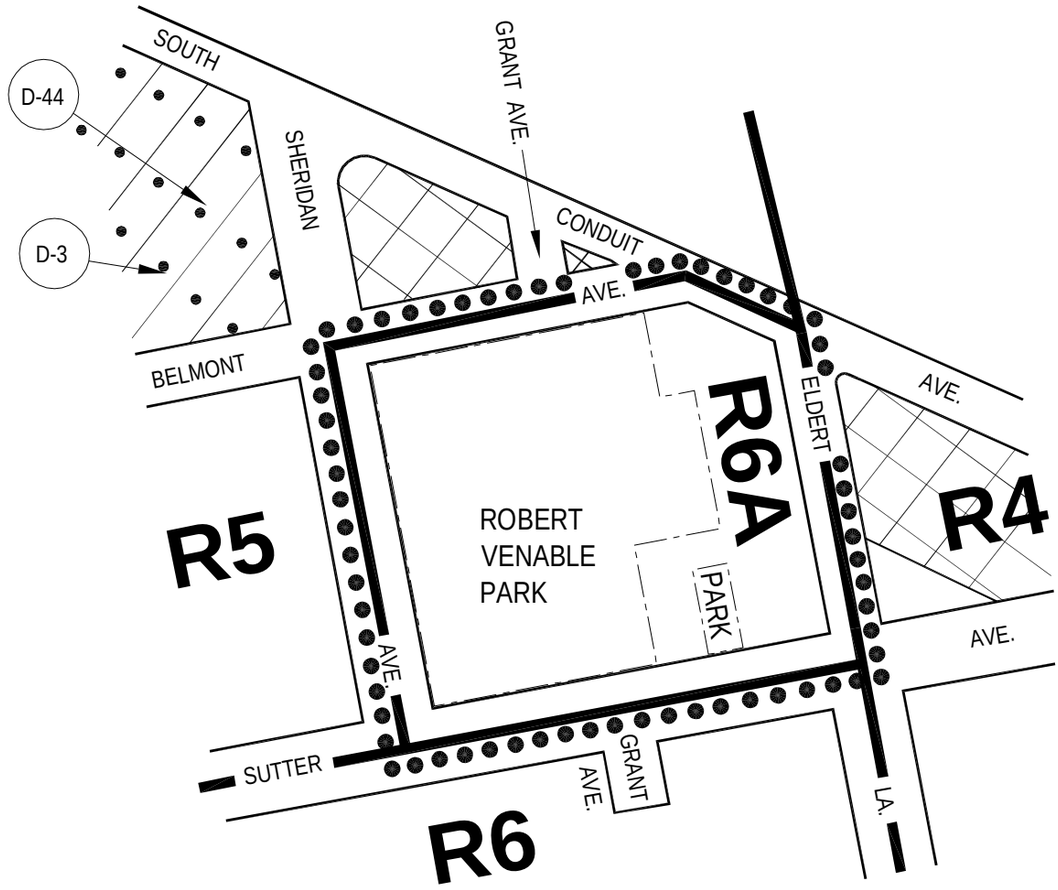

CITY PLANNING COMMISSION

CITY OF NEW YORK

DIAGRAM SHOWING

ZONING CHANGE

ON SECTIONAL MAP

18a

BOROUGH OF

BROOKLYN

EFFECTIVE DATE

October 28, 2009

C. C. RESO. # **2250**

SCALE IN FEET

200 0 200

NOTE:

Indicates Zoning District Boundary.

The area enclosed by the dotted line is rezoned by changing an R5 District to an R6A District.

Indicates a C1-2 District.

Indicates a C2-1 District.

E — Indicates a City Environmental Quality Review Declaration, refer to C.E.Q.R. sheet.

D — Indicates a Restrictive Declaration Area, refer to R.D. sheet.

THIS DIAGRAM IS FOR ILLUSTRATIVE PURPOSES ONLY.

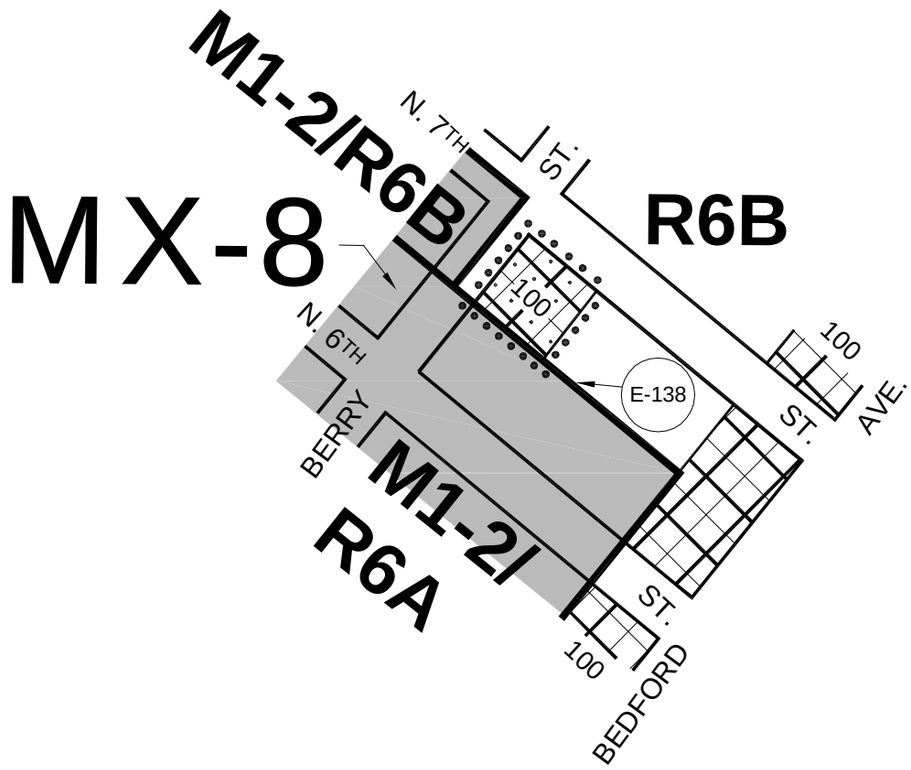

CITY PLANNING COMMISSION

CITY OF NEW YORK

DIAGRAM SHOWING

ZONING CHANGE

ON SECTIONAL MAP

12c

BOROUGH OF

BROOKLYN

SCALE IN FEET

200 0 200

EFFECTIVE DATE

November 30, 2009

C. C. RESO. # **2278**

NOTE:

Indicates Zoning District Boundary.

The area enclosed by the dotted line is rezoned by establishing a C2-4 District within an existing R6B District.

Indicates a C1-4 District.

Indicates a C2-4 District.

MX-8 Indicates a Special Mixed Use District (**MX-8**).

E Indicates a City Environmental Quality Review Declaration, refer to C.E.Q.R. sheet.

THIS DIAGRAM IS FOR ILLUSTRATIVE PURPOSES ONLY.

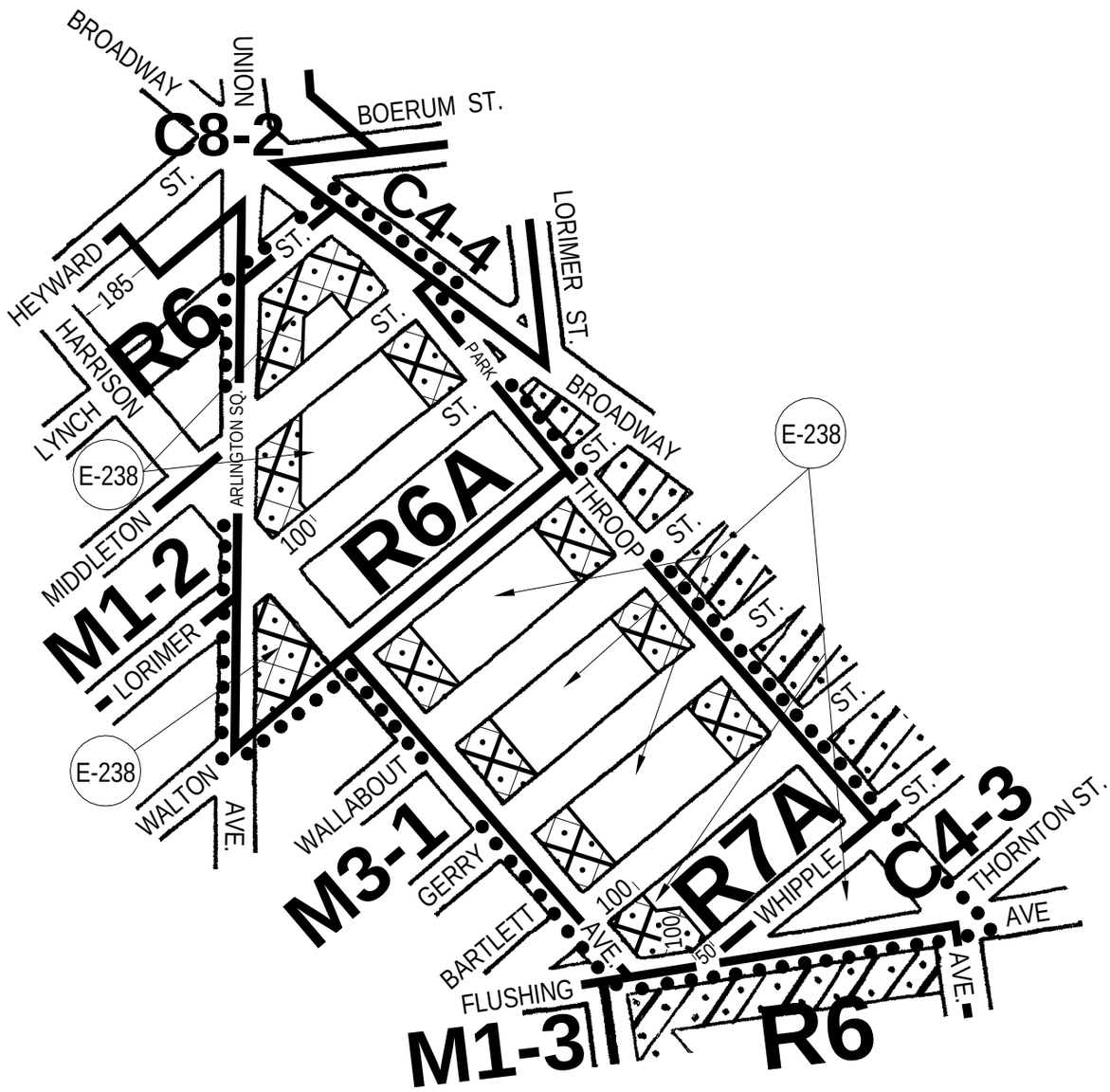

CITY PLANNING COMMISSION

CITY OF NEW YORK

DIAGRAM SHOWING

ZONING CHANGE

ON SECTIONAL MAP

13b

BOROUGH OF

BROOKLYN

EFFECTIVE DATE

December 21, 2009

C. C. RESO. # **2319**

SCALE IN FEET

300 0 300

NOTE:

Indicates Zoning District Boundary.

The area enclosed by the dotted line is rezoned by changing C8-2, M1-2 and M3-1 Districts to R6A, R7A and C4-3 Districts, and by establishing within adopted R6A and R7A a C2-4 District.

Indicates a C2-3 District.

Indicates a C2-4 District.

E Indicates a City Environmental Quality Review Declaration, refer to C.E.Q.R. sheet.

THIS DIAGRAM IS FOR ILLUSTRATIVE PURPOSES ONLY.

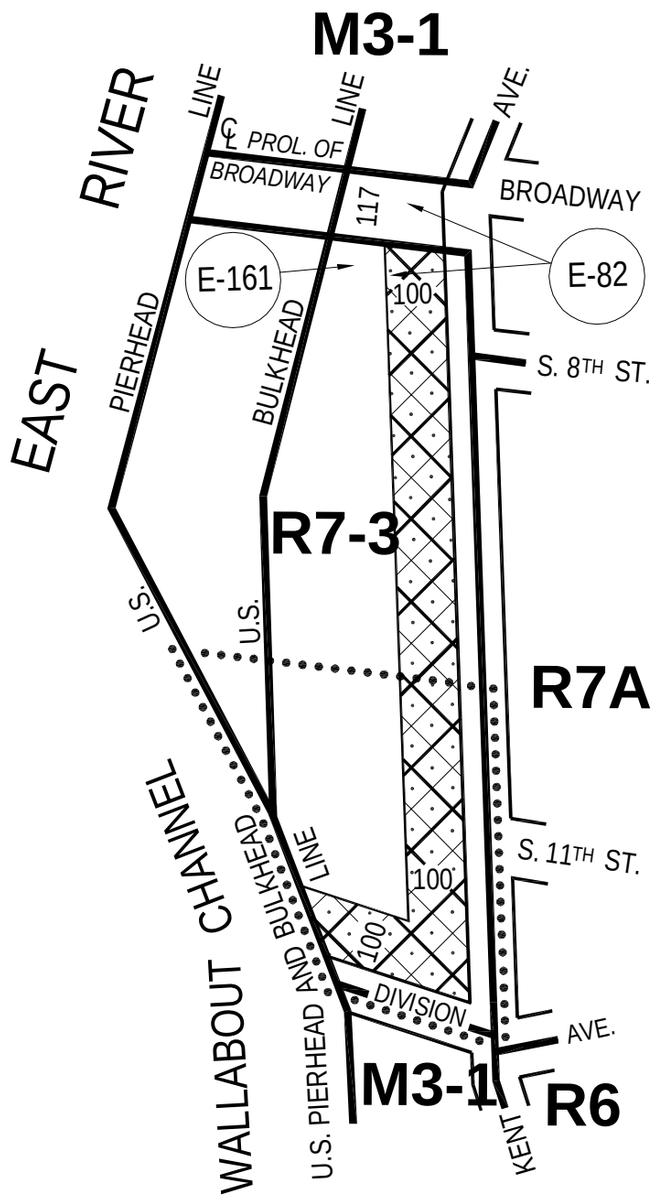

CITY PLANNING COMMISSION

CITY OF NEW YORK

DIAGRAM SHOWING

ZONING CHANGE

ON SECTIONAL MAP

12d

BOROUGH OF

BROOKLYN

EFFECTIVE DATE

April 14, 2010

C. C. RESO. # **51**

SCALE IN FEET

300 0 300

NOTE:

Indicates Zoning District Boundary.

The area enclosed by the dotted line is rezoned by changing from an M3-1 District to an R7-3 District and by establishing a C2-4 District within an adopted R7-3 District.

Indicates a C2-4 District.

(E) Indicates a City Environmental Quality Review Declaration, refer to C.E.Q.R. sheet.

THIS DIAGRAM IS FOR ILLUSTRATIVE PURPOSES ONLY.

C.D. 1

C 100185 ZMK

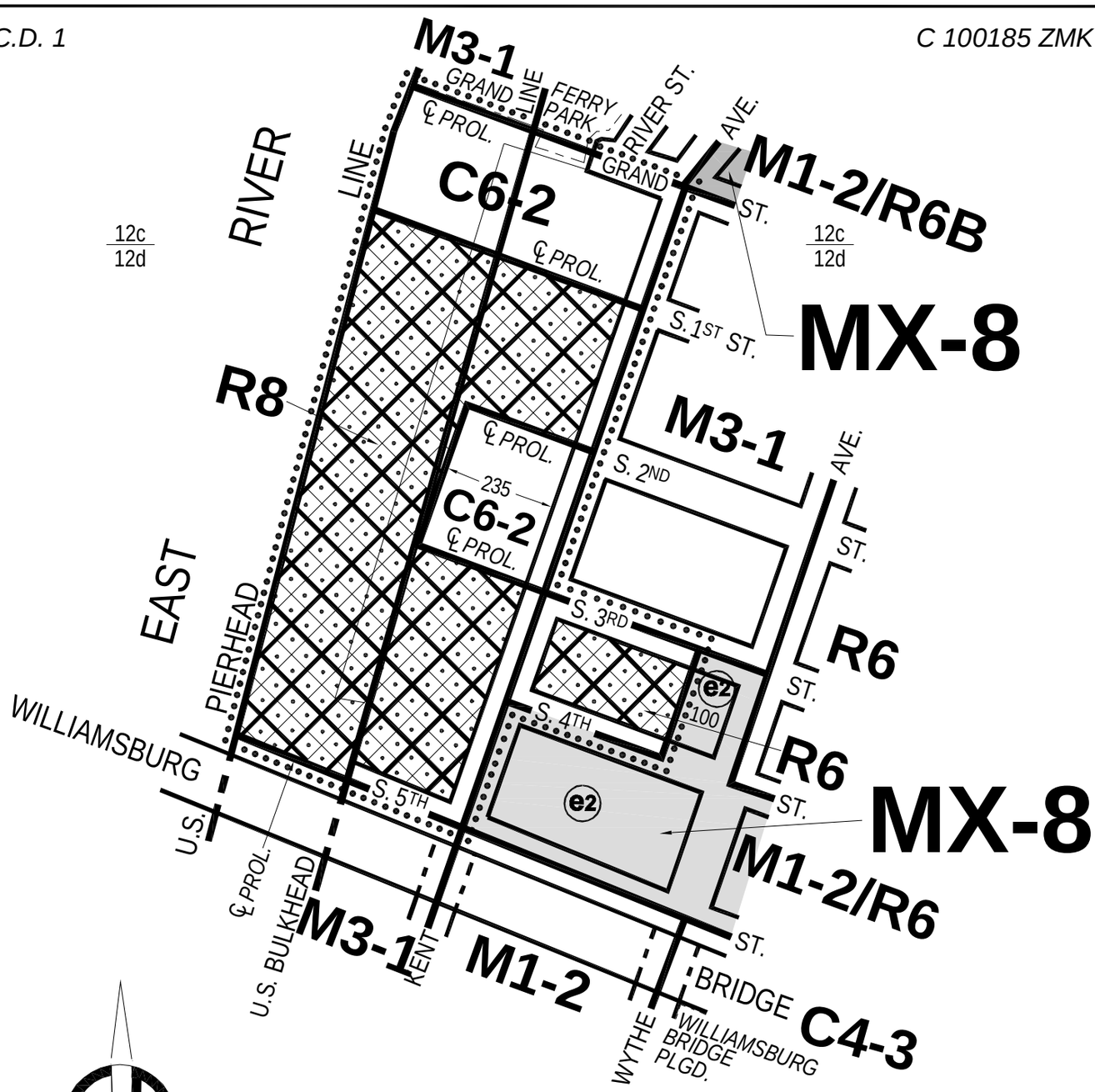

CITY PLANNING COMMISSION

CITY OF NEW YORK

DIAGRAM SHOWING

ZONING CHANGE

ON SECTIONAL MAPS

12c & 12d

BOROUGH OF

BROOKLYN

EFFECTIVE DATE

July 29, 2010

C. C. RESO. # **401**

SCALE IN FEET

300 0 300

NOTE:

Indicates Zoning District Boundary.

The area enclosed by the dotted line is rezoned by changing an M3-1 District to R6, R8 and C6-2 Districts and by establishing a C2-4 District within adopted R6 and R8 Districts.

Indicates a C2-4 District.

MX-8 Indicates a Special Mixed Use District(MX-8).

(E) Indicates a City Environmental Quality Review Declaration, refer to C.E.Q.R. sheet.

(e2) Refers to blocks with lots subject to CEQR designation E-138. See Z.R. Appendices (CEQR Declarations) for list of affected block and lots.

THIS DIAGRAM IS FOR ILLUSTRATIVE PURPOSES ONLY.

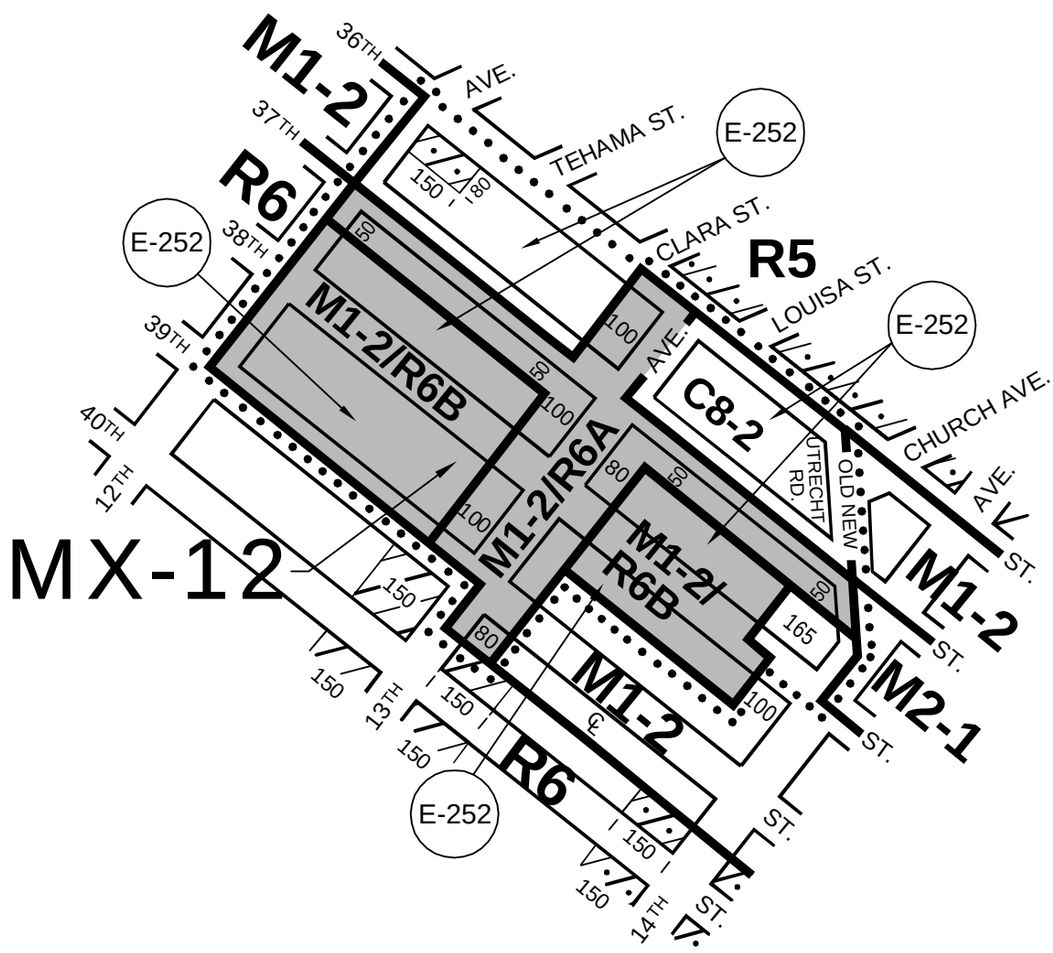

CITY PLANNING COMMISSION

CITY OF NEW YORK

DIAGRAM SHOWING PROPOSED

ZONING CHANGE

ON SECTIONAL MAP

22c

BOROUGH OF

BROOKLYN

EFFECTIVE DATE

October 27, 2010

C. C. RESO. # **522**

SCALE IN FEET

400 0 400

NOTE:

Indicates Zoning District Boundary.

The area enclosed by the dotted line is rezoned by changing from M1-2 and M2-1 Districts to R5, C8-2, M1-2, M1-2/R6A and M1-2/R6B Districts, by establishing a C2-3 District within the proposed R5 District, and by establishing a Special Mixed Use District (MX-12).

Indicates a C1-1 District.

Indicates a C2-3 District.

MX-12 Indicates a Special Mixed Use District (MX-12).

E Indicates a City Environmental Quality Review Declaration, refer to C.E.Q.R. sheet.

THIS DIAGRAM IS FOR ILLUSTRATIVE PURPOSES ONLY.

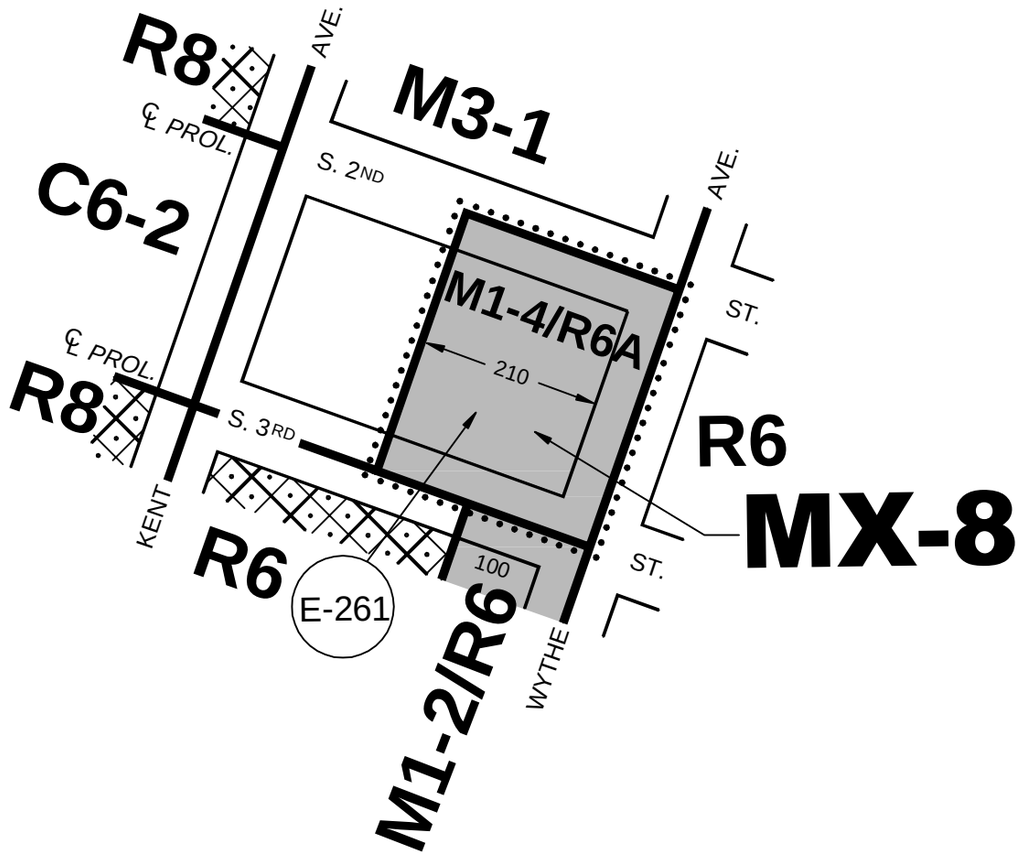

CITY PLANNING COMMISSION

CITY OF NEW YORK

ZONING CHANGE

ON SECTIONAL MAP

12d

BOROUGH OF

BROOKLYN

EFFECTIVE DATE

March 23, 2011

C. C. RESO. # **746**

SCALE IN FEET

200 0 200

NOTE:

Indicates Zoning District Boundary.

The area enclosed by the dotted line is rezoned by changing an M3-1 District to M1-4/R6A District and by establishing a Special Mixed Use District (MX-8).

MX-8 Indicates a Special Mixed Use District (MX-8).

(E) Indicates a City Environmental Quality Review Declaration, refer to C.E.Q.R. sheet.

THIS DIAGRAM IS FOR ILLUSTRATIVE PURPOSES ONLY.

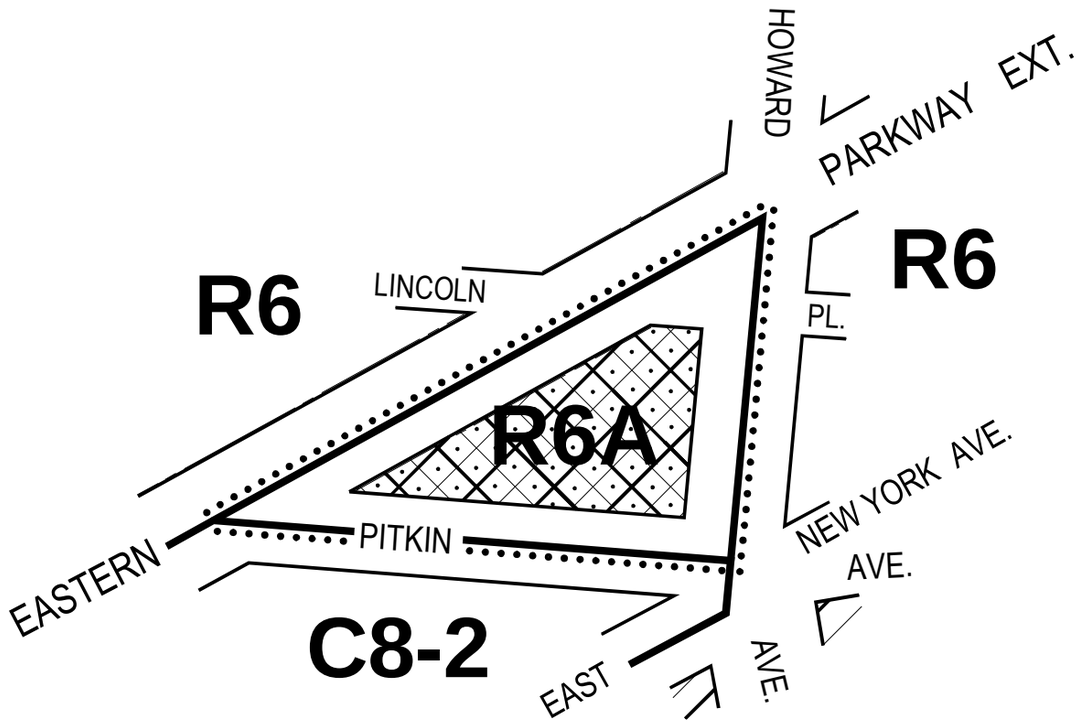

CITY PLANNING COMMISSION

CITY OF NEW YORK

DIAGRAM SHOWING

ZONING CHANGE

ON SECTIONAL MAP

17b

BOROUGH OF

BROOKLYN

EFFECTIVE DATE

April 6, 2011

C. C. RESO. # **794**

SCALE IN FEET

200 0 200

NOTE:

Indicates Zoning District Boundary.

The area enclosed by the dotted line is rezoned by changing from a C8-2 District to an R6A District and by establishing a C2-4 District within the proposed R6A District.

Indicates a C1-3 District.

Indicates a C2-4 District.

THIS DIAGRAM IS FOR ILLUSTRATIVE PURPOSES ONLY.

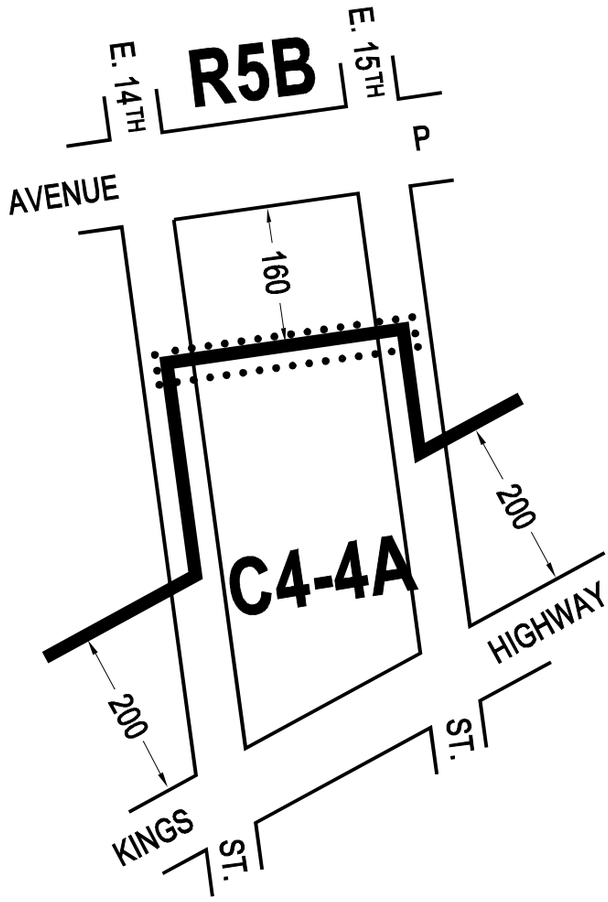

CITY PLANNING COMMISSION

CITY OF NEW YORK

DIAGRAM SHOWING

ZONING CHANGE

ON SECTIONAL MAP

22d

BOROUGH OF

BROOKLYN

EFFECTIVE DATE

April 6, 2011

C. C. RESO. # **792**

SCALE IN FEET

200 0 200

NOTE:

Indicates Zoning District Boundary.

●●●●●● The area enclosed by the dotted line is rezoned by changing from an R5B District to a C4-4A District.

THIS DIAGRAM IS FOR ILLUSTRATIVE PURPOSES ONLY.

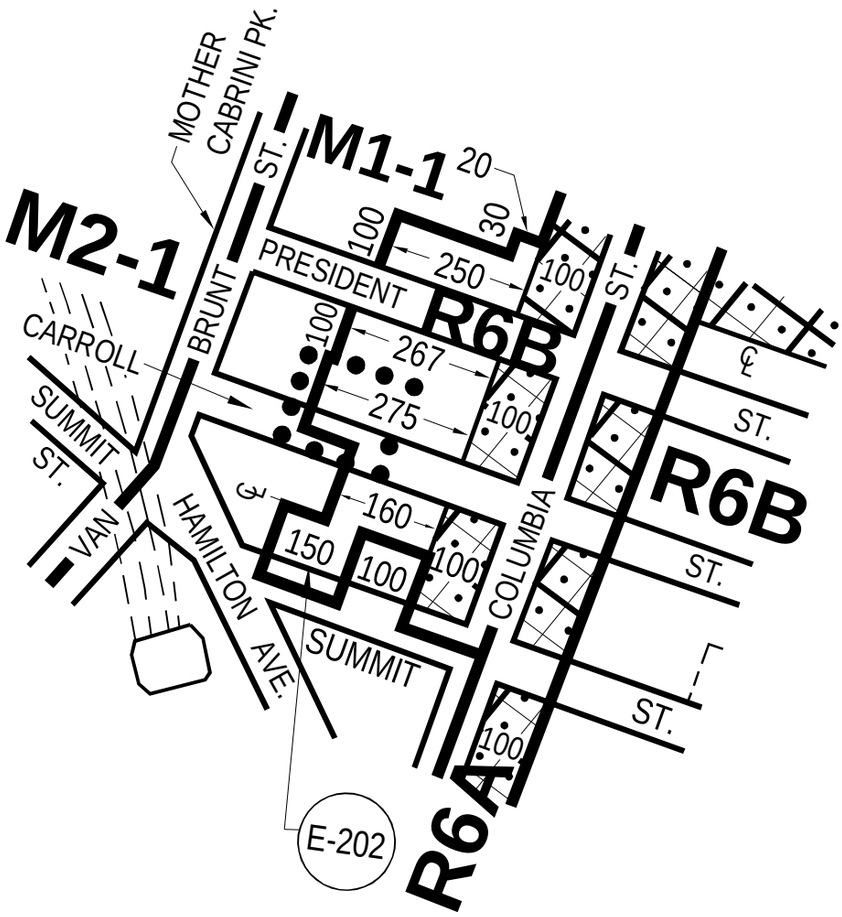

CITY PLANNING COMMISSION

CITY OF NEW YORK

DIAGRAM SHOWING

ZONING CHANGE

ON SECTIONAL MAP

16a

BOROUGH OF

BROOKLYN

EFFECTIVE DATE

April 29, 2011

C. C. RESO. # **806**

SCALE IN FEET

300 0 300

NOTE:

Indicates Zoning District Boundary.

The area enclosed by the dotted line is rezoned by changing a M1-1 District to a R6B District.

Indicates a C2-4 District.

THIS DIAGRAM IS FOR ILLUSTRATIVE PURPOSES ONLY.

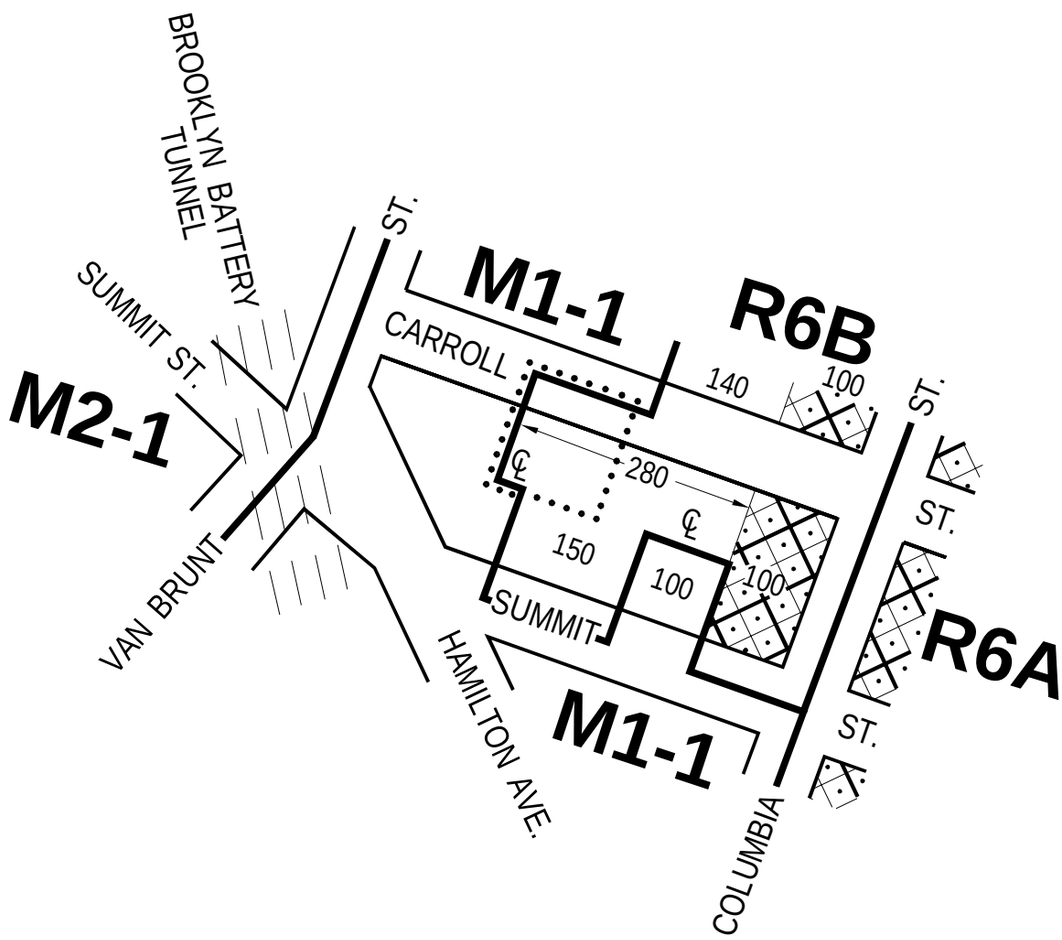

CITY PLANNING COMMISSION

CITY OF NEW YORK

DIAGRAM SHOWING

ZONING CHANGE

ON SECTIONAL MAP

16a

BOROUGH OF

BROOKLYN

EFFECTIVE DATE

April 29, 2011

C. C. RESO. # **807**

SCALE IN FEET

200 0 200

NOTE:

Indicates Zoning District Boundary.

The area enclosed by the dotted line is rezoned by changing from an M1-1 District to an R6B District.

Indicates a C2-4 District.

THIS DIAGRAM IS FOR ILLUSTRATIVE PURPOSES ONLY.

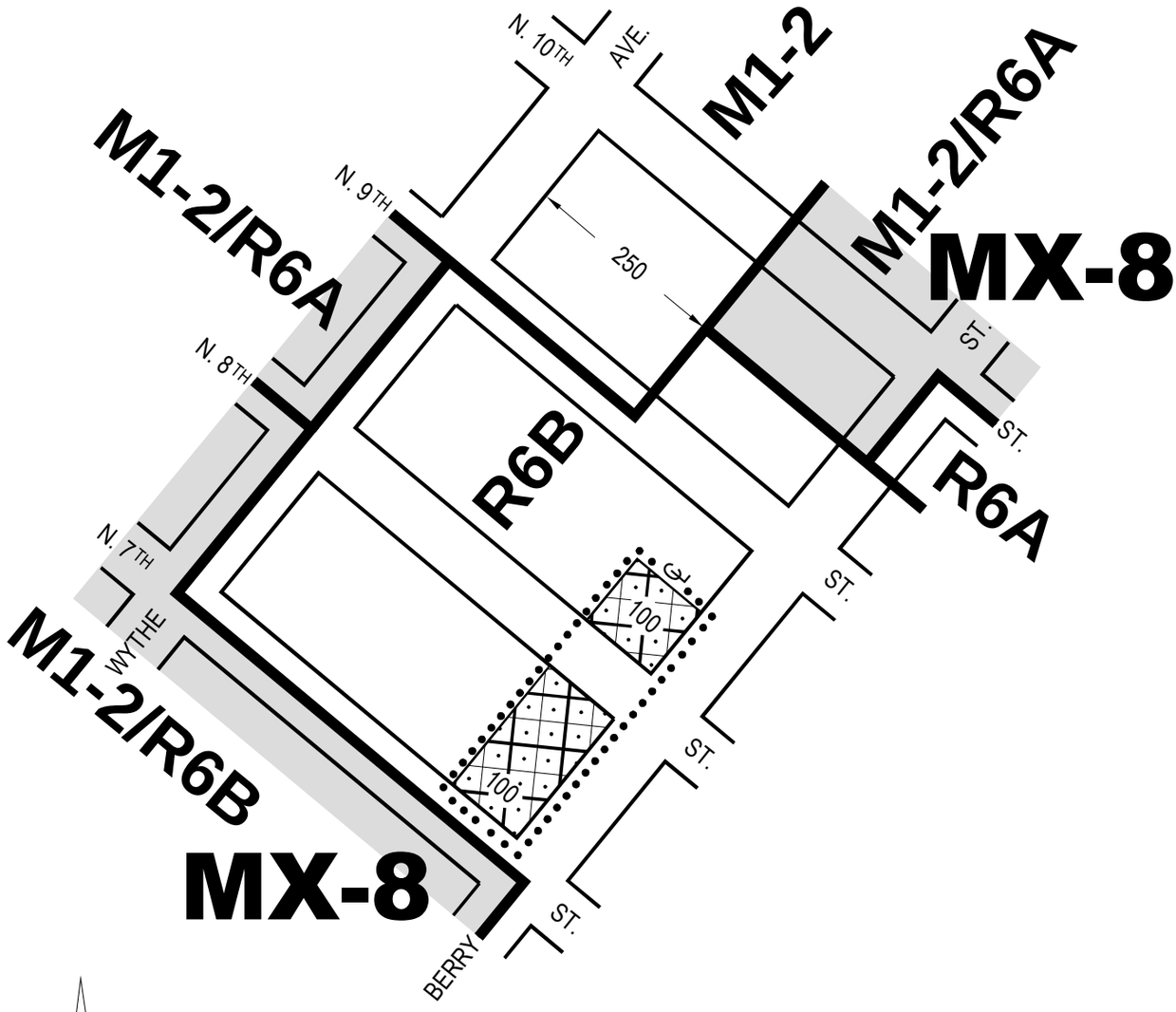

CITY PLANNING COMMISSION

CITY OF NEW YORK

DIAGRAM SHOWING

ZONING CHANGE

ON SECTIONAL MAP

12c

BOROUGH OF

BROOKLYN

EFFECTIVE DATE

August 17, 2011

C. C. RESO. # **997**

SCALE IN FEET

200 0 200

NOTE:

Indicates Zoning District Boundary.

The area enclosed by the dotted line is rezoned by establishing a C2-4 District within an existing R6B District.

Indicates a C2-4 District.

MX-8 Indicates a Special Mixed Use District (**MX-8**).

THIS DIAGRAM IS FOR ILLUSTRATIVE PURPOSES ONLY.

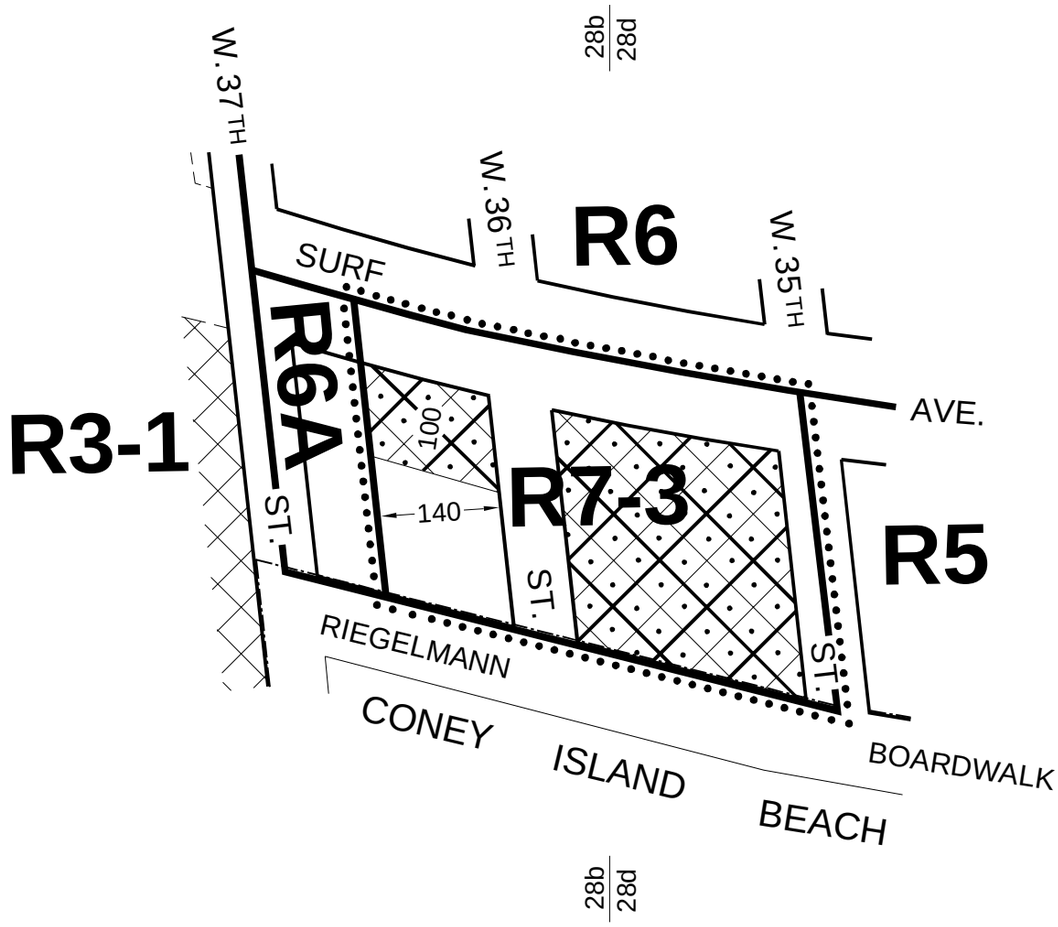

CITY PLANNING COMMISSION

CITY OF NEW YORK

DIAGRAM SHOWING

ZONING CHANGE

ON SECTIONAL MAPS

28b & 28d

BOROUGH OF

BROOKLYN

EFFECTIVE DATE

September 8, 2011

C. C. RESO. # **1011**

SCALE IN FEET

200 0 200

NOTE:

Indicates Zoning District Boundary.

The area enclosed by the dotted line is rezoned by changing from an R6A District to an R7-3 District and by establishing a C2-4 District within a proposed R7-3 District.

Indicates a C1-2 District.

Indicates a C2-4 District.

THIS DIAGRAM IS FOR ILLUSTRATIVE PURPOSES ONLY.

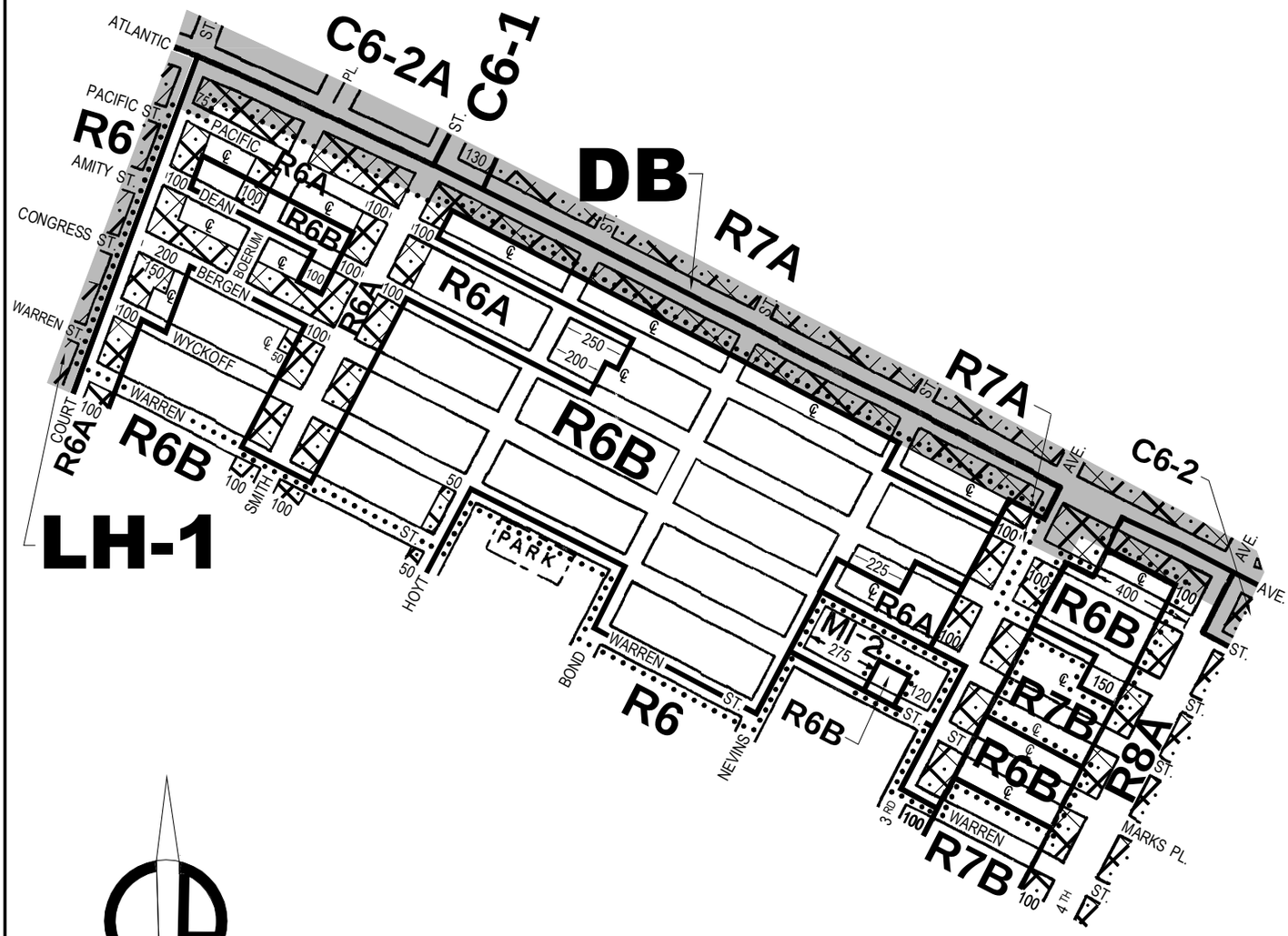

CITY PLANNING COMMISSION

CITY OF NEW YORK

DIAGRAM SHOWING

ZONING CHANGE

ON SECTIONAL MAP

16c

BOROUGH OF

BROOKLYN

EFFECTIVE DATE

September 21, 2011

C. C. RESO. # **1037**

SCALE IN FEET

600 0 600

NOTE:

Indicates Zoning District Boundary.

The areas enclosed by the dotted lines are rezoned by eliminating C1-3 and C2-3 Districts from an existing R6 District, by changing from R6 and R7B Districts to R6A, R6B and R7A Districts, and by establishing a C2-4 District within proposed R6A, R6B and R7A Districts.

Indicates a C1-3 District.

Indicates a C2-3 District.

Indicates a C2-4 District.

DB Indicates a Special Downtown Brooklyn District.

THIS DIAGRAM IS FOR ILLUSTRATIVE PURPOSES ONLY.

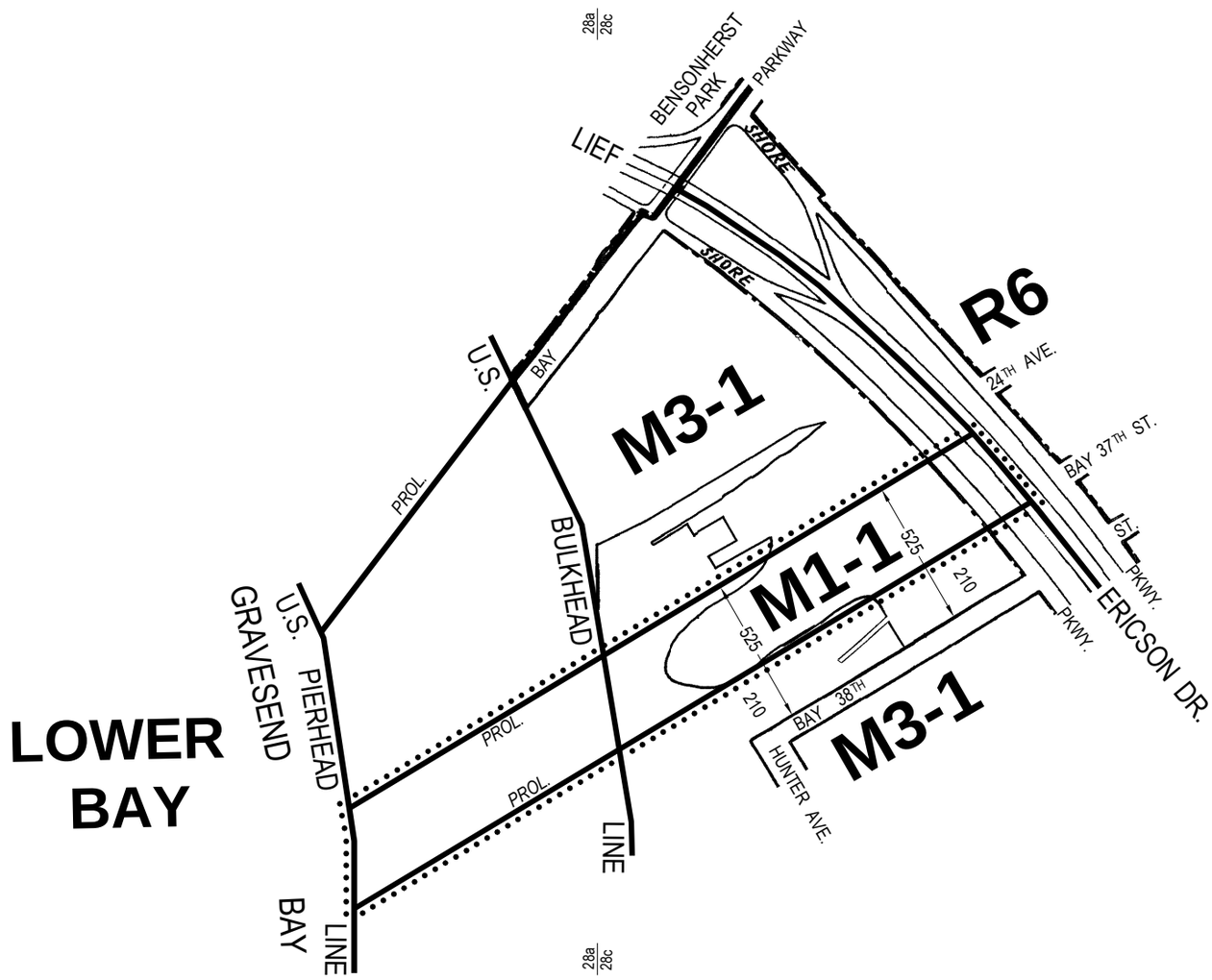

CITY PLANNING COMMISSION

CITY OF NEW YORK

DIAGRAM SHOWING

ZONING CHANGE

ON SECTIONAL MAPS

28a & 28c

BOROUGH OF

BROOKLYN

EFFECTIVE DATE

September 21, 2011

C. C. RESO. # **1039**

SCALE IN FEET

600 0 600

NOTE:

Indicates Zoning District Boundary.

●●●●●● The area enclosed by the dotted line is rezoned by changing from an M3-1 District to an M1-1 District.

THIS DIAGRAM IS FOR ILLUSTRATIVE PURPOSES ONLY.

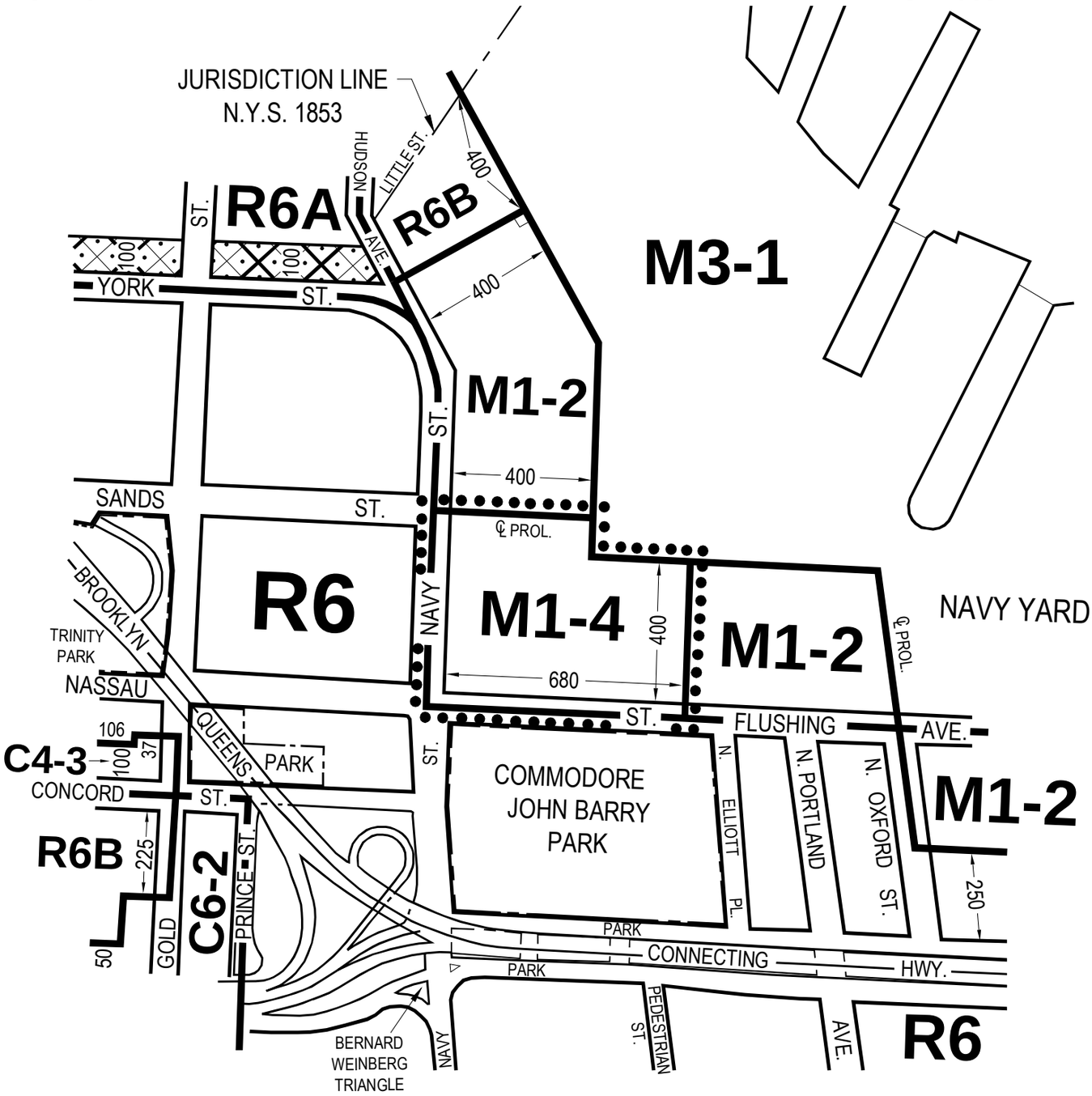

CITY PLANNING COMMISSION

CITY OF NEW YORK

DIAGRAM SHOWING

ZONING CHANGE

ON SECTIONAL MAP

12d

BOROUGH OF

BROOKLYN

EFFECTIVE DATE

November 29, 2011

C. C. RESO. # **1140**

SCALE IN FEET

400 0 400

NOTE:

Indicates Zoning District Boundary.

The area enclosed by the dotted line is rezoned by changing from an M1-2 District to an M1-4 District.

Indicates a C1-2 District.

Indicates a C2-4 District.

THIS DIAGRAM IS FOR ILLUSTRATIVE PURPOSES ONLY.

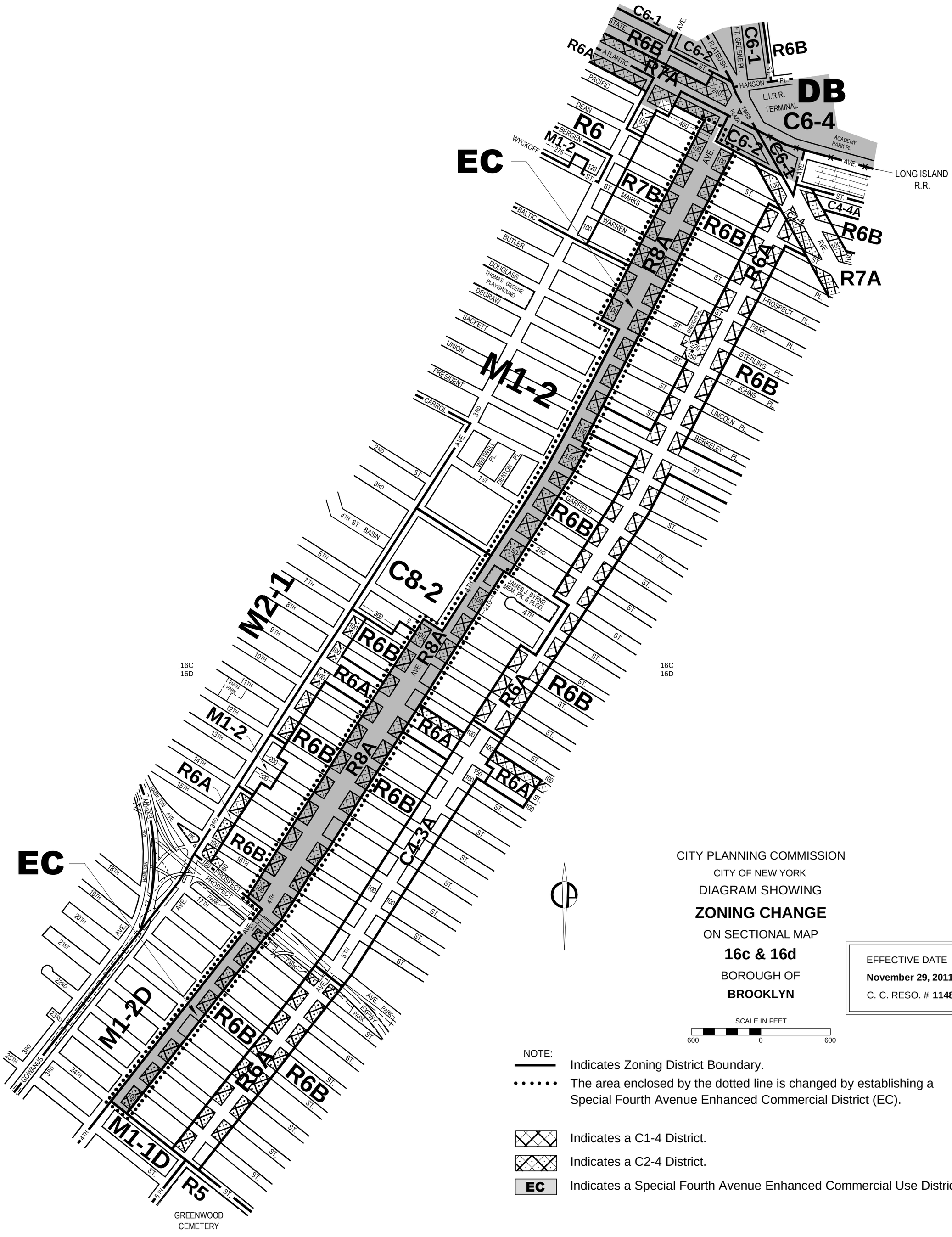

CITY PLANNING COMMISSION

CITY OF NEW YORK

DIAGRAM SHOWING

ZONING CHANGE

ON SECTIONAL MAP

16c & 16d

BOROUGH OF

BROOKLYN

EFFECTIVE DATE

November 29, 2011

C. C. RESO. # **1148**

SCALE IN FEET

600 0 600

NOTE:

Indicates Zoning District Boundary.

The area enclosed by the dotted line is changed by establishing a Special Fourth Avenue Enhanced Commercial District (EC).

Indicates a C1-4 District.

Indicates a C2-4 District.

EC Indicates a Special Fourth Avenue Enhanced Commercial Use District (EC).

THIS DIAGRAM IS FOR ILLUSTRATIVE PURPOSES ONLY.

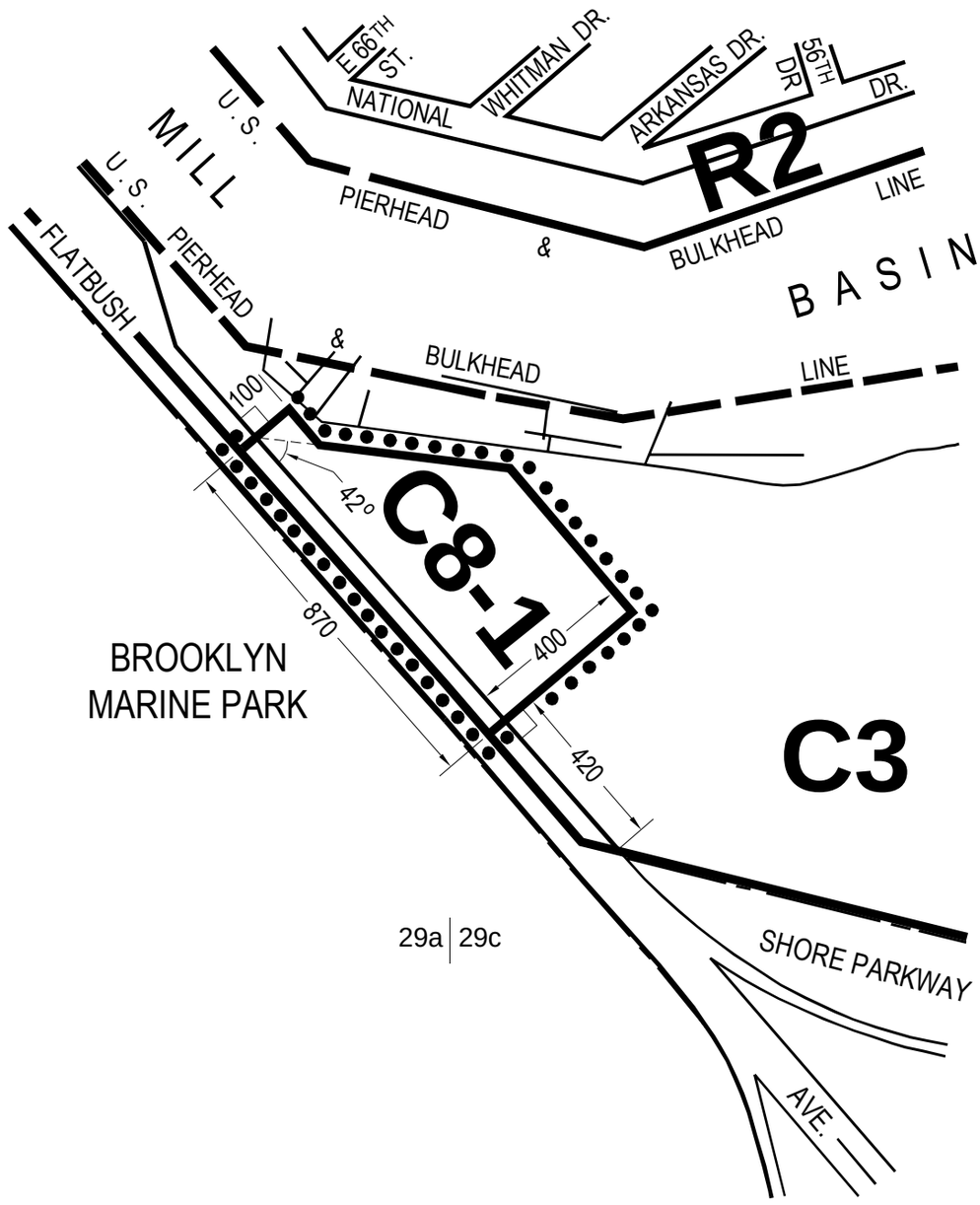

CITY PLANNING COMMISSION

CITY OF NEW YORK

DIAGRAM SHOWING

ZONING CHANGE

ON SECTIONAL MAP

29a & 29c

BOROUGH OF

BROOKLYN

EFFECTIVE DATE

May 15, 2012

C. C. RESO. # **1333**

SCALE IN FEET

500 0 500

NOTE:

Indicates Zoning District Boundary.

●●●●●● The area enclosed by the dotted line is to be rezoned by changing from a C3 District to a C8-1 District.

NOTE: THIS DIAGRAM IS FOR ILLUSTRATIVE PURPOSES ONLY.
THIS DIAGRAM REFLECTS PROPOSED CHANGES IN THE CITY MAP
PURSUANT TO RELATED MAPPING APPLICATION C 070512 MMK

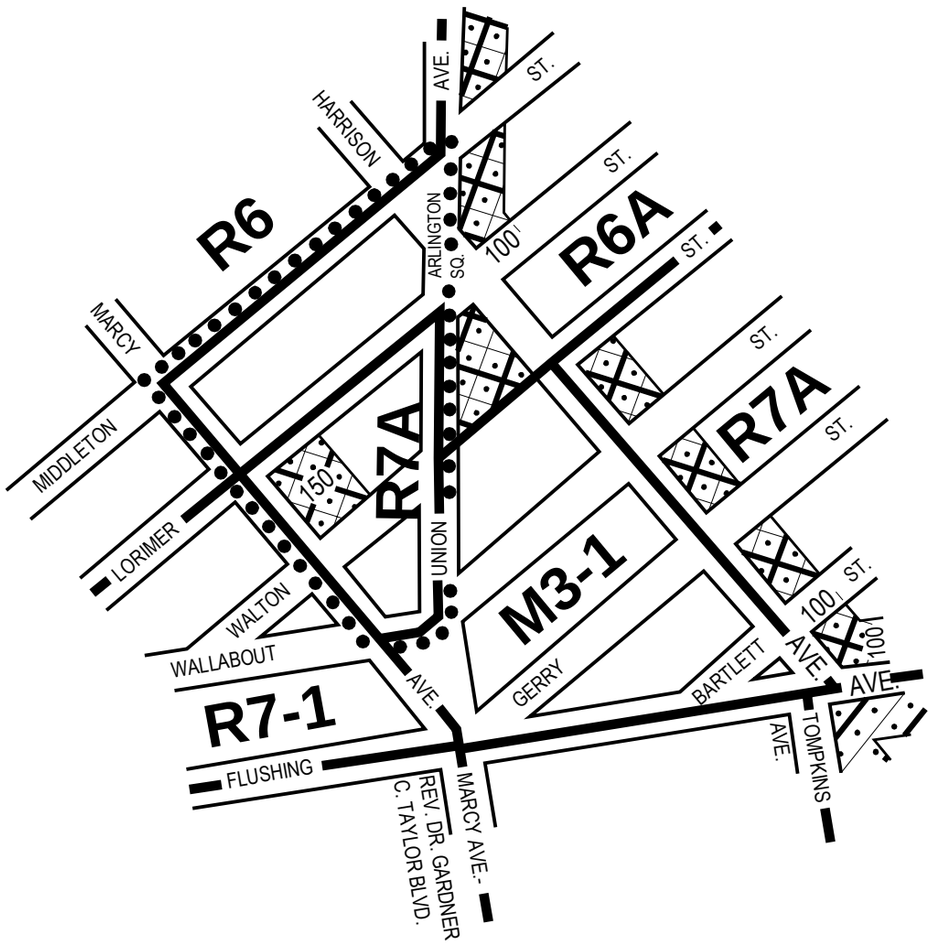

CITY PLANNING COMMISSION

CITY OF NEW YORK

DIAGRAM SHOWING

ZONING CHANGE

ON SECTIONAL MAP

13b

BOROUGH OF

BROOKLYN

EFFECTIVE DATE

September 12, 2012

C. C. RESO. # **1506**

SCALE IN FEET

400 0 400

NOTE:

Indicates Zoning District Boundary.

The area enclosed by the dotted line is rezoned by changing an M1-2 District to R6A, an M3-1 to R7A District and by establishing a C2-4 District within a proposed R7A District.

Indicates a C2-3 District.

Indicates a C2-4 District.

THIS DIAGRAM IS FOR ILLUSTRATIVE PURPOSES ONLY.

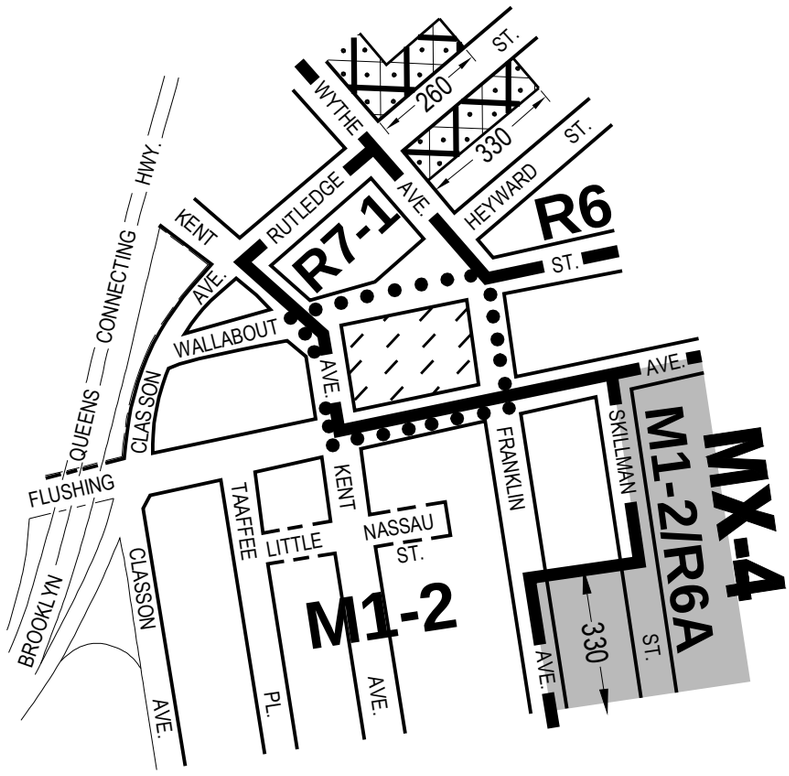

CITY PLANNING COMMISSION

CITY OF NEW YORK

DIAGRAM SHOWING

ZONING CHANGE

ON SECTIONAL MAP

12d

BOROUGH OF

BROOKLYN

EFFECTIVE DATE

September 12, 2012

C. C. RESO. # **1508**

SCALE IN FEET

400 0 400

NOTE:

Indicates Zoning District Boundary.

● ● ● ● ● The area enclosed by the dotted line is rezoned by changing an M1-2 District to an R7-1 District, and by establishing a C1-5 District within a proposed R7-1 District.

Indicates a C1-5 District.

Indicates a C2-4 District.

MX-4 Indicates a Special Mixed Use District (**MX-4**).

THIS DIAGRAM IS FOR ILLUSTRATIVE PURPOSES ONLY.

C.D. 03

C 120294 ZMK

CITY PLANNING COMMISSION

CITY OF NEW YORK

DIAGRAM SHOWING

ZONING CHANGE

ON SECTIONAL MAP

12d, 13b, 16c & 17a

BOROUGH OF

BROOKLYN

EFFECTIVE DATE
October 11, 2012
C. C. RESO. # **1545**

SCALE IN FEET
600 0 600

NOTE:

Indicates Zoning District Boundary.

The area enclosed by the dotted line is rezoned by eliminating C1-3 and C2-3 Districts from within existing R5 and R6 Districts, by changing R5, R6, C4-3 and C8-2 Districts to R6A, R6B, R7A, R7D and C4-4L Districts, by establishing C2-4 Districts within existing and proposed R6, R6A, R7A and R7D Districts, and by establishing a Special Enhanced Commercial District (EC-4).

Indicates a C1-3 District.

Indicates a C2-3 District.

Indicates a C2-4 District.

MX-4 Indicates a Special Mixed Use District (**MX-4**).

EC-4 Indicates an Enhanced Commercial Use District (**EC-4**).

THIS DIAGRAM IS FOR ILLUSTRATIVE PURPOSES ONLY.

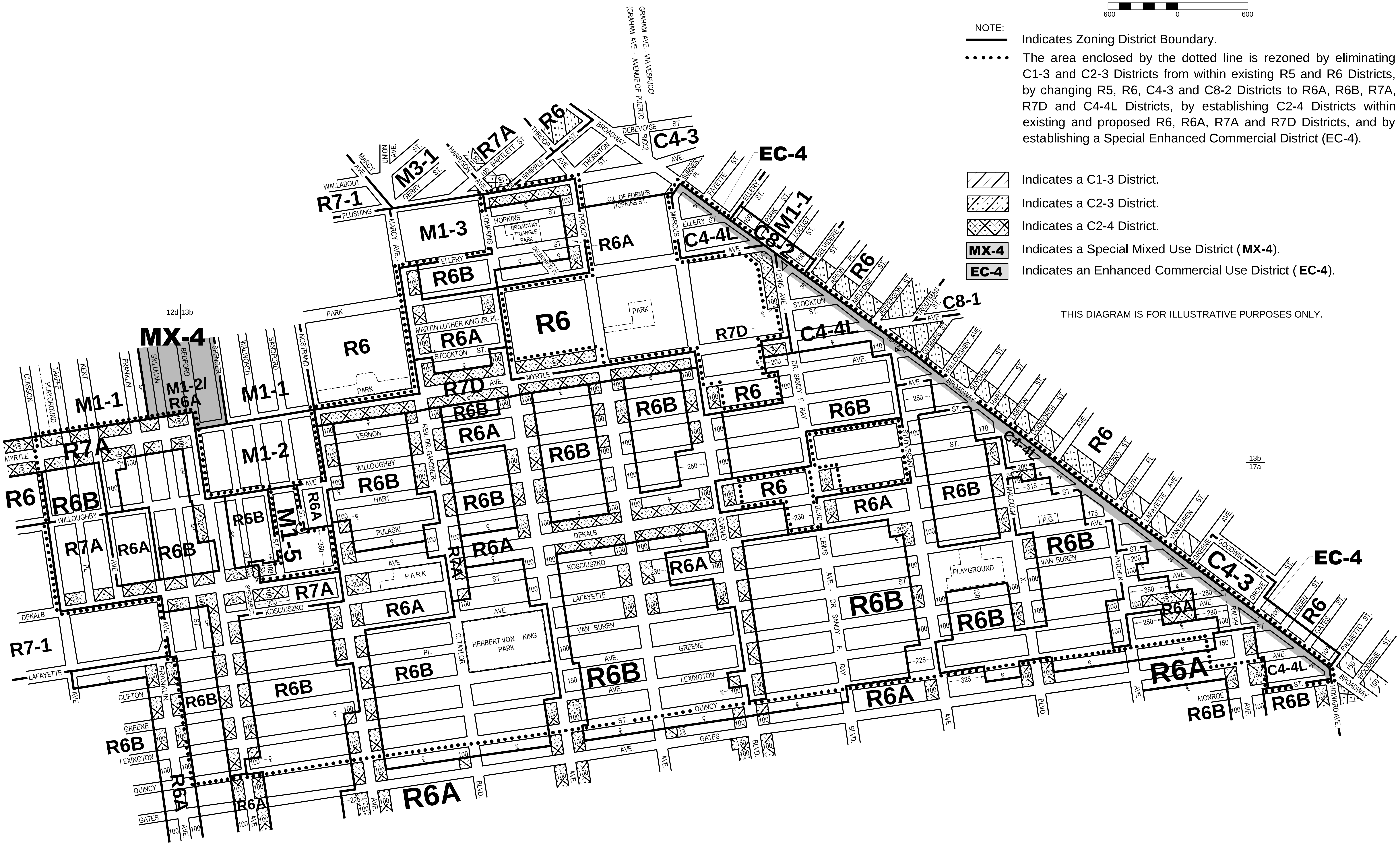

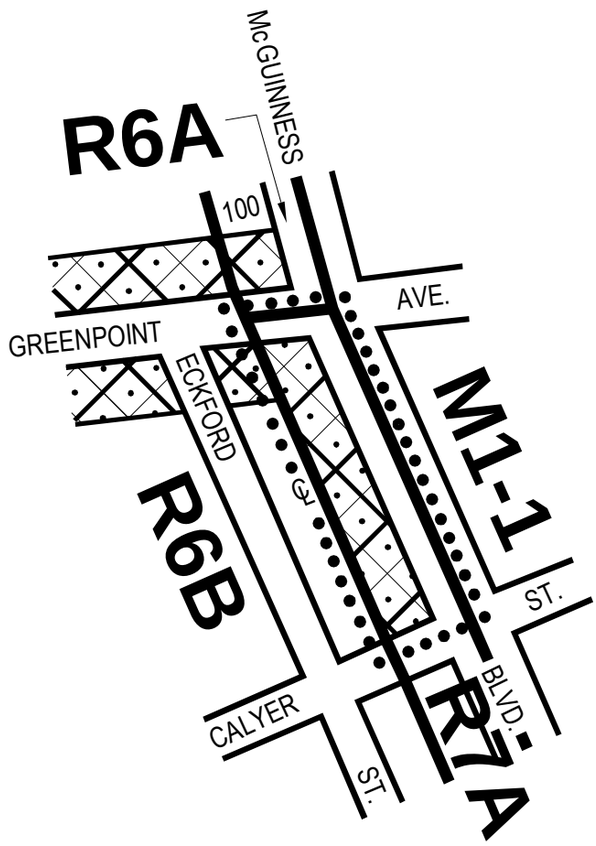

CITY PLANNING COMMISSION

CITY OF NEW YORK

DIAGRAM SHOWING

ZONING CHANGE

ON SECTIONAL MAP

13a

BOROUGH OF

BROOKLYN

EFFECTIVE DATE

December 10, 2012

C. C. RESO. # **1610**

SCALE IN FEET

300 0 300

NOTE:

Indicates Zoning District Boundary.

The area enclosed by the dotted line is rezoned by changing an M1-1 District to an R7A District and by establishing a C2-4 District within the proposed R7A District.

Indicates a C2-4 District.

THIS DIAGRAM IS FOR ILLUSTRATIVE PURPOSES ONLY.

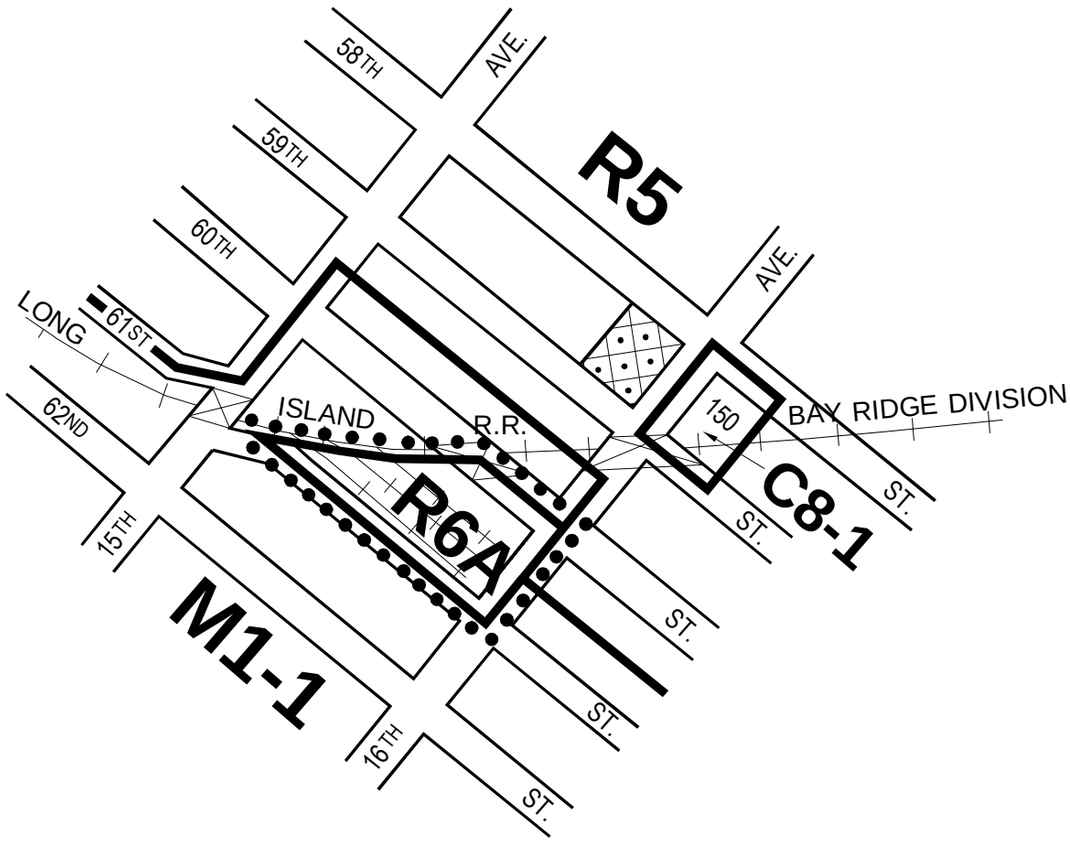

CITY PLANNING COMMISSION

CITY OF NEW YORK

DIAGRAM SHOWING

ZONING CHANGE

ON SECTIONAL MAP

22d

BOROUGH OF

BROOKLYN

SCALE IN FEET

400 0 400

EFFECTIVE DATE

February 27, 2013

C. C. RESO. # **1667**

NOTE:

Indicates Zoning District Boundary.

The area enclosed by the dotted line is rezoned by changing an M1-1 District to an R6A District.

Indicates a C2-2 District.

THIS DIAGRAM IS FOR ILLUSTRATIVE PURPOSES ONLY.

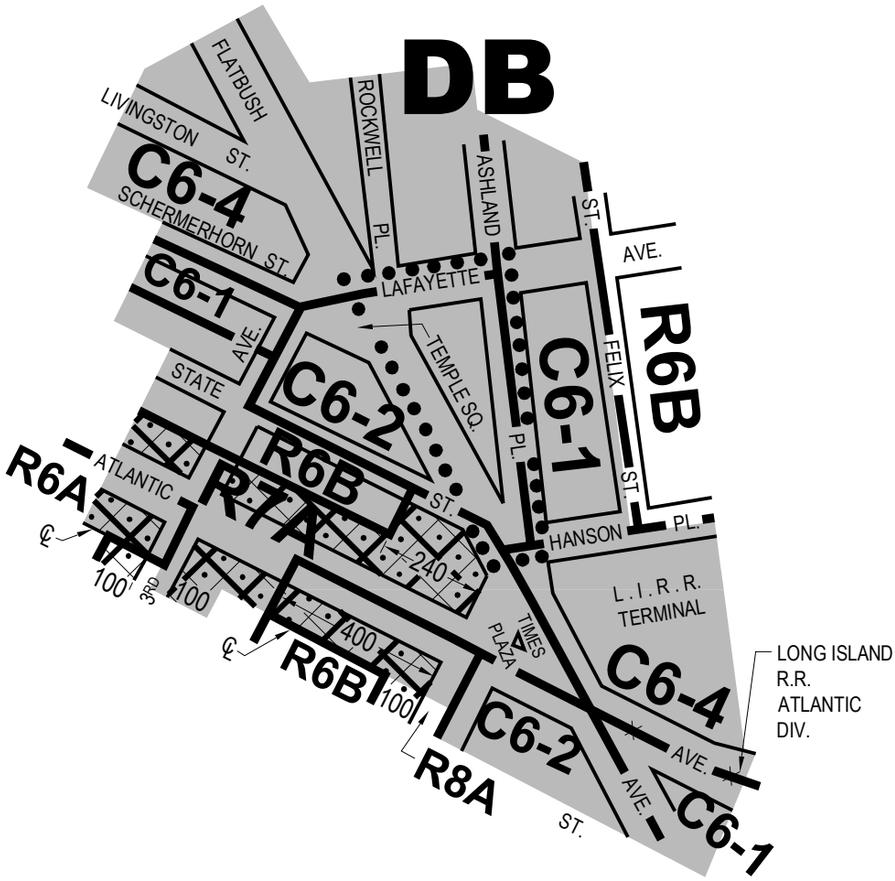

CITY PLANNING COMMISSION

CITY OF NEW YORK

DIAGRAM SHOWING

ZONING CHANGE

ON SECTIONAL MAP

16c

BOROUGH OF

BROOKLYN

EFFECTIVE DATE

June 17, 2013

C. C. RESO. # **1830**

SCALE IN FEET

400 0 400

NOTE:

Indicates Zoning District Boundary.

The area enclosed by the dotted line is rezoned by changing a C6-1 District to a C6-2 District.

Indicates a C2-4 District.

DB Indicates a Special Downtown Brooklyn District.

THIS DIAGRAM IS FOR ILLUSTRATIVE PURPOSES ONLY.

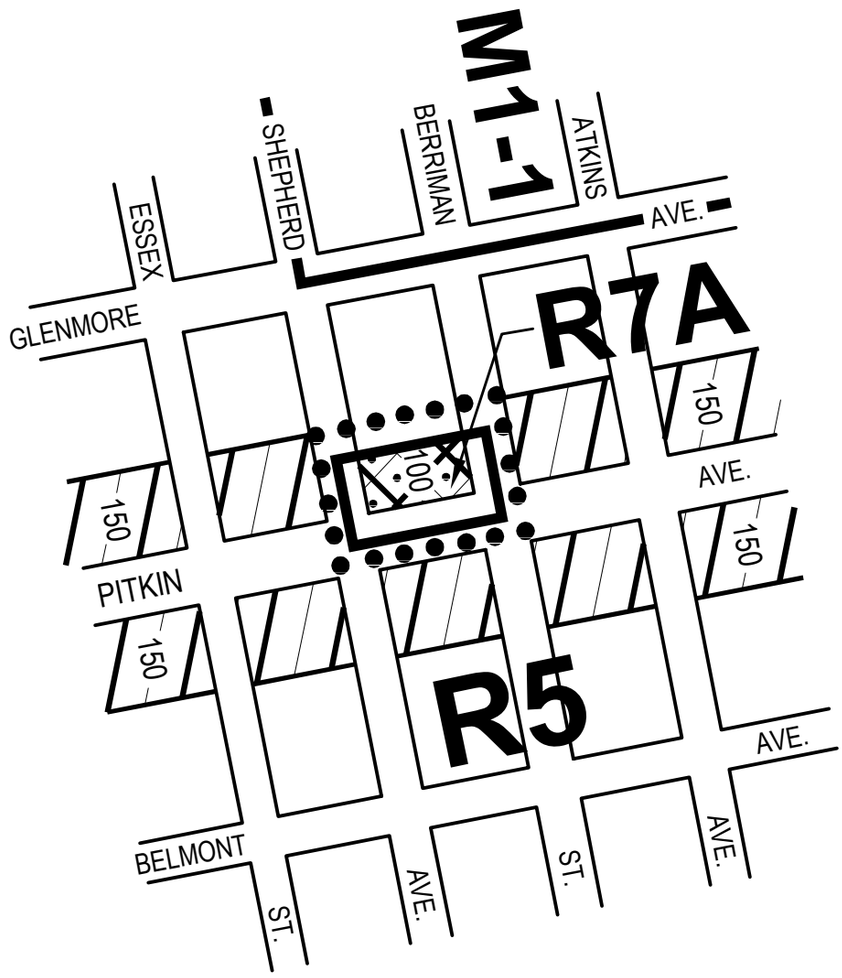

CITY PLANNING COMMISSION

CITY OF NEW YORK

DIAGRAM SHOWING

ZONING CHANGE

ON SECTIONAL MAP

17c

BOROUGH OF

BROOKLYN

EFFECTIVE DATE

July 24, 2013

C. C. RESO. # **1883**

SCALE IN FEET

400 0 400

NOTE:

Indicates Zoning District Boundary.

The area enclosed by the dotted line is to be rezoned by eliminating a C1-3 District within an existing R5 District, changing an R5 District to an R7A District and by establishing a C2-4 District within a proposed R7A District.

Indicates a C1-3 District.

Indicates a C2-4 District.

THIS DIAGRAM IS FOR ILLUSTRATIVE PURPOSES ONLY.

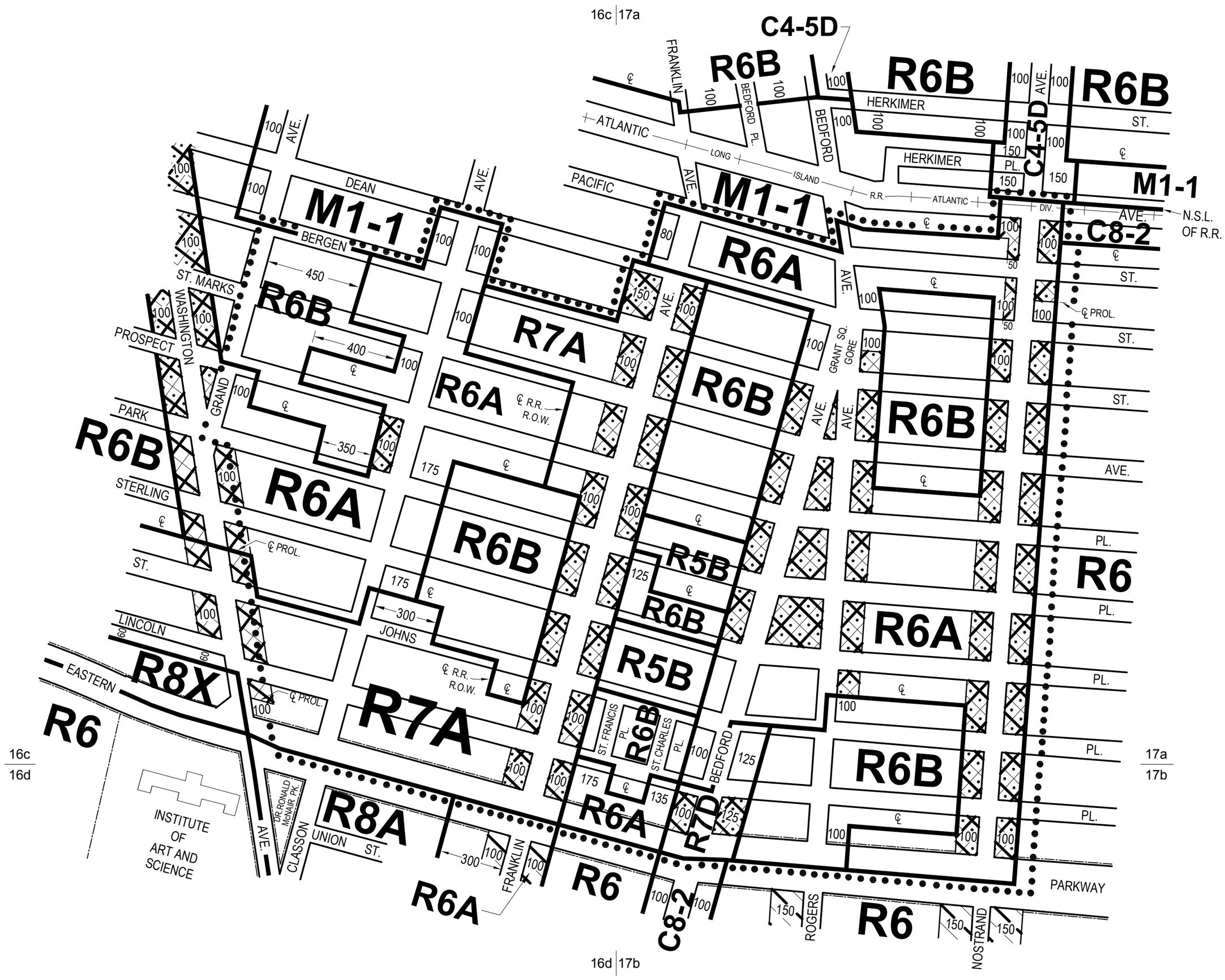

CITY PLANNING COMMISSION

CITY OF NEW YORK

DIAGRAM SHOWING

ZONING CHANGE

ON SECTIONAL MAP

16c, 16d, 17a & 17b

BOROUGH OF

BROOKLYN

SCALE IN FEET

400 0 400

EFFECTIVE DATE

September 24, 2013

C. C. RESO. # **1940**

NOTE:

Indicates Zoning District Boundary.

The area enclosed by the dotted line is rezoned by eliminating C1-3 and C2-3 Districts from within existing R6 and R7-1 Districts, by changing R6, R7-1, C4-3 and C8-2 Districts to R5B, R6, R6A, R6B, R7A and R7D Districts, and by establishing C2-4 Districts within the proposed R6A, R7A and R7D Districts.

Indicates a C1-3 District.

Indicates a C1-4 District.

Indicates a C2-4 District.

THIS DIAGRAM IS FOR ILLUSTRATIVE PURPOSES ONLY.

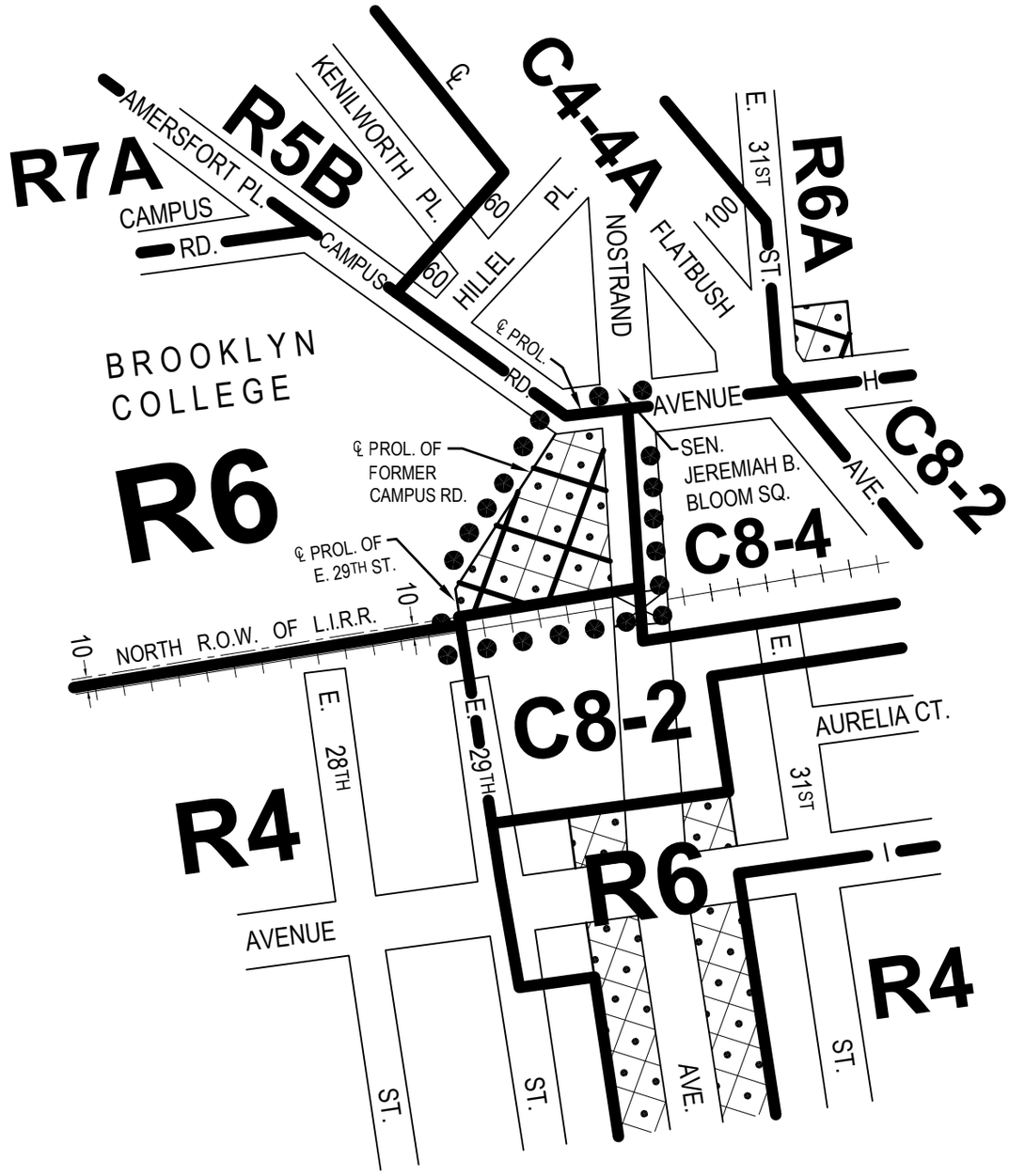

CITY PLANNING COMMISSION

CITY OF NEW YORK

DIAGRAM SHOWING

ZONING CHANGE

ON SECTIONAL MAP

23a

BOROUGH OF

BROOKLYN

EFFECTIVE DATE

October 9, 2013

C. C. RESO. # **1974**

SCALE IN FEET

300 0 300

NOTE:

Indicates Zoning District Boundary.

The area enclosed by the dotted line is rezoned by changing from a C8-2 District to an R6 District and by establishing a C2-4 District within the proposed R6 District.

Indicates a C2-4 District.

Indicates a C2-2 District.

NOTE: THIS DIAGRAM IS FOR ILLUSTRATIVE PURPOSES ONLY.
THIS DIAGRAM REFLECTS PROPOSED CHANGES IN THE CITY MAP
PURSUANT TO RELATED MAPPING APPLICATION C 120326 MMK

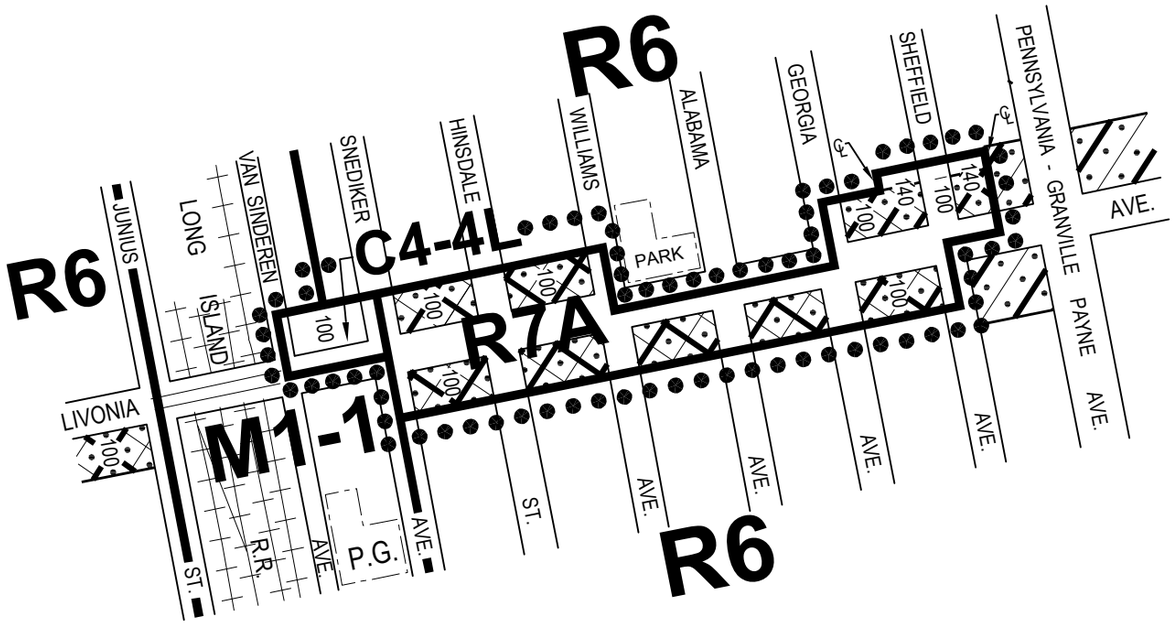

CITY PLANNING COMMISSION

CITY OF NEW YORK

DIAGRAM SHOWING

ZONING CHANGE

ON SECTIONAL MAP

17d

BOROUGH OF

BROOKLYN

EFFECTIVE DATE

October 30, 2013

C. C. RESO. # **2017**

SCALE IN FEET

400 0 400

NOTE:

Indicates Zoning District Boundary.

The area enclosed by the dotted line is rezoned by eliminating C2-3 Districts from within an existing R6 District, by changing R6 and M1-1 Districts to R7A and C4-4L Districts, and by establishing C2-4 Districts within a proposed R7A District.

Indicates a C2-3 District.

Indicates a C2-4 District.

THIS DIAGRAM IS FOR ILLUSTRATIVE PURPOSES ONLY.

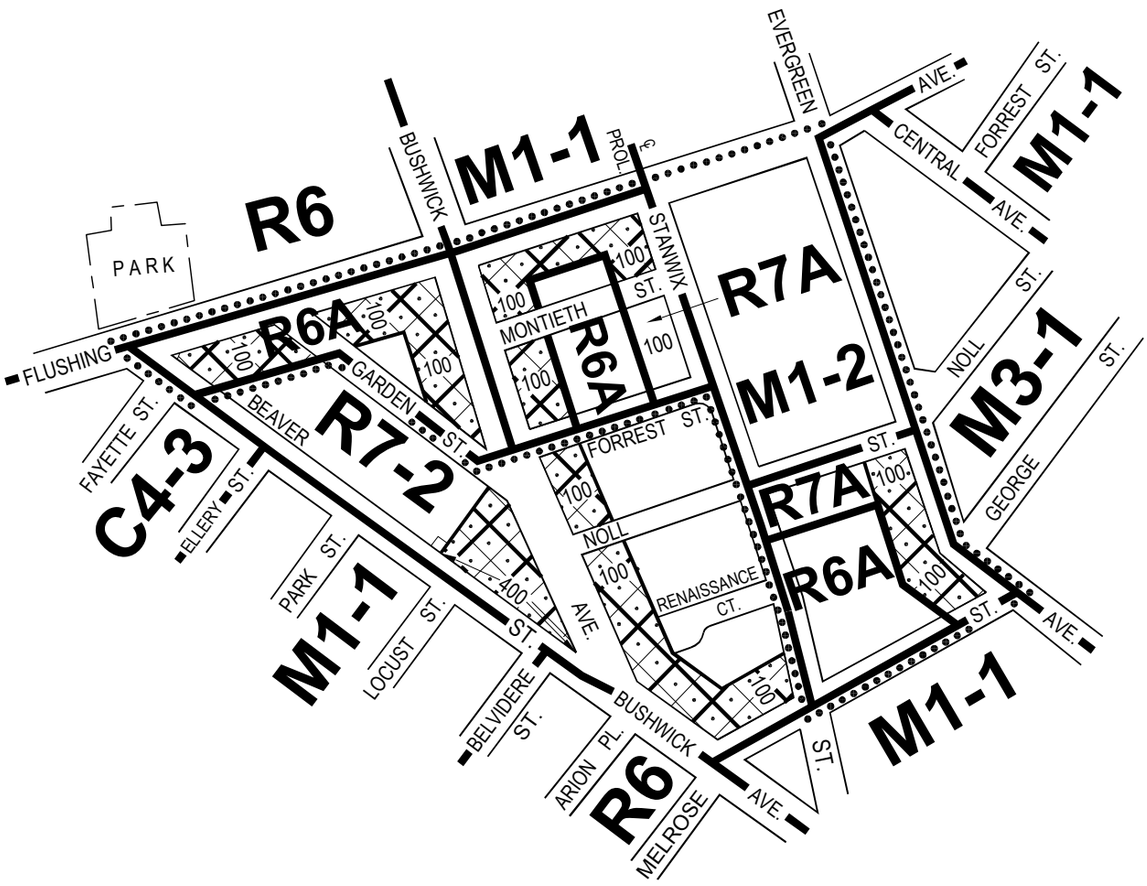

CITY PLANNING COMMISSION

CITY OF NEW YORK

DIAGRAM SHOWING

ZONING CHANGE

ON SECTIONAL MAP

13b

BOROUGH OF

BROOKLYN

EFFECTIVE DATE

December 10, 2013

C. C. RESO. # **2061**

SCALE IN FEET

400 0 400

NOTE:

Indicates Zoning District Boundary.

The area enclosed by the dotted line is rezoned by changing M1-1 and M3-1 Districts to R6A, R7A and M1-2 Districts, and by establishing C2-4 Districts within proposed R6A and R7A Districts.

Indicates a C2-4 District.

NOTE: THIS DIAGRAM IS FOR ILLUSTRATIVE PURPOSES ONLY.
THIS DIAGRAM REFLECTS PROPOSED CHANGES IN THE CITY MAP
PURSUANT TO RELATED MAPPING APPLICATION C 070250 MMK

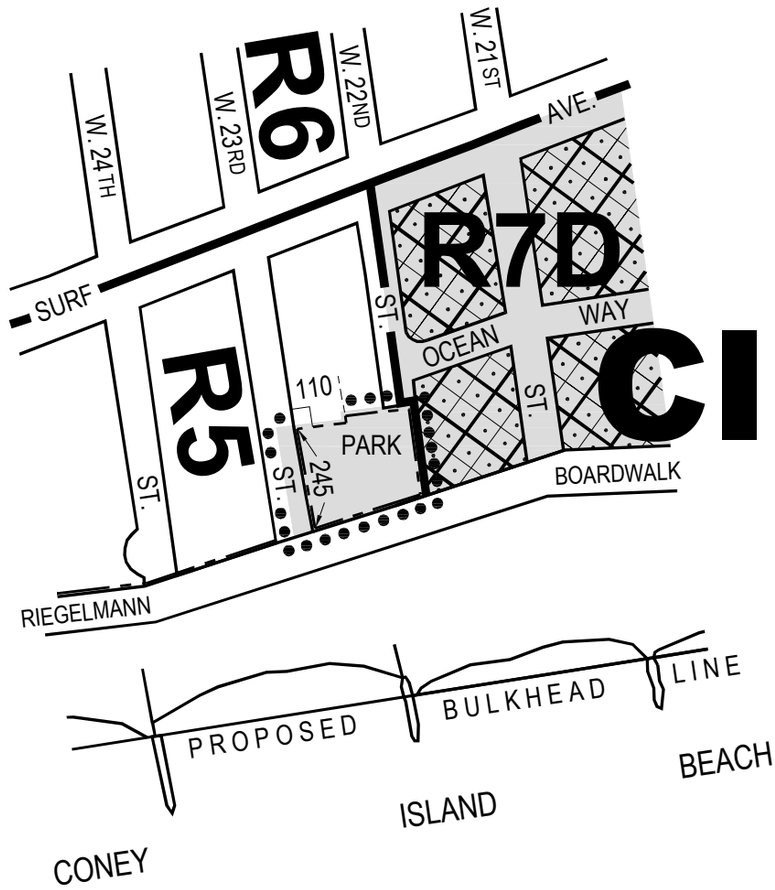

CITY PLANNING COMMISSION

CITY OF NEW YORK

DIAGRAM SHOWING

ZONING CHANGE

ON SECTIONAL MAP

28d

BOROUGH OF

BROOKLYN

EFFECTIVE DATE

December 19, 2013

C. C. RESO. # **2107**

SCALE IN FEET

400 0 400

NOTE:

Indicates Zoning District Boundary.

The area enclosed by the dotted line is changed by establishing a Special Coney Island District.

Indicates a C2-4 District.

CI Indicates a Special Coney Island District.

THIS DIAGRAM IS FOR ILLUSTRATIVE PURPOSES ONLY.

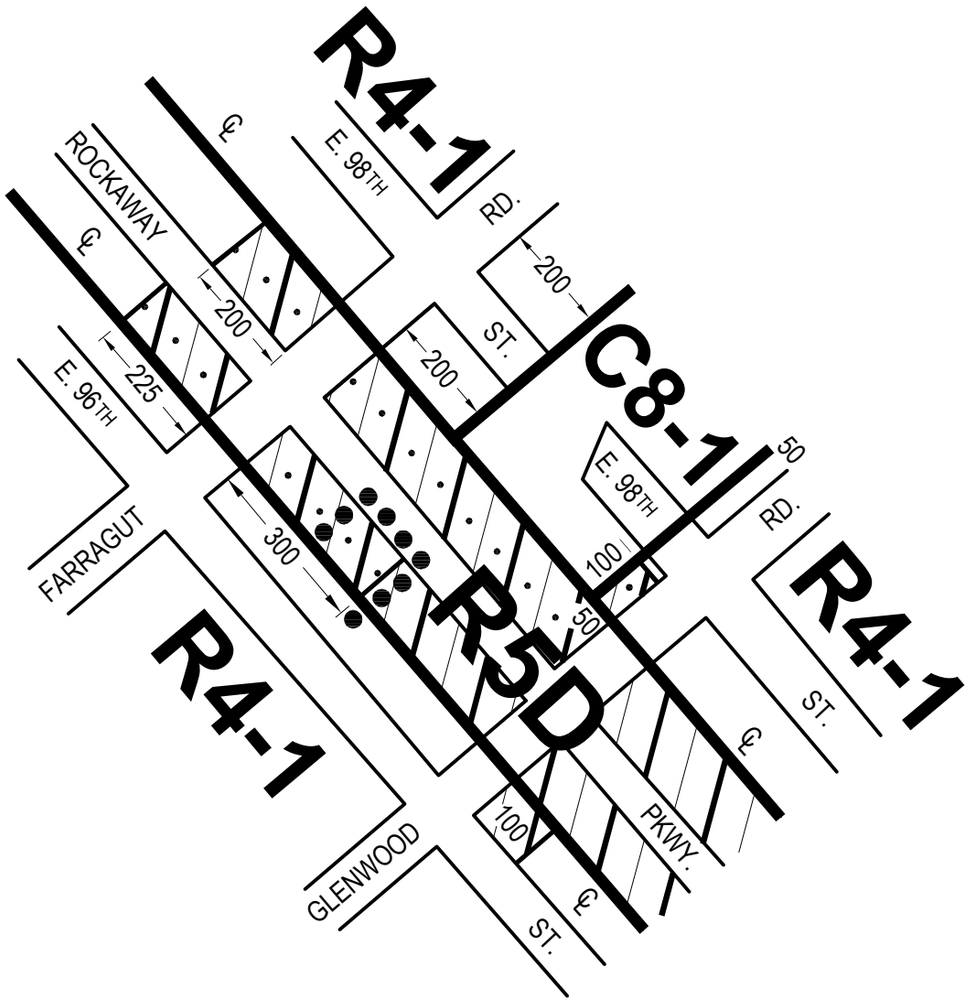

CITY PLANNING COMMISSION

CITY OF NEW YORK

DIAGRAM SHOWING PROPOSED

ZONING CHANGE

ON SECTIONAL MAP

23c

BOROUGH OF

BROOKLYN

EFFECTIVE DATE

April 29, 2014

C. C. RESO. # **220**

SCALE IN FEET

300 0 300

NOTE:

Indicates Zoning District Boundary.

The area enclosed by the dotted line is proposed to be rezoned by changing from a C1-3 District to a C2-3 District within an existing R5D District.

Indicates a C1-3 District.

Indicates a C2-3 District.

THIS DIAGRAM IS FOR ILLUSTRATIVE PURPOSES ONLY.

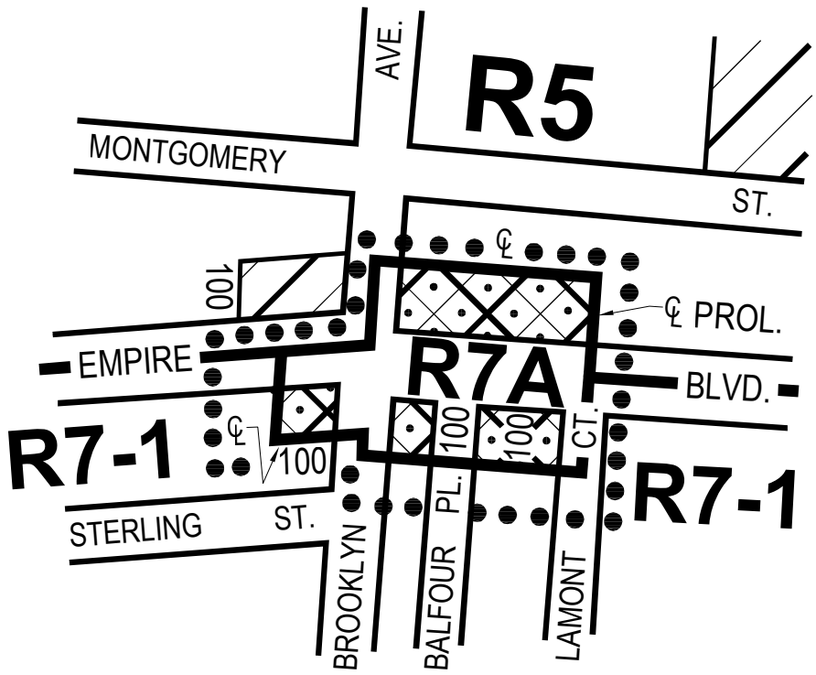

CITY PLANNING COMMISSION

CITY OF NEW YORK

DIAGRAM SHOWING

ZONING CHANGE

ON SECTIONAL MAP

17b

BOROUGH OF

BROOKLYN

EFFECTIVE DATE

June 26, 2014

C. C. RESO. # **340**

SCALE IN FEET

300 0 300

NOTE:

Indicates Zoning District Boundary.

The area enclosed by the dotted line is rezoned by eliminating C1-3 Districts from within existing R5 and R7-1 Districts, by changing an R5 District to an R7A District, and by establishing a C2-4 District within the proposed R7A District.

Indicates a C1-1 District.

Indicates a C1-3 District.

Indicates a C2-4 District.

THIS DIAGRAM IS FOR ILLUSTRATIVE PURPOSES ONLY.

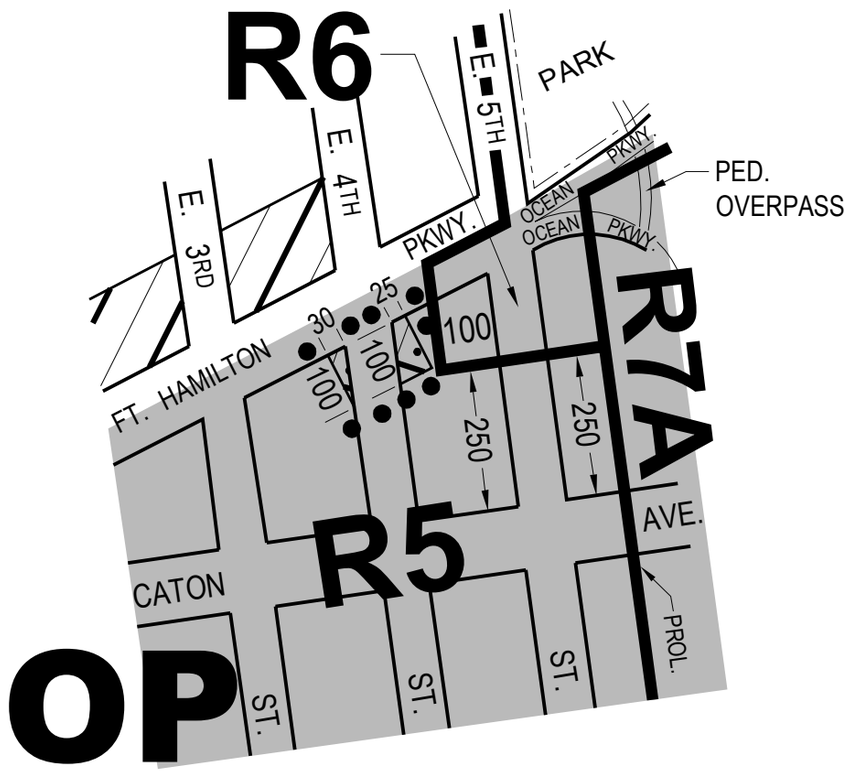

CITY PLANNING COMMISSION

CITY OF NEW YORK

DIAGRAM SHOWING

ZONING CHANGE

ON SECTIONAL MAP

22c

BOROUGH OF

BROOKLYN

SCALE IN FEET

300 0 300

EFFECTIVE DATE

February 26, 2015

C. C. RESO. # **605**

NOTE:

Indicates Zoning District Boundary.

The area enclosed by the dotted line is rezoned by establishing within an existing R5 District a C2-4 District.

Indicates a C1-3 District.

Indicates a C2-4 District.

OP Indicates a Special Ocean Parkway District.

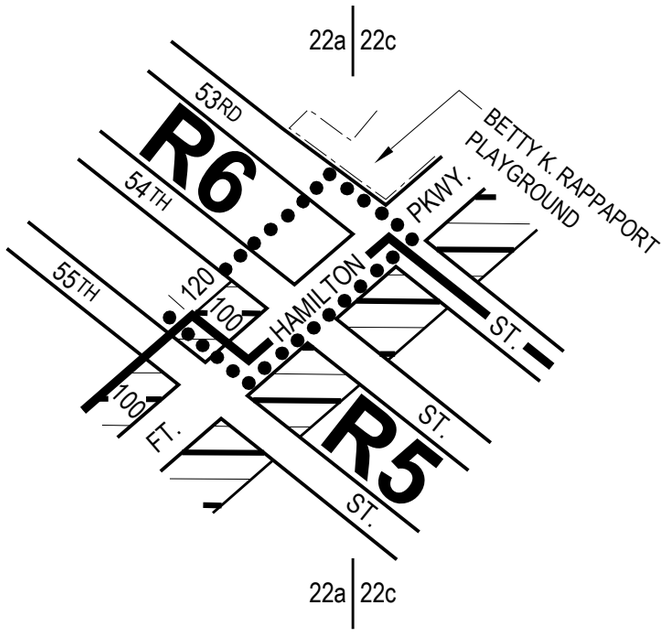

CITY PLANNING COMMISSION

CITY OF NEW YORK

DIAGRAM SHOWING

ZONING CHANGE

ON SECTIONAL MAP

22a & 22c

BOROUGH OF

BROOKLYN

SCALE IN FEET

400 0 400

EFFECTIVE DATE

February 26, 2015

C. C. RESO. # **606**

NOTE:

Indicates Zoning District Boundary.

The area enclosed by the dotted line is rezoned by changing an R5 District to a R6 District, and by establishing within the proposed R6 District a C1-3 District.

Indicates a C1-3 District.

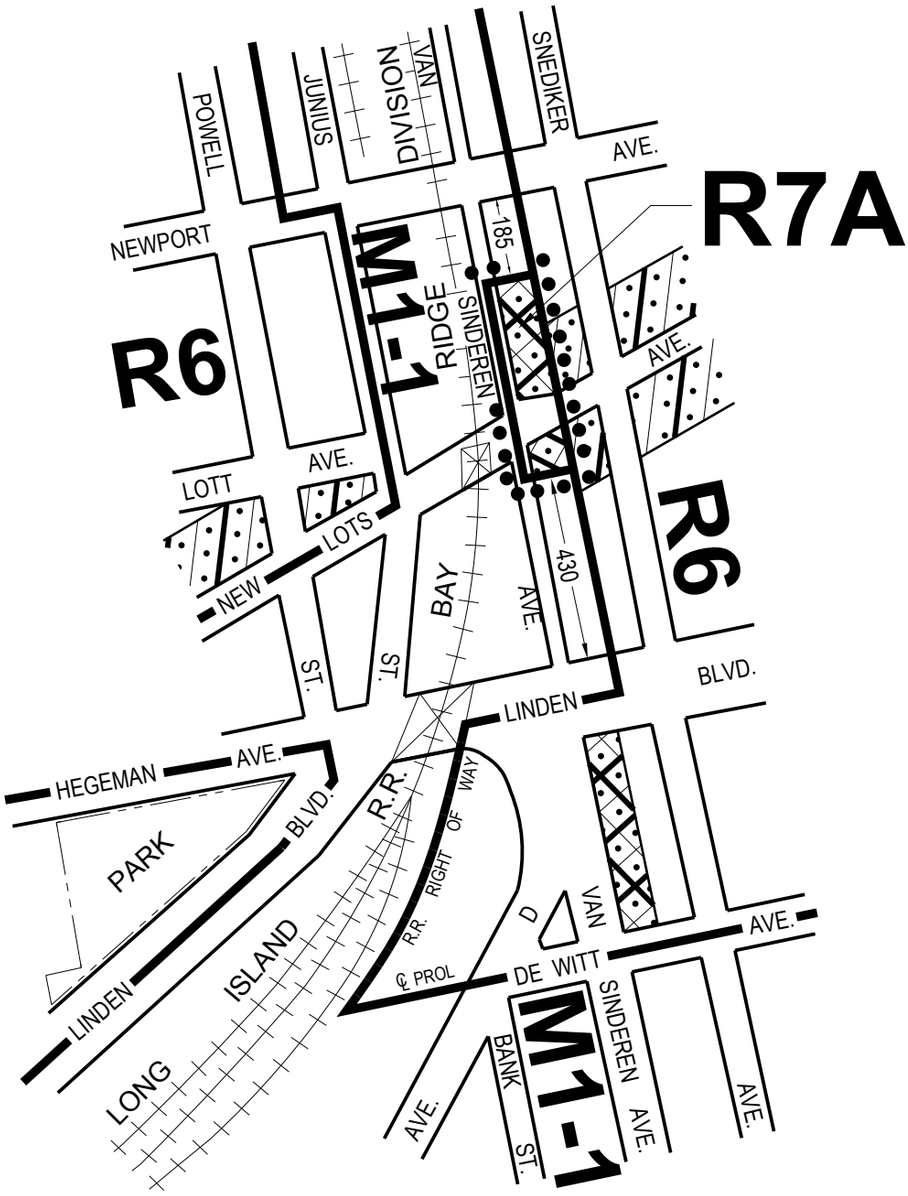

CITY PLANNING COMMISSION

CITY OF NEW YORK

DIAGRAM SHOWING PROPOSED

ZONING CHANGE

ON SECTIONAL MAP

17d

BOROUGH OF

BROOKLYN

EFFECTIVE DATE

January 19, 2016

C. C. RESO. # **969**

SCALE IN FEET

400 0 400

NOTE:

Indicates Zoning District Boundary.

The area enclosed by the dotted line is proposed to be rezoned by changing an existing M1-1 District to an R7A District and by establishing within the proposed R7A District a C2-4 District.

Indicates a C2-3 District.

Indicates a C2-4 District.

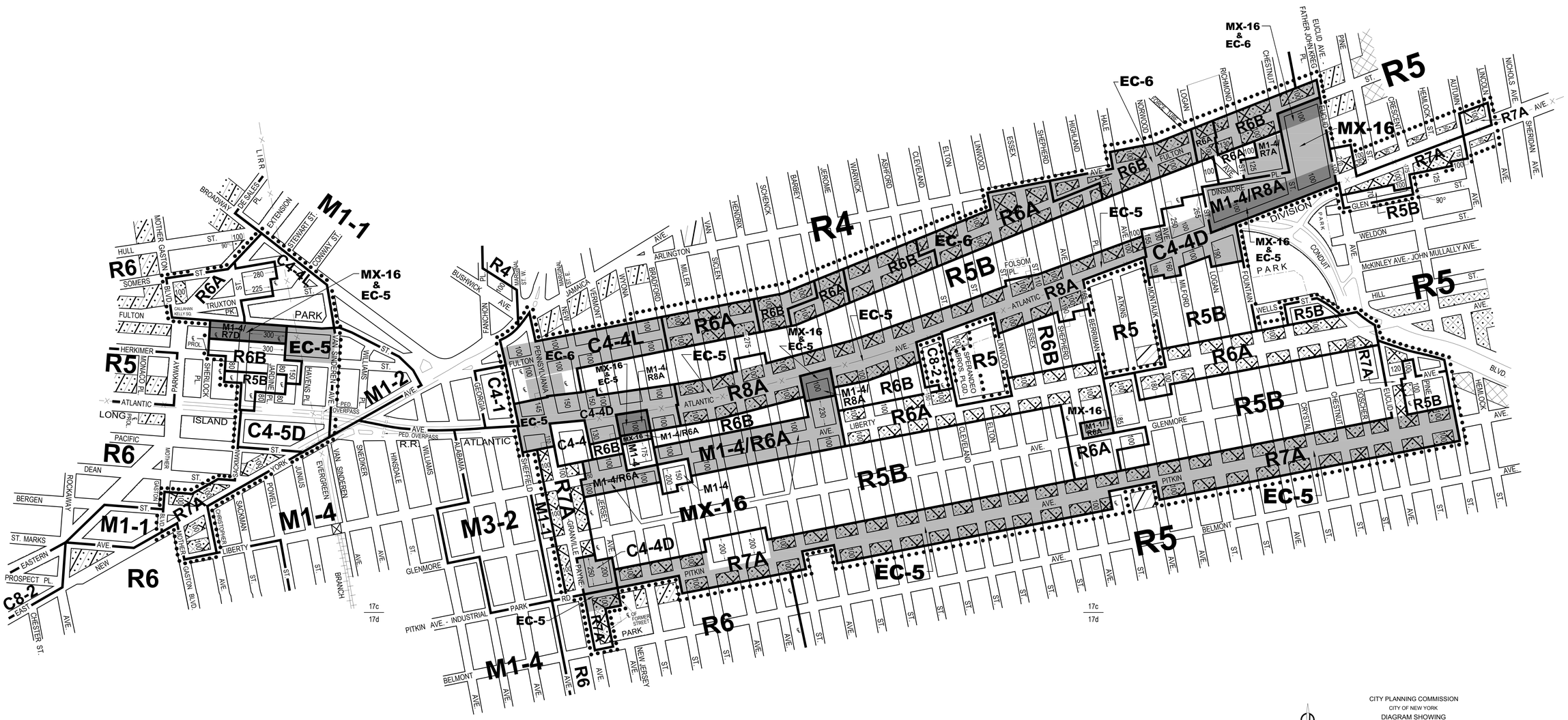

CITY PLANNING COMMISSION
CITY OF NEW YORK
DIAGRAM SHOWING
ZONING CHANGE
ON SECTIONAL MAP
17c & 17d
BOROUGH OF
BROOKLYN

EFFECTIVE DATE
April 20, 2016
C. C. RESO. # **1054**

SCALE IN FEET
300 0 300

NOTE:

Indicates Zoning District Boundary.

The area enclosed by the dotted line is rezoned by eliminating C1-2, C1-3, C2-2 and C2-3 Districts from existing R4, R5 and R6 Districts, by changing R5, R6, C8-1, C8-2, M1-1, M1-2 and M1-4 Districts to R5, R5B, R6A, R6B, R7A, R7D, R8A, C4-4D, C4-4L, C4-5D, M1-1/R6A, M1-4/R6A, M1-4/R7A, M1-4/R7D and M1-4/R8A Districts, by establishing C2-4 Districts within proposed R5, R5B, R6A, R7A, R7D and R8A Districts, by establishing a Special Mixed Use District (MX-16), and by establishing Special Enhanced Commercial Districts (EC-5 & EC-6).

Indicates a C1-2 District.

Indicates a C1-3 District.

Indicates a C2-2 District.

Indicates a C2-3 District.

Indicates a C2-4 District.

MX-16 Indicates a Special Mixed Use District (**MX-16**).

EC-5 Indicates a Special Enhanced Commercial Use District-5 (**EC-5**).

EC-6 Indicates a Special Enhanced Commercial Use District-6 (**EC-6**).

THIS DIAGRAM IS FOR ILLUSTRATIVE PURPOSES ONLY.

C.D. 02

C 160030 ZMK

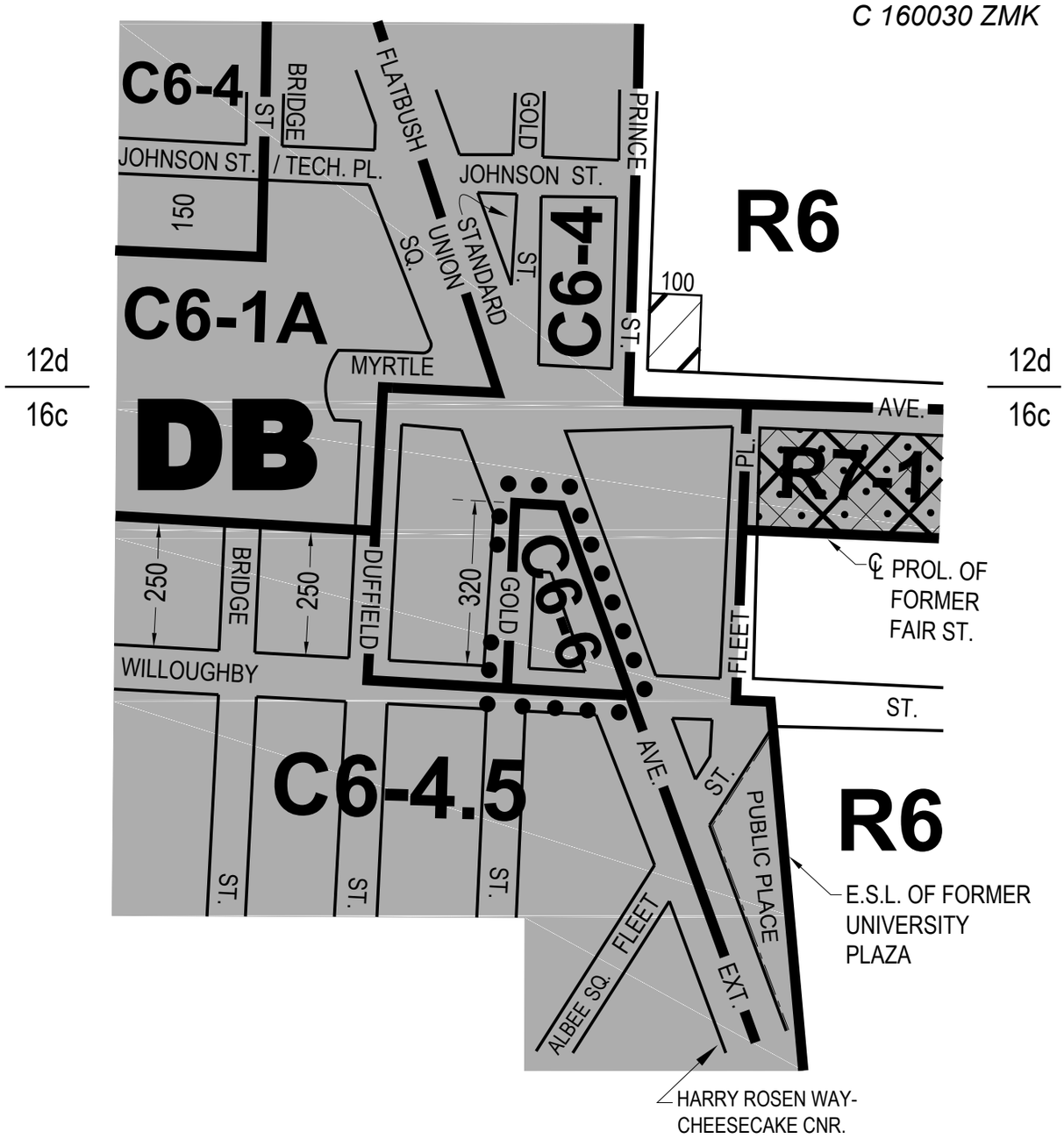

CITY PLANNING COMMISSION

CITY OF NEW YORK

DIAGRAM SHOWING

ZONING CHANGE

ON SECTIONAL MAP

16c

BOROUGH OF

BROOKLYN

EFFECTIVE DATE

November 16, 2016

C. C. RESO. # **1283**

SCALE IN FEET

300 0 300

NOTE:

Indicates Zoning District Boundary.

● ● ● ● The area enclosed by the dotted line is rezoned by changing from C6-1 and C6-4 Districts to a C6-6 District.

Indicates a C1-3 District.

Indicates a C2-4 District.

DB Indicates a Special Downtown Brooklyn District.

NOTE: THIS DIAGRAM IS FOR ILLUSTRATIVE PURPOSES ONLY.

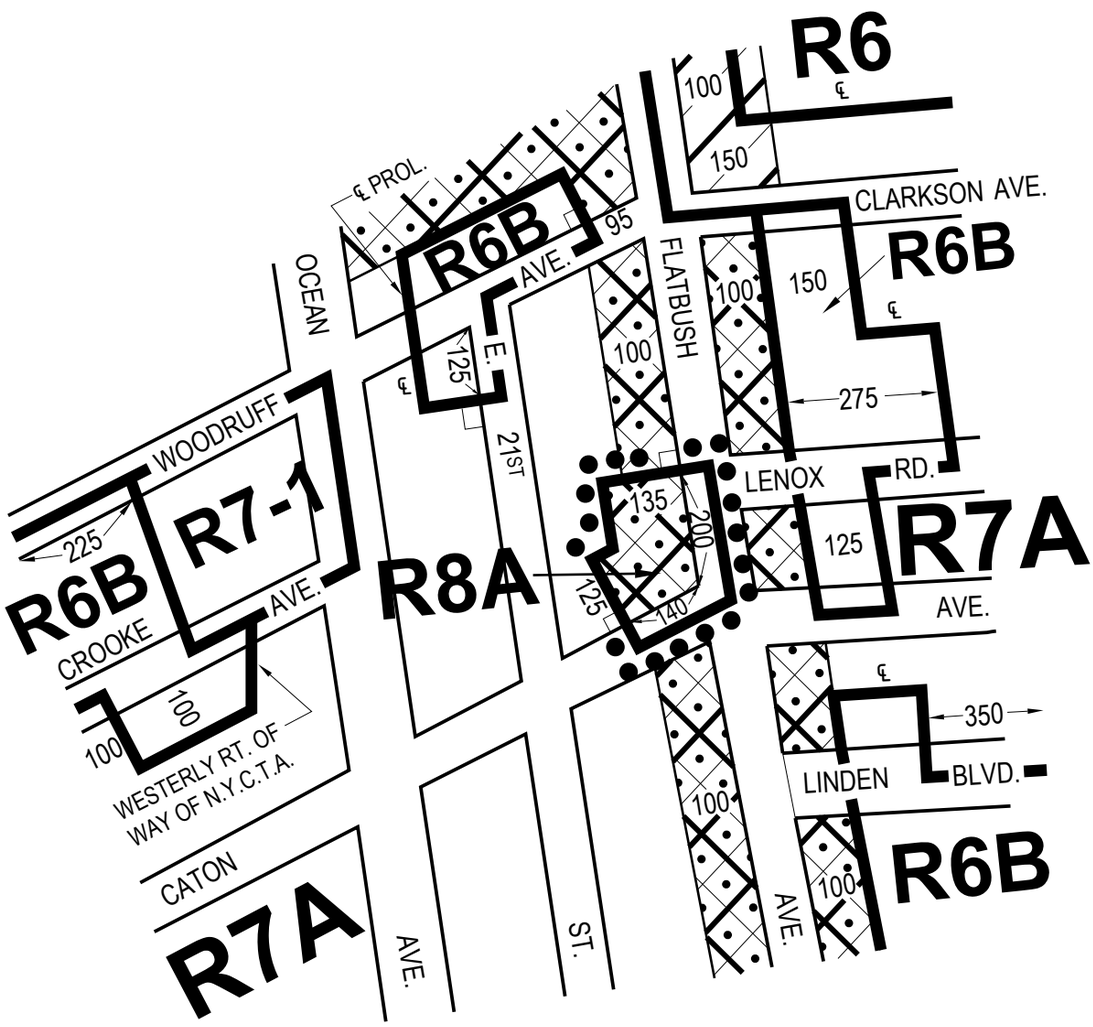

CITY PLANNING COMMISSION

CITY OF NEW YORK

DIAGRAM SHOWING

ZONING CHANGE

ON SECTIONAL MAP

16d

BOROUGH OF

BROOKLYN

EFFECTIVE DATE

April 25, 2017

C. C. RESO. # **1452**

SCALE IN FEET

300 0 300

NOTE:

Indicates Zoning District Boundary.

The area enclosed by the dotted line is rezoned by changing an existing R7A District to an R8A District and by establishing a C2-4 District within the proposed R8A District.

Indicates a C1-3 District.

Indicates a C2-4 District.

NOTE: THIS DIAGRAM IS FOR ILLUSTRATIVE PURPOSES ONLY.

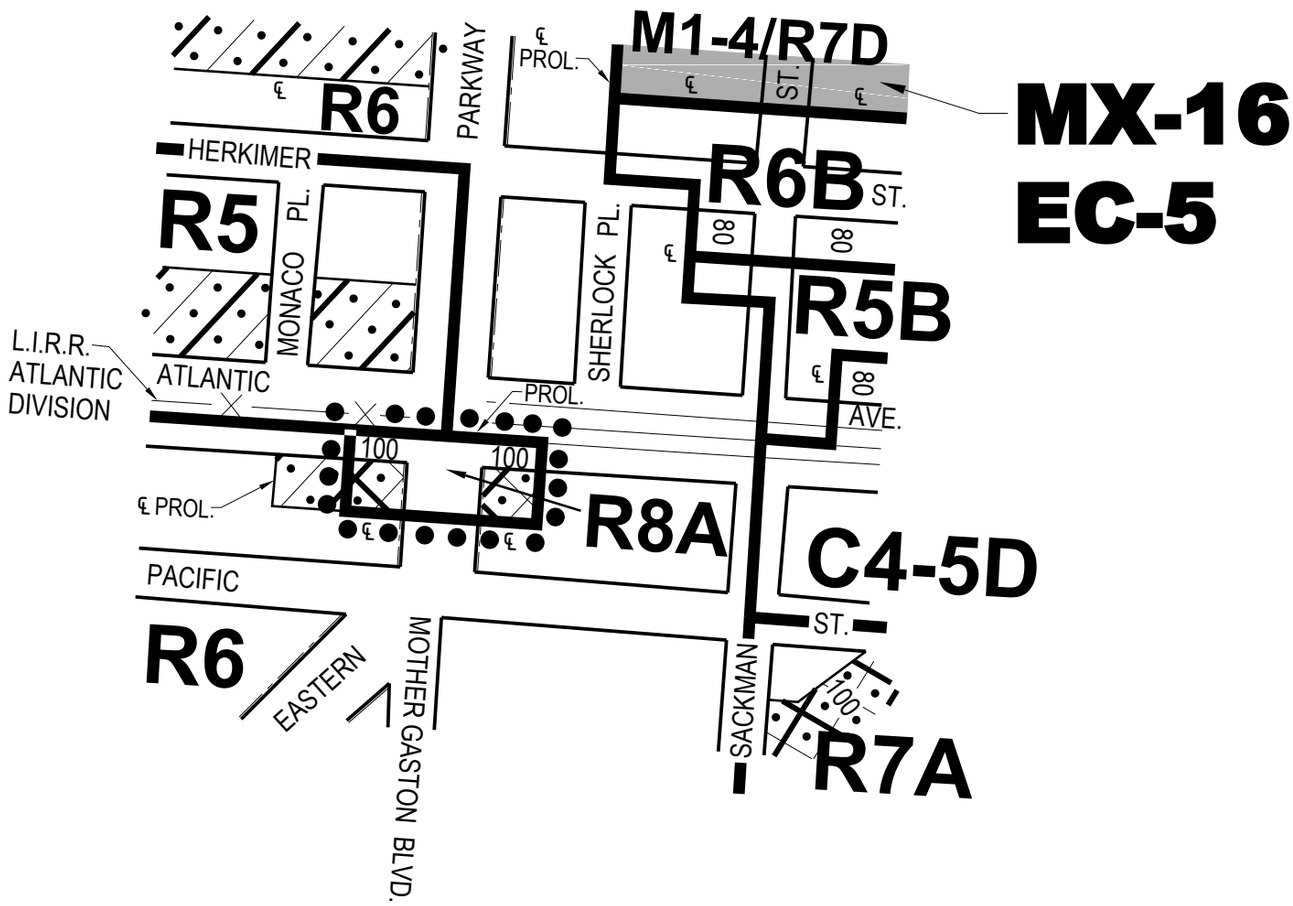

CITY PLANNING COMMISSION

CITY OF NEW YORK

DIAGRAM SHOWING

ZONING CHANGE

ON SECTIONAL MAP

17c

BOROUGH OF

BROOKLYN

EFFECTIVE DATE

May 24, 2017

C. C. RESO. # **1512**

SCALE IN FEET

300 0 300

NOTE:

Indicates Zoning District Boundary.

The area enclosed by the dotted line is rezoned by eliminating a C2-3 District from within an existing R6 District, by changing an R6 District to an R8A District, and by establishing a C2-4 District within the proposed R8A District.

Indicates a C2-3 District.

Indicates a C2-4 District.

NOTE: THIS DIAGRAM IS FOR ILLUSTRATIVE PURPOSES ONLY.

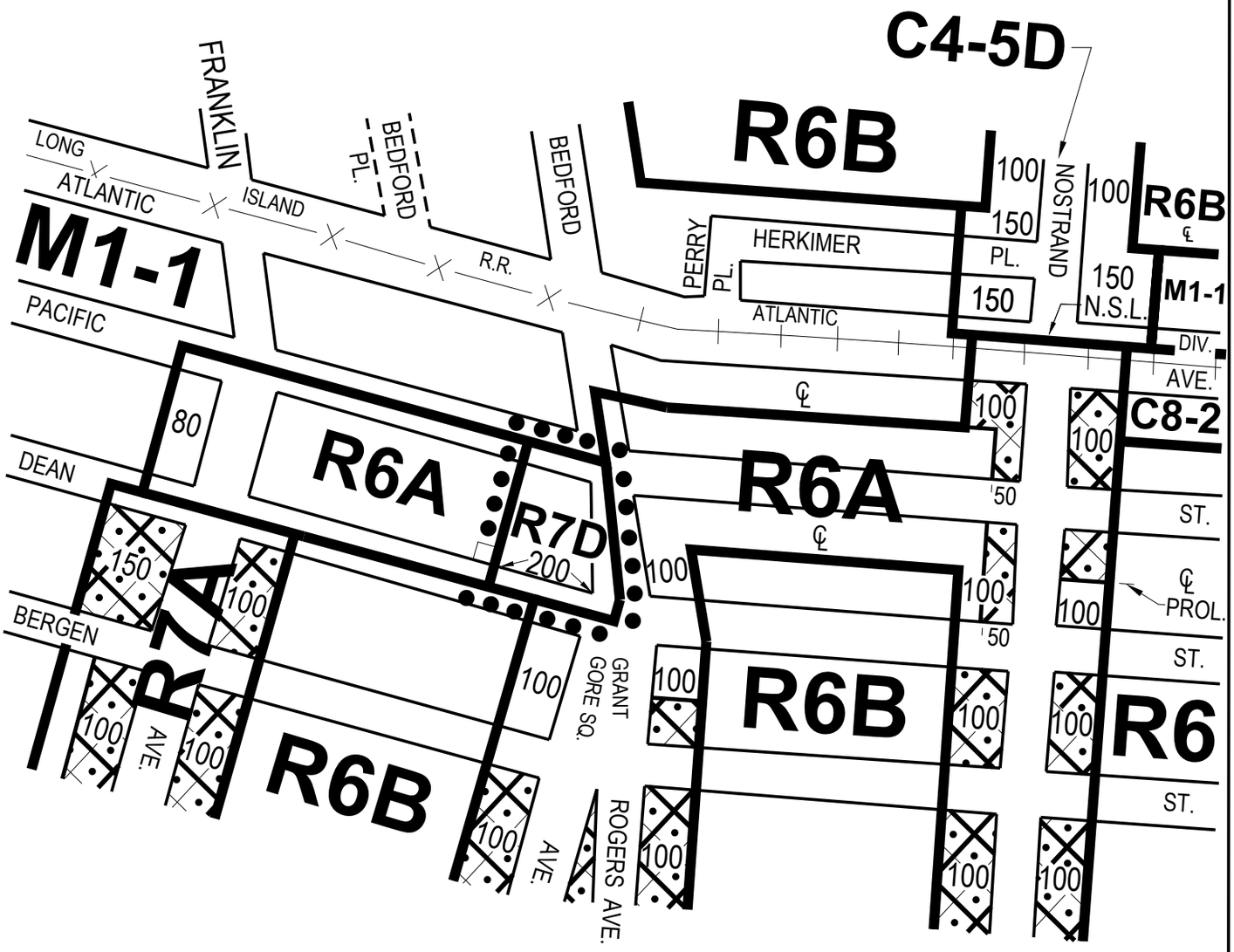

CITY PLANNING COMMISSION

CITY OF NEW YORK

DIAGRAM SHOWING

ZONING CHANGE

ON SECTIONAL MAP

17a

BOROUGH OF

BROOKLYN

EFFECTIVE DATE

July 20, 2017

C. C. RESO. # **1601**

SCALE IN FEET

300 0 300

NOTE:

Indicates Zoning District Boundary.

The area enclosed by the dotted line is rezoned by changing an R6 District to an R7D District.

Indicates a C2-4 District.

NOTE: THIS DIAGRAM IS FOR ILLUSTRATIVE PURPOSES ONLY.

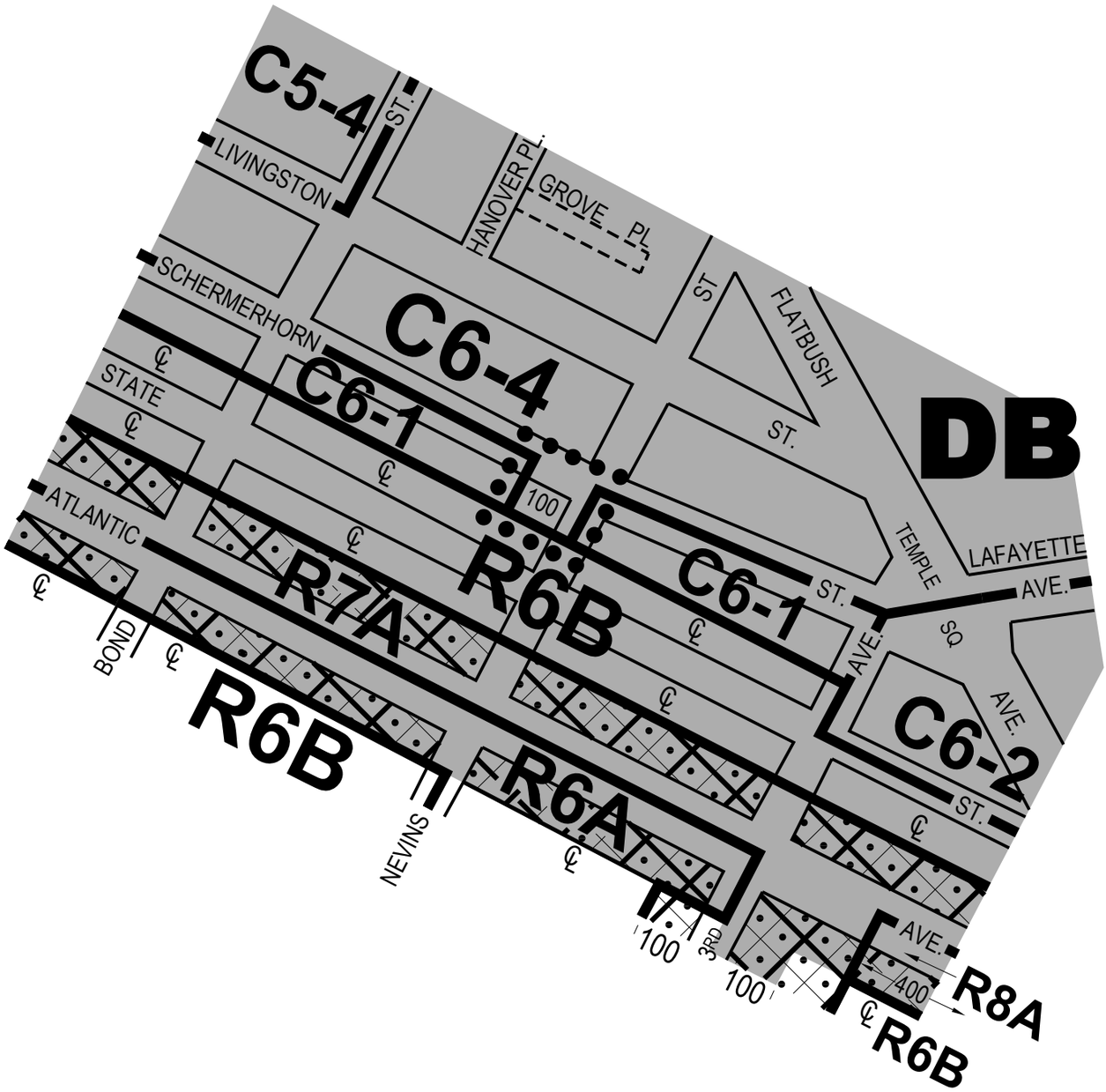

CITY PLANNING COMMISSION

CITY OF NEW YORK

DIAGRAM SHOWING

ZONING CHANGE

ON SECTIONAL MAP

16c

BOROUGH OF

BROOKLYN

EFFECTIVE DATE

September 07, 2017

C. C. RESO. # **1641**

SCALE IN FEET

300 0 300

NOTE:

Indicates Zoning District Boundary.

● ● ● ● The area enclosed by the dotted line is rezoned by changing a C6-1 District to a C6-4 District.

Indicates a C2-4 District.

DB Indicates a Special Downtown Brooklyn District.

NOTE: THIS DIAGRAM IS FOR ILLUSTRATIVE PURPOSES ONLY.

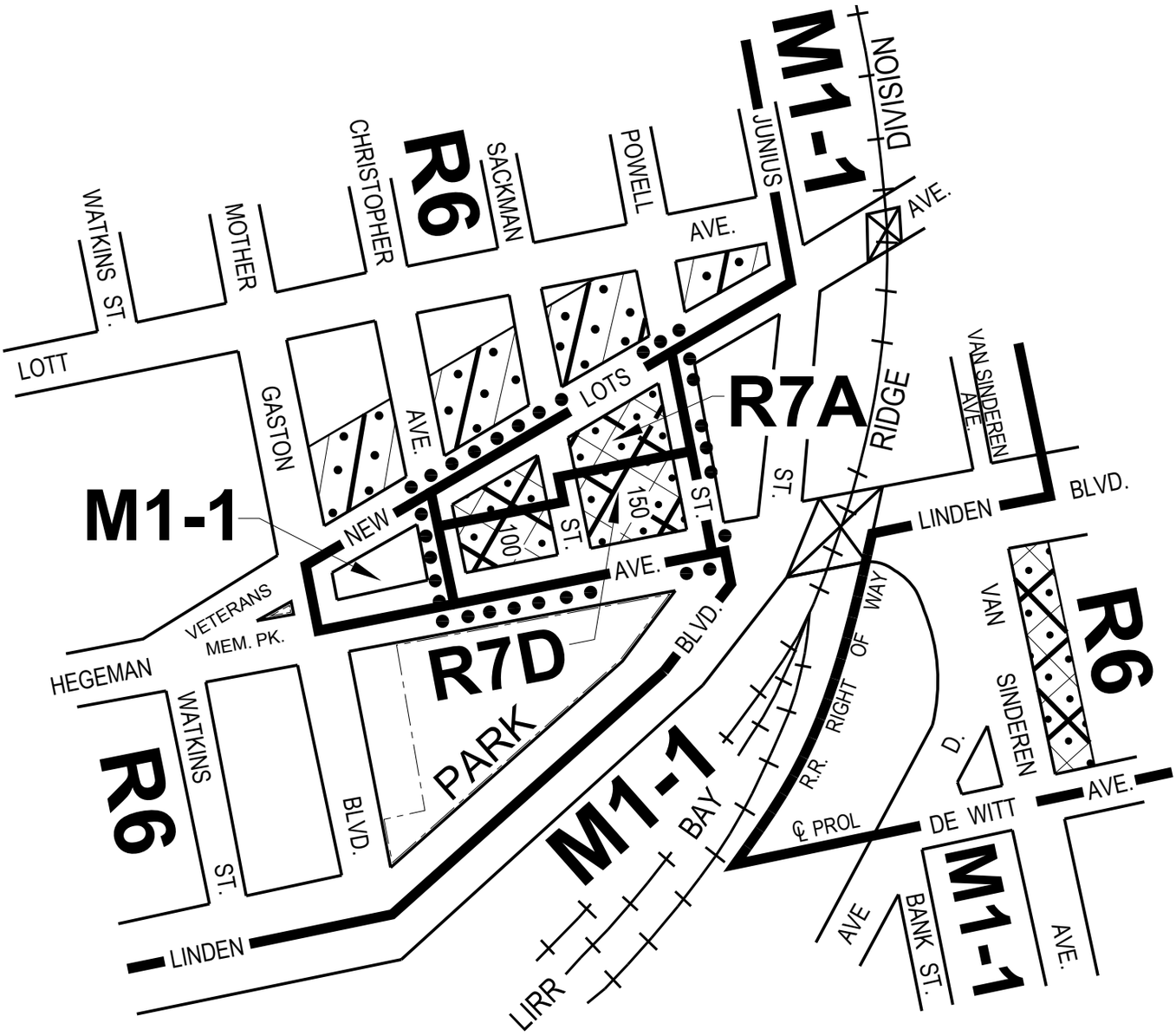

CITY PLANNING COMMISSION

CITY OF NEW YORK

DIAGRAM SHOWING

ZONING CHANGE

ON SECTIONAL MAP

17d

BOROUGH OF

BROOKLYN

EFFECTIVE DATE

September 07, 2017

C. C. RESO. # **1647**

SCALE IN FEET

300 0 300

NOTE:

Indicates Zoning District Boundary.

The area enclosed by the dotted line is rezoned by changing an existing M1-1 District to R7A and R7D Districts, and by establishing a C2-4 District within the proposed R7A and R7D Districts.

Indicates a C2-3 District.

Indicates a C2-4 District.

NOTE: THIS DIAGRAM IS FOR ILLUSTRATIVE PURPOSES ONLY.

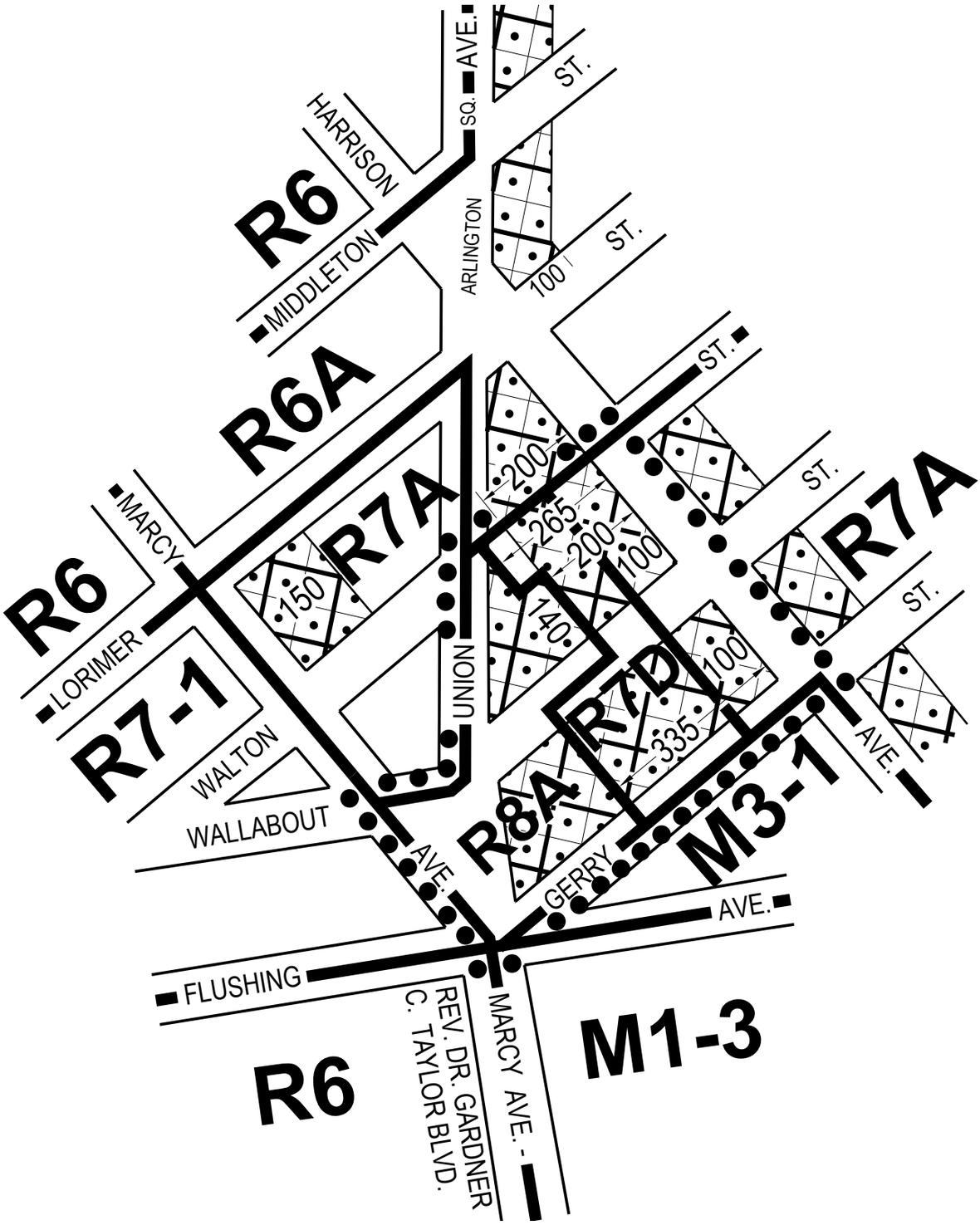

CITY PLANNING COMMISSION

CITY OF NEW YORK

DIAGRAM SHOWING PROPOSED

ZONING CHANGE

ON SECTIONAL MAP

13b

BOROUGH OF

BROOKLYN

EFFECTIVE DATE

October 31, 2017

C. C. RESO. **# 1703**

SCALE IN FEET

250 0 250

NOTE:

Indicates Zoning District Boundary.

The area enclosed by the dotted line is proposed to be rezoned by changing an existing M3-1 District to R7A, R7D and R8A Districts, and by establishing a C2-4 District within the proposed R7A, R7D and R8A Districts.

Indicates a C2-4 District.

NOTE: THIS DIAGRAM IS FOR ILLUSTRATIVE PURPOSES ONLY.

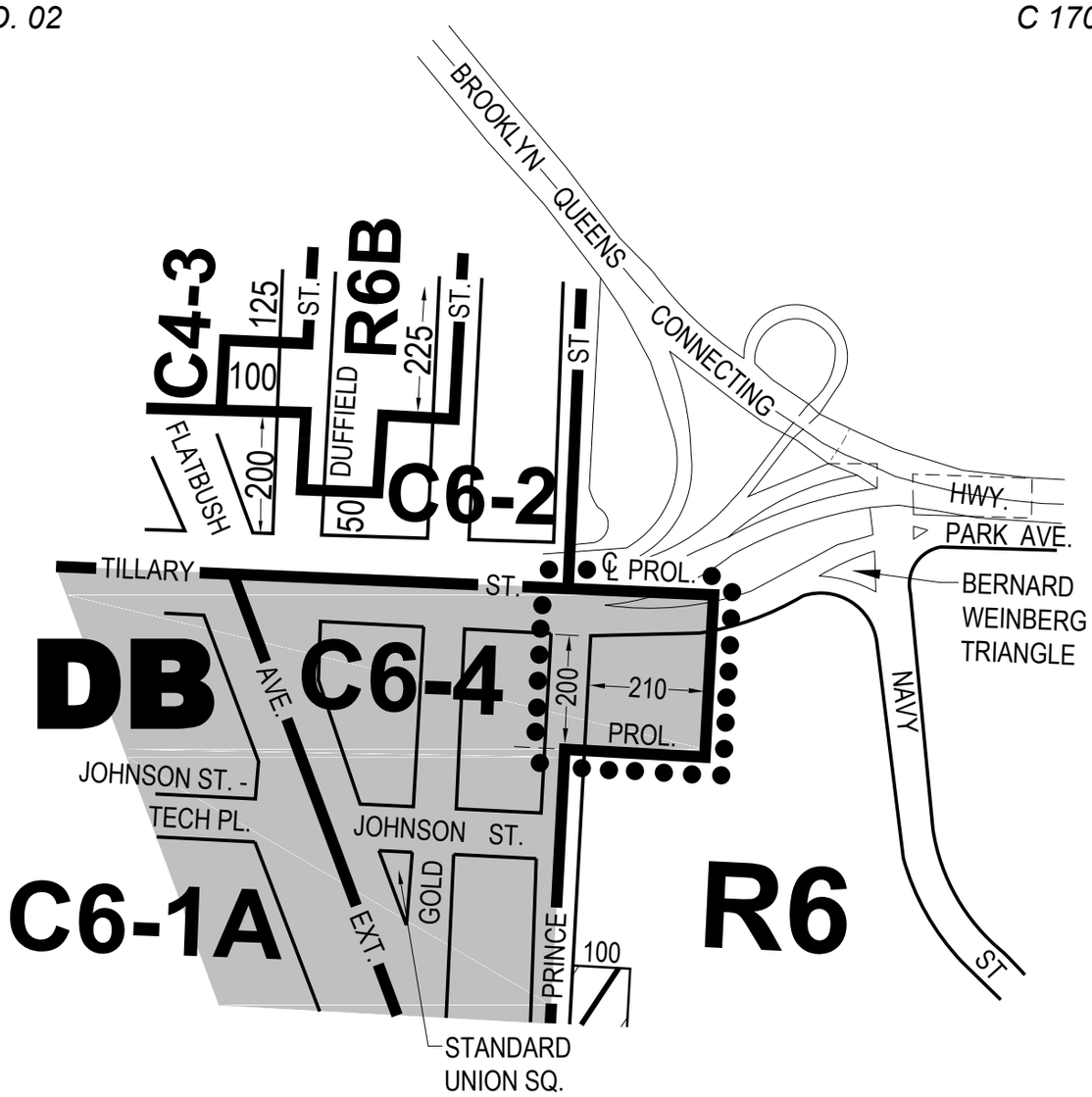

CITY PLANNING COMMISSION

CITY OF NEW YORK

DIAGRAM SHOWING PROPOSED

ZONING CHANGE

ON SECTIONAL MAP

12d

BOROUGH OF

BROOKLYN

EFFECTIVE DATE

October 31, 2017

C. C. RESO. # **1705**

SCALE IN FEET

300 0 300

NOTE:

Indicates Zoning District Boundary.

● ● ● ● The area enclosed by the dotted line is proposed to be rezoned by changing from an R6 District to a C6-4 District and by establishing a Special Downtown Brooklyn District.

Indicates a C1-3 District.

DB Indicates a Special Downtown Brooklyn District (**DB**).

NOTE: THIS DIAGRAM IS FOR ILLUSTRATIVE PURPOSES ONLY.

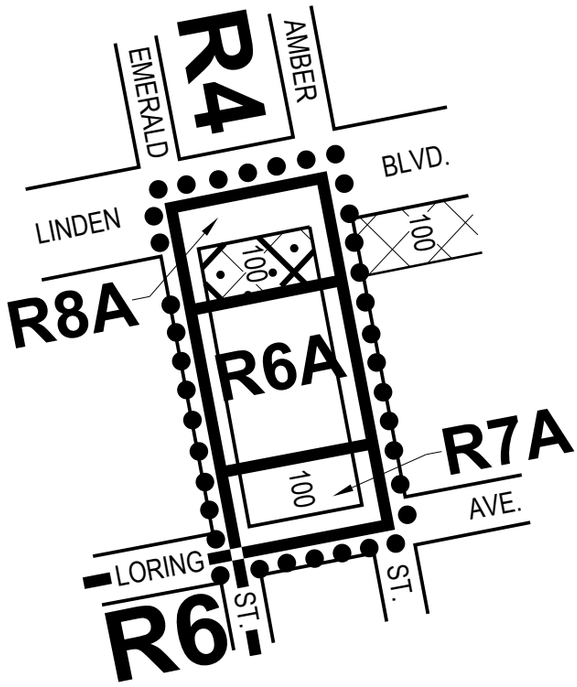

CITY PLANNING COMMISSION

CITY OF NEW YORK

DIAGRAM SHOWING PROPOSED

ZONING CHANGE

ON SECTIONAL MAP

18b

BOROUGH OF

BROOKLYN

EFFECTIVE DATE

October 31, 2017

C. C. RESO. **# 1710**

SCALE IN FEET

300 0 300

NOTE:

Indicates Zoning District Boundary.

The area enclosed by the dotted line is proposed to be rezoned by eliminating a C1-2 District from within an existing R4 District, by changing an existing R4 District to R6A, R7A and R8A Districts, and by establishing a C2-4 District within the proposed R8A District.

Indicates a C1-2 District.

Indicates a C2-4 District.

NOTE: THIS DIAGRAM IS FOR ILLUSTRATIVE PURPOSES ONLY.

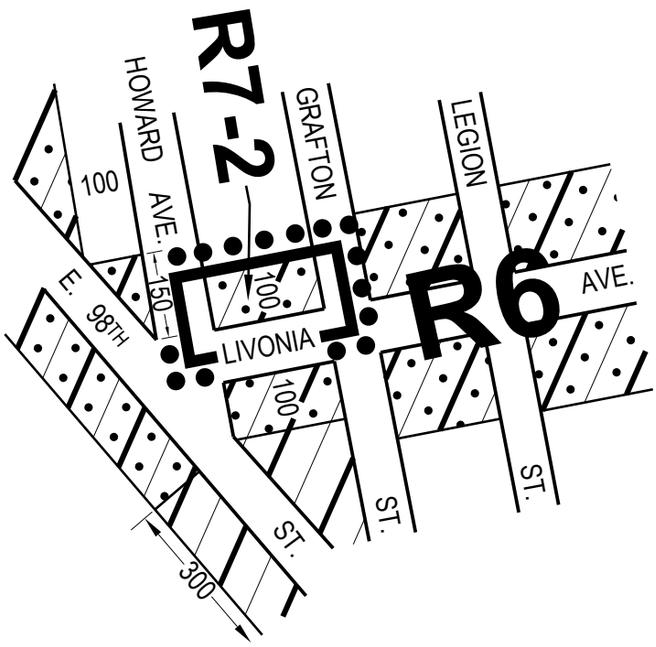

CITY PLANNING COMMISSION

CITY OF NEW YORK

DIAGRAM SHOWING PROPOSED

ZONING CHANGE

ON SECTIONAL MAP

17b

BOROUGH OF

BROOKLYN

EFFECTIVE DATE

November 16, 2017

C. C. RESO. # **1723**

SCALE IN FEET

300 0 300

NOTE:

Indicates Zoning District Boundary.

The area enclosed by the dotted line is proposed to be rezoned by changing an existing R6 District to an R7-2/C2-3 District.

Indicates a C1-3 District.

Indicates a C2-3 District.

NOTE: THIS DIAGRAM IS FOR ILLUSTRATIVE PURPOSES ONLY.

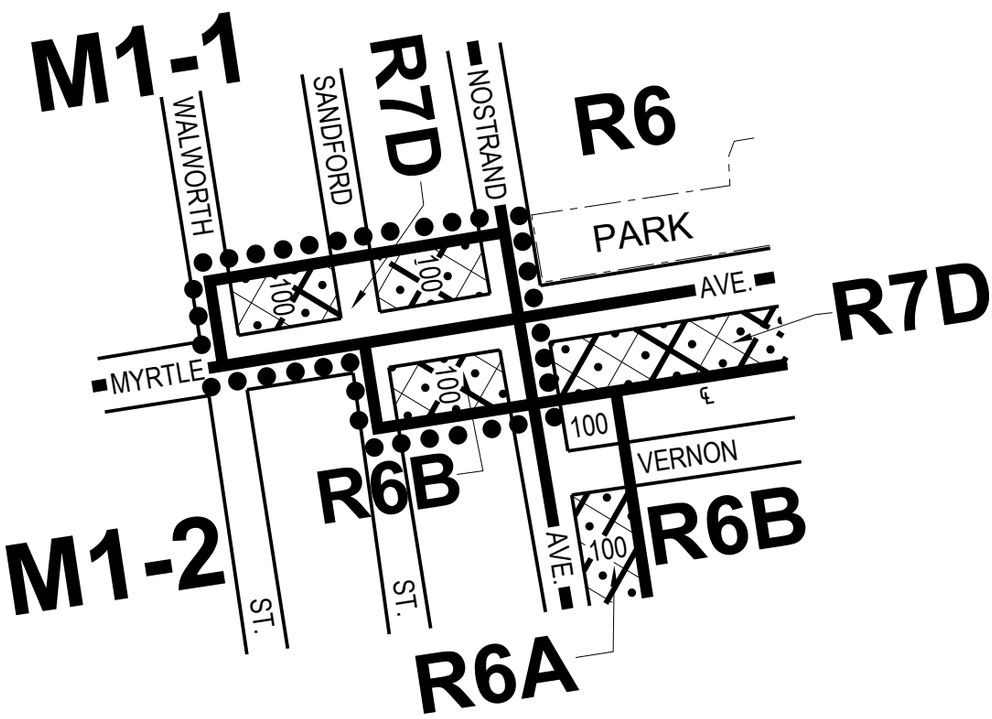

CITY PLANNING COMMISSION

CITY OF NEW YORK

DIAGRAM SHOWING PROPOSED

ZONING CHANGE

ON SECTIONAL MAP

13b

BOROUGH OF

BROOKLYN

EFFECTIVE DATE

November 30, 2017

C. C. RESO. # **1751**

SCALE IN FEET

300 0 300

NOTE:

Indicates Zoning District Boundary.

The area enclosed by the dotted line is proposed to be rezoned by changing an M1-1 District to an R7D District by changing an M1-2 District to an R6B District and by establishing a C2-4 District within the proposed R6B and R7D Districts.

Indicates a C2-4 District.

NOTE: THIS DIAGRAM IS FOR ILLUSTRATIVE PURPOSES ONLY.

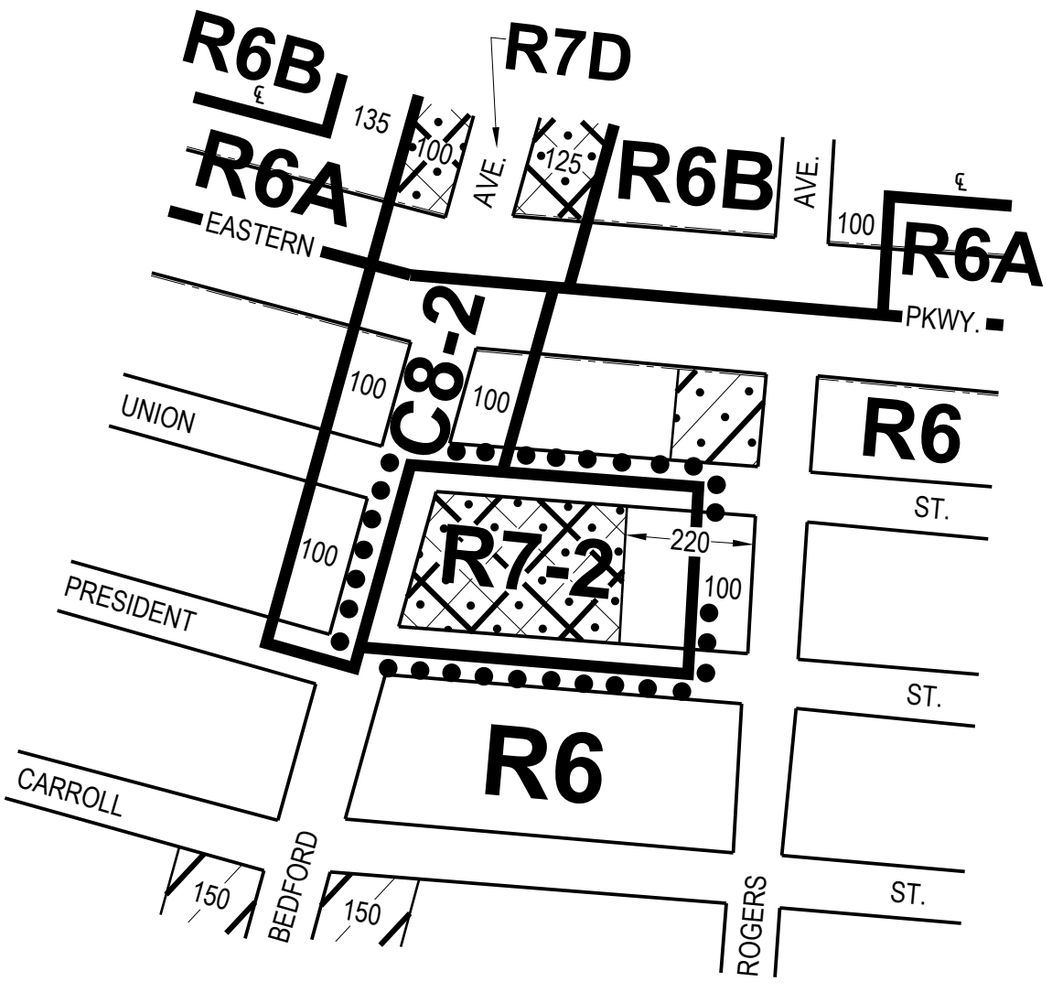

CITY PLANNING COMMISSION

CITY OF NEW YORK

DIAGRAM SHOWING PROPOSED

ZONING CHANGE

ON SECTIONAL MAP

17b

BOROUGH OF

BROOKLYN

EFFECTIVE DATE

November 30, 2017

C. C. RESO. # **1753**

SCALE IN FEET

300 0 300

NOTE:

Indicates Zoning District Boundary.

The area enclosed by the dotted line is proposed to be rezoned by changing an R6 District to an R7-2 District and by establishing a C2-4 District within the proposed R7-2 District.

Indicates a C1-3 District.

Indicates a C2-3 District.

Indicates a C2-4 District.

NOTE: THIS DIAGRAM IS FOR ILLUSTRATIVE PURPOSES ONLY.

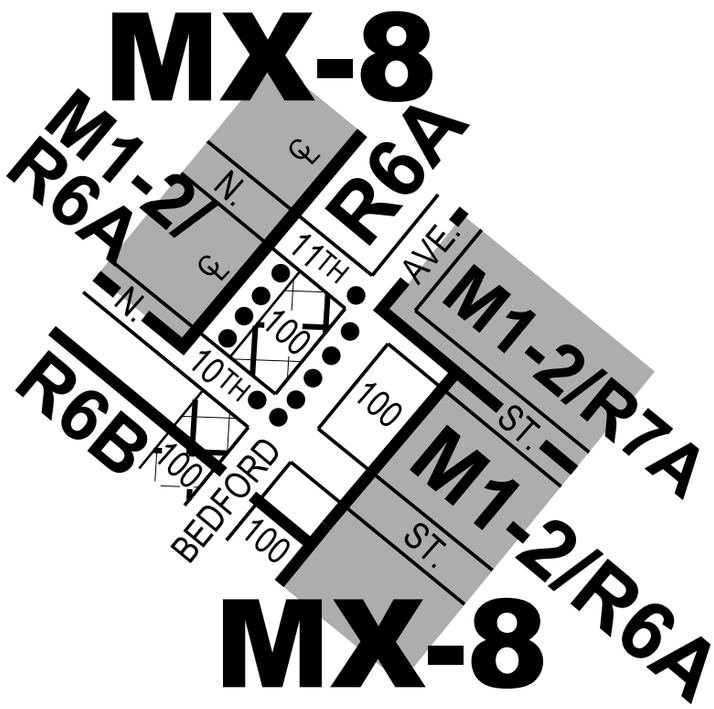

CITY PLANNING COMMISSION

CITY OF NEW YORK

DIAGRAM SHOWING

ZONING CHANGE

ON SECTIONAL MAP

13a

BOROUGH OF

BROOKLYN

EFFECTIVE DATE

January 31, 2018

C. C. RESO. # **133**

SCALE IN FEET

300 0 300

NOTE:

Indicates Zoning District Boundary.

The area enclosed by the dotted line is rezoned by establishing a C1-4 District within an existing R6A District.

Indicates a C1-4 District.

MX-8 Indicates a Special Mixed Use District (**MX-8**).

NOTE: THIS DIAGRAM IS FOR ILLUSTRATIVE PURPOSES ONLY.

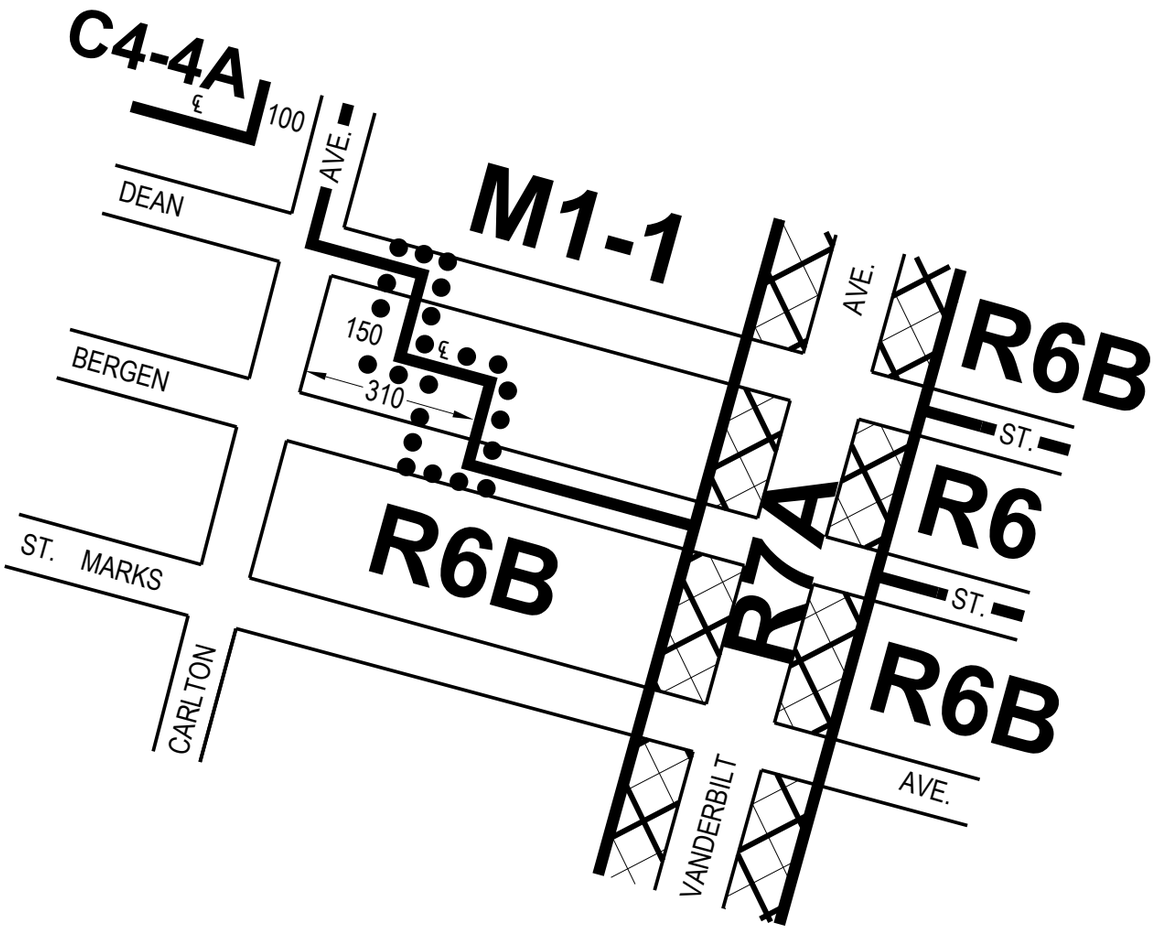

CITY PLANNING COMMISSION

CITY OF NEW YORK

DIAGRAM SHOWING

ZONING CHANGE

ON SECTIONAL MAP

16c

BOROUGH OF

BROOKLYN

EFFECTIVE DATE

January 31, 2018

C. C. RESO. # **135**

SCALE IN FEET

300 0 300

NOTE:

Indicates Zoning District Boundary.

The area enclosed by the dotted line is rezoned by changing an existing M1-1 District to an R6B District.

Indicates a C1-4 District.

NOTE: THIS DIAGRAM IS FOR ILLUSTRATIVE PURPOSES ONLY.

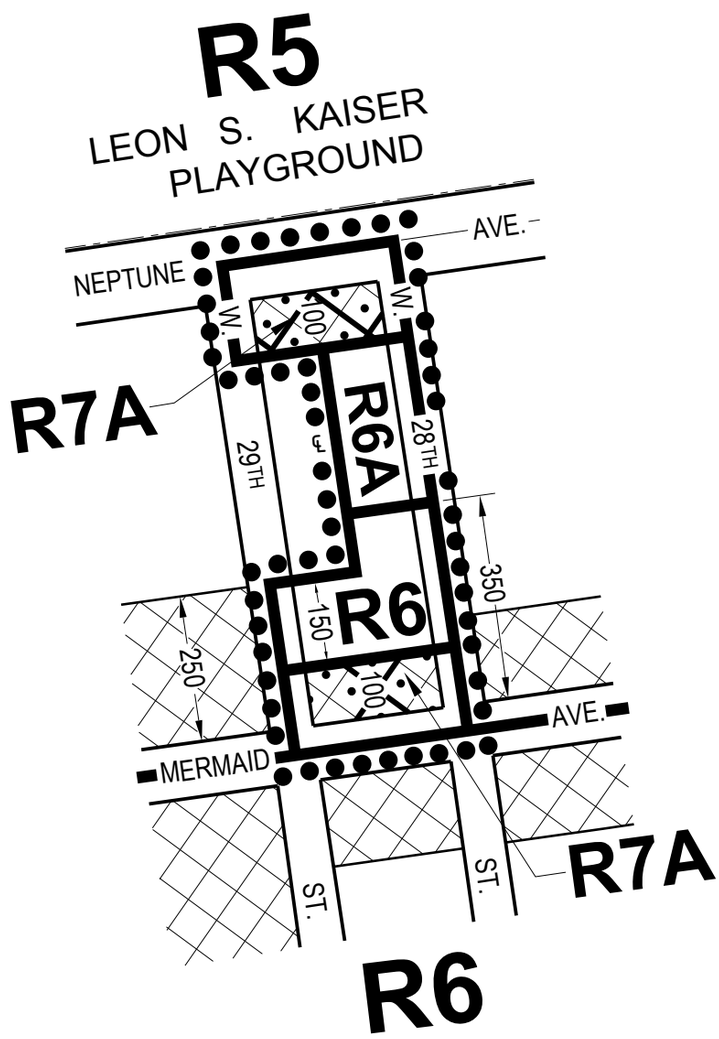

CITY PLANNING COMMISSION

CITY OF NEW YORK

DIAGRAM SHOWING

ZONING CHANGE

ON SECTIONAL MAP

28d

BOROUGH OF

BROOKLYN

EFFECTIVE DATE

March 22, 2018

C. C. RESO. # **261**

SCALE IN FEET

300 0 300

NOTE:

Indicates Zoning District Boundary.

The area enclosed by the dotted line is rezoned by eliminating C1-2 District from within an existing R5 District, by changing an existing R5 District to R6, R6A and R7A Districts, and by establishing C2-4 Districts within the proposed R7A Districts.

Indicates a C1-2 District.

Indicates a C2-4 District.

NOTE: THIS DIAGRAM IS FOR ILLUSTRATIVE PURPOSES ONLY.

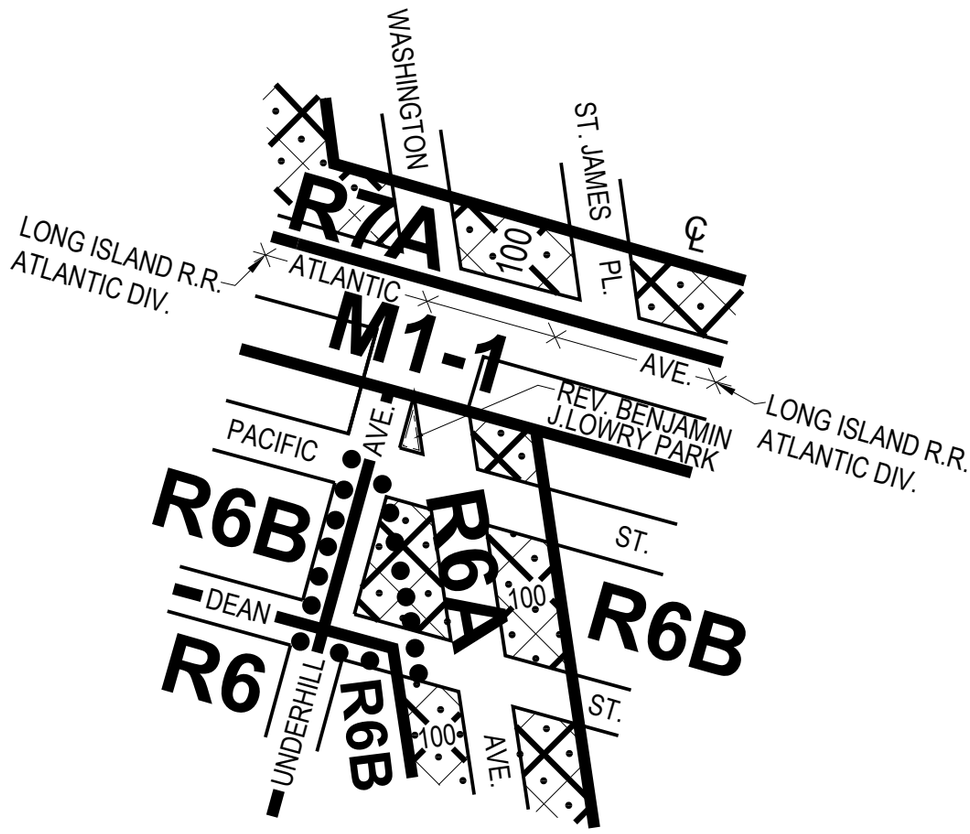

CITY PLANNING COMMISSION

CITY OF NEW YORK

DIAGRAM SHOWING

ZONING CHANGE

ON SECTIONAL MAP

16c

BOROUGH OF

BROOKLYN

EFFECTIVE DATE

April 11, 2018

C. C. RESO. # **299**

SCALE IN FEET

300 0 300

NOTE:

Indicates Zoning District Boundary.

The area enclosed by the dotted line is rezoned by changing an existing R6B District to an R6A District and by establishing a C2-4 District within the proposed R6A District.

Indicates a C2-4 District.

NOTE: THIS DIAGRAM IS FOR ILLUSTRATIVE PURPOSES ONLY.

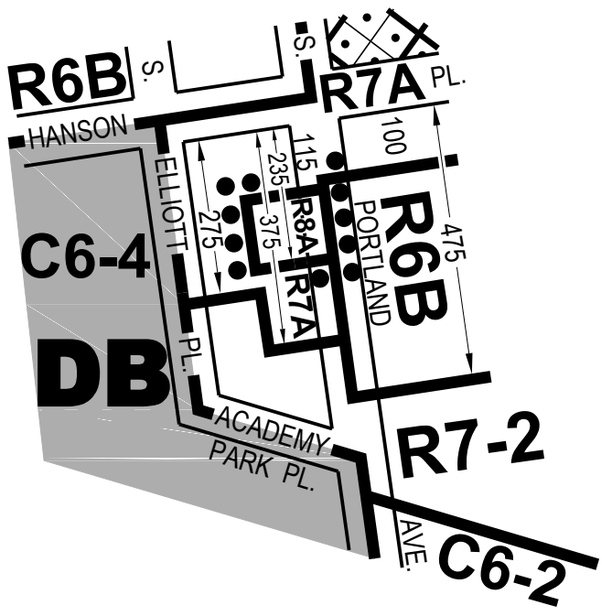

CITY PLANNING COMMISSION

CITY OF NEW YORK

DIAGRAM SHOWING

ZONING CHANGE

ON SECTIONAL MAP

16c

BOROUGH OF

BROOKLYN

EFFECTIVE DATE

June 28, 2018

C. C. RESO. # **453**

SCALE IN FEET

300 0 300

NOTE:

Indicates Zoning District Boundary.

The area enclosed by the dotted line is rezoned by changing an existing R7A District to a R8A District.

Indicates a C2-4 District.

DB Indicates a Special Downtown Brooklyn District.

NOTE: THIS DIAGRAM IS FOR ILLUSTRATIVE PURPOSES ONLY.

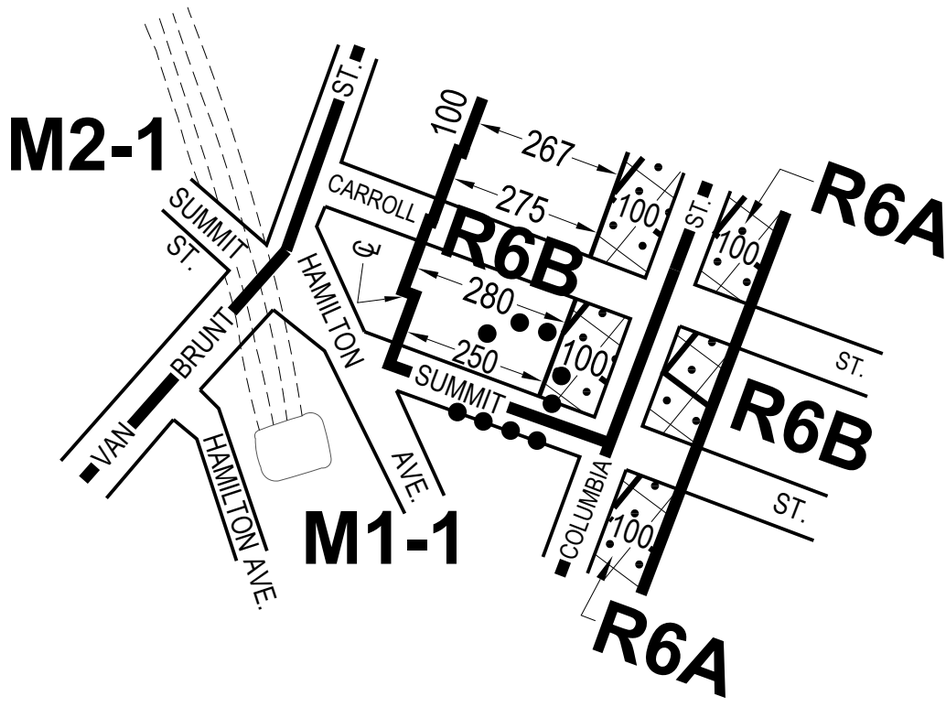

CITY PLANNING COMMISSION

CITY OF NEW YORK

DIAGRAM SHOWING

ZONING CHANGE

ON SECTIONAL MAP

16a

BOROUGH OF

BROOKLYN

EFFECTIVE DATE

September 12, 2018

C. C. RESO. # **531**

SCALE IN FEET

300 0 300

NOTE:

Indicates Zoning District Boundary.

The area enclosed by the dotted line is rezoned by changing from an M1-1 to an R6B District.

Indicates a C2-4 District.

NOTE: THIS DIAGRAM IS FOR ILLUSTRATIVE PURPOSES ONLY.

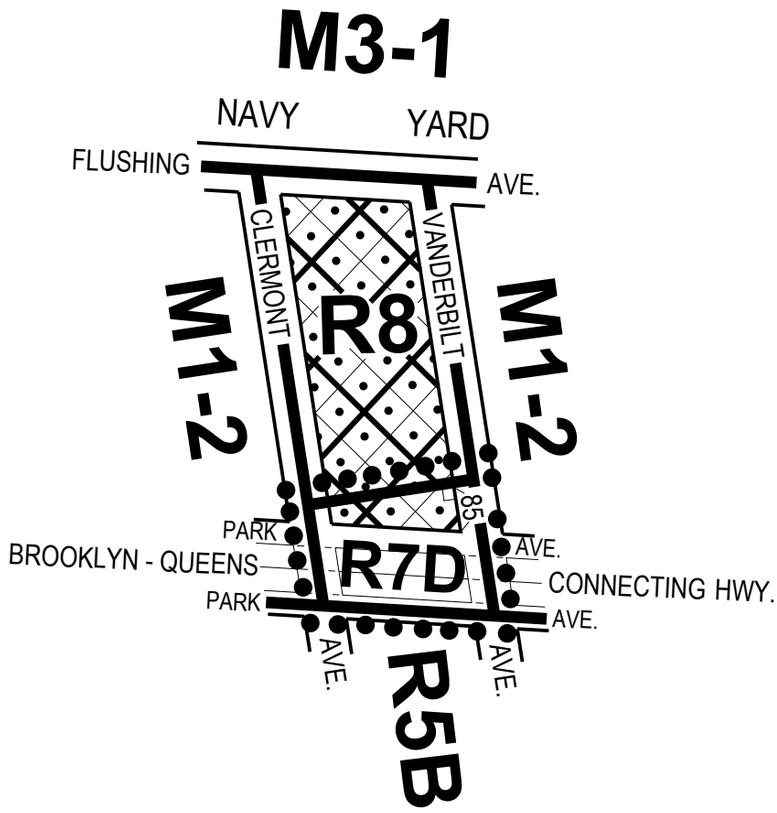

CITY PLANNING COMMISSION

CITY OF NEW YORK

DIAGRAM SHOWING

ZONING CHANGE

ON SECTIONAL MAP

12d

BOROUGH OF

BROOKLYN

EFFECTIVE DATE

September 12, 2018

C. C. RESO. # **533**

SCALE IN FEET

300 0 300

NOTE:

Indicates Zoning District Boundary.

The area enclosed by the dotted line is rezoned by changing an existing M1-2 District to an R7D District and by establishing a C2-4 District within the proposed R7D District.

Indicates a C2-4 District.

NOTE: THIS DIAGRAM IS FOR ILLUSTRATIVE PURPOSES ONLY.

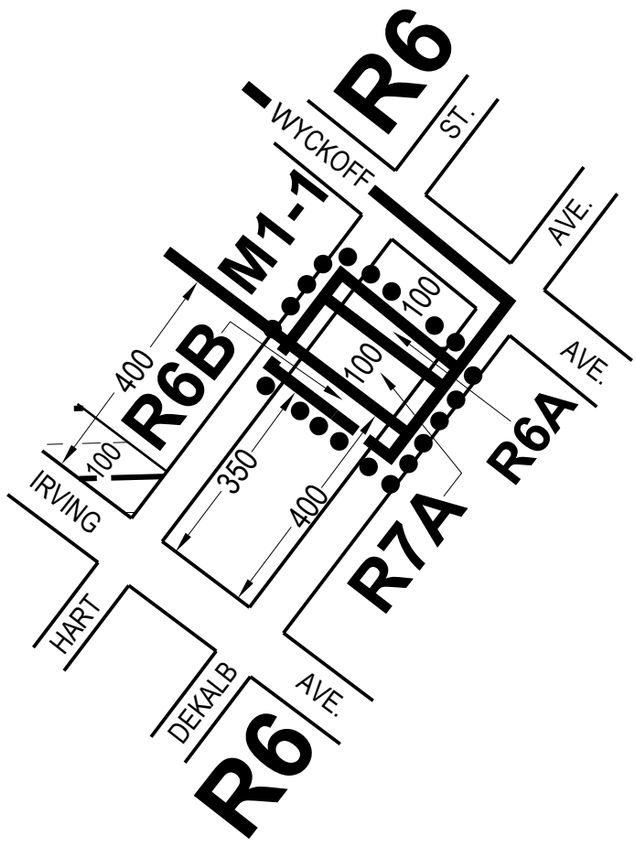

CITY PLANNING COMMISSION

CITY OF NEW YORK

DIAGRAM SHOWING

ZONING CHANGE

ON SECTIONAL MAP

13b

BOROUGH OF

BROOKLYN

EFFECTIVE DATE

September 12, 2018

C. C. RESO. 535

SCALE IN FEET

300 0 300

NOTE:

Indicates Zoning District Boundary.

The area enclosed by the dotted line is rezoned by changing from an R6 to an R6B District and by changing from an M1-1 District to R6A and R7A District.

Indicates a C1-3 District.

NOTE: THIS DIAGRAM IS FOR ILLUSTRATIVE PURPOSES ONLY.

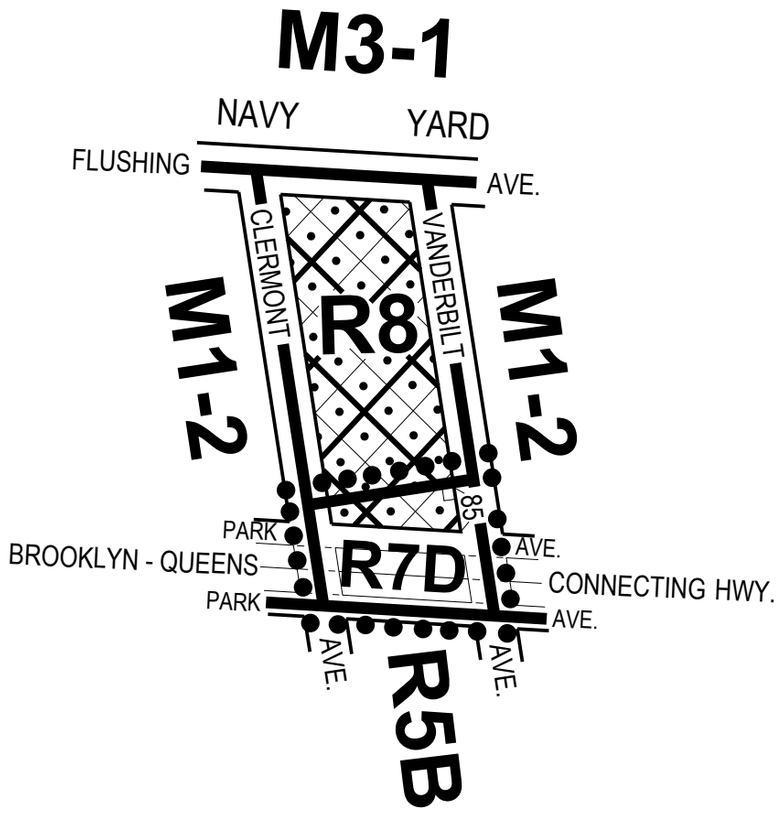

CITY PLANNING COMMISSION

CITY OF NEW YORK

DIAGRAM SHOWING

ZONING CHANGE

ON SECTIONAL MAP

12d

BOROUGH OF

BROOKLYN

EFFECTIVE DATE

September 26, 2018

C. C. RESO. # **533**

SCALE IN FEET

300 0 300

NOTE:

Indicates Zoning District Boundary.

The area enclosed by the dotted line is rezoned by changing an existing M1-2 District to an R7D District and by establishing a C2-4 District within the proposed R7D District.

Indicates a C2-4 District.

NOTE: THIS DIAGRAM IS FOR ILLUSTRATIVE PURPOSES ONLY.

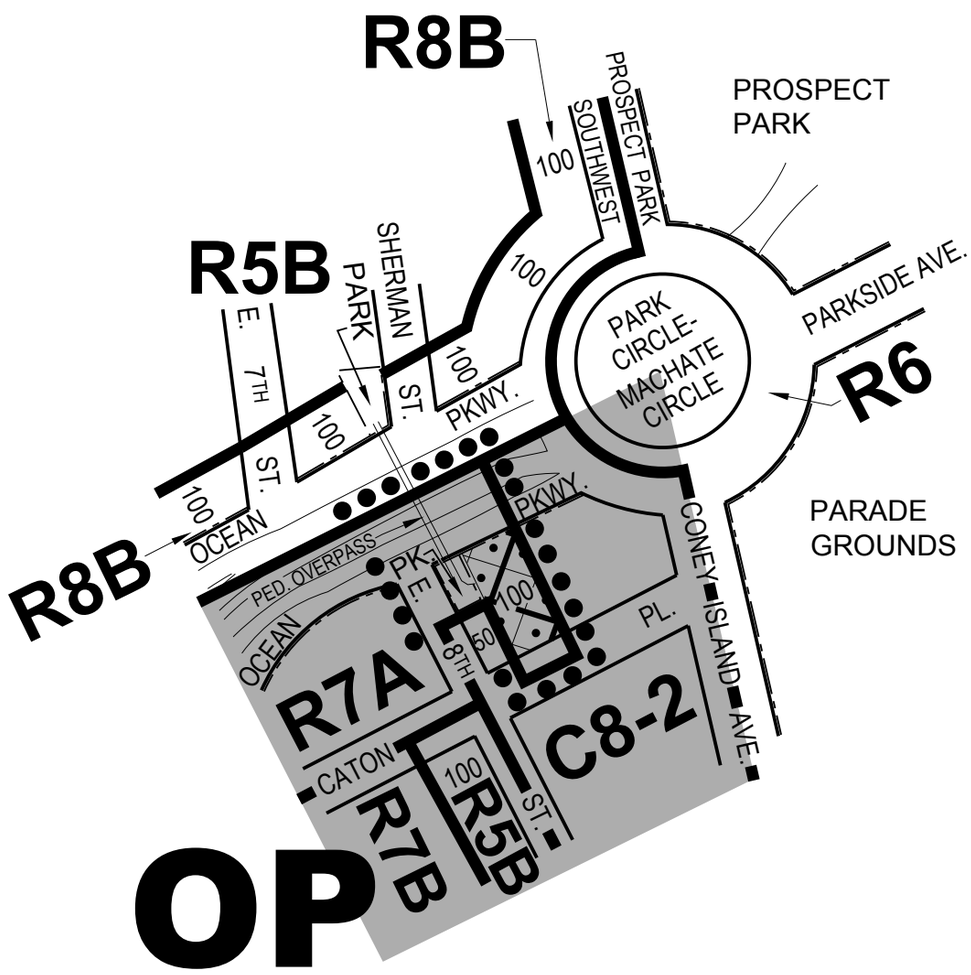

CITY PLANNING COMMISSION

CITY OF NEW YORK

DIAGRAM SHOWING

ZONING CHANGE

ON SECTIONAL MAP

16d

BOROUGH OF

BROOKLYN

EFFECTIVE DATE

September 26, 2018

C. C. RESO. # **545**

SCALE IN FEET

300 0 300

NOTE:

Indicates Zoning District Boundary.

The area enclosed by the dotted line is rezoned by changing an existing C8-2 District to an R7A District and by establishing a C2-4 District within the proposed R7A District.

Indicates a C2-4 District.

OP Indicates a Special Ocean Parkway District.

NOTE: THIS DIAGRAM IS FOR ILLUSTRATIVE PURPOSES ONLY.

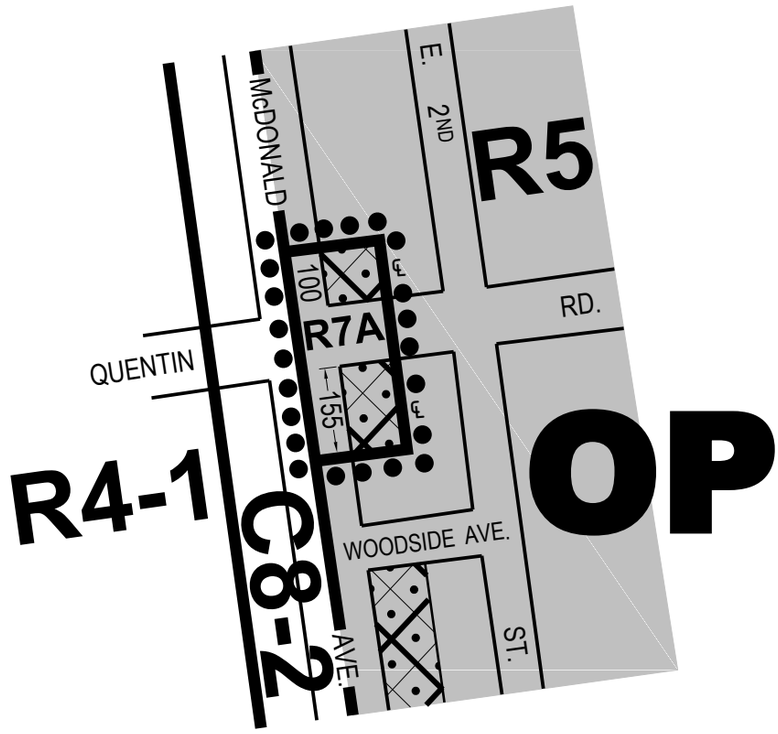

CITY PLANNING COMMISSION

CITY OF NEW YORK

DIAGRAM SHOWING

ZONING CHANGE

ON SECTIONAL MAP

22d

BOROUGH OF

BROOKLYN

EFFECTIVE DATE

September 26, 2018

C. C. RESO. # **547**

SCALE IN FEET

300 0 300

NOTE:

Indicates Zoning District Boundary.

The area enclosed by the dotted line is rezoned by changing an existing R5 District to an R7A District and by establishing a C2-4 District within the proposed R7A District.

Indicates a C2-4 District.

OP Indicates a Special Ocean Parkway District.

NOTE: THIS DIAGRAM IS FOR ILLUSTRATIVE PURPOSES ONLY.

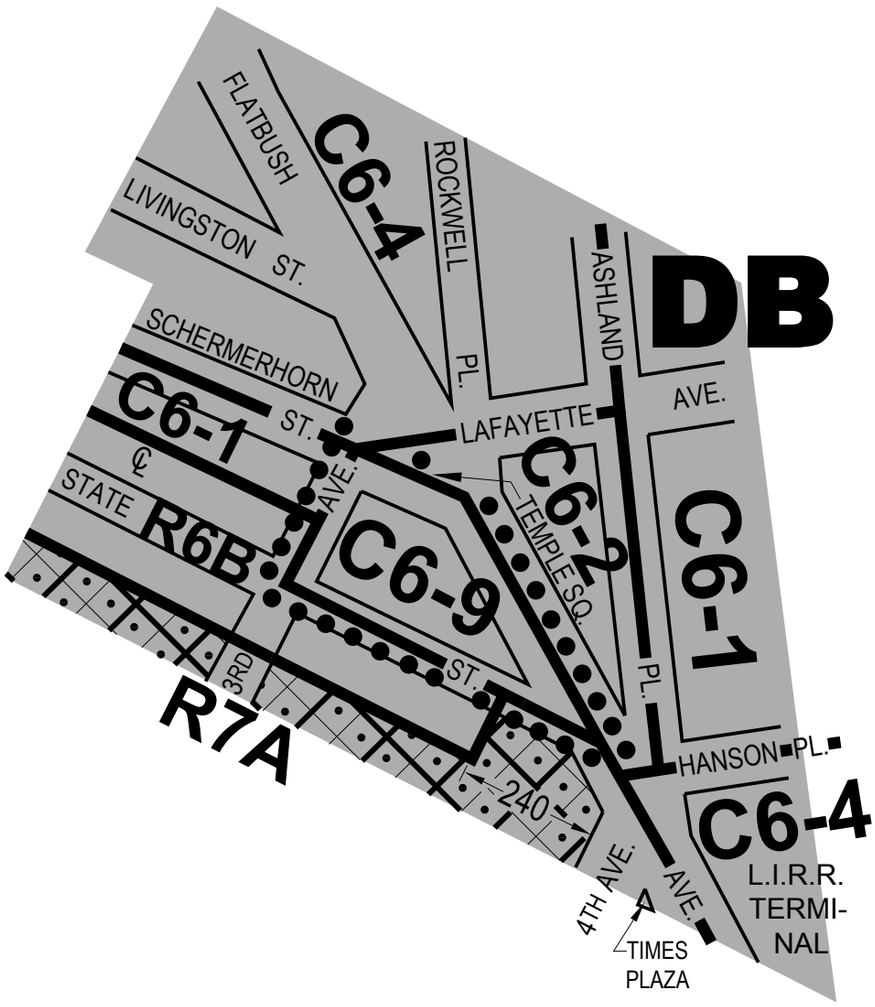

CITY PLANNING COMMISSION

CITY OF NEW YORK

DIAGRAM SHOWING

ZONING CHANGE

ON SECTIONAL MAP

16c

BOROUGH OF

BROOKLYN

EFFECTIVE DATE

September 26, 2018

C. C. RESO. # **557**

SCALE IN FEET

300 0 300

NOTE:

Indicates Zoning District Boundary.

The area enclosed by the dotted line is rezoned by changing an existing C6-2 District to a C6-9 District.

Indicates a C2-4 District.

DB Indicates a Special Downtown Brooklyn District (**DB**).

NOTE: THIS DIAGRAM IS FOR ILLUSTRATIVE PURPOSES ONLY.

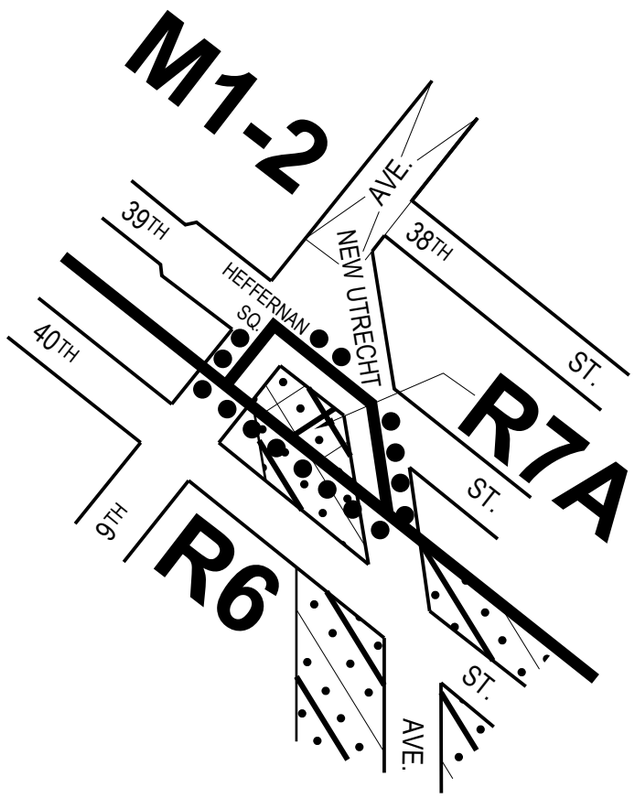

CITY PLANNING COMMISSION

CITY OF NEW YORK

DIAGRAM SHOWING

ZONING CHANGE

ON SECTIONAL MAP

22c

BOROUGH OF

BROOKLYN

EFFECTIVE DATE

October 31, 2018

C. C. RESO. # **606**

SCALE IN FEET

300 0 300

NOTE:

Indicates Zoning District Boundary.

The area enclosed by the dotted line is rezoned by changing an M1-2 District to a R7A District, and by establishing a C2-4 District within the proposed R7A District.

Indicates a C2-3 District.

Indicates a C2-4 District.

NOTE: THIS DIAGRAM IS FOR ILLUSTRATIVE PURPOSES ONLY.

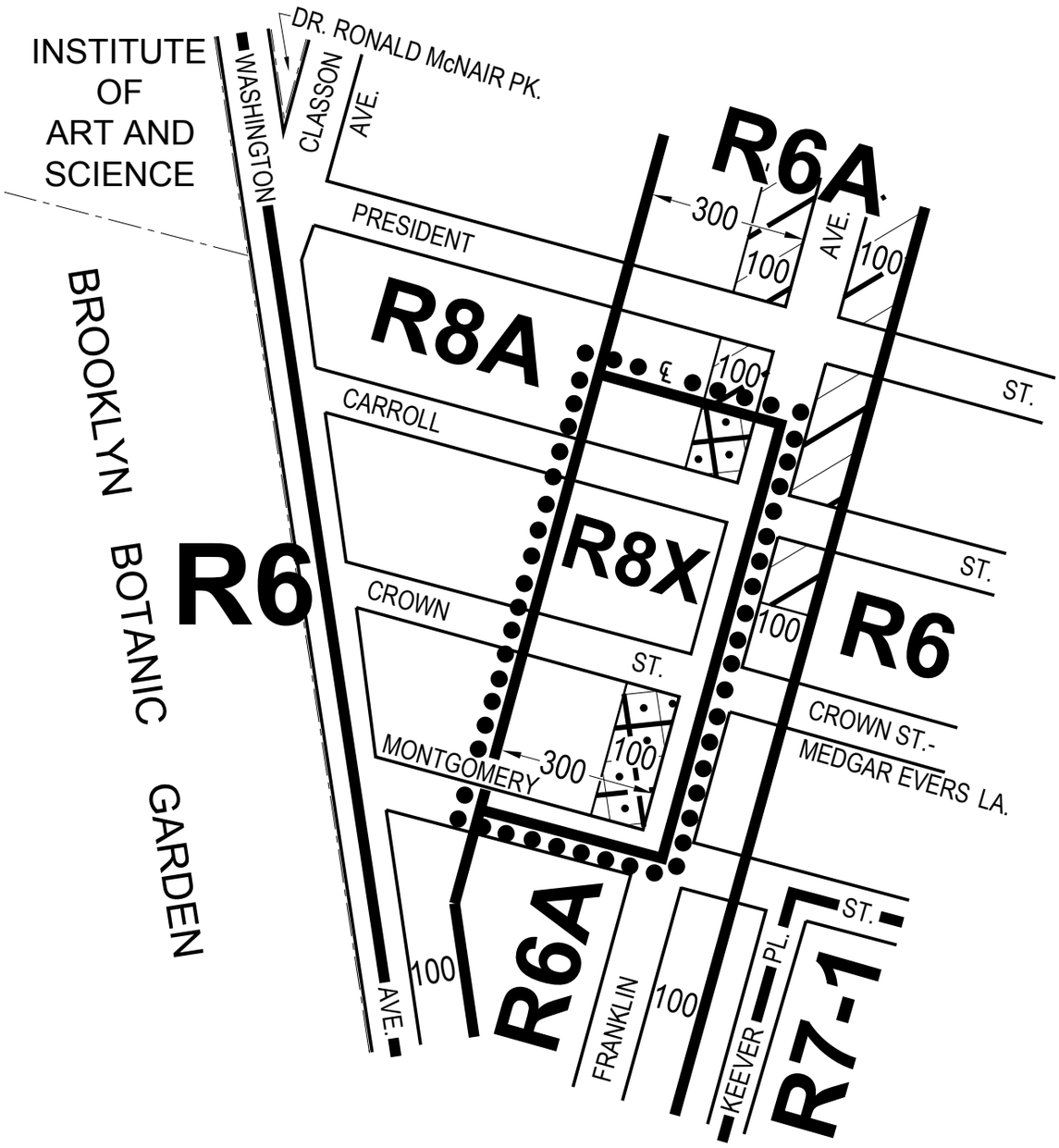

CITY PLANNING COMMISSION

CITY OF NEW YORK

DIAGRAM SHOWING

ZONING CHANGE

ON SECTIONAL MAP

16d

BOROUGH OF

BROOKLYN

EFFECTIVE DATE

December 20, 2018

C. C. RESO. # **699**

SCALE IN FEET

300 0 300

NOTE:

Indicates Zoning District Boundary.

The area enclosed by the dotted line is rezoned by eliminating a C1-3 District from within an existing R6A District, by changing R6A and R8A Districts to an R8X District, and by establishing a C2-4 District within the proposed R8X District.

Indicates a C1-3 District.

Indicates a C2-4 District.

NOTE: THIS DIAGRAM IS FOR ILLUSTRATIVE PURPOSES ONLY.

C.D. 16

C 180489 ZMK

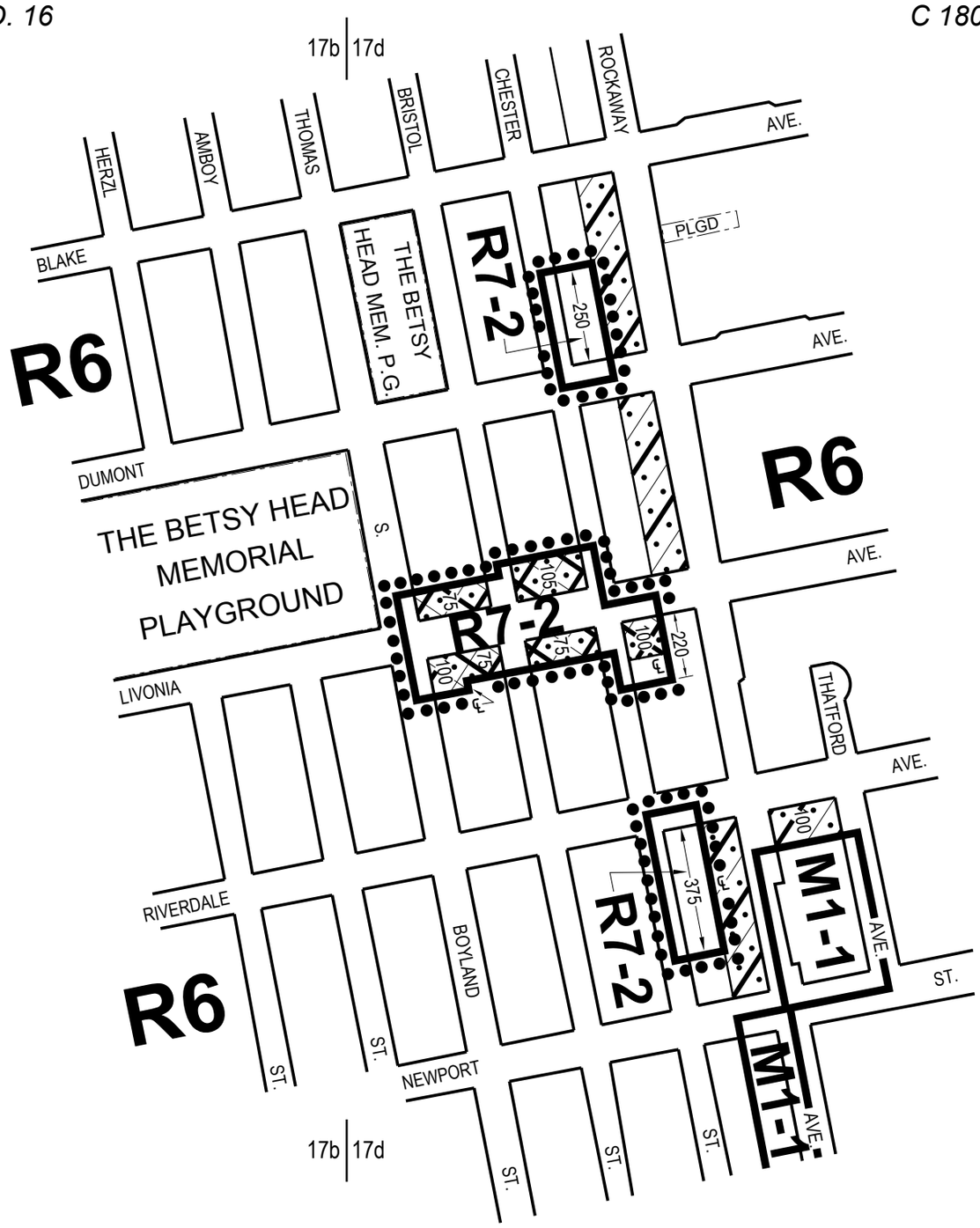

CITY PLANNING COMMISSION

CITY OF NEW YORK

DIAGRAM SHOWING

ZONING CHANGE

ON SECTIONAL MAP

17d

BOROUGH OF

BROOKLYN

EFFECTIVE DATE

December 20, 2018

C. C. RESO. **# 710**

SCALE IN FEET

400 0 400

NOTE:

Indicates Zoning District Boundary.

The area enclosed by the dotted line is rezoned by changing an existing R6 Districts to R7-2 Districts and by establishing C2-4 Districts within a proposed R7-2 District.

Indicates a C2-3 District.

Indicates a C2-4 District.

NOTE: THIS DIAGRAM IS FOR ILLUSTRATIVE PURPOSES ONLY.

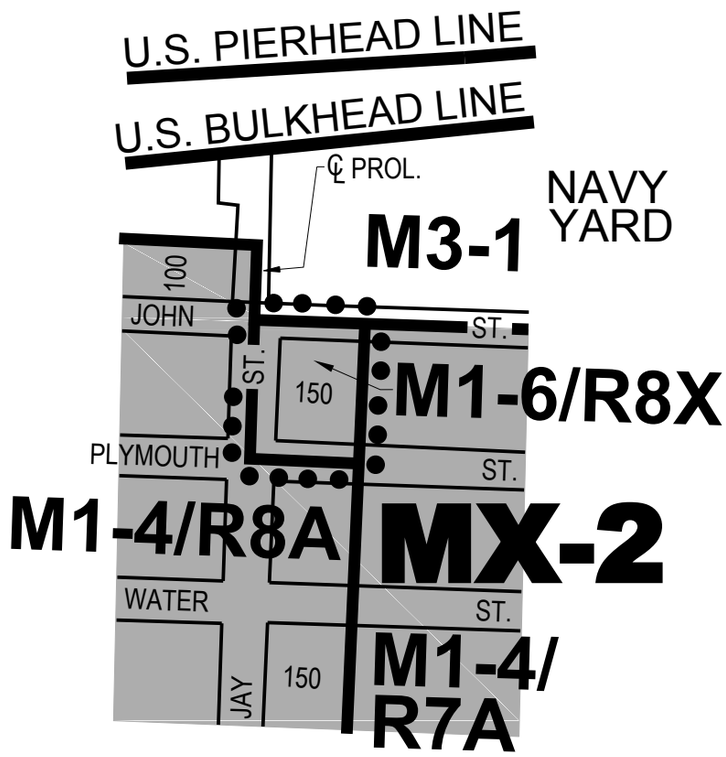

CITY PLANNING COMMISSION

CITY OF NEW YORK

DIAGRAM SHOWING

ZONING CHANGE

ON SECTIONAL MAP

12d

BOROUGH OF

BROOKLYN

EFFECTIVE DATE

December 20, 2018

C. C. RESO. # **712**

SCALE IN FEET

300 0 300

NOTE:

Indicates Zoning District Boundary.

● ● ● ● The area enclosed by the dotted line is rezoned by changing from a M1-4/R8A District to an M1-6/R8X District.

NOTE: THIS DIAGRAM IS FOR ILLUSTRATIVE PURPOSES ONLY.

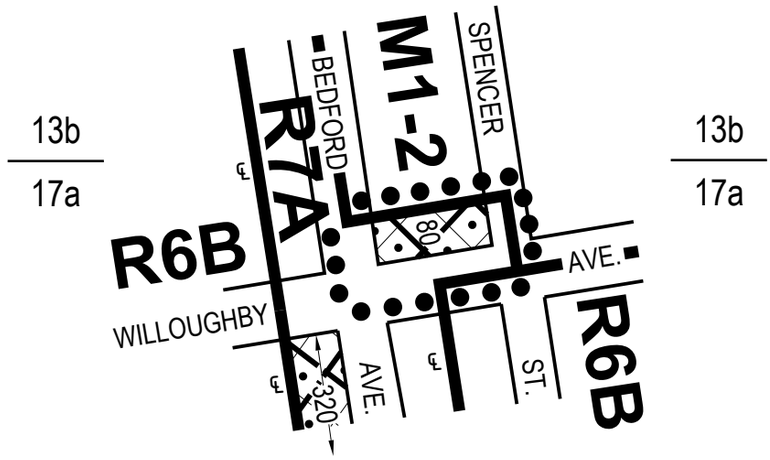

CITY PLANNING COMMISSION

CITY OF NEW YORK

DIAGRAM SHOWING

ZONING CHANGE

ON SECTIONAL MAP

17a

BOROUGH OF

BROOKLYN

EFFECTIVE DATE

February 13, 2019

C. C. RESO. # **756**

SCALE IN FEET

300 0 300

NOTE:

Indicates Zoning District Boundary.

The area enclosed by the dotted line is rezoned by changing an existing M1-2 District to an R7A District and by establishing a C2-4 District within the proposed R7A District.

Indicates a C2-4 District.

NOTE: THIS DIAGRAM IS FOR ILLUSTRATIVE PURPOSES ONLY.

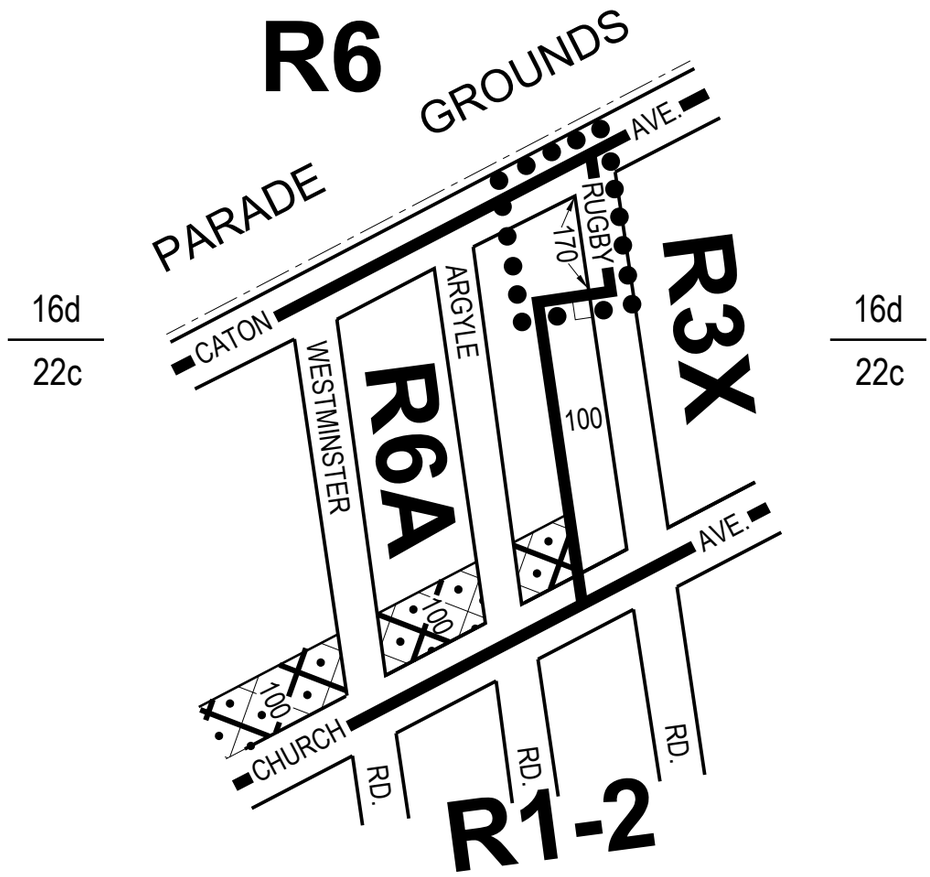

CITY PLANNING COMMISSION

CITY OF NEW YORK

DIAGRAM SHOWING

ZONING CHANGE

ON SECTIONAL MAP

16d

BOROUGH OF

BROOKLYN

EFFECTIVE DATE

February 28, 2019

C. C. RESO. **# 776**

SCALE IN FEET

300 0 300

NOTE:

Indicates Zoning District Boundary.

The area enclosed by the dotted line is rezoned by changing an existing R3X District to an R6A District.

Indicates a C2-4 District.

NOTE: THIS DIAGRAM IS FOR ILLUSTRATIVE PURPOSES ONLY.

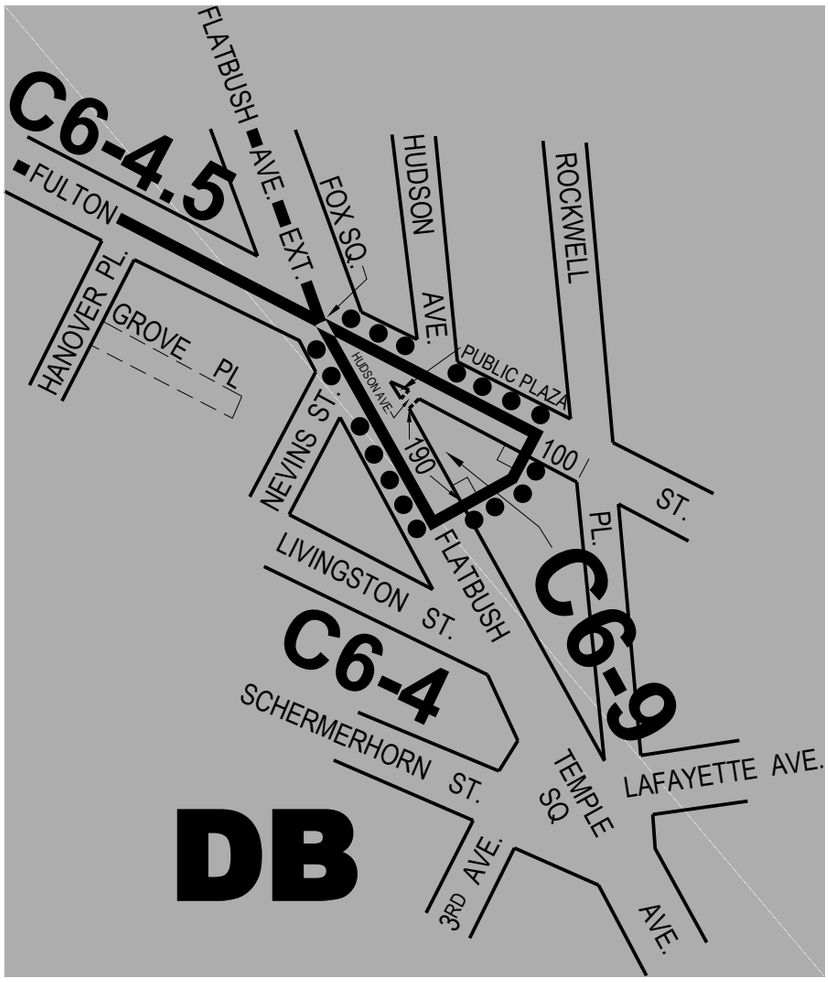

CITY PLANNING COMMISSION

CITY OF NEW YORK

DIAGRAM SHOWING

ZONING CHANGE

ON SECTIONAL MAP

16c

BOROUGH OF

BROOKLYN

EFFECTIVE DATE

March 13, 2019

C. C. RESO. # **793**

SCALE IN FEET

300 0 300

NOTE:

Indicates Zoning District Boundary.

● ● ● ● The area enclosed by the dotted line is rezoned by changing an existing C6-4 District to a C6-9 District.

DB Indicates a Special Downtown Brooklyn District.

NOTE: THIS DIAGRAM IS FOR ILLUSTRATIVE PURPOSES ONLY.

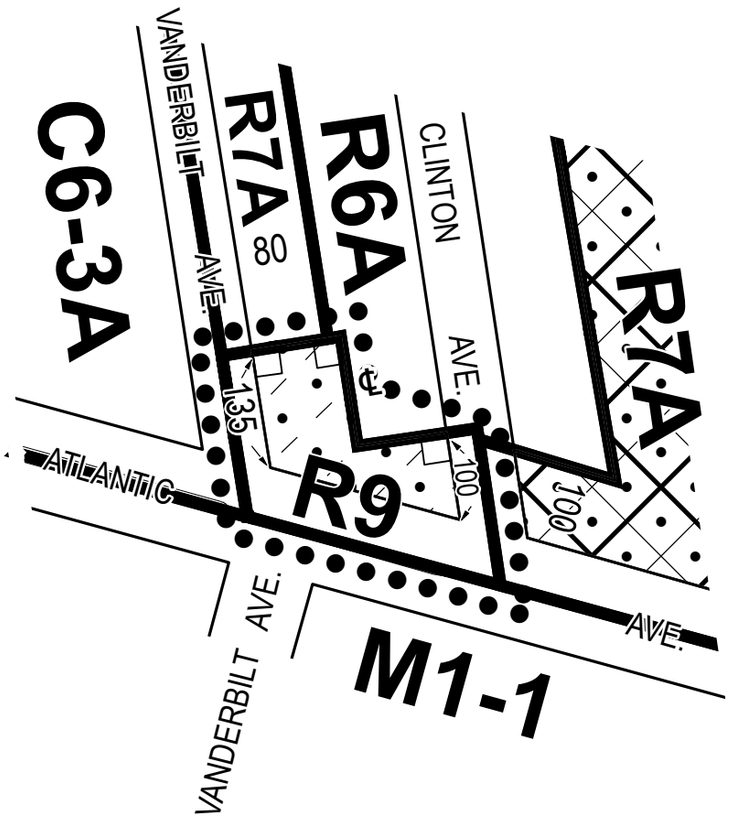

CITY PLANNING COMMISSION
CITY OF NEW YORK
DIAGRAM SHOWING
ZONING CHANGE
ON SECTIONAL MAP
16c
BOROUGH OF
BROOKLYN

EFFECTIVE DATE
April 09, 2019
C. C. RESO. **# 831**

SCALE IN FEET
0 100 200 400

NOTE:

Indicates Zoning District Boundary

● ● ● ● The area enclosed by the dotted line is rezoned by eliminating a C2-4 District from within an existing R7A District, by changing existing R6A and R7A Districts to R6A and R9 Districts, and by establishing a C2-5 District within the proposed R9 District.

Indicates a C2-4 District

Indicates a C2-5 District

NOTE: THIS DIAGRAM IS FOR ILLUSTRATIVE PURPOSES ONLY.

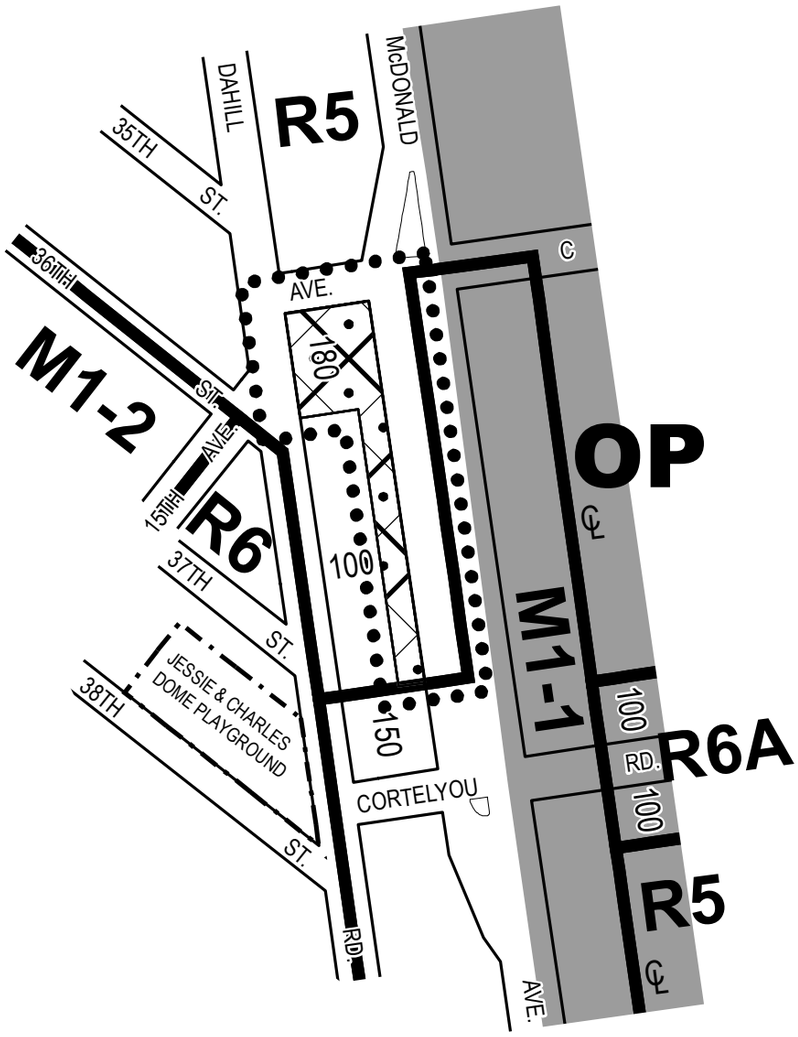

CITY PLANNING COMMISSION
CITY OF NEW YORK
DIAGRAM SHOWING
ZONING CHANGE
ON SECTIONAL MAP
22c
BOROUGH OF
BROOKLYN

EFFECTIVE DATE
April 18, 2019
C. C. RESO. **# 852**

SCALE IN FEET
0 150 300 600

NOTE:

Indicates Zoning District Boundary

● ● ● ● ● The area enclosed by the dotted line is rezoned by establishing within an existing R5 District a C2-4 District.

Indicates a C2-4 District

OP Indicates a Special Ocean Parkway District (**OP**).

NOTE: THIS DIAGRAM IS FOR ILLUSTRATIVE PURPOSES ONLY.

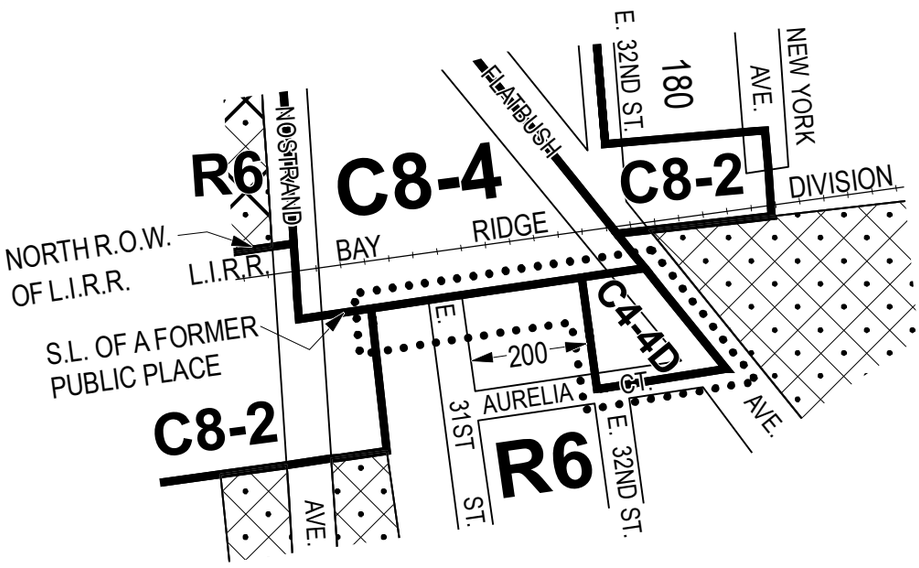

CITY PLANNING COMMISSION
CITY OF NEW YORK
DIAGRAM SHOWING
ZONING CHANGE
ON SECTIONAL MAP
23a
BOROUGH OF
BROOKLYN

EFFECTIVE DATE
May 08, 2019
C. C. RESO. **# 504**

SCALE IN FEET
0 150 300 600

NOTE:
Indicates Zoning District Boundary

● ● ● ● The area enclosed by the dotted line is rezoned by changing R6 and C2-8 Districts to R6 and C4-4D Districts.

Indicates a C2-2 District

Indicates a C2-4 District

NOTE: THIS DIAGRAM IS FOR ILLUSTRATIVE PURPOSES ONLY.

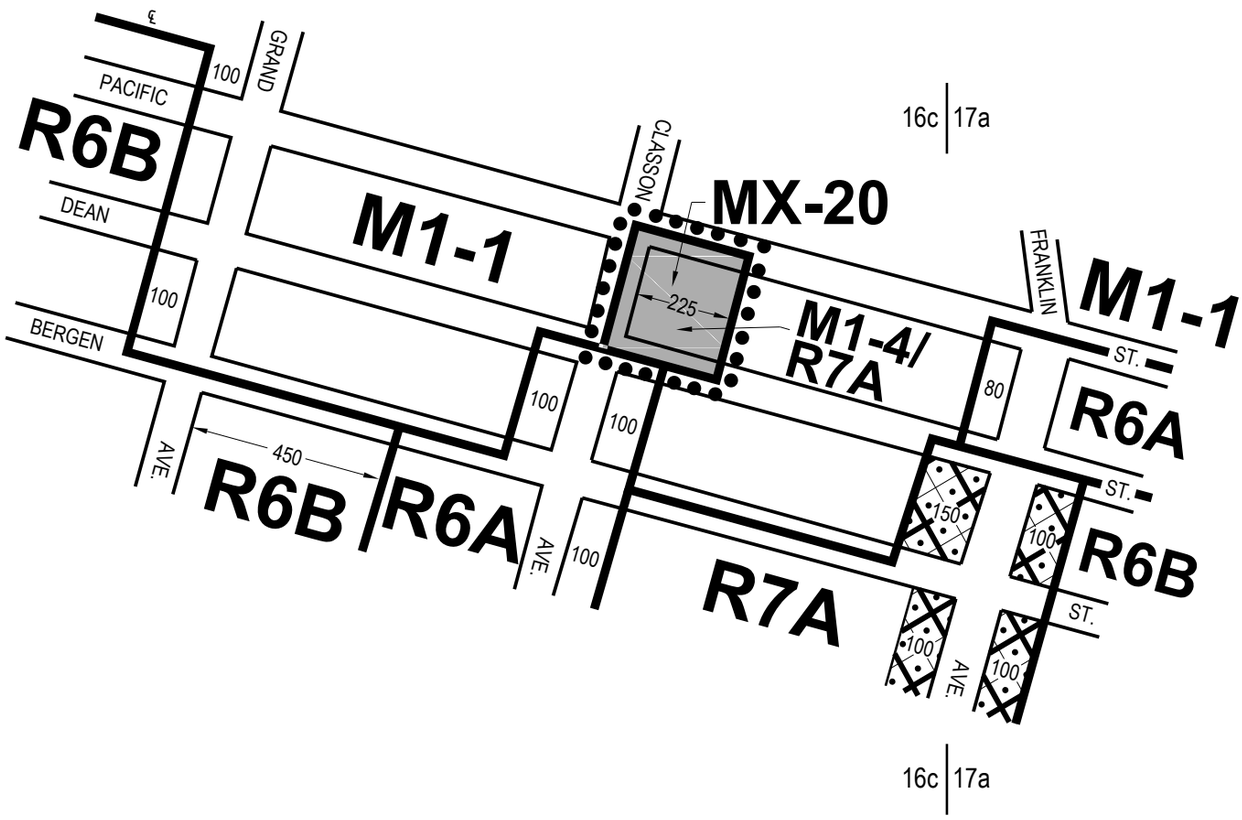

CITY PLANNING COMMISSION

CITY OF NEW YORK

DIAGRAM SHOWING

ZONING CHANGE

ON SECTIONAL MAP

16c

BOROUGH OF

BROOKLYN

EFFECTIVE DATE

May 08, 2019

C. C. RESO. # **880**

SCALE IN FEET

400 0 400

NOTE:

Indicates Zoning District Boundary.

● ● ● ● ● The area enclosed by the dotted line is rezoned by changing from M1-1 to an M1-4/R7A District, and by establishing a Special Mixed Use District (**MX-20**)

Indicates a C2-4 District.

MX-20 Indicates a Special Mixed Use District (**MX-20**).

NOTE: THIS DIAGRAM IS FOR ILLUSTRATIVE PURPOSES ONLY.

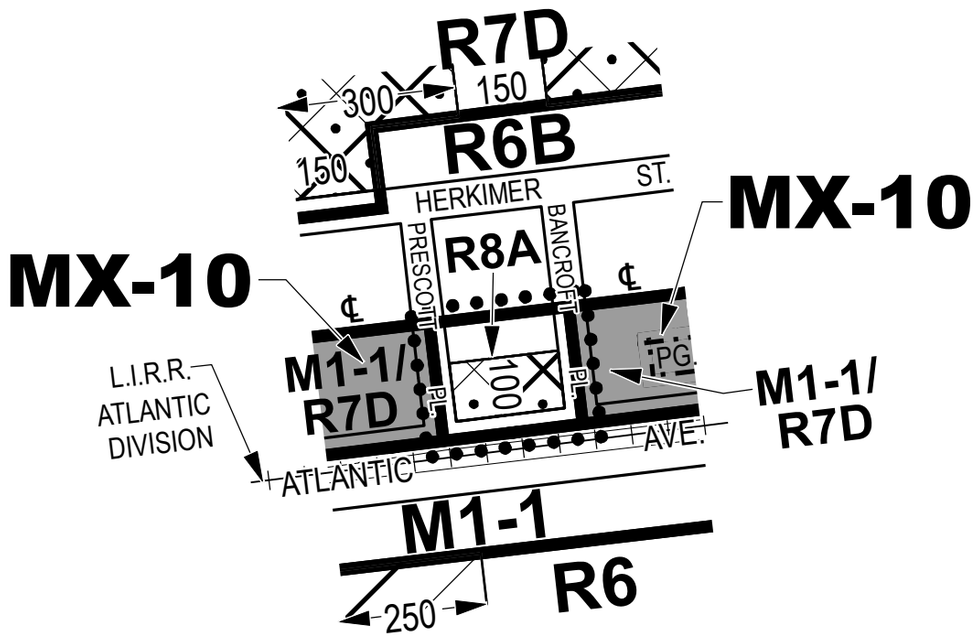

CITY PLANNING COMMISSION
CITY OF NEW YORK
DIAGRAM SHOWING
ZONING CHANGE
ON SECTIONAL MAP
17a
BOROUGH OF
BROOKLYN

EFFECTIVE DATE
May 08, 2019
C. C. RESO. **# 877**

SCALE IN FEET
0 150 300 600

NOTE:

Indicates Zoning District Boundary

The area enclosed by the dotted line is rezoned by eliminating a Special Mixed Use District (MX-10), by changing an M1-1/R7D to an R8A District, and by establishing a C2-4 District within the proposed R8A District.

Indicates a C1-3 District

Indicates a C2-4 District

MX-10 Indicates a Special Mixed Use District (**MX-10**).

NOTE: THIS DIAGRAM IS FOR ILLUSTRATIVE PURPOSES ONLY.

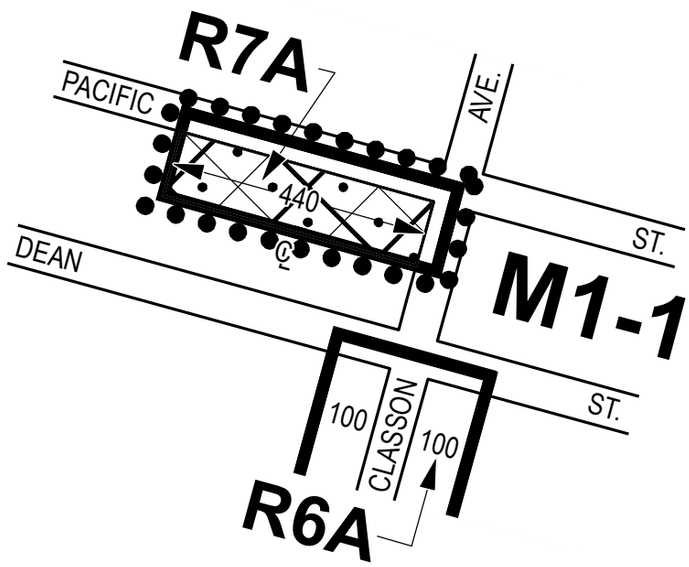

CITY PLANNING COMMISSION
CITY OF NEW YORK
DIAGRAM SHOWING
ZONING CHANGE
ON SECTIONAL MAP
16c
BOROUGH OF
BROOKLYN

EFFECTIVE DATE
May 08, 2019
C. C. RESO. **# 882**

SCALE IN FEET
0 150 300 600

NOTE:

Indicates Zoning District Boundary

● ● ● ● The area enclosed by the dotted line is rezoned by changing an existing M1-1 District to an R7A District and by establishing a C2-4 District within the proposed R7A District.

Indicates a C2-4 District

NOTE: THIS DIAGRAM IS FOR ILLUSTRATIVE PURPOSES ONLY.

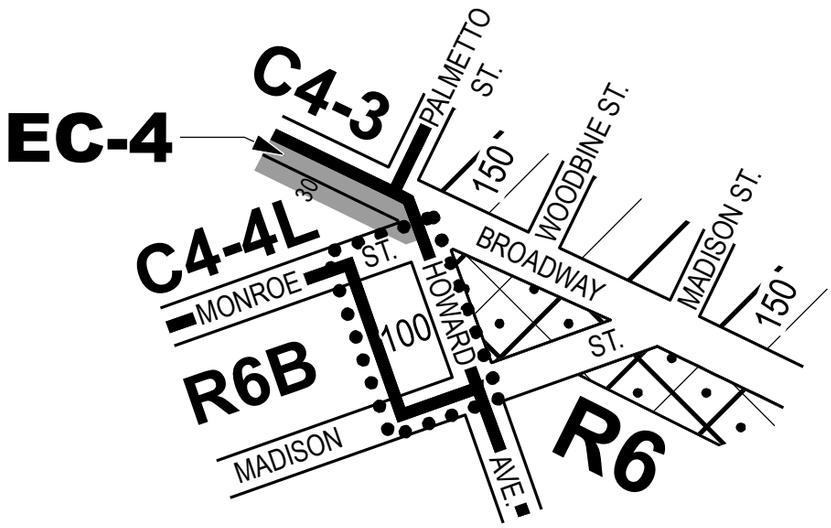

CITY PLANNING COMMISSION
CITY OF NEW YORK
DIAGRAM SHOWING
ZONING CHANGE
ON SECTIONAL MAP
17a
BOROUGH OF
BROOKLYN

EFFECTIVE DATE
June 26, 2019
C. C. RESO. **# 994**

SCALE IN FEET
0 150 300 600

NOTE:

Indicates Zoning District Boundary

The area enclosed by the dotted line is rezoned by changing from an R6B/C2-4 District to a C4-4L District.

Indicates a C1-3 District

Indicates a C2-4 District

EC-4 Indicates a Special Enhanced Commercial District 4 (**EC-4**).

NOTE: THIS DIAGRAM IS FOR ILLUSTRATIVE PURPOSES ONLY.

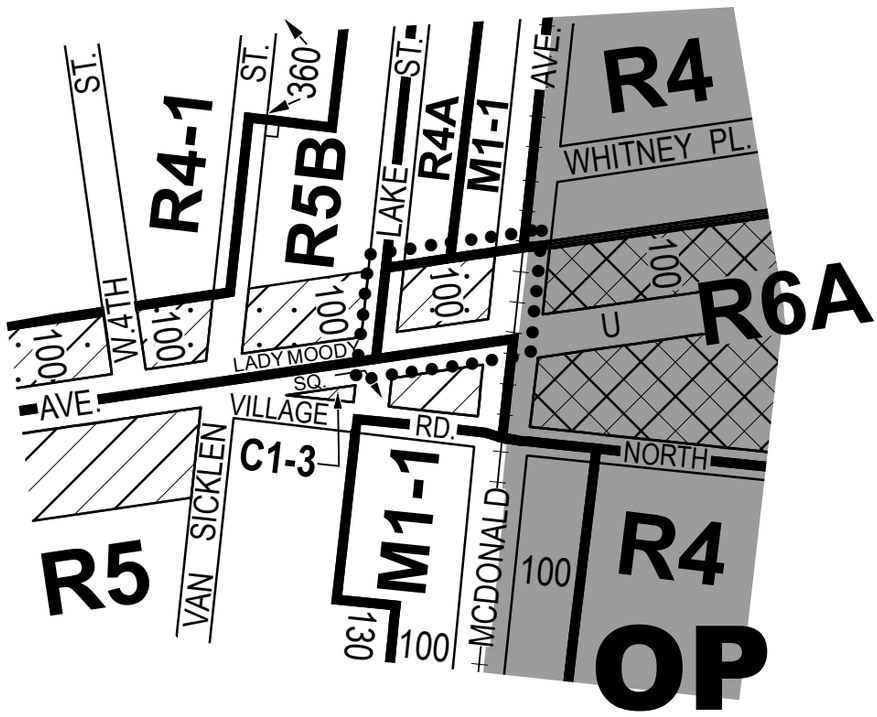

CITY PLANNING COMMISSION
CITY OF NEW YORK
DIAGRAM SHOWING
ZONING CHANGE
ON SECTIONAL MAP
28c
BOROUGH OF
BROOKLYN

EFFECTIVE DATE
September 12, 2019
C. C. RESO. **# 1055**

SCALE IN FEET
0 150 300 600

NOTE:

Indicates Zoning District Boundary

● ● ● ● ● The area enclosed by the dotted line is rezoned by changing from an R5B District to an R6A District.

Indicates a C1-3 District

Indicates a C1-4 District

Indicates a C2-3 District

OP Indicates a Special Ocean Parkway District (**OP**).

NOTE: THIS DIAGRAM IS FOR ILLUSTRATIVE PURPOSES ONLY.

17c | 18a

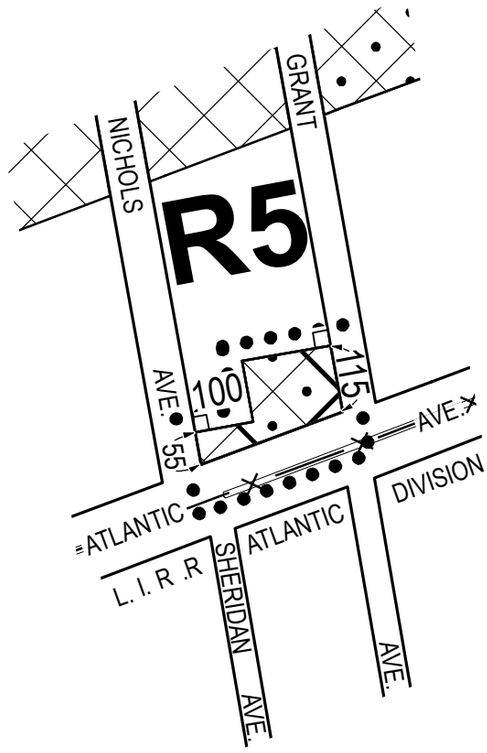

17c | 18a

CITY PLANNING COMMISSION
CITY OF NEW YORK
DIAGRAM SHOWING
ZONING CHANGE
ON SECTIONAL MAP
17c & 18a
BOROUGH OF
BROOKLYN

EFFECTIVE DATE
September 25, 2019
C. C. RESO. **# 1088**

SCALE IN FEET
0 150 300 600

NOTE:

Indicates Zoning District Boundary

The area enclosed by the dotted line is rezoned by establishing a C2-4 District within an existing R5 District.

Indicates a C1-2 District

Indicates a C2-2 District

Indicates a C2-4 District

NOTE: THIS DIAGRAM IS FOR ILLUSTRATIVE PURPOSES ONLY.

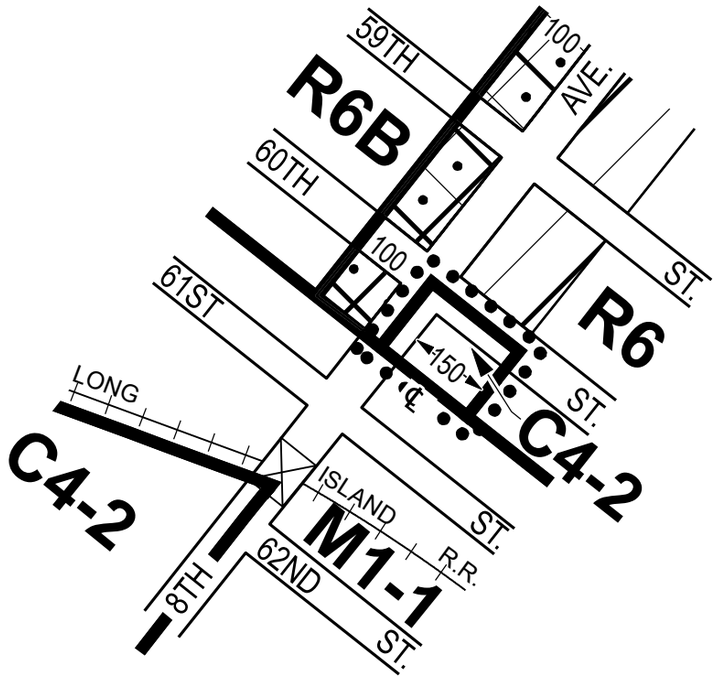

CITY PLANNING COMMISSION
CITY OF NEW YORK
DIAGRAM SHOWING
ZONING CHANGE
ON SECTIONAL MAP
22a
BOROUGH OF
BROOKLYN

EFFECTIVE DATE
November 26, 2019
C. C. RESO. **# 1182**

SCALE IN FEET
0 150 300 600

NOTE:

Indicates Zoning District Boundary

The area enclosed by the dotted line is rezoned by eliminating a C1-3 District from within an existing R6 District and by changing an R6 District to a C4-2 District.

Indicates a C1-3 District

Indicates a C2-4 District

NOTE: THIS DIAGRAM IS FOR ILLUSTRATIVE PURPOSES ONLY.

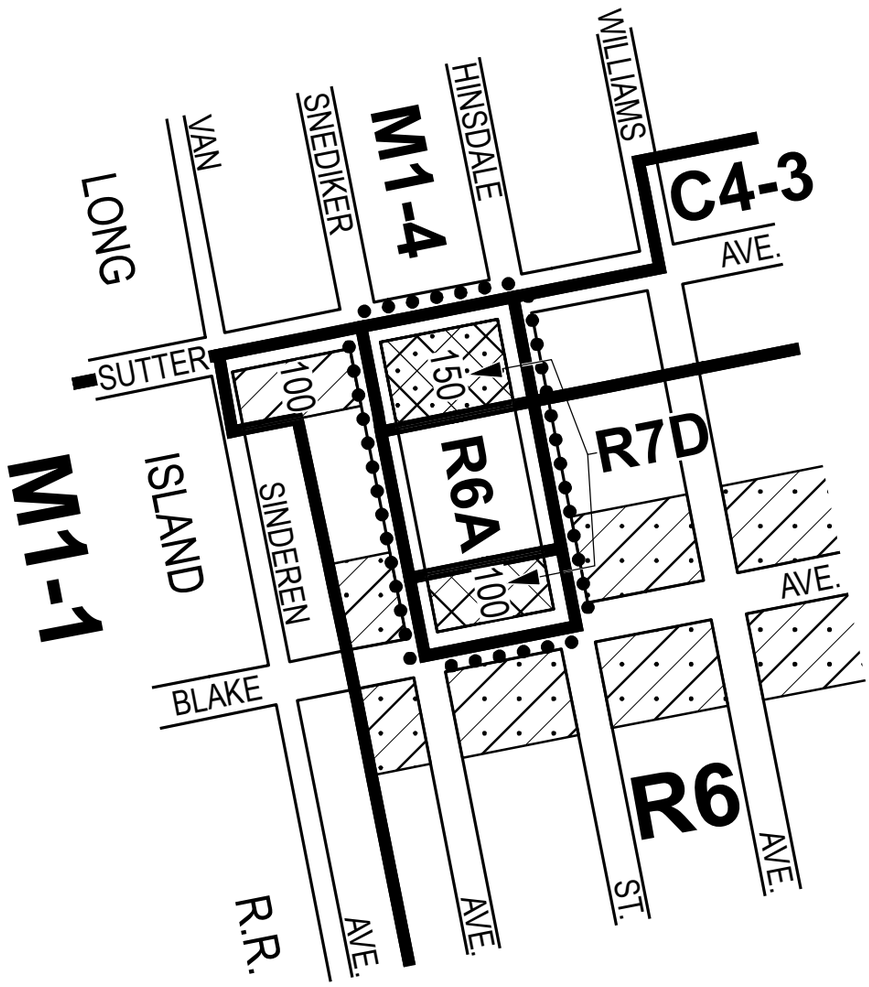

CITY PLANNING COMMISSION
CITY OF NEW YORK
DIAGRAM SHOWING
ZONING CHANGE
ON SECTIONAL MAP
17d
BOROUGH OF
Brooklyn

EFFECTIVE DATE
December 10, 2019
C. C. RESO.#**1188**

SCALE IN FEET
0 150 300 600

NOTE:

Indicates Zoning District Boundary

The area enclosed by the dotted line is rezoned by eliminating a C2-3 District from within an existing R6 District, by changing R6 and C4-3 Districts to R6A and R7D Districts, and by establishing C1-4 and C2-4 Districts within the proposed R7D Districts.

Indicates a C1-3 District

Indicates a C1-4 District

Indicates a C2-3 District

Indicates a C2-4 District

NOTE: THIS DIAGRAM IS FOR ILLUSTRATIVE PURPOSES ONLY.

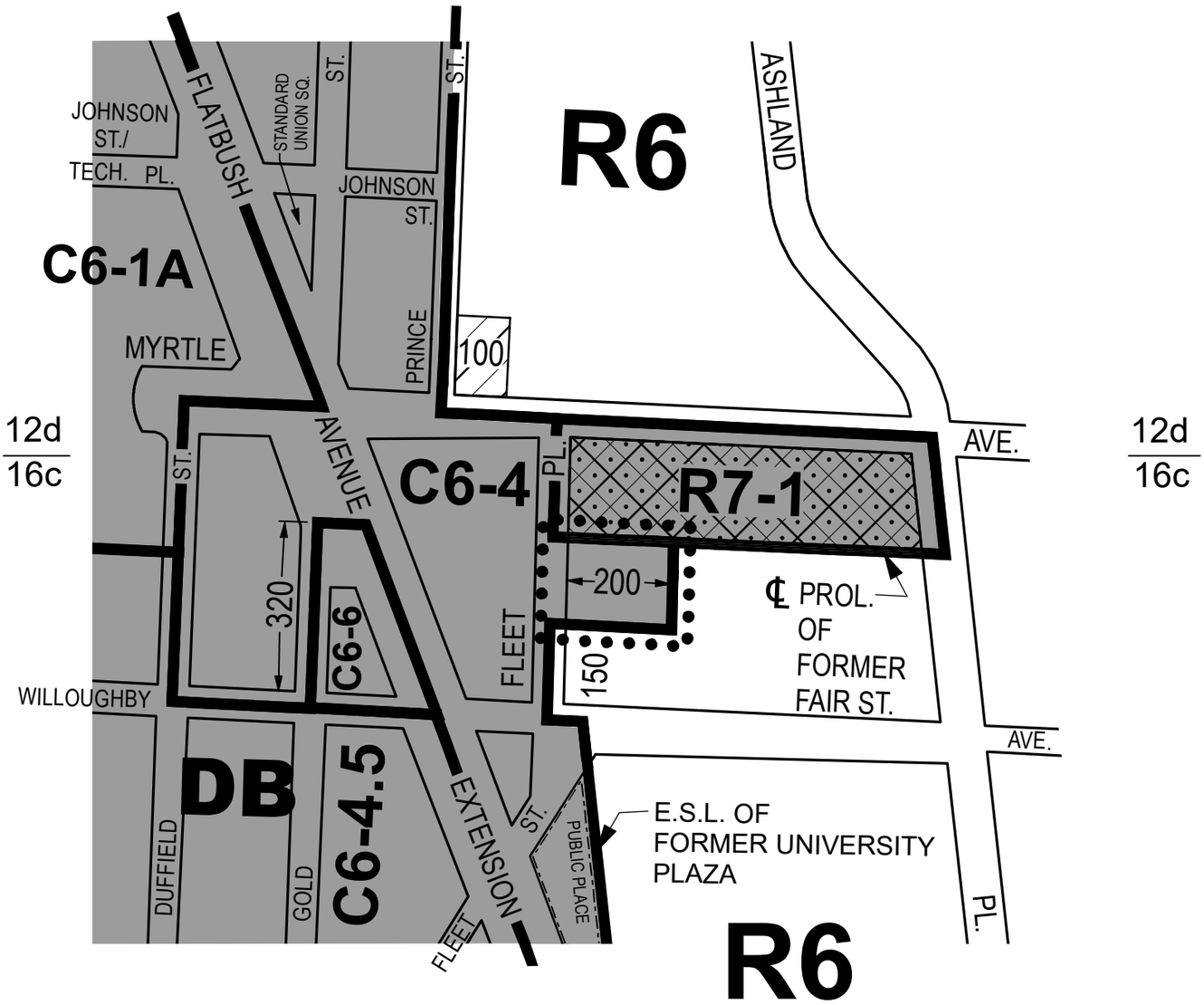

CITY PLANNING COMMISSION
CITY OF NEW YORK
DIAGRAM SHOWING
ZONING CHANGE
ON SECTIONAL MAP
16c
BOROUGH OF
BROOKLYN

EFFECTIVE DATE
December 10, 2019
C. C. RESO. **# 1193**

SCALE IN FEET
0 150 300 600

NOTE:

Indicates Zoning District Boundary

The area enclosed by the dotted line is rezoned by establishing a Special Downtown Brooklyn District (DB) and changing an existing R6 District to a C6-4 District.

Indicates a C1-3 District

Indicates a C2-4 District

DB Indicates a Downtown Brooklyn District (**DB**).

NOTE: THIS DIAGRAM IS FOR ILLUSTRATIVE PURPOSES ONLY.

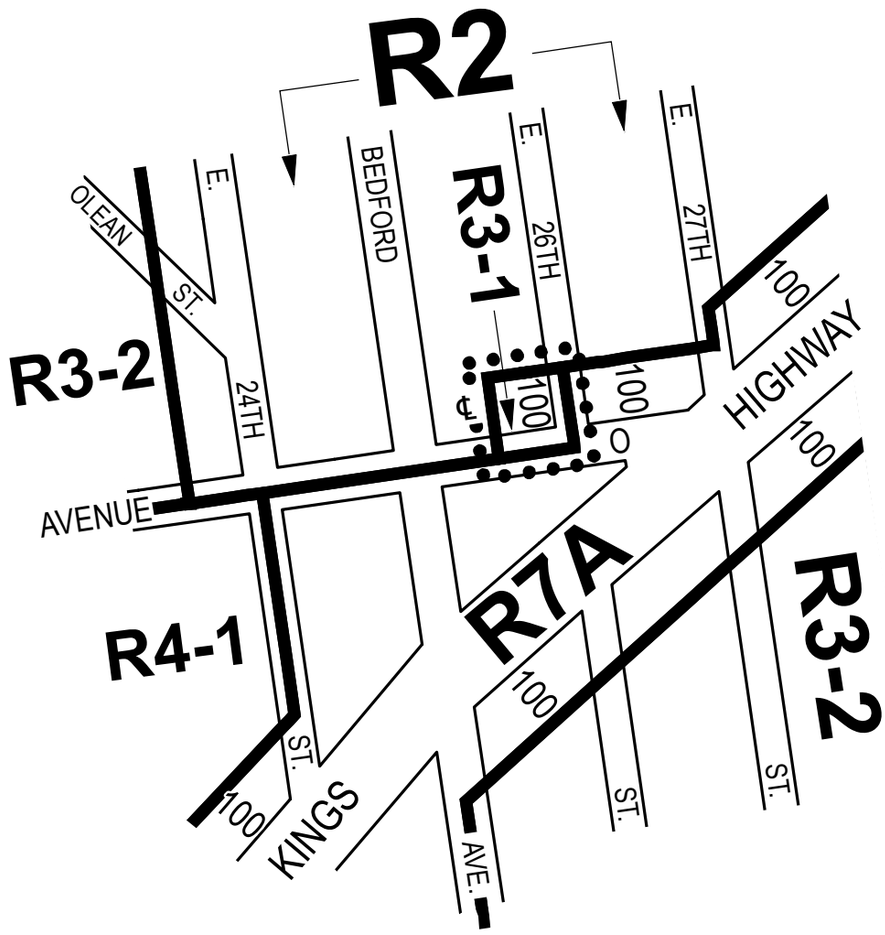

CITY PLANNING COMMISSION
CITY OF NEW YORK
DIAGRAM SHOWING PROPOSED
ZONING CHANGE
ON SECTIONAL MAP
23b
BOROUGH OF
BROOKLYN

EFFECTIVE DATE
February 27, 2020
C. C. RESO. **# 1276**

SCALE IN FEET
0 150 300 600

NOTE:
Indicates Zoning District Boundary

● ● ● ● ● The area enclosed by the dotted line is rezoned by changing from an R2 District to an R3-1 District.

NOTE: THIS DIAGRAM IS FOR ILLUSTRATIVE PURPOSES ONLY.

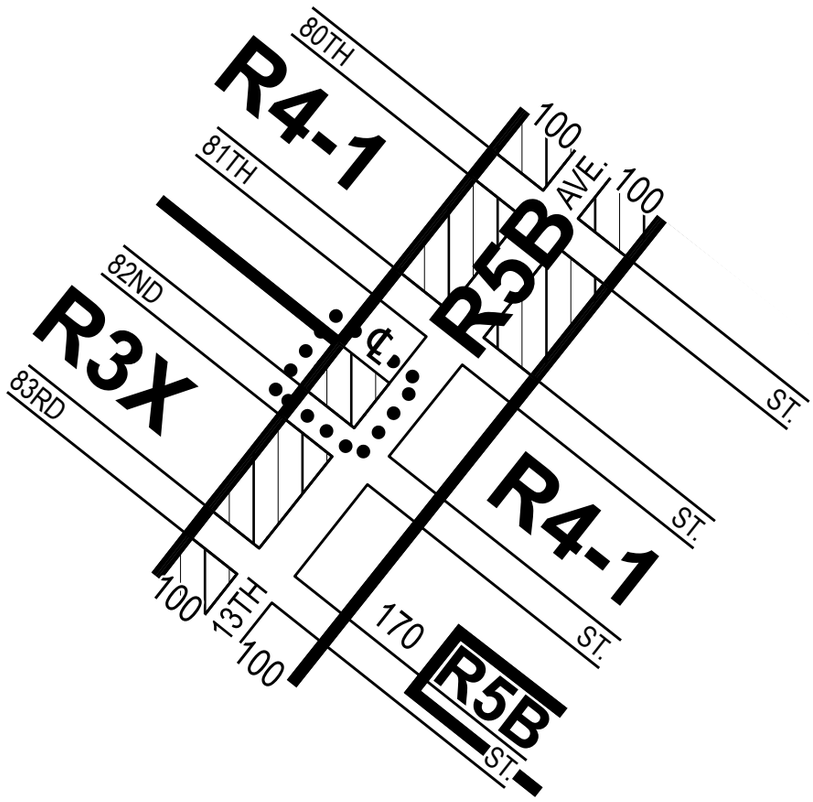

CITY PLANNING COMMISSION
CITY OF NEW YORK
DIAGRAM SHOWING
ZONING CHANGE
ON SECTIONAL MAP
22b
BOROUGH OF
BROOKLYN

SCALE IN FEET
0 150 300 600

EFFECTIVE DATE
April 22, 2020
C. C. RESO.#**1297**

NOTE:

Indicates Zoning District Boundary

● ● ● ● ● The area enclosed by the dotted line is rezoned by establishing a C1-3 District within an existing R5B District.

Indicates a C1-3 District

NOTE: THIS DIAGRAM IS FOR ILLUSTRATIVE PURPOSES ONLY.

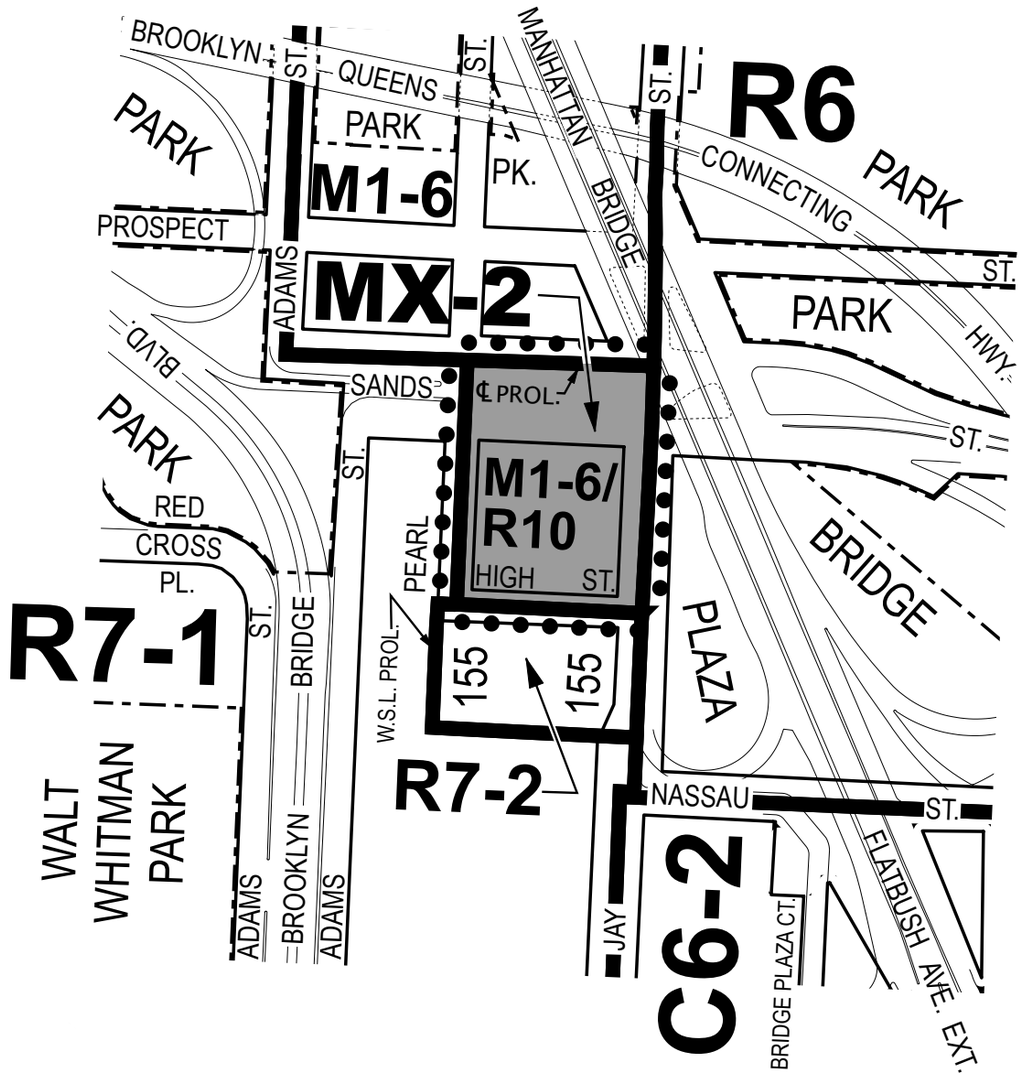

CITY PLANNING COMMISSION

CITY OF NEW YORK

DIAGRAM SHOWING PROPOSED

ZONING CHANGE

ON SECTIONAL MAP

12d

BOROUGH OF

BROOKLYN

SCALE IN FEET

0 150 300 600

EFFECTIVE DATE

April 22, 2020

C. C. RESO.#**1313**

NOTE:

Indicates Zoning District Boundary

● ● ● ● ● The area enclosed by the dotted line is rezoned by changing an existing M1-6 District to an M1-6/R10 District and by establishing a Special Mixed Use District (MX-2).

MX-2 Indicates a Special Mixed Use District (MX-2)

NOTE: THIS DIAGRAM IS FOR ILLUSTRATIVE PURPOSES ONLY.

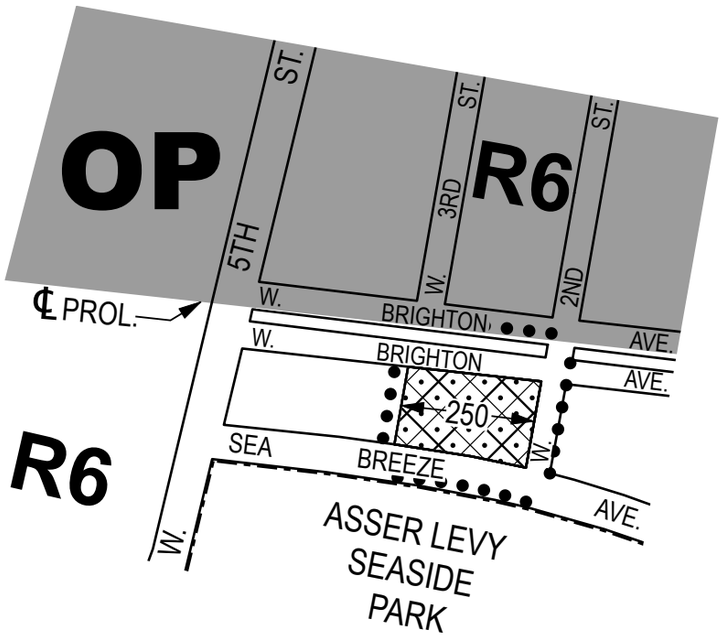

CITY PLANNING COMMISSION
CITY OF NEW YORK
DIAGRAM SHOWING PROPOSED
ZONING CHANGE
ON SECTIONAL MAP
28d
BOROUGH OF
BROOKLYN

SCALE IN FEET
0 150 300 600

EFFECTIVE DATE
April 22, 2020
C. C. RESO.#**1318**

NOTE:

Indicates Zoning District Boundary

● ● ● ● ● The area enclosed by the dotted line is rezoned by establishing a C2-4 District within an existing R6 District.

Indicates a C2-4 District

OP Indicates a Special Ocean Parkway District (**OP**).

NOTE: THIS DIAGRAM IS FOR ILLUSTRATIVE PURPOSES ONLY.

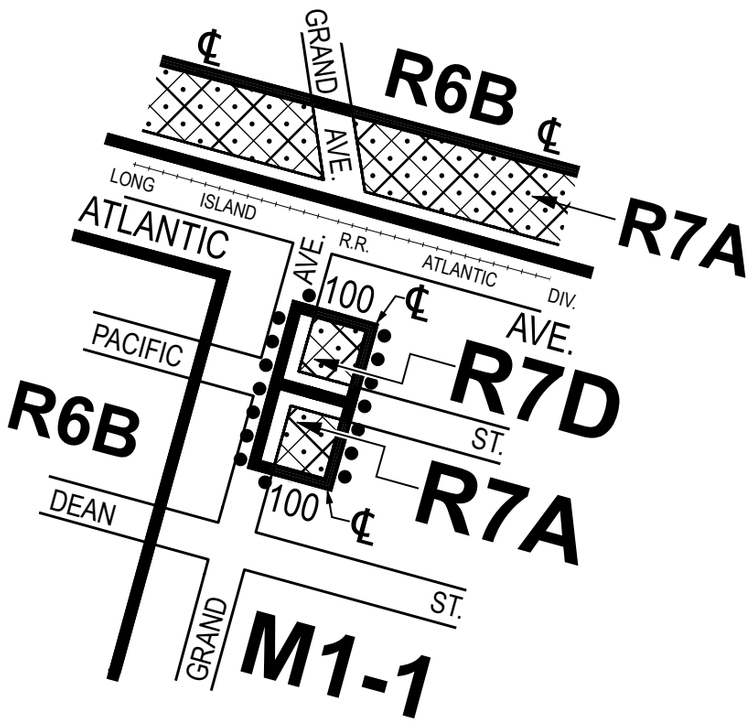

CITY PLANNING COMMISSION
CITY OF NEW YORK
DIAGRAM SHOWING PROPOSED
ZONING CHANGE
ON SECTIONAL MAP
16c
BOROUGH OF
BROOKLYN

EFFECTIVE DATE
August 27, 2020
C. C. RESO.#**1411**

SCALE IN FEET
0 150 300 600

NOTE:

Indicates Zoning District Boundary

● ● ● ● ● The area enclosed by the dotted line is rezoned by changing an existing M1-1 District to an R7D District, an M1-1 District to an R7A District, and by establishing a C2-4 District within the proposed R7D District and R7A District.

Indicates a C2-4 District

NOTE: THIS DIAGRAM IS FOR ILLUSTRATIVE PURPOSES ONLY.