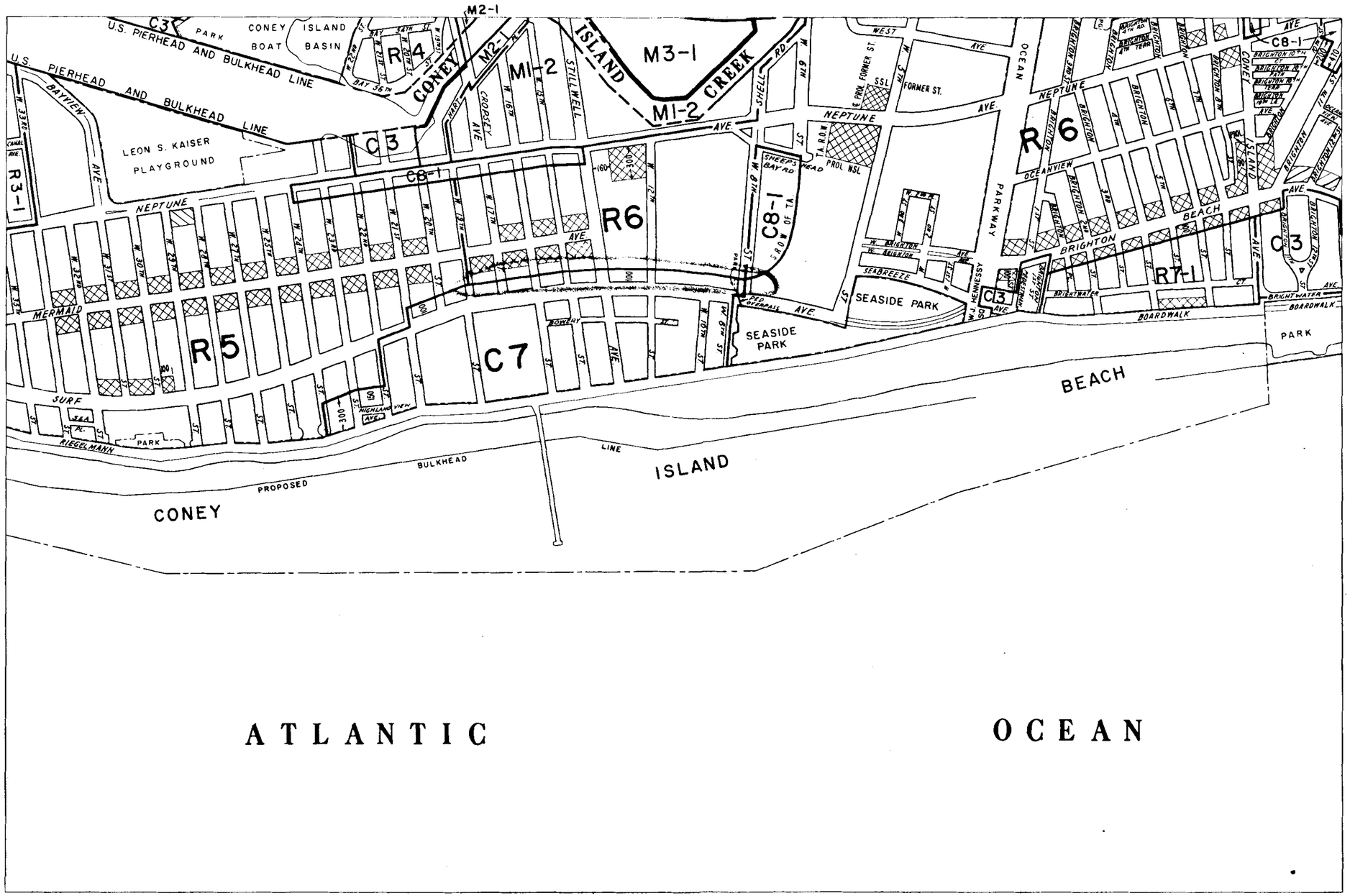

ZONING MAP

CITY PLANNING COMMISSION

THE CITY OF NEW YORK

28a	28c	29a
28b	**28d**	29b

EFFECTIVE: DECEMBER 15, 1961

COPYRIGHTED BY THE CITY OF NEW YORK

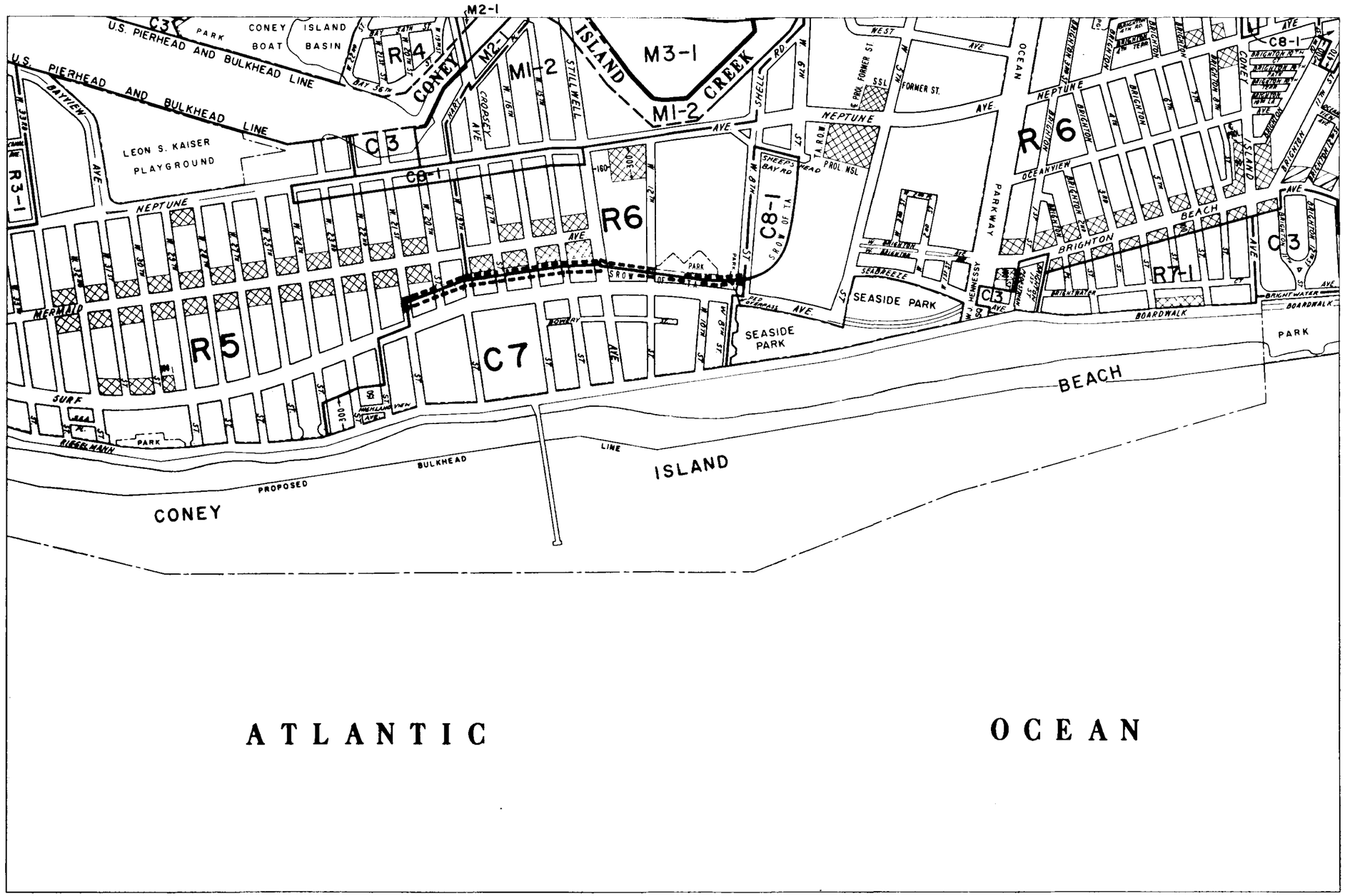

ZONING MAP

CITY PLANNING COMMISSION

THE CITY OF NEW YORK

28d

28a	28c	29a
28b	28d	29b

INDICATES CORRECTION TO CONFORM TO MAP EFFECTIVE: DECEMBER 15, 1961

A-170

600 0 600 1200 1800 FEET

C1-1 C1-2 C1-3 C1-4 C1-5 C2-1 C2-2 C2-3 C2-4 C2-5

COPYRIGHTED BY THE CITY OF NEW YORK

002

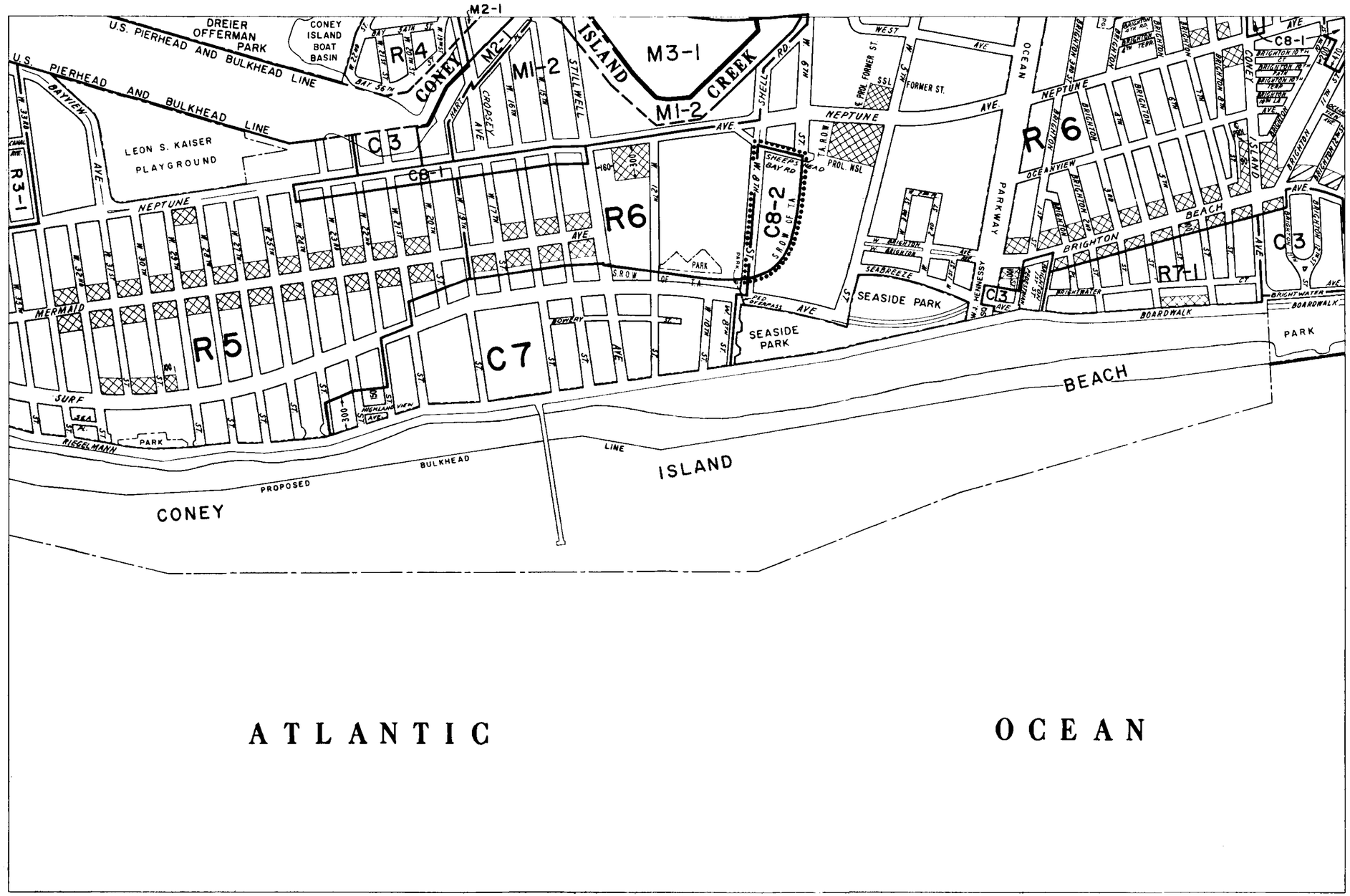

ZONING MAP

CITY PLANNING COMMISSION

THE CITY OF NEW YORK

28d

28a	28c	29a
28b	28d	29b

INDICATES PROPERTY REZONED BY AMENDMENT EFFECTIVE: NOVEMBER 21, 1962

CP 17549 A-266

600 0 600 1200 1800 FEET

C1-1 C1-2 C1-3 C1-4 C1-5 C2-1 C2-2 C2-3 C2-4 C2-5

COPYRIGHTED BY THE CITY OF NEW YORK

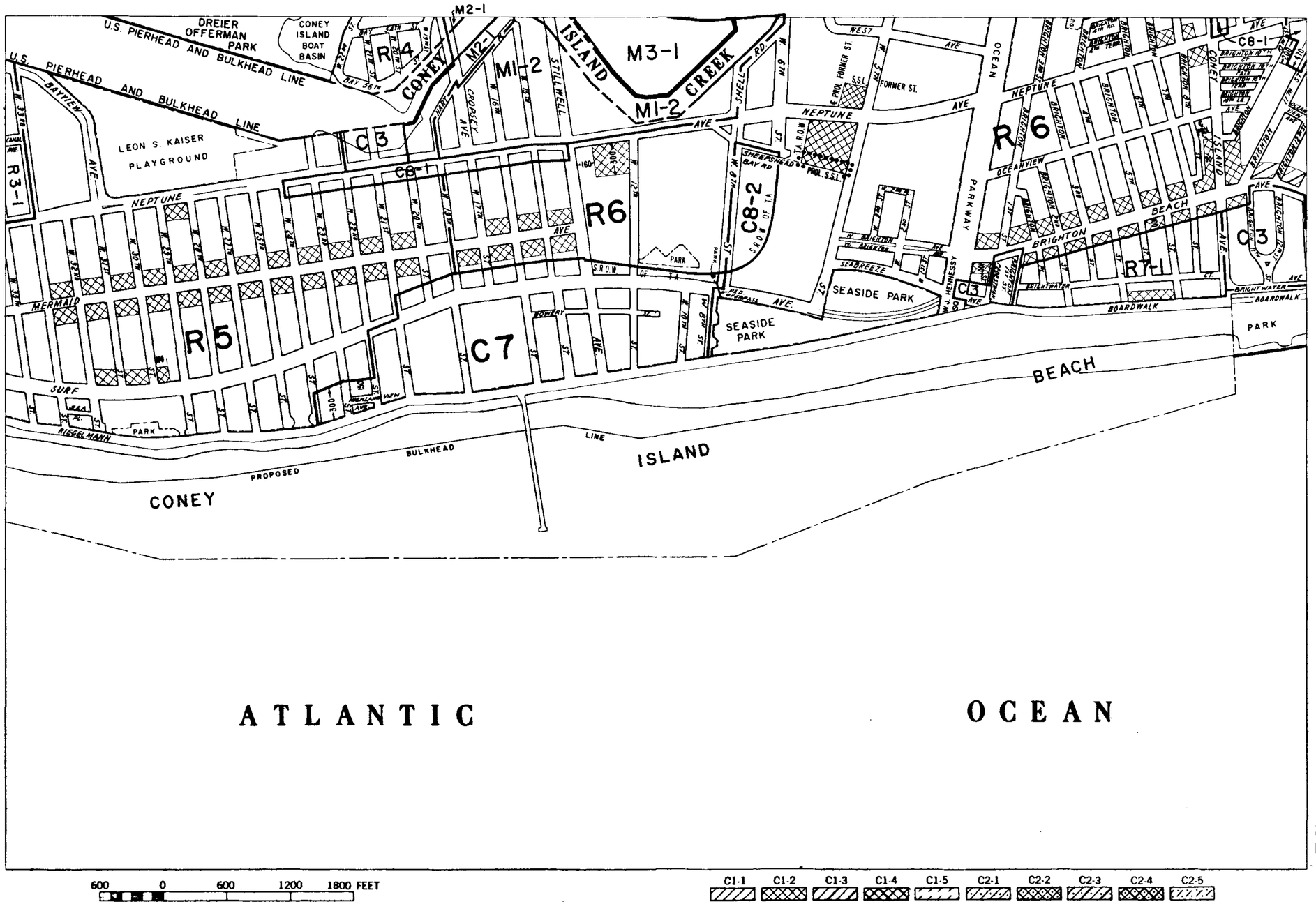

ZONING MAP

CITY PLANNING COMMISSION

THE CITY OF NEW YORK

28d

28a	28c	29a
28b	**28d**	29b

600 0 600 1200 1800 FEET

C1-1 C1-2 C1-3 C1-4 C1-5 C2-1 C2-2 C2-3 C2-4 C2-5

INDICATES PROPERTY REZONED BY AMENDMENT EFFECTIVE: APRIL 4, 1963

CP 17890 A-315

COPYRIGHTED BY THE CITY OF NEW YORK

004

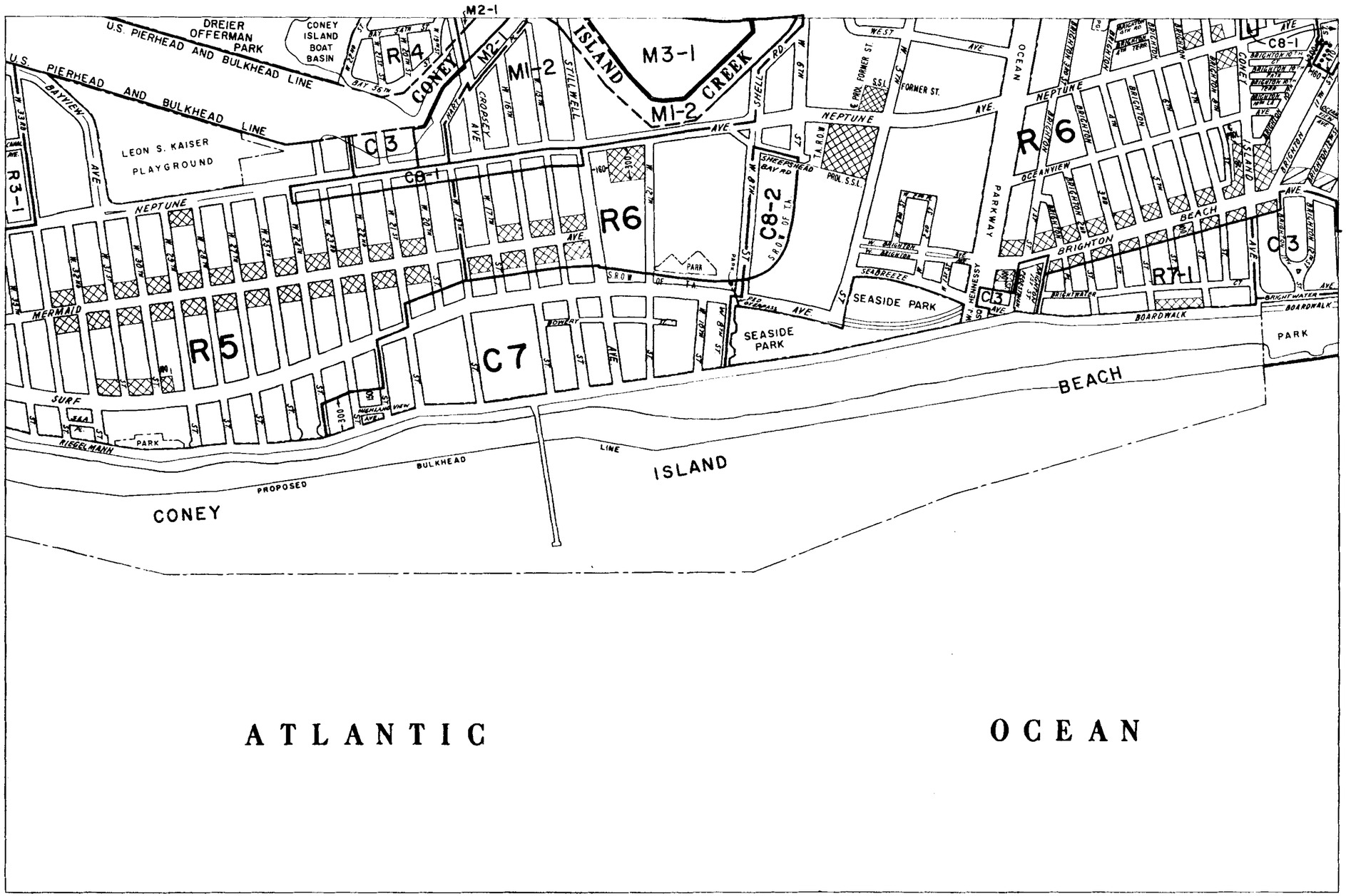

28d

ZONING MAP

CITY PLANNING COMMISSION

THE CITY OF NEW YORK

28a	28c	29a
28b	**28d**	29b

INDICATES PROPERTY REZONED BY AMENDMENT EFFECTIVE: APRIL 25, 1963

17852 A-319

COPYRIGHTED BY THE CITY OF NEW YORK

005

28d

ZONING MAP

CITY PLANNING COMMISSION

THE CITY OF NEW YORK

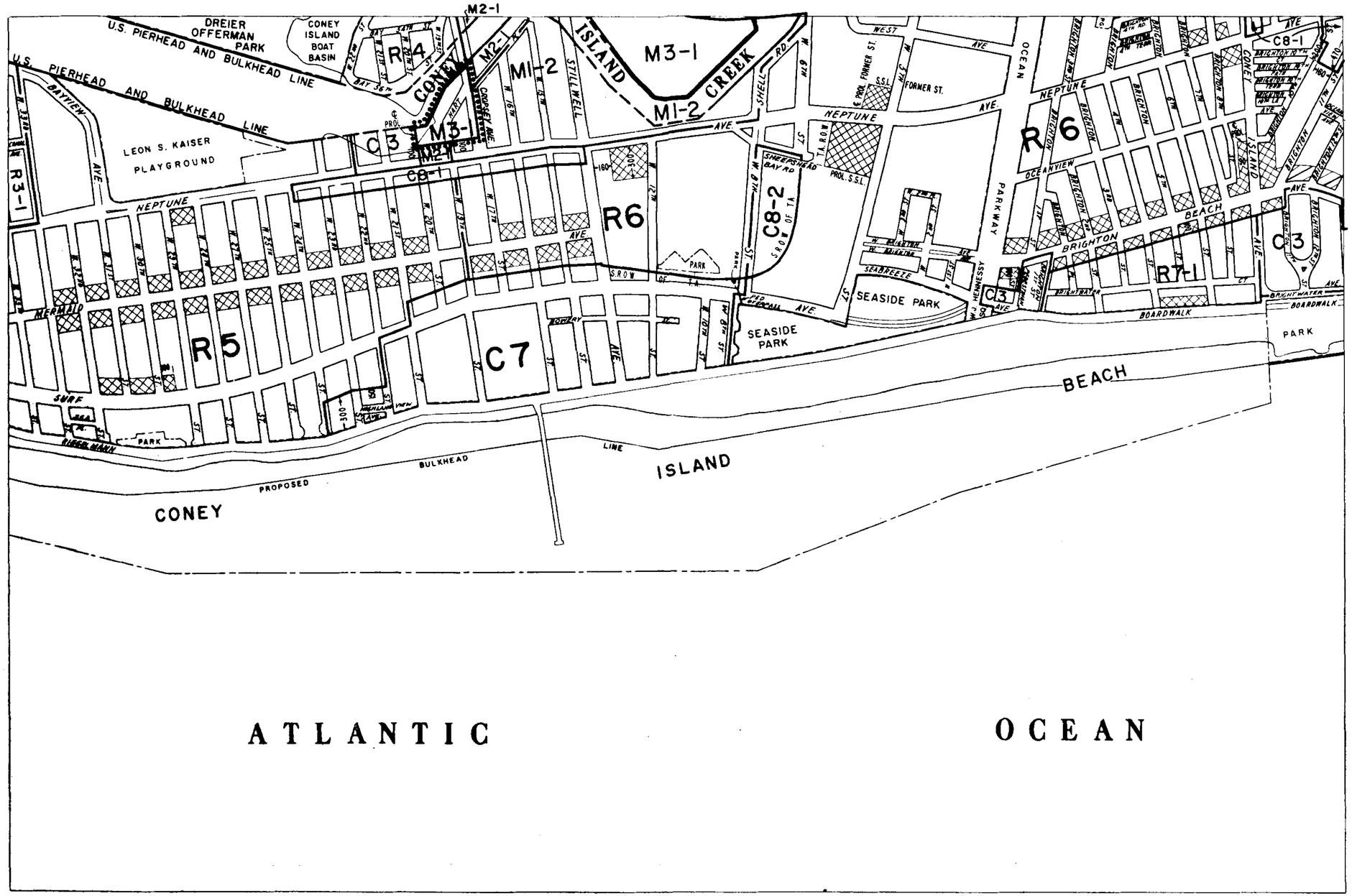

28a	28c	29a
28b	28d	29b

:::::: INDICATES PROPERTY REZONED BY AMENDMENT EFFECTIVE: JUNE 13, 1963

A-333

CL 17821

COPYRIGHTED BY THE CITY OF NEW YORK

006

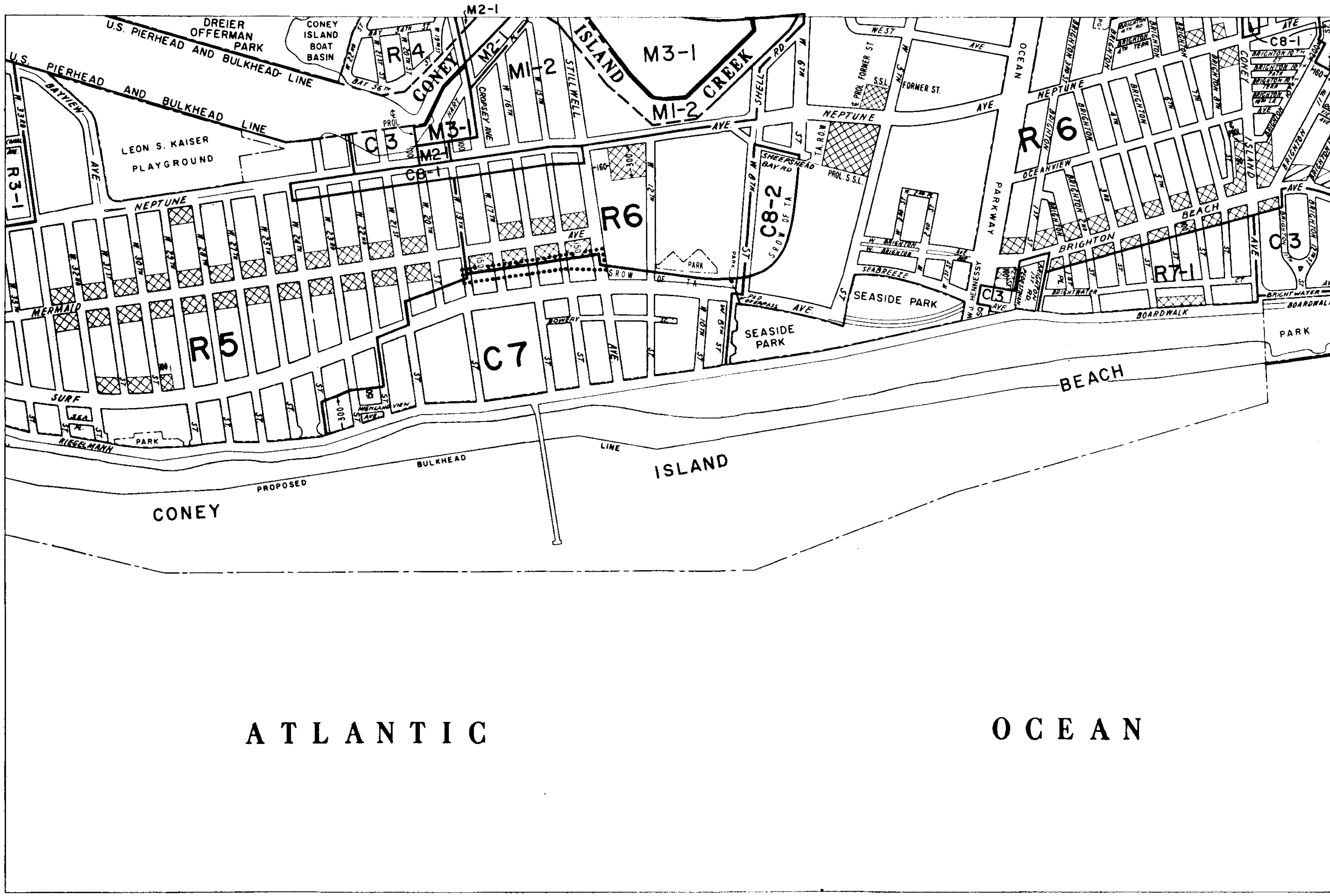

600 0 600 1200 1800 FEET

C1-1 C1-2 C1-3 C1-4 C1-5 C2-1 C2-2 C2-3 C2-4 C2-5

28d

ZONING MAP

CITY PLANNING COMMISSION

THE CITY OF NEW YORK

28a	28c	29a
28b	**28d**	29b

⁞⁞⁞⁞⁞ INDICATES PROPERTY REZONED BY AMENDMENT EFFECTIVE: APRIL 23, 1964

CP 18273 A-442

COPYRIGHTED BY THE CITY OF NEW YORK

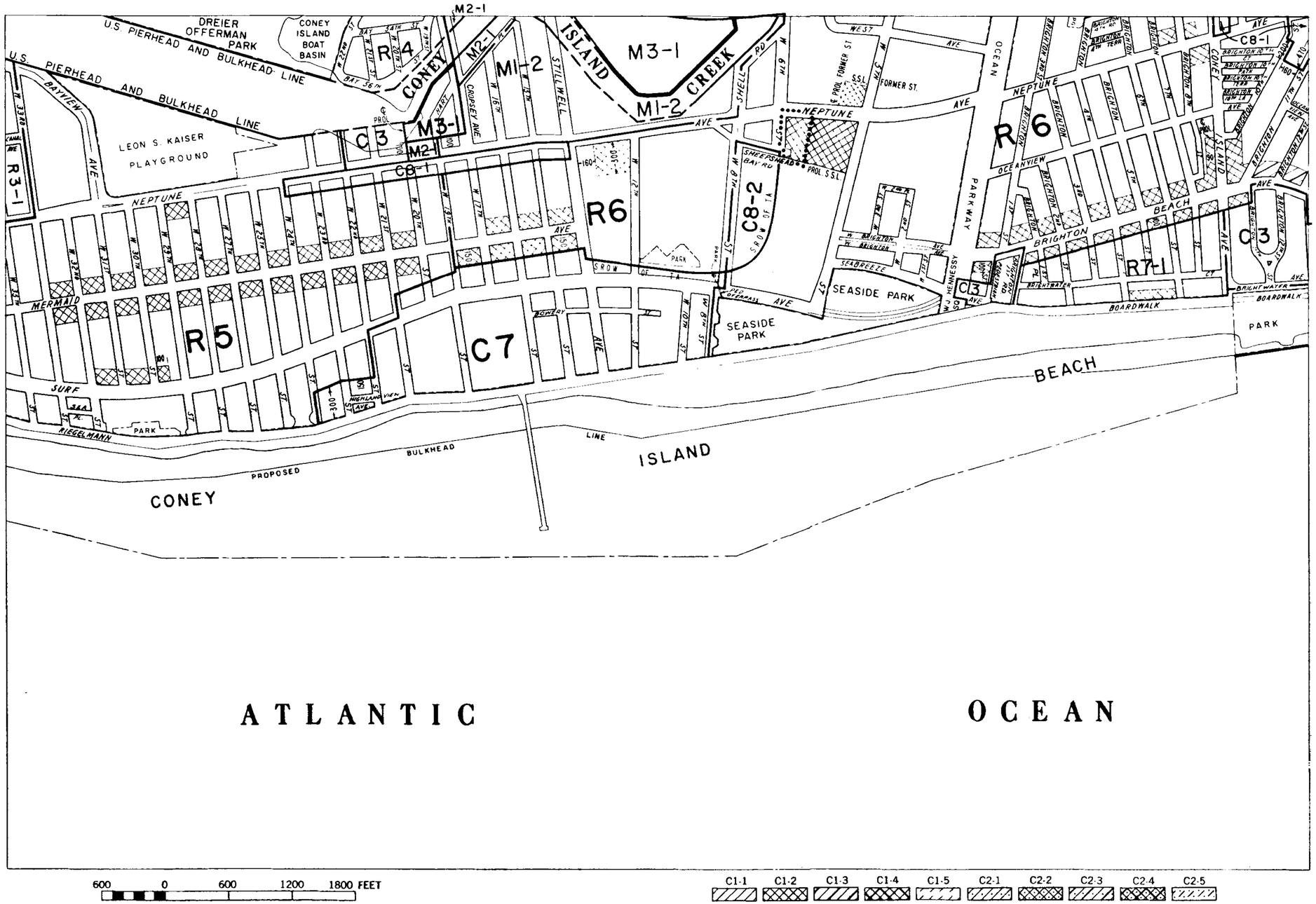

28d

ZONING MAP

CITY PLANNING COMMISSION

THE CITY OF NEW YORK

28a	28c	29a
28b	**28d**	29b

INDICATES PROPERTY REZONED BY AMENDMENT EFFECTIVE: MARCH 11, 1965

CP 18751 A-540

COPYRIGHTED BY THE CITY OF NEW YORK

008

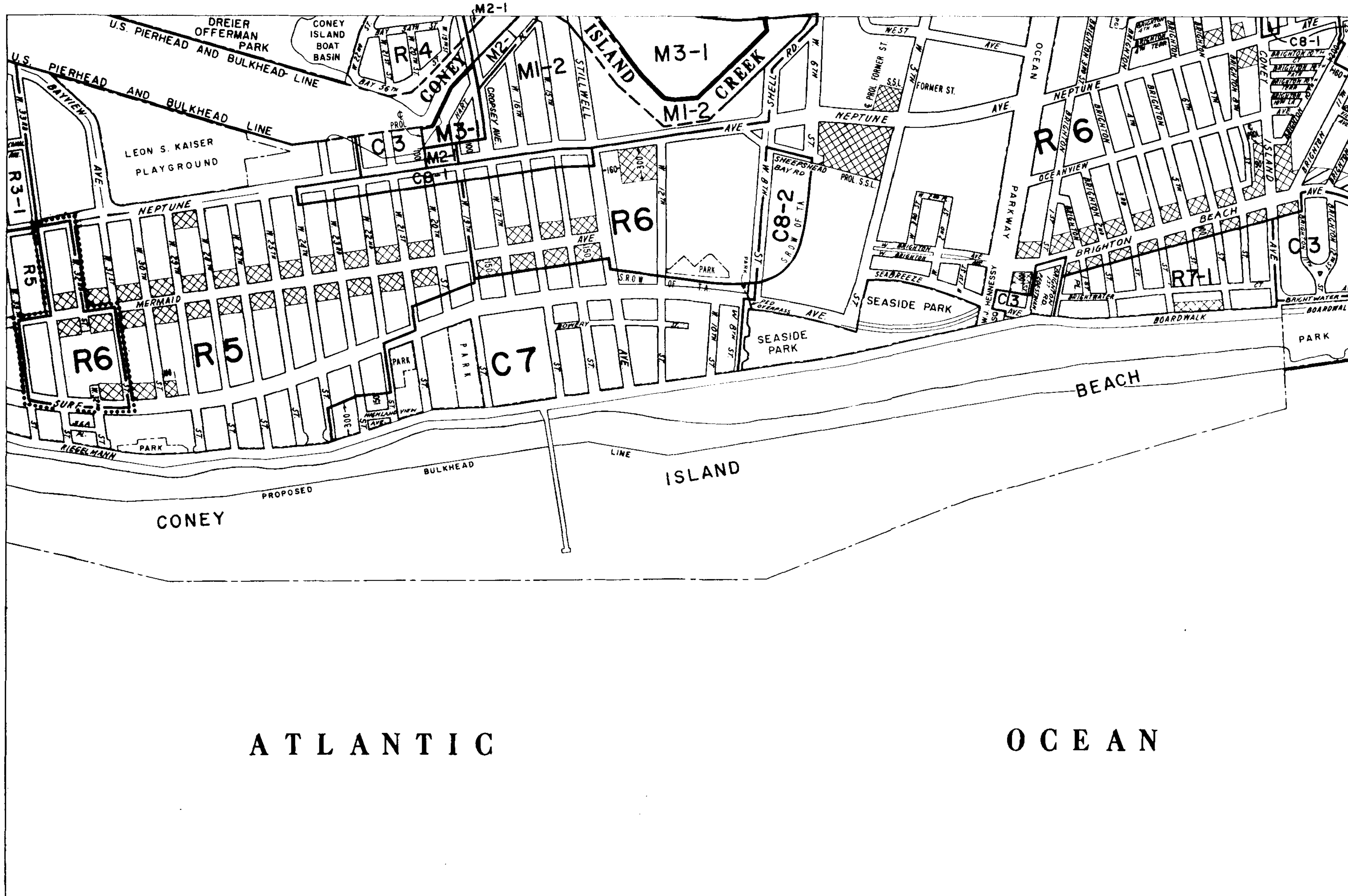

28d

ZONING MAP

CITY PLANNING COMMISSION

THE CITY OF NEW YORK

28a	28c	29a
28b	**28d**	29b

600 0 600 1200 1800 FEET

C1-1 C1-2 C1-3 C1-4 C1-5 C2-1 C2-2 C2-3 C2-4 C2-5

:::::: INDICATES PROPERTY REZONED BY AMENDMENT EFFECTIVE: OCTOBER 14, 1965

CP 19035 A-599

COPYRIGHTED BY THE CITY OF NEW YORK

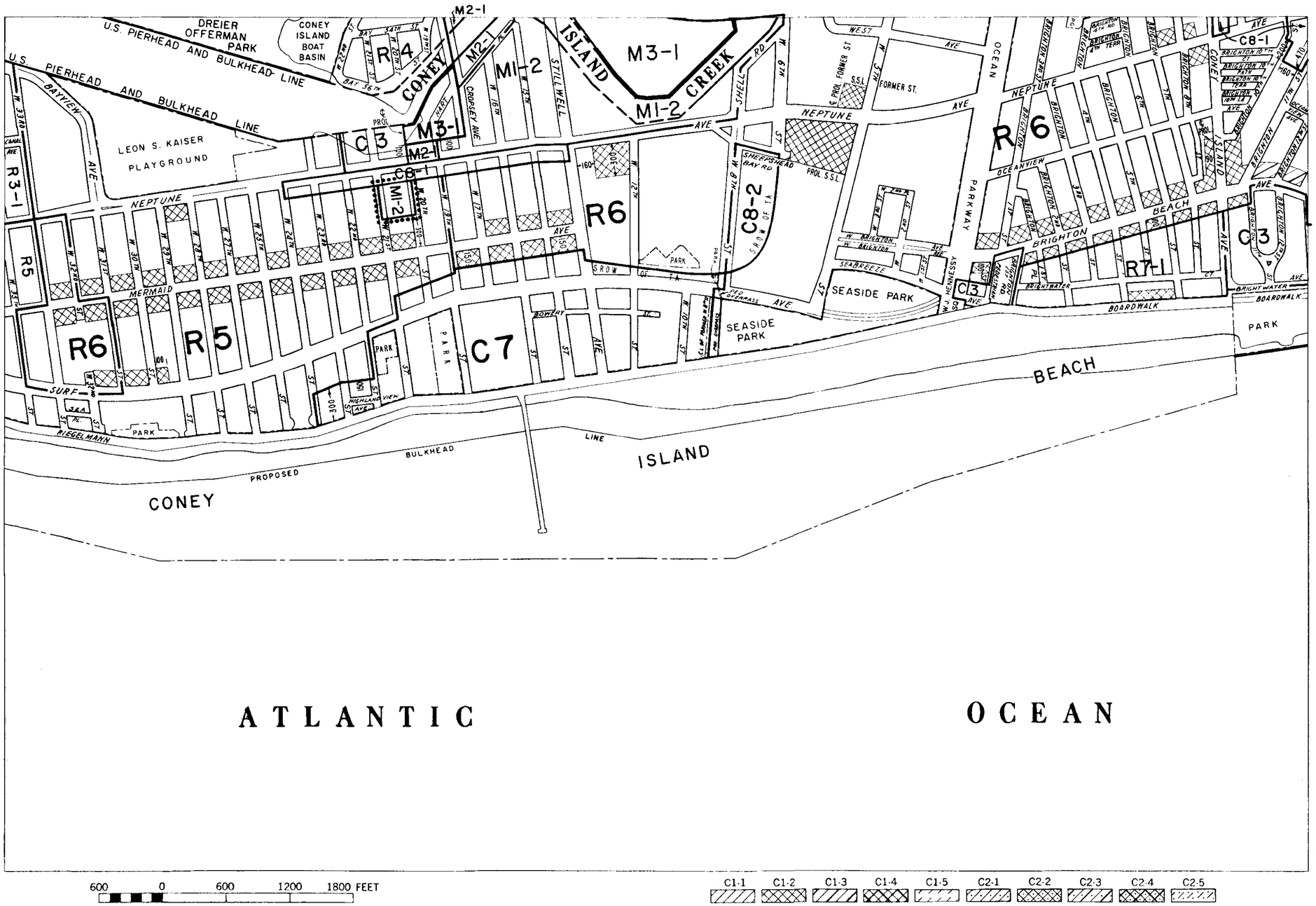

ZONING MAP

CITY PLANNING COMMISSION

THE CITY OF NEW YORK

28d

28a	28c	29a
28b	28d	29b

600 0 600 1200 1800 FEET

C1-1 C1-2 C1-3 C1-4 C1-5 C2-1 C2-2 C2-3 C2-4 C2-5

INDICATES PROPERTY REZONED BY AMENDMENT EFFECTIVE: JANUARY 26, 1967

CP 19594 A-726

COPYRIGHTED BY THE CITY OF NEW YORK

010

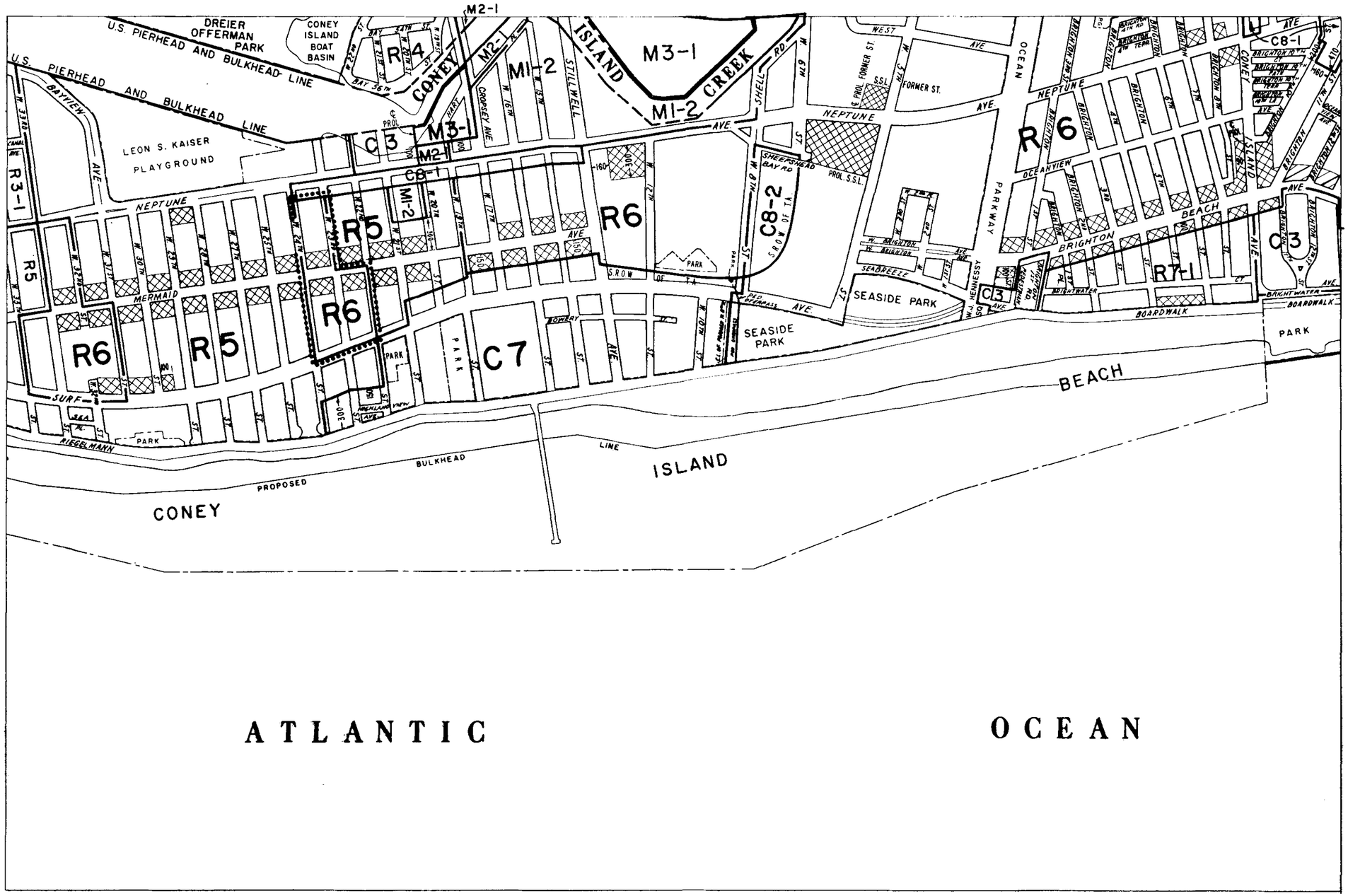

28d

ZONING MAP

CITY PLANNING COMMISSION

THE CITY OF NEW YORK

28a	28c	29a
28b	28d	29b

INDICATES PROPERTY REZONED BY AMENDMENT EFFECTIVE: FEBRUARY 9, 1967

CP 14653 A-727

COPYRIGHTED BY THE CITY OF NEW YORK

011

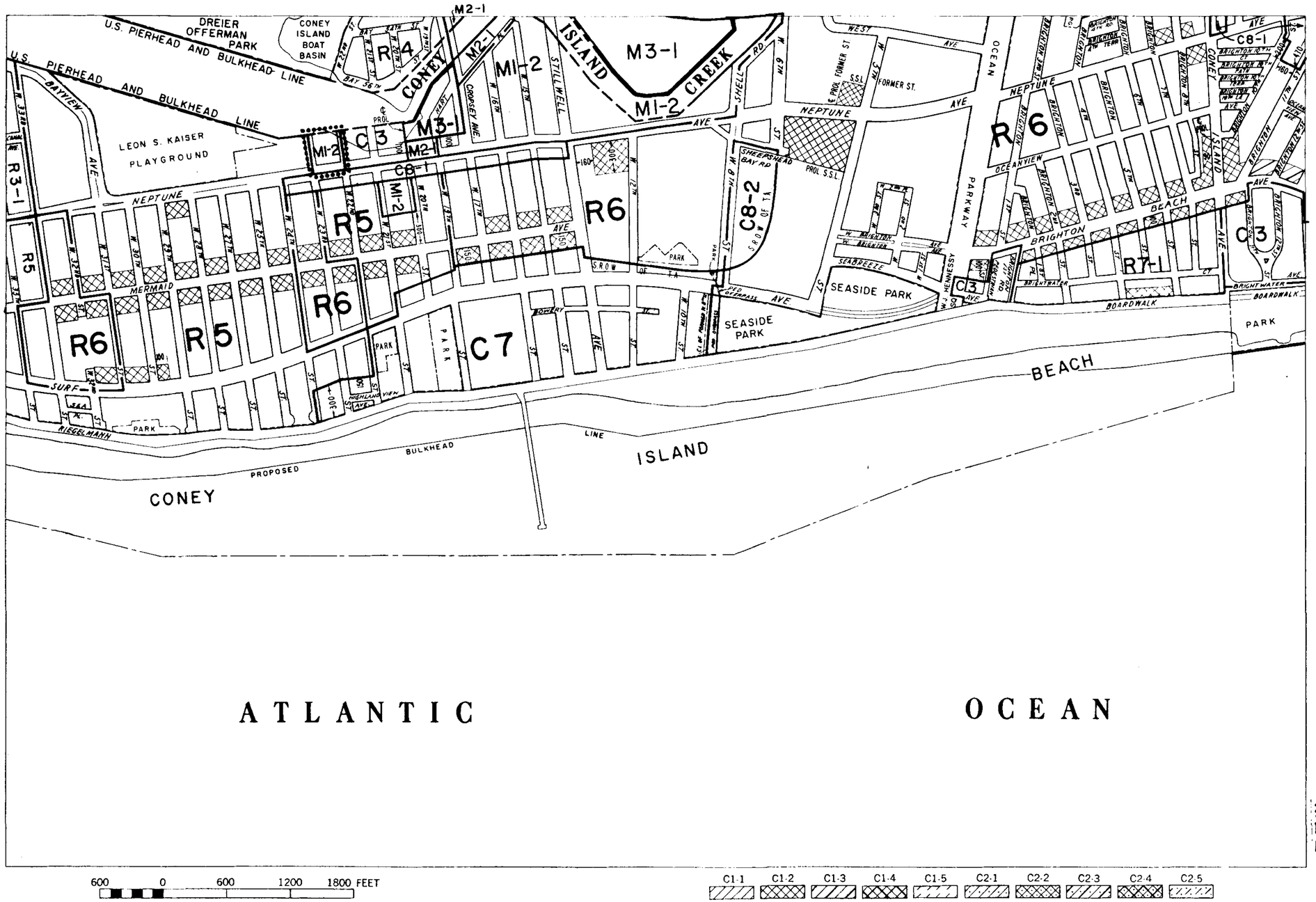

28d

ZONING MAP

CITY PLANNING COMMISSION

THE CITY OF NEW YORK

28a	28c	29a
28b	**28d**	29b

600 0 600 1200 1800 FEET

C1-1 C1-2 C1-3 C1-4 C1-5 C2-1 C2-2 C2-3 C2-4 C2-5

INDICATES PROPERTY REZONED BY AMENDMENT EFFECTIVE: AUGUST 24, 1967

CP 19837 A-770

COPYRIGHTED BY THE CITY OF NEW YORK

012

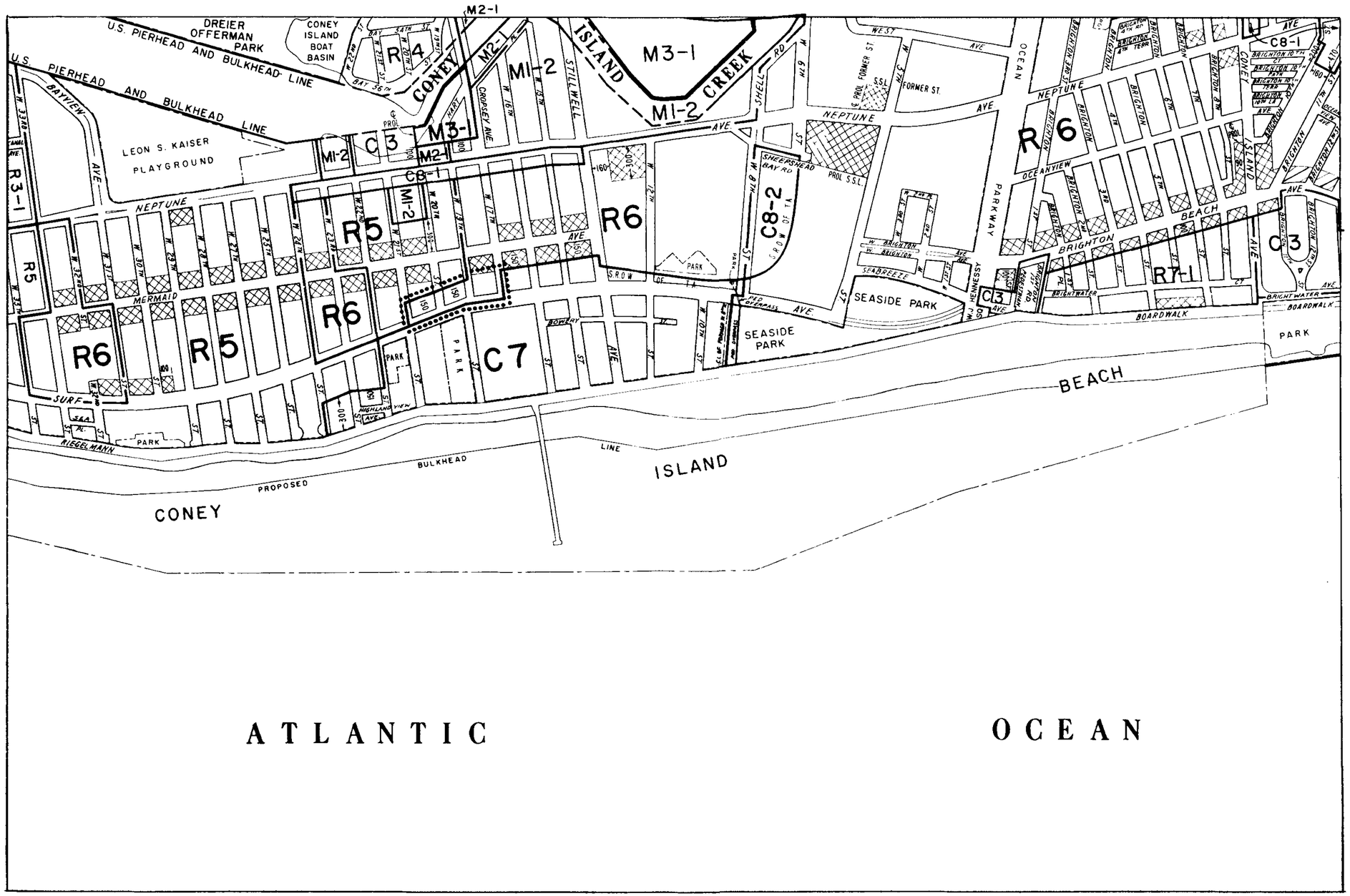

28d

ZONING MAP

CITY PLANNING COMMISSION

THE CITY OF NEW YORK

28a	28c	29a
28b	**28d**	29b

INDICATES PROPERTY REZONED BY AMENDMENT EFFECTIVE: NOVEMBER 9, 1967

A-793

cl 19985

COPYRIGHTED BY THE CITY OF NEW YORK

013

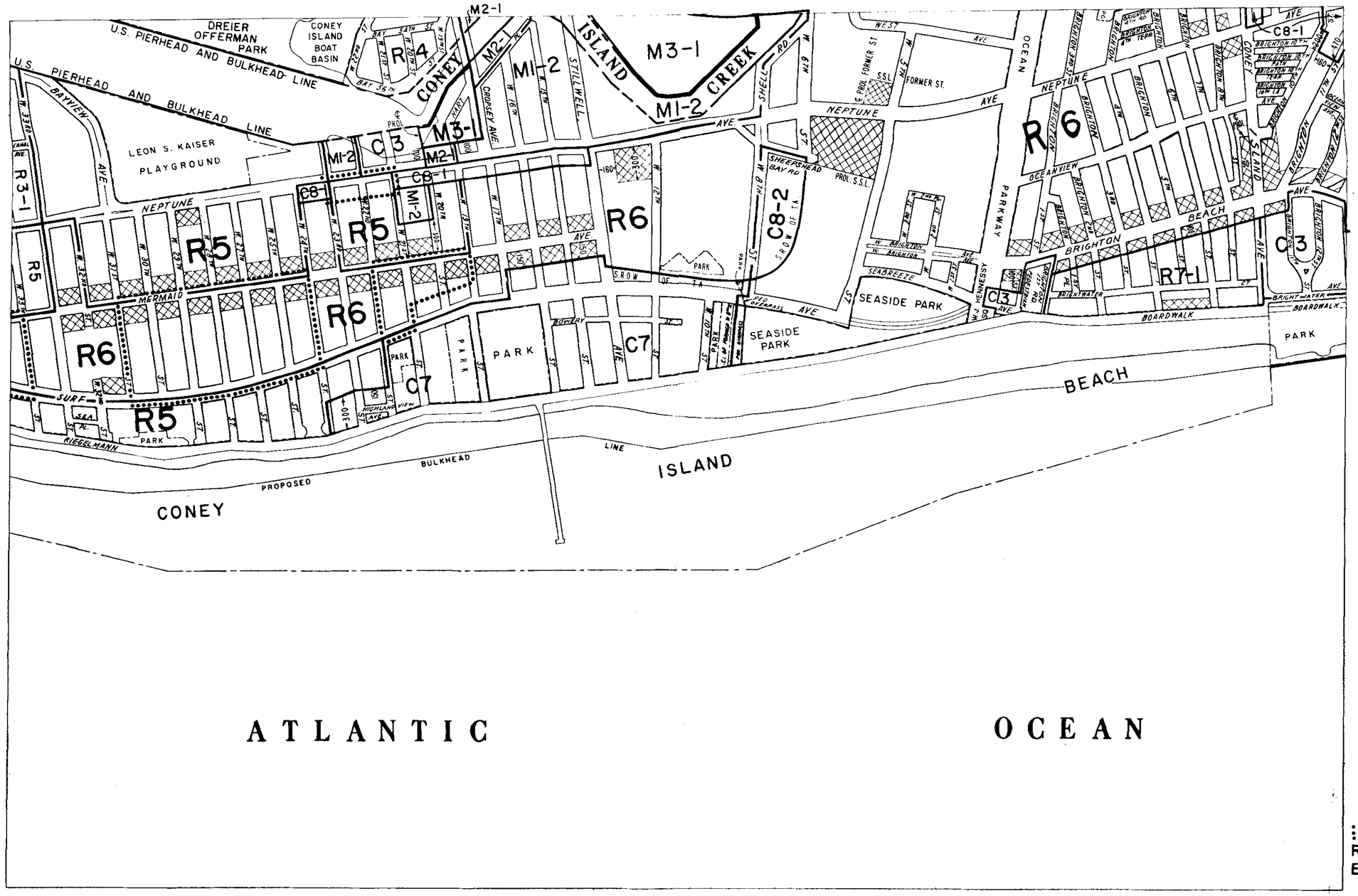

28d

ZONING MAP

CITY PLANNING COMMISSION

THE CITY OF NEW YORK

28a	28c	29a
28b	28d	29b

C1-1 C1-2 C1-3 C1-4 C1-5 C2-1 C2-2 C2-3 C2-4 C2-5

INDICATES PROPERTY REZONED BY AMENDMENT EFFECTIVE: DECEMBER 3, 1970

CP 21386 A-978

COPYRIGHTED BY THE CITY OF NEW YORK

014

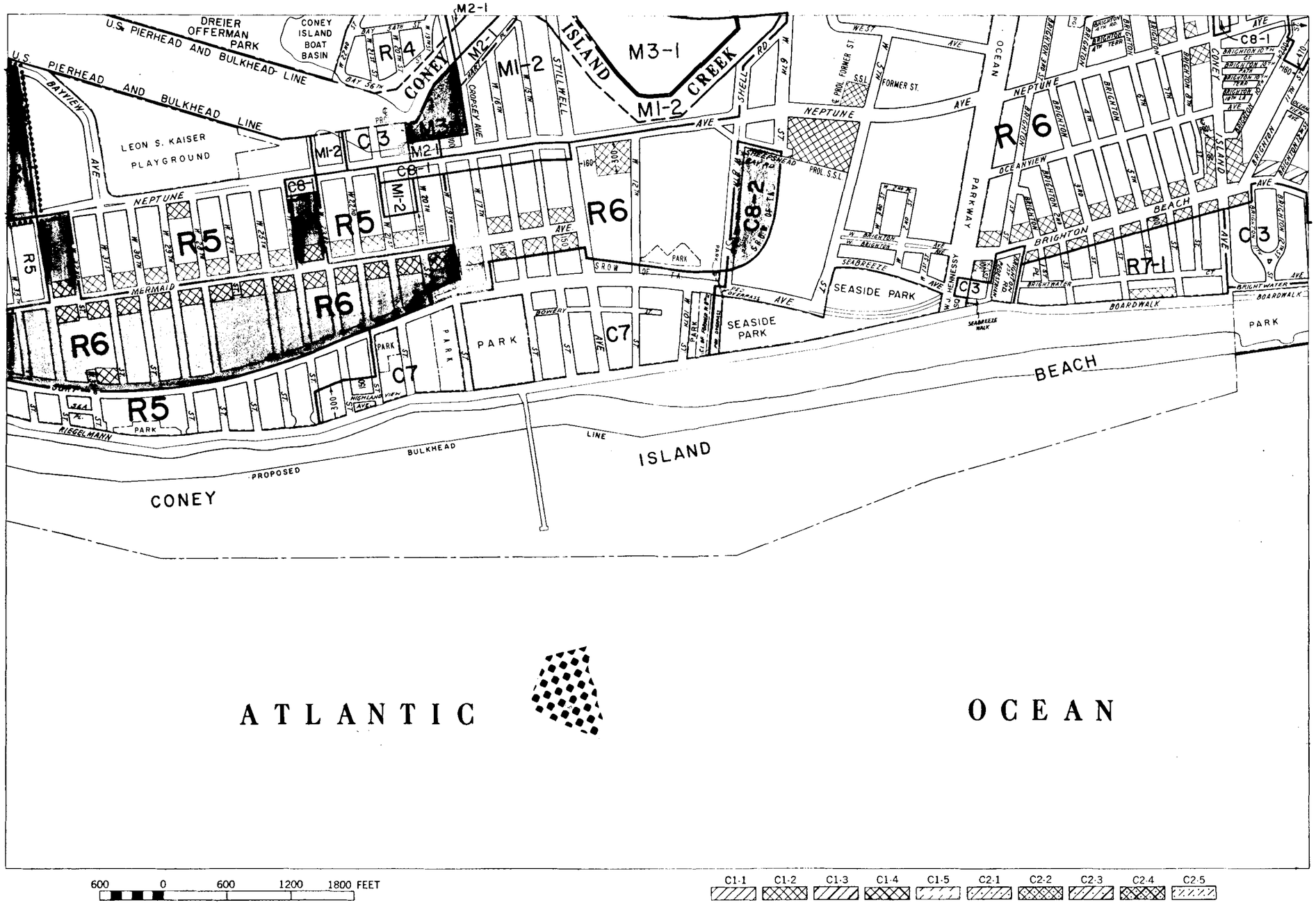

ZONING MAP

CITY PLANNING COMMISSION

THE CITY OF NEW YORK

28d

28a	28c	29a
28b	**28d**	29b

600 0 600 1200 1800 FEET

C1-1 C1-2 C1-3 C1-4 C1-5 C2-1 C2-2 C2-3 C2-4 C2-5

INDICATES PROPERTY REZONED BY AMENDMENT EFFECTIVE: MAY 20, 1971 A-1001

C. 21518

COPYRIGHTED BY THE CITY OF NEW YORK

015

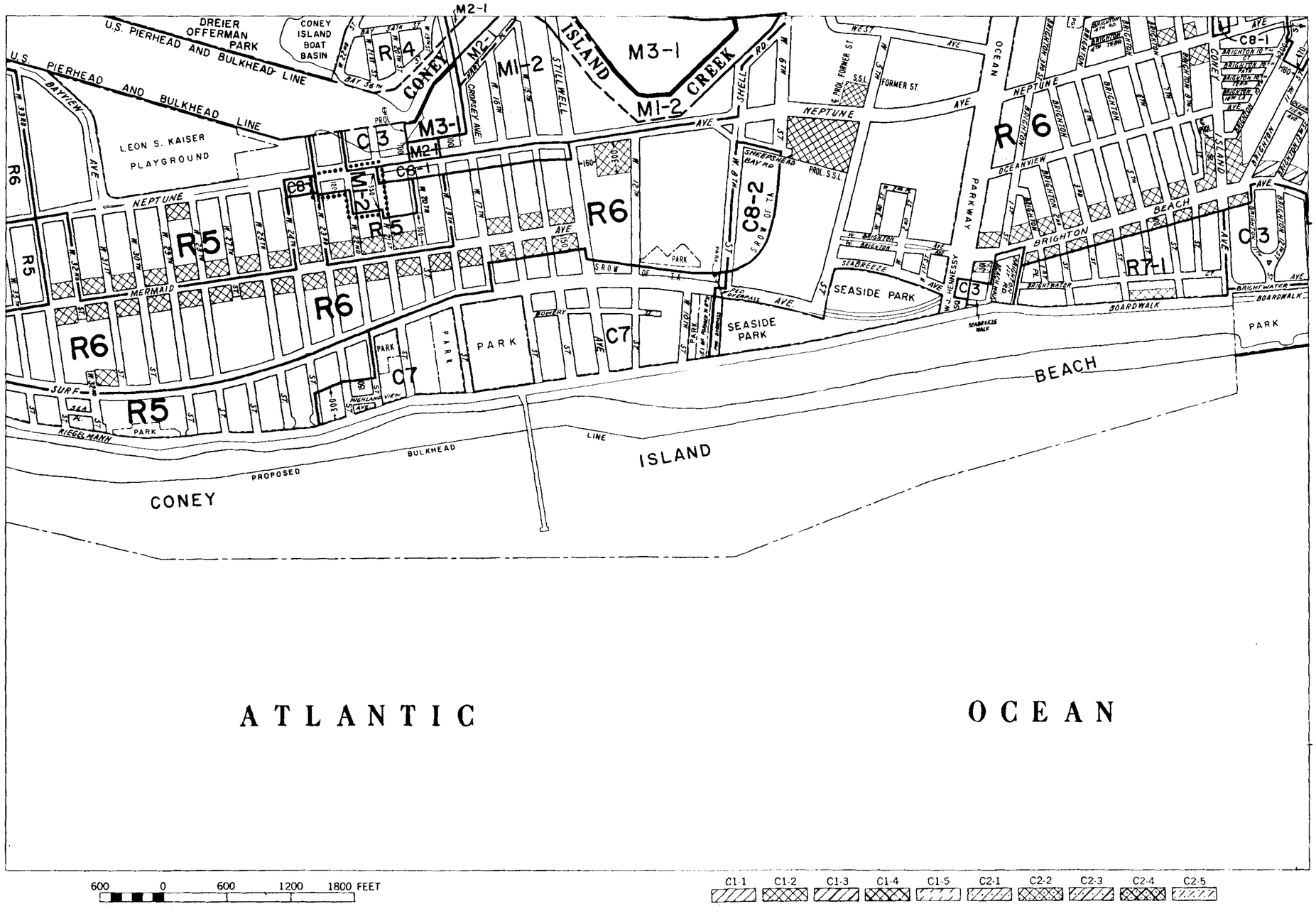

28d

ZONING MAP

CITY PLANNING COMMISSION

THE CITY OF NEW YORK

28a	28c	29a
28b	**28d**	29b

600 0 600 1200 1800 FEET

C1-1 C1-2 C1-3 C1-4 C1-5 C2-1 C2-2 C2-3 C2-4 C2-5

INDICATES PROPERTY REZONED BY AMENDMENT EFFECTIVE: MAY 24, 1973

C 22252 A-1118

COPYRIGHTED BY THE CITY OF NEW YORK

016

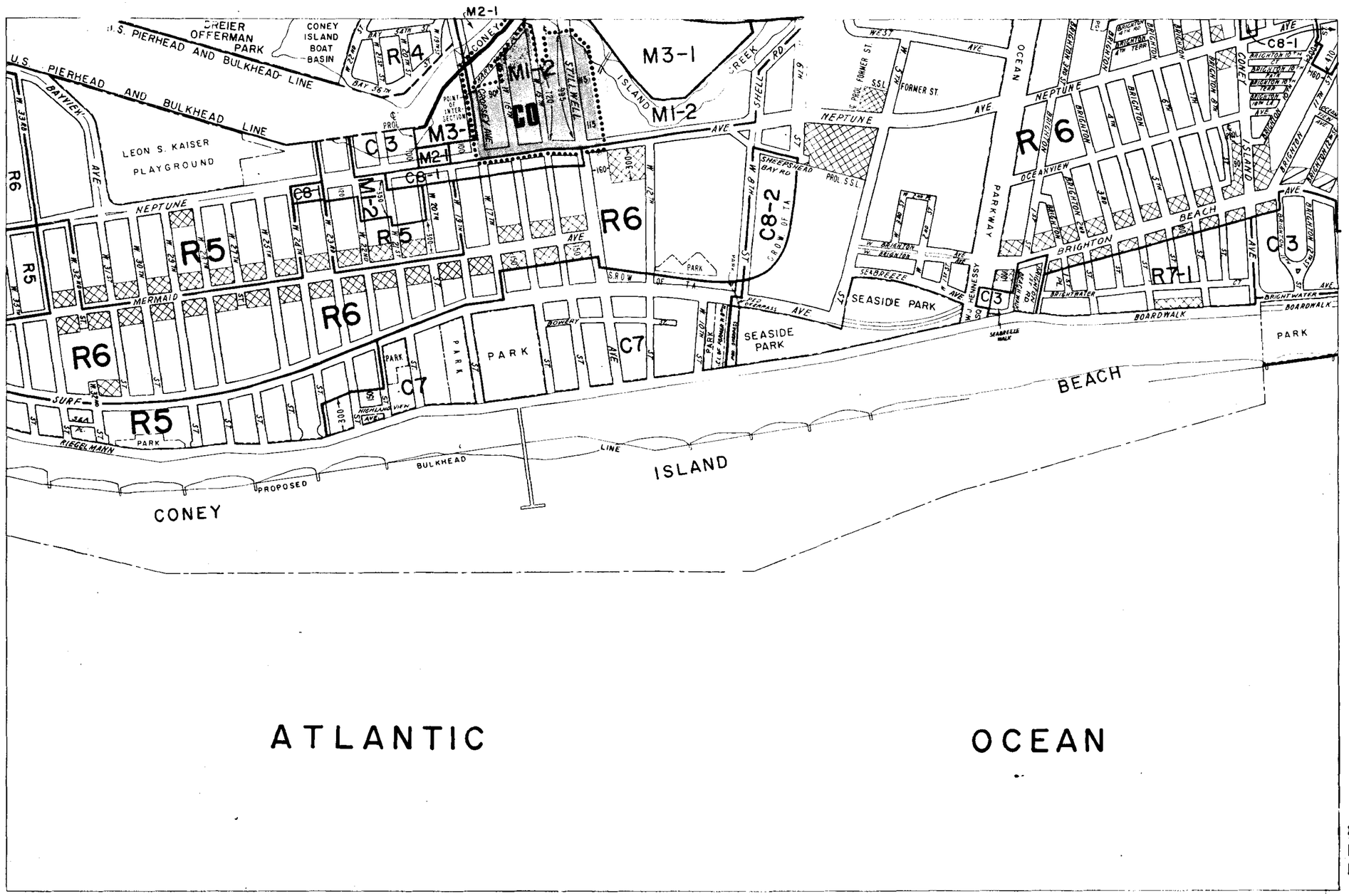

28a	28c	29a
28b	**28d**	29b

INDICATES PROPERTY REZONED BY AMENDMENT EFFECTIVE: JANUARY 9, 1975
CP 22781 A-1187

INDICATES PROPERTY REZONED BY AMENDMENT EFFECTIVE: JANUARY 9, 1975
CP 22780 A-1186

COPYRIGHTED BY THE CITY OF NEW YORK

017

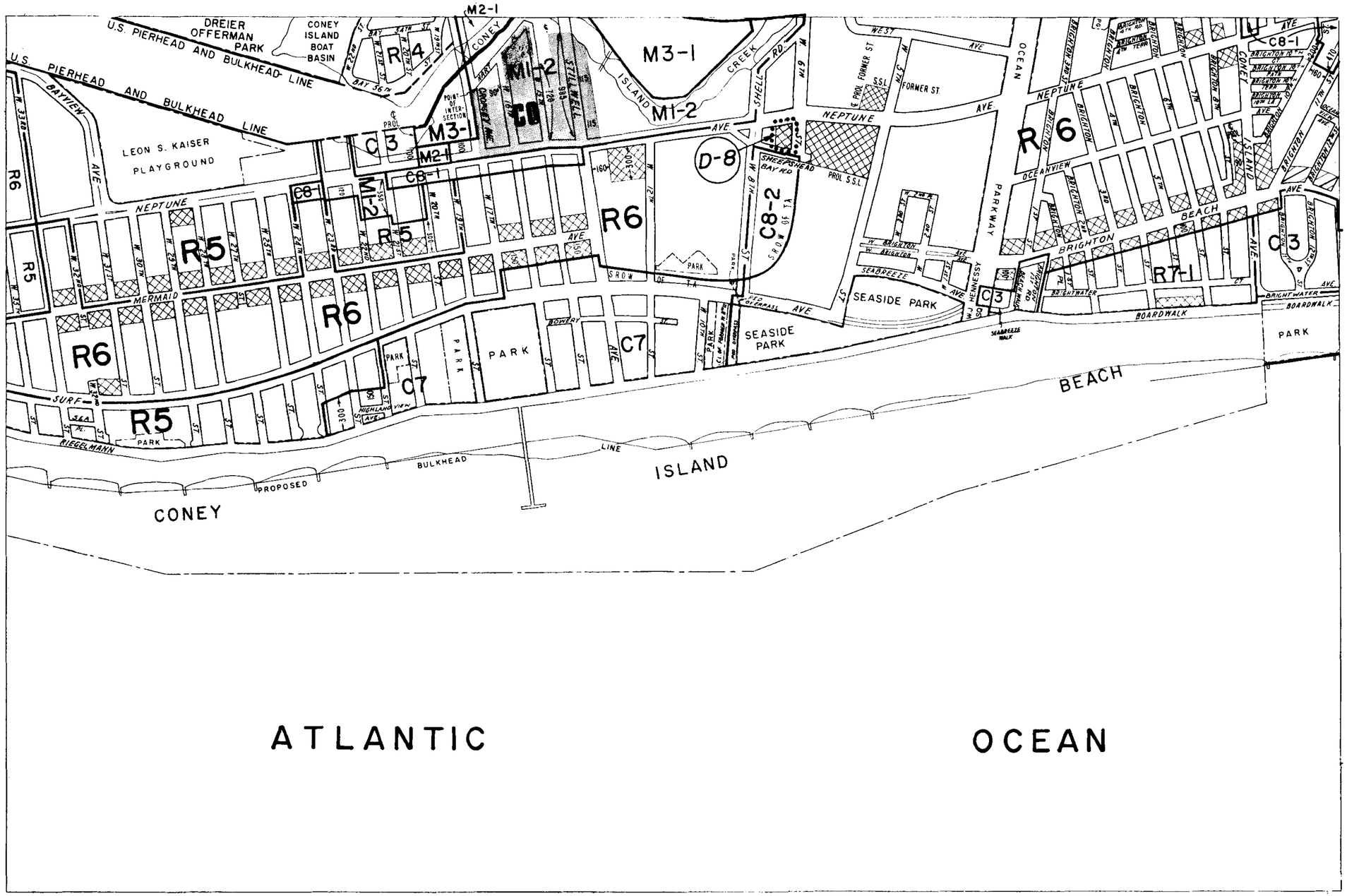

ZONING MAP

CITY PLANNING COMMISSION

THE CITY OF NEW YORK

28d

28a	28c	29a
28b	28d	29b

(D) -INDICATES RESTRICTIVE DECLARATION FOR DETAILS REFER TO R.D. SHEET.

INDICATES PROPERTY REZONED BY AMENDMENT EFFECTIVE: APRIL 24, 1975

22865 A-1196

600 0 600 1200 1800 FEET

C1-1 C1-2 C1-3 C1-4 C1-5 C2-1 C2-2 C2-3 C2-4 C2-5

COPYRIGHTED BY THE CITY OF NEW YORK

018

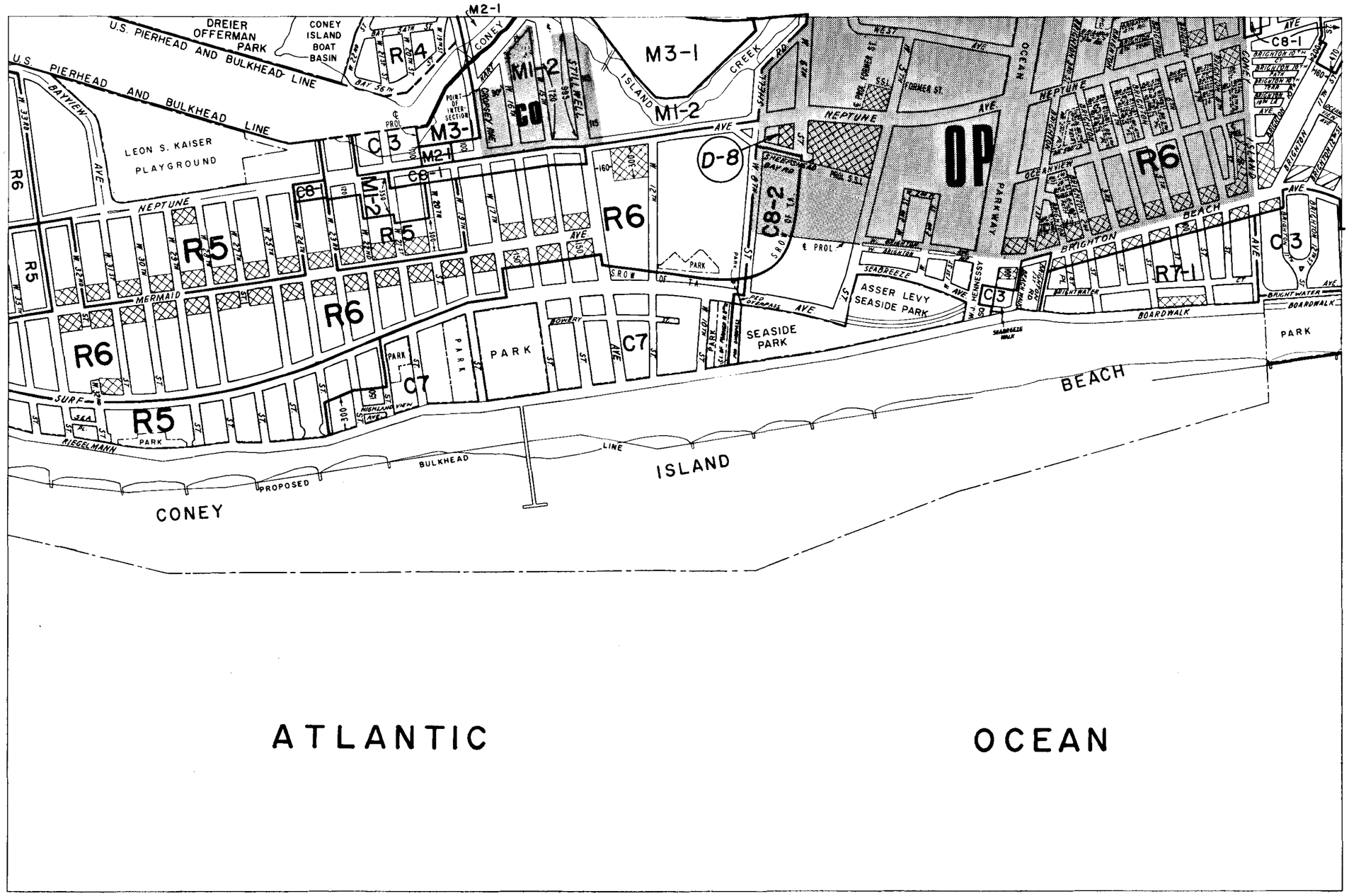

ZONING MAP

CITY PLANNING COMMISSION

THE CITY OF NEW YORK

28a	28c	29a
28b	**28d**	29b

(D) -INDICATES RESTRICTIVE DECLARATION FOR DETAILS REFER TO R.D. SHEET.

OP INDICATES PROPERTY REZONED BY AMENDMENT EFFECTIVE: JANUARY 20,1977

CP 23250 A-1226

COPYRIGHTED BY THE CITY OF NEW YORK

019

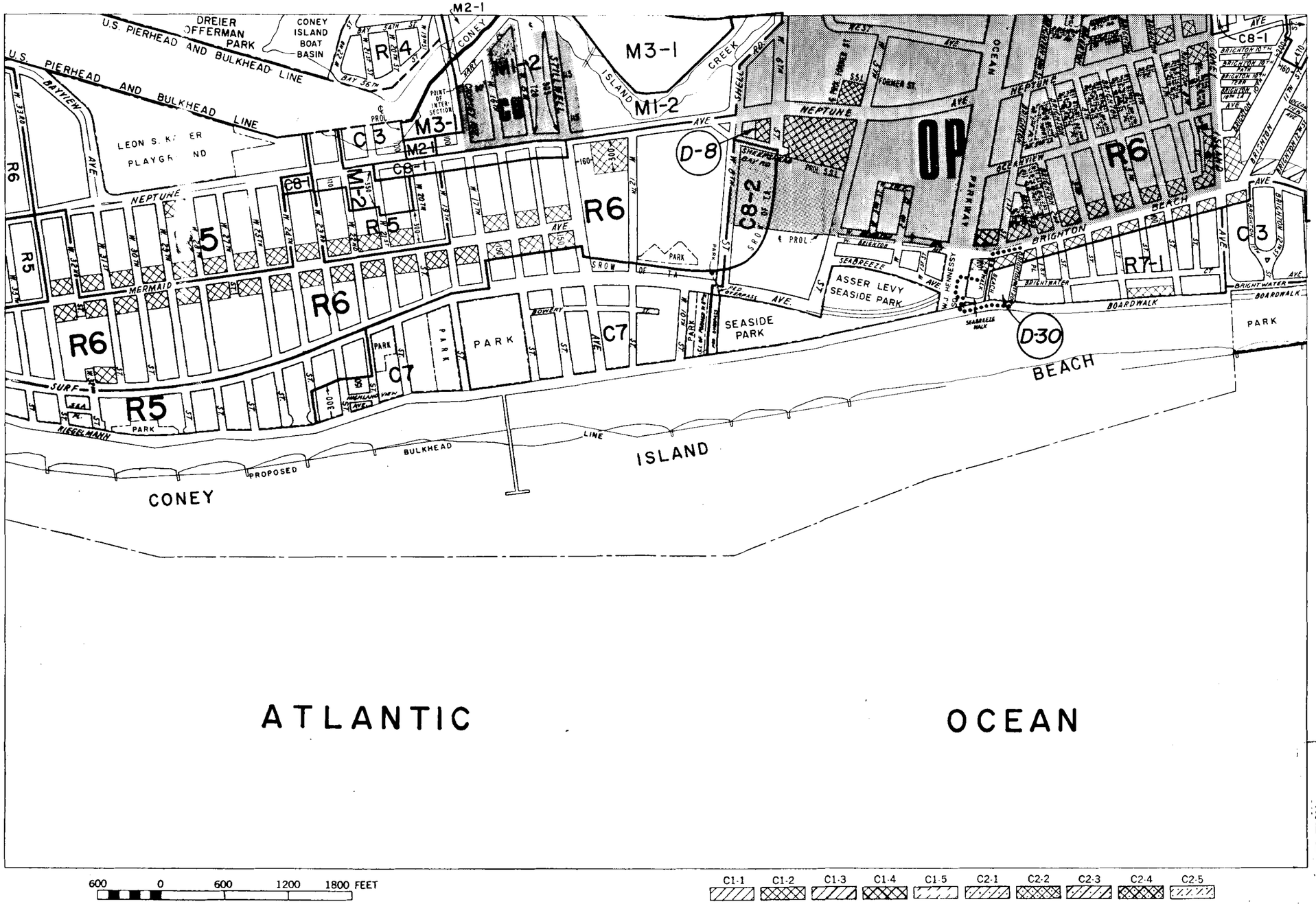

28d

ZONING MAP

CITY PLANNING COMMISSION

THE CITY OF NEW YORK

28a	28c	29a
28b	**28d**	29b

(D) -INDICATES RESTRICTIVE DECLARATION FOR DETAILS REFER TO R.D. SHEET.

INDICATES PROPERTY REZONED BY AMENDMENT EFFECTIVE: MAY 25, 1978

CP 780066 A-1248

COPYRIGHTED BY THE CITY OF NEW YORK

020

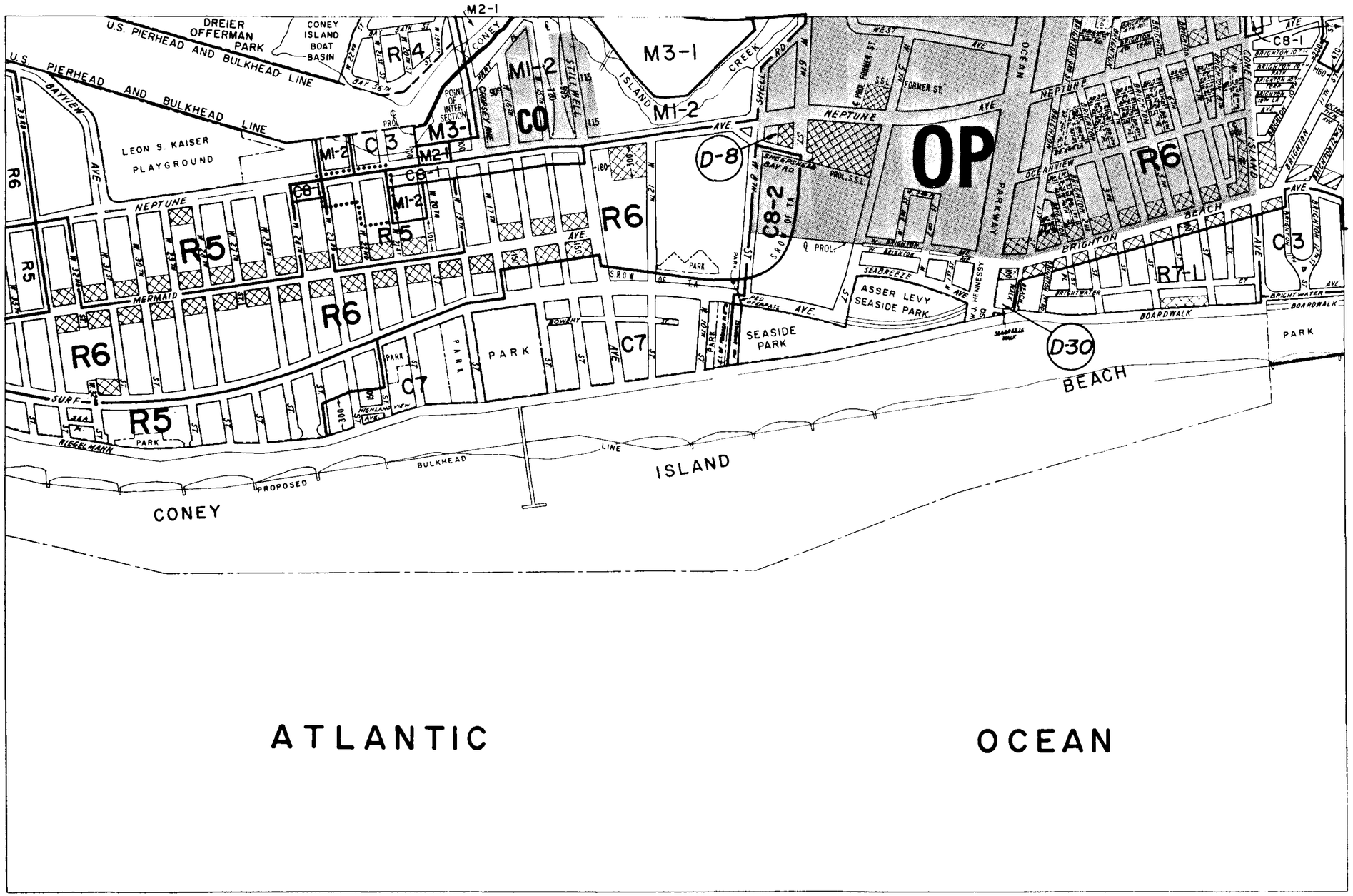

600 0 600 1200 1800 FEET

C1-1 C1-2 C1-3 C1-4 C1-5 C2-1 C2-2 C2-3 C2-4 C2-5

ZONING MAP

THE NEW YORK CITY PLANNING COMMISSION

MAJOR ZONING CLASSIFICATIONS

N

R — RESIDENTIAL DISTRICT

C — COMMERCIAL DISTRICT

M — MANUFACTURING DISTRICT

The number(s) and/or letter(s) which follows an "R", "C", or "M" district designation indicates use, bulk, and other controls as described in the text of the Zoning Resolution.

SPECIAL PURPOSE DISTRICTS

The letter(s) within the shaded area designates the special purpose district as described in the text of the Zoning Resolution.

INDICATES PROPERTY REZONED BY AMENDMENT EFFECTIVE : 6-11-81

CP801004 A-1315

(D) RESTRICTIVE DECLARATION, FOR DETAIL REFER TO R.D. SHEET.

MAP KEY

28a	28c	29a
28b	**28d**	29b

ZONING MAP **28d**

● COPYRIGHTED BY THE CITY OF NEW YORK

021

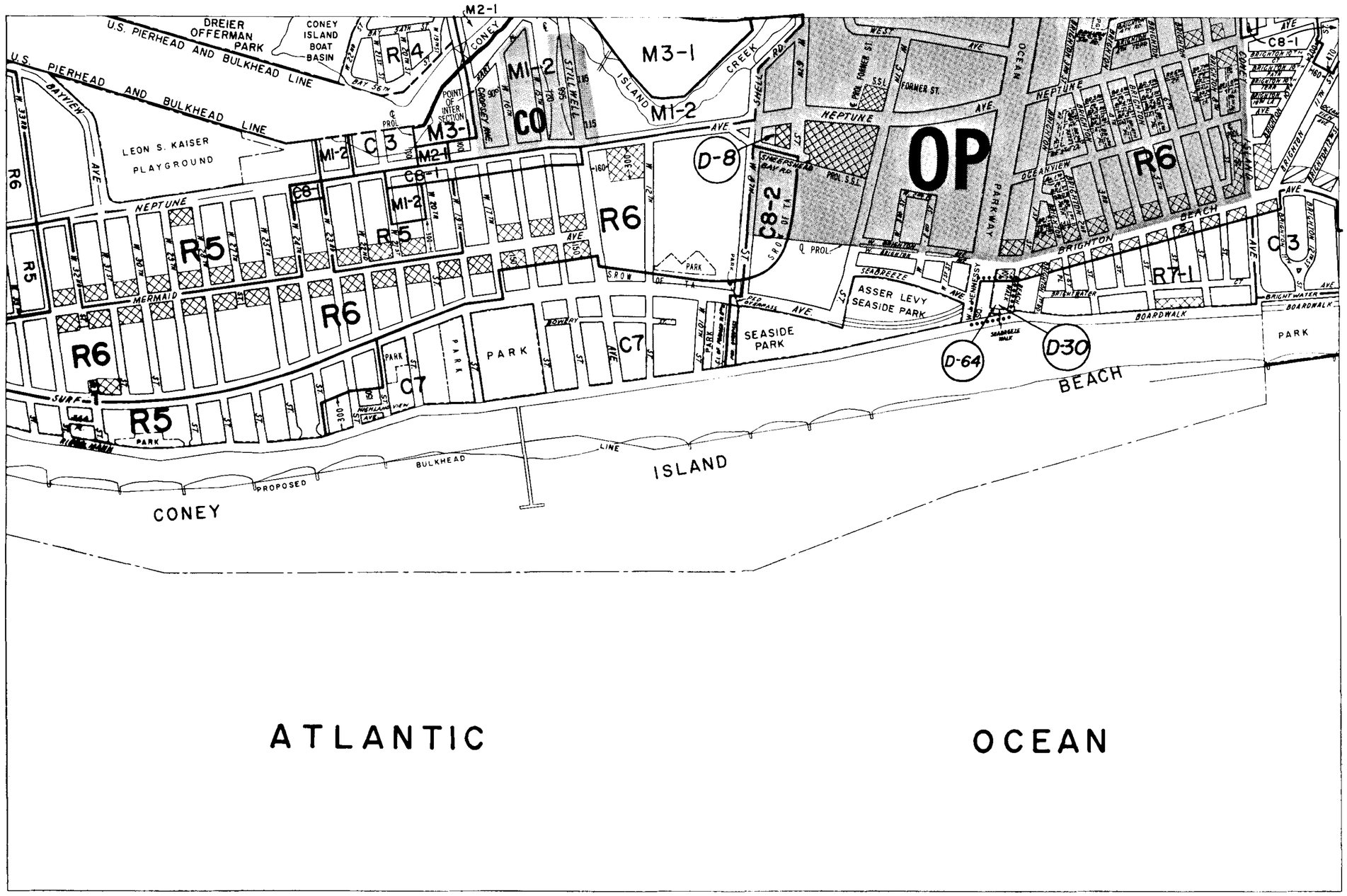

ZONING MAP

THE NEW YORK CITY PLANNING COMMISSION

MAJOR ZONING CLASSIFICATIONS

N

R — RESIDENTIAL DISTRICT

C — COMMERCIAL DISTRICT

M — MANUFACTURING DISTRICT

The number(s) and/or letter(s) which follows an "R", "C", or "M" district designation indicates use, bulk, and other controls as described in the text of the Zoning Resolution.

SPECIAL PURPOSE DISTRICTS

The letter(s) within the shaded area designates the special purpose district as described in the text of the Zoning Resolution.

INDICATES PROPERTY REZONED BY AMENDMENT EFFECTIVE 9-10-81

801132 A-1323

(D) RESTRICTIVE DECLARATION, FOR DETAIL REFER TO R.D. SHEET.

MAP KEY

28a	28c	29a
28b	**28d**	29b

ZONING MAP **28d**

● COPYRIGHTED BY THE CITY OF NEW YORK

077

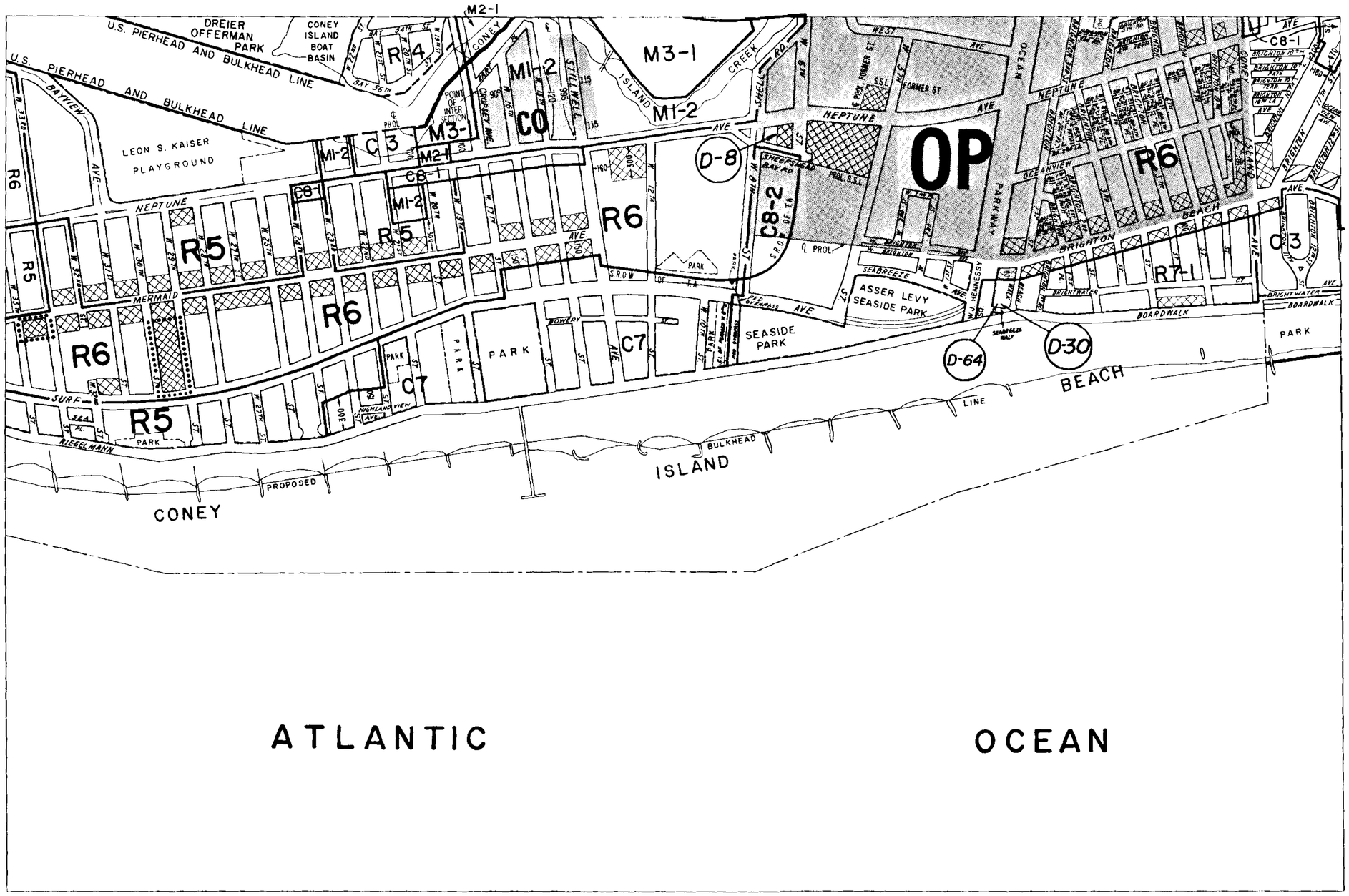

600 0 600 1200 1800 FEET

C1-1 C1-2 C1-3 C1-4 C1-5 C2-1 C2-2 C2-3 C2-4 C2-5

ZONING MAP

THE NEW YORK CITY PLANNING COMMISSION

MAJOR ZONING CLASSIFICATIONS

N

R — RESIDENTIAL DISTRICT

C — COMMERCIAL DISTRICT

M — MANUFACTURING DISTRICT

The number(s) and/or letter(s) which follows an "R", "C", or "M" district designation indicates use, bulk, and other controls as described in the text of the Zoning Resolution.

SPECIAL PURPOSE DISTRICTS

The letter(s) within the shaded area designates the special purpose district as described in the text of the Zoning Resolution.

INDICATES PROPERTY REZONED BY AMENDMENT EFFECTIVE 6-9-88

CP 870348 A-1495-A-1496 87C923

(D) RESTRICTIVE DECLARATION, FOR DETAIL REFER TO R.D. SHEET.

MAP KEY

28a	28c	29a
28b	**28d**	29b

ZONING MAP **28d**

● COPYRIGHTED BY THE CITY OF NEW YORK

023

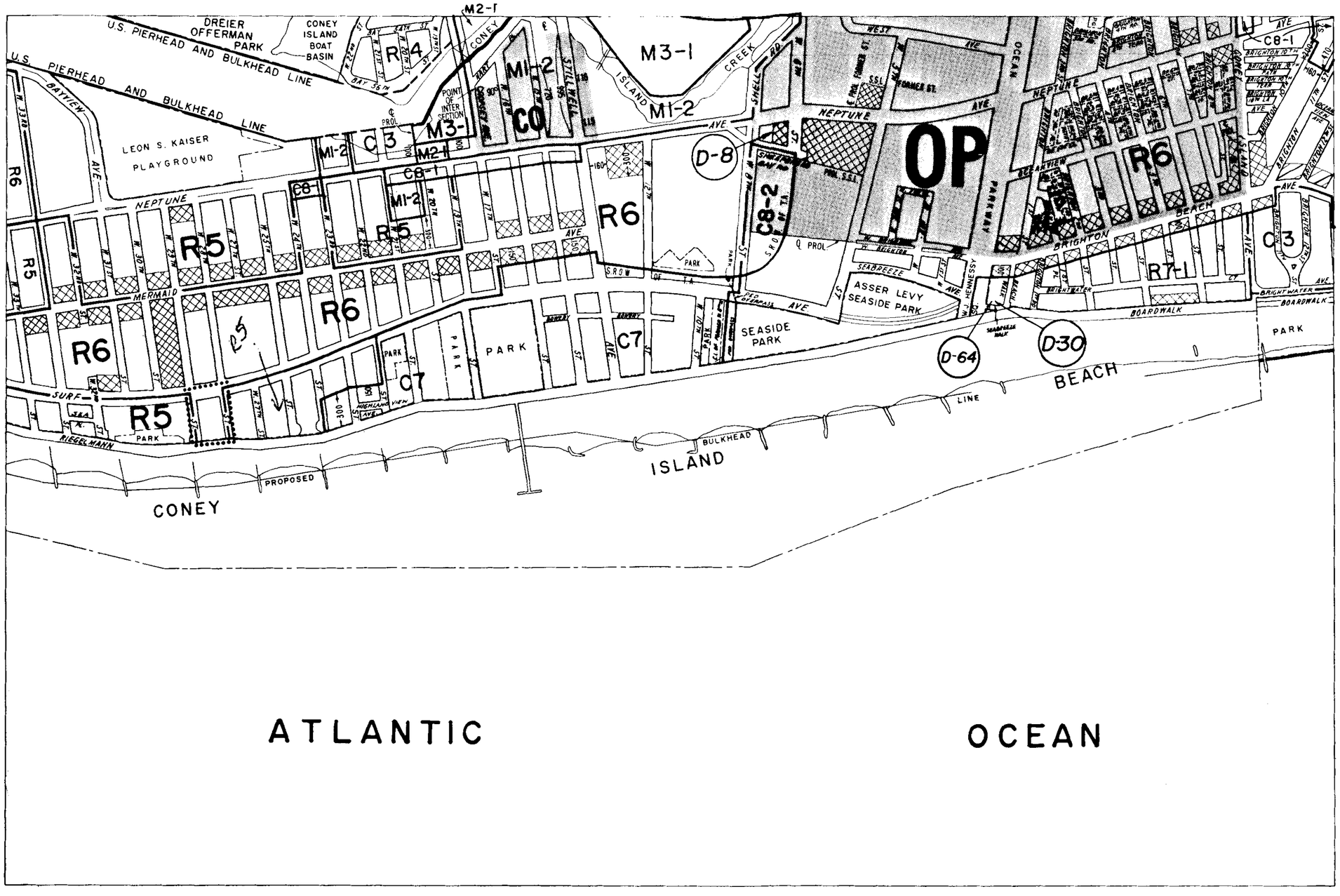

ZONING MAP

THE NEW YORK CITY PLANNING COMMISSION

MAJOR ZONING CLASSIFICATIONS

N

R — RESIDENTIAL DISTRICT

C — COMMERCIAL DISTRICT

M — MANUFACTURING DISTRICT

The number(s) and/or letter(s) which follows an "R", "C", or "M" district designation indicates use, bulk, and other controls as described in the text of the Zoning Resolution.

SPECIAL PURPOSE DISTRICTS

The letter(s) within the shaded area designates the special purpose district as described in the text of the Zoning Resolution.

INDICATES PROPERTY REZONED BY AMENDMENT EFFECTIVE 11-11-90
CP 890248 A-1568

(D) RESTRICTIVE DECLARATION, FOR DETAIL REFER TO R.D. SHEET.

MAP KEY

28a	28c	29a
28b	**28d**	29b

ZONING MAP **28d**

● COPYRIGHTED BY THE CITY OF NEW YORK

C1-1 C1-2 C1-3 C1-4 C1-5 C2-1 C2-2 C2-3 C2-4 C2-5

024

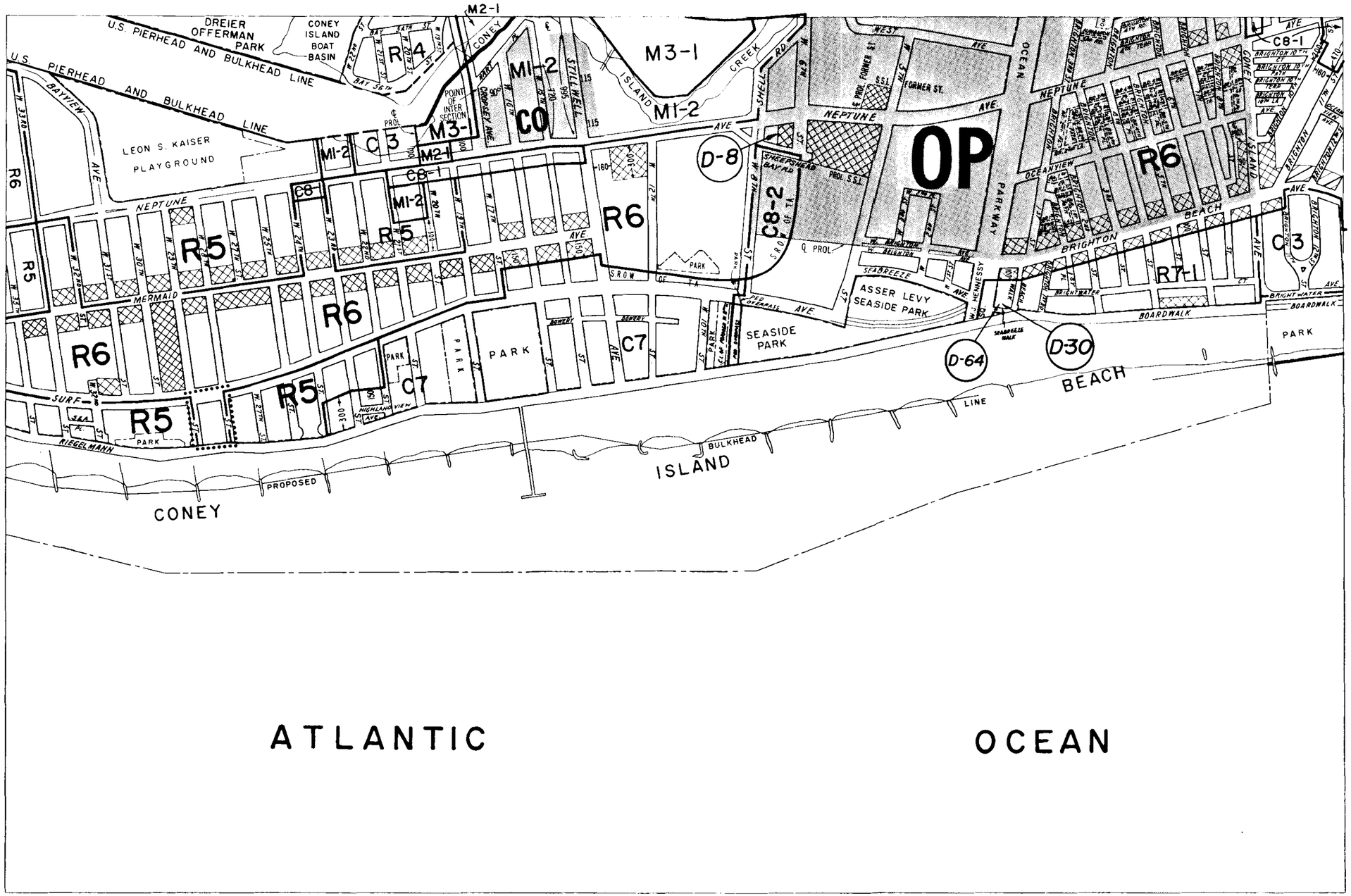

ZONING MAP

THE NEW YORK CITY PLANNING COMMISSION

MAJOR ZONING CLASSIFICATIONS

N

R — RESIDENTIAL DISTRICT

C — COMMERCIAL DISTRICT

M — MANUFACTURING DISTRICT

The number(s) and/or letter(s) which follows an "R", "C", or "M" district designation indicates use, bulk, and other controls as described in the text of the Zoning Resolution.

SPECIAL PURPOSE DISTRICTS

The letter(s) within the shaded area designates the special purpose district as described in the text of the Zoning Resolution.

INDICATES PROPERTY REZONED BY AMENDMENT EFFECTIVE 11-11-90
A-1568

(D) RESTRICTIVE DECLARATION, FOR DETAIL REFER TO R.D. SHEET.

AS CORRECTED: 10-4-90

MAP KEY

28a	28c	29a
28b	**28d**	29b

ZONING MAP **28d**

● COPYRIGHTED BY THE CITY OF NEW YORK

OZUP

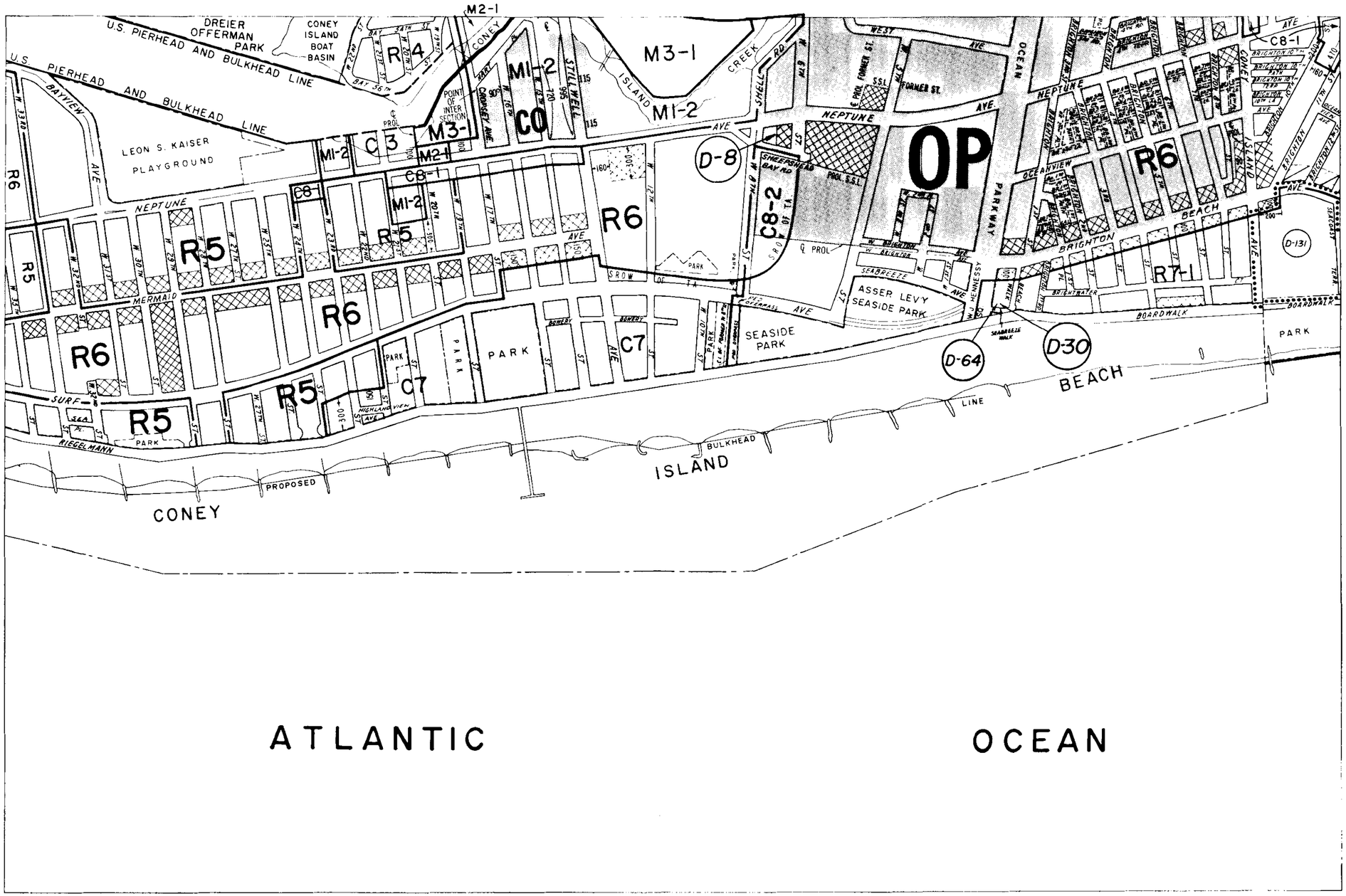

ZONING MAP

THE NEW YORK CITY PLANNING COMMISSION

N

MAJOR ZONING CLASSIFICATIONS

R — RESIDENTIAL DISTRICT

C — COMMERCIAL DISTRICT

M — MANUFACTURING DISTRICT

The number(s) and/or letter(s) which follows an "R", "C", or "M" district designation indicates use, bulk, and other controls as described in the text of the Zoning Resolution.

SPECIAL PURPOSE DISTRICTS

The letter(s) within the shaded area designates the special purpose district as described in the text of the Zoning Resolution.

INDICATES PROPERTY REZONED BY AMENDMENT EFFECTIVE : 9-10-92

CP 910478 A-1644

(D) RESTRICTIVE DECLARATION, FOR DETAIL REFER TO R.D. SHEET.

MAP KEY

28a	28c	29a
28b	**28d**	29b

ZONING MAP **28d**

COPYRIGHTED BY THE CITY OF NEW YORK

025

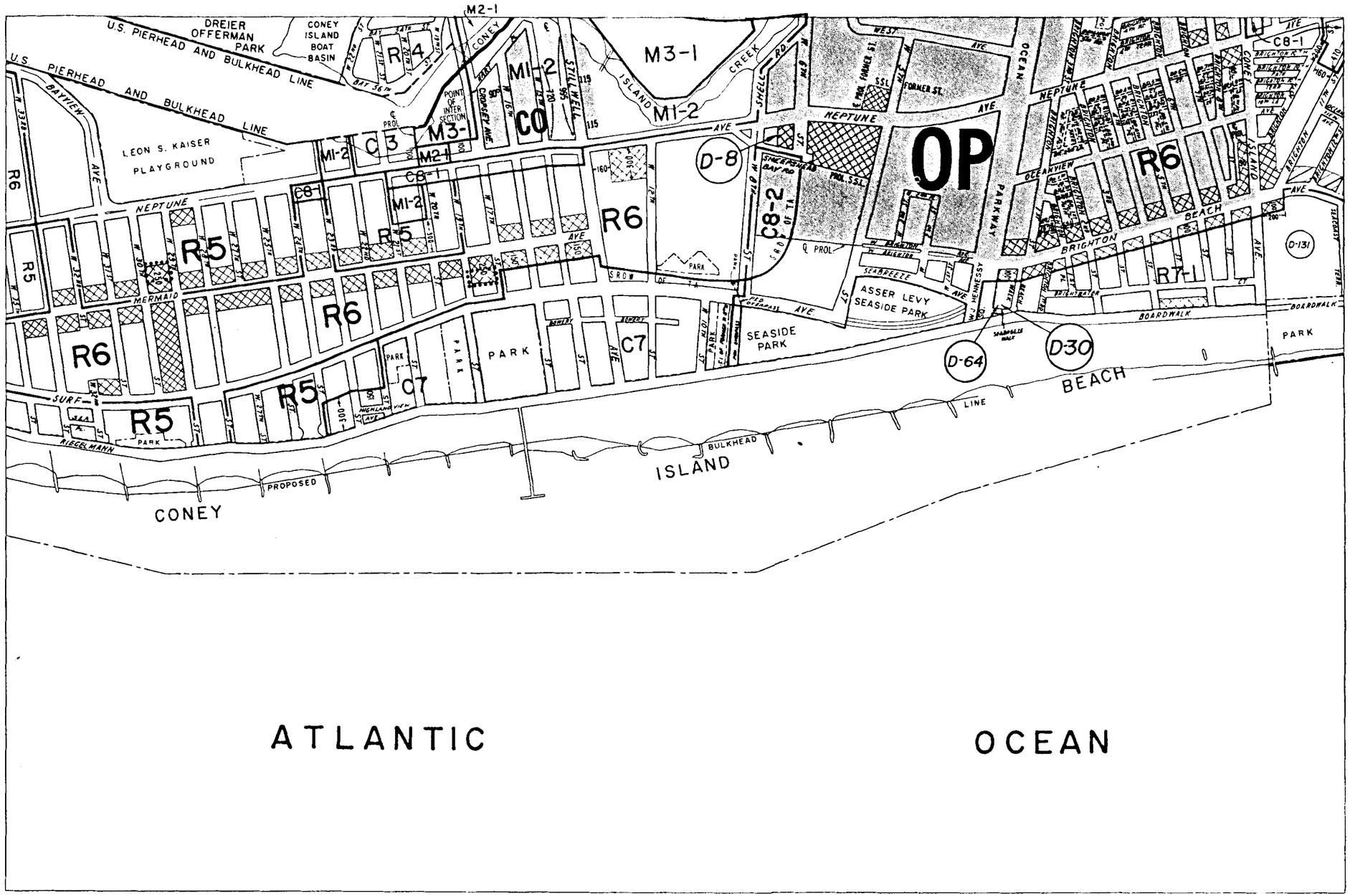

ZONING MAP

THE NEW YORK CITY PLANNING COMMISSION

MAJOR ZONING CLASSIFICATIONS

N

R — RESIDENTIAL DISTRICT

C — COMMERCIAL DISTRICT

M — MANUFACTURING DISTRICT

The number(s) and/or letter(s) which follows an "R", "C", or "M" district designation indicates use, bulk, and other controls as described in the text of the Zoning Resolution.

SPECIAL PURPOSE DISTRICTS

The letter(s) within the shaded area designates the special purpose district as described in the text of the Zoning Resolution.

INDICATES PROPERTY REZONED BY AMENDMENT EFFECTIVE: 4-21-93
CP 930074 A-1654

(D) RESTRICTIVE DECLARATION, FOR DETAIL REFER TO R.D. SHEET.

MAP KEY

28a	28c	29a
28b	28d	29b

ZONING MAP 28d

600 0 600 1200 1800 FEET

C1-1 C1-2 C1-3 C1-4 C1-5 C2-1 C2-2 C2-3 C2-4 C2-5

● COPYRIGHTED BY THE CITY OF NEW YORK

026

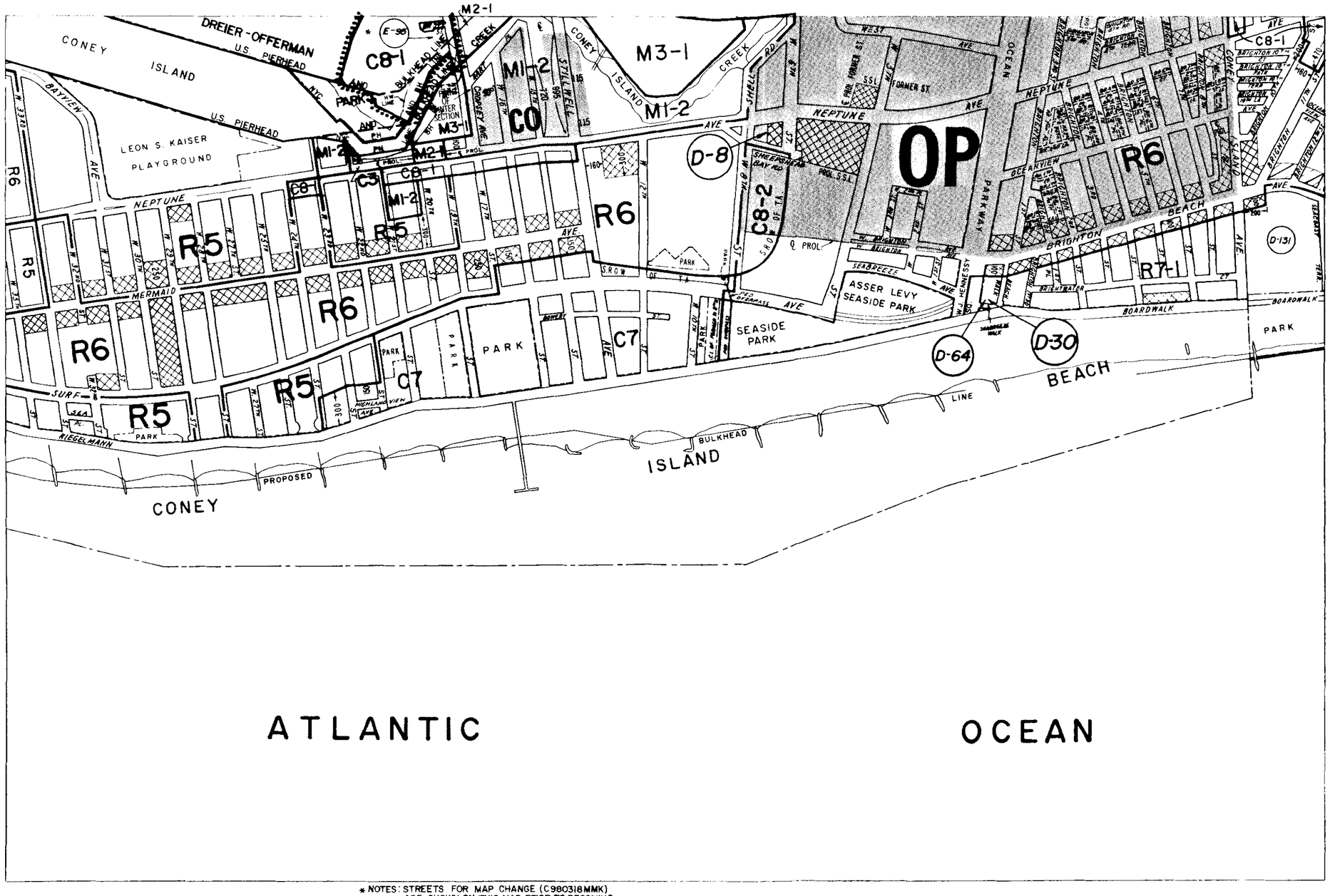

ZONING MAP

THE NEW YORK CITY PLANNING COMMISSION

MAJOR ZONING CLASSIFICATIONS

N

R — RESIDENTIAL DISTRICT

C — COMMERCIAL DISTRICT

M — MANUFACTURING DISTRICT

The number(s) and/or letter(s) which follows an "R", "C", or "M" district designation indicates use, bulk, and other controls as described in the text of the Zoning Resolution.

SPECIAL PURPOSE DISTRICTS

The letter(s) within the shaded area designates the special purpose district as described in the text of the Zoning Resolution.

INDICATES PROPERTY REZONED BY AMENDMENT EFFECTIVE 10-27-99
C980319 ZMK A-1785

(D) RESTRICTIVE DECLARATION, FOR DETAIL REFER TO R.D. SHEET.

MAP KEY

28a	28c	29a
28b	**28d**	29b

ZONING MAP 28d

600 0 600 1200 1800 FEET

* NOTES: STREETS FOR MAP CHANGE (C980318MMK) ARE SHOWN ON THIS MAP PRIOR TO BECOMING EFFECTIVE IN ORDER TO LOCATE ZONING DISTRICT BOUNDARIES.

C1-1 C1-2 C1-3 C1-4 C1-5 C2-1 C2-2 C2-3 C2-4 C2-5

● COPYRIGHTED BY THE CITY OF NEW YORK

027

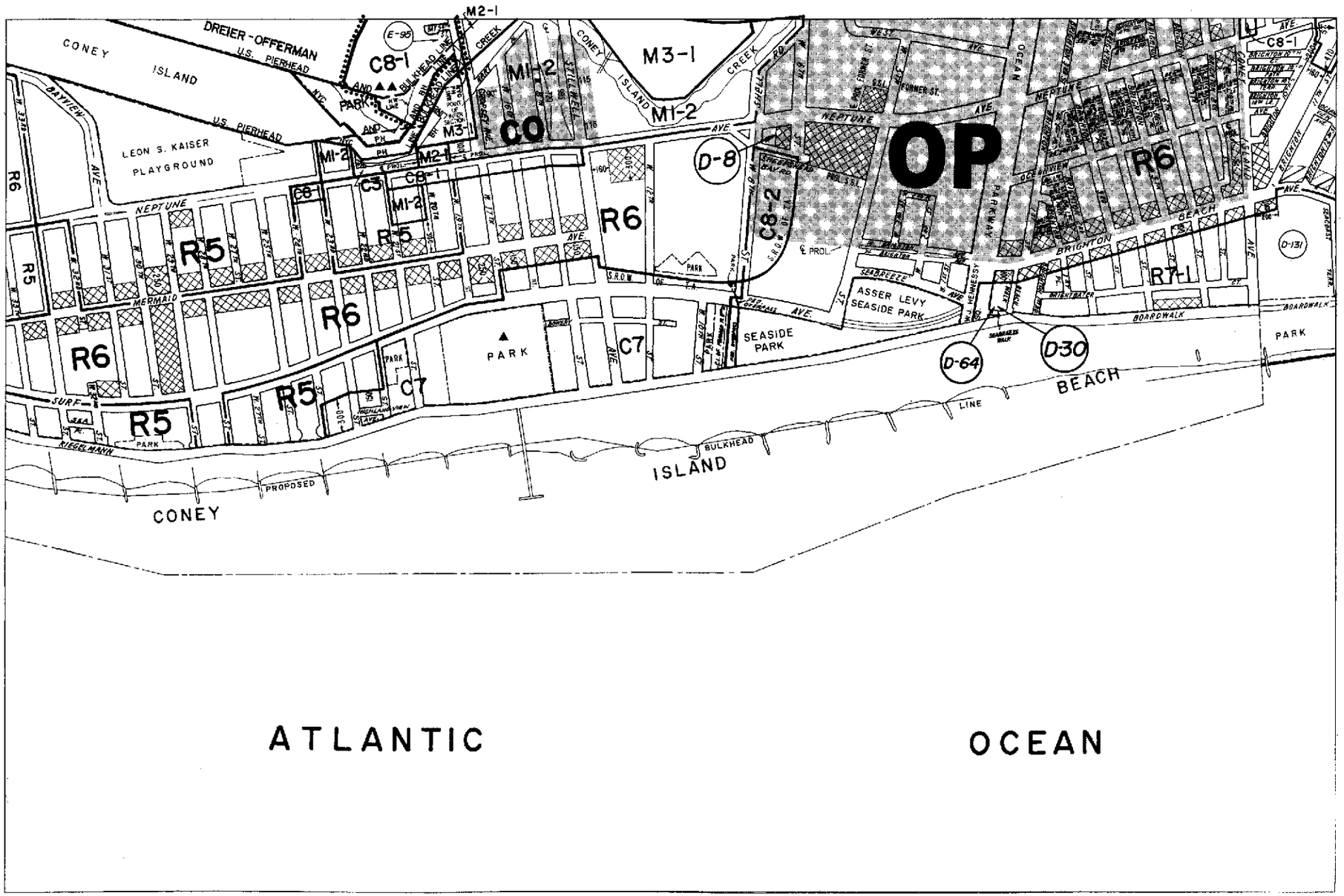

ZONING MAP

THE NEW YORK CITY PLANNING COMMISSION

Major Zoning Classifications:

The number(s) and/or letter(s) that follows an **R, C** or **M** District designation indicates use, bulk and other controls as described in the text of the Zoning Resolution.

R – RESIDENTIAL DISTRICT

C – COMMERCIAL DISTRICT

M – MANUFACTURING DISTRICT

AREA(S) REZONED

EFFECTIVE DATE(S) OF REZONING:

10-27-1999 C 980319 ZMK

SPECIAL PURPOSE DISTRICT
The letter(s) within the shaded area designates the special purpose district as described in the text of the Zoning Resolution.

(D) – RESTRICTIVE DECLARATION

(E) – CITY ENVIRONMENTAL QUALITY REVIEW DECLARATION

CITY MAP CHANGES:

▲▲ 5-15-2001 C 980318 MMK

▲ 5-1'-2000 C 000065 MMK

N

MAP KEY

28a	28c	29a
28b	**28d**	29b

© Copyrighted by the City of New York

ZONING MAP **28d**

600 0 600 1200 1800 FEET

C1-1 C1-2 C1-3 C1-4 C1-5 C2-1 C2-2 C2-3 C2-4 C2-5

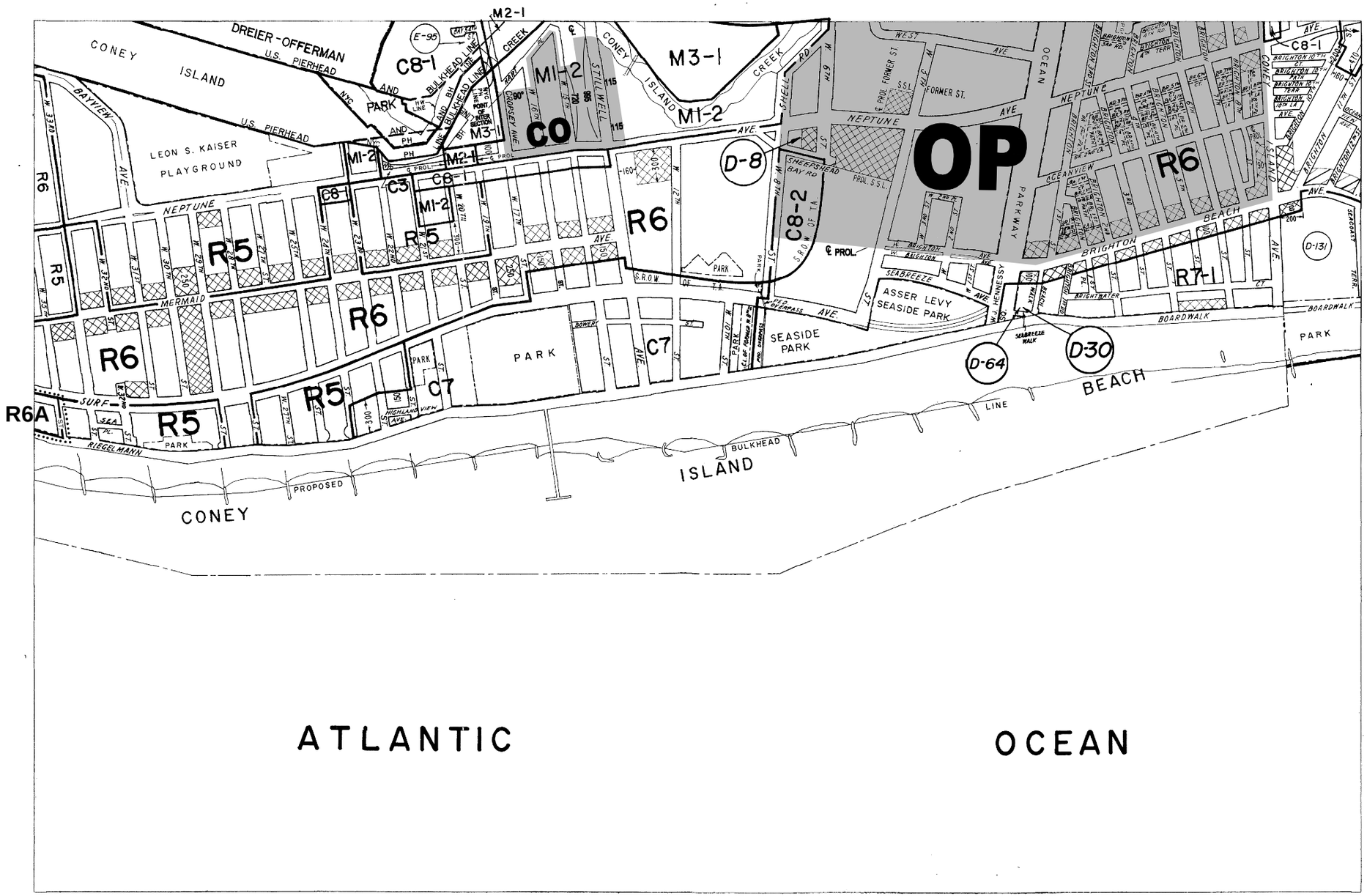

ZONING MAP

THE NEW YORK CITY PLANNING COMMISSION

Major Zoning Classifications:

The number(s) and/or letter(s) that follows an **R, C** or **M** District designation indicates use, bulk and other controls as described in the text of the Zoning Resolution.

R – RESIDENTIAL DISTRICT

C – COMMERCIAL DISTRICT

M – MANUFACTURING DISTRICT

AREA(S) REZONED

EFFECTIVE DATE(S) OF REZONING:

10–11–2005 C 050393 ZMK

SPECIAL PURPOSE DISTRICT
The letter(s) within the shaded area designates the special purpose district as described in the text of the Zoning Resolution.

(D) – RESTRICTIVE DECLARATION

(E) – CITY ENVIRONMENTAL QUALITY REVIEW DECLARATION

N

MAP KEY

28a	28c	29a
28b	**28d**	29b

© Copyrighted by the City of New York

ZONING MAP **28d**

C1-1 C1-2 C1-3 C1-4 C1-5 C2-1 C2-2 C2-3 C2-4 C2-5

NOTE: Where no dimensions for zoning district boundaries appear on the zoning maps, such dimensions are determined in Article VII, Chapter 6 (Location of District Boundaries) of the Zoning Resolution.

NOTE: Zoning information as shown on this map is subject to change. For the most up-to-date zoning information for this map check the Department of City Planning website: http://www.nyc.gov/html/dcp/html/subcats/zoning.html or contact the Zoning Information Desk at (212) 720-3291.

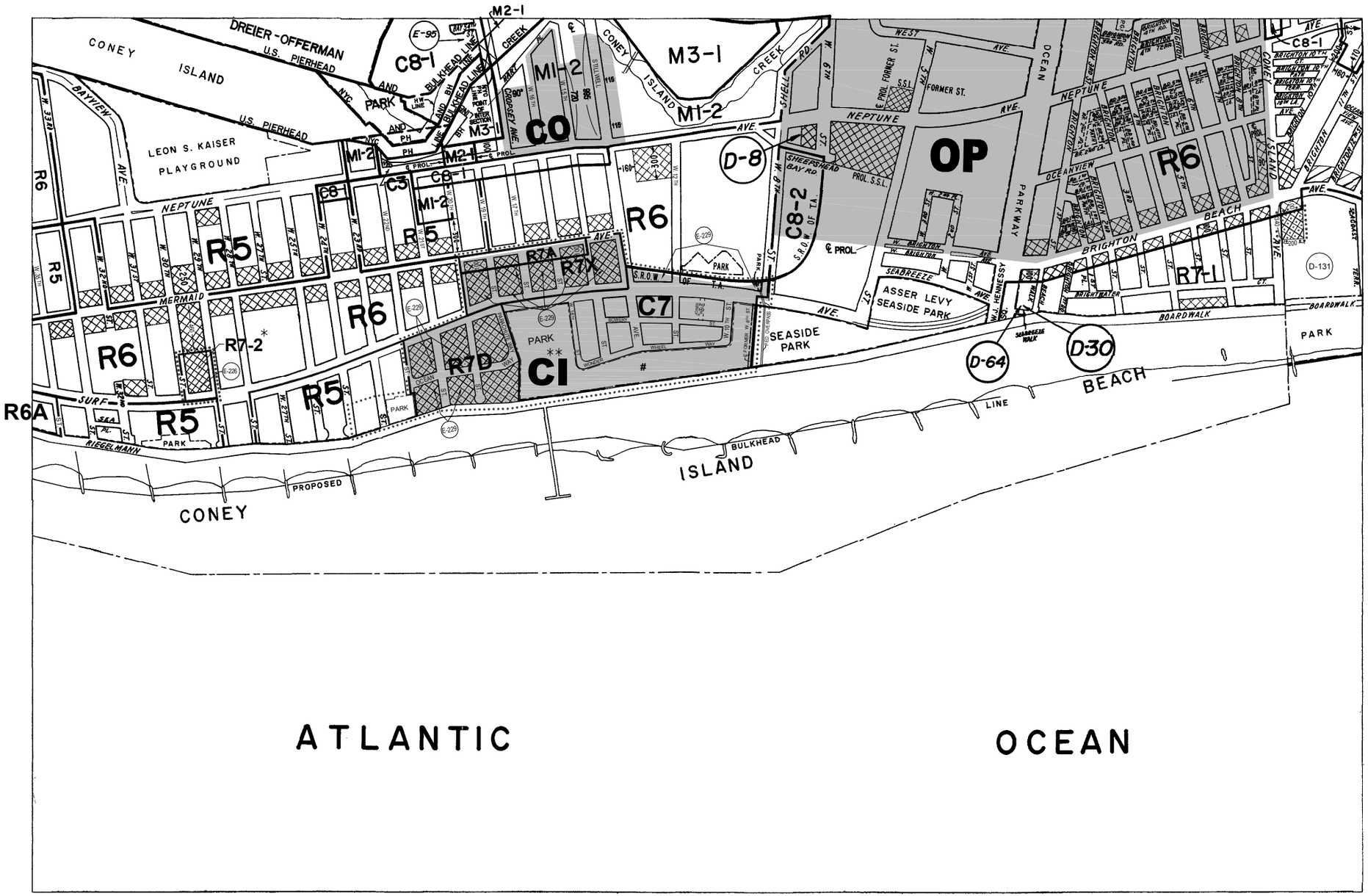

ZONING MAP

THE NEW YORK CITY PLANNING COMMISSION

Major Zoning Classifications:

The number(s) and/or letter(s) that follows an **R, C** or **M** District designation indicates use, bulk and other controls as described in the text of the Zoning Resolution.

R – RESIDENTIAL DISTRICT

C – COMMERCIAL DISTRICT

M – MANUFACTURING DISTRICT

AREA(S) REZONED

EFFECTIVE DATE(S) OF REZONING:

**7-29-2009 C 090272 ZMK
*5-20-2009 C 090250 ZMK
5-06-2009 C 090179 ZMK

SPECIAL PURPOSE DISTRICT
The letter(s) within the shaded area designates the special purpose district as described in the text of the Zoning Resolution.

(D) – RESTRICTIVE DECLARATION

(E) – CITY ENVIRONMENTAL QUALITY REVIEW DECLARATION

N

MAP KEY

28a	28c	29a
28b	**28d**	29b

© Copyrighted by the City of New York

ZONING MAP **28d**

600 0 600 1200 1800 FEET

 # NOTE: STREETS FOR THE STREET MAP CHANGE C 090107 MMK ARE SHOWN ON THIS MAP PRIOR TO BECOMING EFFECTIVE IN ORDER TO LOCATE ZONING DISTRICT BOUNDARIES.

C1-1 C1-2 C1-3 C1-4 C1-5 C2-1 C2-2 C2-3 C2-4 C2-5

NOTE: Where no dimensions for zoning district boundaries appear on the zoning maps, such dimensions are determined in Article VII, Chapter 6 (Location of District Boundaries) of the Zoning Resolution.

NOTE: Zoning information as shown on this map is subject to change. For the most up-to-date zoning information for this map, visit the Zoning section of the Department of City Planning website: **www.nyc.gov/planning** or contact the Zoning Information Desk at (212) 720-3291.

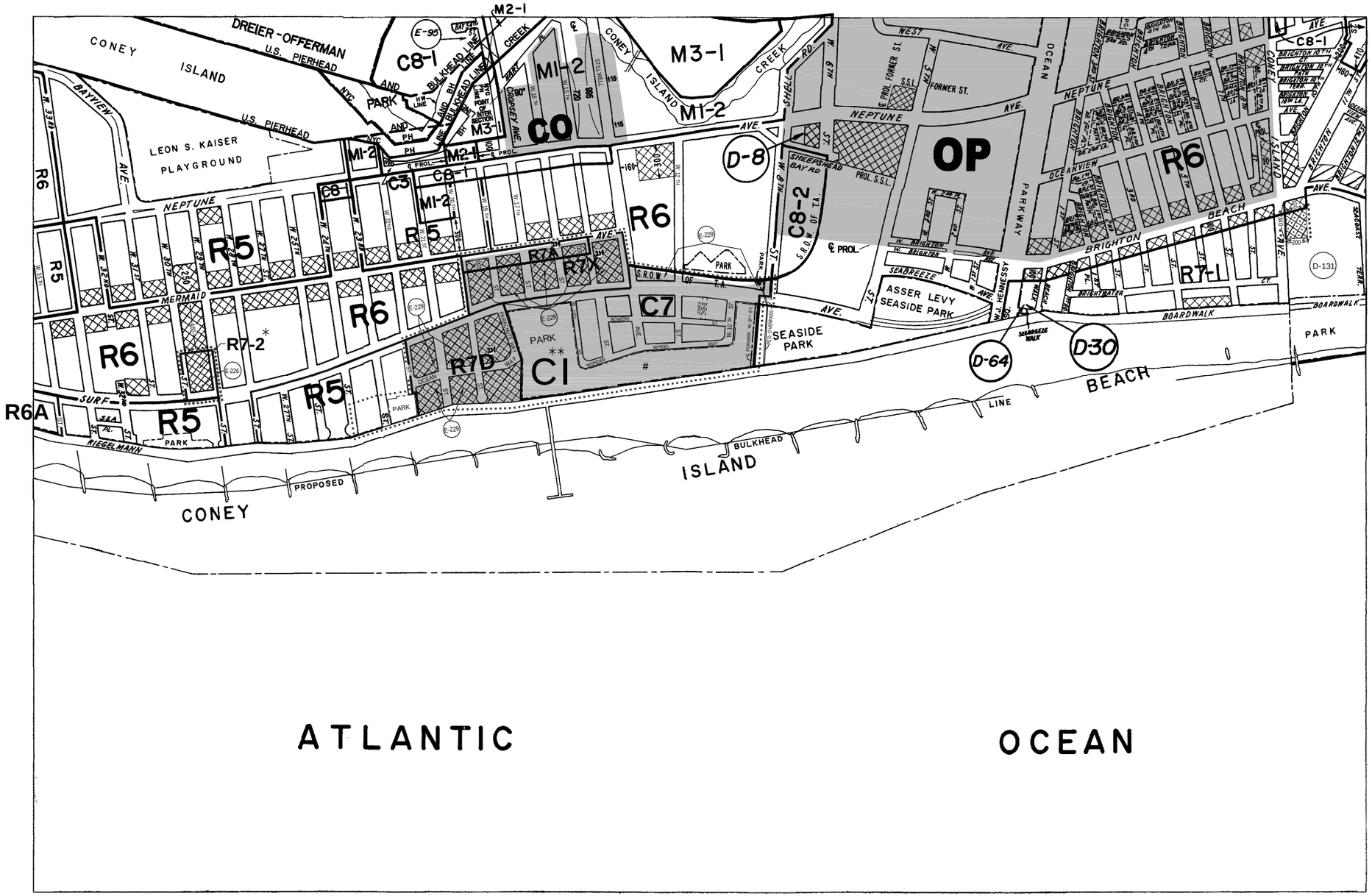

ZONING MAP

THE NEW YORK CITY PLANNING COMMISSION

Major Zoning Classifications:

The number(s) and/or letter(s) that follows an **R**, **C** or **M** District designation indicates use, bulk and other controls as described in the text of the Zoning Resolution.

R – RESIDENTIAL DISTRICT

C – COMMERCIAL DISTRICT

M – MANUFACTURING DISTRICT

AREA(S) REZONED

EFFECTIVE DATE(S) OF REZONING:

**7-29-2009 C 090272 ZMK
*5-20-2009 C 090250 ZMK
5-06-2009 C 090179 ZMK

SPECIAL PURPOSE DISTRICT
The letter(s) within the shaded area designates the special purpose district as described in the text of the Zoning Resolution.

(D) – RESTRICTIVE DECLARATION

(E) – CITY ENVIRONMENTAL QUALITY REVIEW DECLARATION

(IH) – REFERS TO DISTRICTS OR PORTIONS THEREOF THAT ARE INCLUSIONARY HOUSING DESIGNATED AREAS. SEE APPENDIX F FOR BOUNDARIES OF DESIGNATED AREAS.

N

MAP KEY

28a	28c	29a
28b	28d	29b

© Copyrighted by the City of New York

ZONING MAP 28d

600 0 600 1200 1800 FEET

NOTE: STREETS FOR THE STREET MAP CHANGE C 090107 MMK ARE SHOWN ON THIS MAP PRIOR TO BECOMING EFFECTIVE IN ORDER TO LOCATE ZONING DISTRICT BOUNDARIES.

C1-1 C1-2 C1-3 C1-4 C1-5 C2-1 C2-2 C2-3 C2-4 C2-5

NOTE: Where no dimensions for zoning district boundaries appear on the zoning maps, such dimensions are determined in Article VII, Chapter 6 (Location of District Boundaries) of the Zoning Resolution.

NOTE: Zoning information as shown on this map is subject to change. For the most up-to-date zoning information for this map, visit the Zoning section of the Department of City Planning website: **www.nyc.gov/planning** or contact the Zoning Information Desk at (212) 720-3291.

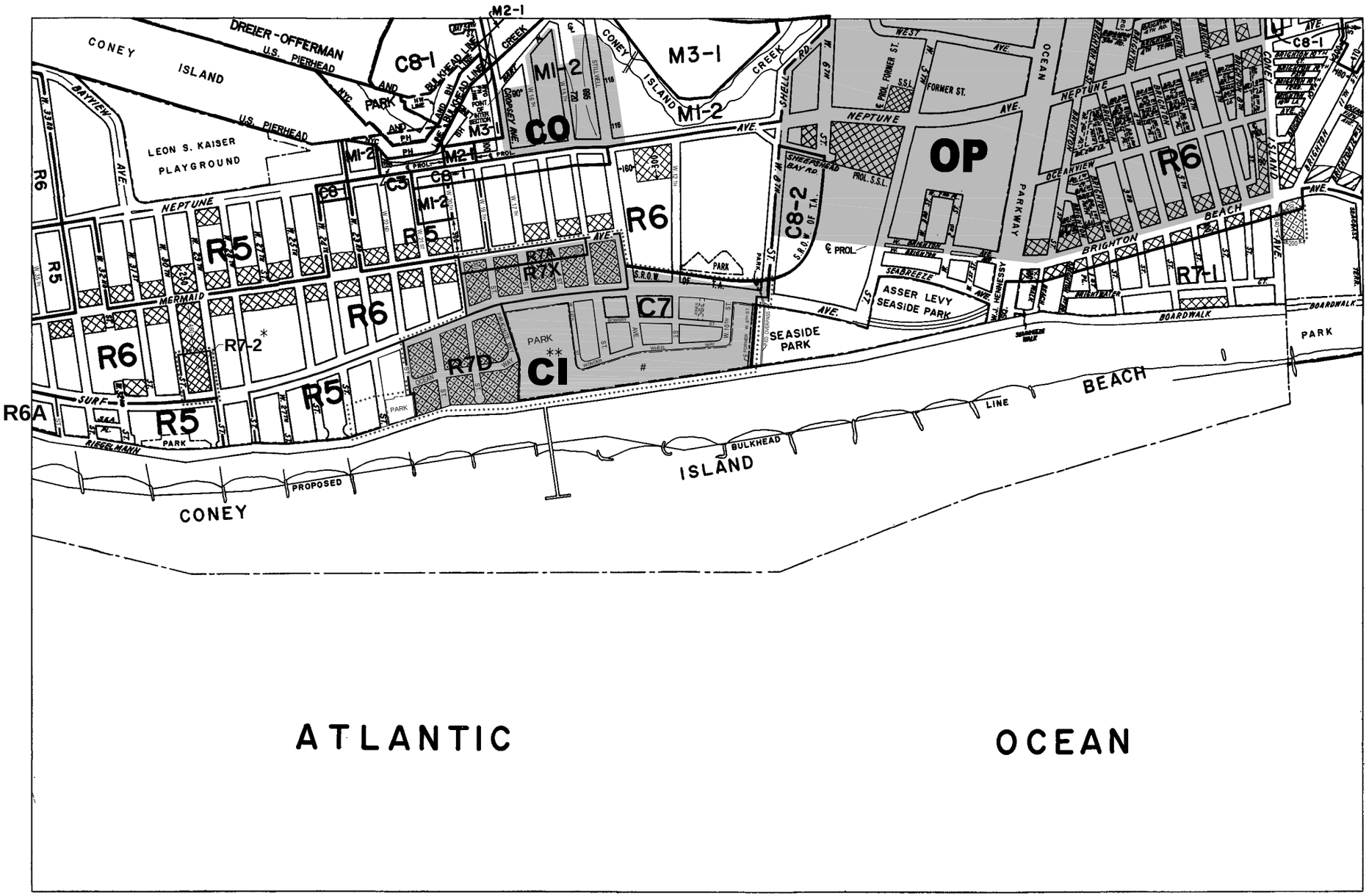

ZONING MAP

THE NEW YORK CITY PLANNING COMMISSION

Major Zoning Classifications:

The number(s) and/or letter(s) that follows an R, C or M District designation indicates use, bulk and other controls as described in the text of the Zoning Resolution.

R – RESIDENTIAL DISTRICT

C – COMMERCIAL DISTRICT

M – MANUFACTURING DISTRICT

SPECIAL PURPOSE DISTRICT
The letter(s) within the shaded area designates the special purpose district as described in the text of the Zoning Resolution.

AREA(S) REZONED

Effective Date(s) of Rezoning:

**07–29–2009	C 090272	ZMK
*05–20–2009	C 090250	ZMK
05–06–2009	C 090179	ZMK

Special Requirements:

For a list of lots subject to CEQR environmental requirements, see APPENDIX C.

For a list of lots subject to "D" restrictive declarations, see APPENDIX D.

For Inclusionary Housing designated areas on this map, see APPENDIX F.

N

MAP KEY

28a	28c	29a
28b	**28d**	29b

© Copyrighted by the City of New York

ZONING MAP **28d**

600 0 600 1200 1800 FEET

NOTE: STREETS FOR THE STREET MAP CHANGE C 090107 MMK ARE SHOWN ON THIS MAP PRIOR TO BECOMING EFFECTIVE IN ORDER TO LOCATE ZONING DISTRICT BOUNDARIES.

C1-1 C1-2 C1-3 C1-4 C1-5 C2-1 C2-2 C2-3 C2-4 C2-5

NOTE: Where no dimensions for zoning district boundaries appear on the zoning maps, such dimensions are determined in Article VII, Chapter 6 (Location of District Boundaries) of the Zoning Resolution.

NOTE: Zoning information as shown on this map is subject to change. For the most up-to-date zoning information for this map, visit the Zoning section of the Department of City Planning website: **www.nyc.gov/planning** or contact the Zoning Information Desk at (212) 720-3291.

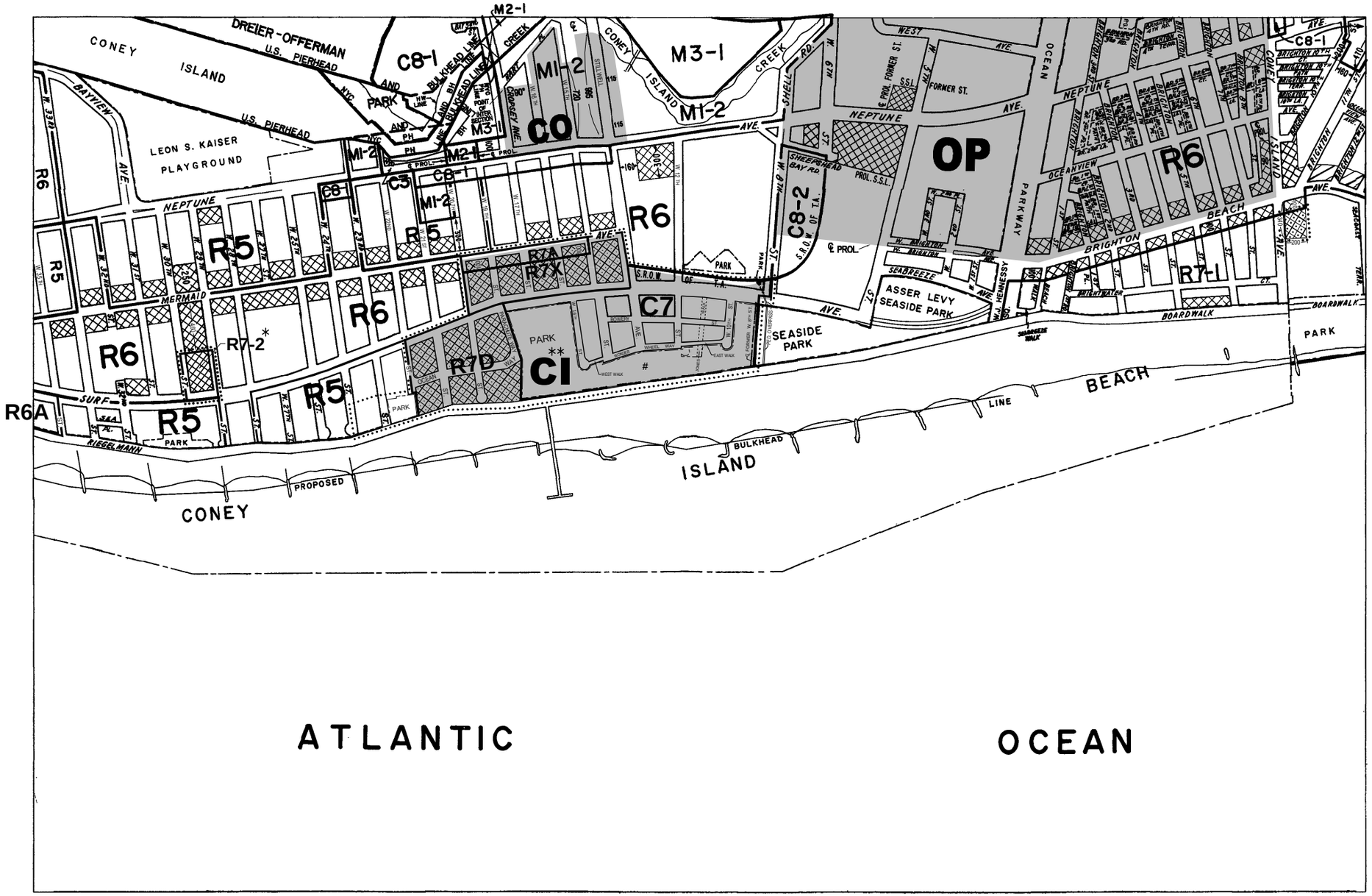

ZONING MAP

THE NEW YORK CITY PLANNING COMMISSION

Major Zoning Classifications:

The number(s) and/or letter(s) that follows an R, C or M District designation indicates use, bulk and other controls as described in the text of the Zoning Resolution.

R – RESIDENTIAL DISTRICT

C – COMMERCIAL DISTRICT

M – MANUFACTURING DISTRICT

SPECIAL PURPOSE DISTRICT
The letter(s) within the shaded area designates the special purpose district as described in the text of the Zoning Resolution.

AREA(S) REZONED

Effective Date(s) of Rezoning:

**07-29-2009 C 090272 ZMK
*05-20-2009 C 090250 ZMK
05-06-2009 C 090179 ZMK

Special Requirements:

For a list of lots subject to CEQR environmental requirements, see APPENDIX C.

For a list of lots subject to "D" restrictive declarations, see APPENDIX D.

For Inclusionary Housing designated areas on this map, see APPENDIX F.

MAP KEY

28a	28c	29a
28b	**28d**	29b

N

© Copyrighted by the City of New York

ZONING MAP **28d**

600 0 600 1200 1800 FEET

NOTE: STREETS FOR THE STREET MAP CHANGE C 090107 MMK AND N 090107(A) MMK ARE SHOWN ON THIS MAP PRIOR TO BECOMING EFFECTIVE IN ORDER TO LOCATE ZONING DISTRICT BOUNDARIES.

C1-1 C1-2 C1-3 C1-4 C1-5 C2-1 C2-2 C2-3 C2-4 C2-5

NOTE: Where no dimensions for zoning district boundaries appear on the zoning maps, such dimensions are determined in Article VII, Chapter 6 (Location of District Boundaries) of the Zoning Resolution.

NOTE: Zoning information as shown on this map is subject to change. For the most up-to-date zoning information for this map, visit the Zoning section of the Department of City Planning website: **www.nyc.gov/planning** or contact the Zoning Information Desk at (212) 720-3291.

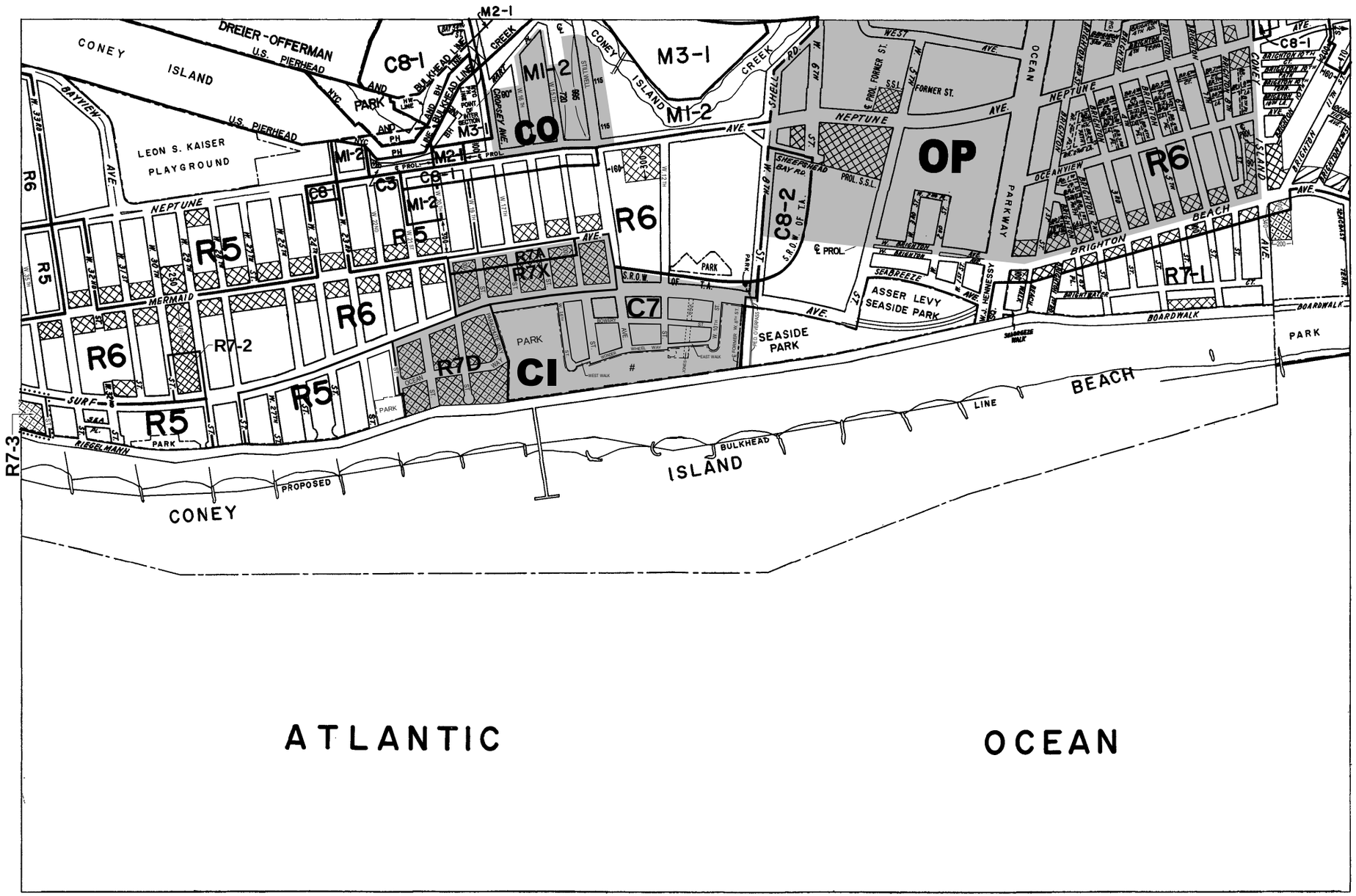

ZONING MAP

THE NEW YORK CITY PLANNING COMMISSION

Major Zoning Classifications:

The number(s) and/or letter(s) that follows an R, C or M District designation indicates use, bulk and other controls as described in the text of the Zoning Resolution.

R – RESIDENTIAL DISTRICT

C – COMMERCIAL DISTRICT

M – MANUFACTURING DISTRICT

SPECIAL PURPOSE DISTRICT
The letter(s) within the shaded area designates the special purpose district as described in the text of the Zoning Resolution.

AREA(S) REZONED

Effective Date(s) of Rezoning:

09–08–2011 C 110058 ZMK

Special Requirements:

For a list of lots subject to CEQR environmental requirements, see APPENDIX C.

For a list of lots subject to "D" restrictive declarations, see APPENDIX D.

For Inclusionary Housing designated areas on this map, see APPENDIX F.

N

MAP KEY

28a	28c	29a
28b	**28d**	29b

© Copyrighted by the City of New York

ZONING MAP **28d**

600 0 600 1200 1800 FEET

NOTE: STREETS FOR THE STREET MAP CHANGE C 090107 MMK AND N 090107(A) MMK ARE SHOWN ON THIS MAP PRIOR TO BECOMING EFFECTIVE IN ORDER TO LOCATE ZONING DISTRICT BOUNDARIES.

C1-1 C1-2 C1-3 C1-4 C1-5 C2-1 C2-2 C2-3 C2-4 C2-5

NOTE: Where no dimensions for zoning district boundaries appear on the zoning maps, such dimensions are determined in Article VII, Chapter 6 (Location of District Boundaries) of the Zoning Resolution.

NOTE: Zoning information as shown on this map is subject to change. For the most up-to-date zoning information for this map, visit the Zoning section of the Department of City Planning website: **www.nyc.gov/planning** or contact the Zoning Information Desk at (212) 720-3291.

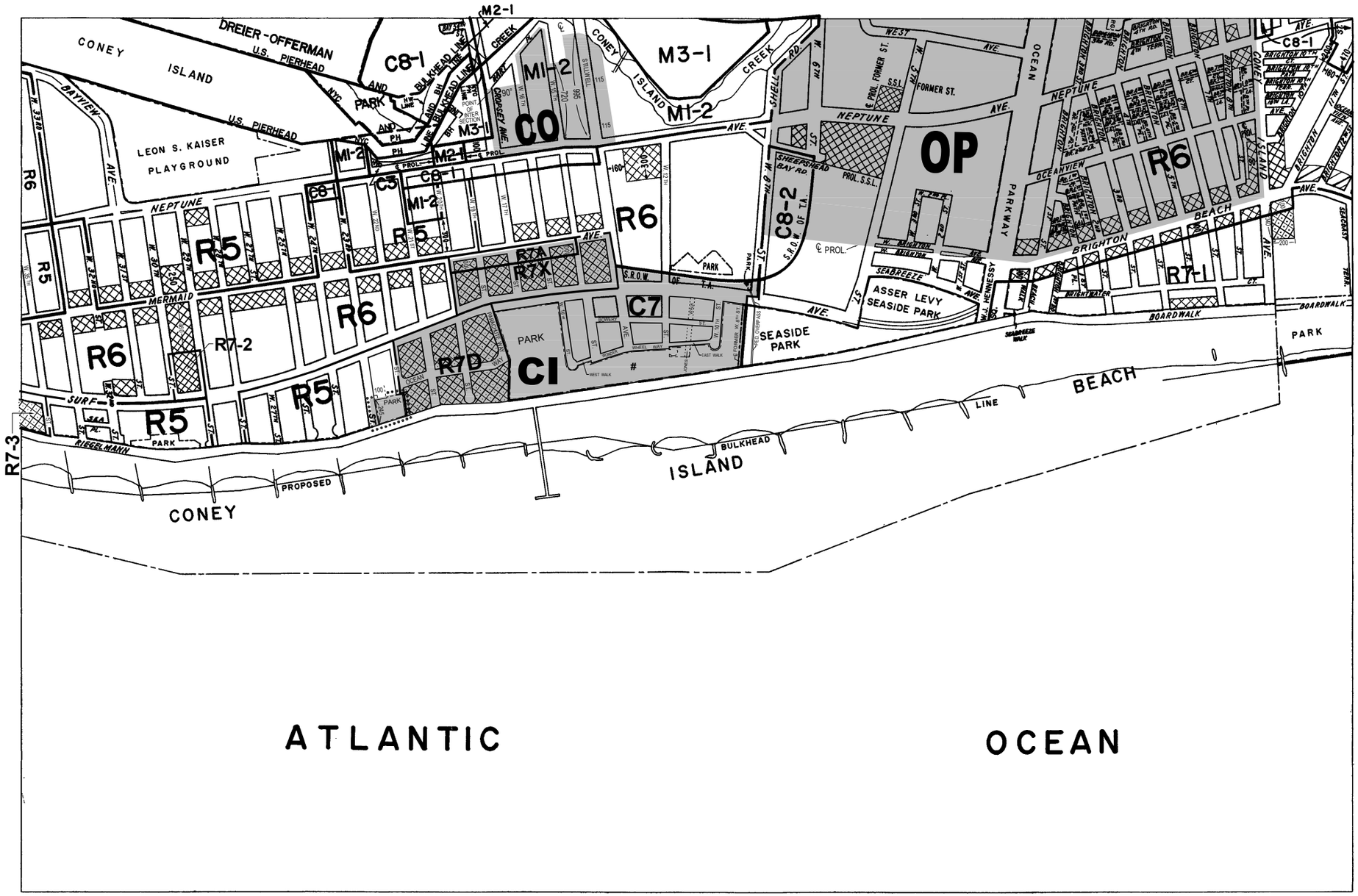

ZONING MAP

THE NEW YORK CITY PLANNING COMMISSION

Major Zoning Classifications:

The number(s) and/or letter(s) that follows an R, C or M District designation indicates use, bulk and other controls as described in the text of the Zoning Resolution.

R – RESIDENTIAL DISTRICT

C – COMMERCIAL DISTRICT

M – MANUFACTURING DISTRICT

SPECIAL PURPOSE DISTRICT
The letter(s) within the shaded area designates the special purpose district as described in the text of the Zoning Resolution.

AREA(S) REZONED

Effective Date(s) of Rezoning:

12–19–2013 C 140065 ZMK

Special Requirements:

For a list of lots subject to CEQR environmental requirements, see APPENDIX C.

For a list of lots subject to "D" restrictive declarations, see APPENDIX D.

For Inclusionary Housing designated areas on this map, see APPENDIX F.

N

MAP KEY

28a	28c	29a
28b	**28d**	29b

© Copyrighted by the City of New York

ZONING MAP **28d**

600 0 600 1200 1800 FEET

NOTE: STREETS FOR THE STREET MAP CHANGE C 090107 MMK AND N 090107(A) MMK ARE SHOWN ON THIS MAP PRIOR TO BECOMING EFFECTIVE IN ORDER TO LOCATE ZONING DISTRICT BOUNDARIES.

C1-1 C1-2 C1-3 C1-4 C1-5 C2-1 C2-2 C2-3 C2-4 C2-5

NOTE: Where no dimensions for zoning district boundaries appear on the zoning maps, such dimensions are determined in Article VII, Chapter 6 (Location of District Boundaries) of the Zoning Resolution.

NOTE: Zoning information as shown on this map is subject to change. For the most up-to-date zoning information for this map, visit the Zoning section of the Department of City Planning website: **www.nyc.gov/planning** or contact the Zoning Information Desk at (212) 720-3291.

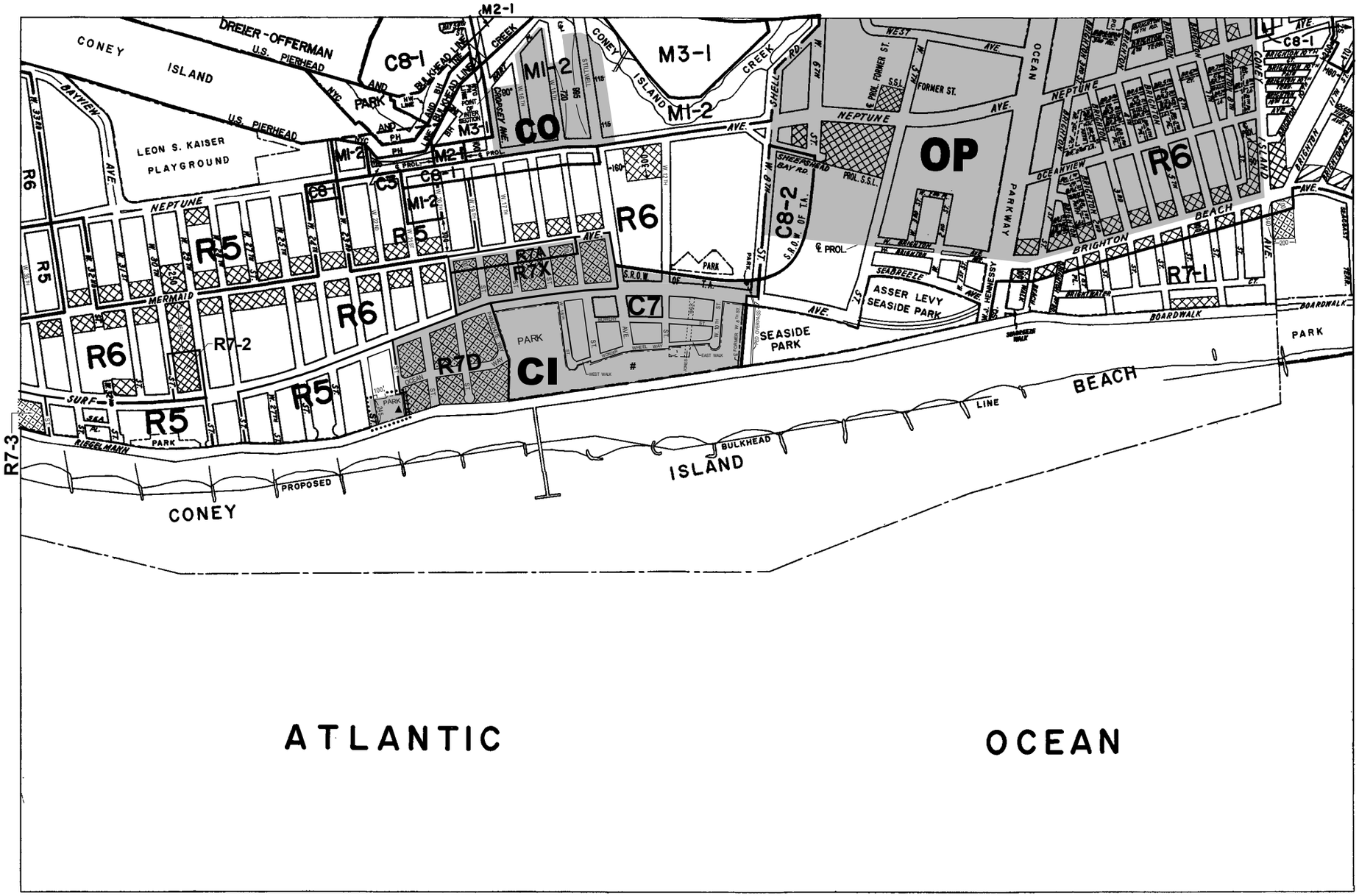

ZONING MAP

THE NEW YORK CITY PLANNING COMMISSION

Major Zoning Classifications:

The number(s) and/or letter(s) that follows an R, C or M District designation indicates use, bulk and other controls as described in the text of the Zoning Resolution.

R – RESIDENTIAL DISTRICT

C – COMMERCIAL DISTRICT

M – MANUFACTURING DISTRICT

SPECIAL PURPOSE DISTRICT
The letter(s) within the shaded area designates the special purpose district as described in the text of the Zoning Resolution.

AREA(S) REZONED

Effective Date(s) of Rezoning:

12-19-2013 C 140065 ZMK

Special Requirements:

For a list of lots subject to CEQR environmental requirements, see APPENDIX C.

For a list of lots subject to "D" restrictive declarations, see APPENDIX D.

For Inclusionary Housing designated areas on this map, see APPENDIX F.

CITY MAP CHANGE(S):

▲ 05-20-2014 C 090107(B) MMK

N

MAP KEY

28a	28c	29a
28b	**28d**	29b

© Copyrighted by the City of New York

ZONING MAP **28d**

600 0 600 1200 1800 FEET

NOTE: STREETS FOR THE STREET MAP CHANGE C 090107 MMK AND N 090107(A) MMK ARE SHOWN ON THIS MAP PRIOR TO BECOMING EFFECTIVE IN ORDER TO LOCATE ZONING DISTRICT BOUNDARIES.

C1-1 C1-2 C1-3 C1-4 C1-5 C2-1 C2-2 C2-3 C2-4 C2-5

NOTE: Where no dimensions for zoning district boundaries appear on the zoning maps, such dimensions are determined in Article VII, Chapter 6 (Location of District Boundaries) of the Zoning Resolution.

NOTE: Zoning information as shown on this map is subject to change. For the most up-to-date zoning information for this map, visit the Zoning section of the Department of City Planning website: **www.nyc.gov/planning** or contact the Zoning Information Desk at (212) 720-3291.

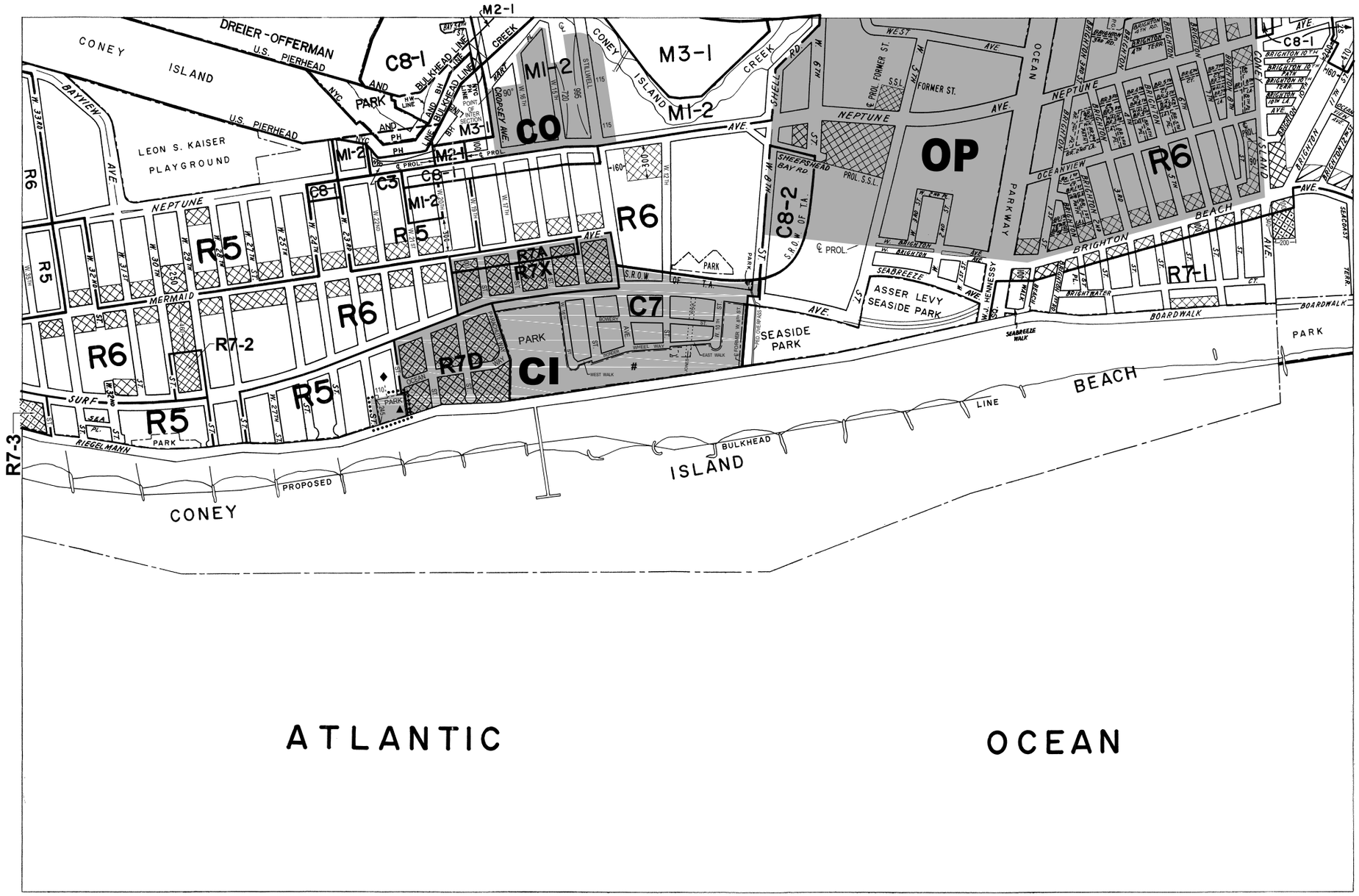

ZONING MAP

THE NEW YORK CITY PLANNING COMMISSION

Major Zoning Classifications:

The number(s) and/or letter(s) that follows an R, C or M District designation indicates use, bulk and other controls as described in the text of the Zoning Resolution.

R – RESIDENTIAL DISTRICT

C – COMMERCIAL DISTRICT

M – MANUFACTURING DISTRICT

SPECIAL PURPOSE DISTRICT
The letter(s) within the shaded area designates the special purpose district as described in the text of the Zoning Resolution.

AREA(S) REZONED

Effective Date(s) of Rezoning:

12–19–2013 C 140065 ZMK

Special Requirements:

For a list of lots subject to CEQR environmental requirements, see APPENDIX C.

For a list of lots subject to "D" restrictive declarations, see APPENDIX D.

For Inclusionary Housing designated areas on this map, see APPENDIX F.

CITY MAP CHANGE(S):

▲ 05–20–2014 C 090107(B) MMK

◆ AS CORRECTED 4–14–17

N

MAP KEY

28a	28c	29a
28b	**28d**	29d

© Copyrighted by the City of New York

ZONING MAP **28d**

600 0 600 1200 1800 FEET

 # NOTE: STREETS FOR THE STREET MAP CHANGE C 090107 MMK AND N 090107(A) MMK ARE SHOWN ON THIS MAP PRIOR TO BECOMING EFFECTIVE IN ORDER TO LOCATE ZONING DISTRICT BOUNDARIES.

C1-1 C1-2 C1-3 C1-4 C1-5 C2-1 C2-2 C2-3 C2-4 C2-5

NOTE: Where no dimensions for zoning district boundaries appear on the zoning maps, such dimensions are determined in Article VII, Chapter 6 (Location of District Boundaries) of the Zoning Resolution.

NOTE: Zoning information as shown on this map is subject to change. For the most up-to-date zoning information for this map, visit the Zoning section of the Department of City Planning website: **www.nyc.gov/planning** or contact the Zoning Information Desk at (212) 720-3291.

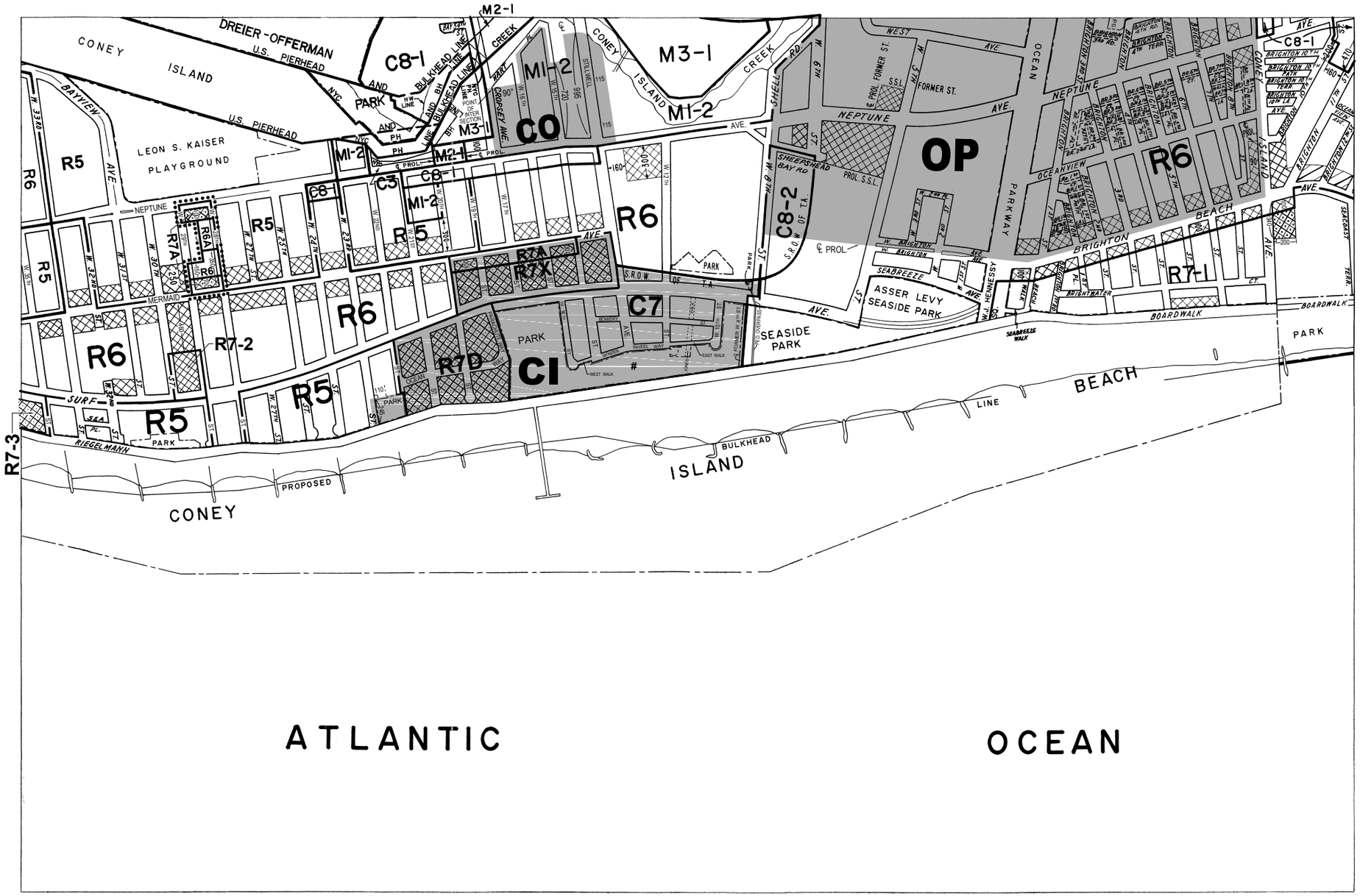

ZONING MAP

THE NEW YORK CITY PLANNING COMMISSION

Major Zoning Classifications:

The number(s) and/or letter(s) that follows an R, C or M District designation indicates use, bulk and other controls as described in the text of the Zoning Resolution.

R – RESIDENTIAL DISTRICT

C – COMMERCIAL DISTRICT

M – MANUFACTURING DISTRICT

SPECIAL PURPOSE DISTRICT
The letter(s) within the shaded area designates the special purpose district as described in the text of the Zoning Resolution.

AREA(S) REZONED

Effective Date(s) of Rezoning:

03–22–2018 C 170240 ZMK

Special Requirements:

For a list of lots subject to CEQR environmental requirements, see APPENDIX C.

For a list of lots subject to "D" restrictive declarations, see APPENDIX D.

For Inclusionary Housing designated areas and Mandatory Inclusionary Housing areas on this map, see APPENDIX F.

MAP KEY

N

28a	28c	29a
28b	**28d**	29d

© Copyrighted by the City of New York

ZONING MAP **28d**

600 0 600 1200 1800 FEET

 # NOTE: STREETS FOR THE STREET MAP CHANGE C 090107 MMK AND N 090107(A) MMK ARE SHOWN ON THIS MAP PRIOR TO BECOMING EFFECTIVE IN ORDER TO LOCATE ZONING DISTRICT BOUNDARIES.

C1-1 C1-2 C1-3 C1-4 C1-5 C2-1 C2-2 C2-3 C2-4 C2-5

NOTE: Where no dimensions for zoning district boundaries appear on the zoning maps, such dimensions are determined in Article VII, Chapter 6 (Location of District Boundaries) of the Zoning Resolution.

NOTE: Zoning information as shown on this map is subject to change. For the most up-to-date zoning information for this map, visit the Zoning section of the Department of City Planning website: **www.nyc.gov/planning** or contact the Zoning Information Desk at (212) 720-3291.

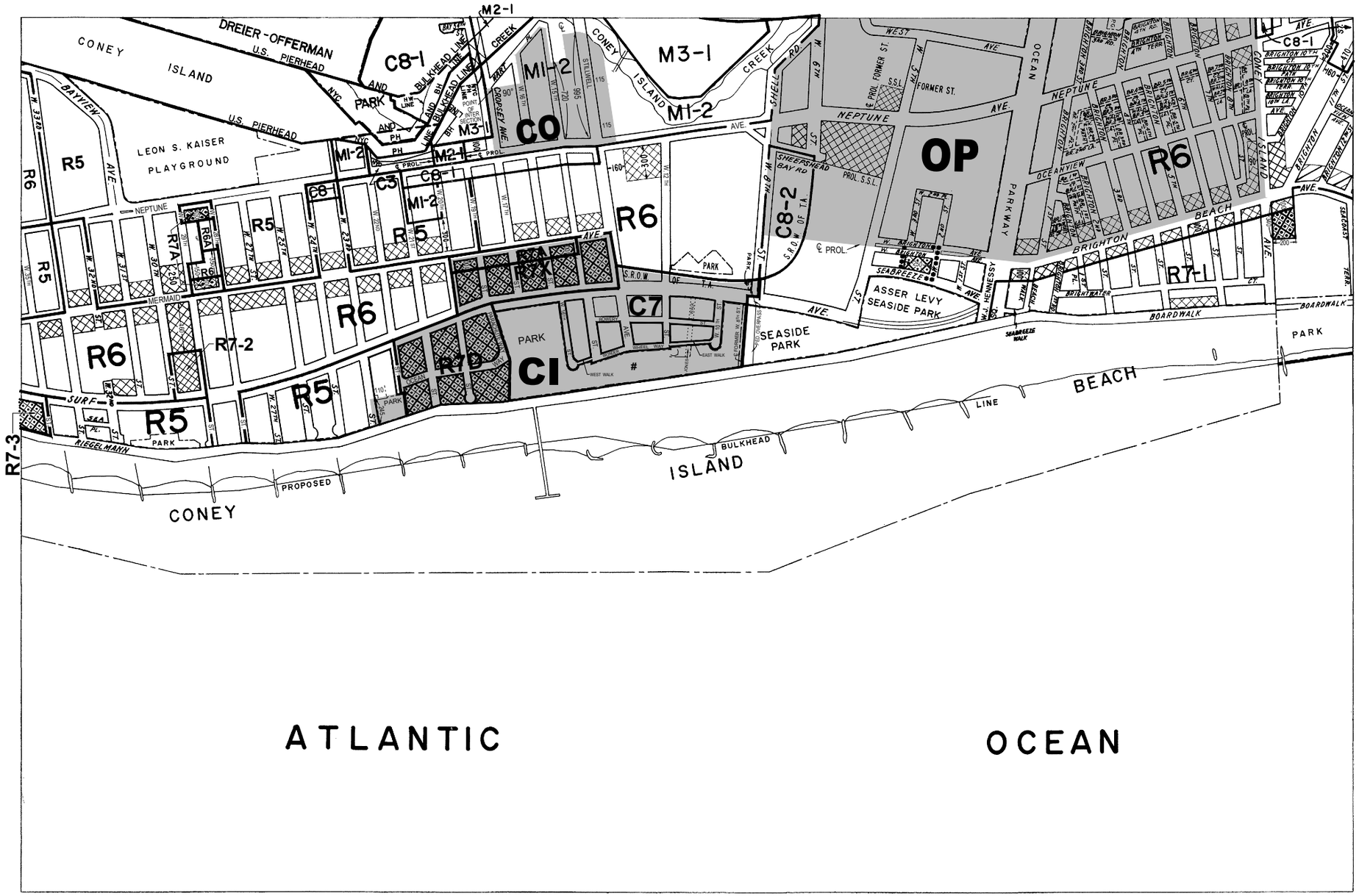

ZONING MAP

THE NEW YORK CITY PLANNING COMMISSION

Major Zoning Classifications:

The number(s) and/or letter(s) that follows an R, C or M District designation indicates use, bulk and other controls as described in the text of the Zoning Resolution.

R – RESIDENTIAL DISTRICT

C – COMMERCIAL DISTRICT

M – MANUFACTURING DISTRICT

SPECIAL PURPOSE DISTRICT
The letter(s) within the shaded area designates the special purpose district as described in the text of the Zoning Resolution.

AREA(S) REZONED

Effective Date(s) of Rezoning:

04–22–2020 C 190172 ZMK

Special Requirements:

For a list of lots subject to CEQR environmental requirements, see APPENDIX C.

For a list of lots subject to "D" restrictive declarations, see APPENDIX D.

For Inclusionary Housing designated areas and Mandatory Inclusionary Housing areas on this map, see APPENDIX F.

MAP KEY

N

28a	28c	29a
28b	**28d**	29d

© Copyrighted by the City of New York

ZONING MAP **28d**

600 0 600 1200 1800 FEET

NOTE: STREETS FOR THE STREET MAP CHANGE C 090107 MMK AND N 090107(A) MMK ARE SHOWN ON THIS MAP PRIOR TO BECOMING EFFECTIVE IN ORDER TO LOCATE ZONING DISTRICT BOUNDARIES.

C1-1 C1-2 C1-3 C1-4 C1-5 C2-1 C2-2 C2-3 C2-4 C2-5

NOTE: Where no dimensions for zoning district boundaries appear on the zoning maps, such dimensions are determined in Article VII, Chapter 6 (Location of District Boundaries) of the Zoning Resolution.

NOTE: Zoning information as shown on this map is subject to change. For the most up-to-date zoning information for this map, visit the Zoning section of the Department of City Planning website: **www.nyc.gov/planning** or contact the Zoning Information Desk at (212) 720-3291.

Metadata for Historical Zoning Maps:

Source:

These PDF maps were created from the set of past versions of each of the 126 zoning maps in the Technical Review Division's archive. This set includes map versions for each zoning map beginning with the original 1961 issue of the Zoning Resolution and ending with the current zoning map as posted in the Zoning section of the Department of City Planning website: www.nyc.gov/planning.

Scanning and Creation of Adobe PDF copies:

Maps in this archive from 1961 through Update #2 of the Zoning Resolution in 2003 are scans of actual printed zoning map. From Update #3 (2005) onwards, maps are direct PDF copies of the map revisions as printed in updates to the Zoning Resolution.

Notes on conversion of Amendment Numbers to CP (City Planning) or ULURP numbers:

On earlier zoning maps, an Amendment Number (e.g. A-629) is used to identify the area that has been rezoned. Commission reports and sketch maps for rezonings are referenced solely by CP or ULURP numbers. In order to request copies of reports or sketch maps it is necessary to know the CP or ULURP number. A conversion table (ANumber-CPNumberConversion.pdf) is available to translate the "A" numbers listed on the actual zoning maps to their corresponding CP or ULURP numbers. Use of the Amendment Number to identify zoning map changes has been discontinued.

Copyright:

These maps are copyrighted by the City of New York. This is indicated in the space below the map legend on each map.

Contact Info:

NYC Department of City Planning
22 Reade Street, RM 3N
New York, NY 10007
212.720.3505 phone
zoning_gis@planning.nyc.gov

revised 02/11/11