


29a

ZONING MAP

CITY PLANNING COMMISSION

THE CITY OF NEW YORK

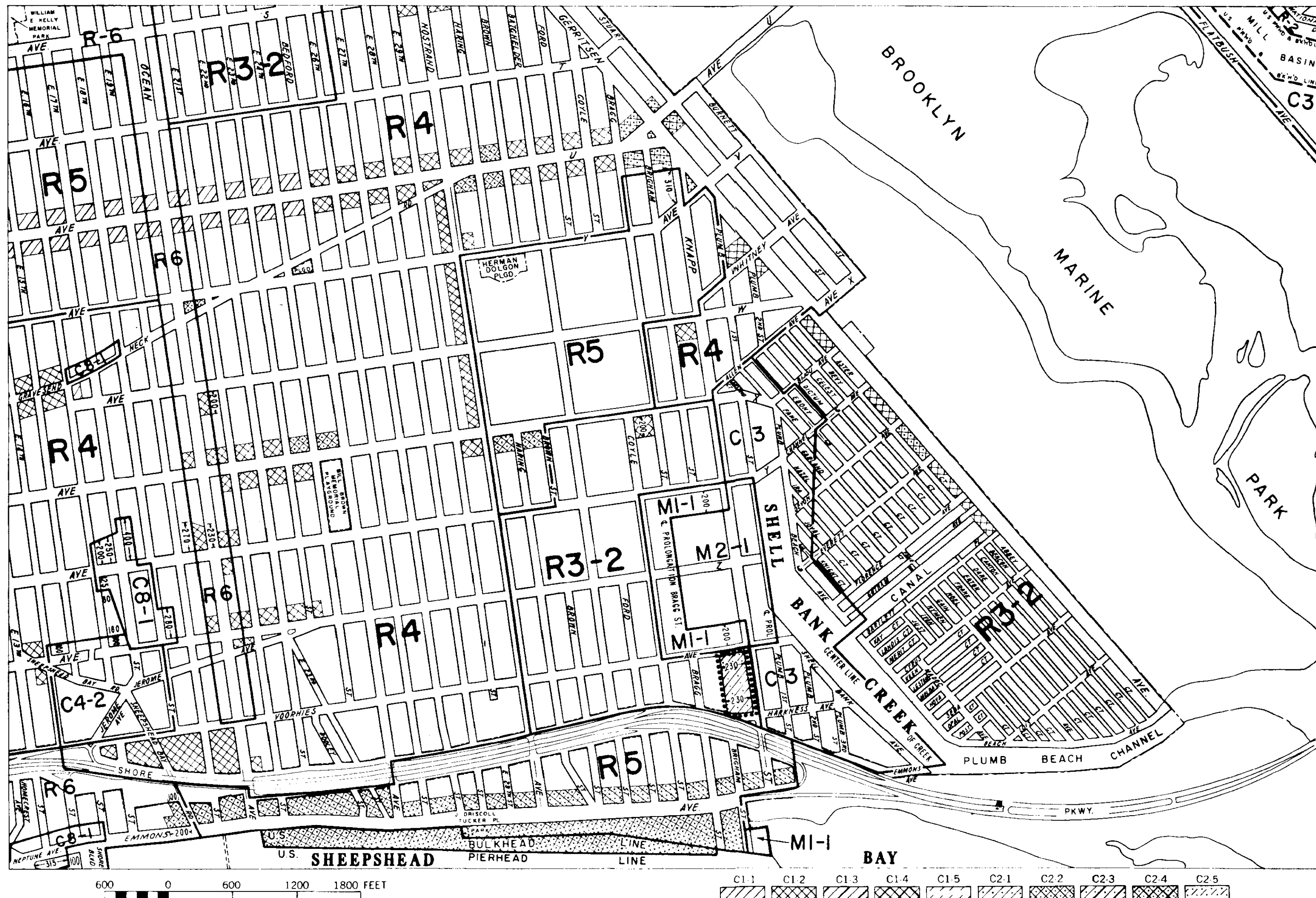


22d	23b	23d
28c	29a	29c
28d	29b	29d

EFFECTIVE: DECEMBER 15, 1961

COPYRIGHTED BY THE CITY OF NEW YORK

001



29a

ZONING MAP

CITY PLANNING COMMISSION

THE CITY OF NEW YORK



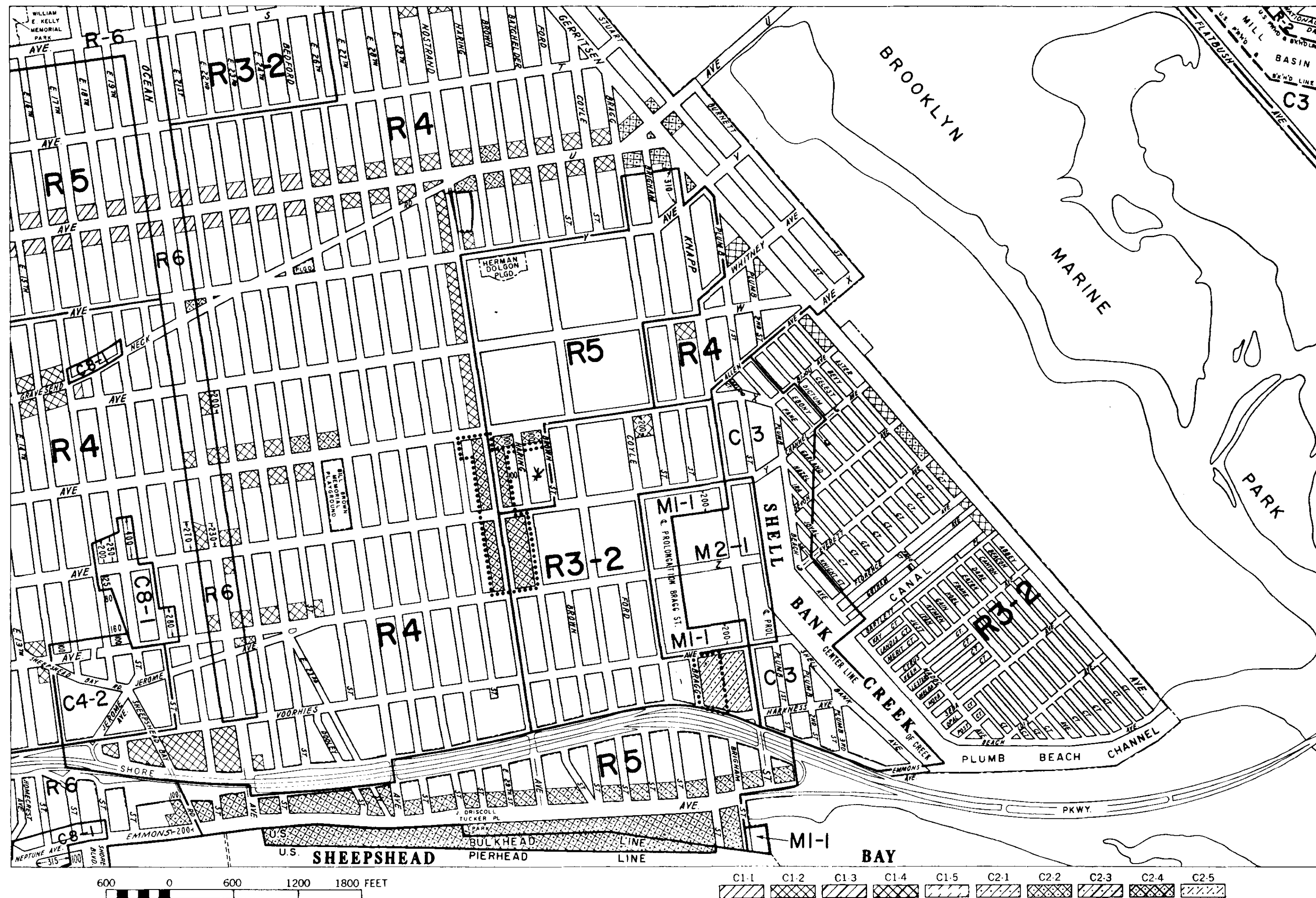
22d	23b	23d
28c	29a	29c
28d	29b	29d

..... INDICATES
PROPERTY REZONED BY
AMENDMENT EFFECTIVE:
FEBRUARY 8, 1962

CP 17069 A-158

COPYRIGHTED BY THE CITY OF NEW YORK


002



29a

ZONING MAP

CITY PLANNING COMMISSION
THE CITY OF NEW YORK



22d	23b	23d
28c	29a	29c
28d	29b	29d

..... INDICATES PROPERTY
REZONED BY AMENDMENTS
EFFECTIVE: OCTOBER 11, 1962

CP 17450 A-247 *
17453 A-248

COPYRIGHTED BY THE CITY OF NEW YORK

003



29a

ZONING MAP

CITY PLANNING COMMISSION

THE CITY OF NEW YORK



22d	23b	23d
28c	29a	29c
28d	29b	29d

..... INDICATES PROPERTY
REZONED BY AMENDMENT
EFFECTIVE: OCTOBER 25, 1962

CP 17517 A-256


C1-1 C1-2 C1-3 C1-4 C1-5 C2-1 C2-2 C2-3 C2-4 C2-5

COPYRIGHTED BY THE CITY OF NEW YORK

004

ZONING MAP

CITY PLANNING COMMISSION
THE CITY OF NEW YORK



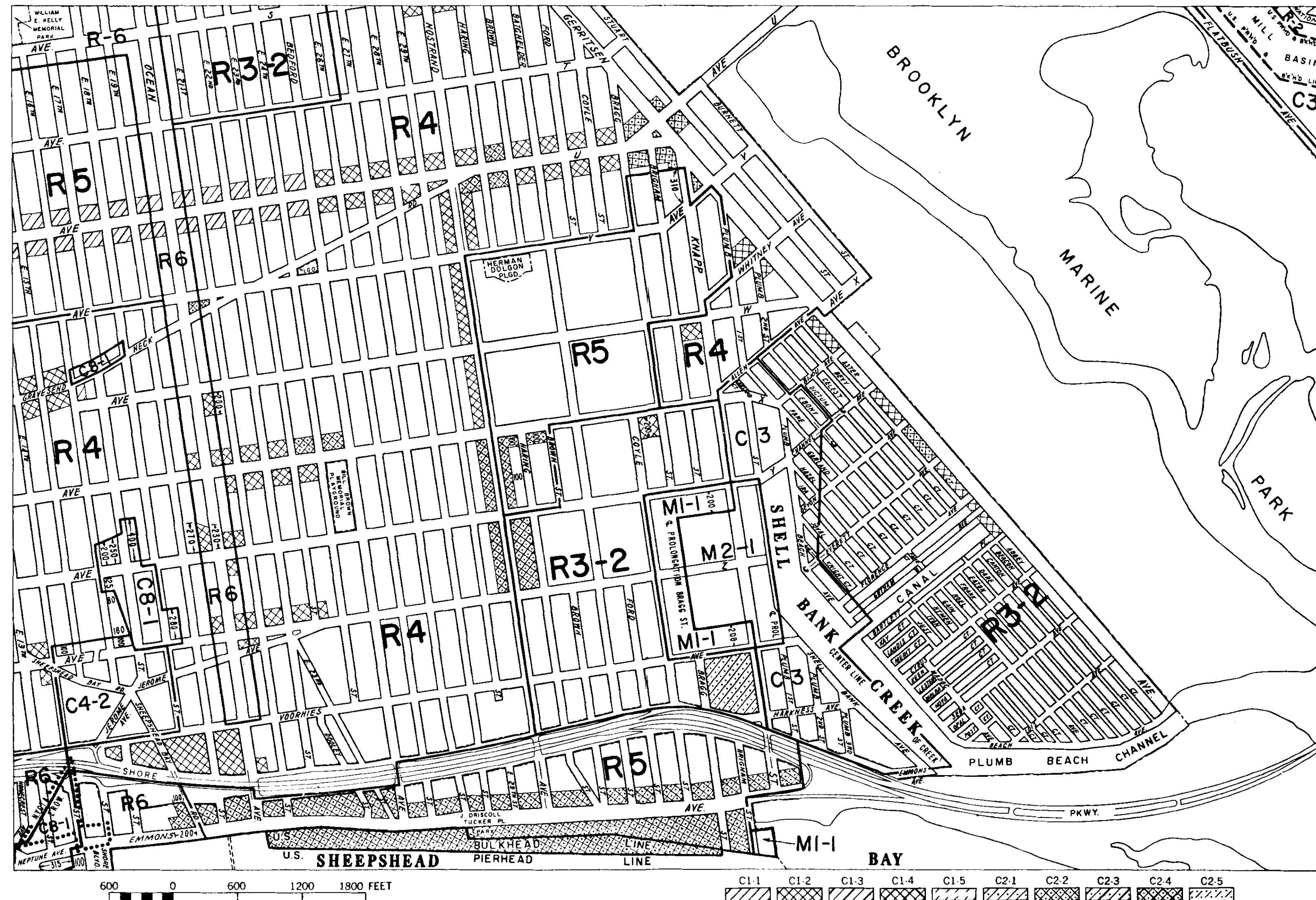
22d	23b	23d
28c	29a	29c
28d	29b	29d

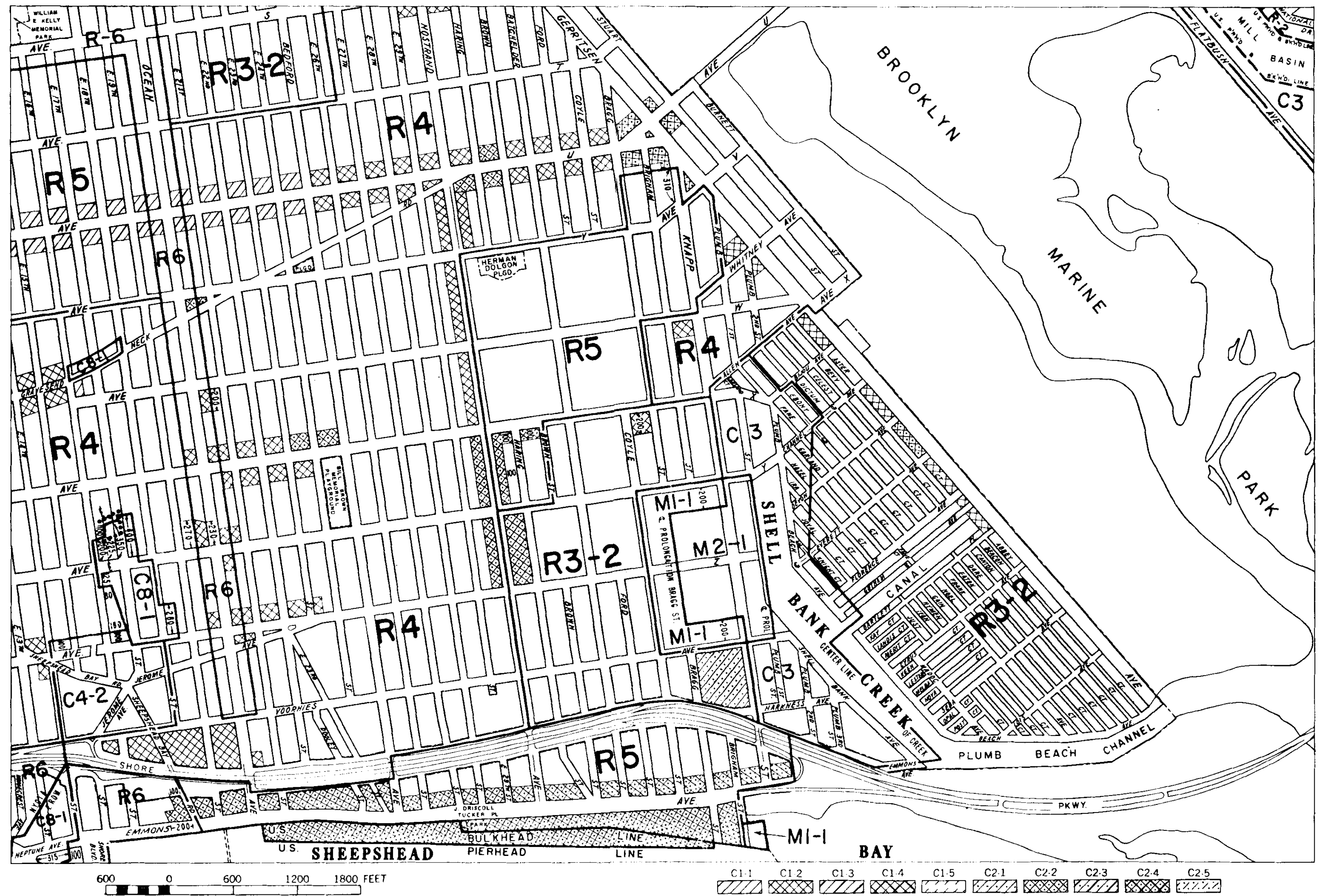
::::: INDICATES PROPERTY
 REZONED BY AMENDMENT
 EFFECTIVE: DECEMBER 20, 1962

CP 17615 A-279

COPYRIGHTED BY THE CITY OF NEW YORK

005






29a

ZONING MAP

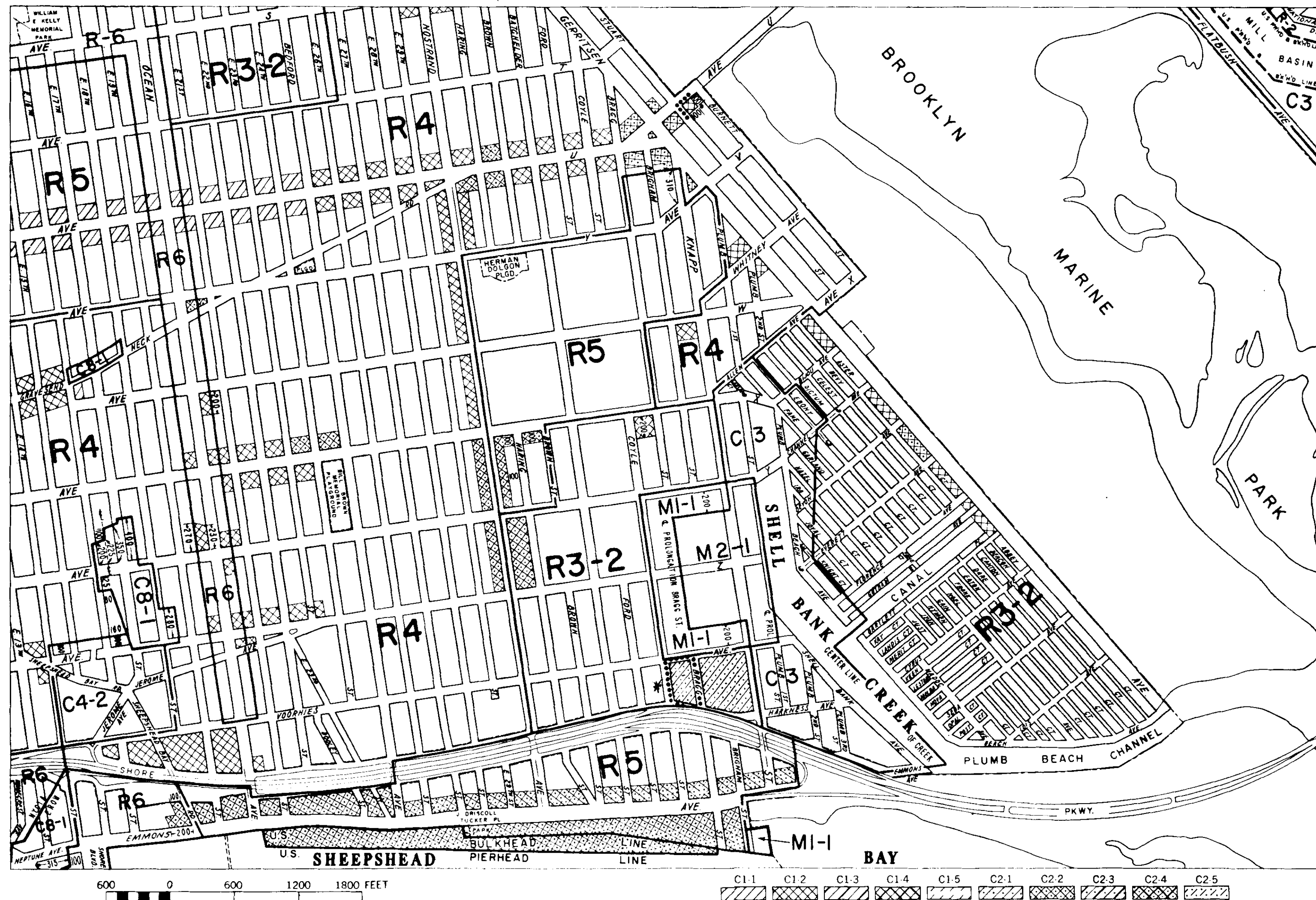
CITY PLANNING COMMISSION
THE CITY OF NEW YORK



22d	23b	23d
28c	29a	29c
28d	29b	29d

..... INDICATES PROPERTY
REZONED BY AMENDMENT
EFFECTIVE: SEPTEMBER 26, 1963

CP 17483 A-365



29a

ZONING MAP

CITY PLANNING COMMISSION

THE CITY OF NEW YORK



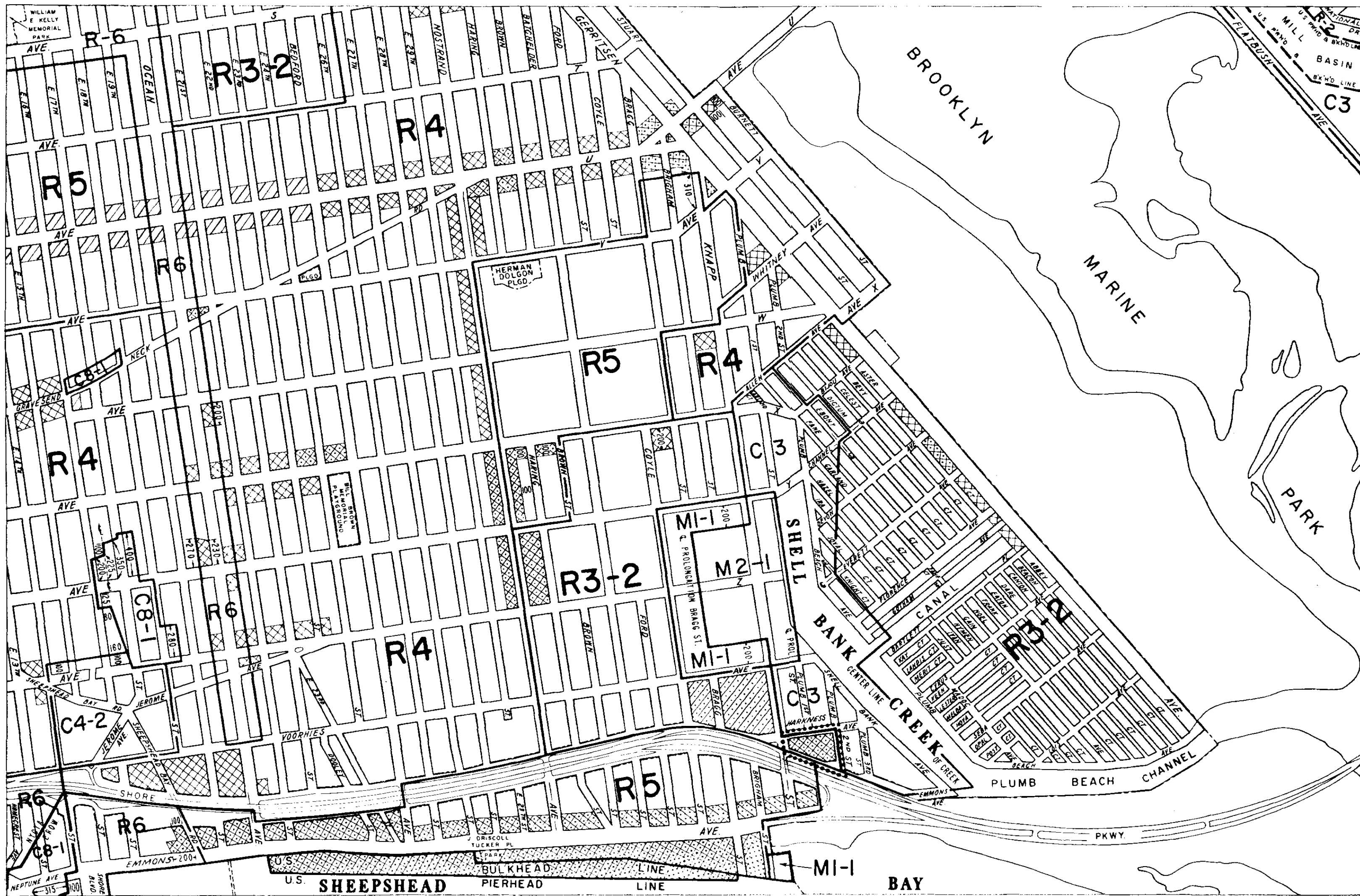
22d	23b	23d
28c	29a	29c
28d	29b	29d

..... INDICATES PROPERTY
REZONED BY AMENDMENTS
EFFECTIVE: OCTOBER 17, 1963

18031 A-372
18033 A-373 *

COPYRIGHTED BY THE CITY OF NEW YORK


007



29a

ZONING MAP

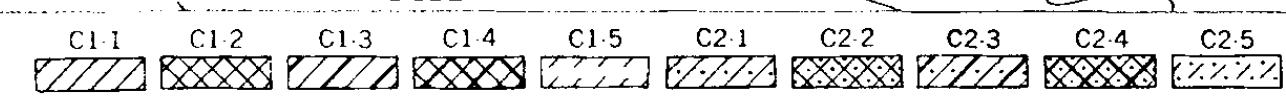
CITY PLANNING COMMISSION
THE CITY OF NEW YORK



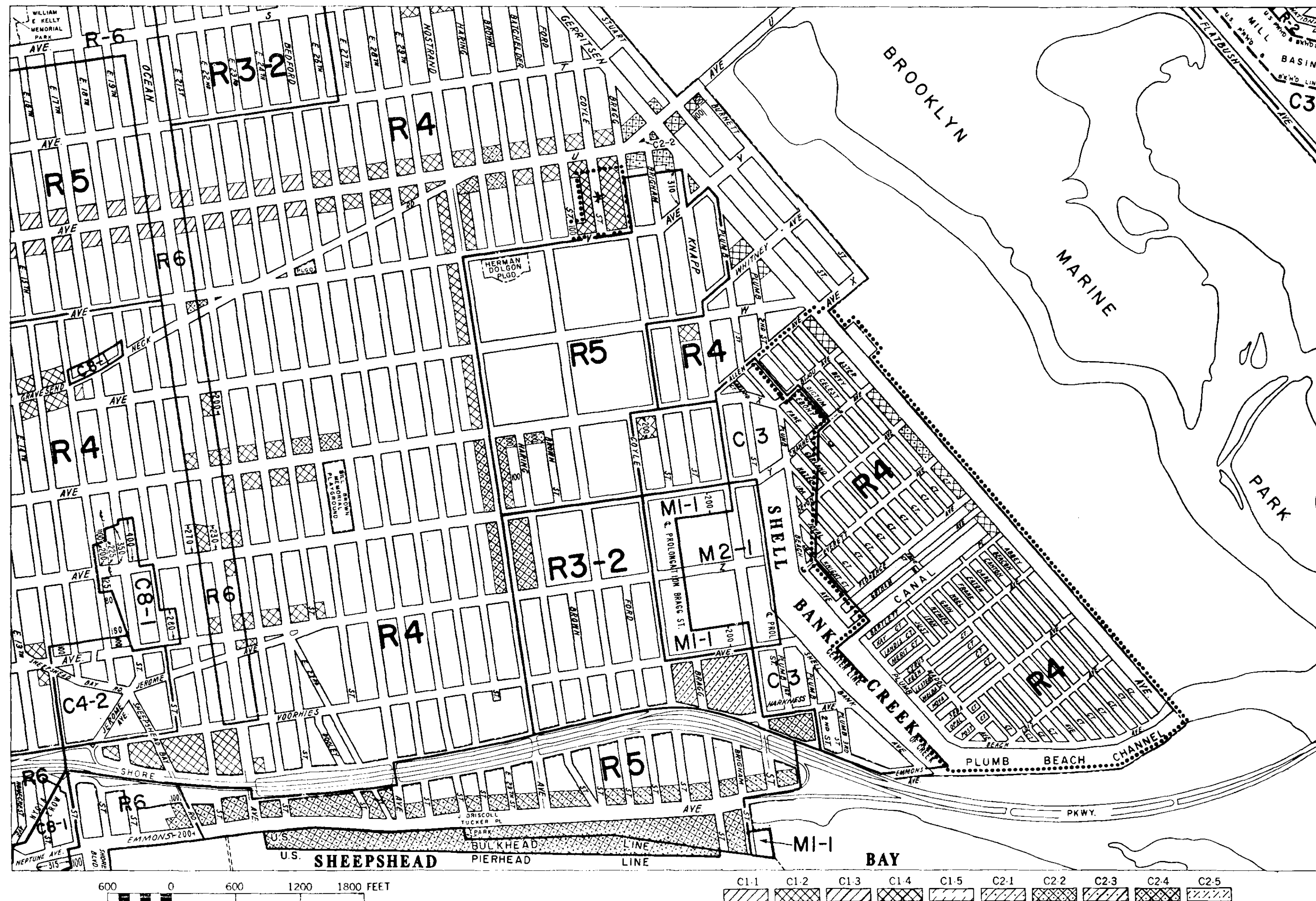
22d	23b	23d
28c	29a	29c
28d	29b	29d

..... INDICATES PROPERTY
REZONED BY AMENDMENT
EFFECTIVE FEBRUARY 6, 1964

CP 18218 A-413



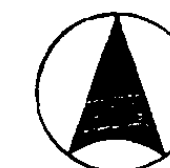
COPYRIGHTED BY THE CITY OF NEW YORK



29a

ZONING MAP

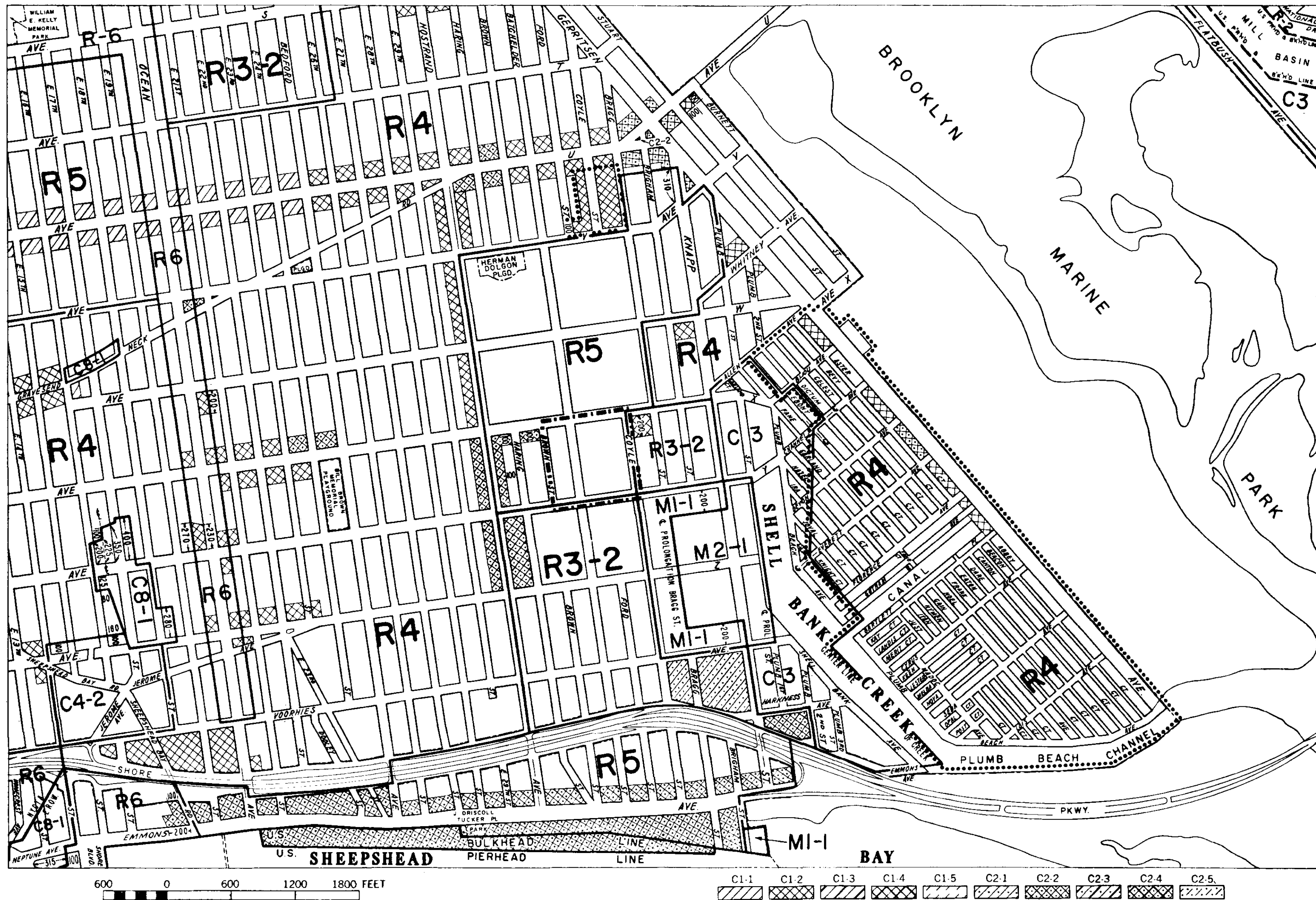
CITY PLANNING COMMISSION
THE CITY OF NEW YORK



22d	23b	23d
28c	29a	29c
28d	29b	29d

..... INDICATES PROPERTY
REZONED BY AMENDMENTS
EFFECTIVE: APRIL 9, 1964


CP 18272 A-431
18261 A-438 *



29a

ZONING MAP

CITY PLANNING COMMISSION
THE CITY OF NEW YORK



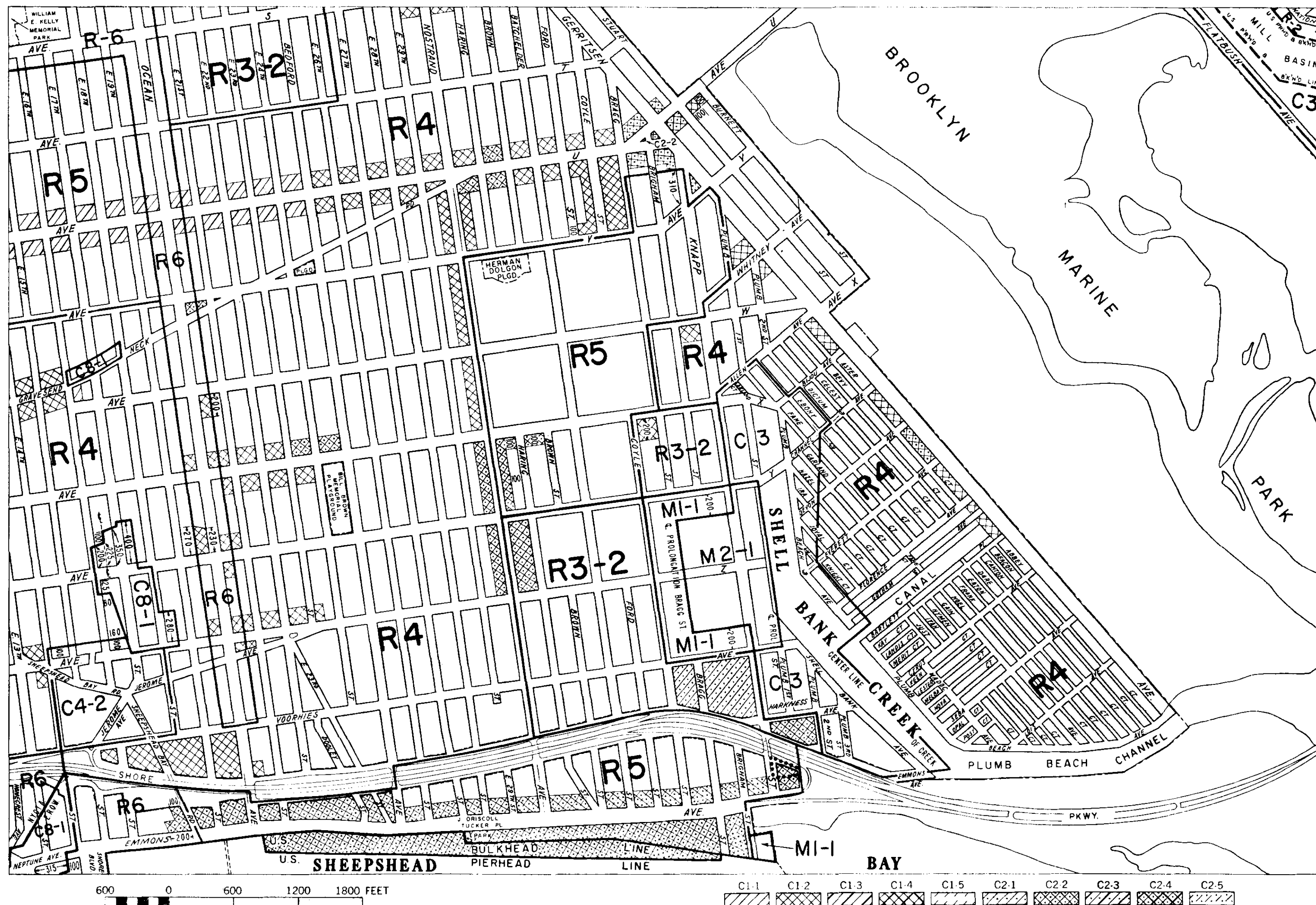
22d	23b	23d
28c	29a	29c
28d	29b	29d

INDICATES PROPERTY
REZONED BY AMENDMENT
EFFECTIVE: FEBRUARY 20, 1964

CP 18251 A-418

INDICATES PROPERTY
REZONED BY AMENDMENTS
EFFECTIVE: APRIL 9, 1964

A-431
A-438



29a

ZONING MAP

CITY PLANNING COMMISSION
THE CITY OF NEW YORK



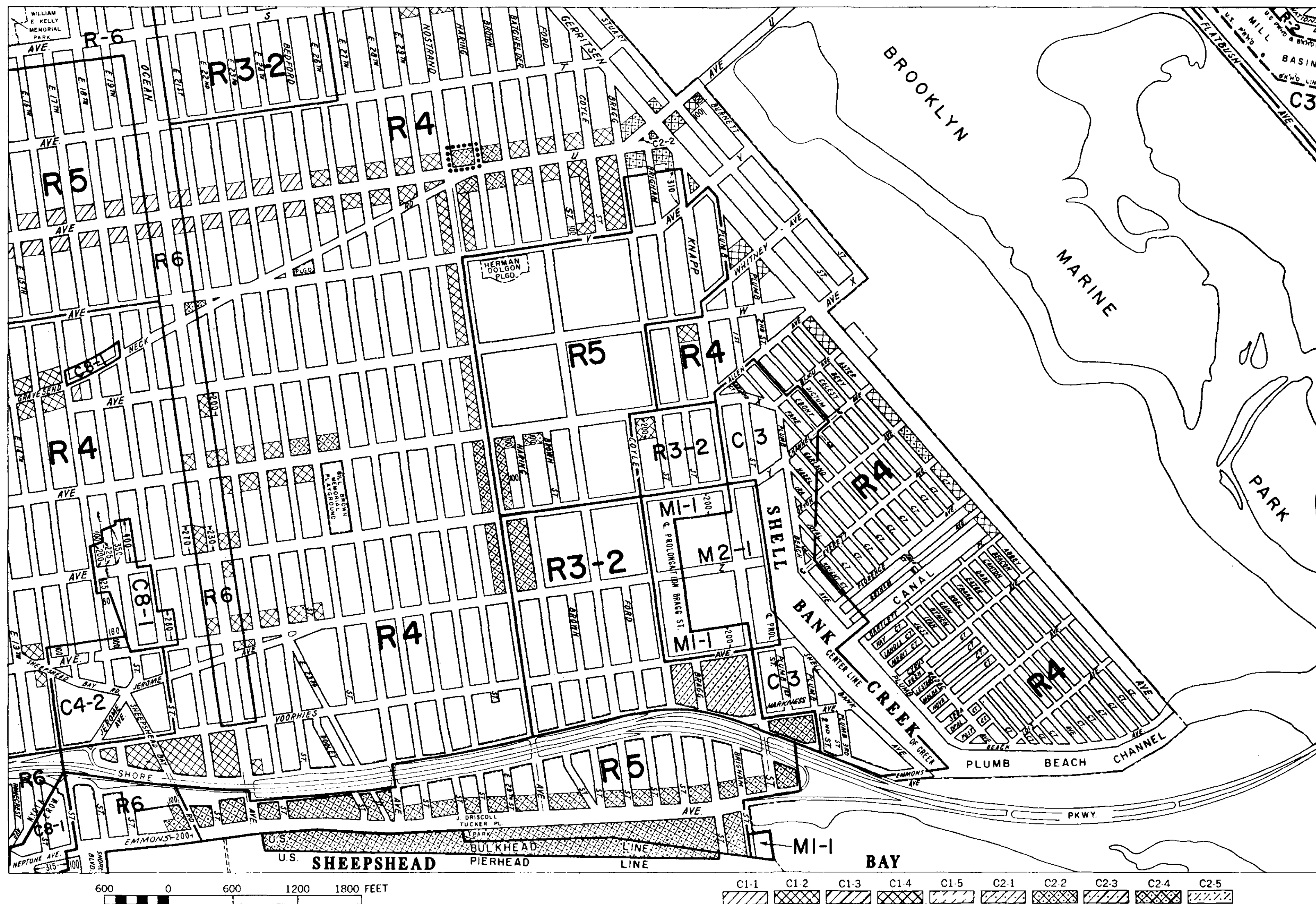
22d	23b	23d
28c	29a	29c
28d	29b	29d

..... INDICATES PROPERTY
REZONED BY AMENDMENT
EFFECTIVE: JULY 23, 1964

CP 13457 A-475

COPYRIGHTED BY THE CITY OF NEW YORK

012



29a

ZONING MAP

CITY PLANNING COMMISSION
THE CITY OF NEW YORK



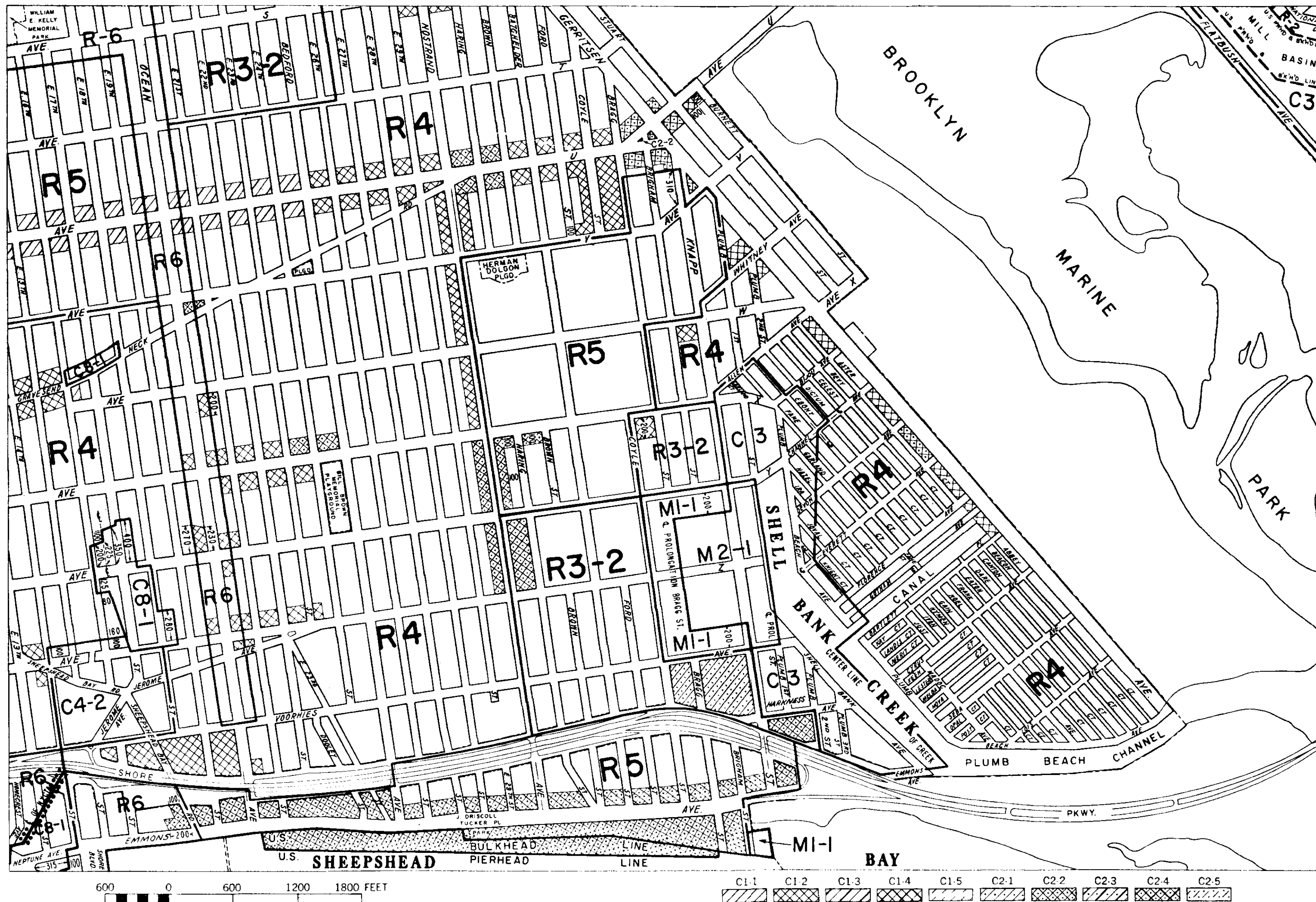
22d	23b	23d
28c	29a	29c
28d	29b	29d

..... INDICATES PROPERTY
REZONED BY AMENDMENT
EFFECTIVE: AUGUST 20, 1964

CP 18489 A-485

COPYRIGHTED BY THE CITY OF NEW YORK


013



29a

ZONING MAP

CITY PLANNING COMMISSION
THE CITY OF NEW YORK



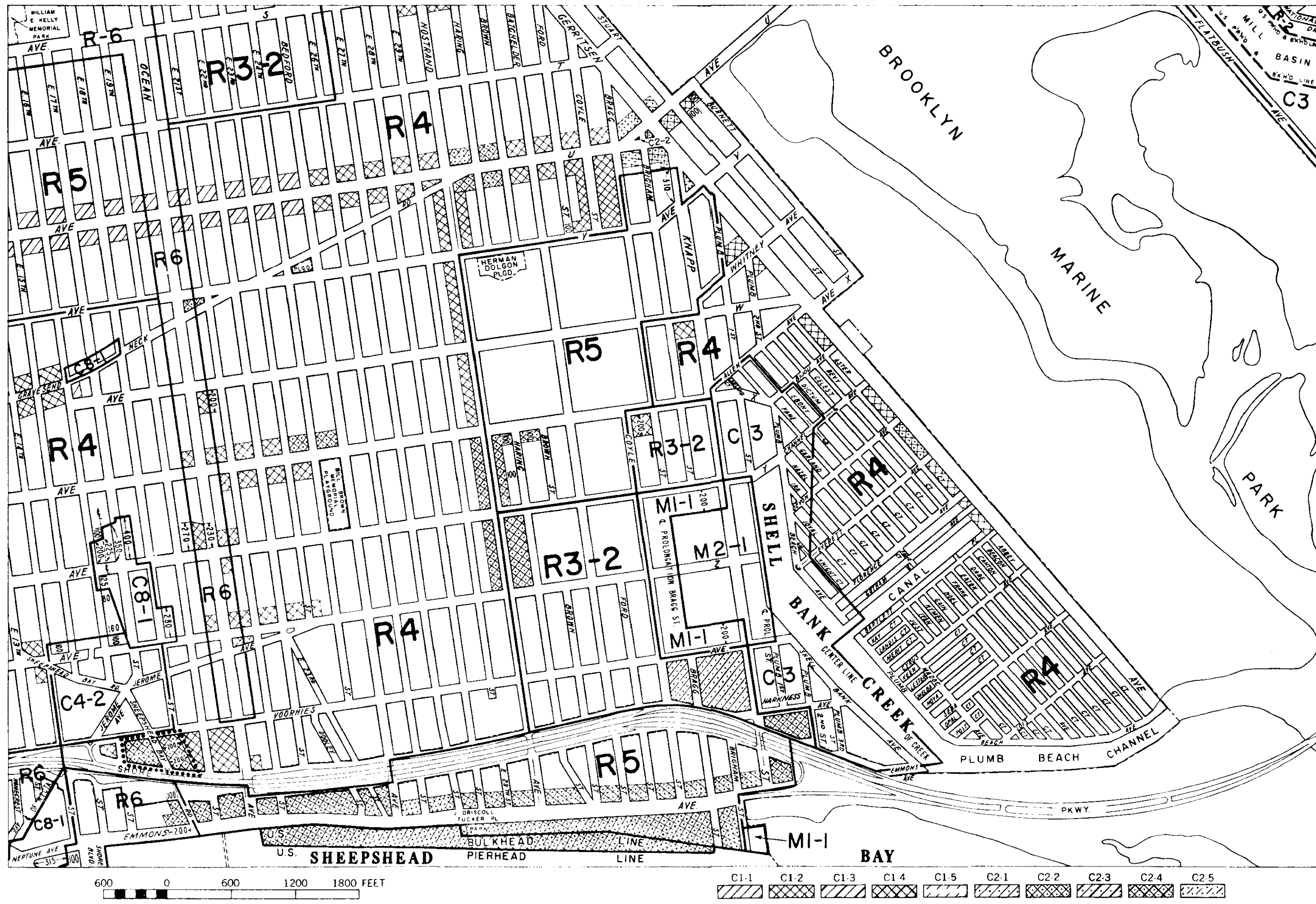
22d	23b	23d
28c	29a	29c
28d	29b	29d

..... INDICATES PROPERTY
REZONED BY AMENDMENT
EFFECTIVE: OCTOBER 8, 1964

CP 18572 A-497

COPYRIGHTED BY THE CITY OF NEW YORK


014



29a

ZONING MAP

CITY PLANNING COMMISSION
THE CITY OF NEW YORK



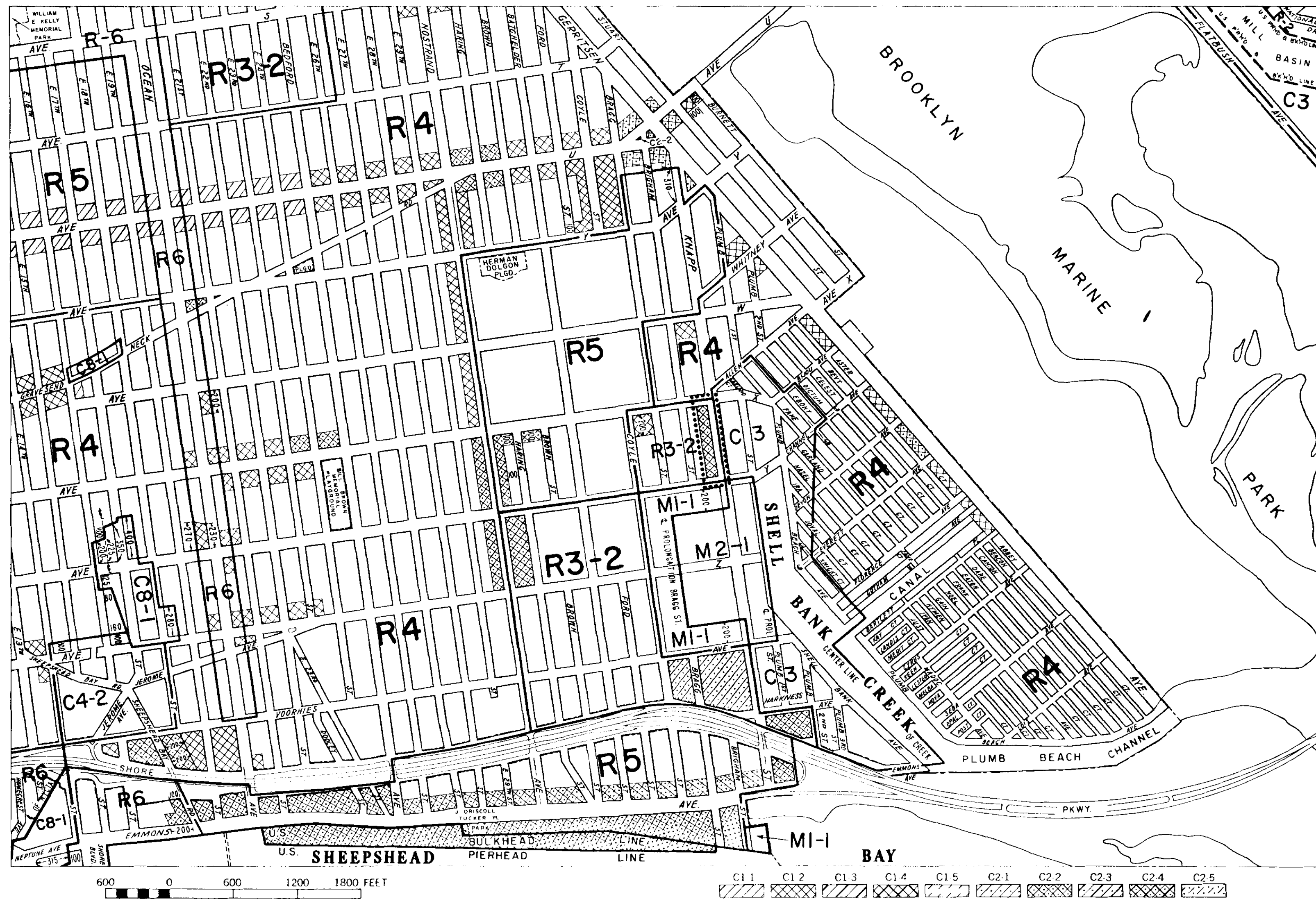
22d	23b	23d
28c	29a	29c
28d	29b	29d

..... INDICATES PROPERTY
REZONED BY AMENDMENT
EFFECTIVE: OCTOBER 28, 1965

CP 19054 A-606

COPYRIGHTED BY THE CITY OF NEW YORK


015



29a

ZONING MAP

CITY PLANNING COMMISSION
THE CITY OF NEW YORK



22d	23b	23d
28c	29a	29c
28d	29b	29d

..... INDICATES PROPERTY
REZONED BY AMENDMENT
EFFECTIVE: DECEMBER 2, 1965


CP 19092 A-617

COPYRIGHTED BY THE CITY OF NEW YORK

016

ZONING MAP

CITY PLANNING COMMISSION
THE CITY OF NEW YORK

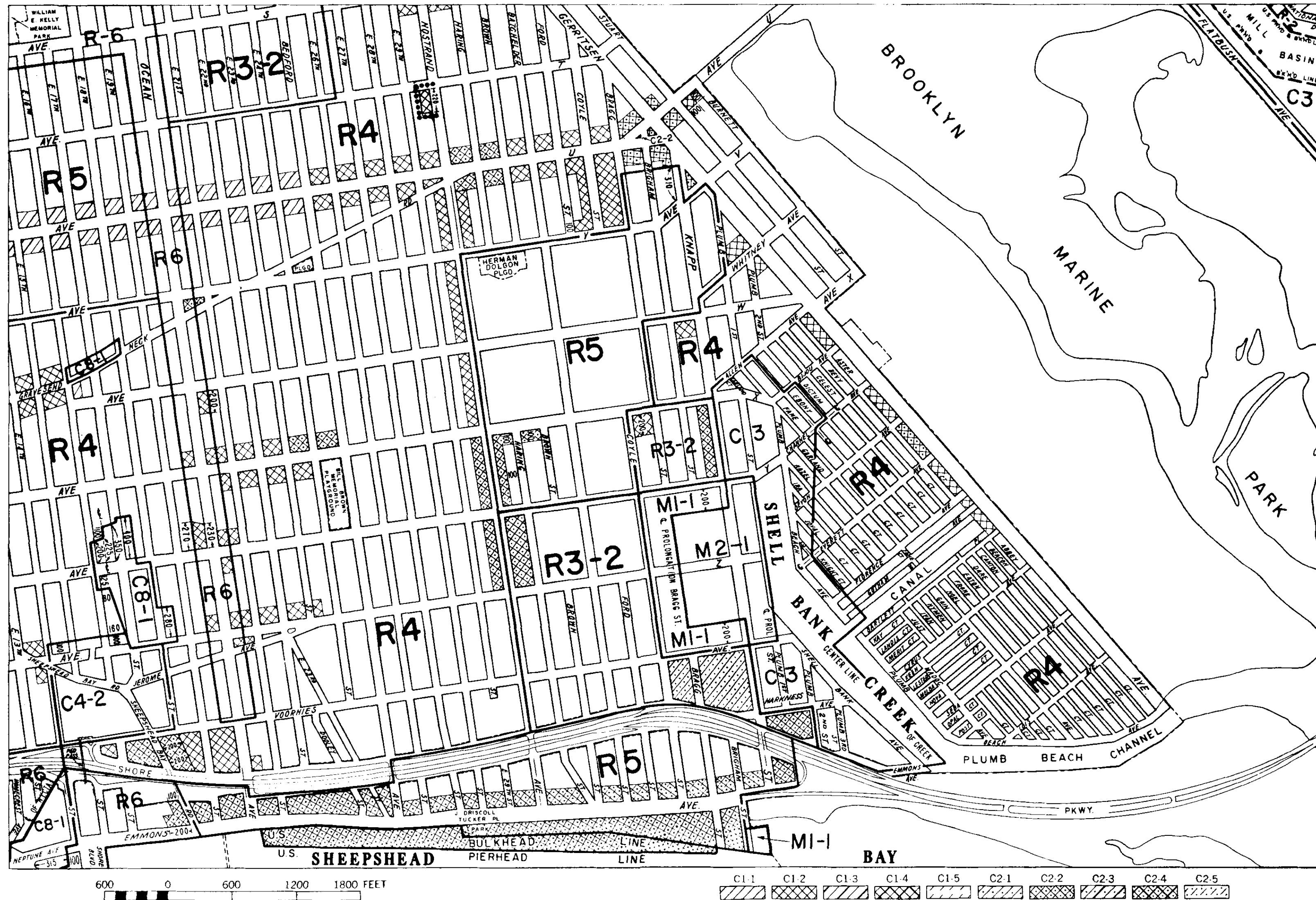


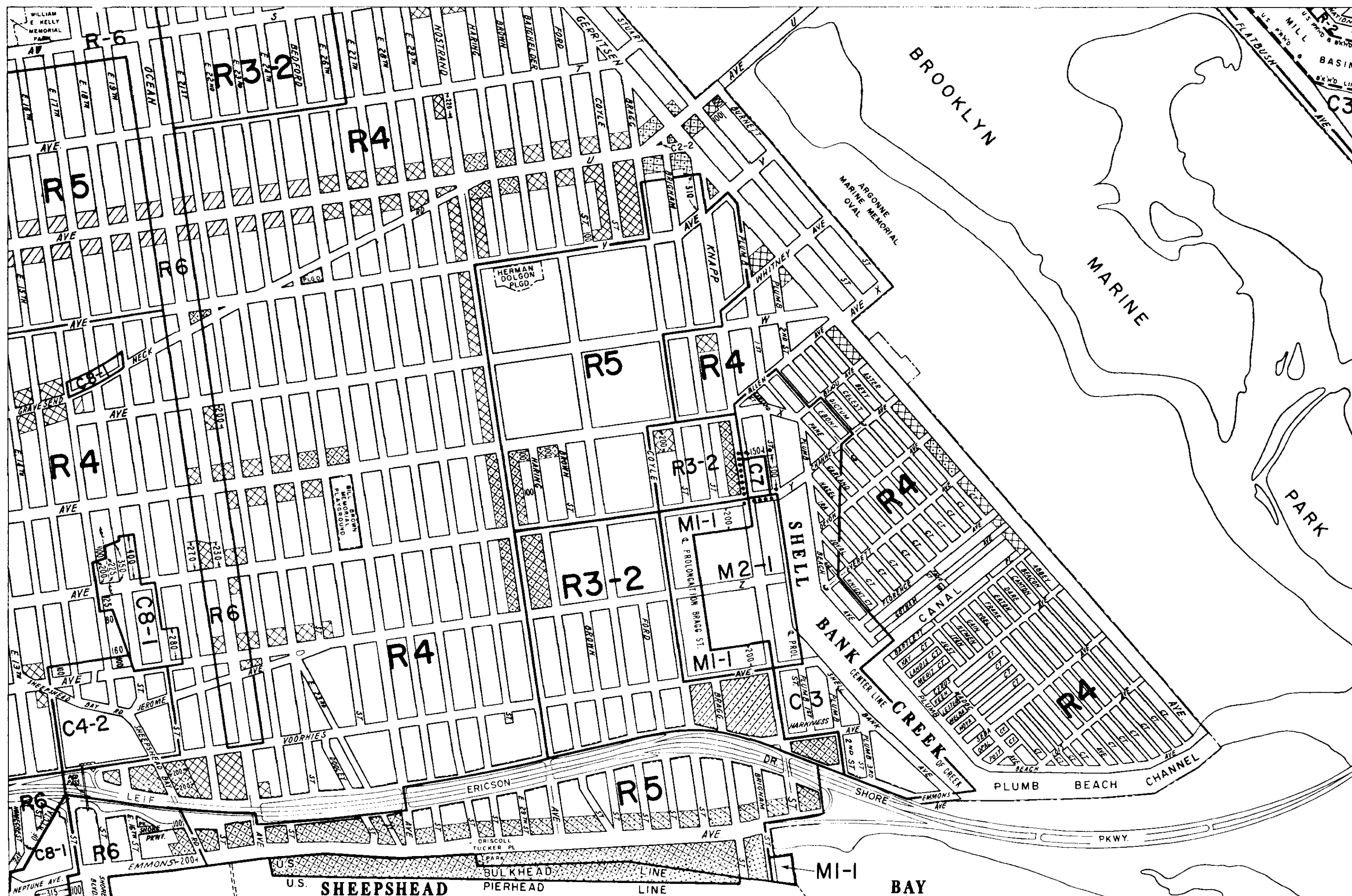
22d	23b	23d
28c	29a	29c
28d	29b	29d

: : : : : INDICATES PROPERTY
 REZONED BY AMENDMENT
 EFFECTIVE: MARCH 7, 1968

CP 50148 A-816

COPYRIGHTED BY THE CITY OF NEW YORK





29a

ZONING MAP

CITY PLANNING COMMISSION

THE CITY OF NEW YORK



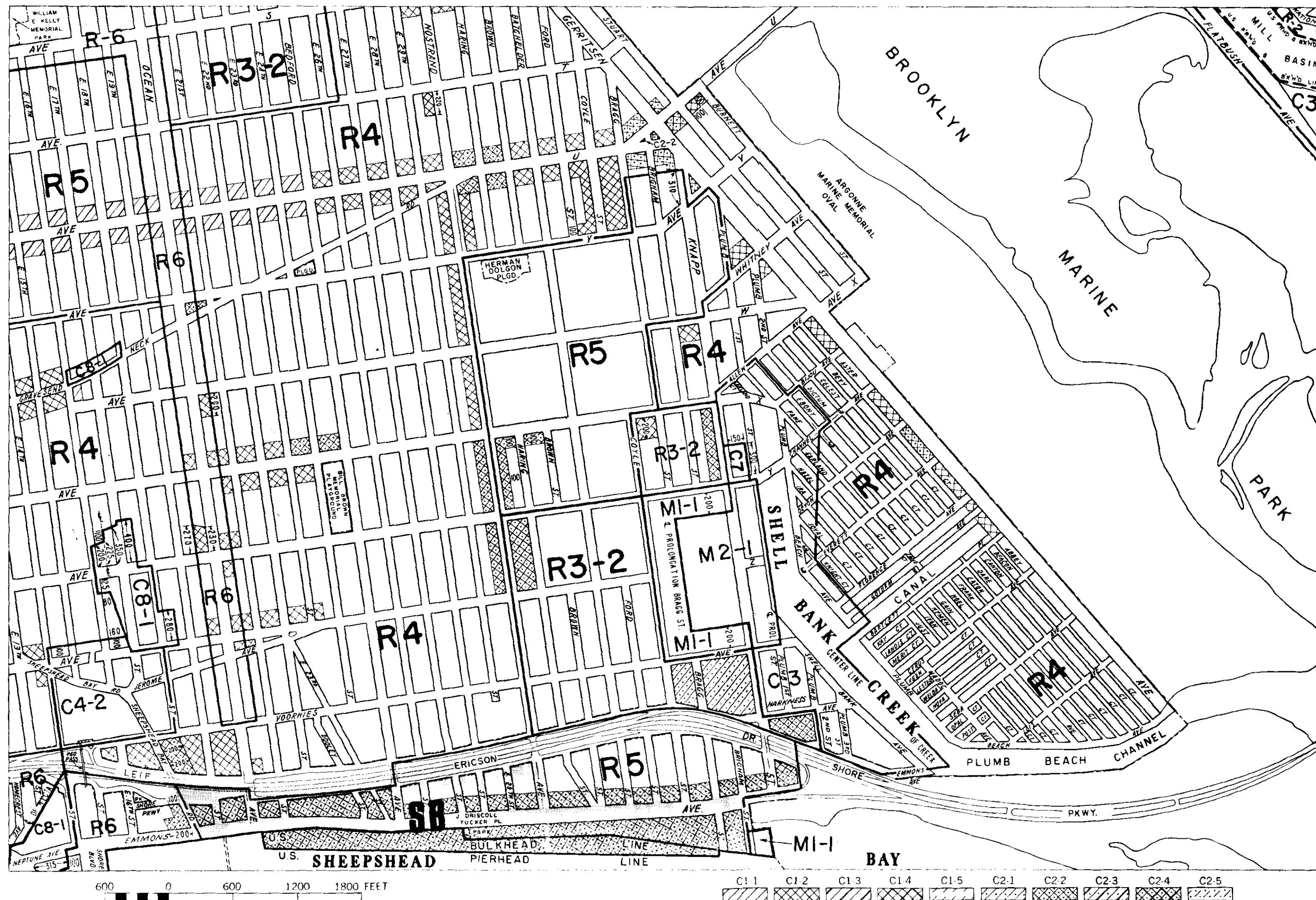
22d	23b	23d
28c	29a	29c
28d	29b	29d

..... INDICATES PROPERTY
REZONED BY AMENDMENT
EFFECTIVE: OCTOBER 28, 1971

CP21725 A-1026

COPYRIGHTED BY THE CITY OF NEW YORK

018




29a

ZONING MAP

CITY PLANNING COMMISSION

THE CITY OF NEW YORK



22d	23b	23d
28c	29a	29c
28d	29b	29d

SB INDICATES PROPERTY
REZONED BY AMENDMENT
EFFECTIVE OCTOBER 4, 1973

822172 A-1136

COPYRIGHTED BY THE CITY OF NEW YORK


019



(29a)

ZONING MAP

CITY PLANNING COMMISSION
THE CITY OF NEW YORK



22d	23b	23d
28c	29a	29c
28d	29b	29d

..... INDICATES PROPERTY
REZONED BY AMENDMENT
EFFECTIVE: DECEMBER 18, 1975

CP 23119 A-1210

COPYRIGHTED BY THE CITY OF NEW YORK

020

29a

ZONING MAP

CITY PLANNING COMMISSION

THE CITY OF NEW YORK



22d	23b	23d
28c	29a	29c
28d	29b	29d

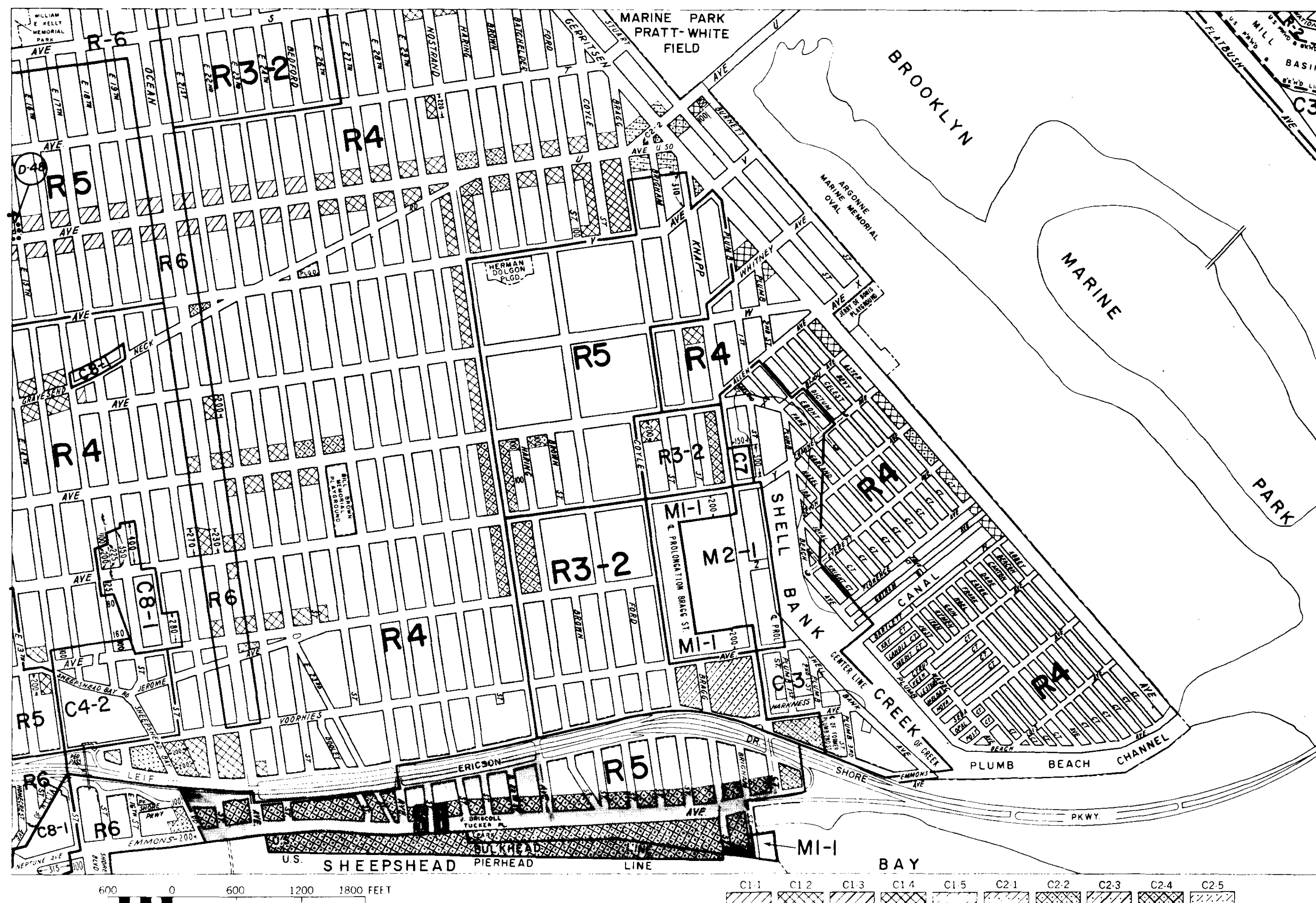
(D) - INDICATES RESTRICTIVE
DECLARATION FOR DETAIL
REFER TO R.D. SHEET.

..... INDICATES PROPERTY
REZONED BY AMENDMENT
EFFECTIVE: DECEMBER 20, 1979

CP 790444 A-1278

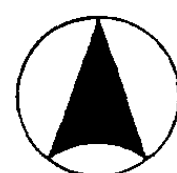
COPYRIGHTED BY THE CITY OF NEW YORK

02



29a

CITY PLANNING COMMISSION
THE CITY OF NEW YORK



22d	23b	23d
28c	29a	29c
28d	29b	29d

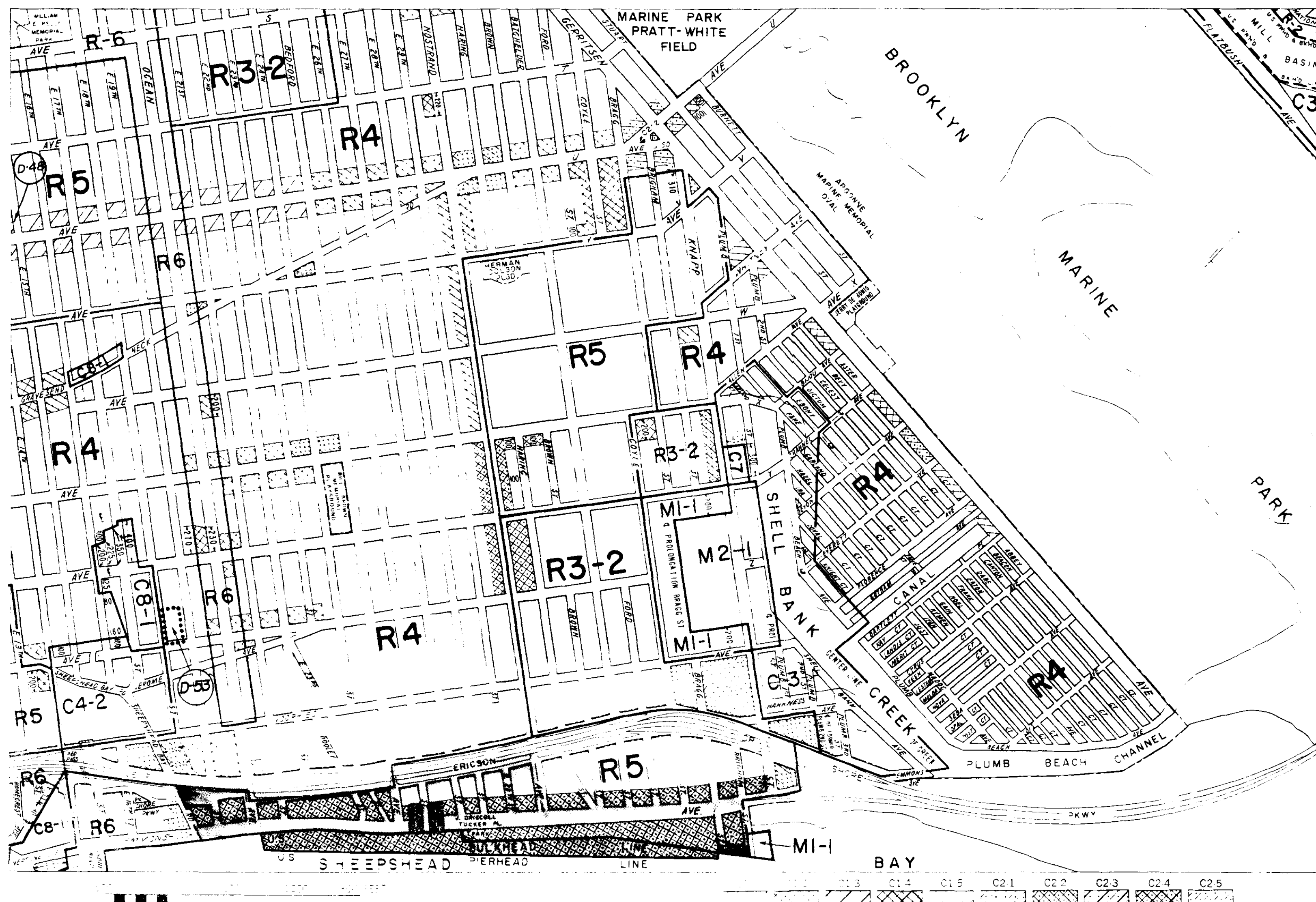
④ - INDICATES RESTRICTIVE
DECLARATION FOR DETAIL
REFER TO R. D. SHEET.

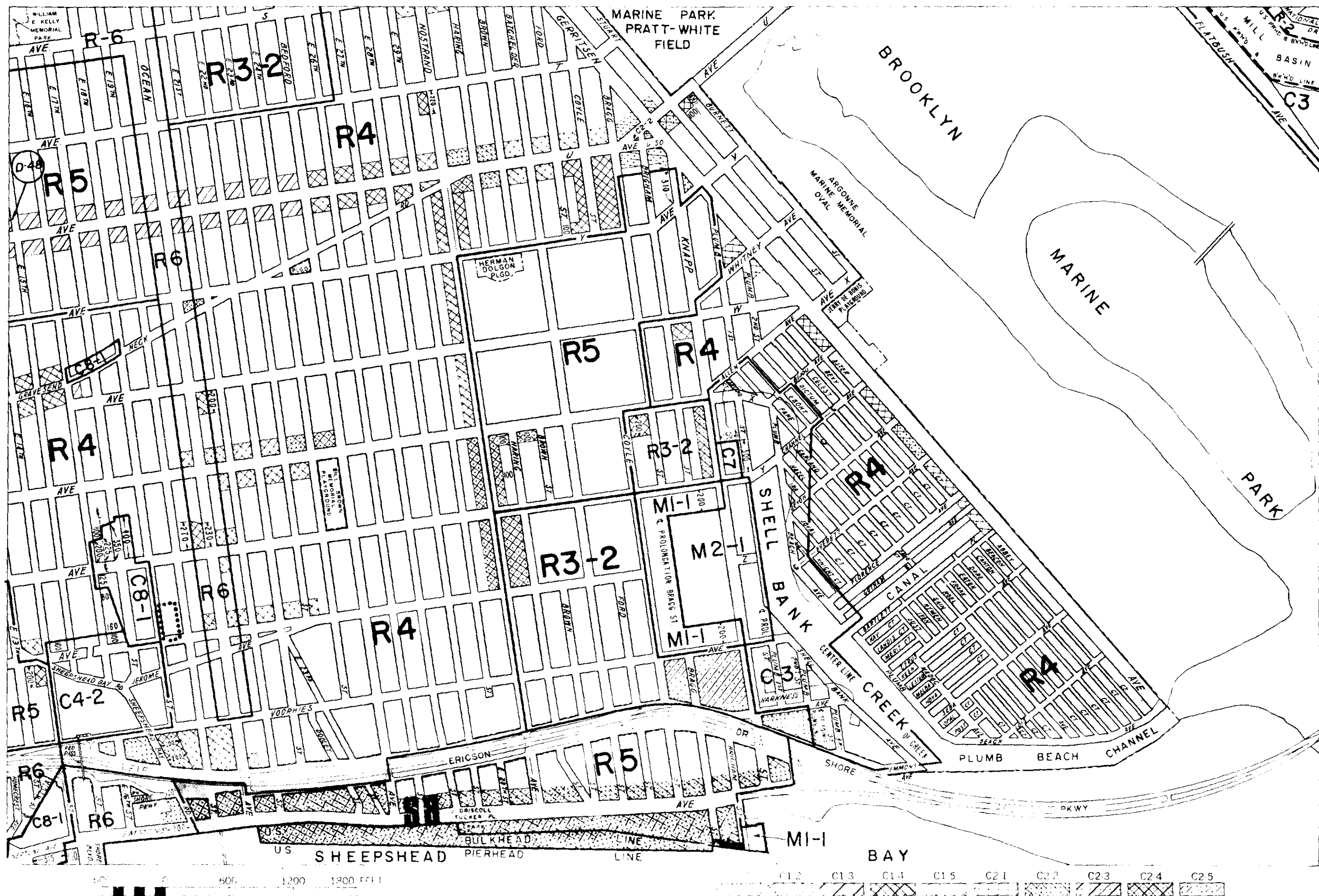
..... INDICATES PROPERTY
REZONED BY AMENDMENT
EFFECTIVE FEBRUARY 21, 1980

CP 790638 4-1279
(see next page)

COPYRIGHTED BY THE CITY OF NEW YORK

022

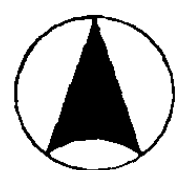




29a

ZONING MAP

CITY PLANNING COMMISSION
THE CITY OF NEW YORK

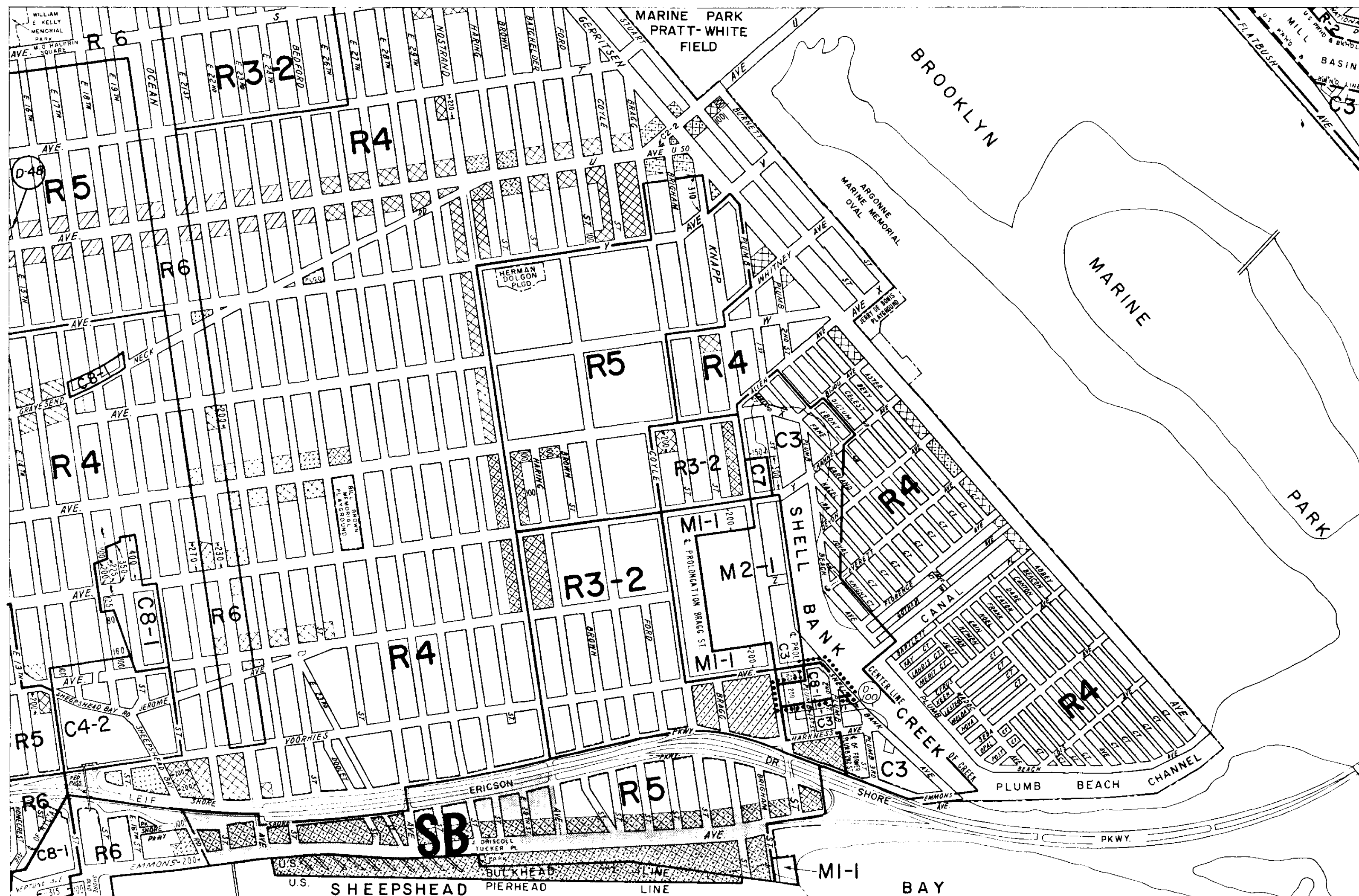


22d	23b	23d
28c	29a	29c
28d	29b	29d

(D) - INDICATES RESTRICTIVE
DECLARATION FOR DETAIL
REFER TO R.D. SHEET.

..... INDICATES PROPERTY
REZONED BY AMENDMENT
EFFECTIVE FEBRUARY 21, 1980
CORRECTION (ELIMINATING A-1279
D-53).

022R



ZONING MAP

THE NEW YORK CITY PLANNING COMMISSION

MAJOR ZONING CLASSIFICATIONS



- R — RESIDENTIAL DISTRICT
- C — COMMERCIAL DISTRICT
- M — MANUFACTURING DISTRICT

The number(s) and/or letter(s) which follows an "R", "C", or "M" district designation indicates use, bulk, and other controls as described in the text of the Zoning Resolution.

 SPECIAL PURPOSE DISTRICTS

The letter(s) within the shaded area designates the special purpose district as described in the text of the Zoning Resolution.

 INDICATES PROPERTY REZONED BY AMENDMENT EFFECTIVE 12-6-84

CP 84263 / A-1413
 (D) RESTRICTIVE DECLARATION, FOR DETAIL REFER TO R.D. SHEET.

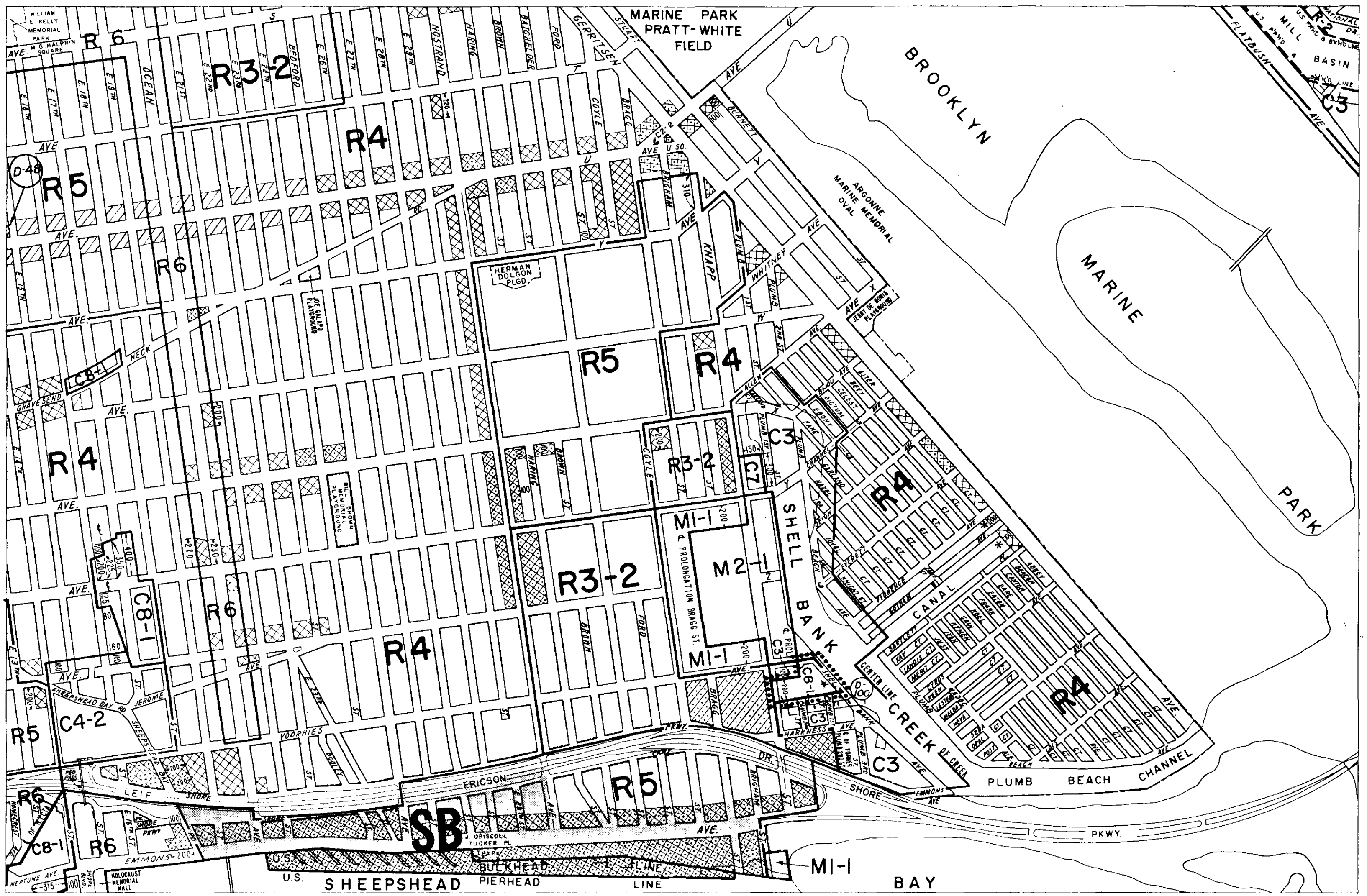
MAP KEY

22d	23b	23d
28c	29a	29c
28d	29b	29d

● COPYRIGHTED BY THE CITY OF NEW YORK

ZONING MAP 29a

023



ZONING MAP

THE NEW YORK CITY PLANNING COMMISSION

MAJOR ZONING CLASSIFICATIONS



- R — RESIDENTIAL DISTRICT
- C — COMMERCIAL DISTRICT
- M — MANUFACTURING DISTRICT

The number(s) and/or letter(s) which follows an "R", "C", or "M" district designation indicates use, bulk, and other controls as described in the text of the Zoning Resolution.

SPECIAL PURPOSE DISTRICTS

The letter(s) within the shaded area designates the special purpose district as described in the text of the Zoning Resolution.

INDICATES PROPERTY REZONED BY AMENDMENT EFFECTIVE 12-6-84

RESTRICTIVE DECLARATION, FOR DETAIL REFER TO R.D. SHEET.

MAP KEY

22d	23b	23d
28c	29a	29c
28d	29b	29d

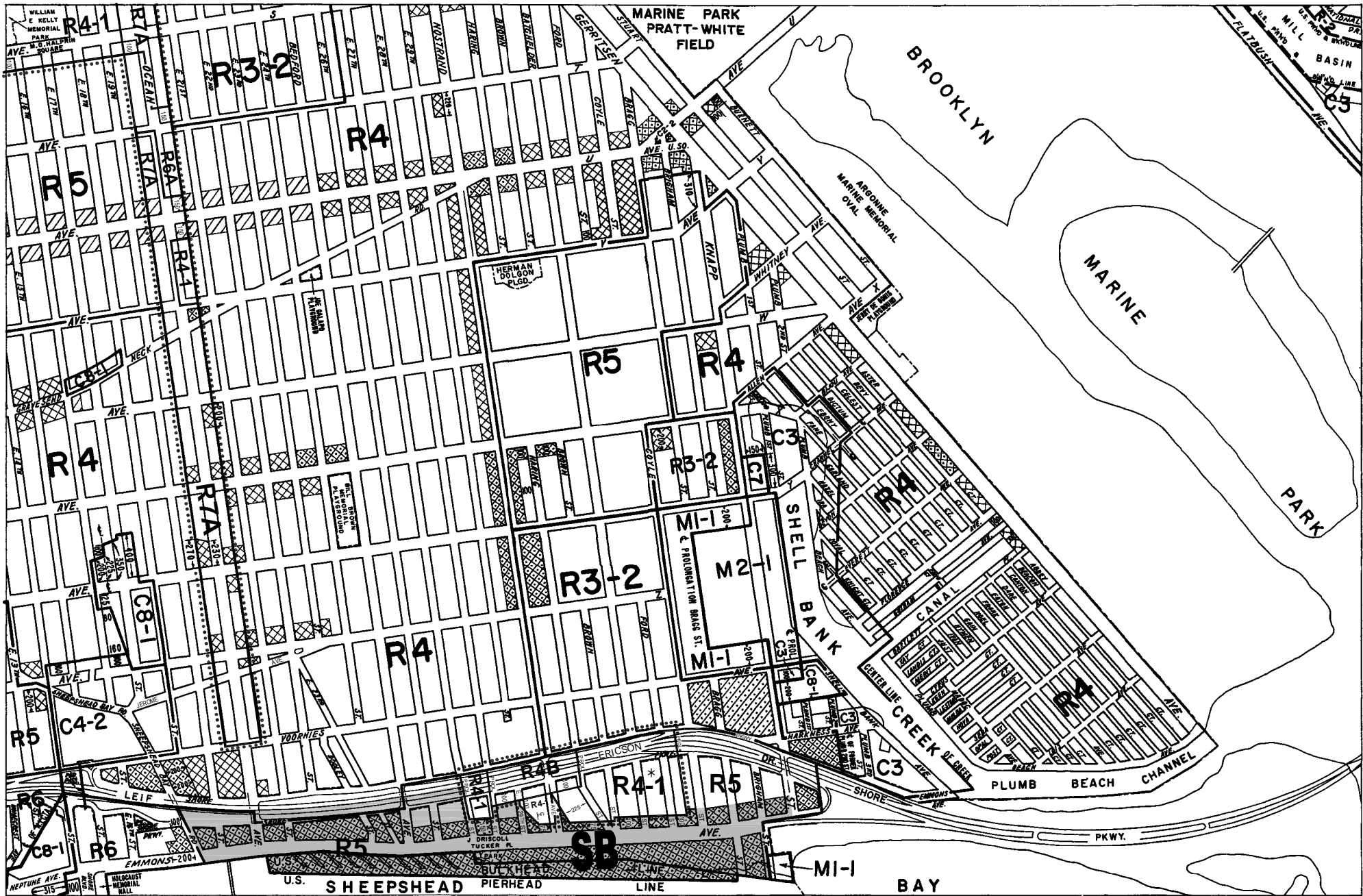
600 0 600 1200 1800 FEET

C1-1 C1-2 C1-3 C1-4 C1-5 C2-1 C2-2 C2-3 C2-4 C2-5

ZONING MAP 29a

COPYRIGHTED BY THE CITY OF NEW YORK

0735




ZONING MAP


THE NEW YORK CITY PLANNING COMMISSION

Major Zoning Classifications:

The number(s) and/or letter(s) that follows an R, C or M District designation indicates use, bulk and other controls as described in the text of the Zoning Resolution.

- R – RESIDENTIAL DISTRICT
- C – COMMERCIAL DISTRICT
- M – MANUFACTURING DISTRICT

 SPECIAL PURPOSE DISTRICT
The letter(s) within the shaded area designates the special purpose district as described in the text of the Zoning Resolution.

 AREA(S) REZONED

Effective Date(s) of Rezoning:

*02-15-2006 C 060132 ZMK
02-15-2006 C 060129 ZMK

Special Requirements:

For a list of lots subject to CEQR environmental requirements, see APPENDIX C.











For a list of lots subject to "D" restrictive declarations, see APPENDIX D.

For Inclusionary Housing designated areas on this map, see APPENDIX F.

MAP KEY

22d	23b	23d
28c	29a	29c
28d	29b	29d

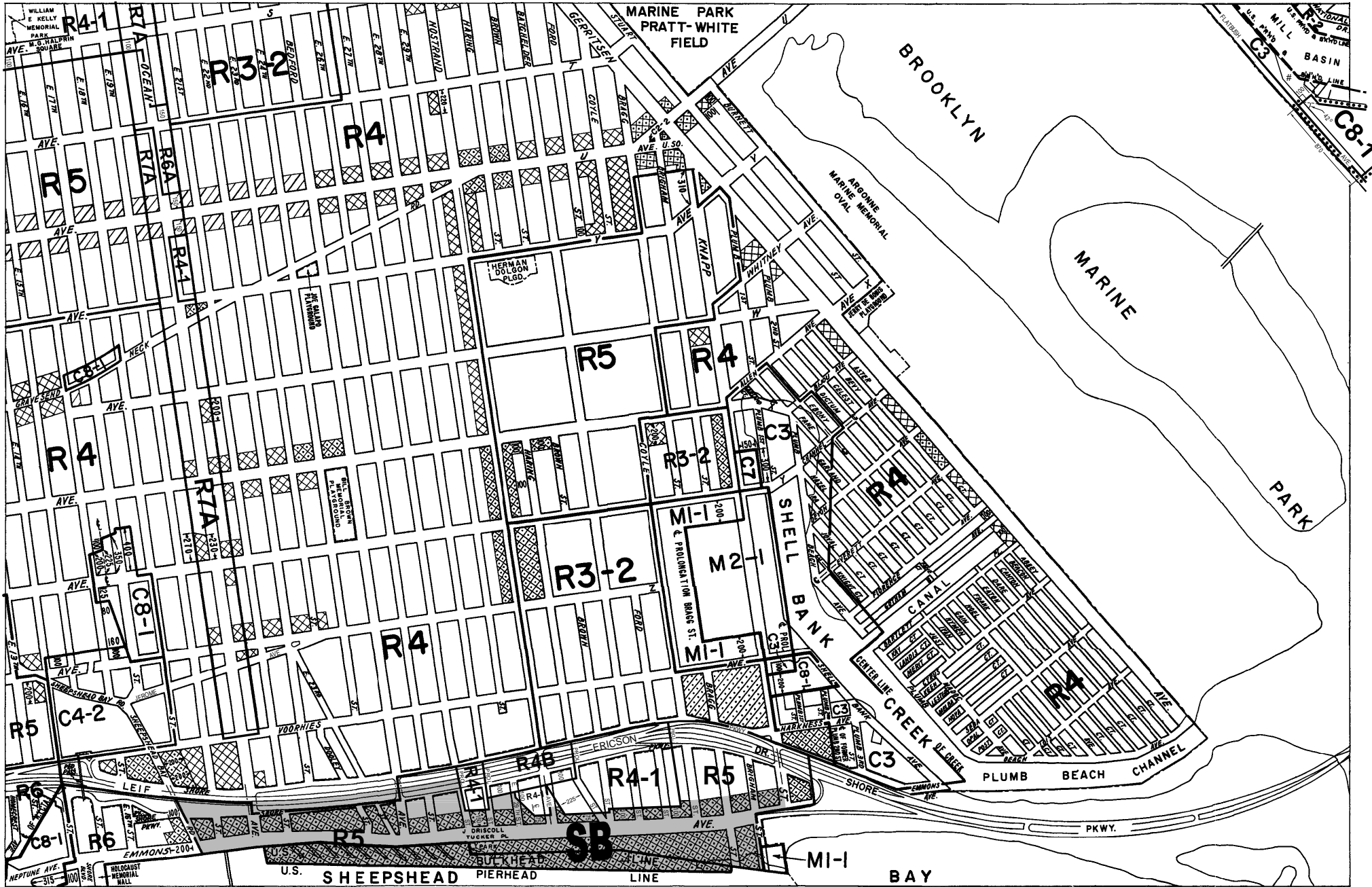
© Copyrighted by the City of New York.

C1-1	C1-2	C1-3	C1-4	C1-5	C2-1	C2-2	C2-3	C2-4	C2-5
									

NOTE: Where no dimensions for zoning district boundaries appear on the zoning maps, such dimensions are determined in Article VII, Chapter 6 (Location of District Boundaries) of the Zoning Resolution.

NOTE: Zoning information as shown on this map is subject to change. For the most up-to-date zoning information for this map, visit the Zoning section of the Department of City Planning website: www.nyc.gov/planning or contact the Zoning Information Desk at (212) 720-3291.

ZONING MAP **29a**




ZONING MAP


THE NEW YORK CITY PLANNING COMMISSION

Major Zoning Classifications:

The number(s) and/or letter(s) that follows an R, C or M District designation indicates use, bulk and other controls as described in the text of the Zoning Resolution.

- R – RESIDENTIAL DISTRICT
- C – COMMERCIAL DISTRICT
- M – MANUFACTURING DISTRICT

 SPECIAL PURPOSE DISTRICT
The letter(s) within the shaded area designates the special purpose district as described in the text of the Zoning Resolution.

 AREA(S) REZONED

Effective Date(s) of Rezoning:

05-15-2012 C 120108 ZMK

Special Requirements:

For a list of lots subject to CEQR environmental requirements, see APPENDIX C.

For a list of lots subject to "D" restrictive declarations, see APPENDIX D.











For Inclusionary Housing designated areas on this map, see APPENDIX F.

MAP KEY

22d	23b	23d
28c	29a	29c
28d	29b	29d


© Copyrighted by the City of New York

NOTE: Zoning information as shown on this map is subject to change. For the most up-to-date zoning information for this map, visit the Zoning section of the Department of City Planning website: www.nyc.gov/planning or contact the Zoning Information Desk at (212) 720-3291.

C1-1	C1-2	C1-3	C1-4	C1-5	C2-1	C2-2	C2-3	C2-4	C2-5
									

NOTE: Where no dimensions for zoning district boundaries appear on the zoning maps, such dimensions are determined in Article VII, Chapter 6 (Location of District Boundaries) of the Zoning Resolution.

NOTE: STREETS FOR THE STREET MAP CHANGE C 070512 MMK ARE SHOWN ON THIS MAP PRIOR TO BECOMING EFFECTIVE IN ORDER TO LOCATE ZONING DISTRICT BOUNDARIES.



ZONING MAP 29a



THE NEW YORK CITY PLANNING COMMISSION

The number(s) and/or letter(s) that follows an R, C or M District designation indicates use, bulk and other controls as described in the text of the Zoning Resolution.

M – MANUFACTURING DISTRICT

AREA(S) REZONED

05-12-2021 C 210130 ZMK

For Inclusionary Housing designated areas and Mandatory Inclusionary Housing areas on this map, see APPENDIX F.

22d	23b	23d
28c	29a	29c
28d	29b	29d

© Copyrighted by the City of New York

NOTE: Zoning information as shown on this map is subject to change. For the most up-to-date zoning information for this map, visit the Zoning section of the Department of City Planning website: www.nyc.gov/planning or contact the Zoning Information Desk at (212) 720-3291.

NOTE: Where no dimensions for zoning district boundaries appear on the zoning maps, such dimensions are determined in Article VII, Chapter 6 (Location of District Boundaries) of the Zoning Resolution.



NOTE: STREETS FOR THE STREET MAP CHANGE C 070512 MMK ARE SHOWN ON THIS MAP PRIOR TO BECOMING EFFECTIVE IN ORDER TO LOCATE ZONING DISTRICT BOUNDARIES.

NOTE: Where no dimensions for zoning district boundaries appear on the zoning maps, such dimensions are determined in Article VII, Chapter 6 (Location of District Boundaries) of the Zoning Resolution.

Major Zoning Classifications:

R – RESIDENTIAL DISTRICT

AREA(S) REZONED

Special Requirements:

MAP KEY

© Copyrighted by the City of New York

NOTE: Zoning information as shown on this map is subject to change. For the most up-to-date zoning information for this map, visit the Zoning section of the Department of City Planning website: www.nyc.gov/planning or contact the Zoning Information Desk at (212) 720-3291.

ZONING MAP 29a



THE NEW YORK CITY PLANNING COMMISSION

The number(s) and/or letter(s) that follows an R, C or M District designation indicates use, bulk and other controls as described in the text of the Zoning Resolution.

M – MANUFACTURING DISTRICT


AREA(S) REZONED

02-24-2022 C 210239 ZMK

For Inclusionary Housing designated areas and Mandatory Inclusionary Housing areas on this map, see APPENDIX F.

© Copyrighted by the City of New York

NOTE: Where no dimensions for zoning district boundaries appear on the zoning maps, such dimensions are determined in Article VII, Chapter 6 (Location of District Boundaries) of the Zoning Resolution.



NOTE: STREETS FOR THE STREET MAP CHANGE C 070512 MMK ARE SHOWN ON THIS MAP PRIOR TO BECOMING EFFECTIVE IN ORDER TO LOCATE ZONING DISTRICT BOUNDARIES.

Metadata for Historical Zoning Maps:

Source:

These PDF maps were created from the set of past versions of each of the 126 zoning maps in the Technical Review Division's archive. This set includes map versions for each zoning map beginning with the original 1961 issue of the Zoning Resolution and ending with the current zoning map as posted in the Zoning section of the Department of City Planning website: www.nyc.gov/planning.

Scanning and Creation of Adobe PDF copies:

Maps in this archive from 1961 through Update #2 of the Zoning Resolution in 2003 are scans of actual printed zoning map. From Update #3 (2005) onwards, maps are direct PDF copies of the map revisions as printed in updates to the Zoning Resolution.

Notes on conversion of Amendment Numbers to CP (City Planning) or ULURP numbers:

On earlier zoning maps, an Amendment Number (e.g. A-629) is used to identify the area that has been rezoned. Commission reports and sketch maps for rezonings are referenced solely by CP or ULURP numbers. In order to request copies of reports or sketch maps it is necessary to know the CP or ULURP number. A conversion table (ANumber-CPNumberConversion.pdf) is available to translate the "A" numbers listed on the actual zoning maps to their corresponding CP or ULURP numbers. Use of the Amendment Number to identify zoning map changes has been discontinued.

Copyright:

These maps are copyrighted by the City of New York. This is indicated in the space below the map legend on each map.

Contact Info:

NYC Department of City Planning
22 Reade Street, RM 3N
New York, NY 10007
212.720.3505 phone
zoning_gis@planning.nyc.gov