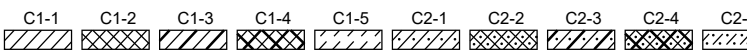

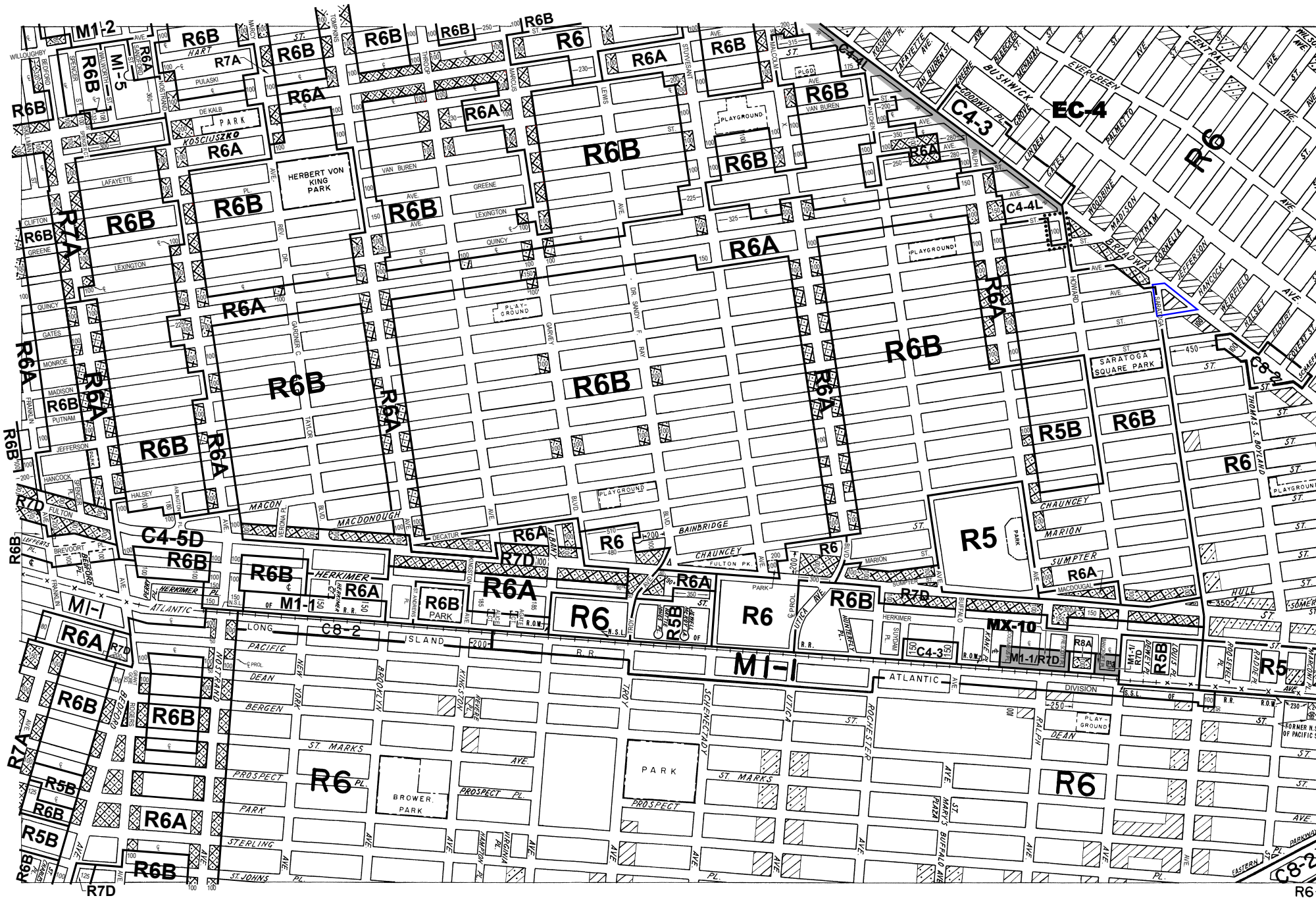


Click blue outline on map to view diagram of **proposed** zoning change



NOTE: Where no dimensions for zoning district boundaries appear on the zoning maps, such dimensions are determined in Article VII, Chapter 6 (Location of District Boundaries) of the Zoning Resolution.

## ZONING MAP

THE NEW YORK CITY PLANNING COMMISSION

### Major Zoning Classifications:

The number(s) and/or letter(s) that follows an R, C or M District designation indicates use, bulk and other controls as described in the text of the Zoning Resolution.

- R – RESIDENTIAL DISTRICT
- C – COMMERCIAL DISTRICT
- M – MANUFACTURING DISTRICT

SPECIAL PURPOSE DISTRICT  
The letter(s) within the shaded area designates the special purpose district as described in the text of the Zoning Resolution.

AREA(S) REZONED

### Effective Date(s) of Rezonng:

06-26-2019 C 180292 ZMK

### Special Requirements:

For a list of lots subject to CEQR environmental requirements, see APPENDIX C.

For a list of lots subject to "D" restrictive declarations, see APPENDIX D.

For Inclusionary Housing designated areas and Mandatory Inclusionary Housing areas on this map, see APPENDIX F.

### MAP KEY

12d	13b	13d
16c	<b>17a</b>	17c
16d	17b	17d

© Copyrighted by the City of New York

ZONING MAP 17a

NOTE: Zoning information as shown on this map is subject to change. For the most up-to-date zoning information for this map, visit the Zoning section of the Department of City Planning website: [www.nyc.gov/planning](http://www.nyc.gov/planning) or contact the Zoning Information Desk at (212) 720-3291.