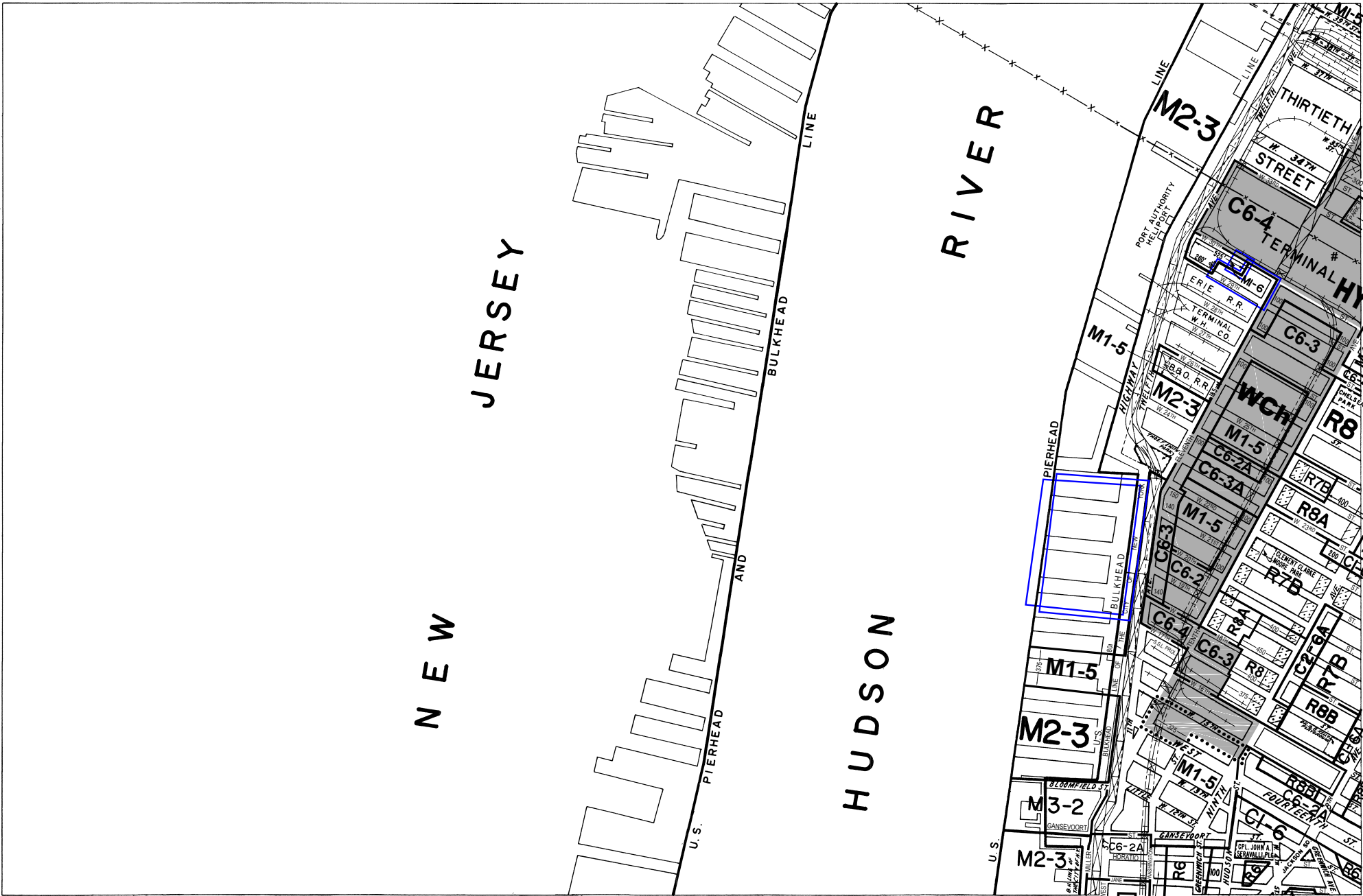


Click blue outline on map to view diagram of **proposed** zoning change



ZONING MAP

THE NEW YORK CITY PLANNING COMMISSION

Major Zoning Classifications:

The number(s) and/or letter(s) that follows on R, C or M District designation indicates use, bulk and other controls as described in the text of the Zoning Resolution.

- R – RESIDENTIAL DISTRICT
- C – COMMERCIAL DISTRICT
- M – MANUFACTURING DISTRICT

SPECIAL PURPOSE DISTRICT
The letter(s) within the shaded area designates the special purpose district as described in the text of the Zoning Resolution.

AREA(S) REZONED

Effective Date(s) of Rezoning:

01-22-2015 C 150101 ZMM

Special Requirements:

For a list of lots subject to CEQR environmental requirements, see APPENDIX C.

For a list of lots subject to "D" restrictive declarations, see APPENDIX D.


For Inclusionary Housing designated areas and Mandatory Inclusionary Housing areas on this map, see APPENDIX F.

MAP KEY

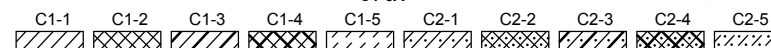
| | | |
|--|-----------|-----|
| | 8a | 8c |
| | 8b | 8d |
| | 12a | 12c |

© Copyrighted by the City of New York

ZONING MAP **8b**



NOTE: STREETS FOR THE STREET MAP CHANGE C 040508MMM ARE SHOWN ON THIS MAP PRIOR TO BECOMING EFFECTIVE IN ORDER TO LOCATE ZONING DISTRICT BOUNDARIES.



NOTE: Where no dimensions for zoning district boundaries appear on the zoning maps, such dimensions are determined in Article VII, Chapter 6 (Location of District Boundaries) of the Zoning Resolution.

NOTE: Zoning information as shown on this map is subject to change. For the most up-to-date zoning information for this map, visit the Zoning section of the Department of City Planning website: www.nyc.gov/planning or contact the Zoning Information Desk at (212) 720-3291.