




# ZONING MAP


THE NEW YORK CITY PLANNING COMMISSION

## Major Zoning Classifications:

The number(s) and/or letter(s) that follows on R, C or M District designation indicates use, bulk and other controls as described in the text of the Zoning Resolution.

- R – RESIDENTIAL DISTRICT
- C – COMMERCIAL DISTRICT
- M – MANUFACTURING DISTRICT

 SPECIAL PURPOSE DISTRICT  
The letter(s) within the shaded area designates the special purpose district as described in the text of the Zoning Resolution.

 AREA(S) REZONED

## Effective Date(s) of Rezoning:

02-11-2020 C 190267 ZMQ

## Special Requirements:

For a list of lots subject to CEQR environmental requirements, see APPENDIX C.

For a list of lots subject to "D" restrictive declarations, see APPENDIX D.

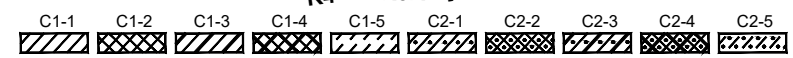
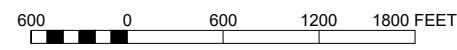
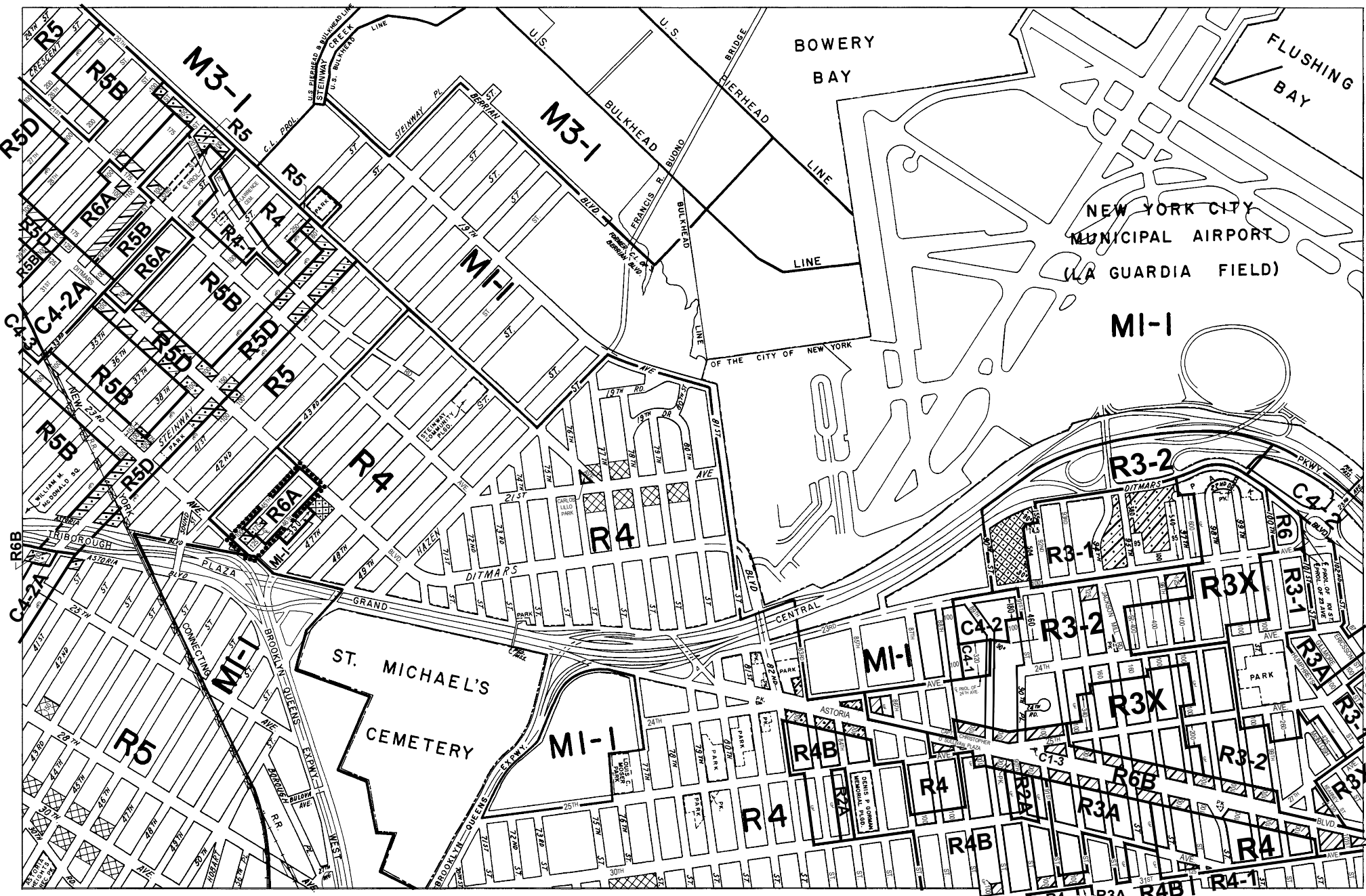
For Inclusionary Housing designated areas and Mandatory Inclusionary Housing areas on this map, see APPENDIX F.

### MAP KEY

|    |           |     |
|----|-----------|-----|
| 6b | 6d        | 7b  |
| 9a | <b>9c</b> | 10a |
| 9b | 9d        | 10b |

© Copyrighted by the City of New York

ZONING MAP 9c



NOTE: Where no dimensions for zoning district boundaries appear on the zoning maps, such dimensions are determined in Article VII, Chapter 6 (Location of District Boundaries) of the Zoning Resolution.

NOTE: Zoning information as shown on this map is subject to change. For the most up-to-date zoning information for this map, visit the Zoning section of the Department of City Planning website: [www.nyc.gov/planning](http://www.nyc.gov/planning) or contact the Zoning Information Desk at (212) 720-3291.