EPA METHOD 9 (40 CFR 60 - Appendix A)
VISIBLE EMISSION OBSERVATION FORM

COMPANY NAME	D.E.P.
LOCATION	Floyd BENNETT FIELD
LOCATION	50 Aviation Rd
CITY	BROOKLYN
STATE	NY
ZIP	11234
PROCESS EQUIPMENT	
OPERATING MODE	
CONTROL EQUIPMENT	
OPERATING MODE	
DESCRIBE EMISSION POINT	
HEIGHT OF EMISSION POINT	
HEIGHT OF EMISSION POINT RELATIVE TO OBSERVER	START END
DISTANCE TO EMISSION POINT	START END
DIRECTION TO EMISSION PT. (DEGREES (0-360))	START END
VERTICAL ANGLE TO OBSERVATION POINT	START END
DIRECTION TO OBSERVATION POINT (DEGREES (0-360))	START END
DISTANCE & DIRECTION TO OBSERVATION POINT FROM EMISSION POINT	START END
DESCRIBE EMISSIONS	START END
EMISSION COLOR	START END
WATER DROPLET PLUME	ATTACHED ☐ DETACHED ☐ NONE ☐
DESCRIBE PLUME BACKGROUND	START END
BACKGROUND COLOR	START END
SKY CONDITIONS	START END
WIND SPEED	START END
WIND DIRECTION	START END
AMBIENT TEMP	START END
WET BULB TEMP	RH percent

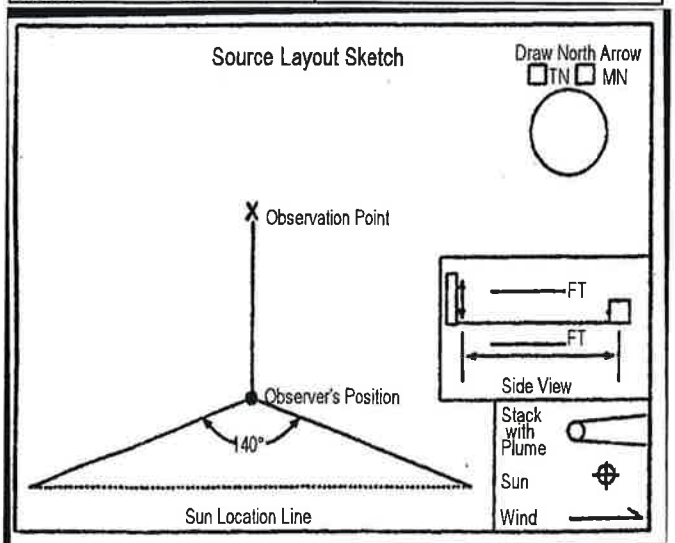

ADDITIONAL INFORMATION

OBSERVATION DATE	START TIME	END TIME
1/1/13	1800	1830

MIN \ SEC	0	15	30	45	COMMENTS
1	5	5	5	5	
2	5	5	5	5	
3	5	5	5	5	
4	5	5	5	5	
5	10	10	10	10	
6	10	10	10	10	
7	10	10	10	10	
8	10	10	10	10	
9	10	10	10	10	
10	5	5	5	5	
11	5	5	5	5	
12	5	5	5	5	
13	5	5	5	5	
14	10	10	10	10	
15	10	10	10	10	
16	15	15	15	15	
17	15	15	15	15	
18	5	5	5	5	
19	5	5	5	5	
20	5	5	5	5	
21	5	5	5	5	
22	15	15	15	15	
23	15	15	15	15	
24	15	15	15	15	
25	10	10	10	10	
26	10	10	10	10	
27	10	10	10	10	
28	5	5	5	5	
29	5	5	5	5	
30	5	5	5	5	

OBSERVER'S NAME (PRINT)	Richard Valdez #151
OBSERVER'S SIGNATURE	DATE 1/1/13
ORGANIZATION	
CERTIFIED BY	DATE

PL#024
1/7/13

21

EPA METHOD 9 (40 CFR 60 - Appendix A)
VISIBLE EMISSION OBSERVATION FORM

COMPANY NAME	D.C.C
LOCATION	Floyd Bennett Field
LOCATION	Brooklyn
CITY	Dik
STATE	NY
ZIP	
PROCESS EQUIPMENT	
OPERATING MODE	
CONTROL EQUIPMENT	
OPERATING MODE	
DESCRIBE EMISSION POINT	
HEIGHT OF EMISSION POINT	
HEIGHT OF EMISSION POINT RELATIVE TO OBSERVER	START END
DISTANCE TO EMISSION POINT	START END
DIRECTION TO EMISSION PT. (DEGREES (0-360))	START END
VERTICAL ANGLE TO OBSERVATION POINT	START END
DIRECTION TO OBSERVATION POINT (DEGREES (0-360))	START END
DISTANCE & DIRECTION TO OBSERVATION POINT FROM EMISSION POINT	START END
DESCRIBE EMISSIONS	START END
EMISSION COLOR	START END
WATER DROPLET PLUME	ATTACHED ☐ DETACHED ☐ NONE ☐
DESCRIBE PLUME BACKGROUND	START END
BACKGROUND COLOR	START END
SKY CONDITIONS	START END
WIND SPEED	START END
WIND DIRECTION	START END
AMBIENT TEMP	START END
WET BULB TEMP	RH percent

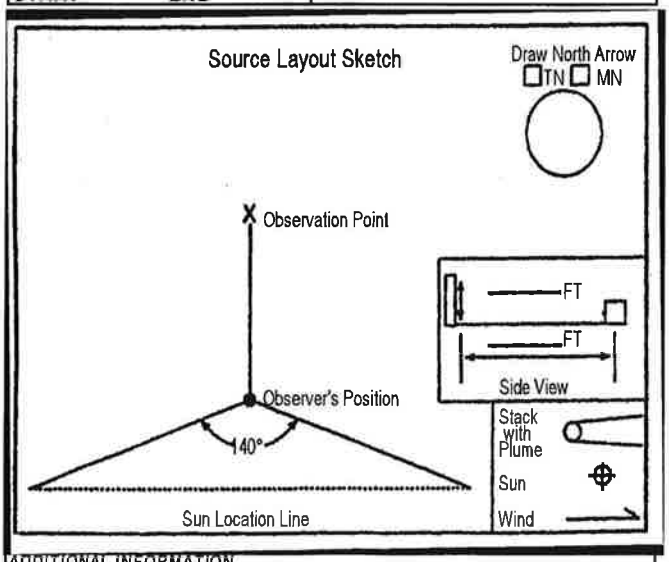

ADDITIONAL INFORMATION

OBSERVATION DATE	START TIME	END TIME
1/1/13	530	600

MIN \ SEC	0	15	30	45	COMMENTS
1	10	10	5	5	
2	10	5	5	10	
3	10	10	10	10	
4	5	10	10	5	
5	5	5	10	5	
6	10	5	5	10	
7	10	15	15	10	
8	5	5	10	10	
9	10	15	10	10	
10	10	15	10	5	
11	5	5	10	15	
12	5	5	5	10	
13	10	10	5	5	
14	10	5	15	5	
15	10	10	5	15	
16	5	10	5	15	
17	10	10	10	10	
18	10	5	15	10	
19	5	5	10	10	
20	10	10	5	5	
21	15	10	15	10	
22	10	5	5	10	
23	5	10	5	5	
24	5	15	5	5	
25	10	5	10	5	
26	5	5	5	5	
27	10	10	5	5	
28	10	15	5	10	
29	15	10	15	10	
30	15	5	10	5	

OBSERVER'S NAME (PRINT)	H. Hyan
OBSERVER'S SIGNATURE	[signature]
DATE	1/1/13
ORGANIZATION	NYC DEP
CERTIFIED BY	
DATE	

19

EPA METHOD 9 (40 CFR 60 - Appendix A)
VISIBLE EMISSION OBSERVATION FORM

COMPANY NAME	D.C.C
LOCATION	Floyd Bennett Field
LOCATION	Brooklyn
CITY	Bk
STATE	NY
ZIP	
PROCESS EQUIPMENT	
OPERATING MODE	
CONTROL EQUIPMENT	
OPERATING MODE	
DESCRIBE EMISSION POINT	
HEIGHT OF EMISSION POINT	
HEIGHT OF EMISSION POINT RELATIVE TO OBSERVER	START END
DISTANCE TO EMISSION POINT	START END
DIRECTION TO EMISSION PT. (DEGREES (0-360))	START END
VERTICAL ANGLE TO OBSERVATION POINT	START END
DIRECTION TO OBSERVATION POINT DEGREES (0-360))	START END
DISTANCE & DIRECTION TO OBSERVATION POINT FROM EMISSION POINT	START END
DESCRIBE EMISSIONS	START END
EMISSION COLOR	START END
WATER DROPLET PLUME	ATTACHED ☐ DETACHED ☐ NONE ☐
DESCRIBE PLUME BACKGROUND	START END
BACKGROUND COLOR	START END
SKY CONDITIONS	START END
WIND SPEED	START END
WIND DIRECTION	START END
AMBIENT TEMP	START END
WET BULB TEMP	RH percent

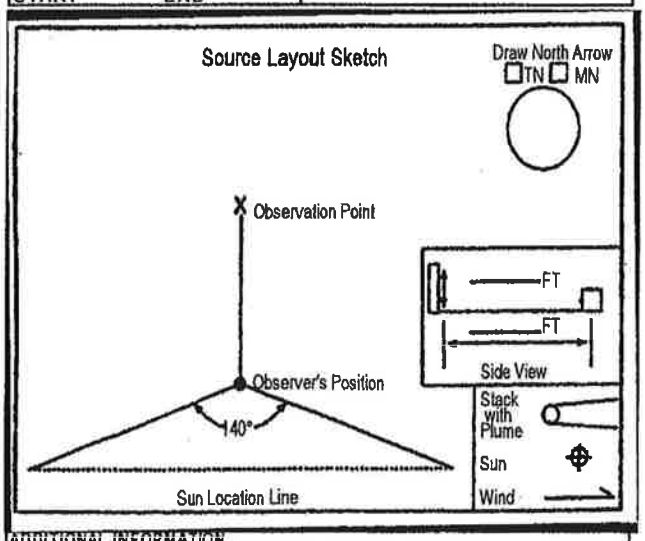

ADDITIONAL INFORMATION

OBSERVATION DATE	START TIME	END TIME
4/1/13	430	500

MIN \ SEC	0	15	30	45	COMMENTS
1	10	10	10	10	
2	10	15	10	10	
3	10	5	5	10	
4	5	10	10	15	
5	10	15	15	10	
6	10	5	5	10	
7	10	5	15	10	
8	15	10	10	10	
9	10	5	5	5	
10	10	10	10	5	
11	5	5	5	5	
12	5	5	5	5	
13	5	10	5	10	
14	5	5	5	5	
15	10	5	10	5	
16	5	10	10	5	
17	5	5	5	5	
18	10	10	10	10	
19	5	5	5	5	
20	10	15	15	5	
21	10	5	10	15	
22	5	15	10	5	
23	10	15	5	5	
24	10	5	15	10	
25	10	5	10	10	
26	10	5	5	15	
27	10	10	5	5	
28	10	10	10	5	
29	5	5	5	5	
30	5	10	5	5	

OBSERVER'S NAME (PRINT)	H. Weyand
OBSERVER'S SIGNATURE	DATE 4/1/13
ORGANIZATION	NYC DEP
CERTIFIED BY	DATE

20

EPA METHOD 9 (40 CFR 60 - Appendix A)
VISIBLE EMISSION OBSERVATION FORM

COMPANY NAME: D.C.C		
LOCATION: floyd bennett field		
LOCATION: Brooklyn		
CITY: Bk	STATE: NY	ZIP:
PROCESS EQUIPMENT	OPERATING MODE	
CONTROL EQUIPMENT	OPERATING MODE	
DESCRIBE EMISSION POINT		
HEIGHT OF EMISSION POINT	HEIGHT OF EMISSION POINT RELATIVE TO OBSERVER: START END	
DISTANCE TO EMISSION POINT: START END	DIRECTION TO EMISSION PT. (DEGREES (0-360)): START END	
VERTICAL ANGLE TO OBSERVATION POINT: START END	DIRECTION TO OBSERVATION POINT (DEGREES (0-360)): START END	
DISTANCE & DIRECTION TO OBSERVATION POINT FROM EMISSION POINT: START END		
DESCRIBE EMISSIONS: START END		
EMISSION COLOR: START END	WATER DROPLET PLUME: ATTACHED ☐ DETACHED ☐ NONE ☐	
DESCRIBE PLUME BACKGROUND: START END		
BACKGROUND COLOR: START END	SKY CONDITIONS: START END	
WIND SPEED: START END	WIND DIRECTION: START END	
AMBIENT TEMP: START END	WET BULB TEMP	RH percent

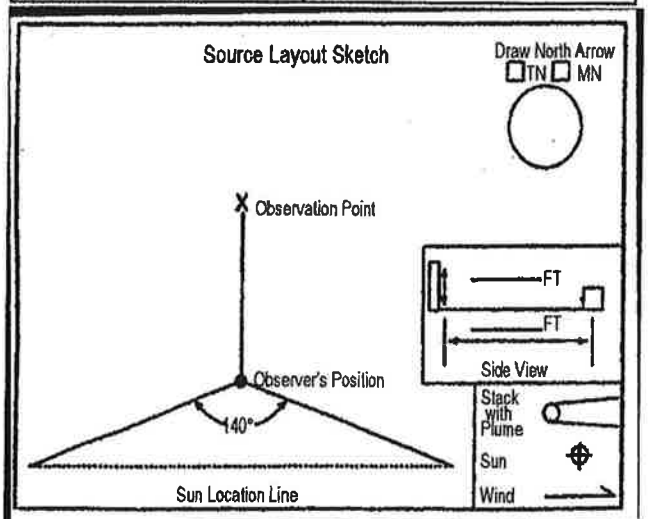

ADDITIONAL INFORMATION

OBSERVATION DATE	START TIME	END TIME
1/1/13	500	530

MIN \ SEC	0	15	30	45	COMMENTS
1	10	15	15	10	
2	10	15	10	10	
3	15	10	15	15	
4	10	10	10	15	
5	15	10	15	15	
6	10	10	15	15	
7	10	15	15	15	
8	10	10	15	15	
9	10	15	10	10	
10	15	10	15	15	
11	10	10	10	15	
12	15	15	15	15	
13	10	15	15	10	
14	15	10	10	10	
15	10	15	15	10	
16	15	10	15	10	
17	10	10	15	15	
18	15	10	15	15	
19	10	10	15	10	
20	10	15	15	10	
21	15	15	10	15	
22	10	10	10	15	
23	10	10	10	10	
24	15	15	15	10	
25	10	15	10	15	
26	15	10	10	15	
27	15	10	10	10	
28	15	10	15	15	
29	15	10	15	10	
30	15	15	15	10	

OBSERVER'S NAME (PRINT): [illegible]	
OBSERVER'S SIGNATURE: [illegible]	DATE: 1/1/13
ORGANIZATION: NYC DEP	
CERTIFIED BY	DATE

21

EPA METHOD 9 (40 CFR 60 - Appendix A)
VISIBLE EMISSION OBSERVATION FORM

COMPANY NAME	D.C.C
LOCATION	Floyd Bennett Field
LOCATION	Brooklyn
CITY: D.C	STATE: NY	ZIP
PROCESS EQUIPMENT	OPERATING MODE
CONTROL EQUIPMENT	OPERATING MODE
DESCRIBE EMISSION POINT	
HEIGHT OF EMISSION POINT	HEIGHT OF EMISSION POINT RELATIVE TO OBSERVER START END
DISTANCE TO EMISSION POINT START END	DIRECTION TO EMISSION PT. (DEGREES (0-360)) START END
VERTICAL ANGLE TO OBSERVATION POINT START END	DIRECTION TO OBSERVATION POINT (DEGREES (0-360)) START END
DISTANCE & DIRECTION TO OBSERVATION POINT FROM EMISSION POINT START END	
DESCRIBE EMISSIONS START END	
EMISSION COLOR START END	WATER DROPLET PLUME ATTACHED ☐ DETACHED ☐ NONE ☐
DESCRIBE PLUME BACKGROUND START END	
BACKGROUND COLOR START END	SKY CONDITIONS START END
WIND SPEED START END	WIND DIRECTION START END
AMBIENT TEMP START END	WET BULB TEMP RH percent

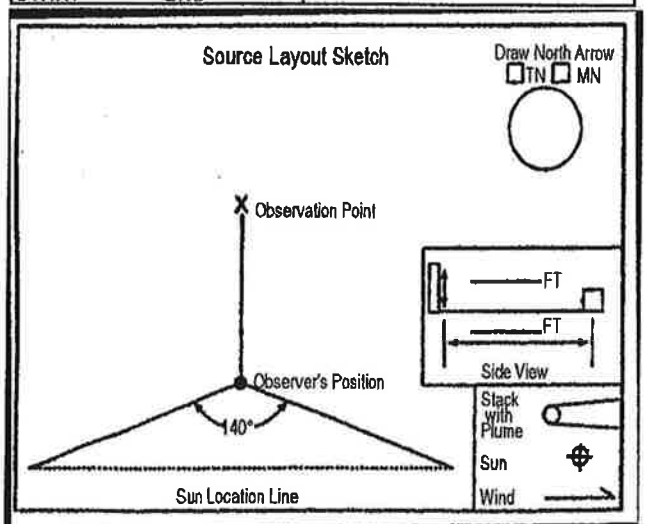

ADDITIONAL INFORMATION

OBSERVATION DATE	START TIME	END TIME
1/1/13	530	600

MIN \ SEC	0	15	30	45	COMMENTS
1	10	10	5	5	
2	10	5	5	10	
3	10	10	10	10	
4	5	10	10	5	
5	5	5	10	5	
6	10	5	5	10	
7	10	15	15	10	
8	5	5	10	10	
9	10	15	10	10	
10	10	15	10	5	
11	5	5	10	15	
12	5	5	5	10	
13	10	10	5	5	
14	10	5	15	5	
15	10	10	15	15	
16	5	10	5	15	
17	10	10	10	10	
18	10	5	15	10	
19	5	5	10	10	
20	10	10	5	5	
21	15	10	15	10	
22	10	5	5	10	
23	5	10	5	5	
24	5	15	5	5	
25	10	5	10	5	
26	5	5	5	5	
27	10	10	5	5	
28	10	15	5	10	
29	15	10	15	10	
30	15	5	10	5	

OBSERVER'S NAME (PRINT)	H. Hyun
OBSERVER'S SIGNATURE	DATE 1/1/13
ORGANIZATION	NYC DEP
CERTIFIED BY	DATE

EPA METHOD 9 (40 CFR 60 - Appendix A)
VISIBLE EMISSION OBSERVATION FORM

COMPANY NAME	E. C. C
LOCATION	Floyd Bennett Field
LOCATION	Brooklyn
CITY	B.K
STATE	NY
ZIP	
PROCESS EQUIPMENT	
OPERATING MODE	
CONTROL EQUIPMENT	
OPERATING MODE	
DESCRIBE EMISSION POINT	
HEIGHT OF EMISSION POINT	
HEIGHT OF EMISSION POINT RELATIVE TO OBSERVER	START END
DISTANCE TO EMISSION POINT	START END
DIRECTION TO EMISSION PT. (DEGREES (0-360))	START END
VERTICAL ANGLE TO OBSERVATION POINT	START END
DIRECTION TO OBSERVATION POINT (DEGREES (0-360))	START END
DISTANCE & DIRECTION TO OBSERVATION POINT FROM EMISSION POINT	START END
DESCRIBE EMISSIONS	START END
EMISSION COLOR	START END
WATER DROPLET PLUME	ATTACHED ☐ DETACHED ☐ NONE ☐
DESCRIBE PLUME BACKGROUND	START END
BACKGROUND COLOR	START END
SKY CONDITIONS	START END
WIND SPEED	START END
WIND DIRECTION	START END
AMBIENT TEMP	START END
WET BULB TEMP	
RH percent	

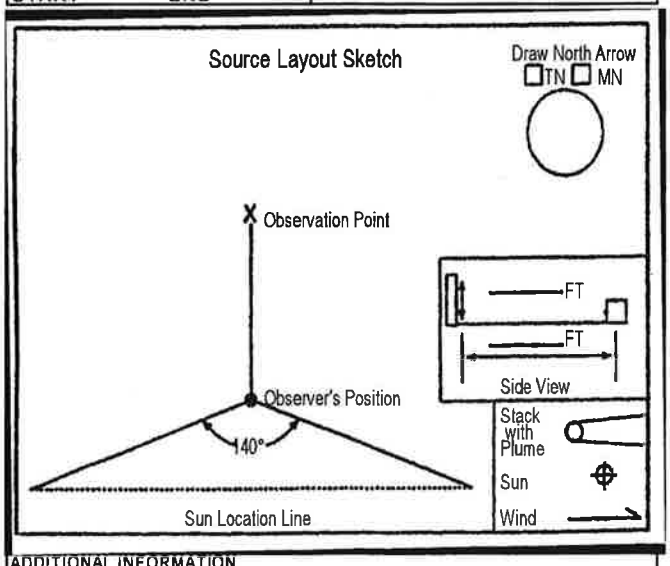

ADDITIONAL INFORMATION

OBSERVATION DATE	START TIME	END TIME
12/31/12	2000	2030

MIN \ SEC	0	15	30	45	COMMENTS
1	10	15	10	10	
2	10	5	5	10	
3	15	10	15	15	
4	10	10	15	10	
5	10	5	5	5	
6	10	15	15	10	
7	10	15	5	5	
8	10	5	5	5	
9	15	10	20	5	
10	5	10	15	15	
11	10	10	15	15	
12	20	20	15	10	
13	5	10	15	10	
14	15	10	5	10	
15	15	15	10	10	
16	10	15	5	5	
17	10	15	10	10	
18	15	10	15	15	
19	10	5	10	10	
20	15	10	15	15	
21	5	5	10	5	
22	10	10	10	10	
23	10	15	10	15	
24	15	10	15	15	
25	15	10	10	15	
26	10	15	15	15	
27	15	20	15	10	
28	20	10	10	15	
29	15	20	15	20	
30	10	15	20	10	

OBSERVER'S NAME (PRINT)	Hossein Hayari
OBSERVER'S SIGNATURE	DATE 12/31/12
ORGANIZATION	NYC DEP
CERTIFIED BY	DATE

EPA METHOD 9 (40 CFR 60 - Appendix A)
VISIBLE EMISSION OBSERVATION FORM

COMPANY NAME	E.C.C
LOCATION	Floyd bennett field
LOCATION	Brooklyn
CITY	B.R
STATE	NY
ZIP	
PROCESS EQUIPMENT	
OPERATING MODE	
CONTROL EQUIPMENT	
OPERATING MODE	
DESCRIBE EMISSION POINT	
HEIGHT OF EMISSION POINT	
HEIGHT OF EMISSION POINT RELATIVE TO OBSERVER	START END
DISTANCE TO EMISSION POINT	START END
DIRECTION TO EMISSION PT. (DEGREES (0-360))	START END
VERTICAL ANGLE TO OBSERVATION POINT	START END
DIRECTION TO OBSERVATION POINT (DEGREES (0-360))	START END
DISTANCE & DIRECTION TO OBSERVATION POINT FROM EMISSION POINT	START END
DESCRIBE EMISSIONS	START END
EMISSION COLOR	START END
WATER DROPLET PLUME	ATTACHED ☐ DETACHED ☐ NONE ☐
DESCRIBE PLUME BACKGROUND	START END
BACKGROUND COLOR	START END
SKY CONDITIONS	START END
WIND SPEED	START END
WIND DIRECTION	START END
AMBIENT TEMP	START END
WET BULB TEMP	
RH percent	

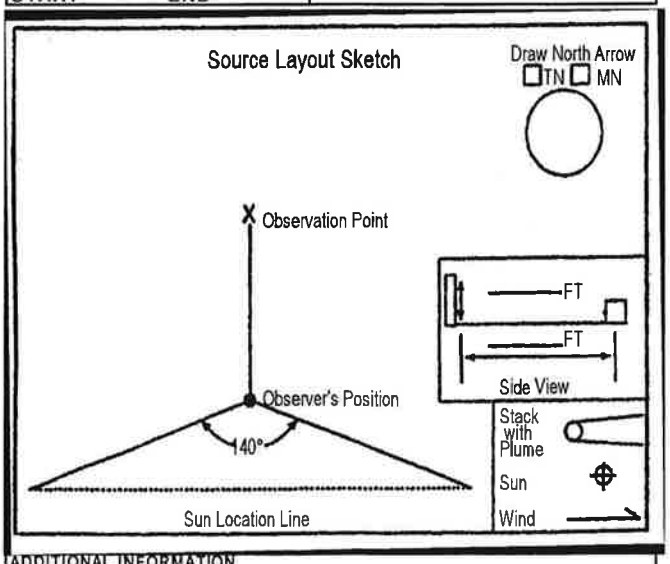

ADDITIONAL INFORMATION

OBSERVATION DATE	START TIME	END TIME
12/31/12	2030	2100

MIN \ SEC	0	15	30	45	COMMENTS
1	15	15	10	15	
2	15	20	10	10	
3	10	15	20	10	
4	10	5	5	10	
5	10	15	10	10	
6	15	5	10	10	
7	15	15	10	15	
8	15	20	15	20	
9	20	25	25	15	
10	10	15	15	5	
11	10	5	10	10	
12	15	15	15	15	
13	15	20	15	10	
14	20	25	15	15	
15	20	15	10	10	
16	10	5	15	20	
17	10	15	20	15	
18	20	15	20	20	
19	20	25	20	15	
20	15	10	10	10	
21	20	10	10	15	
22	15	5	10	10	
23	20	20	15	20	
24	15	10	10	15	
25	15	20	10	15	
26	10	5	20	15	
27	15	20	10	15	
28	20	25	20	15	
29	10	15	15	10	
30	20	10	15	10	

OBSERVER'S NAME (PRINT)	Hossein Ideyat
OBSERVER'S SIGNATURE	DATE 12/31/12
ORGANIZATION	N.Y.C DEP
CERTIFIED BY	DATE

6

EPA METHOD 9 (40 CFR 60 - Appendix A)
VISIBLE EMISSION OBSERVATION FORM

COMPANY NAME	E.C.C
LOCATION	Floyed bennett field
LOCATION	Brooklyn
CITY B.K	STATE NY	ZIP
PROCESS EQUIPMENT	OPERATING MODE
CONTROL EQUIPMENT	OPERATING MODE
DESCRIBE EMISSION POINT	
HEIGHT OF EMISSION POINT	HEIGHT OF EMISSION POINT RELATIVE TO OBSERVER START END
DISTANCE TO EMISSION POINT START END	DIRECTION TO EMISSION PT. (DEGREES (0-360)) START END
VERTICAL ANGLE TO OBSERVATION POINT START END	DIRECTION TO OBSERVATION POINT (DEGREES (0-360)) START END
DISTANCE & DIRECTION TO OBSERVATION POINT FROM EMISSION POINT START END	
DESCRIBE EMISSIONS START END	
EMISSION COLOR START END	WATER DROPLET PLUME ATTACHED ☐ DETACHED ☐ NONE ☐
DESCRIBE PLUME BACKGROUND START END	
BACKGROUND COLOR START END	SKY CONDITIONS START END
WIND SPEED START END	WIND DIRECTION START END
AMBIENT TEMP START END	WET BULB TEMP RH percent

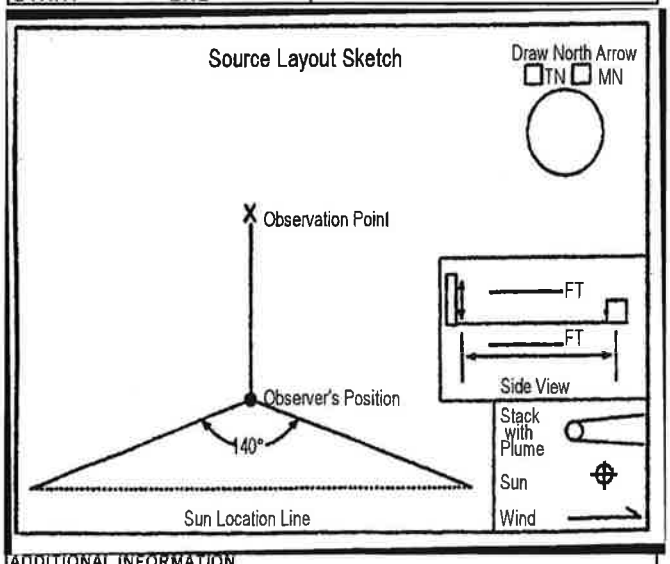

ADDITIONAL INFORMATION

OBSERVATION DATE	START TIME	END TIME
12/31/12	2100	2130

MIN \ SEC	0	15	30	45	COMMENTS
1	15	20	20	20	
2	20	15	15	20	
3	10	15	15	20	
4	20	15	10	10	
5	10	20	25	20	
6	20	15	20	10	
7	15	20	20	15	
8	15	10	10	10	
9	10	5	10	15	
10	15	20	15	15	
11	10	10	15	20	
12	10	10	15	25	
13	25	20	20	15	
14	15	20	20	20	
15	20	15	15	20	
16	10	20	15	10	
17	15	20	15	15	
18	20	15	15	15	
19	10	10	15	15	
20	15	20	20	15	
21	10	10	15	10	
22	15	20	25	10	
23	15	15	10	15	
24	20	20	15	15	
25	20	25	20	15	
26	15	20	20	20	
27	10	15	15	20	
28	15	10	10	15	
29	20	10	15	10	
30	15	10	15	15	

OBSERVER'S NAME (PRINT)	Hossein Hojati
OBSERVER'S SIGNATURE	DATE 12/31/12
ORGANIZATION	
CERTIFIED BY	DATE

EPA METHOD 9 (40 CFR 60 - Appendix A)
VISIBLE EMISSION OBSERVATION FORM

COMPANY NAME	D. C. C
LOCATION	Floyd bennett field
LOCATION	Brooklyn
CITY	B.K
STATE	NY
ZIP	
PROCESS EQUIPMENT	
OPERATING MODE	
CONTROL EQUIPMENT	
OPERATING MODE	
DESCRIBE EMISSION POINT	
HEIGHT OF EMISSION POINT	
HEIGHT OF EMISSION POINT RELATIVE TO OBSERVER	START END
DISTANCE TO EMISSION POINT	START END
DIRECTION TO EMISSION PT. (DEGREES (0-360))	START END
VERTICAL ANGLE TO OBSERVATION POINT	START END
DIRECTION TO OBSERVATION POINT (DEGREES (0-360))	START END
DISTANCE & DIRECTION TO OBSERVATION POINT FROM EMISSION POINT	START END
DESCRIBE EMISSIONS	START END
EMISSION COLOR	START END
WATER DROPLET PLUME	ATTACHED ☐ DETACHED ☐ NONE ☐
DESCRIBE PLUME BACKGROUND	START END
BACKGROUND COLOR	START END
SKY CONDITIONS	START END
WIND SPEED	START END
WIND DIRECTION	START END
AMBIENT TEMP	START END
WET BULB TEMP	RH percent

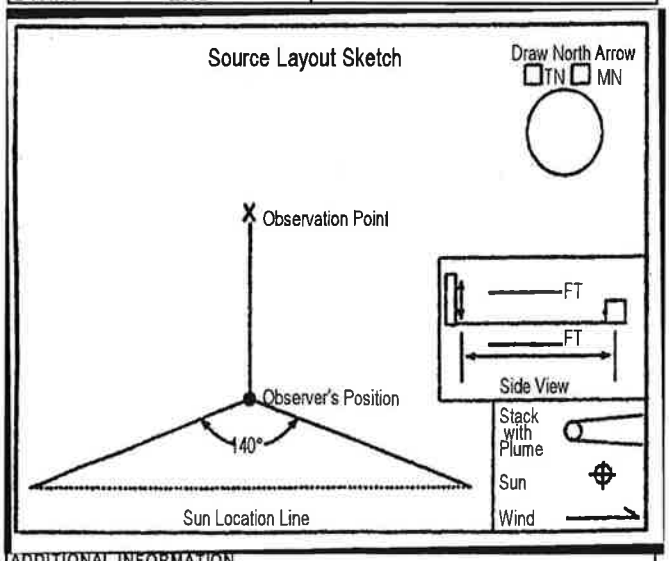

ADDITIONAL INFORMATION

OBSERVATION DATE	START TIME	END TIME
12/31/12	2130	2200

MIN \ SEC	0	15	30	45	COMMENTS
1	20	15	20	20	
2	15	10	10	15	
3	10	15	15	15	
4	15	15	20	15	
5	10	10	15	10	
6	10	15	15	15	
7	20	15	15	10	
8	15	15	15	15	
9	10	15	20	15	
10	10	15	15	20	
11	15	20	10	10	
12	15	15	15	15	
13	10	15	20	15	
14	10	10	15	10	
15	20	20	15	20	
16	10	20	15	20	
17	15	20	20	20	
18	15	10	20	20	
19	20	15	10	10	
20	25	25	20	20	
21	15	10	20	15	
22	20	15	10	10	
23	15	15	10	15	
24	15	15	20	15	
25	25	20	15	20	
26	10	15	15	15	
27	20	20	20	15	
28	15	20	20	15	
29	20	15	10	10	
30	15	15	10	15	

OBSERVER'S NAME (PRINT)	H. Hayari
OBSERVER'S SIGNATURE	DATE 12/31/12
ORGANIZATION	
CERTIFIED BY	DATE

8

EPA METHOD 9 (40 CFR 60 - Appendix A)
VISIBLE EMISSION OBSERVATION FORM

COMPANY NAME	D.C.C
LOCATION	Floyd bennett field
LOCATION	Brooklyn
CITY: BK	STATE: NY	ZIP
PROCESS EQUIPMENT	OPERATING MODE
CONTROL EQUIPMENT	OPERATING MODE
DESCRIBE EMISSION POINT	
HEIGHT OF EMISSION POINT	HEIGHT OF EMISSION POINT RELATIVE TO OBSERVER START END
DISTANCE TO EMISSION POINT START END	DIRECTION TO EMISSION PT. (DEGREES (0-360)) START END
VERTICAL ANGLE TO OBSERVATION POINT START END	DIRECTION TO OBSERVATION POINT (DEGREES (0-360)) START END
DISTANCE & DIRECTION TO OBSERVATION POINT FROM EMISSION POINT START END	
DESCRIBE EMISSIONS START END	
EMISSION COLOR START END	WATER DROPLET PLUME ATTACHED ☐ DETACHED ☐ NONE ☐
DESCRIBE PLUME BACKGROUND START END	
BACKGROUND COLOR START END	SKY CONDITIONS START END
WIND SPEED START END	WIND DIRECTION START END
AMBIENT TEMP START END	WET BULB TEMP RH percent

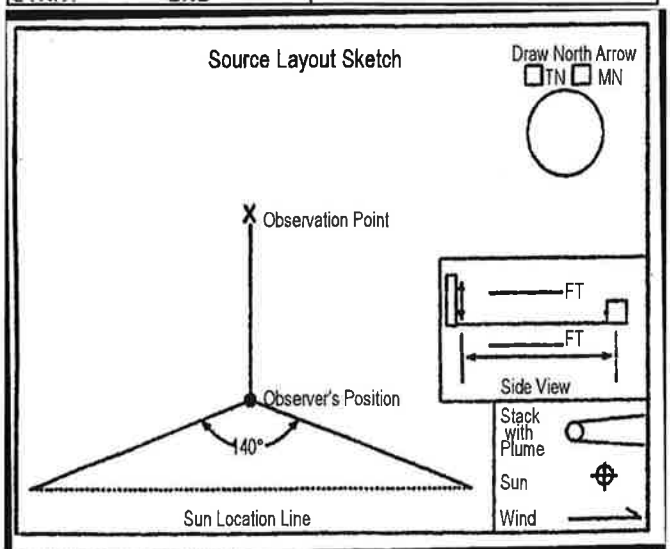

ADDITIONAL INFORMATION

OBSERVATION DATE	START TIME	END TIME
12/31/12	2200	2230

MIN \ SEC	0	15	30	45	COMMENTS
1	15	15	15	15	
2	10	15	20	15	
3	15	10	10	10	
4	15	20	15	15	
5	10	10	10	10	
6	10	10	15	10	
7	10	5	10	5	
8	5	10	5	5	
9	10	10	15	5	
10	10	15	5	5	
11	10	15	15	20	
12	15	10	10	10	
13	15	15	10	15	
14	15	10	10	10	
15	15	15	15	15	
16	10	10	15	15	
17	10	10	10	10	
18	15	10	15	15	
19	10	15	10	10	
20	15	20	15	15	
21	10	10	15	10	
22	15	20	15	15	
23	10	10	5	5	
24	5	5	5	10	
25	10	5	10	5	
26	5	5	5	5	
27	5	10	5	5	
28	5	10	10	5	
29	10	5	5	5	
30	10	10	5	10	

OBSERVER'S NAME (PRINT)	H. Hagan
OBSERVER'S SIGNATURE	DATE 12/31/12
ORGANIZATION	
CERTIFIED BY	DATE

9

EPA METHOD 9 (40 CFR 60 - Appendix A)
VISIBLE EMISSION OBSERVATION FORM

COMPANY NAME	D.C.C
LOCATION	floyd bennett field
LOCATION	Brooklyn
CITY Bk	STATE NY	ZIP
PROCESS EQUIPMENT	OPERATING MODE
CONTROL EQUIPMENT	OPERATING MODE
DESCRIBE EMISSION POINT	
HEIGHT OF EMISSION POINT	HEIGHT OF EMISSION POINT RELATIVE TO OBSERVER START END
DISTANCE TO EMISSION POINT START END	DIRECTION TO EMISSION PT. (DEGREES (0-360)) START END
VERTICAL ANGLE TO OBSERVATION POINT START END	DIRECTION TO OBSERVATION POINT (DEGREES (0-360)) START END
DISTANCE & DIRECTION TO OBSERVATION POINT FROM EMISSION POINT START END	
DESCRIBE EMISSIONS START END	
EMISSION COLOR START END	WATER DROPLET PLUME ATTACHED ☐ DETACHED ☐ NONE ☐
DESCRIBE PLUME BACKGROUND START END	
BACKGROUND COLOR START END	SKY CONDITIONS START END
WIND SPEED START END	WIND DIRECTION START END
AMBIENT TEMP START END	WET BULB TEMP RH percent

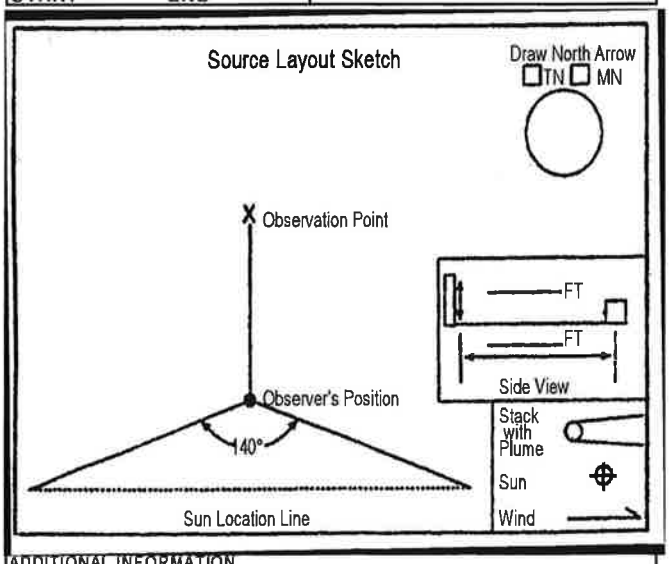

ADDITIONAL INFORMATION

OBSERVATION DATE	START TIME	END TIME
12/31/12	2230	2300

MIN \ SEC	0	15	30	45	COMMENTS
1	15	10	15	10	
2	15	20	15	20	
3	20	20	15	15	
4	15	20	20	15	
5	15	15	20	15	
6	15	15	20	20	
7	20	15	20	15	
8	15	10	15	20	
9	20	20	15	20	
10	20	15	15	15	
11	20	20	15	10	
12	10	15	20	20	
13	20	15	15	10	
14	20	20	15	15	
15	10	15	20	20	
16	15	20	15	20	
17	20	15	15	20	
18	20	20	15	10	
19	15	20	15	20	
20	20	20	15	15	
21	15	20	15	15	
22	20	20	15	15	
23	10	15	15	10	
24	10	10	15	10	
25	15	20	10	10	
26	10	15	20	15	
27	15	15	20	20	
28	15	20	15	10	
29	15	20	15	15	
30	20	15	10	10	

OBSERVER'S NAME (PRINT)	H. Hayes
OBSERVER'S SIGNATURE	DATE 12/31/12
ORGANIZATION	
CERTIFIED BY	DATE

10

EPA METHOD 9 (40 CFR 60 - Appendix A)
VISIBLE EMISSION OBSERVATION FORM

COMPANY NAME	D.C.C
LOCATION	Floyd Bennett Field
LOCATION	Brooklyn
CITY	B.K
STATE	NY
ZIP	
PROCESS EQUIPMENT	
OPERATING MODE	
CONTROL EQUIPMENT	
OPERATING MODE	
DESCRIBE EMISSION POINT	
HEIGHT OF EMISSION POINT	
HEIGHT OF EMISSION POINT RELATIVE TO OBSERVER	START END
DISTANCE TO EMISSION POINT	START END
DIRECTION TO EMISSION PT. (DEGREES (0-360))	START END
VERTICAL ANGLE TO OBSERVATION POINT	START END
DIRECTION TO OBSERVATION POINT (DEGREES (0-360))	START END
DISTANCE & DIRECTION TO OBSERVATION POINT FROM EMISSION POINT	START END
DESCRIBE EMISSIONS	START END
EMISSION COLOR	START END
WATER DROPLET PLUME	ATTACHED ☐ DETACHED ☐ NONE ☐
DESCRIBE PLUME BACKGROUND	START END
BACKGROUND COLOR	START END
SKY CONDITIONS	START END
WIND SPEED	START END
WIND DIRECTION	START END
AMBIENT TEMP	START END
WET BULB TEMP	RH percent

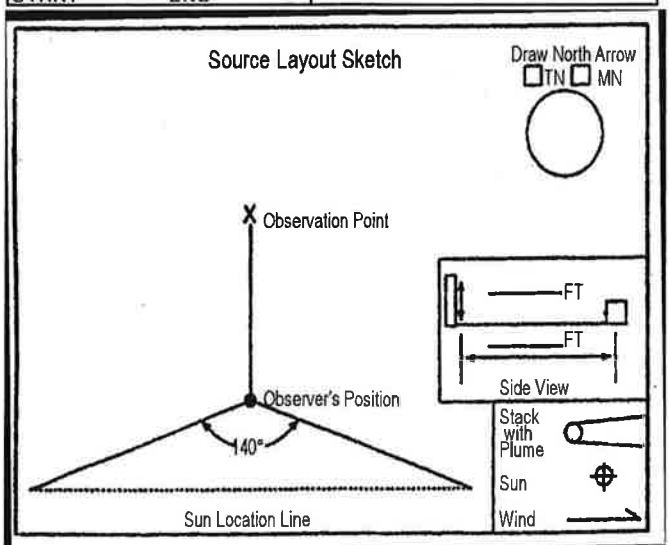

ADDITIONAL INFORMATION

OBSERVATION DATE	START TIME	END TIME
12/31/12	2300	2330

MIN \ SEC	0	15	30	45	COMMENTS
1	15	15	10	10	
2	15	20	10	20	
3	15	20	10	10	
4	15	15	10	15	
5	15	15	10	10	
6	20	15	10	10	
7	15	10	15	15	
8	10	10	15	15	
9	15	15	10	10	
10	15	5	10	10	
11	10	15	15	10	
12	15	10	15	15	
13	15	15	15	15	
14	15	10	15	10	
15	15	10	20	10	
16	15	20	20	10	
17	10	15	10	10	
18	15	10	10	10	
19	15	15	10	15	
20	20	15	20	15	
21	15	20	15	15	
22	15	10	20	15	
23	15	10	10	15	
24	10	10	10	10	
25	10	15	10	15	
26	15	20	10	10	
27	10	10	5	10	
28	10	5	15	10	
29	5	10	5	5	
30	5	5	5	5	

OBSERVER'S NAME (PRINT)	Hefteyar
OBSERVER'S SIGNATURE	DATE 12/31/12
ORGANIZATION	
CERTIFIED BY	DATE

M

EPA METHOD 9 (40 CFR 60 - Appendix A)
VISIBLE EMISSION OBSERVATION FORM

COMPANY NAME	D-C-C
LOCATION	Floyd Bennett field
LOCATION	Brooklyn
CITY	Dale
STATE	NY
ZIP	
PROCESS EQUIPMENT	
OPERATING MODE	
CONTROL EQUIPMENT	
OPERATING MODE	
DESCRIBE EMISSION POINT	
HEIGHT OF EMISSION POINT	
HEIGHT OF EMISSION POINT RELATIVE TO OBSERVER	START END
DISTANCE TO EMISSION POINT	START END
DIRECTION TO EMISSION PT. (DEGREES (0-360))	START END
VERTICAL ANGLE TO OBSERVATION POINT	START END
DIRECTION TO OBSERVATION POINT (DEGREES (0-360))	START END
DISTANCE & DIRECTION TO OBSERVATION POINT FROM EMISSION POINT	START END
DESCRIBE EMISSIONS	START END
EMISSION COLOR	START END
WATER DROPLET PLUME	ATTACHED ☐ DETACHED ☐ NONE ☐
DESCRIBE PLUME BACKGROUND	START END
BACKGROUND COLOR	START END
SKY CONDITIONS	START END
WIND SPEED	START END
WIND DIRECTION	START END
AMBIENT TEMP	START END
WET BULB TEMP	RH percent

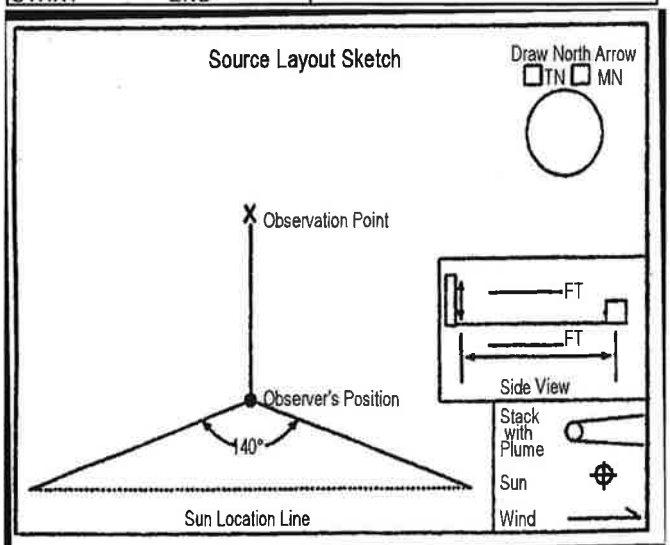

ADDITIONAL INFORMATION

OBSERVATION DATE	START TIME	END TIME
12/31/12	2330	2400

MIN \ SEC	0	15	30	45	COMMENTS
1	10	5	5	10	
2	5	5	10	5	
3	10	5	15	5	
4	10	10	5	5	
5	5	10	10	10	
6	10	5	5	5	
7	5	5	5	5	
8	5	5	5	5	
9	5	5	5	5	
10	10	5	10	5	
11	5	10	5	5	
12	10	5	10	10	
13	5	10	15	5	
14	5	10	5	5	
15	5	5	5	5	
16	10	5	10	10	
17	10	15	5	5	
18	5	10	10	5	
19	5	5	5	5	
20	5	10	10	5	
21	5	10	5	10	
22	10	5	15	5	
23	10	5	10	10	
24	5	5	5	5	
25	10	5	10	5	
26	5	10	5	5	
27	5	10	5	5	
28	5	10	5	10	
29	10	5	5	5	
30	10	15	10	5	

OBSERVER'S NAME (PRINT)	H. Hayart
OBSERVER'S SIGNATURE	DATE 12/31/12
ORGANIZATION	
CERTIFIED BY	DATE

12

EPA METHOD 9 (40 CFR 60 - Appendix A)
VISIBLE EMISSION OBSERVATION FORM

COMPANY NAME: D.C.C		
LOCATION: floyd bennett field		
LOCATION: Brooklyn		
CITY: Bk	STATE: NY	ZIP
PROCESS EQUIPMENT		OPERATING MODE
CONTROL EQUIPMENT		OPERATING MODE
DESCRIBE EMISSION POINT		
HEIGHT OF EMISSION POINT	HEIGHT OF EMISSION POINT RELATIVE TO OBSERVER START END	
DISTANCE TO EMISSION POINT START END	DIRECTION TO EMISSION PT. (DEGREES (0-360)) START END	
VERTICAL ANGLE TO OBSERVATION POINT START END	DIRECTION TO OBSERVATION POINT (DEGREES (0-360)) START END	
DISTANCE & DIRECTION TO OBSERVATION POINT FROM EMISSION POINT START END		
DESCRIBE EMISSIONS START END		
EMISSION COLOR START END	WATER DROPLET PLUME ATTACHED ☐ DETACHED ☐ NONE ☐	
DESCRIBE PLUME BACKGROUND START END		
BACKGROUND COLOR START END	SKY CONDITIONS START END	
WIND SPEED START END	WIND DIRECTION START END	
AMBIENT TEMP START END	WET BULB TEMP RH percent	

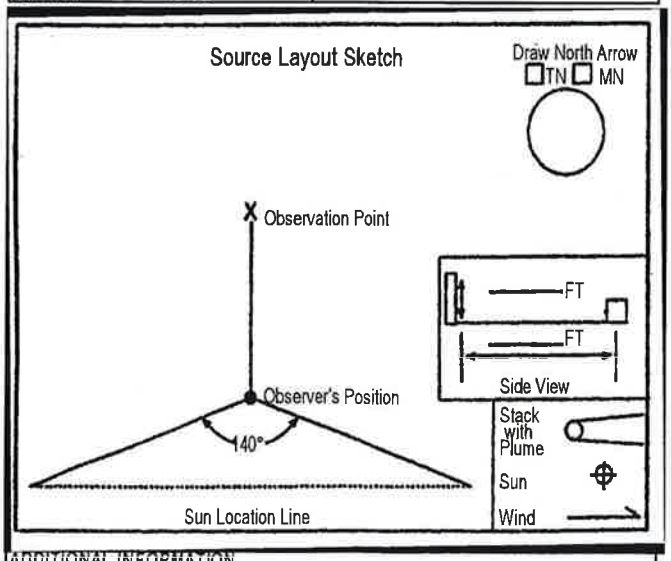

ADDITIONAL INFORMATION

OBSERVATION DATE	START TIME	END TIME
1/1/13	0000 -	0030

MIN \ SEC	0	15	30	45	COMMENTS
1	5	5	10	5	
2	10	10	15	10	
3	5	10	5	5	
4	10	10	5	5	
5	10	5	10	10	
6	15	10	10	10	
7	5	10	10	10	
8	10	5	5	10	
9	10	15	5	5	
10	5	10	5	10	
11	5	10	15	5	
12	15	10	10	15	
13	10	5	5	10	
14	5	15	10	10	
15	10	5	15	15	
16	15	10	10	15	
17	10	15	15	15	
18	15	10	15	15	
19	10	10	15	15	
20	15	10	10	5	
21	5	5	10	5	
22	5	10	5	5	
23	5	15	15	5	
24	5	10	15	5	
25	10	5	15	10	
26	15	10	10	5	
27	10	10	15	15	
28	15	15	15	15	
29	10	15	15	15	
30	15	10	10	10	

OBSERVER'S NAME (PRINT): H. Hyari	
OBSERVER'S SIGNATURE: [signature]	DATE: 5/1/13
ORGANIZATION	
CERTIFIED BY	DATE

13

EPA METHOD 9 (40 CFR 60 - Appendix A)
VISIBLE EMISSION OBSERVATION FORM

COMPANY NAME	D.C.C
LOCATION	Floyd Bennett Field
LOCATION	Brooklyn
CITY: Bk	STATE: NY	ZIP
PROCESS EQUIPMENT	OPERATING MODE
CONTROL EQUIPMENT	OPERATING MODE
DESCRIBE EMISSION POINT	
HEIGHT OF EMISSION POINT	HEIGHT OF EMISSION POINT RELATIVE TO OBSERVER START END
DISTANCE TO EMISSION POINT START END	DIRECTION TO EMISSION PT. (DEGREES (0-360)) START END
VERTICAL ANGLE TO OBSERVATION POINT START END	DIRECTION TO OBSERVATION POINT (DEGREES (0-360)) START END
DISTANCE & DIRECTION TO OBSERVATION POINT FROM EMISSION POINT START END	
DESCRIBE EMISSIONS START END	
EMISSION COLOR START END	WATER DROPLET PLUME ATTACHED ☐ DETACHED ☐ NONE ☐
DESCRIBE PLUME BACKGROUND START END	
BACKGROUND COLOR START END	SKY CONDITIONS START END
WIND SPEED START END	WIND DIRECTION START END
AMBIENT TEMP START END	WET BULB TEMP RH percent

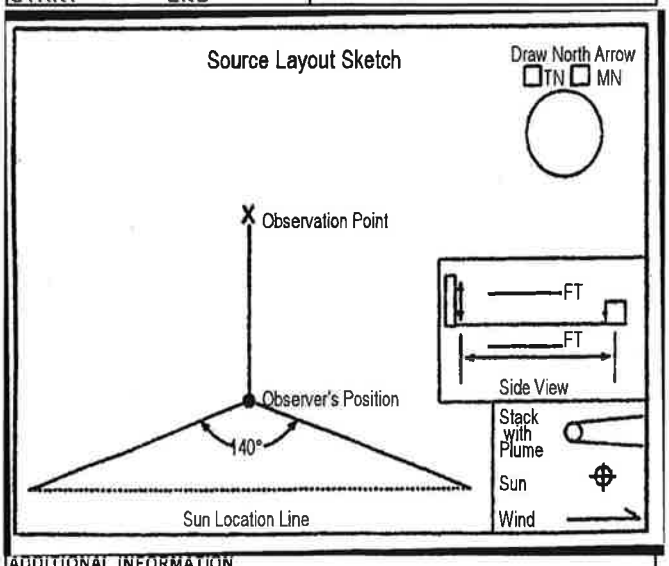

ADDITIONAL INFORMATION

OBSERVATION DATE	START TIME	END TIME
1/1/13	00 30	01 00

MIN \ SEC	0	15	30	45	COMMENTS
1	10	15	15	10	
2	10	20	15	15	
3	10	5	5	5	
4	10	10	5	10	
5	20	10	10	10	
6	10	5	5	10	
7	5	10	15	10	
8	5	5	10	10	
9	15	10	10	15	
10	10	10	5	5	
11	5	10	15	5	
12	10	10	15	15	
13	10	10	15	15	
14	10	5	15	10	
15	15	20	10	10	
16	10	5	5	10	
17	15	10	5	5	
18	5	5	10	10	
19	15	20	20	15	
20	10	10	5	10	
21	10	15	15	10	
22	10	10	5	10	
23	15	15	10	15	
24	15	20	10	15	
25	15	10	5	15	
26	20	15	20	5	
27	10	15	10	10	
28	10	10	5	5	
29	10	5	5	10	
30	5	10	5	5	

OBSERVER'S NAME (PRINT)	N. Nyari
OBSERVER'S SIGNATURE	DATE 1/1/13
ORGANIZATION	N.Y.C. DEP
CERTIFIED BY	DATE

EPA METHOD 9 (40 CFR 60 - Appendix A)
VISIBLE EMISSION OBSERVATION FORM

COMPANY NAME	NYC DEP
LOCATION	Floyd Bennett Field
LOCATION	
CITY	BK
STATE	NY
ZIP	–
PROCESS EQUIPMENT	
OPERATING MODE	
CONTROL EQUIPMENT	
OPERATING MODE	
DESCRIBE EMISSION POINT	
HEIGHT OF EMISSION POINT	
HEIGHT OF EMISSION POINT RELATIVE TO OBSERVER	START END
DISTANCE TO EMISSION POINT	100 ft START END
DIRECTION TO EMISSION PT. (DEGREES (0-360))	South START END
VERTICAL ANGLE TO OBSERVATION POINT	START END
DIRECTION TO OBSERVATION POINT (DEGREES (0-360))	START END
DISTANCE & DIRECTION TO OBSERVATION POINT FROM EMISSION POINT	START END
DESCRIBE EMISSIONS	START END
EMISSION COLOR	White START END
WATER DROPLET PLUME	ATTACHED ☐ DETACHED ☐ NONE ☐
DESCRIBE PLUME BACKGROUND	START END
BACKGROUND COLOR	START END
SKY CONDITIONS	START END
WIND SPEED	7 to 10 START END
WIND DIRECTION	S/E START END
AMBIENT TEMP	START END
WET BULB TEMP	RH percent

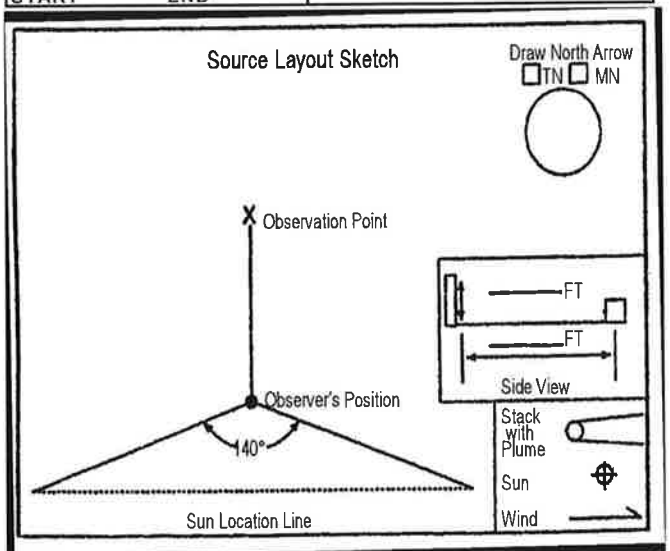

ADDITIONAL INFORMATION

OBSERVATION DATE	START TIME	END TIME
12-31-12	0100	0130

MIN \ SEC	0	15	30	45	COMMENTS
1	5	5	5	5	Debris just
2	5	5	5	5	
3	5	5	5	5	Burning Nothing
4	5	5	5	5	
5	5	5	5	5	being added
6	5	5	5	5	
7	5	5	5	5	
8	5	5	5	5	
9	5	5	5	5	
10	5	5	5	5	
11	5	5	5	5	
12	5	5	5	5	
13	5	5	5	5	
14	5	5	5	5	
15	5	5	5	5	
16	5	5	5	5	
17	5	5	5	5	
18	5	5	5	5	
19	5	5	5	5	
20	5	5	5	5	
21	10	10	10	10	Red excavator
22	10	10	10	10	operator Machine
23	10	10	10	10	at operating
24	10	10	10	10	temperture low°
25	10	10	10	10	but because debris
26	10	10	10	10	is damp its
27	10	10	10	10	causing smoke
28	10	10	10	10	Big debris, little smoke
29	10	10	10	10	Small debris alot smoke
30	10	10	10	10	

OBSERVER'S NAME (PRINT)	Augustus Duffa
OBSERVER'S SIGNATURE	DATE 12-31-12
ORGANIZATION	
CERTIFIED BY	DATE

EPA METHOD 9 (40 CFR 60 - Appendix A)
VISIBLE EMISSION OBSERVATION FORM

14

COMPANY NAME: D. C. C		
LOCATION: Floyd bennet field		
LOCATION: Brooklyn		
CITY: Bkl	STATE: NY	ZIP:
PROCESS EQUIPMENT		OPERATING MODE
CONTROL EQUIPMENT		OPERATING MODE
DESCRIBE EMISSION POINT		
HEIGHT OF EMISSION POINT	HEIGHT OF EMISSION POINT RELATIVE TO OBSERVER START END	
DISTANCE TO EMISSION POINT START END	DIRECTION TO EMISSION PT. (DEGREES (0-360)) START END	
VERTICAL ANGLE TO OBSERVATION POINT START END	DIRECTION TO OBSERVATION POINT (DEGREES (0-360)) START END	
DISTANCE & DIRECTION TO OBSERVATION POINT FROM EMISSION POINT START END		
DESCRIBE EMISSIONS START END		
EMISSION COLOR START END	WATER DROPLET PLUME ATTACHED ☐ DETACHED ☐ NONE ☐	
DESCRIBE PLUME BACKGROUND START END		
BACKGROUND COLOR START END	SKY CONDITIONS START END	
WIND SPEED START END	WIND DIRECTION START END	
AMBIENT TEMP START END	WET BULB TEMP	RH percent

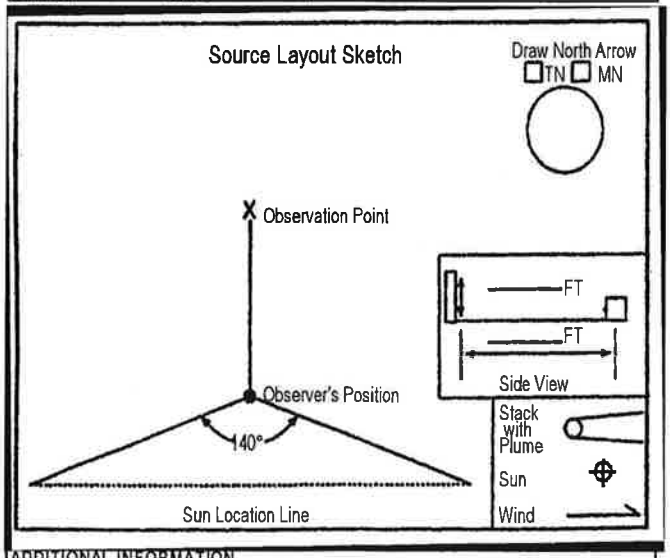

ADDITIONAL INFORMATION

OBSERVATION DATE	START TIME	END TIME
1/1/13	0200	0230

MIN \ SEC	0	15	30	45	COMMENTS
1	15	15	15	15	
2	15	10	15	10	
3	10	15	15	15	
4	20	15	10	15	
5	15	15	10	15	
6	10	10	10	10	
7	15	15	20	10	
8	15	10	10	10	
9	20	20	15	15	
10	15	10	10	10	
11	20	10	15	10	
12	15	15	20	20	
13	20	25	20	25	
14	15	10	20	10	
15	25	10	15	10	
16	15	15	15	10	
17	15	15	10	15	
18	15	10	10	15	
19	10	15	10	10	
20	10	15	15	15	
21	20	15	20	20	
22	15	10	10	5	
23	10	15	15	20	
24	15	10	10	15	
25	15	20	15	10	
26	15	20	20	15	
27	15	10	10	10	
28	10	10	15	15	
29	15	10	20	20	
30	15	20	15	15	

OBSERVER'S NAME (PRINT): H. Hayari	
OBSERVER'S SIGNATURE:	DATE: 1/1/13
ORGANIZATION	
CERTIFIED BY	DATE

EPA METHOD 9 (40 CFR 60 - Appendix A)
VISIBLE EMISSION OBSERVATION FORM

COMPANY NAME	D. C. C
LOCATION	Floyd bennett field
LOCATION	Brooklyn
CITY: Bk	STATE: NY	ZIP
PROCESS EQUIPMENT	OPERATING MODE
CONTROL EQUIPMENT	OPERATING MODE
DESCRIBE EMISSION POINT	
HEIGHT OF EMISSION POINT	HEIGHT OF EMISSION POINT RELATIVE TO OBSERVER START END
DISTANCE TO EMISSION POINT START END	DIRECTION TO EMISSION PT. (DEGREES (0-360)) START END
VERTICAL ANGLE TO OBSERVATION POINT START END	DIRECTION TO OBSERVATION POINT (DEGREES (0-360)) START END
DISTANCE & DIRECTION TO OBSERVATION POINT FROM EMISSION POINT START END	
DESCRIBE EMISSIONS START END	
EMISSION COLOR START END	WATER DROPLET PLUME ATTACHED ☐ DETACHED ☐ NONE ☐
DESCRIBE PLUME BACKGROUND START END	
BACKGROUND COLOR START END	SKY CONDITIONS START END
WIND SPEED START END	WIND DIRECTION START END
AMBIENT TEMP START END	WET BULB TEMP RH percent

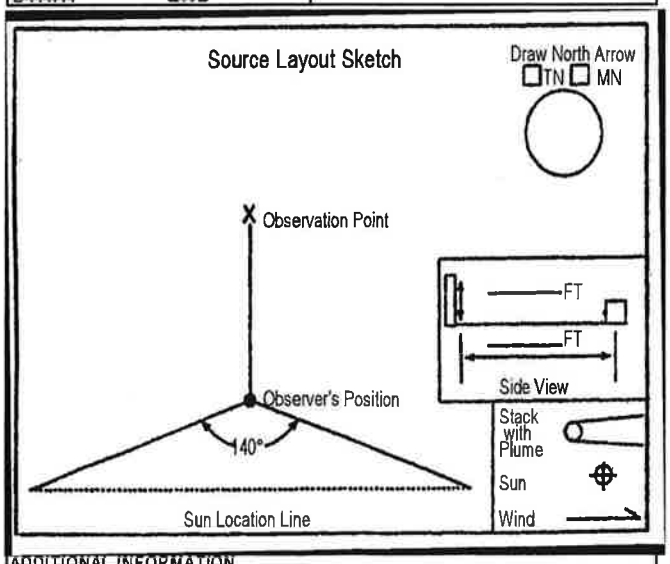

ADDITIONAL INFORMATION

OBSERVATION DATE	START TIME	END TIME
1/1/13	230	300

MIN \ SEC	0	15	30	45	COMMENTS
1	15	15	15	10	
2	10	15	15	15	
3	20	20	15	15	
4	10	10	10	15	
5	15	10	10	15	
6	10	5	5	10	
7	10	5	10	10	
8	15	10	5	5	
9	5	10	5	5	
10	15	10	5	5	
11	10	10	5	10	
12	15	15	10	10	
13	10	5	5	15	
14	10	20	15	10	
15	10	5	15	10	
16	15	10	15	10	
17	15	10	5	5	
18	5	10	10	10	
19	10	15	15	15	
20	5	10	5	5	
21	15	15	10	10	
22	10	10	20	15	
23	10	20	20	15	
24	15	10	5	10	
25	10	10	10	10	
26	10	15	15	10	
27	10	5	10	10	
28	15	15	15	20	
29	15	10	10	10	
30	5	10	15	10	

OBSERVER'S NAME (PRINT)	H. Hayati
OBSERVER'S SIGNATURE	DATE 1/1/13
ORGANIZATION	
CERTIFIED BY	DATE

EPA METHOD 9 (40 CFR 60 - Appendix A)
VISIBLE EMISSION OBSERVATION FORM

16

COMPANY NAME	D.C.C
LOCATION	Floyd Bennett Field
LOCATION	15 Brooklyn
CITY: Bk	STATE: NY / ZIP
PROCESS EQUIPMENT	OPERATING MODE
CONTROL EQUIPMENT	OPERATING MODE
DESCRIBE EMISSION POINT	
HEIGHT OF EMISSION POINT	HEIGHT OF EMISSION POINT RELATIVE TO OBSERVER — START END
DISTANCE TO EMISSION POINT — START END	DIRECTION TO EMISSION PT. (DEGREES (0-360)) — START END
VERTICAL ANGLE TO OBSERVATION POINT — START END	DIRECTION TO OBSERVATION POINT (DEGREES (0-360)) — START END
DISTANCE & DIRECTION TO OBSERVATION POINT FROM EMISSION POINT — START END	
DESCRIBE EMISSIONS — START END	
EMISSION COLOR — START END	WATER DROPLET PLUME — ATTACHED ☐ DETACHED ☐ NONE ☐
DESCRIBE PLUME BACKGROUND — START END	
BACKGROUND COLOR — START END	SKY CONDITIONS — START END
WIND SPEED — START END	WIND DIRECTION — START END
AMBIENT TEMP — START END	WET BULB TEMP / RH percent

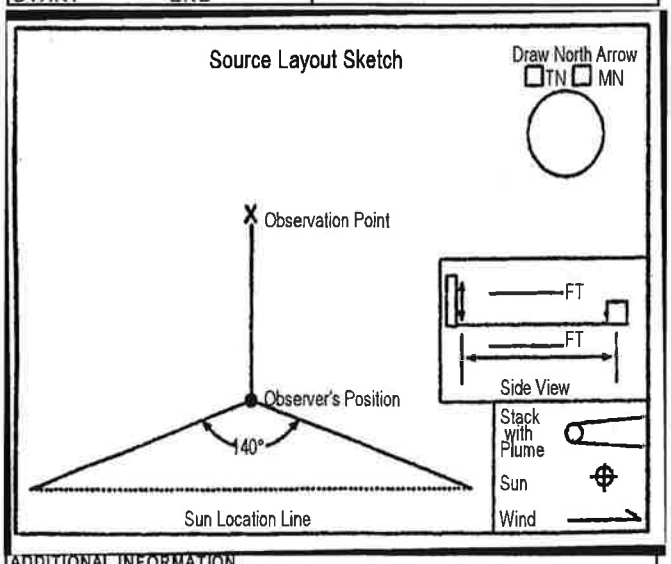

ADDITIONAL INFORMATION

OBSERVATION DATE	START TIME	END TIME
1/1/13	300	330

MIN \ SEC	0	15	30	45	COMMENTS
1	10	10	10	10	
2	10	10	5	10	
3	10	15	10	15	
4	10	10	5	10	
5	15	15	10	10	
6	15	15	15	15	
7	10	10	5	10	
8	10	15	15	15	
9	10	10	5	5	
10	10	5	10	5	
11	5	10	15	10	
12	15	15	15	15	
13	10	15	10	15	
14	10	10	15	15	
15	5	10	10	10	
16	10	15	15	15	
17	15	10	15	15	
18	10	10	10	10	
19	15	15	15	15	
20	15	10	15	15	
21	10	10	15	10	
22	15	20	15	10	
23	15	10	10	10	
24	15	10	15	15	
25	10	1	10	10	
26	15	15	10	15	
27	15	10	15	15	
28	10	10	5	10	
29	15	10	10	10	
30	10	5	10	10	

OBSERVER'S NAME (PRINT)	H. Hajari
OBSERVER'S SIGNATURE	DATE 1/1/13
ORGANIZATION	NYC DEP
CERTIFIED BY	DATE

EPA METHOD 9 (40 CFR 60 - Appendix A)
VISIBLE EMISSION OBSERVATION FORM

COMPANY NAME	D.C.C
LOCATION	floyd bennett field
LOCATION	Brooklyn
CITY	Bk
STATE	NY
ZIP	
PROCESS EQUIPMENT	
OPERATING MODE	
CONTROL EQUIPMENT	
OPERATING MODE	
DESCRIBE EMISSION POINT	
HEIGHT OF EMISSION POINT	
HEIGHT OF EMISSION POINT RELATIVE TO OBSERVER	START END
DISTANCE TO EMISSION POINT	START END
DIRECTION TO EMISSION PT. (DEGREES (0-360))	START END
VERTICAL ANGLE TO OBSERVATION POINT	START END
DIRECTION TO OBSERVATION POINT (DEGREES (0-360))	START END
DISTANCE & DIRECTION TO OBSERVATION POINT FROM EMISSION POINT	START END
DESCRIBE EMISSIONS	START END
EMISSION COLOR	START END
WATER DROPLET PLUME	ATTACHED ☐ DETACHED ☐ NONE ☐
DESCRIBE PLUME BACKGROUND	START END
BACKGROUND COLOR	START END
SKY CONDITIONS	START END
WIND SPEED	START END
WIND DIRECTION	START END
AMBIENT TEMP	START END
WET BULB TEMP	RH percent

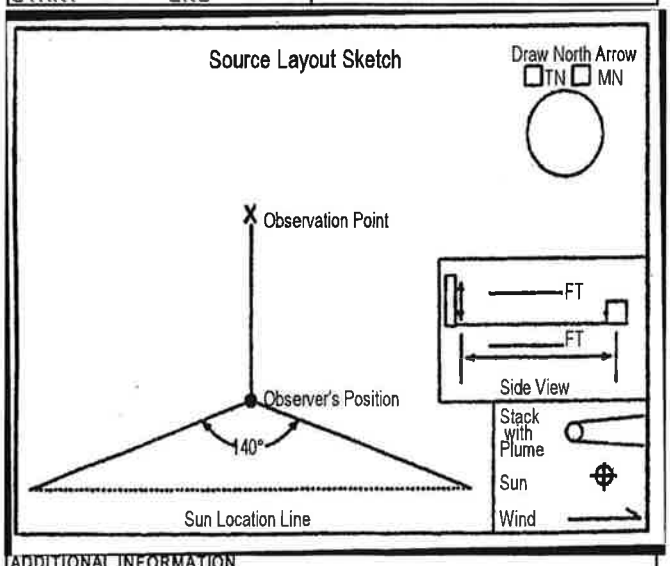

ADDITIONAL INFORMATION

OBSERVATION DATE	START TIME	END TIME
1/6/13	330	400

MIN \ SEC	0	15	30	45	COMMENTS
1	10	10	10	10	
2	10	15	15	10	
3	15	10	15	15	
4	15	10	10	10	
5	15	5	10	15	
6	10	10	15	15	
7	15	10	10	15	
8	10	5	10	5	
9	5	10	15	15	
10	15	10	15	15	
11	15	10	10	10	
12	15	10	10	15	
13	10	10	10	10	
14	10	5	15	10	
15	15	10	10	15	
16	10	15	20	15	
17	15	10	10	10	
18	15	15	15	15	
19	15	20	20	15	
20	10	20	20	10	
21	10	5	15	20	
22	10	15	20	15	
23	20	15	15	15	
24	15	10	10	10	
25	10	15	15	15	
26	15	25	10	15	
27	15	20	20	15	
28	10	15	10	10	
29	10	15	15	15	
30	15	20	15	15	

OBSERVER'S NAME (PRINT)	[illegible]
OBSERVER'S SIGNATURE	DATE 1/6/13
ORGANIZATION	NYC DEP
CERTIFIED BY	DATE

18

EPA METHOD 9 (40 CFR 60 - Appendix A)
VISIBLE EMISSION OBSERVATION FORM

COMPANY NAME	D.C.C
LOCATION	Floyd bennett field
LOCATION	Brooklyn
CITY: Bk	STATE: NY	ZIP
PROCESS EQUIPMENT	OPERATING MODE
CONTROL EQUIPMENT	OPERATING MODE
DESCRIBE EMISSION POINT	
HEIGHT OF EMISSION POINT	HEIGHT OF EMISSION POINT RELATIVE TO OBSERVER START END
DISTANCE TO EMISSION POINT START END	DIRECTION TO EMISSION PT. (DEGREES (0-360)) START END
VERTICAL ANGLE TO OBSERVATION POINT START END	DIRECTION TO OBSERVATION POINT (DEGREES (0-360)) START END
DISTANCE & DIRECTION TO OBSERVATION POINT FROM EMISSION POINT START END	
DESCRIBE EMISSIONS START END	
EMISSION COLOR START END	WATER DROPLET PLUME ATTACHED ☐ DETACHED ☐ NONE ☐
DESCRIBE PLUME BACKGROUND START END	
BACKGROUND COLOR START END	SKY CONDITIONS START END
WIND SPEED START END	WIND DIRECTION START END
AMBIENT TEMP START END	WET BULB TEMP RH percent

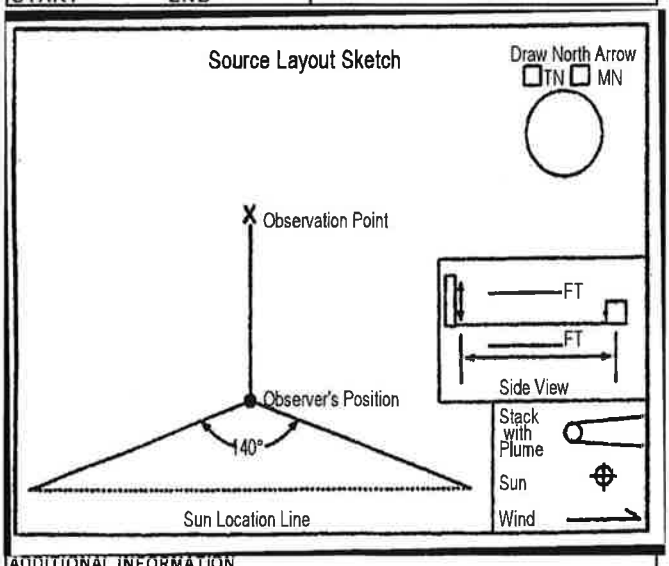

ADDITIONAL INFORMATION

OBSERVATION DATE	START TIME	END TIME
1/1/13	400	430

MIN \ SEC	0	15	30	45	COMMENTS
1	20	20	15	15	
2	15	20	15	15	
3	10	10	15	20	
4	10	15	15	10	
5	10	15	10	15	
6	15	20	15	15	
7	20	15	15	15	
8	20	15	10	10	
9	10	15	15	15	
10	15	10	15	15	
11	15	10	10	10	
12	10	20	20	15	
13	10	15	15	10	
14	20	20	15	15	
15	10	15	10	10	
16	15	15	15	20	
17	15	10	15	10	
18	10	10	10	10	
19	10	15	15	10	
20	15	5	10	10	
21	15	5	5	10	
22	5	5	5	10	
23	15	10	10	15	
24	10	5	15	10	
25	10	15	15	10	
26	10	15	15	10	
27	5	10	5	10	
28	15	10	5	15	
29	10	10	15	15	
30	10	5	10	10	

OBSERVER'S NAME (PRINT)	W. Hayes
OBSERVER'S SIGNATURE	DATE 1/1/13
ORGANIZATION	NYC DEP
CERTIFIED BY	DATE

EPA METHOD 9 (40 CFR 60 - Appendix A)
VISIBLE EMISSION OBSERVATION FORM

19

COMPANY NAME	D.C.C
LOCATION	Floyd Bennett Field
LOCATION	Brooklyn
CITY	Bk
STATE	NY
ZIP	
PROCESS EQUIPMENT	
OPERATING MODE	
CONTROL EQUIPMENT	
OPERATING MODE	
DESCRIBE EMISSION POINT	
HEIGHT OF EMISSION POINT	
HEIGHT OF EMISSION POINT RELATIVE TO OBSERVER	START END
DISTANCE TO EMISSION POINT	START END
DIRECTION TO EMISSION PT. (DEGREES (0-360))	START END
VERTICAL ANGLE TO OBSERVATION POINT	START END
DIRECTION TO OBSERVATION POINT (DEGREES (0-360))	START END
DISTANCE & DIRECTION TO OBSERVATION POINT FROM EMISSION POINT	START END
DESCRIBE EMISSIONS	START END
EMISSION COLOR	START END
WATER DROPLET PLUME	ATTACHED ☐ DETACHED ☐ NONE ☐
DESCRIBE PLUME BACKGROUND	START END
BACKGROUND COLOR	START END
SKY CONDITIONS	START END
WIND SPEED	START END
WIND DIRECTION	START END
AMBIENT TEMP	START END
WET BULB TEMP	RH percent

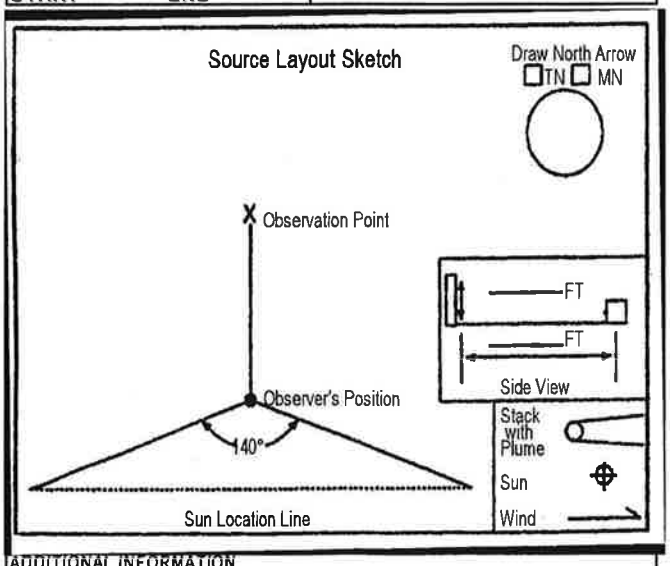

ADDITIONAL INFORMATION

OBSERVATION DATE	START TIME	END TIME
1/1/13	430	500

MIN \ SEC	0	15	30	45	COMMENTS
1	10	10	10	10	
2	10	15	10	10	
3	10	5	5	10	
4	5	10	10	10	
5	10	15	15	10	
6	10	5	5	10	
7	10	5	15	10	
8	15	10	10	10	
9	10	5	5	5	
10	10	10	10	5	
11	5	5	5	5	
12	5	5	5	5	
13	5	10	5	10	
14	5	5	5	5	
15	10	5	10	5	
16	5	10	10	5	
17	5	5	5	5	
18	10	10	10	10	
19	5	5	5	5	
20	10	15	15	5	
21	10	5	10	15	
22	5	15	10	5	
23	10	15	5	5	
24	10	5	15	10	
25	10	5	10	10	
26	10	5	5	15	
27	10	10	5	5	
28	10	10	10	5	
29	5	5	5	5	
30	5	10	5	5	

OBSERVER'S NAME (PRINT)	H. Hyun
OBSERVER'S SIGNATURE	DATE 1/1/13
ORGANIZATION	NYC DEP
CERTIFIED BY	DATE

EPA METHOD 9 (40 CFR 60 - Appendix A)
VISIBLE EMISSION OBSERVATION FORM

20

COMPANY NAME	D.C.C
LOCATION	Floyd Bennett Field
LOCATION	Brooklyn
CITY: BK	STATE: NY / ZIP:
PROCESS EQUIPMENT	OPERATING MODE
CONTROL EQUIPMENT	OPERATING MODE
DESCRIBE EMISSION POINT	
HEIGHT OF EMISSION POINT	HEIGHT OF EMISSION POINT RELATIVE TO OBSERVER — START / END
DISTANCE TO EMISSION POINT — START / END	DIRECTION TO EMISSION PT. (DEGREES (0-360)) — START / END
VERTICAL ANGLE TO OBSERVATION POINT — START / END	DIRECTION TO OBSERVATION POINT (DEGREES (0-360)) — START / END
DISTANCE & DIRECTION TO OBSERVATION POINT FROM EMISSION POINT — START / END	
DESCRIBE EMISSIONS — START / END	
EMISSION COLOR — START / END	WATER DROPLET PLUME — ATTACHED ☐ DETACHED ☐ NONE ☐
DESCRIBE PLUME BACKGROUND — START / END	
BACKGROUND COLOR — START / END	SKY CONDITIONS — START / END
WIND SPEED — START / END	WIND DIRECTION — START / END
AMBIENT TEMP — START / END	WET BULB TEMP / RH percent

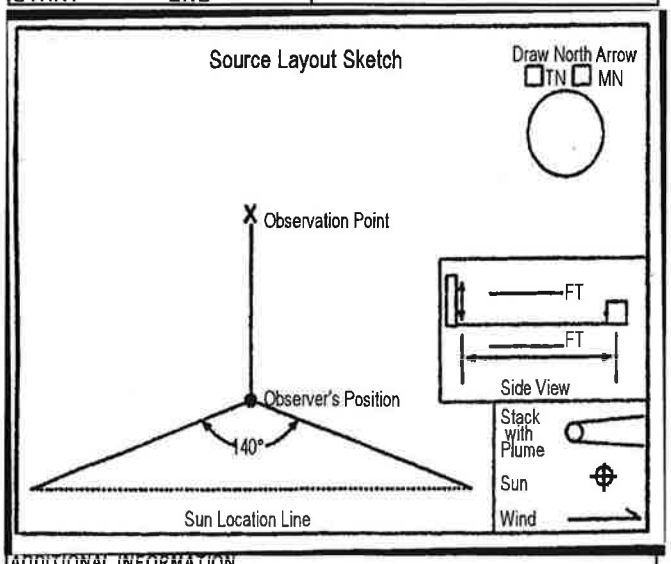

ADDITIONAL INFORMATION

OBSERVATION DATE	START TIME	END TIME
1/1/13	500	530

MIN \ SEC	0	15	30	45	COMMENTS
1	10	15	15	10	
2	10	15	10	10	
3	15	10	15	15	
4	10	10	10	15	
5	15	10	15	15	
6	10	10	15	15	
7	10	15	15	15	
8	10	10	15	15	
9	10	15	10	10	
10	15	10	15	15	
11	10	10	10	15	
12	15	15	15	15	
13	10	15	15	10	
14	15	10	10	10	
15	10	15	15	10	
16	15	10	15	10	
17	10	10	15	15	
18	15	10	15	15	
19	10	10	15	10	
20	10	15	15	10	
21	15	15	10	15	
22	10	10	10	15	
23	10	10	10	10	
24	15	15	15	10	
25	10	15	10	15	
26	15	10	10	15	
27	15	10	10	10	
28	15	10	15	15	
29	15	10	15	10	
30	15	15	15	10	

OBSERVER'S NAME (PRINT)	[illegible]
OBSERVER'S SIGNATURE	DATE 1/1/13
ORGANIZATION	NYC DEP
CERTIFIED BY	DATE

EPA METHOD 9 (40 CFR 60 - Appendix A)
VISIBLE EMISSION OBSERVATION FORM

COMPANY NAME	D.E.P.
LOCATION	Floyd Bennett Field
LOCATION	50 Aviation Rd
CITY	Brooklyn
STATE	NY
ZIP	11234
PROCESS EQUIPMENT	
OPERATING MODE	
CONTROL EQUIPMENT	
OPERATING MODE	
DESCRIBE EMISSION POINT	
HEIGHT OF EMISSION POINT	
HEIGHT OF EMISSION POINT RELATIVE TO OBSERVER	START END
DISTANCE TO EMISSION POINT	START END
DIRECTION TO EMISSION PT. (DEGREES (0-360))	START END
VERTICAL ANGLE TO OBSERVATION POINT	START END
DIRECTION TO OBSERVATION POINT (DEGREES (0-360))	START END
DISTANCE & DIRECTION TO OBSERVATION POINT FROM EMISSION POINT	START END
DESCRIBE EMISSIONS	START END
EMISSION COLOR	START END
WATER DROPLET PLUME	ATTACHED ☐ DETACHED ☐ NONE ☐
DESCRIBE PLUME BACKGROUND	START END
BACKGROUND COLOR	START END
SKY CONDITIONS	START END
WIND SPEED	START END
WIND DIRECTION	START END
AMBIENT TEMP	START END
WET BULB TEMP	RH percent

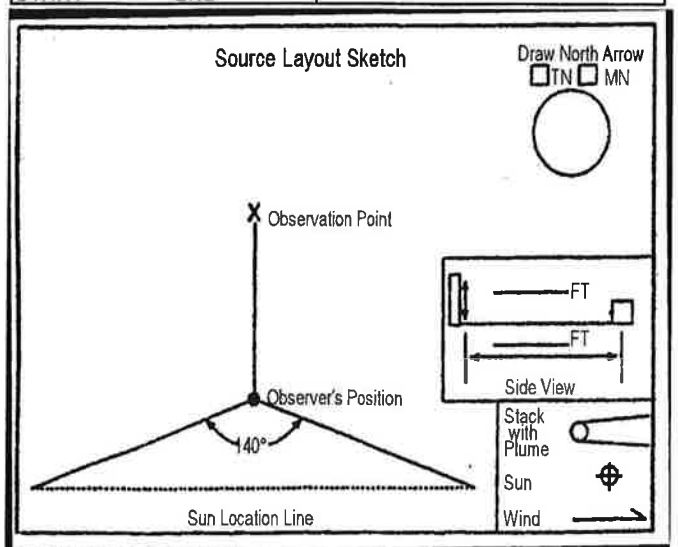

ADDITIONAL INFORMATION

OBSERVATION DATE	START TIME	END TIME
1/1/13	1830	1900

MIN \ SEC	0	15	30	45	COMMENTS
1	10	10	10	10	
2	10	10	10	10	
3	10	10	10	10	
4	10	10	10	10	
5	10	10	10	10	
6	15	15	15	15	
7	15	15	15	15	
8	10	10	10	10	
9	10	10	10	10	
10	5	5	5	5	
11	5	5	5	5	
12	5	5	5	5	
13	5	5	5	5	
14	10	10	10	10	
15	10	10	10	10	
16	15	15	15	15	
17	15	15	15	15	
18	5	5	5	5	
19	5	5	5	5	
20	5	5	5	5	
21	5	5	5	5	
22	15	15	15	15	
23	15	15	15	15	
24	15	15	15	15	
25	15	15	15	15	
26	15	15	15	15	
27	15	15	15	15	
28	15	15	15	15	
29	10	10	10	10	
30	10	10	10	10	

OBSERVER'S NAME (PRINT)	Richard Valdez #151
OBSERVER'S SIGNATURE	DATE 1/1/13
ORGANIZATION	
CERTIFIED BY	DATE

EPA METHOD 9 (40 CFR 60 - Appendix A)
VISIBLE EMISSION OBSERVATION FORM

COMPANY NAME: D.E.P.		
LOCATION: Floyd BENNETT Field		
LOCATION: 50 Aviation Rd		
CITY: Brooklyn	STATE: NY	ZIP: 11234
PROCESS EQUIPMENT		OPERATING MODE
CONTROL EQUIPMENT		OPERATING MODE
DESCRIBE EMISSION POINT		
HEIGHT OF EMISSION POINT	HEIGHT OF EMISSION POINT RELATIVE TO OBSERVER START END	
DISTANCE TO EMISSION POINT START END	DIRECTION TO EMISSION PT. (DEGREES (0-360)) START END	
VERTICAL ANGLE TO OBSERVATION POINT START END	DIRECTION TO OBSERVATION POINT (DEGREES (0-360)) START END	
DISTANCE & DIRECTION TO OBSERVATION POINT FROM EMISSION POINT START END		
DESCRIBE EMISSIONS START END		
EMISSION COLOR START END	WATER DROPLET PLUME ATTACHED ☐ DETACHED ☐ NONE ☐	
DESCRIBE PLUME BACKGROUND START END		
BACKGROUND COLOR START END	SKY CONDITIONS START END	
WIND SPEED START END	WIND DIRECTION START END	
AMBIENT TEMP START END	WET BULB TEMP	RH percent

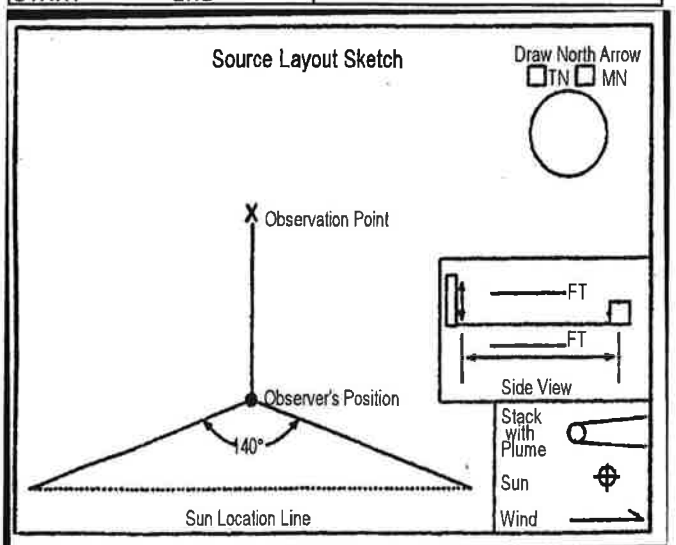

ADDITIONAL INFORMATION

OBSERVATION DATE	START TIME	END TIME
1/1/13	1900	1930

MIN \ SEC	0	15	30	45	COMMENTS
1	15	15	15	15	
2	15	15	15	15	
3	15	15	15	15	
4	15	15	15	15	
5	15	15	15	15	
6	15	15	15	15	
7	15	15	15	15	
8	10	10	10	10	
9	10	10	10	10	
10	5	5	5	5	
11	5	5	5	5	
12	5	5	5	5	
13	5	5	5	5	
14	10	10	10	10	
15	10	10	10	10	
16	15	15	15	15	
17	15	15	15	15	
18	5	5	5	5	
19	5	5	5	5	
20	5	5	5	5	
21	5	5	5	5	
22	15	15	15	15	
23	15	15	15	15	
24	15	15	15	15	
25	10	10	10	10	
26	10	10	10	10	
27	10	10	10	10	
28	10	10	10	10	
29	10	10	10	10	
30	10	10	10	10	

OBSERVER'S NAME (PRINT): Richard Valdez #151	
OBSERVER'S SIGNATURE: [signature]	DATE: 1/1/13
ORGANIZATION	
CERTIFIED BY	DATE

EPA METHOD 9 (40 CFR 60 - Appendix A)
VISIBLE EMISSION OBSERVATION FORM

COMPANY NAME: D.E.P		
LOCATION: Floyd BENNETT Field		
LOCATION: 50 Aviation Rd		
CITY: Brooklyn	STATE: NY	ZIP: 11234
PROCESS EQUIPMENT		OPERATING MODE
CONTROL EQUIPMENT		OPERATING MODE
DESCRIBE EMISSION POINT		
HEIGHT OF EMISSION POINT	HEIGHT OF EMISSION POINT RELATIVE TO OBSERVER START END	
DISTANCE TO EMISSION POINT START END	DIRECTION TO EMISSION PT. (DEGREES (0-360)) START END	
VERTICAL ANGLE TO OBSERVATION POINT START END	DIRECTION TO OBSERVATION POINT (DEGREES (0-360)) START END	
DISTANCE & DIRECTION TO OBSERVATION POINT FROM EMISSION POINT START END		
DESCRIBE EMISSIONS START END		
EMISSION COLOR START END	WATER DROPLET PLUME ATTACHED ☐ DETACHED ☐ NONE ☐	
DESCRIBE PLUME BACKGROUND START END		
BACKGROUND COLOR START END	SKY CONDITIONS START END	
WIND SPEED START END	WIND DIRECTION START END	
AMBIENT TEMP START END	WET BULB TEMP RH percent	

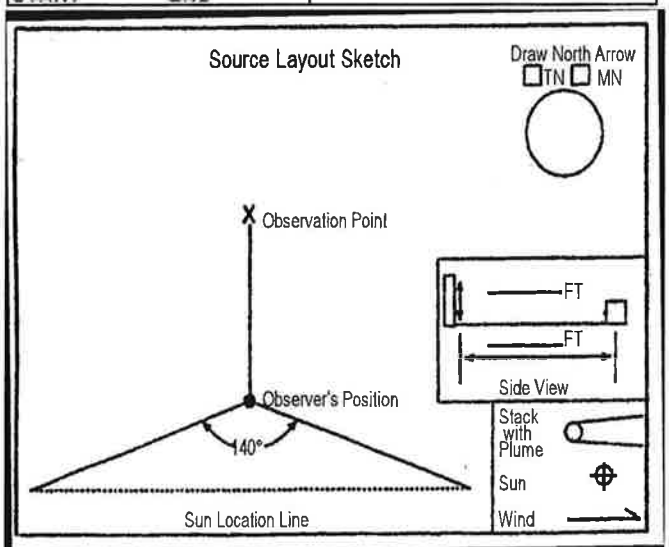

ADDITIONAL INFORMATION

OBSERVATION DATE	START TIME	END TIME
1/1/13	1930	2000

MIN \ SEC	0	15	30	45	COMMENTS
1	5	5	5	5	
2	5	5	5	5	
3	5	5	5	5	
4	10	10	10	10	
5	10	10	10	10	
6	15	15	15	15	
7	15	15	15	15	
8	10	10	10	10	
9	10	10	10	10	
10	5	5	5	5	
11	5	5	5	5	
12	5	5	5	5	
13	5	5	5	5	
14	10	10	10	10	
15	10	10	10	10	
16	15	15	15	15	
17	15	15	15	15	
18	5	5	5	5	
19	5	5	5	5	
20	5	5	5	5	
21	5	5	5	5	
22	15	15	15	15	
23	15	15	15	15	
24	15	15	15	15	
25	20	20	20	20	
26	15	15	15	15	
27	15	15	15	15	
28	15	15	15	15	
29	15	15	15	15	
30	15	15	15	15	

OBSERVER'S NAME (PRINT): Richard Valdez #151	
OBSERVER'S SIGNATURE:	DATE: 1/1/13
ORGANIZATION	
CERTIFIED BY	DATE

EPA METHOD 9 (40 CFR 60 - Appendix A)
VISIBLE EMISSION OBSERVATION FORM

COMPANY NAME	D.E.P.
LOCATION	Floyd Bennett Field
LOCATION	50 Aviation Rd
CITY	Brooklyn
STATE	NY
ZIP	11234
PROCESS EQUIPMENT	
OPERATING MODE	
CONTROL EQUIPMENT	
OPERATING MODE	
DESCRIBE EMISSION POINT	
HEIGHT OF EMISSION POINT	
HEIGHT OF EMISSION POINT RELATIVE TO OBSERVER	START END
DISTANCE TO EMISSION POINT	START END
DIRECTION TO EMISSION PT. (DEGREES (0-360))	START END
VERTICAL ANGLE TO OBSERVATION POINT	START END
DIRECTION TO OBSERVATION POINT (DEGREES (0-360))	START END
DISTANCE & DIRECTION TO OBSERVATION POINT FROM EMISSION POINT	START END
DESCRIBE EMISSIONS	START END
EMISSION COLOR	START END
WATER DROPLET PLUME	ATTACHED ☐ DETACHED ☐ NONE ☐
DESCRIBE PLUME BACKGROUND	START END
BACKGROUND COLOR	START END
SKY CONDITIONS	START END
WIND SPEED	START END
WIND DIRECTION	START END
AMBIENT TEMP	START END
WET BULB TEMP	RH percent

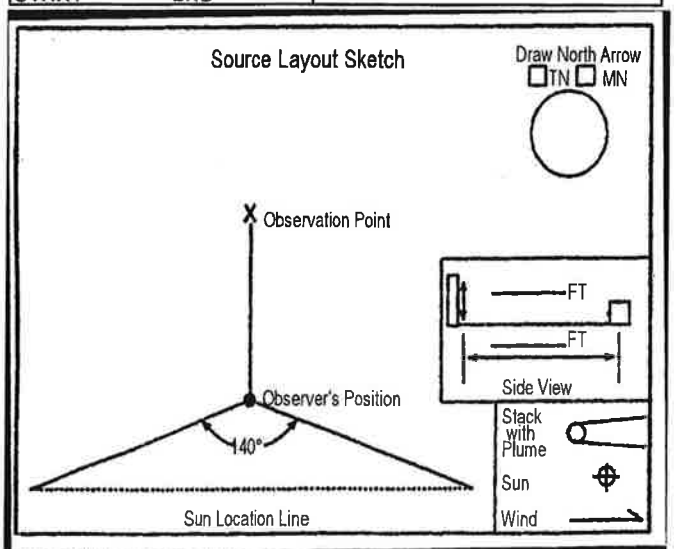

ADDITIONAL INFORMATION

OBSERVATION DATE	START TIME	END TIME
1/1/13	2000 HRS	2030 HRS

MIN \ SEC	0	15	30	45	COMMENTS
1	10	10	10	10	
2	10	10	10	10	
3	10	10	10	10	
4	10	10	10	10	
5	10	10	10	10	
6	10	10	10	10	
7	15	15	15	15	
8	15	15	15	15	
9	10	10	10	10	
10	10	10	10	10	
11	10	10	10	10	
12	10	10	10	10	
13	10	10	10	10	
14	10	10	10	10	
15	15	15	15	15	
16	15	15	15	15	
17	15	15	15	15	
18	20	20	20	20	
19	15	15	15	15	
20	15	15	15	15	
21	10	10	10	10	
22	10	10	10	10	
23	10	10	10	10	
24	10	10	10	10	
25	15	15	15	15	
26	15	15	15	15	
27	15	15	15	15	
28	15	15	15	15	
29	15	15	15	15	
30	15	15	15	15	

OBSERVER'S NAME (PRINT)	Richard valdez #1151
OBSERVER'S SIGNATURE	
DATE	1/1/13
ORGANIZATION	
CERTIFIED BY	
DATE	

EPA METHOD 9 (40 CFR 60 - Appendix A)
VISIBLE EMISSION OBSERVATION FORM

COMPANY NAME	D.E.P.
LOCATION	Floyd Bennett Field
LOCATION	50 Aviation Rd
CITY	Brooklyn
STATE	NY
ZIP	11234
PROCESS EQUIPMENT	
OPERATING MODE	
CONTROL EQUIPMENT	
OPERATING MODE	
DESCRIBE EMISSION POINT	
HEIGHT OF EMISSION POINT	
HEIGHT OF EMISSION POINT RELATIVE TO OBSERVER	START END
DISTANCE TO EMISSION POINT	START END
DIRECTION TO EMISSION PT. (DEGREES (0-360))	START END
VERTICAL ANGLE TO OBSERVATION POINT	START END
DIRECTION TO OBSERVATION POINT (DEGREES (0-360))	START END
DISTANCE & DIRECTION TO OBSERVATION POINT FROM EMISSION POINT	START END
DESCRIBE EMISSIONS	START END
EMISSION COLOR	START END
WATER DROPLET PLUME	ATTACHED ☐ DETACHED ☐ NONE ☐
DESCRIBE PLUME BACKGROUND	START END
BACKGROUND COLOR	START END
SKY CONDITIONS	START END
WIND SPEED	START END
WIND DIRECTION	START END
AMBIENT TEMP	START END
WET BULB TEMP	RH percent

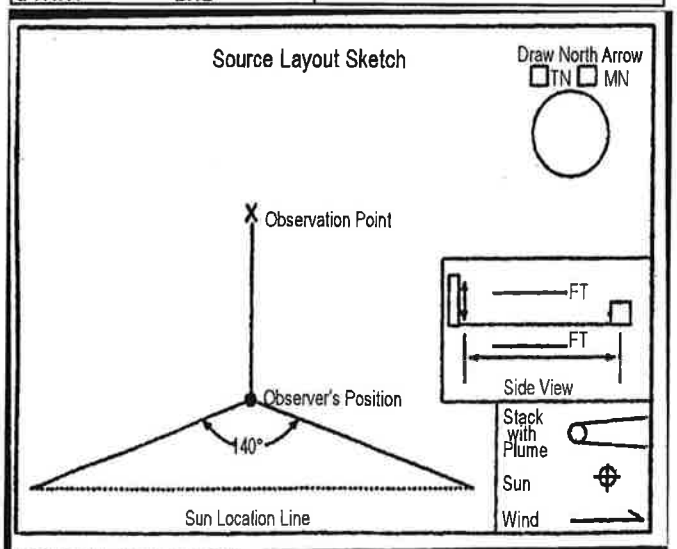

ADDITIONAL INFORMATION

OBSERVATION DATE	START TIME	END TIME
1/1/13	2030 HRS	2100 HRS

MIN \ SEC	0	15	30	45	COMMENTS
1	5	5	5	5	
2	5	5	5	5	
3	5	5	5	5	
4	10	10	10	10	
5	10	10	10	10	
6	10	10	10	10	
7	15	15	15	15	
8	15	15	15	15	
9	10	10	10	10	
10	10	10	10	10	
11	10	10	10	10	
12	10	10	10	10	
13	10	10	10	10	
14	10	10	10	10	
15	15	15	15	15	
16	15	15	15	15	
17	15	15	15	15	
18	20	20	20	20	
19	15	15	15	15	
20	15	15	15	15	
21	10	10	10	10	
22	10	10	10	10	
23	10	10	10	10	
24	10	10	10	10	
25	10	10	10	10	
26	10	10	10	10	
27	5	5	5	5	
28	5	5	5	5	
29	15	15	15	15	
30	15	15	15	15	

OBSERVER'S NAME (PRINT)	Richard Valdez #151
OBSERVER'S SIGNATURE	DATE 1/1/13
ORGANIZATION	
CERTIFIED BY	DATE

EPA METHOD 9 (40 CFR 60 - Appendix A)
VISIBLE EMISSION OBSERVATION FORM

COMPANY NAME	DEP
LOCATION	50 Aviation Rd
LOCATION	Floyd Bennett Field
CITY	Brooklyn
STATE	NY
ZIP	11234
PROCESS EQUIPMENT	
OPERATING MODE	
CONTROL EQUIPMENT	
OPERATING MODE	
DESCRIBE EMISSION POINT	
HEIGHT OF EMISSION POINT	
HEIGHT OF EMISSION POINT RELATIVE TO OBSERVER	START END
DISTANCE TO EMISSION POINT	START END
DIRECTION TO EMISSION PT. (DEGREES (0-360))	START END
VERTICAL ANGLE TO OBSERVATION POINT	START END
DIRECTION TO OBSERVATION POINT (DEGREES (0-360))	START END
DISTANCE & DIRECTION TO OBSERVATION POINT FROM EMISSION POINT	START END
DESCRIBE EMISSIONS	START END
EMISSION COLOR	START END
WATER DROPLET PLUME	ATTACHED ☐ DETACHED ☐ NONE ☐
DESCRIBE PLUME BACKGROUND	START END
BACKGROUND COLOR	START END
SKY CONDITIONS	START END
WIND SPEED	START END
WIND DIRECTION	START END
AMBIENT TEMP	START END
WET BULB TEMP	RH percent

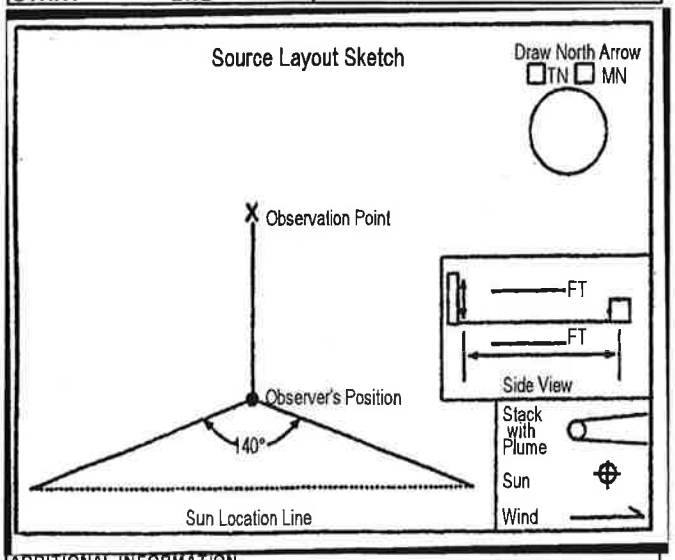

ADDITIONAL INFORMATION

OBSERVATION DATE	START TIME	END TIME
1/1/13	2100 HRS	2130 HRS

MIN \ SEC	0	15	30	45	COMMENTS
1	10	10	10	10	
2	15	15	15	15	
3	15	15	15	15	
4	15	15	15	15	
5	5	5	5	5	
6	5	5	5	5	
7	10	10	10	10	
8	10	10	10	10	
9	10	10	10	10	
10	10	10	10	10	
11	10	10	10	10	
12	15	15	15	15	
13	15	15	15	15	
14	15	15	15	15	
15	10	10	10	10	
16	10	10	10	10	
17	10	10	10	10	
18	15	15	15	15	
19	15	15	15	15	
20	5	5	5	5	
21	5	5	5	5	
22	5	5	5	5	
23	5	5	5	5	
24	5	5	5	5	
25	10	10	10	10	
26	10	10	10	10	
27	10	10	10	10	
28	10	10	10	10	
29	15	15	15	15	
30	15	15	15	15	

OBSERVER'S NAME (PRINT)	Richard Valdez #151
OBSERVER'S SIGNATURE	DATE 1/1/13
ORGANIZATION	
CERTIFIED BY	DATE

EPA METHOD 9 (40 CFR 60 - Appendix A)
VISIBLE EMISSION OBSERVATION FORM

COMPANY NAME	D.E.P
LOCATION	Floyd Bennett Field
LOCATION	50 Aviation Rd
CITY	Brooklyn
STATE	NY
ZIP	11234
PROCESS EQUIPMENT	
OPERATING MODE	
CONTROL EQUIPMENT	
OPERATING MODE	
DESCRIBE EMISSION POINT	
HEIGHT OF EMISSION POINT	
HEIGHT OF EMISSION POINT RELATIVE TO OBSERVER	START END
DISTANCE TO EMISSION POINT	START END
DIRECTION TO EMISSION PT. (DEGREES (0-360))	START END
VERTICAL ANGLE TO OBSERVATION POINT	START END
DIRECTION TO OBSERVATION POINT (DEGREES (0-360))	START END
DISTANCE & DIRECTION TO OBSERVATION POINT FROM EMISSION POINT	START END
DESCRIBE EMISSIONS	START END
EMISSION COLOR	START END
WATER DROPLET PLUME	ATTACHED ☐ DETACHED ☐ NONE ☐
DESCRIBE PLUME BACKGROUND	START END
BACKGROUND COLOR	START END
SKY CONDITIONS	START END
WIND SPEED	START END
WIND DIRECTION	START END
AMBIENT TEMP	START END
WET BULB TEMP	RH percent

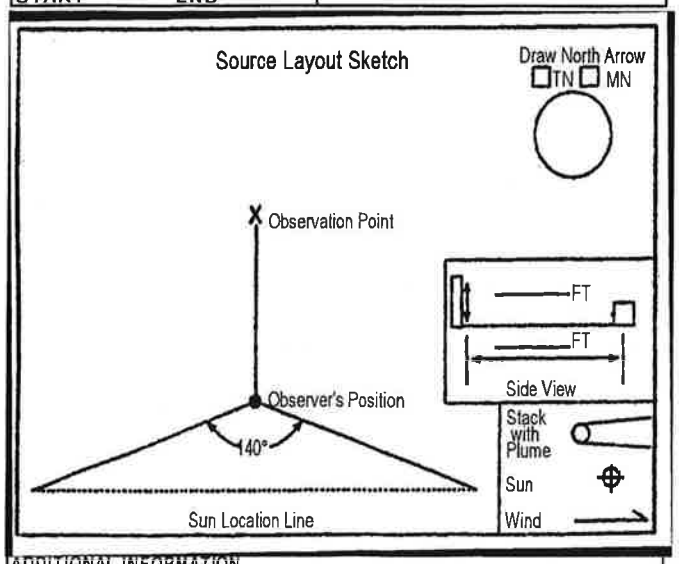

ADDITIONAL INFORMATION

OBSERVATION DATE	START TIME	END TIME
1/1/13	2130 HRS	2200 HRS

MIN \ SEC	0	15	30	45	COMMENTS
1	15	15	15	15	
2	15	15	15	15	
3	15	15	15	15	
4	15	15	15	15	
5	10	10	10	10	
6	10	10	10	10	
7	10	10	10	10	
8	10	10	10	10	
9	10	10	10	10	
10	15	15	15	15	
11	15	15	15	15	
12	15	15	15	15	
13	15	15	15	15	
14	15	15	15	15	
15	15	15	15	15	
16	5	5	5	5	
17	5	5	5	5	
18	5	5	5	5	
19	5	5	5	5	
20	5	5	5	5	
21	5	5	5	5	
22	10	10	10	10	
23	10	10	10	10	
24	10	10	10	10	
25	10	10	10	10	
26	10	10	10	10	
27	10	10	10	10	
28	10	10	10	10	
29	10	10	10	10	
30	10	10	10	10	

OBSERVER'S NAME (PRINT)	Richard Valdez #151
OBSERVER'S SIGNATURE	DATE 1/1/13
ORGANIZATION	
CERTIFIED BY	DATE

EPA METHOD 9 (40 CFR 60 - Appendix A)
VISIBLE EMISSION OBSERVATION FORM

COMPANY NAME: D.E.P		
LOCATION: Floyd Bennett Field		
LOCATION: 50 Aviation Rd		
CITY: Brooklyn	STATE: NY	ZIP: 11234
PROCESS EQUIPMENT		OPERATING MODE
CONTROL EQUIPMENT		OPERATING MODE
DESCRIBE EMISSION POINT		
HEIGHT OF EMISSION POINT	HEIGHT OF EMISSION POINT RELATIVE TO OBSERVER START END	
DISTANCE TO EMISSION POINT START END	DIRECTION TO EMISSION PT. (DEGREES (0-360)) START END	
VERTICAL ANGLE TO OBSERVATION POINT START END	DIRECTION TO OBSERVATION POINT (DEGREES (0-360)) START END	
DISTANCE & DIRECTION TO OBSERVATION POINT FROM EMISSION POINT START END		
DESCRIBE EMISSIONS START END		
EMISSION COLOR START END	WATER DROPLET PLUME ATTACHED ☐ DETACHED ☐ NONE ☐	
DESCRIBE PLUME BACKGROUND START END		
BACKGROUND COLOR START END	SKY CONDITIONS START END	
WIND SPEED START END	WIND DIRECTION START END	
AMBIENT TEMP START END	WET BULB TEMP	RH percent

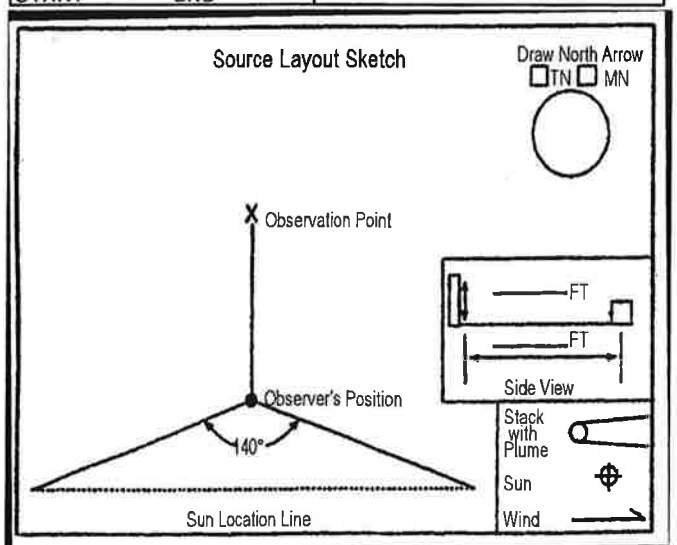

ADDITIONAL INFORMATION

OBSERVATION DATE	START TIME	END TIME
1/1/13	2200 HRS	2230 HRS

MIN \ SEC	0	15	30	45	COMMENTS
1	15	15	15	15	
2	15	15	15	15	
3	15	15	15	15	
4	15	15	15	15	
5	15	15	15	15	
6	15	15	15	15	
7	15	15	15	15	
8	15	15	15	15	
9	10	10	10	10	
10	10	10	10	10	
11	10	10	10	10	
12	10	10	10	10	
13	10	10	10	10	
14	10	10	10	10	
15	15	15	15	15	
16	15	15	15	15	
17	15	15	15	15	
18	20	20	20	20	
19	15	15	15	15	
20	15	15	15	15	
21	10	10	10	10	
22	10	10	10	10	
23	10	10	10	10	
24	10	10	10	10	
25	15	15	15	15	
26	15	15	15	15	
27	15	15	15	15	
28	15	15	15	15	
29	10	10	10	10	
30	10	10	10	10	

OBSERVER'S NAME (PRINT): Richard Valdez #151	
OBSERVER'S SIGNATURE: [signature]	DATE: 1/1/13
ORGANIZATION	
CERTIFIED BY	DATE

EPA METHOD 9 (40 CFR 60 - Appendix A)
VISIBLE EMISSION OBSERVATION FORM

COMPANY NAME	D.E.P.
LOCATION	Floyd BENNETT FIELD
LOCATION	50 Aviation Rd
CITY	Brooklyn
STATE	NY
ZIP	11234
PROCESS EQUIPMENT	
OPERATING MODE	
CONTROL EQUIPMENT	
OPERATING MODE	
DESCRIBE EMISSION POINT	
HEIGHT OF EMISSION POINT	
HEIGHT OF EMISSION POINT RELATIVE TO OBSERVER	START END
DISTANCE TO EMISSION POINT	START END
DIRECTION TO EMISSION PT. (DEGREES (0-360))	START END
VERTICAL ANGLE TO OBSERVATION POINT	START END
DIRECTION TO OBSERVATION POINT (DEGREES (0-360))	START END
DISTANCE & DIRECTION TO OBSERVATION POINT FROM EMISSION POINT	START END
DESCRIBE EMISSIONS	START END
EMISSION COLOR	START END
WATER DROPLET PLUME	ATTACHED ☐ DETACHED ☐ NONE ☐
DESCRIBE PLUME BACKGROUND	START END
BACKGROUND COLOR	START END
SKY CONDITIONS	START END
WIND SPEED	START END
WIND DIRECTION	START END
AMBIENT TEMP	START END
WET BULB TEMP	RH percent

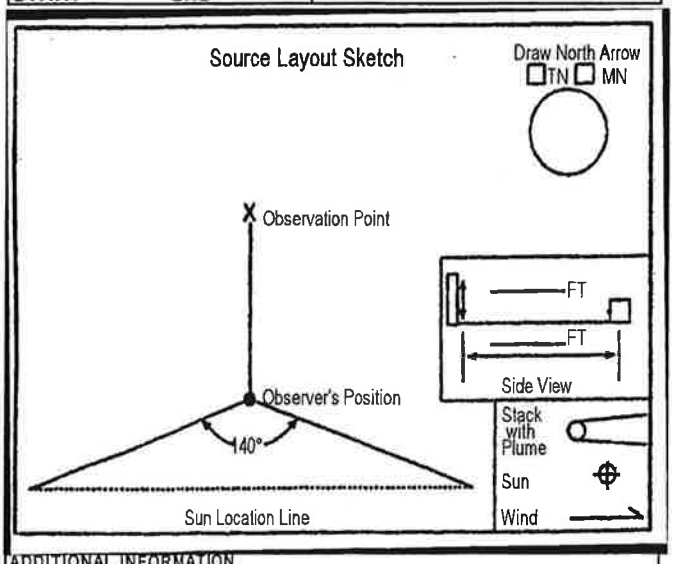

ADDITIONAL INFORMATION

OBSERVATION DATE	START TIME	END TIME
1/1/13	2230 HRS	2300 HRS

MIN \ SEC	0	15	30	45	COMMENTS
1	10	10	10	10	
2	10	10	10	10	
3	10	10	10	10	
4	10	10	10	10	
5	10	10	10	10	
6	15	15	15	15	
7	15	15	15	15	
8	15	15	15	15	
9	20	20	20	20	
10	15	15	15	15	
11	15	15	15	15	
12	15	15	15	15	
13	10	10	10	10	
14	10	10	10	10	
15	10	10	10	10	
16	10	10	10	10	
17	10	10	10	10	
18	10	10	10	10	
19	15	15	15	15	
20	15	15	15	15	
21	15	15	15	15	
22	15	15	15	15	
23	15	15	15	15	
24	10	10	10	10	
25	20	20	20	20	
26	20	20	20	20	
27	15	15	15	15	
28	10	10	10	10	
29	10	10	10	10	
30	5	5	5	5	

OBSERVER'S NAME (PRINT)	Richard Valdez #151
OBSERVER'S SIGNATURE	DATE 1/1/13
ORGANIZATION	
CERTIFIED BY	DATE

EPA METHOD 9 (40 CFR 60 - Appendix A)
VISIBLE EMISSION OBSERVATION FORM

COMPANY NAME	DEP
LOCATION	50 Aviation Rd
LOCATION	Floyd Bennett Field
CITY	Brooklyn
STATE	NY
ZIP	11234
PROCESS EQUIPMENT	
OPERATING MODE	
CONTROL EQUIPMENT	
OPERATING MODE	
DESCRIBE EMISSION POINT	
HEIGHT OF EMISSION POINT	
HEIGHT OF EMISSION POINT RELATIVE TO OBSERVER	START END
DISTANCE TO EMISSION POINT	START END
DIRECTION TO EMISSION PT. (DEGREES (0-360))	START END
VERTICAL ANGLE TO OBSERVATION POINT	START END
DIRECTION TO OBSERVATION POINT (DEGREES (0-360))	START END
DISTANCE & DIRECTION TO OBSERVATION POINT FROM EMISSION POINT	START END
DESCRIBE EMISSIONS	START END
EMISSION COLOR	START END
WATER DROPLET PLUME	ATTACHED ☐ DETACHED ☐ NONE ☐
DESCRIBE PLUME BACKGROUND	START END
BACKGROUND COLOR	START END
SKY CONDITIONS	START END
WIND SPEED	START END
WIND DIRECTION	START END
AMBIENT TEMP	START END
WET BULB TEMP	RH percent

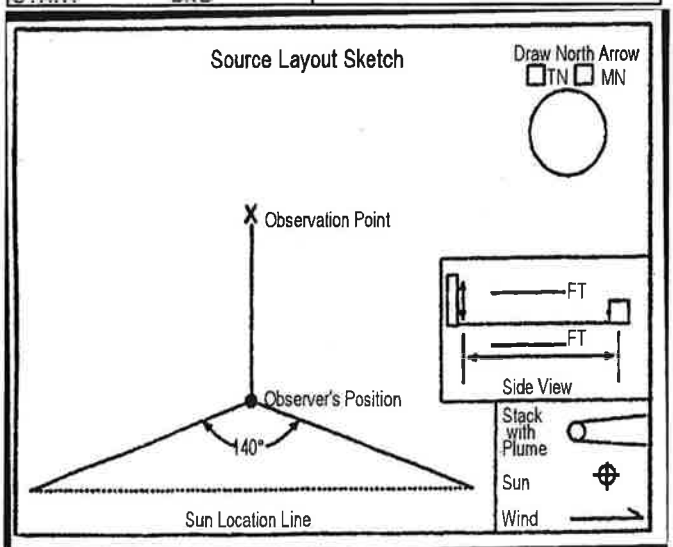

ADDITIONAL INFORMATION

OBSERVATION DATE	START TIME	END TIME
1/1/13	2300 HRS	2330 HRS

MIN \ SEC	0	15	30	45	COMMENTS
1	10	10	10	10	
2	15	15	15	15	
3	15	15	15	15	
4	15	15	15	15	
5	5	5	5	5	
6	5	5	5	5	
7	10	10	10	10	
8	10	10	10	10	
9	10	10	10	10	
10	10	10	10	10	
11	10	10	10	10	
12	15	15	15	15	
13	15	15	15	15	
14	15	15	15	15	
15	10	10	10	10	
16	10	10	10	10	
17	10	10	10	10	
18	15	15	15	15	
19	15	15	15	15	
20	5	5	5	5	
21	5	5	5	5	
22	5	5	5	5	
23	5	5	5	5	
24	5	5	5	5	
25	10	10	10	10	
26	10	10	10	10	
27	10	10	10	10	
28	10	10	10	10	
29	15	15	15	15	
30	15	15	15	15	

OBSERVER'S NAME (PRINT)	Richard Valdez #151
OBSERVER'S SIGNATURE	DATE 1/1/13
ORGANIZATION	
CERTIFIED BY	DATE

EPA METHOD 9 (40 CFR 60 - Appendix A)
VISIBLE EMISSION OBSERVATION FORM

COMPANY NAME D.E.P.		
LOCATION Floyd Bennett Field		
LOCATION 50 Aviation Rd		
CITY Brooklyn	STATE NY	ZIP 11234
PROCESS EQUIPMENT		OPERATING MODE
CONTROL EQUIPMENT		OPERATING MODE
DESCRIBE EMISSION POINT		
HEIGHT OF EMISSION POINT	HEIGHT OF EMISSION POINT RELATIVE TO OBSERVER START END	
DISTANCE TO EMISSION POINT START END	DIRECTION TO EMISSION PT. (DEGREES (0-360)) START END	
VERTICAL ANGLE TO OBSERVATION POINT START END	DIRECTION TO OBSERVATION POINT (DEGREES (0-360)) START END	
DISTANCE & DIRECTION TO OBSERVATION POINT FROM EMISSION POINT START END		
DESCRIBE EMISSIONS START END		
EMISSION COLOR START END	WATER DROPLET PLUME ATTACHED ☐ DETACHED ☐ NONE ☐	
DESCRIBE PLUME BACKGROUND START END		
BACKGROUND COLOR START END	SKY CONDITIONS START END	
WIND SPEED START END	WIND DIRECTION START END	
AMBIENT TEMP START END	WET BULB TEMP	RH percent

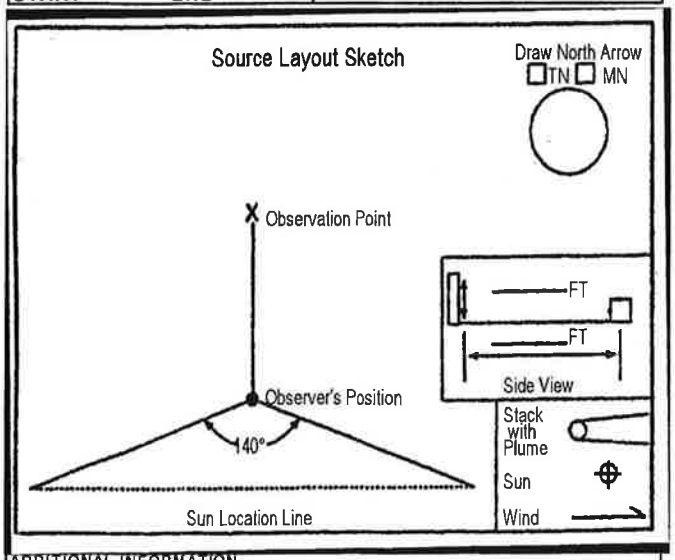

ADDITIONAL INFORMATION

OBSERVATION DATE	START TIME	END TIME
1/1/13	2330 HRS	2400 HRS

MIN \ SEC	0	15	30	45	COMMENTS
1	15	15	15	15	
2	15	15	15	15	
3	15	15	15	15	
4	15	15	15	15	
5	10	10	10	10	
6	10	10	10	10	
7	10	10	10	10	
8	10	10	10	10	
9	10	10	10	10	
10	15	15	15	15	
11	15	15	15	15	
12	15	15	15	15	
13	15	15	15	15	
14	15	15	15	15	
15	15	15	15	15	
16	5	5	5	5	
17	5	5	5	5	
18	5	5	5	5	
19	5	5	5	5	
20	5	5	5	5	
21	5	5	5	5	
22	10	10	10	10	
23	10	10	10	10	
24	10	10	10	10	
25	10	10	10	10	
26	10	10	10	10	
27	10	10	10	10	
28	10	10	10	10	
29	10	10	10	10	
30	10	10	10	10	

OBSERVER'S NAME (PRINT) Richard Valder #151	
OBSERVER'S SIGNATURE	DATE 1/1/13
ORGANIZATION	
CERTIFIED BY	DATE

EPA METHOD 9 (40 CFR 60 - Appendix A)
VISIBLE EMISSION OBSERVATION FORM

COMPANY NAME	D.E.P
LOCATION	Floyd BENNETT Field
LOCATION	50 Aviation Rd
CITY	Brooklyn
STATE	NY
ZIP	11234
PROCESS EQUIPMENT	
OPERATING MODE	
CONTROL EQUIPMENT	
OPERATING MODE	
DESCRIBE EMISSION POINT	
HEIGHT OF EMISSION POINT	
HEIGHT OF EMISSION POINT RELATIVE TO OBSERVER	START END
DISTANCE TO EMISSION POINT	START END
DIRECTION TO EMISSION PT. (DEGREES (0-360))	START END
VERTICAL ANGLE TO OBSERVATION POINT	START END
DIRECTION TO OBSERVATION POINT (DEGREES (0-360))	START END
DISTANCE & DIRECTION TO OBSERVATION POINT FROM EMISSION POINT	START END
DESCRIBE EMISSIONS	START END
EMISSION COLOR	START END
WATER DROPLET PLUME	ATTACHED ☐ DETACHED ☐ NONE ☐
DESCRIBE PLUME BACKGROUND	START END
BACKGROUND COLOR	START END
SKY CONDITIONS	START END
WIND SPEED	START END
WIND DIRECTION	START END
AMBIENT TEMP	START END
WET BULB TEMP	RH percent

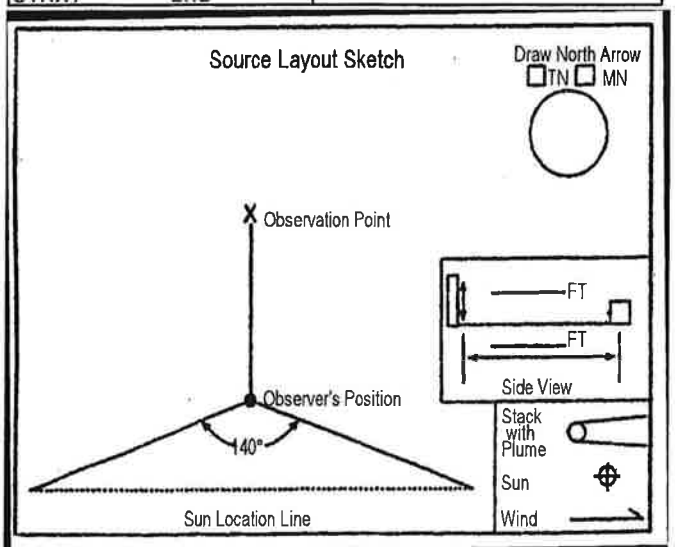

ADDITIONAL INFORMATION

OBSERVATION DATE	START TIME	END TIME
1/2/13	0000 Hrs	0030 Hrs

MIN \ SEC	0	15	30	45	COMMENTS
1	10	10	10	10	
2	10	10	10	10	
3	10	10	10	10	
4	10	10	10	10	
5	10	10	10	10	
6	15	15	15	15	
7	15	15	15	15	
8	15	15	15	15	
9	20	20	20	20	
10	15	15	15	15	
11	15	15	15	15	
12	15	15	15	15	
13	10	10	10	10	
14	10	10	10	10	
15	10	10	10	10	
16	10	10	10	10	
17	10	10	10	10	
18	10	10	10	10	
19	15	15	15	15	
20	15	15	15	15	
21	15	15	15	15	
22	15	15	15	15	
23	15	15	15	15	
24	10	10	10	10	
25	20	20	20	20	
26	20	20	20	20	
27	15	15	15	15	
28	10	10	10	10	
29	10	10	10	10	
30	5	5	5	5	

OBSERVER'S NAME (PRINT)	Richard Valdez
OBSERVER'S SIGNATURE	DATE 1/2/13
ORGANIZATION	
CERTIFIED BY	DATE

EPA METHOD 9 (40 CFR 60 - Appendix A)
VISIBLE EMISSION OBSERVATION FORM

COMPANY NAME	DEP
LOCATION	50 Aviation Rd
LOCATION	Floyd Bennett Field
CITY	Brooklyn
STATE	NY
ZIP	11234
PROCESS EQUIPMENT	
OPERATING MODE	
CONTROL EQUIPMENT	
OPERATING MODE	
DESCRIBE EMISSION POINT	
HEIGHT OF EMISSION POINT	
HEIGHT OF EMISSION POINT RELATIVE TO OBSERVER	START END
DISTANCE TO EMISSION POINT	START END
DIRECTION TO EMISSION PT. (DEGREES (0-360))	START END
VERTICAL ANGLE TO OBSERVATION POINT	START END
DIRECTION TO OBSERVATION POINT (DEGREES (0-360))	START END
DISTANCE & DIRECTION TO OBSERVATION POINT FROM EMISSION POINT	START END
DESCRIBE EMISSIONS	START END
EMISSION COLOR	START END
WATER DROPLET PLUME	ATTACHED ☐ DETACHED ☐ NONE ☐
DESCRIBE PLUME BACKGROUND	START END
BACKGROUND COLOR	START END
SKY CONDITIONS	START END
WIND SPEED	START END
WIND DIRECTION	START END
AMBIENT TEMP	START END
WET BULB TEMP	RH percent

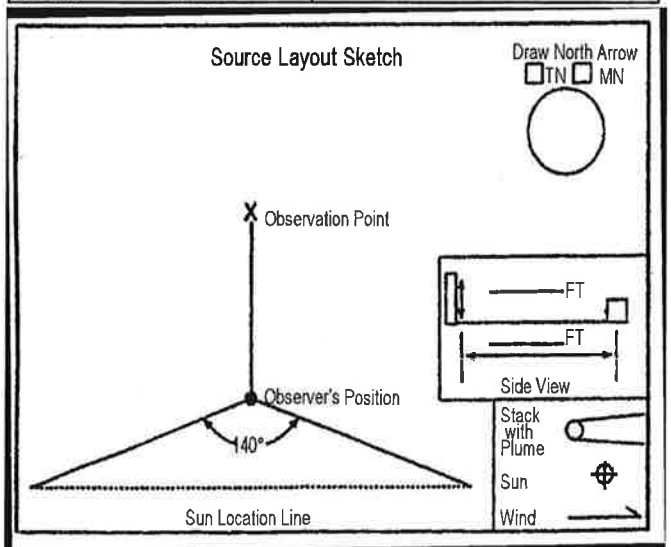

ADDITIONAL INFORMATION

OBSERVATION DATE	START TIME	END TIME
1/2/13	0030	0100

MIN \ SEC	0	15	30	45	COMMENTS
1	10	10	10	10	
2	15	15	15	15	
3	15	15	15	15	
4	15	15	15	15	
5	5	5	5	5	
6	5	5	5	5	
7	10	10	10	10	
8	10	10	10	10	
9	10	10	10	10	
10	10	10	10	10	
11	10	10	10	10	
12	15	15	15	15	
13	15	15	15	15	
14	15	15	15	15	
15	10	10	10	10	
16	10	10	10	10	
17	10	10	10	10	
18	15	15	15	15	
19	15	15	15	15	
20	5	5	5	5	
21	5	5	5	5	
22	5	5	5	5	
23	5	5	5	5	
24	5	5	5	5	
25	10	10	10	10	
26	10	10	10	10	
27	10	10	10	10	
28	10	10	10	10	
29	15	15	15	15	
30	15	15	15	15	

OBSERVER'S NAME (PRINT)	Richard Valdez
OBSERVER'S SIGNATURE	DATE 1/2/13
ORGANIZATION	
CERTIFIED BY	DATE

EPA METHOD 9 (40 CFR 60 - Appendix A)
VISIBLE EMISSION OBSERVATION FORM

COMPANY NAME D.E.P.		
LOCATION Floyd Bennett Field		
LOCATION 50 Aviation Rd		
CITY Brooklyn	STATE NY	ZIP 11234
PROCESS EQUIPMENT		OPERATING MODE
CONTROL EQUIPMENT		OPERATING MODE
DESCRIBE EMISSION POINT		
HEIGHT OF EMISSION POINT	HEIGHT OF EMISSION POINT RELATIVE TO OBSERVER START END	
DISTANCE TO EMISSION POINT START END	DIRECTION TO EMISSION PT. (DEGREES (0-360)) START END	
VERTICAL ANGLE TO OBSERVATION POINT START END	DIRECTION TO OBSERVATION POINT (DEGREES (0-360)) START END	
DISTANCE & DIRECTION TO OBSERVATION POINT FROM EMISSION POINT START END		
DESCRIBE EMISSIONS START END		
EMISSION COLOR START END	WATER DROPLET PLUME ATTACHED ☐ DETACHED ☐ NONE ☐	
DESCRIBE PLUME BACKGROUND START END		
BACKGROUND COLOR START END	SKY CONDITIONS START END	
WIND SPEED START END	WIND DIRECTION START END	
AMBIENT TEMP START END	WET BULB TEMP	RH percent

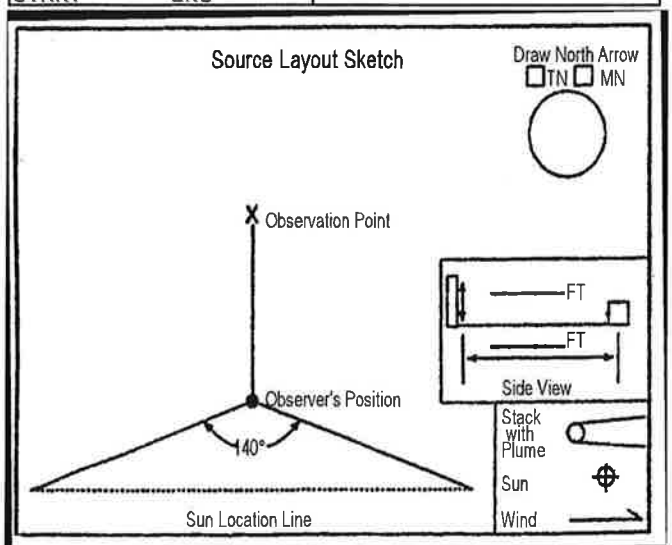

ADDITIONAL INFORMATION

OBSERVATION DATE	START TIME	END TIME
1/2/13	0100	0130

MIN \ SEC	0	15	30	45	COMMENTS
1	15	15	15	15	
2	15	15	15	15	
3	15	15	15	15	
4	15	15	15	15	
5	10	10	10	10	
6	10	10	10	10	
7	10	10	10	10	
8	10	10	10	10	
9	10	10	10	10	
10	15	15	15	15	
11	15	15	15	15	
12	15	15	15	15	
13	15	15	15	15	
14	15	15	15	15	
15	15	15	15	15	
16	5	5	5	5	
17	5	5	5	5	
18	5	5	5	5	
19	5	5	5	5	
20	5	5	5	5	
21	5	5	5	5	
22	10	10	10	10	
23	10	10	10	10	
24	10	10	10	10	
25	10	10	10	10	
26	10	10	10	10	
27	10	10	10	10	
28	10	10	10	10	
29	10	10	10	10	
30	10	10	10	10	

OBSERVER'S NAME (PRINT) Richard Valdez #151	
OBSERVER'S SIGNATURE	DATE 1/2/13
ORGANIZATION	
CERTIFIED BY	DATE

EPA METHOD 9 (40 CFR 60 - Appendix A)
VISIBLE EMISSION OBSERVATION FORM

COMPANY NAME	D.E.P.
LOCATION	Floyd BENNETH Field
LOCATION	50 Aviation Rd
CITY	Brooklyn
STATE	NY
ZIP	11234
PROCESS EQUIPMENT	
OPERATING MODE	
CONTROL EQUIPMENT	
OPERATING MODE	
DESCRIBE EMISSION POINT	
HEIGHT OF EMISSION POINT	
HEIGHT OF EMISSION POINT RELATIVE TO OBSERVER	START END
DISTANCE TO EMISSION POINT	START END
DIRECTION TO EMISSION PT. (DEGREES (0-360))	START END
VERTICAL ANGLE TO OBSERVATION POINT	START END
DIRECTION TO OBSERVATION POINT (DEGREES (0-360))	START END
DISTANCE & DIRECTION TO OBSERVATION POINT FROM EMISSION POINT	START END
DESCRIBE EMISSIONS	START END
EMISSION COLOR	START END
WATER DROPLET PLUME	ATTACHED ☐ DETACHED ☐ NONE ☐
DESCRIBE PLUME BACKGROUND	START END
BACKGROUND COLOR	START END
SKY CONDITIONS	START END
WIND SPEED	START END
WIND DIRECTION	START END
AMBIENT TEMP	START END
WET BULB TEMP	RH percent

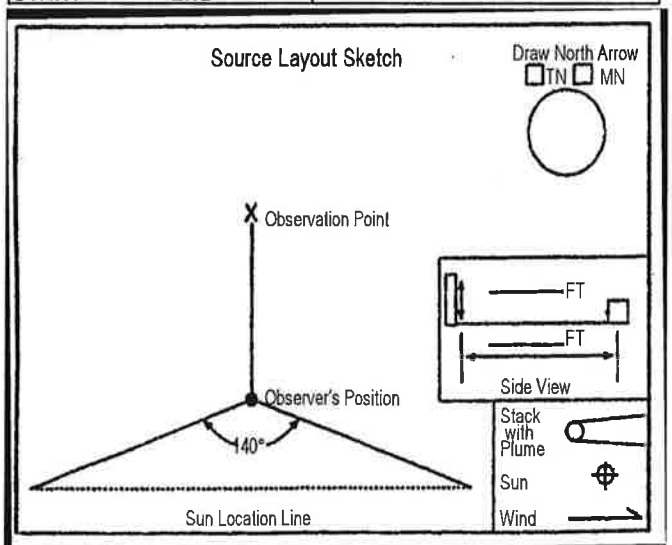

ADDITIONAL INFORMATION

OBSERVATION DATE	START TIME	END TIME
1/2/13	0130	0200

MIN \ SEC	0	15	30	45	COMMENTS
1	10	10	10	10	
2	10	10	10	10	
3	10	10	10	10	
4	10	10	10	10	
5	10	10	10	10	
6	15	15	15	15	
7	15	15	15	15	
8	15	15	15	15	
9	20	20	20	20	
10	15	15	15	15	
11	15	15	15	15	
12	15	15	15	15	
13	10	10	10	10	
14	10	10	10	10	
15	10	10	10	10	
16	10	10	10	10	
17	10	10	10	10	
18	10	10	10	10	
19	15	15	15	15	
20	15	15	15	15	
21	15	15	15	15	
22	15	15	15	15	
23	15	15	15	15	
24	10	10	10	10	
25	20	20	20	20	
26	20	20	20	20	
27	15	15	15	15	
28	10	10	10	10	
29	10	10	10	10	
30	5	5	5	5	

OBSERVER'S NAME (PRINT)	Richard Valdez #151
OBSERVER'S SIGNATURE	DATE 1/2/13
ORGANIZATION	
CERTIFIED BY	DATE

VISIBLE EMISSION OBSERVATION FORM

Company Name D.E.P.		
Location Floyd Bennett Field		
City Brooklyn	State NY	Zip 11234
Process Equipment		Operating Mode
Control Equipment		Operating Mode
Describe Emission Point		
Height of Emission Point	Height Relative to Observer Start End	
Distance to Emission Point Start End	Direction to Emission Point Start End	
Vertical Angle to Observation Pt. Start End	Direction to Observation Point Start End	
Describe Emissions Start End		
Emission Color Start End	If Water Droplet Plume (Circle) Attached Detached N/A	
Point In The Plume At Which Opacity Was Determined Start End		
Describe Plume Background Start End		
Background Color Start End	Sky Condition Start End	
Wind Speed Start End	Wind Direction Start End	
Ambient Temp Start End	Wet Bulb Temp	RH Percent

SOURCE LAYOUT SKETCH

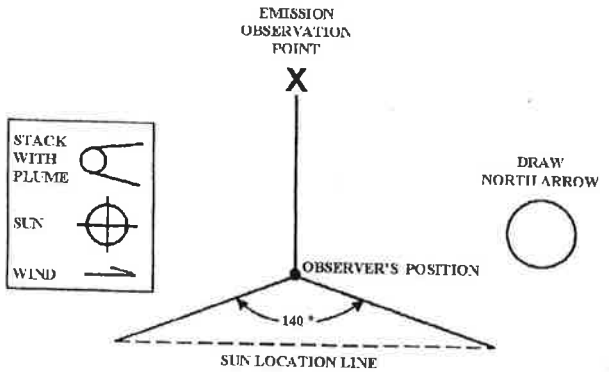

Observation Date	Start Time	End Time
1/2/13	0200	0230

Min \ Sec	0	15	30	45	Comments
1	10	10	10	10	
2	10	10	10	10	
3	10	10	10	10	
4	10	10	10	10	
5	15	15	15	15	
6	15	15	15	15	
7	15	15	15	15	
8	15	15	15	15	
9	10	10	10	10	
10	10	10	10	10	
11	10	10	10	10	
12	5	5	5	5	
13	5	5	5	5	
14	10	10	10	10	
15	10	10	10	10	
16	10	10	10	10	
17	10	10	10	10	
18	10	10	10	10	
19	10	10	10	10	
20	5	5	5	5	
21	5	5	5	5	
22	15	15	15	15	
23	15	15	15	15	
24	15	15	15	15	
25	10	10	10	10	
26	10	10	10	10	
27	15	15	15	15	
28	15	15	15	15	
29	15	15	15	15	
30	15	15	15	15	

Observer's Name (Print) Richard Valdez #151	
Observer's Signature	Date 1/2/13
Organization	
Certified by	Date

Additional Information

Continue on reverse side

EPA METHOD 9 (40 CFR 60 - Appendix A)
VISIBLE EMISSION OBSERVATION FORM

COMPANY NAME	D.E.P
LOCATION	Floyd BENNETT FIELD
LOCATION	50 Aviation Rd
CITY	Brooklyn
STATE	NY
ZIP	11234
PROCESS EQUIPMENT	
OPERATING MODE	
CONTROL EQUIPMENT	
OPERATING MODE	
DESCRIBE EMISSION POINT	
HEIGHT OF EMISSION POINT	
HEIGHT OF EMISSION POINT RELATIVE TO OBSERVER	START END
DISTANCE TO EMISSION POINT	START END
DIRECTION TO EMISSION PT. (DEGREES (0-360))	START END
VERTICAL ANGLE TO OBSERVATION POINT	START END
DIRECTION TO OBSERVATION POINT (DEGREES (0-360))	START END
DISTANCE & DIRECTION TO OBSERVATION POINT FROM EMISSION POINT	START END
DESCRIBE EMISSIONS	START END
EMISSION COLOR	START END
WATER DROPLET PLUME	ATTACHED ☐ DETACHED ☐ NONE ☐
DESCRIBE PLUME BACKGROUND	START END
BACKGROUND COLOR	START END
SKY CONDITIONS	START END
WIND SPEED	START END
WIND DIRECTION	START END
AMBIENT TEMP	START END
WET BULB TEMP	RH percent

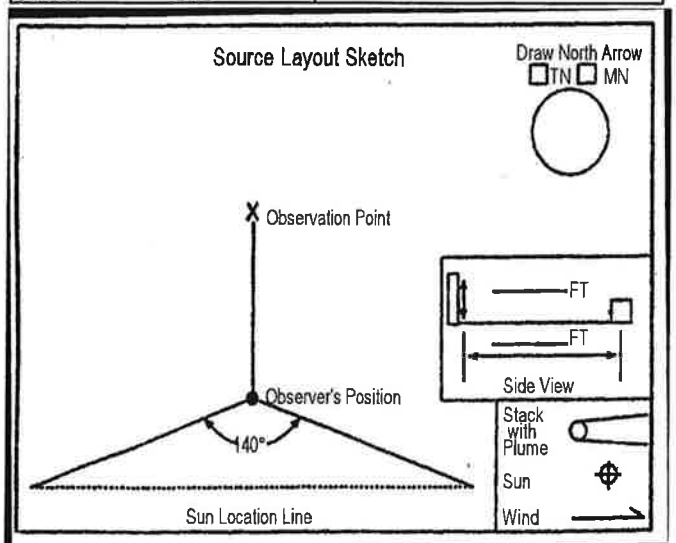

ADDITIONAL INFORMATION

OBSERVATION DATE	START TIME	END TIME
1/2/13	0230 Hrs	0300 Hrs

MIN \ SEC	0	15	30	45	COMMENTS
1	15	15	15	15	
2	15	15	15	15	
3	10	10	10	10	
4	10	10	10	10	
5	10	10	10	10	
6	10	10	10	10	
7	10	10	10	10	
8	10	10	10	10	
9	10	10	10	10	
10	5	5	5	5	
11	5	5	5	5	
12	5	5	5	5	
13	5	5	5	5	
14	10	10	10	10	
15	10	10	10	10	
16	15	15	15	15	
17	15	15	15	15	
18	5	5	5	5	
19	5	5	5	5	
20	5	5	5	5	
21	5	5	5	5	
22	15	15	15	15	
23	15	15	15	15	
24	15	15	15	15	
25	20	20	20	20	
26	20	20	20	20	
27	15	15	15	15	
28	15	15	15	15	
29	10	10	10	10	
30	10	10	10	10	

OBSERVER'S NAME (PRINT)	Richard Valdez #151
OBSERVER'S SIGNATURE	
DATE	1/2/13
ORGANIZATION	
CERTIFIED BY	
DATE	

EPA METHOD 9 (40 CFR 60 - Appendix A)
VISIBLE EMISSION OBSERVATION FORM

COMPANY NAME	D.E.P.
LOCATION	50 Aviation Rd
LOCATION	Floyd Bennett Field
CITY	Brooklyn
STATE	NY
ZIP	11234
PROCESS EQUIPMENT	
OPERATING MODE	
CONTROL EQUIPMENT	
OPERATING MODE	
DESCRIBE EMISSION POINT	
HEIGHT OF EMISSION POINT	
HEIGHT OF EMISSION POINT RELATIVE TO OBSERVER	START END
DISTANCE TO EMISSION POINT	START END
DIRECTION TO EMISSION PT. (DEGREES (0-360))	START END
VERTICAL ANGLE TO OBSERVATION POINT	START END
DIRECTION TO OBSERVATION POINT (DEGREES (0-360))	START END
DISTANCE & DIRECTION TO OBSERVATION POINT FROM EMISSION POINT	START END
DESCRIBE EMISSIONS	START END
EMISSION COLOR	START END
WATER DROPLET PLUME	ATTACHED ☐ DETACHED ☐ NONE ☐
DESCRIBE PLUME BACKGROUND	START END
BACKGROUND COLOR	START END
SKY CONDITIONS	START END
WIND SPEED	START END
WIND DIRECTION	START END
AMBIENT TEMP	START END
WET BULB TEMP	RH percent

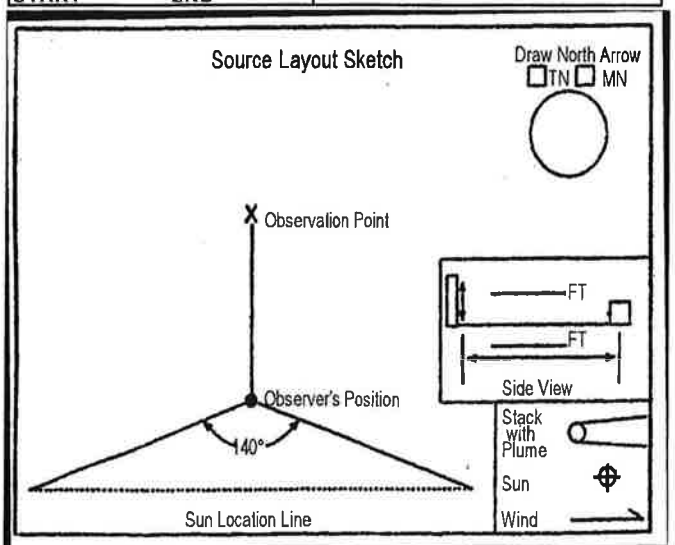

ADDITIONAL INFORMATION

OBSERVATION DATE	START TIME	END TIME
1/2/13	0300 HRS	0330 HRS

MIN \ SEC	0	15	30	45	COMMENTS
1	10	10	10	10	
2	10	10	10	10	
3	15	15	15	15	
4	15	15	15	15	
5	15	15	15	15	
6	15	15	15	15	
7	15	15	15	15	
8	10	10	10	10	
9	10	10	10	10	
10	5	5	5	5	
11	5	5	5	5	
12	5	5	5	5	
13	5	5	5	5	
14	10	10	10	10	
15	10	10	10	10	
16	15	15	15	15	
17	15	15	15	15	
18	5	5	5	5	
19	5	5	5	5	
20	5	5	5	5	
21	5	5	5	5	
22	15	15	15	15	
23	15	15	15	15	
24	15	15	15	15	
25	10	10	10	10	
26	15	15	15	15	
27	15	15	15	15	
28	15	15	15	15	
29	20	20	20	20	
30	20	20	20	20	

OBSERVER'S NAME (PRINT)	Richard Valdez #B1
OBSERVER'S SIGNATURE	
DATE	1/2/13
ORGANIZATION	
CERTIFIED BY	
DATE	